


# **Phase I Environmental Site Assessment**

1600 Stagecoach Road  
Ottawa, Ontario

Prepared for Ark Engineering

**Report: PE5918-1  
November 28, 2022**



## TABLE OF CONTENTS

EXECUTIVE SUMMARY.....	ii
1.0 INTRODUCTION.....	1
2.0 PHASE I PROPERTY INFORMATION.....	2
3.0 SCOPE OF INVESTIGATION .....	3
4.0 RECORDS REVIEW .....	4
4.1 General.....	4
4.2 Environmental Source Information .....	4
4.3 Physical Setting Sources .....	8
5.0 INTERVIEWS .....	11
6.0 SITE RECONNAISSANCE.....	11
6.1 General Requirements.....	11
6.2 Specific Observations at the Phase I Property .....	11
7.0 REVIEW AND EVALUATION OF INFORMATION .....	13
7.1 Land Use History .....	13
7.2 Conceptual Site Model.....	14
8.0 CONCLUSIONS .....	16
8.1 Assessment.....	16
9.0 STATEMENT OF LIMITATIONS .....	17
10.0 REFERENCES .....	18

### List of Figures

- Figure 1 - Key Plan
- Figure 2 - Topographic Map
- Drawing PE5918-1 - Site Plan
- Drawing PE5918-2 - Surrounding Land Use Plan

### List of Appendices

- Appendix 1 Aerial Photographs  
Site Photographs
- Appendix 2 MECP Freedom of Information  
MECP Well Records  
TSSA Response  
HLUI Request  
ERIS Report
- Appendix 3 Qualifications of Assessors

## **EXECUTIVE SUMMARY**

### **Assessment**

Paterson Group was retained by Ark Engineering to conduct a Phase I-Environmental Site Assessment (ESA) for the property addressed 1600 Stagecoach Road in the City of Ottawa, Ontario. The purpose of this Phase I-ESA was to research the past and current use of the Phase I Property and the Phase I Study Area and to identify any environmental concerns with the potential to have impacted the Phase I ESA Property.

Based on a review of historical information, the Phase I Property has solely consisted of agricultural fields and vacant land. No PCAs were identified with respect to the historical use of the Phase I Property.

The historical use of the surrounding lands consisted primarily of residential developments and vacant land. One historical PCA was identified in the form of a former quarry located to the east of the Phase I Property, across Stagecoach Road. Based on its separation distance and cross gradient orientation with respect to the Phase I Property, the former quarry is not considered to represent an APEC on the Phase I Property.

Following the historical research, a site visit was conducted. The Phase I Property consists of vacant lightly vegetated land with forested areas in the central, northern, and western portions of the Phase I Property. Access roads used in conjunction with residential development to the north, intersect the northern and central portions of the Phase I Property. No PCAs were identified with respect to the current use of the Phase I Property.

Neighbouring land use in the Phase I Study Area consists primarily of residential properties and vacant land. No PCAs were identified with respect to the current use of the neighbouring properties.

Based on our findings of the assessment, it is **our opinion that a Phase II-Environmental Site Assessment is not required for the subject property.**

.

## 1.0 INTRODUCTION

At the request of Ark Engineering, Paterson Group (Paterson) conducted a Phase I-Environmental Site Assessment (Phase I-ESA) for 1600 Stagecoach Road, in the City of Ottawa, Ontario, herein referred to as the Phase I Property. The purpose of this Phase I-ESA was to research the past and current use of the Phase I ESA Property and properties within the Phase I Study Area to identify any potentially contaminating activities (PCAs) that would result in areas of potential environmental concern (APECs) on the Phase I Property.

Paterson was engaged to conduct this Phase I-ESA by Mr. Daniel Payer of Ark Engineering. Mr. Payer can be reached via his mailing address at 6598 Pebble Trail Way, Greely, Ontario K4P 0B6.

This report has been prepared specifically and solely for the above noted project which is described herein. It contains all of our findings and results of the environmental conditions at this site.

This Phase I-ESA report has been prepared under the supervision of a Qualified Person, in general accordance with Ontario Regulation (O.Reg.) 153/04, as amended under the Environmental Protection Act, and CSA Z768-01 (reaffirmed 2022). The conclusions presented herein are based on information gathered from a limited historical review and field inspection program. The findings of the Phase I-ESA are based on a review of readily available geological, historical, and regulatory information and a cursory review made at the time of the field assessment. The historical research relies on information supplied by others, such as, local, provincial, and federal agencies and was limited within the scope-of-work, time, and budget of the project herein.

## 2.0 PHASE I PROPERTY INFORMATION

Address:	1600 Stagecoach Road, Ottawa, Ontario
Legal Description:	Part of lot 8, Concession 3, Township of Osgoode, in the City of Ottawa.
Location:	The Phase I Property is located on the west side of Stagecoach Road, south of Cedarlakes Way, in the City of Ottawa, Ontario. Refer to Figure 1 - Key Plan in the Figures section following the text.
Latitude and Longitude:	45° 14' 19.5" N, 75° 35' 21.3" W
<b>Site Description:</b>	
Configuration:	Irregular
Area:	40.1 ha (approximately)
Zoning:	RU – Rural Countryside Zone.
Current Use:	The Phase I Property consists of lightly vegetated vacant land with a stormwater management pond (Cedar Lake) located in the northern portion of the property. Access roads used in conjunction with residential development to the north, intersect the central portion of the Phase I Property.
Services:	The Phase I Property is situated in an area serviced by private wells and septic systems.

### 3.0 SCOPE OF INVESTIGATION

The scope of work for this Phase I – Environmental Site Assessment was as follows:

- Determine the historical activities on the subject site and study area by conducting a review of readily available records, reports, photographs, plans, mapping, databases, and regulatory agencies;
- Investigate the existing conditions present at the Phase I ESA Property and study area by conducting site reconnaissance;
- Conduct interviews with persons knowledgeable of current and historic operations on the Phase I ESA Property, and if warranted, neighbouring properties;
- Present the results of our findings in a comprehensive report in general accordance with the requirements O.Reg. 153/04 as amended under the Environmental Protection Act and in compliance with the requirements of CSA Z768-01 (reaffirmed 2022);
- Provide a preliminary environmental site evaluation based on our findings;
- Provide preliminary remediation recommendations and further investigative work if contamination is suspected or encountered.

## **4.0 RECORDS REVIEW**

### **4.1 General**

#### **Phase I-ESA Study Area Determination**

A radius of approximately 250 m was determined to be appropriate as a Phase I Study Area for this assignment. Properties outside the 250 m radius are not considered to have impacted the Phase I Property based on their significant separation distance.

#### **First Developed Use Determination**

Based on a review of historical information the Phase I Property has never been formally developed and has consisted solely of vacant land and agricultural fields.

#### **Fire Insurance Plans**

Fire insurance plans are not available for the area of the Phase I Property.

#### **City of Ottawa Street Directories**

City directories are not available for the area of the Phase I Property.

### **4.2 Environmental Source Information**

#### **Environment Canada**

A search of the National Pollutant Release Inventory (NPRI) was conducted. No records were found in the NPRI database for properties within the Phase I Study Area.

#### **PCB Inventory**

A search of provincial PCB waste storage sites was conducted. No PCB waste storage sites were reported within the Phase I Study Area.

#### **Areas of Natural Significance**

A search for areas of natural significance and features within the Phase I Study Area was conducted on the website of the Ontario Ministry of Natural Resources (MNR). The search did not reveal any areas of natural significance within the Phase I Study Area.

## **Ministry of the Environment, Conservation and Parks (MECP) Submissions**

A request was submitted to the MECP Freedom of Information (FOI) office for information with respect to reports related to environmental conditions for the Phase I Property. At the time of issuing this report, a response from the MECP had not been received.

## **MECP Instruments**

A request was submitted to the MECP FOI office for information with respect to certificates of approval, permits to take water, certificates of property use or any other similar MECP issued instruments. At the time of issuing this report, a response from the MECP had not been received.

## **MECP Waste Management Records**

A request was submitted to the MECP FOI office for information with respect to waste management records as part of this assessment. At the time of issuing this report, a response from the MECP had not been received.

## **MECP Incident Reports**

A request was submitted to the MECP FOI office for information with respect to records concerning environmental incidents, orders, offences, spills, discharges of contaminants or inspections maintained by the MECP as part of this assessment. At the time of issuing this report, a response from the MECP had not been received.

## **MECP Brownfields Environmental Site Registry (ESR)**

A search of the MECP Brownfields Environmental Site Registry was conducted for the Phase I ESA Property and neighbouring properties within the Phase I Study Area. No Records of Site Condition (RSCs) were filed for the Phase I ESA Property.

## **MECP Waste Disposal Site Inventory**

The Ontario Ministry of Environment document titled "Waste Disposal Site Inventory in Ontario, 1991" was reviewed as part of the historical research. This document includes all recorded active and closed waste disposal sites, industrial manufactured gas plants and coal tar distillation plants in the Province of Ontario. There are no former waste disposal sites located within 250 m of the Phase I ESA Property.



## **MECP Coal Gasification Plant Inventory**

The Ontario Ministry of Environment document titled "Municipal Coal Gasification Plant Site Inventory, 1991" was reviewed to reference the locations of former plants with respect to the site. No Municipal Coal Gasification Plant Sites are located within the Phase I Study Area.

## **Previous Engineering Reports**

The following reports were reviewed prior to conducting this assessment:

- ❑ 'Phase I Environmental Site Assessment, Vacant Land, Stagecoach Road – Ottawa, Ontario', prepared by Paterson Group dated January 2010.

The Phase I - ESA was completed for the Phase I Property and adjacent properties to the north. The Phase I Property was documented as historically consisting of vacant land and the neighbouring properties were occupied by residential dwellings with a former quarry located further east of the Phase I Property, across Stagecoach Road.

No areas of potential environmental concern (APECs) were identified at the time of the Phase I -ESA and as a result, a Phase II -ESA was not recommended.

- ❑ 'Phase I Environmental Site Assessment, Vacant Land, 1600 Stagecoach Road – Ottawa, Ontario', prepared by Paterson Group dated October 2015.

Based on the findings of the Phase I – ESA, one PCA was identified in the form of a previously existing quarry on the property further east of the Phase I Property, across Stagecoach Road. Based on its separation distance (80m E) and inferred cross-gradient orientation with respect to the Phase I Property, the historical quarry was not considered to result in an APEC on the Phase I Property.

No areas of potential environmental concern (APECs) were identified at the time of the Phase I -ESA and as a result, a Phase II -ESA was not recommended.

## **Environmental Risk Information Services (ERIS) Report**

An ERIS (Environmental Risk Information Service) Report was obtained for the Phase I ESA Property and properties within the 250 m study area.

Two records were documented for the Phase I Property and pertain to Water Well Information System (WWIS) records.

Based on the information contained within the records, the domestic wells associated with the WWIS are not considered to be located on the Phase I Property. The MECP website indicates that the domestic wells were installed in conjunction with the residential development further north of the Phase I Property.

A total of 210 records were reported for properties within the Phase I Study Area. The majority of the documented records are associated with domestic wells installed in conjunction with residential development in the Phase I Study Area.

Two spill records were documented within the Phase I Study Area and pertain to natural gas leaks associated with residential properties.

An additional spill record pertaining to 160L of crankcase oil was documented for the property further north of Deermeadows. The spill was indicated as having occurred during excavation activities in 1992 and was cleaned up at that time. Based on the age of the spill record as well as details provided within the document, it is not considered to represent a PCA.

No PCAs were identified through a review of the ERIS report. A copy of the ERIS report is included in Appendix 2.

### **Technical Standards and Safety Authority (TSSA)**

The TSSA, Fuels Safety Branch in Toronto, was contacted on November 9, 2022, to inquire about current and former underground storage tanks, spills and incidents for the site and neighbouring properties. No TSSA related records were identified on the Phase I ESA Property or within the Phase I Study Area.

### **City of Ottawa Landfill Document**

The document entitled “Old Landfill Management Strategy, Phase I – Identification of Sites, City of Ottawa”, was reviewed. No former landfill sites were identified within the Phase I Study Area.

### **City of Ottawa Historical Land Use Inventory (HLUI)**

A search request for the City of Ottawa’s Historical Land Use Inventory (HLUI) database was requested as part of this assessment. At the time of issuance of this report, the HLUI search results had not been received. A response will be forwarded to the client should it contain pertinent information.

## 4.3 Physical Setting Sources

### Aerial Photographs

Historical air photos from the National Air Photo Library were reviewed in approximate ten (10) year intervals. Based on the review, the following observations have been made:

- |      |   |
|------|---|
| 1945 | The Phase I Property and surrounding properties are vacant or consist of agricultural fields. Farmsteads are present further east of the Phase I Property, along Stagecoach Road.   |
| 1968 | No apparent changes have been made to the Phase I Property or neighbouring properties since the previous photograph.  |
| 1983 | No apparent changes have been made to the Phase I Property since the previous photograph. The properties further northeast of the Phase I Property have undergone residential development. The property further east of the Phase I Property, across Stagecoach Road is now occupied by an aggregate pit. |
| 1996 | No apparent changes have been made to the Phase I Property since the previous photograph. Increased residential development is apparent to the north, east and west of the Phase I Property. The quarry to the east has expanded to the north and south.  |
| 2002 | The soil in the northeastern portion of the Phase I Property has been stripped in conjunction with the construction of an apparent outbuilding fronting Stagecoach Road. Increased residential development has occurred to the north and west of the Phase I Property.                                    |

- 2011 The northern portion of the Phase I Property is now occupied by a stormwater retention pond. The outbuilding previously located in the northeastern portion of the property has been demolished. The soil within the western portion of the Phase I Property has been disturbed and is considered to be the source of the generated reworked native sand, used to construct access roads situated in the central and northeastern portions of the Phase I Property. Stockpiles of the apparent reworked native sand and/or granular material are now present in the northeastern portion of the Phase I Property. A portion of the adjacent property to the north is now occupied by a stormwater retention pond and increased residential development has occurred to the north of the Phase I Property.
- 2021 The previously existing stockpiled reworked native soil and/or granular material have been removed. No significant changes are apparent with respect to the neighbouring properties since the previous photograph.

No environmental concerns were identified through a review of historical aerial photographs. Copies of selected aerial photographs reviewed are included in Appendix 1.

### **Physiographic Maps**

The Ontario Geological Survey publication 'The Physiography of Southern Ontario, Third Edition' was reviewed as a part of this assessment. According to the publication, the Phase I ESA Property is situated within the Ottawa Clay Plain physiographic region.

### **Topographic Maps**

Topographic maps were obtained from Natural Resources Canada – The Atlas of Canada website and from the City of Ottawa website. Regionally, the topographic maps indicate the Phase I Property is approximately 100 m above sea level and the regional topography in the general area of the Phase I Property slopes downward to the southeast.

An illustration of the referenced topographic map is presented on Figure 2 – Topographic Map, appended to this report.

## **Geological Maps**

The Geological Survey of Canada website on the Urban Geology of the National Capital Area was consulted as part of this assessment. Based on this information, bedrock in the area of the Phase I Property is reported to consist of interbedded dolomite of the Oxford Formation, with a surficial geology consisting organic deposits, drumlinized till and various nearshore marine sediments (sand, glaciofluvial deposits and beach formations with a drift thickness ranging from 1 to 10m.

## **Water Well Records**

A well record search was conducted on November 10, 2022, for all drilled wells within 250 m of the Phase I ESA Property. No well records were documented for the Phase I Property. Several monitoring wells were installed on the Phase I Property and adjacent property to the north, as part of previously completed hydrogeological assessments. An additional 32 well records for private wells were identified on the southwest corner of the site. Based on the information contained within the well records, they are considered to be misplaced on the website.

Based on the well records, the subsurface of the Phase I Property consists of silty sand and glacial till. Bedrock was encountered at an average depth of 6m, and the water table was intercepted at depths ranging from 0.5 to 2.2m.

A total of 188 well records were identified within the Phase I – Study Area. The majority of which, are considered to be domestic wells for the residential dwellings on the surrounding lands.

## **Areas of Natural Significance**

No areas of natural significance were identified in the Phase I Study Area.

## **Water Bodies**

The northern portion of the Phase I Property is occupied by Cedar Lake, a stormwater retention pond excavated in conjunction with residential development to the north. Two drainage courses were also observed to intersect the central and western portions of the Phase I Property.

## **5.0 INTERVIEWS**

### **Property Owner Representative**

Mr. Daniel Payer, of Ark Engineering, was interviewed via email on November 14, 2022. Mr. Payer informed Paterson that property was purchased in 2011 and had historically consisted of agricultural fields and vacant land. Mr. Payer also informed Paterson that the stockpiled material located in the central and eastern portions of the Phase I Property consist of native soil from the excavation of a small pond to the east and larger centrally located pond, respectively. Paterson was also informed that to Mr. Payer's knowledge, no fuel or oil has ever been stored on the Phase I Property. Mr. Payer was also unaware of any environmental concerns on the Phase I Property or in the immediate vicinity.

## **6.0 SITE RECONNAISSANCE**

### **6.1 General Requirements**

The site visit was conducted on November 11, 2022, by personnel from Paterson's Environmental Department. In addition to the site, the uses of neighbouring properties within the Phase I Study Area were also assessed at the time of the site visit from publicly accessible areas.

### **6.2 Specific Observations at the Phase I Property**

#### **Buildings and Structures**

There are no buildings or structures currently present on the Phase I Property.

#### **Site Features**

The Phase I Property consists of vacant lightly vegetated land with forested areas in the central and western portion of the property. Stockpiled reworked native sand with boulders and cobbles was observed in the central portion and eastern portion of the Phase I Property. One stockpile of what appeared to be old wood from a barn was observed in the eastern portion of the property. The stockpiles of native sand and old lumber are not considered to represent an environmental concern to the Phase I Property.

The Site topography is generally flat and at the grade with the adjacent properties and streets, while the regional topography slopes gently down in a south/south-eastern direction. Site drainage consists primarily of infiltration in the vegetated/forested areas as well as into the ditch along Stagecoach Road. Culverts were observed along the access roads to prevent surface water accumulation.

No signs of staining or indications of potential sub-surface contamination were observed at the time of the site visit.

A depiction of the Phase I Property is presented on Drawing PE5918-1 – Site Plan, in the Figures section of this report.

### **Potential Environmental Concerns**

#### **Fuels and Chemical Storage**

No signs of underground storage tanks (UST) or above ground storage tanks (AST) were observed at the time of the site visit.

#### **Hazardous Materials and Unidentified Substances**

No hazardous materials, unidentified substances, surficial staining, abnormal odours, or indications of potential sub-surface contamination were observed on the Phase I -Property at the time of the site inspection.

#### **Transformer Oil and Polychlorinated Biphenyls (PCBs)**

No transformers or other sources of PCBs were observed on the Phase I – Property at the time of the site inspection.

#### **Waste Management**

No waste is currently being generated at the Phase I Property.

#### **Fill Material**

Stockpiles of reworked native sand with boulders and cobbles were observed in the central and eastern portions of the property. The stockpiled material was confirmed to consist of native soils generated from the excavation of stormwater management ponds in the northern portion of the Phase I Property and on the adjacent property to the north.

Based on the nature of the stockpiled material, it is not considered to have the potential to impact the Phase I Property.

### **Neighbouring Properties**

An inspection of the neighbouring properties was conducted from publicly accessible roadways at the time of the site inspection. Land use adjacent to the subject site is as follows:

- North: Residential subdivision followed by Cedarlakes Way;
- South: Vacant forested land;
- East: Stagecoach Road followed by Le Big Pond;
- West: Vacant forested land followed by a residential subdivision;

Lands within the Phase I Study Area (250 m radius) are primarily occupied by residential properties or vacant land. No PCAs were identified with respect to the surrounding lands at the time of the site visit. Surrounding land use is shown on Drawing PE5918-2 – Surrounding Land Use Plan.

## **7.0 REVIEW AND EVALUATION OF INFORMATION**

### **7.1 Land Use History**

Based on a review of historical information, the Phase I Property has never been formally developed. The Phase I Property has recently been used for access in conjunction with the residential development to the north.

#### **Potentially Contaminating Activities and Areas of Potential Environmental Concern**

Based on the findings of the Phase I ESA, one historical off-site PCA was identified in the form of a former aggregate pit however, based on its separation distance and cross gradient orientation with respect to the Phase I Property, it is not considered to represent an area of potential environmental concern (APEC).

#### **Contaminants of Potential Concern**

Based on the findings of the Phase I – ESA, there are no contaminants of potential concern on the Phase I Property.



## 7.2 Conceptual Site Model

### **Geological and Hydrogeological Setting**

The Geological Survey of Canada website on the Urban Geology of the National Capital Area was consulted as part of this assessment. Based on this information, bedrock in the area of the Phase I Property is reported to consist of interbedded dolomite of the Oxford Formation, with a surficial geology consisting organic deposits, drumlinized till and various nearshore marine sediments (sand, glaciofluvial deposits and beach formations with a drift thickness ranging from 1 to 10m.

### **Fill Placement**

Stockpiles of reworked native sand with boulders and cobbles were observed in the central and eastern portions of the property. The stockpiled material was confirmed to consist of native soils generated from the excavation of stormwater management ponds in the northern portion of the Phase I Property and on the adjacent property to the north. Based on the nature and source of the stockpiled material, it is not considered to have the potential to impact the Phase I Property.

### **Areas of Natural Significance**

No areas of natural significance were identified in the Phase I Study Area.

### **Water Bodies**

The northern portion of the Phase I Property is occupied by a stormwater retention pond entitled 'Cedar Lake'. Two drainage courses were also observed to intersect the central and western portions of the Phase I Property.

### **Drinking Water Wells**

There are no potable water wells on the Phase I Property. Several domestic wells installed in conjunction with residential development are located further north and east of the Phase I Property.

### **Existing Buildings and Structures**

There are no buildings or structures present on the Phase I Property.

## **Neighbouring Land Use**

Neighbouring land use in the Phase I Study Area consists primarily of residential properties and vacant land.

## **Potentially Contaminating Activities and Areas of Potential Environmental Concern**

Based on the findings of the Phase I ESA, one historical off-site PCA was identified in the form of a historical quarry however, based on its separation distance and cross gradient orientation with respect to the Phase I Property, it is not considered to represent an area of potential environmental concern (APEC).

## **Contaminants of Potential Concern**

Based on the findings of the Phase I – ESA, there are no contaminants of potential concern on the Phase I Property.

## **Assessment of Uncertainty and/or Absence of Information**

The information available for review as part of the preparation of this Phase I- ESA is considered to be sufficient to conclude that there is one off-site PCA that is not considered to represent an APEC on the Phase I Property.

A variety of independent sources were consulted as part of this assessment, and as such, the conclusions of this report are not affected by uncertainty which may be present with respect to the individual sources.

## 8.0 CONCLUSIONS

### 8.1 Assessment

Paterson Group was retained by Ark Engineering to conduct a Phase I-Environmental Site Assessment (ESA) for the property addressed 1600 Stagecoach Road in the City of Ottawa, Ontario. The purpose of this Phase I-ESA was to research the past and current use of the Phase I Property and the Phase I Study Area and to identify any environmental concerns with the potential to have impacted the Phase I ESA Property.

Based on a review of historical information, the Phase I Property has solely consisted of agricultural fields and vacant land. No PCAs were identified with respect to the historical use of the Phase I Property.

The historical use of the surrounding lands consisted primarily of residential developments and vacant land. One historical PCA was identified in the form of a former quarry located to the east of the Phase I Property, across Stagecoach Road. Based on its separation distance and cross gradient orientation with respect to the Phase I Property, the former quarry is not considered to represent an APEC on the Phase I Property.

Following the historical research, a site visit was conducted. The Phase I Property consists of vacant lightly vegetated land with forested areas in the central, northern, and western portions of the Phase I Property. Access roads used in conjunction with residential development to the north, intersect the northern and central portions of the Phase I Property. No PCAs were identified with respect to the current use of the Phase I Property.

Neighbouring land use in the Phase I Study Area consists primarily of residential properties and vacant land. No PCAs were identified with respect to the current use of the neighbouring properties.

Based on our findings of the assessment, it is **our opinion that a Phase II-Environmental Site Assessment is not required for the subject property.**

## 9.0 STATEMENT OF LIMITATIONS

This Phase I - Environmental Site Assessment report has been prepared under the supervision of a Qualified Person, in general accordance with O.Reg. 153/04, as amended, and CSA Z768-01 (reaffirmed 2022). The conclusions presented herein are based on information gathered from a limited historical review and field inspection program. The findings of the Phase I - ESA are based on a review of readily available geological, historical, and regulatory information and a cursory review made at the time of the field assessment. The historical research relies on information supplied by others, such as, local, provincial, and federal agencies and was limited within the scope-of-work, time, and budget of the project herein.

Should any conditions be encountered at the subject site and/or historical information that differ from our findings, we request that we be notified immediately in order to allow for a reassessment.

This report was prepared for the sole use of Ark Engineering. Permission and notification from Ark Engineering and Paterson will be required to release this report to any other party.

### Paterson Group Inc.



Samuel Berube, EIT.



Mark D'Arcy, P.Eng., QP<sub>ESA</sub>



### Report Distribution:

- Ark Engineering
- Paterson Group

## 10.0 REFERENCES

### **Federal Records**

Air photos at the Energy Mines and Resources Air Photo Library.  
National Archives.  
Maps and photographs (Geological Survey of Canada surficial and subsurface mapping).  
Natural Resources Canada – The Atlas of Canada.  
Environment Canada, National Pollutant Release Inventory.  
PCB Waste Storage Site Inventory.

### **Provincial Records**

MECP Freedom of Information and Privacy Office.  
MECP Municipal Coal Gasification Plant Site Inventory, 1991.  
MECP document titled “Waste Disposal Site Inventory in Ontario”.  
MECP Brownfields Environmental Site Registry.  
Office of Technical Standards and Safety Authority, Fuels Safety Branch.  
MNR Areas of Natural Significance.  
MECP Water Well Record Inventory.  
Chapman, L.J., and Putnam, D.F., 1984: ‘The Physiography of Southern Ontario, Third Edition’, Ontario Geological Survey Special Volume 2.

### **Municipal Records**

City of Ottawa Document “Old Landfill Management Strategy, Phase I - Identification of Sites.”, prepared by Golder Associates, 2004.  
Intera Technologies Limited Report “Mapping and Assessment of Former Industrial Sites, City of Ottawa”, 1988.  
geoOttawa: City of Ottawa electronic mapping website.  
City of Ottawa Historical Land Use Inventory (HLUI) Database

### **Local Information Sources**

Personal Interviews.

### **Public Information Sources**

Google Earth.  
Google Maps/Street View.

### **Private Information Sources**

ERIS Report

# **FIGURES**

**FIGURE 1 – KEY PLAN**

**FIGURE 2 – TOPOGRAPHIC MAP**

**DRAWING PE5918-1 – SITE PLAN**

**DRAWING PE5918-2 – SURROUNDING LAND USE PLAN**



FIGURE 1  
KEY PLAN

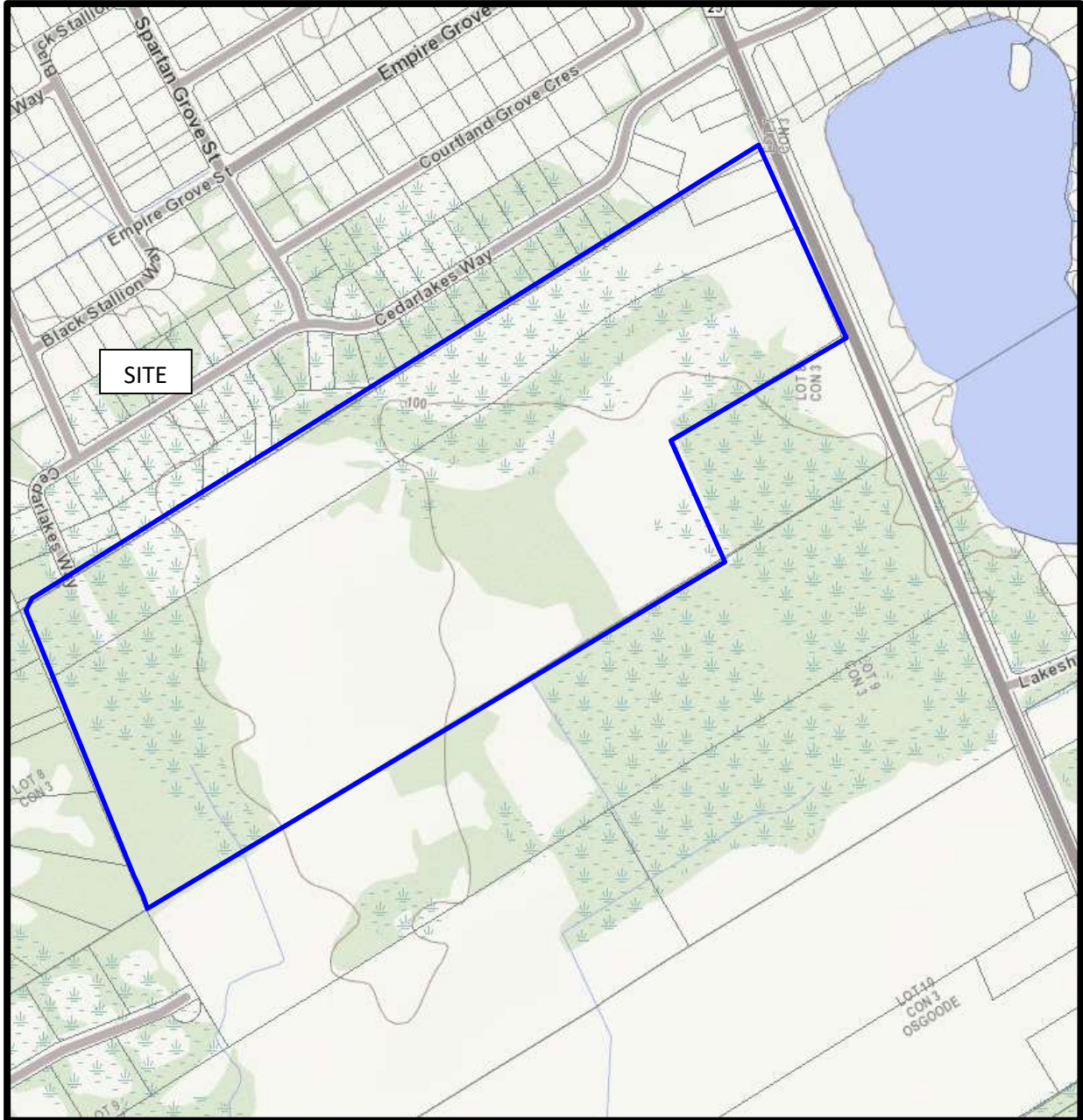
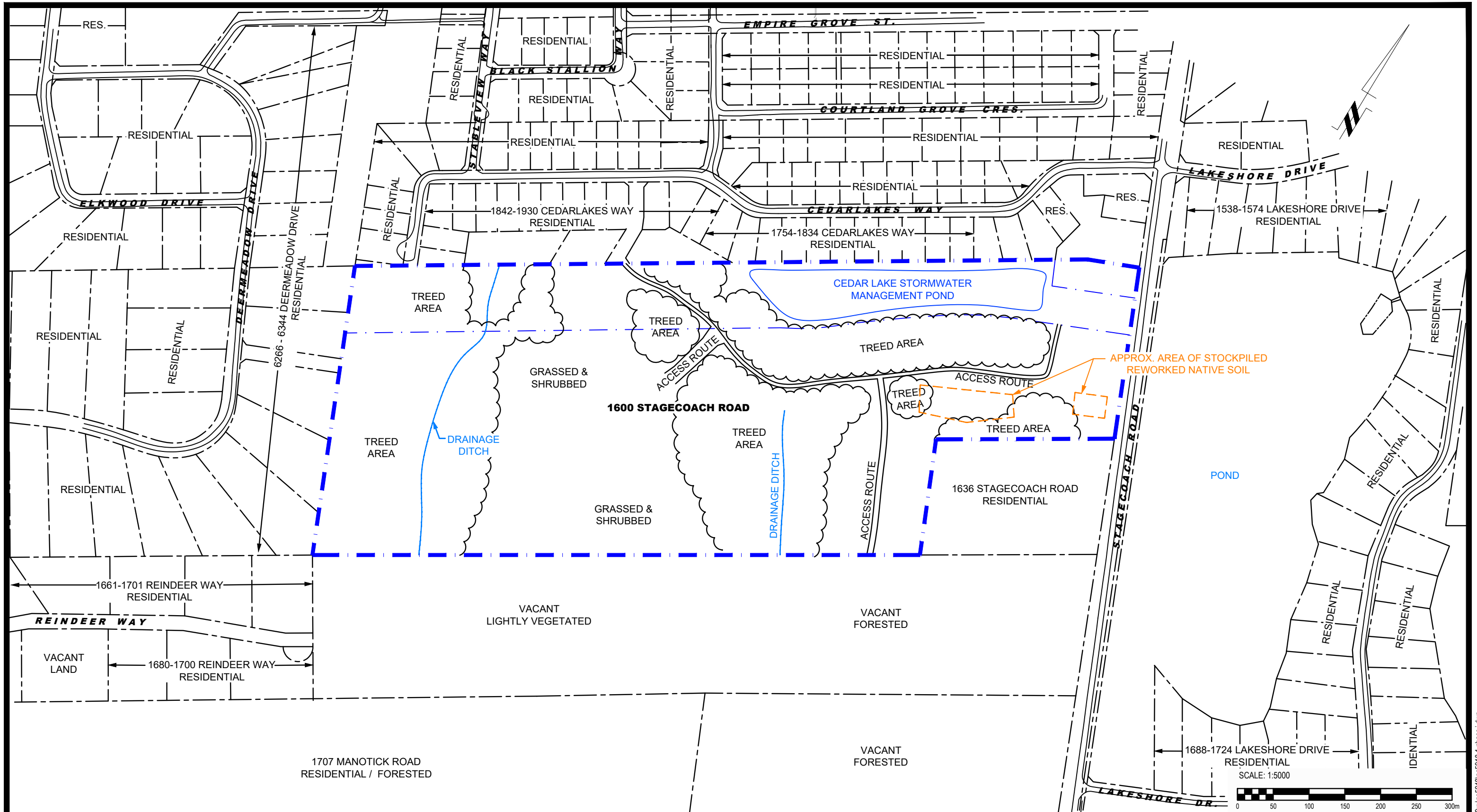


FIGURE 2  
TOPOGRAPHIC MAP





NO.	REVISIONS	DATE	INITIAL

**ARK ENGINEERING**  
**PHASE I - ENVIRONMENTAL SITE ASSESSMENT**  
**1600 STAGECOACH ROAD**

**OTTAWA, ONTARIO**

**SITE PLAN**

Scale:	1:5000	Date:	11/2022
Drawn by:	JM	Report No.:	PE5918-1
Checked by:	SB	Dwg. No.:	<b>PE5918-1</b>
Approved by:	MSD	Revision No.:	



**PHASE I - ENVIRONMENTAL SITE ASSESSMENT STUDY AREA**

SCALE: 1:7500  
 0 100 200 300 500m

POTENTIALLY CONTAMINATING ACTIVITIES:		
ID	PCA ID	DESCRIPTION
1	35	HISTORICAL QUARRY

9 AURIGA DRIVE  
 OTTAWA, ON  
 K2E 7T9  
 TEL: (613) 226-7381

NO.	REVISIONS	DATE	INITIAL

**ARK ENGINEERING**

**PHASE I - ENVIRONMENTAL SITE ASSESSMENT**  
**1600 STAGECOACH ROAD**

OTTAWA, ONTARIO

**SURROUNDING LAND USE PLAN**

Scale:	1:7500	Date:	11/2022
Drawn by:	JM	Report No.:	PE5918-1
Checked by:	SB	Dwg. No.:	<b>PE5918-2</b>
Approved by:	MSD	Revision No.:	

# **APPENDIX 1**

**AERIAL PHOTOGRAPHS**

**SITE PHOTOGRAPHS**

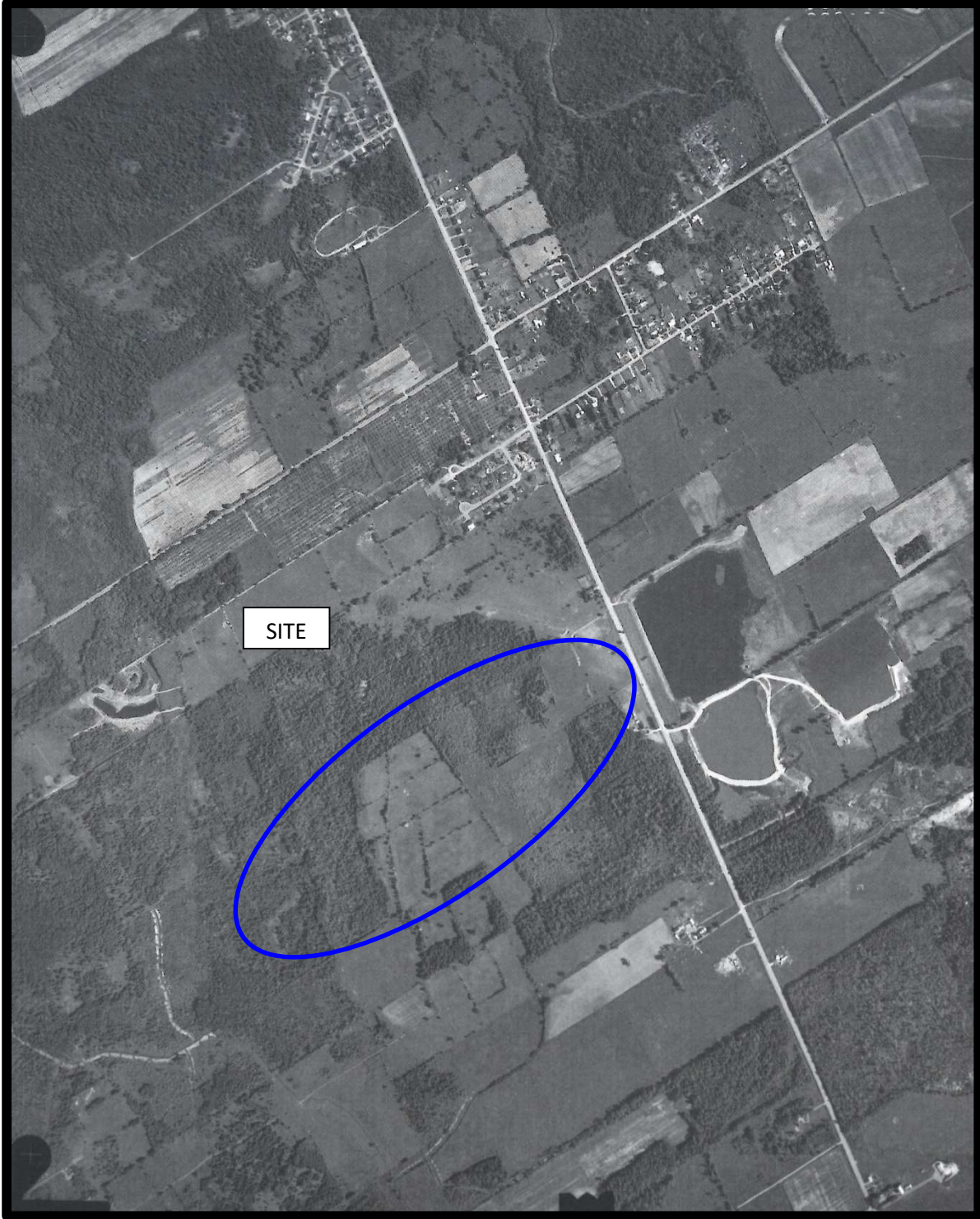


SITE

AERIAL PHOTOGRAPH  
1945



AERIAL PHOTOGRAPH  
1968



AERIAL PHOTOGRAPH  
1983



AERIAL PHOTOGRAPH  
1996



AERIAL PHOTOGRAPH  
2002





SITE

AERIAL PHOTOGRAPH  
2011



AERIAL PHOTOGRAPH  
2021

## Site Photographs

PE5918

1600 Stagecoach Road, Ottawa ON

November 25, 2022



Photograph 1: View of Phase I Property Looking North



Photograph 2: View of Phase I Property Looking West

# **APPENDIX 2**

**MECP FREEDOM OF INFORMATION**

**MECP WELL RECORDS**

**TSSA RESPONSE**

**HLUI REQUEST**

**ERIS REPORT**

## Ministry of the Environment, Conservation and Parks

### Freedom of Information Request for Property Information

#### Instructions

Use this form to:

- submit and pay for a new FOI request for access to records/information about a property
- pay for a deposit or a final fee on an existing FOI request

Fields marked with an asterisk (\*) are mandatory.

**Are you: \***

- Submitting a new FOI Request for Property Information
- Paying a deposit or final fee for an existing FOI Request for Property Information

#### Section 1 – Description of Records Requested

##### Time Period for Records Requested

From (yyyy/mm/dd) \*

1900/01/01

To (yyyy/mm/dd) \*

2022/11/25

##### Type of Record(s) \*

- All environmental records relating to the identified property/site exclusive of Environmental Approvals and Registrations
- Environmental Approvals and Registrations (e.g. Environmental Compliance Approvals; Certificate of Approval; Renewable Energy Approvals; Environmental Activity and Sector Registry Registrations)

Select only if you are seeking access to an Approval or Registration that is not publicly available or if you are also seeking supporting documents relating to the Approval or Registration.

Operator and vendor Pesticide Licenses from September 4, 2018, final Approvals and Registrations are publicly available on the Access Environment website at:

<https://www.accessenvironment.ene.gov.on.ca/AEWeb/ae/GoSearch.action?search=basic&lang=en>.

Records of Site Condition (RSC) records are publicly available on the Brownfields Environmental Site Registry (BSER).

- RSC records between 2004 to June 30, 2011 are available at:  
<https://www.lrcsde.lrc.gov.on.ca/besrWebPublic/generalSearch>
- RSC records filed after July 2011 are available at:  
[https://www.lrcsde.lrc.gov.on.ca/BFISWebPublic/pub/earchFiledRsc\\_search?request\\_locale=en](https://www.lrcsde.lrc.gov.on.ca/BFISWebPublic/pub/earchFiledRsc_search?request_locale=en)

Other Specific Document(s)

##### Type of Approval/Registration \*

- Drinking Water Licenses
- No Supporting Documents  All Supporting Documents  Some Supporting Documents
- Pesticide Licenses

Only pesticide licenses post September 2018 are available. Prior to September 2018, only Pesticide license applications and supporting documentation is available

No Supporting Documents    All Supporting Documents    Some Supporting Documents

Permits to Take Water

No Supporting Documents    All Supporting Documents    Some Supporting Documents

Water Source \*

Groundwater    Surface Water

Noise Vibrations Approvals/Registrations

No Supporting Documents    All Supporting Documents    Some Supporting Documents

Air Emissions Approvals/Registrations

No Supporting Documents    All Supporting Documents    Some Supporting Documents

Water Approvals/Registrations - Ontario Water Resources Commission, treatment, ground level, standpipes & elevated storage, pumping stations (local & booster), mains

No Supporting Documents    All Supporting Documents    Some Supporting Documents

Sewage – Treatment, Stormwater, Storm, Leachate & Lieachate Treatment & Sewage pump stations, Sanitary

No Supporting Documents    All Supporting Documents    Some Supporting Documents

Waste Water - Industrial discharge

No Supporting Documents    All Supporting Documents    Some Supporting Documents

Waste Sites - Disposal, Landfill sites, Transfer stations, Processing sites, Incinerator sites

No Supporting Documents    All Supporting Documents    Some Supporting Documents

Waste Management Systems - haulers: sewage, non-hazardous & hazardous waste, mobile waste processing units, Polychlorinated Biphenyls (PCBs) storage, transfer or destruction, Waste Generator Systems)

No Supporting Documents    All Supporting Documents    Some Supporting Documents

Company Name

Waste Generator Registration - number/class

List any record(s) that should be excluded from the scope of your request (e.g. email correspondences; records originating from your organization/business; records already in your possession, prior year(s) annual reports for approvals)

Please provide any additional relevant information relating to your request. For example, does your request relate to any other ministry business? Please note that this information is being requested only in order to provide contextual information to the Access and Privacy Office and will not in any way affect or expedite the status of any related ministry business identified.

## Section 2 – Requester Information

Last Name \*  First Name \*  Middle Initial

Business/Organization Name (if applicable or indicate "N/A") \*

Project/Reference Number (if applicable)

Are you submitting this request on behalf of a client? \*

Yes  No

### Mailing Address

Unit Number  Street Number \*  Street Name \*

PO Box  City/Town \*  Province \*  Postal Code \*

Telephone Number \*  ext.  Email Address \*

Is there an alternate contact (e.g. office admin)? \*

Yes  No

## Section 3 – Current Property Address Information

Is the property a:

Park  Lake  First Nation Band  Wind Farm  Federal Land  Island  Unsurveyed Land

Are you requesting information about multiple addresses? \*

Yes  No

### Property Address

Unit Number  Street Number  Street Name

Full Lot Number  Concession  Geographic Township

City/Town/Village \*

Closest Intersection

## Section 4 – Previous Property Address Information

Do you want the ministry to search all prior historical addresses for this property/site for the time period of the records requested? \*

Yes  No

## Section 5 – Owner Information

Please provide all present and previous property owner and/or tenant names for the search years requested.

### Current Property Owner/Tenant

1600 Stagecoach Road  
Greely

Owner Name

Ark Engineering

Date of Ownership (yyyy/mm/dd)

Tenant Name

## Section 6 – Supporting Documents

Please upload any documents (e.g. Maps) that are relevant to your FOI request.

The total size of all attachments must not be more than 8 MB.

1. File Name

Total File Size



Payment confirmation number: 24822307

1520940

1. PRINT ONLY IN SPACES PROVIDED  
2. CHECK  CORRECT BOX WHERE APPLICABLE

11

MUNICIPALITY: \_\_\_\_\_ COUNTY: \_\_\_\_\_

COUNTY OR DISTRICT: **OTTAWA CARLETON** TOWNSHIP, BOROUGH, CITY, TOWN, VILLAGE: **WEST CARLETON** CON. BLOCK, TRACT, SURVEY, ETC.: **PL4 M 503 W3** LOT: **8**

DATE COMPLETED: DAY **19** MO **9** YR **86**

ZONE: \_\_\_\_\_ EASTING: \_\_\_\_\_ NORTHING: \_\_\_\_\_ ELEVATION: \_\_\_\_\_ BASIN CODE: \_\_\_\_\_

**LOG OF OVERBURDEN AND BEDROCK MATERIALS (SEE INSTRUCTIONS)**

GENERAL COLOUR	MOST COMMON MATERIAL	OTHER MATERIALS	GENERAL DESCRIPTION	DEPTH - FEET	
				FROM	TO
BROWN	TILL	STONES	PACKED	0	9
GREY	GRANITE		HARD	9	150
BLACK	GRANITE	QUARTZ, GREY GRANITE	HARD	150	340

31 \_\_\_\_\_ 32 \_\_\_\_\_

**41 WATER RECORD**

WATER FOUND AT - FEET	KIND OF WATER			
180	<input checked="" type="checkbox"/> FRESH	<input type="checkbox"/> SALTY	<input type="checkbox"/> SULPHUR	<input type="checkbox"/> MINERAL
328	<input type="checkbox"/> FRESH	<input type="checkbox"/> SALTY	<input type="checkbox"/> SULPHUR	<input type="checkbox"/> MINERAL
20-23	<input type="checkbox"/> FRESH	<input type="checkbox"/> SALTY	<input type="checkbox"/> SULPHUR	<input type="checkbox"/> MINERAL
25-28	<input type="checkbox"/> FRESH	<input type="checkbox"/> SALTY	<input type="checkbox"/> SULPHUR	<input type="checkbox"/> MINERAL
30-33	<input type="checkbox"/> FRESH	<input type="checkbox"/> SALTY	<input type="checkbox"/> SULPHUR	<input type="checkbox"/> MINERAL

**51 CASING & OPEN HOLE RECORD**

INSIDE DIAM. INCHES	MATERIAL	WALL THICKNESS INCHES	DEPTH - FEET	
			FROM	TO
6 1/4	<input checked="" type="checkbox"/> STEEL	1.188	0	36
6	<input checked="" type="checkbox"/> OPEN HOLE		36	340

**SCREEN**

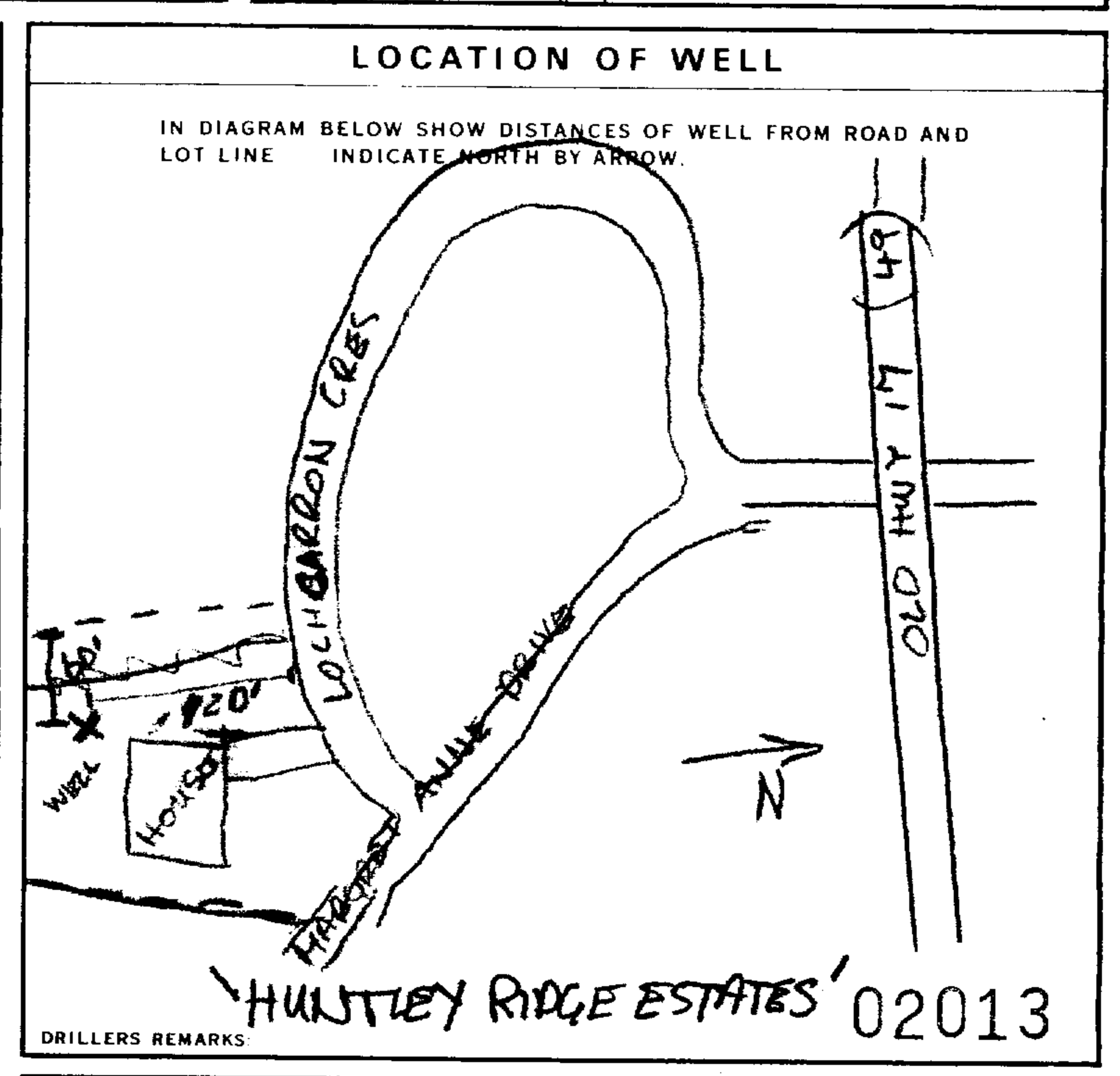
SIZE (S) OF OPENING (SLOT NO.)	DIAMETER INCHES	LENGTH FEET
MATERIAL AND TYPE		DEPTH TO TOP OF SCREEN FEET

**61 PLUGGING & SEALING RECORD**

DEPTH SET AT - FEET		MATERIAL AND TYPE (CEMENT GROUT, LEAD PACKER, ETC.)
FROM	TO	
0	36	CEMENT GROUT
18-21	22-25	
26-29	30-33	

**71 PUMPING TEST**

PUMPING TEST METHOD: <input checked="" type="checkbox"/> AIR PUMP <input type="checkbox"/> BAILER	PUMPING RATE: <b>4</b> GPM	DURATION OF PUMPING: <b>3</b> HOURS
STATIC LEVEL: <b>+1</b> FEET	WATER LEVEL END OF PUMPING: <b>330</b> FEET	WATER LEVELS DURING:
		15 MINUTES: <b>330</b> FEET
		30 MINUTES: <b>330</b> FEET
		45 MINUTES: <b>330</b> FEET
		60 MINUTES: <b>330</b> FEET
IF FLOWING, GIVE RATE: <b>1/4</b> GPM	PUMP INTAKE SET AT: <b>330</b> FEET	WATER AT END OF TEST: <input checked="" type="checkbox"/> CLEAR <input type="checkbox"/> CLOUDY
RECOMMENDED PUMP TYPE: <input checked="" type="checkbox"/> SHALLOW <input checked="" type="checkbox"/> DEEP	RECOMMENDED PUMP SETTING: <b>330</b> FEET	RECOMMENDED PUMPING RATE: <b>4</b> GPM



**FINAL STATUS OF WELL**

1  WATER SUPPLY  
2  OBSERVATION WELL  
3  TEST HOLE  
4  RECHARGE WELL  
5  ABANDONED, INSUFFICIENT SUPPLY  
6  ABANDONED, POOR QUALITY  
7  UNFINISHED

**WATER USE**

1  DOMESTIC  
2  STOCK  
3  IRRIGATION  
4  INDUSTRIAL  
5  COMMERCIAL  
6  MUNICIPAL  
7  PUBLIC SUPPLY  
8  COOLING OR AIR CONDITIONING  
9  NOT USED

**METHOD OF DRILLING**

1  CABLE TOOL  
2  ROTARY (CONVENTIONAL)  
3  ROTARY (REVERSE)  
4  ROTARY (AIR)  
5  AIR PERCUSSION  
6  BORING  
7  DIAMOND  
8  JETTING  
9  DRIVING

**CONTRACTOR**

NAME OF WELL CONTRACTOR: **VALLEY DRILLING** LICENCE NUMBER: **5222**

ADDRESS: **BOX 437, CARP, ONT**

NAME OF DRILLER OR BORER: **S. KUSK, BILL BISSON** LICENCE NUMBER: **T-0190**

SIGNATURE OF CONTRACTOR: \_\_\_\_\_ SUBMISSION DATE: \_\_\_\_\_

**OFFICE USE ONLY**

DATA SOURCE: \_\_\_\_\_ CONTRACTOR: \_\_\_\_\_ DATE RECEIVED: **021086**

DATE OF INSPECTION: \_\_\_\_\_ INSPECTOR: \_\_\_\_\_

REMARKS: \_\_\_\_\_

1. PRINT ONLY IN SPACES PROVIDED  
2. CHECK  CORRECT BOX WHERE APPLICABLE

11

1526337

MUNICIP 15009

CON. CON

103

COUNTY OR DISTRICT <b>Ottawa Carleton</b>	TOWNSHIP, BOROUGH, CITY, TOWN, VILLAGE <b>Osgoode</b>	CON. BLOCK, TRACT, SURVEY, ETC. <b>3</b>	LOT <b>8</b>
OWNER (SURNAME FIRST) <b>[REDACTED]</b>	ADDRESS <b>R.R. #1 Osgoode, Ontario KOA 2W0</b>	DATE COMPLETED DAY <b>11</b> MO <b>6</b> YR <b>92</b>	

**LOG OF OVERBURDEN AND BEDROCK MATERIALS (SEE INSTRUCTIONS)**

GENERAL COLOUR	MOST COMMON MATERIAL	OTHER MATERIALS	GENERAL DESCRIPTION	DEPTH - FEET	
				FROM	TO
Brown	Sand		Fill	0	4
Gray	Limestone			4	150
Gray & White	Sandstone			150	195

31

32

**41 WATER RECORD**

WATER FOUND AT - FEET	KIND OF WATER
10-13 <b>192</b>	1 <input type="checkbox"/> FRESH 3 <input type="checkbox"/> SULPHUR 2 <input type="checkbox"/> SALTY 4 <input type="checkbox"/> MINERALS 6 <input type="checkbox"/> GAS
15-18	1 <input type="checkbox"/> FRESH 3 <input type="checkbox"/> SULPHUR 2 <input type="checkbox"/> SALTY 4 <input type="checkbox"/> MINERALS 6 <input type="checkbox"/> GAS
20-23	1 <input type="checkbox"/> FRESH 3 <input type="checkbox"/> SULPHUR 2 <input type="checkbox"/> SALTY 4 <input type="checkbox"/> MINERALS 6 <input type="checkbox"/> GAS
25-28	1 <input type="checkbox"/> FRESH 3 <input type="checkbox"/> SULPHUR 2 <input type="checkbox"/> SALTY 4 <input type="checkbox"/> MINERALS 6 <input type="checkbox"/> GAS
30-33	1 <input type="checkbox"/> FRESH 3 <input type="checkbox"/> SULPHUR 2 <input type="checkbox"/> SALTY 4 <input type="checkbox"/> MINERALS 6 <input type="checkbox"/> GAS

**51 CASING & OPEN HOLE RECORD**

INSIDE DIAM INCHES	MATERIAL	WALL THICKNESS INCHES	DEPTH - FEET
			FROM TO
6 1/4	1 <input type="checkbox"/> STEEL 2 <input type="checkbox"/> GALVANIZED 3 <input type="checkbox"/> CONCRETE 4 <input checked="" type="checkbox"/> OPEN HOLE 5 <input type="checkbox"/> PLASTIC	.188	0 21'
6	1 <input type="checkbox"/> STEEL 2 <input type="checkbox"/> GALVANIZED 3 <input type="checkbox"/> CONCRETE 4 <input checked="" type="checkbox"/> OPEN HOLE 5 <input type="checkbox"/> PLASTIC		21 195
	1 <input type="checkbox"/> STEEL 2 <input type="checkbox"/> GALVANIZED 3 <input type="checkbox"/> CONCRETE 4 <input type="checkbox"/> OPEN HOLE 5 <input type="checkbox"/> PLASTIC		27-30

**SCREEN**

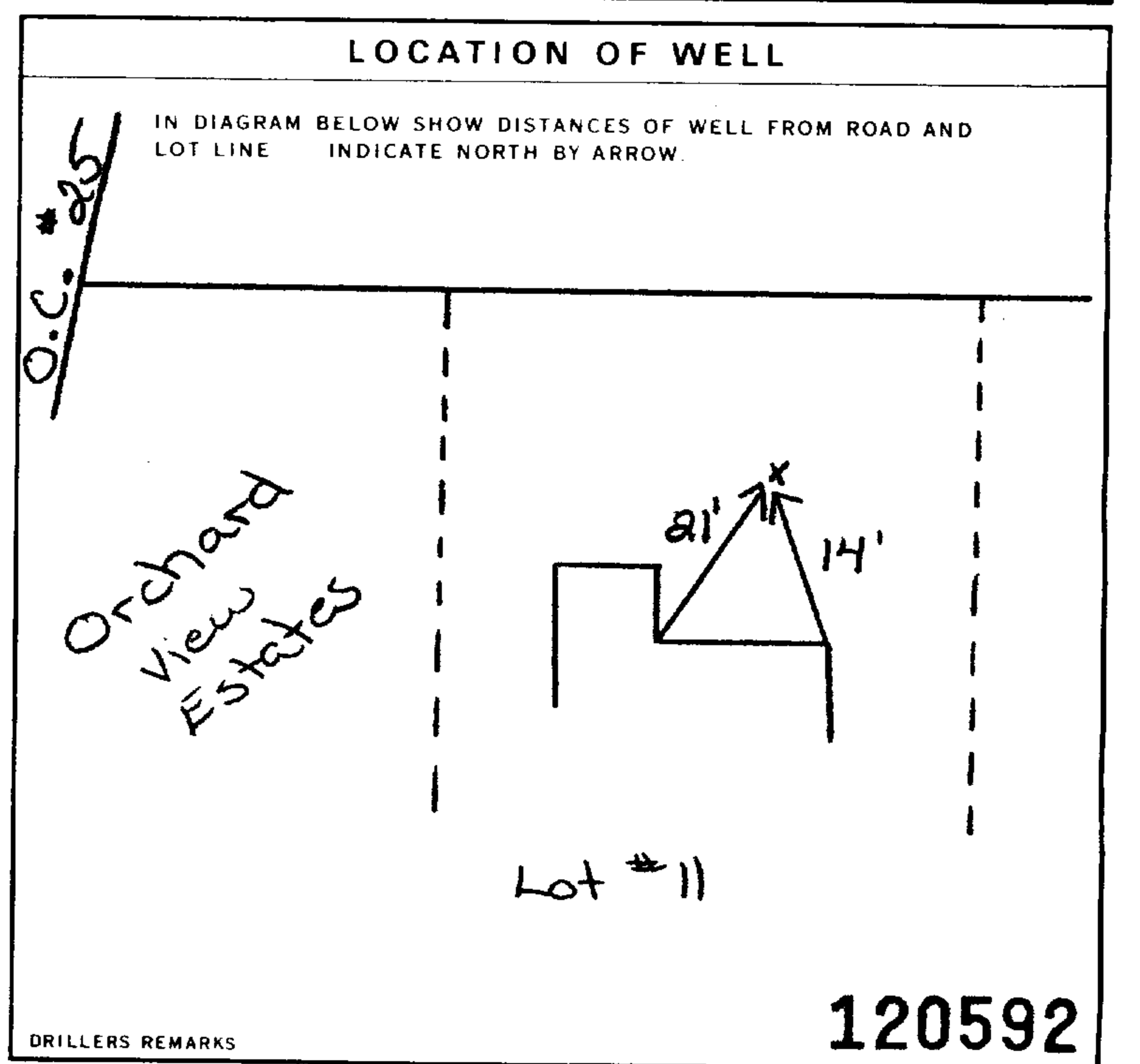
SIZE (S) OF OPENING (SLOT NO.)	DIAMETER INCHES	LENGTH FEET
		41-44 30

**61 PLUGGING & SEALING RECORD**

DEPTH SET AT - FEET	MATERIAL AND TYPE (CEMENT GROUT LEAD PACKER, ETC.)
FROM TO	
10-13 <b>21</b>	14-17 <b>6 Grouted Cement (3)</b>
18-21	22-25
26-29	30-33 80

**71 PUMPING TEST**

PUMPING TEST METHOD 1 <input checked="" type="checkbox"/> PUMP 2 <input type="checkbox"/> BAILER	PUMPING RATE <b>20</b> GPM	DURATION OF PUMPING 1 15-16 HOURS 17-18 MINS								
STATIC LEVEL <b>25</b> FEET	WATER LEVEL END OF PUMPING <b>140</b> FEET	WATER LEVELS DURING PUMPING								
<table border="1"> <tr> <th>15 MINUTES</th> <th>30 MINUTES</th> <th>45 MINUTES</th> <th>60 MINUTES</th> </tr> <tr> <td>26-28 <b>140</b> FEET</td> <td>29-31 <b>140</b> FEET</td> <td>32-34 <b>140</b> FEET</td> <td>35-37 <b>140</b> FEET</td> </tr> </table>			15 MINUTES	30 MINUTES	45 MINUTES	60 MINUTES	26-28 <b>140</b> FEET	29-31 <b>140</b> FEET	32-34 <b>140</b> FEET	35-37 <b>140</b> FEET
15 MINUTES	30 MINUTES	45 MINUTES	60 MINUTES							
26-28 <b>140</b> FEET	29-31 <b>140</b> FEET	32-34 <b>140</b> FEET	35-37 <b>140</b> FEET							
IF FLOWING, GIVE RATE	PUMP INTAKE SET AT <b>60</b> FEET	WATER AT END OF TEST 1 <input checked="" type="checkbox"/> CLEAR 2 <input type="checkbox"/> CLOUDY								
RECOMMENDED PUMP TYPE 1 <input type="checkbox"/> SHALLOW 2 <input checked="" type="checkbox"/> DEEP	RECOMMENDED PUMP SETTING <b>160</b> FEET	RECOMMENDED PUMPING RATE <b>5</b> GPM								



**FINAL STATUS OF WELL**

1 <input checked="" type="checkbox"/> WATER SUPPLY	5 <input type="checkbox"/> ABANDONED, INSUFFICIENT SUPPLY
2 <input type="checkbox"/> OBSERVATION WELL	6 <input type="checkbox"/> ABANDONED POOR QUALITY
3 <input type="checkbox"/> TEST HOLE	7 <input type="checkbox"/> UNFINISHED
4 <input type="checkbox"/> RECHARGE WELL	8 <input type="checkbox"/> DEWATERING

**WATER USE**

1 <input checked="" type="checkbox"/> DOMESTIC	5 <input type="checkbox"/> COMMERCIAL
2 <input type="checkbox"/> STOCK	6 <input type="checkbox"/> MUNICIPAL
3 <input type="checkbox"/> IRRIGATION	7 <input type="checkbox"/> PUBLIC SUPPLY
4 <input type="checkbox"/> INDUSTRIAL	8 <input type="checkbox"/> COOLING OR AIR CONDITIONING
9 <input type="checkbox"/> OTHER	9 <input type="checkbox"/> NOT USED

**METHOD OF CONSTRUCTION**

1 <input type="checkbox"/> CABLE TOOL	6 <input type="checkbox"/> BORING
2 <input type="checkbox"/> ROTARY (CONVENTIONAL)	7 <input type="checkbox"/> DIAMOND
3 <input type="checkbox"/> ROTARY (REVERSE)	8 <input type="checkbox"/> JETTING
4 <input type="checkbox"/> ROTARY (AIR)	9 <input type="checkbox"/> DRIVING
5 <input checked="" type="checkbox"/> AIR PERCUSSION	10 <input type="checkbox"/> DIGGING
	11 <input type="checkbox"/> OTHER

**CONTRACTOR**

NAME OF WELL CONTRACTOR <b>Capital Water Supply Ltd.</b>	WELL CONTRACTOR'S LICENCE NUMBER <b>1558</b>
ADDRESS <b>Box 490 Stittsville, Ontario K2S 1A6</b>	
NAME OF WELL TECHNICIAN <b>S. Miller</b>	WELL TECHNICIAN'S LICENCE NUMBER <b>T0097</b>
SIGNATURE OF TECHNICIAN/CONTRACTOR <i>[Signature]</i>	SUBMISSION DATE DAY <b>12</b> MO <b>6</b> YR <b>92</b>

**OFFICE USE ONLY**

DATA SOURCE	CONTRACTOR <b>1558</b>	DATE RECEIVED <b>JUL 09 1992</b>
DATE OF INSPECTION	INSPECTOR	
REMARKS		

1. PRINT ONLY IN SPACES PROVIDED  
2. CHECK  CORRECT BOX WHERE APPLICABLE

11

1526495

MUNICIP 15009

CON. CON

03

COUNTY OR DISTRICT: **Ottawa Carleton** TOWNSHIP, BOROUGH, CITY, TOWN, VILLAGE: **Osgoode** CON. BLOCK, TRACT, SURVEY ETC: **3** LOT: **8**

OWNER (SURNAME FIRST): [REDACTED] ADDRESS: **1454 Spanton Grove Greely, Ontario KOA 1Z0** DATE COMPLETED: DAY **13** MO **8** YR **92**

UTM ZONE: **21** EASTING: [REDACTED] NORTHING: [REDACTED] RC: [REDACTED] ELEVATION: [REDACTED] BASIN CODE: [REDACTED]

LOG OF OVERBURDEN AND BEDROCK MATERIALS (SEE INSTRUCTIONS)

GENERAL COLOUR	MOST COMMON MATERIAL	OTHER MATERIALS	GENERAL DESCRIPTION	DEPTH - FEET	
				FROM	TO
Brown	Sand	Layered Stone		0	6
Brown	Sand		Loose	6	20
Gray	Limestone		Medium Hard	20	50

31 [REDACTED] 32 [REDACTED]

**41 WATER RECORD**

WATER FOUND AT - FEET	KIND OF WATER
10-13	1 <input type="checkbox"/> FRESH 3 <input type="checkbox"/> SULPHUR 4 <input type="checkbox"/> MINERALS 5 <input type="checkbox"/> GAS 6 <input type="checkbox"/> OTHER
15-18	1 <input type="checkbox"/> FRESH 3 <input type="checkbox"/> SULPHUR 4 <input type="checkbox"/> MINERALS 5 <input type="checkbox"/> GAS 6 <input type="checkbox"/> OTHER
20-23	1 <input type="checkbox"/> FRESH 3 <input type="checkbox"/> SULPHUR 4 <input type="checkbox"/> MINERALS 5 <input type="checkbox"/> GAS 6 <input type="checkbox"/> OTHER
25-28	1 <input type="checkbox"/> FRESH 3 <input type="checkbox"/> SULPHUR 4 <input type="checkbox"/> MINERALS 5 <input type="checkbox"/> GAS 6 <input type="checkbox"/> OTHER
30-33	1 <input type="checkbox"/> FRESH 3 <input type="checkbox"/> SULPHUR 4 <input type="checkbox"/> MINERALS 5 <input type="checkbox"/> GAS 6 <input type="checkbox"/> OTHER

35 **NOT TESTED**

**51 CASING & OPEN HOLE RECORD**

INSIDE DIAM INCHES	MATERIAL	WALL THICKNESS INCHES	DEPTH - FEET	
			FROM	TO
6 1/4	1 <input type="checkbox"/> STEEL 2 <input type="checkbox"/> GALVANIZED 3 <input type="checkbox"/> CONCRETE 4 <input type="checkbox"/> OPEN HOLE 5 <input type="checkbox"/> PLASTIC	.188	0	24
6 1/32	1 <input type="checkbox"/> STEEL 2 <input type="checkbox"/> GALVANIZED 3 <input type="checkbox"/> CONCRETE 4 <input type="checkbox"/> OPEN HOLE 5 <input type="checkbox"/> PLASTIC		24	50
	1 <input type="checkbox"/> STEEL 2 <input type="checkbox"/> GALVANIZED 3 <input type="checkbox"/> CONCRETE 4 <input type="checkbox"/> OPEN HOLE 5 <input type="checkbox"/> PLASTIC			

**SCREEN**

SIZE (S) OF OPENING (SLOT NO)	DIAMETER INCHES	LENGTH FEET
31-33	34-38	39-40

MATERIAL AND TYPE: [REDACTED] DEPTH TO TOP OF SCREEN: 41-44 FEET

**61 PLUGGING & SEALING RECORD**

DEPTH SET AT - FEET		MATERIAL AND TYPE (CEMENT GROUT LEAD PACKER ETC)
FROM	TO	
24	5	Grouted Cement (4)
10-13	14-17	
18-21	22-25	
26-29	30-33	

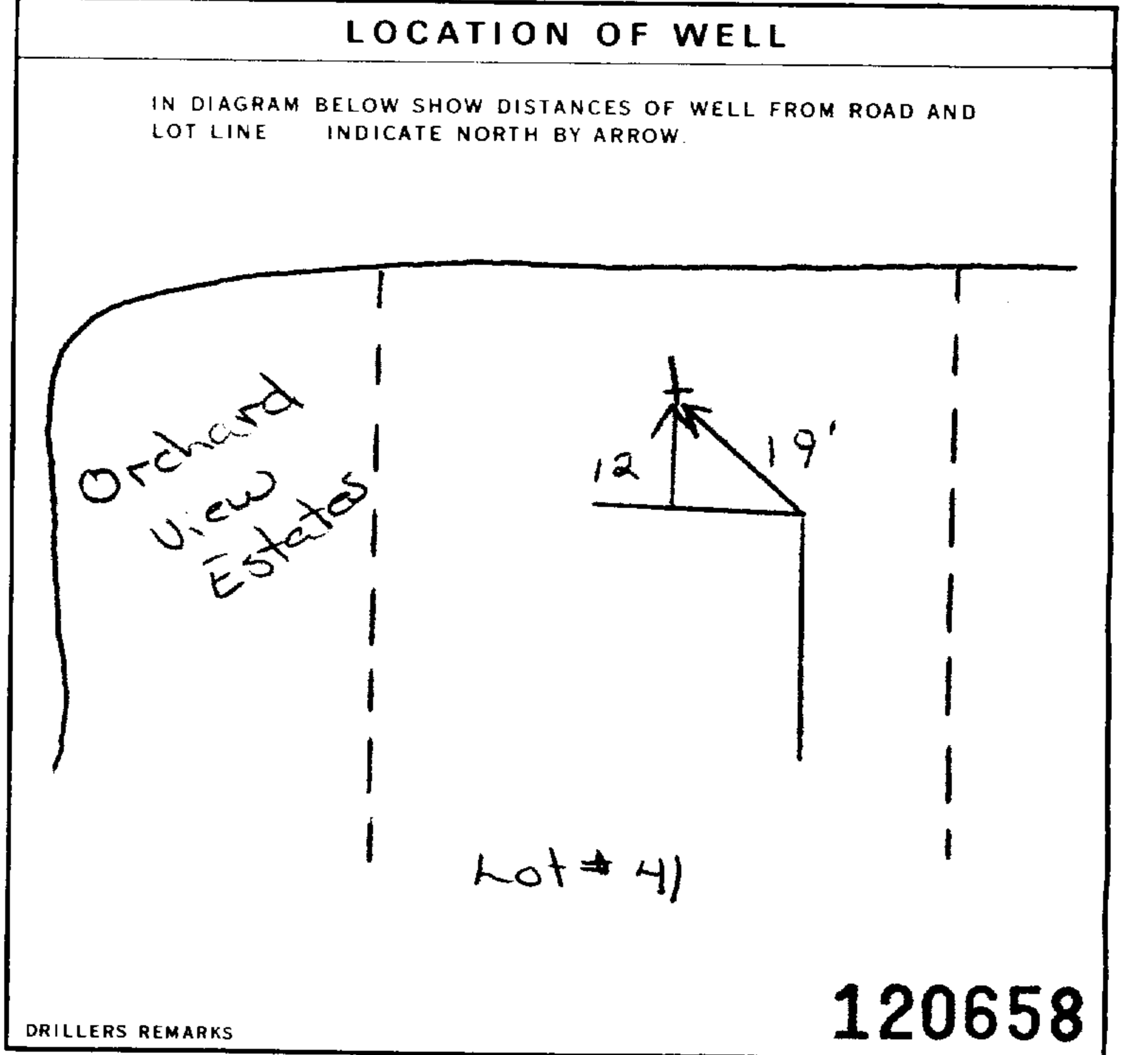
**71 PUMPING TEST**

PUMPING TEST METHOD	PUMPING RATE	DURATION OF PUMPING
1 <input checked="" type="checkbox"/> PUMP 2 <input type="checkbox"/> BAILER	30 GPM	1 15-16 HOURS 17-18 MINS

STATIC LEVEL	WATER LEVEL END OF PUMPING	WATER LEVELS DURING PUMPING					
19-21	22-24	15 MINUTES	30 MINUTES	45 MINUTES	60 MINUTES		
8 FEET	9 FEET	9 FEET	9 FEET	9 FEET	9 FEET	9 FEET	9 FEET

IF FLOWING, GIVE RATE	PUMP INTAKE SET AT	WATER AT END OF TEST
38-41 GPM	20 FEET	1 <input checked="" type="checkbox"/> CLEAR 2 <input type="checkbox"/> CLOUDY

RECOMMENDED PUMP TYPE	RECOMMENDED PUMP SETTING	RECOMMENDED PUMPING RATE
<input type="checkbox"/> SHALLOW <input checked="" type="checkbox"/> DEEP	20 FEET	5 GPM



**54 FINAL STATUS OF WELL**

1  WATER SUPPLY 5  ABANDONED, INSUFFICIENT SUPPLY  
2  OBSERVATION WELL 6  ABANDONED POOR QUALITY  
3  TEST HOLE 7  UNFINISHED  
4  RECHARGE WELL 8  DEWATERING

**55-56 WATER USE**

1  DOMESTIC 5  COMMERCIAL  
2  STOCK 6  MUNICIPAL  
3  IRRIGATION 7  PUBLIC SUPPLY  
4  INDUSTRIAL 8  COOLING OR AIR CONDITIONING  
9  OTHER 9  NOT USED

**57 METHOD OF CONSTRUCTION**

1  CABLE TOOL 6  BORING  
2  ROTARY (CONVENTIONAL) 7  DIAMOND  
3  ROTARY (REVERSE) 8  JETTING  
4  ROTARY (AIR) 9  DRIVING  
5  AIR PERCUSSION 10  DIGGING 11  OTHER

**CONTRACTOR**

NAME OF WELL CONTRACTOR: **Capital Water Supply Ltd.** WELL CONTRACTOR'S LICENCE NUMBER: **1558**  
ADDRESS: **Box 490 Stittsville, Ontario K2S 1A6**  
NAME OF WELL TECHNICIAN: **S. Miller** WELL TECHNICIAN'S LICENCE NUMBER: **T0097**  
SIGNATURE OF TECHNICIAN/CONTRACTOR: [Signature] SUBMISSION DATE: DAY **14** MO **8** YR **92**

**OFFICE USE ONLY**

DATA SOURCE: **1558** CONTRACTOR: **1558** DATE RECEIVED: **SEP 22 1992**  
DATE OF INSPECTION: [REDACTED] INSPECTOR: [REDACTED]  
REMARKS: [REDACTED]



Ministry  
of the  
Environment  
Ontario

The Ontario Water Resources Act

# WATER WELL RECORD

1526586

MUNICIP. 15,909

CON. CAN.

103

1. PRINT ONLY IN SPACES PROVIDED  
2. CHECK  CORRECT BOX WHERE APPLICABLE

11

COUNTY OR DISTRICT: **Ottawa Carleton** TOWNSHIP, BOROUGH, CITY, TOWN, VILLAGE: **Osgoode** CON. BLOCK, TRACT, SURVEY, ETC: **3** LOT: **25-27**  
 OWNER (SURNAME FIRST): [REDACTED] ADDRESS: **1454 Spartan Grove Greely, Ontario KOA 1Z0** DATE COMPLETED: DAY **28** MO **9** YR **92**

GENERAL COLOUR	MOST COMMON MATERIAL	OTHER MATERIALS	GENERAL DESCRIPTION	DEPTH - FEET	
				FROM	TO
Brown	Sandy Clay	Stones		0	8
Gray	Limestone			8	168
Gray & White	Sandstone			168	220

31

32

**41 WATER RECORD**

WATER FOUND AT - FEET	KIND OF WATER
10-13	1 <input type="checkbox"/> FRESH 3 <input type="checkbox"/> SULPHUR 2 <input type="checkbox"/> SALTY 4 <input type="checkbox"/> MINERALS 6 <input type="checkbox"/> GAS
15-18	1 <input checked="" type="checkbox"/> NOT TESTED 2 <input type="checkbox"/> SALTY 4 <input type="checkbox"/> MINERALS 6 <input type="checkbox"/> GAS
20-23	1 <input type="checkbox"/> FRESH 3 <input type="checkbox"/> SULPHUR 2 <input type="checkbox"/> SALTY 4 <input type="checkbox"/> MINERALS 6 <input type="checkbox"/> GAS
25-28	1 <input type="checkbox"/> FRESH 3 <input type="checkbox"/> SULPHUR 2 <input type="checkbox"/> SALTY 4 <input type="checkbox"/> MINERALS 6 <input type="checkbox"/> GAS
30-33	1 <input type="checkbox"/> FRESH 3 <input type="checkbox"/> SULPHUR 2 <input type="checkbox"/> SALTY 4 <input type="checkbox"/> MINERALS 6 <input type="checkbox"/> GAS

**51 CASING & OPEN HOLE RECORD**

INSIDE DIAM INCHES	MATERIAL	WALL THICKNESS INCHES	DEPTH - FEET	
			FROM	TO
6 1/4	1 <input type="checkbox"/> STEEL 2 <input type="checkbox"/> GALVANIZED 3 <input type="checkbox"/> CONCRETE 4 <input type="checkbox"/> OPEN HOLE 5 <input type="checkbox"/> PLASTIC	.188	0	20.5
6	1 <input type="checkbox"/> STEEL 2 <input type="checkbox"/> GALVANIZED 3 <input type="checkbox"/> CONCRETE 4 <input type="checkbox"/> OPEN HOLE 5 <input type="checkbox"/> PLASTIC		20.5	220
	1 <input type="checkbox"/> STEEL 2 <input type="checkbox"/> GALVANIZED 3 <input type="checkbox"/> CONCRETE 4 <input type="checkbox"/> OPEN HOLE 5 <input type="checkbox"/> PLASTIC			

**SCREEN**

SIZE (S) OF OPENING (SLOT NO.)	DIAMETER	LENGTH
INCHES	INCHES	FEET

MATERIAL AND TYPE: \_\_\_\_\_ DEPTH TO TOP OF SCREEN: 41-44 FEET

**61 PLUGGING & SEALING RECORD**

DEPTH SET AT - FEET		MATERIAL AND TYPE (CEMENT GROUT LEAD PACKER, ETC.)
FROM	TO	
10-13	14-17	Grouted Cement (3)
20.5	0	
18-21	22-25	
26-29	30-33	

**71 PUMPING TEST**

PUMPING TEST METHOD	PUMPING RATE	DURATION OF PUMPING
1 <input checked="" type="checkbox"/> PUMP 2 <input type="checkbox"/> BAILER	20 GPM	1 15-16 HOURS 17-18 MINS
STATIC LEVEL	WATER LEVEL END OF PUMPING	WATER LEVELS DURING
19-21	22-24	15 MINUTES 26-28 30 MINUTES 29-31 45 MINUTES 32-34 60 MINUTES 35-37
25 FEET	100 FEET	39 FEET 32 FEET 27 FEET 25 FEET
IF FLOWING, GIVE RATE	PUMP INTAKE SET AT	WATER AT END OF TEST
	GPM	FEET
RECOMMENDED PUMP TYPE	RECOMMENDED PUMP SETTING	RECOMMENDED PUMPING RATE
<input type="checkbox"/> SHALLOW <input checked="" type="checkbox"/> DEEP	100 FEET	10 GPM

**LOCATION OF WELL**

IN DIAGRAM BELOW SHOW DISTANCES OF WELL FROM ROAD AND LOT LINE INDICATE NORTH BY ARROW.

Empire Grove

Orchard View Subd

60332

DRILLERS REMARKS

**FINAL STATUS OF WELL**

1  WATER SUPPLY 5  ABANDONED, INSUFFICIENT SUPPLY  
 2  OBSERVATION WELL 6  ABANDONED POOR QUALITY  
 3  TEST HOLE 7  UNFINISHED  
 4  RECHARGE WELL  DEWATERING

**WATER USE**

1  DOMESTIC 5  COMMERCIAL  
 2  STOCK 6  MUNICIPAL  
 3  IRRIGATION 7  PUBLIC SUPPLY  
 4  INDUSTRIAL 8  COOLING OR AIR CONDITIONING  
 OTHER 9  NOT USED

**METHOD OF CONSTRUCTION**

1  CABLE TOOL 6  BORING  
 2  ROTARY (CONVENTIONAL) 7  DIAMOND  
 3  ROTARY (REVERSE) 8  JETTING  
 4  ROTARY (AIR) 9  DRIVING  
 5  AIR PERCUSSION  DIGGING  OTHER

**CONTRACTOR**

NAME OF WELL CONTRACTOR: **Capital Water Supply Ltd.** WELL CONTRACTOR'S LICENCE NUMBER: **1558**  
 ADDRESS: **Box 490 Stittsville, Ontario K2S 1A6**  
 NAME OF WELL TECHNICIAN: **S. Miller** WELL TECHNICIAN'S LICENCE NUMBER: **T0097**  
 SIGNATURE OF TECHNICIAN/CONTRACTOR: *S. Miller* SUBMISSION DATE: DAY **30** MO **9** YR **92**

**OFFICE USE ONLY**

DATA SOURCE: **1558** CONTRACTOR: **1558** DATE RECEIVED: **OCT 22 1992**  
 DATE OF INSPECTION: \_\_\_\_\_ INSPECTOR: \_\_\_\_\_  
 REMARKS: \_\_\_\_\_

Print only in spaces provided.  
Mark correct box with a checkmark, where applicable.

11

1529249

Municipality 15009 Con. CON 03

County or District <b>Ottawa Carleton</b>	Township/Borough/City/Town/Village <b>Osgoode</b>	Con block tract survey, etc. <b>3</b>	Lot <b>8</b>
Owner's surname [Redacted]	First name [Redacted]	Address <b>1454 Spartan Grove Greely, Ontario KOA 1Z0</b>	
Date completed <b>27</b> day <b>8</b> month <b>96</b> year			

Easting: 21, 22, 23, 24, 25, 26, 27, 28, 29, 30, 31, 32, 33, 34, 35, 36, 37, 38, 39, 40, 41, 42, 43, 44, 45, 46, 47, 48, 49, 50, 51, 52, 53, 54, 55, 56, 57, 58, 59, 60, 61, 62, 63, 64, 65, 66, 67, 68, 69, 70, 71, 72, 73, 74, 75, 76, 77, 78, 79, 80, 81, 82, 83, 84, 85, 86, 87, 88, 89, 90, 91, 92, 93, 94, 95, 96, 97, 98, 99, 100  
Northing: 21, 22, 23, 24, 25, 26, 27, 28, 29, 30, 31, 32, 33, 34, 35, 36, 37, 38, 39, 40, 41, 42, 43, 44, 45, 46, 47, 48, 49, 50, 51, 52, 53, 54, 55, 56, 57, 58, 59, 60, 61, 62, 63, 64, 65, 66, 67, 68, 69, 70, 71, 72, 73, 74, 75, 76, 77, 78, 79, 80, 81, 82, 83, 84, 85, 86, 87, 88, 89, 90, 91, 92, 93, 94, 95, 96, 97, 98, 99, 100

LOG OF OVERBURDEN AND BEDROCK MATERIALS (see instructions)					
General colour	Most common material	Other materials	General description	Depth - feet	
				From	To
Brown	Sand		Dry	0	12
Gray	Sand		Wet	12	22
Gray	Gravel	Stones	Packed	22	26
Gray	Limestone		Hard	26	90
Dark Gray	Sandstone	Light Layers	Hard	90	150

31, 32, 33, 34, 35, 36, 37, 38, 39, 40, 41, 42, 43, 44, 45, 46, 47, 48, 49, 50, 51, 52, 53, 54, 55, 56, 57, 58, 59, 60, 61, 62, 63, 64, 65, 66, 67, 68, 69, 70, 71, 72, 73, 74, 75, 76, 77, 78, 79, 80, 81, 82, 83, 84, 85, 86, 87, 88, 89, 90, 91, 92, 93, 94, 95, 96, 97, 98, 99, 100

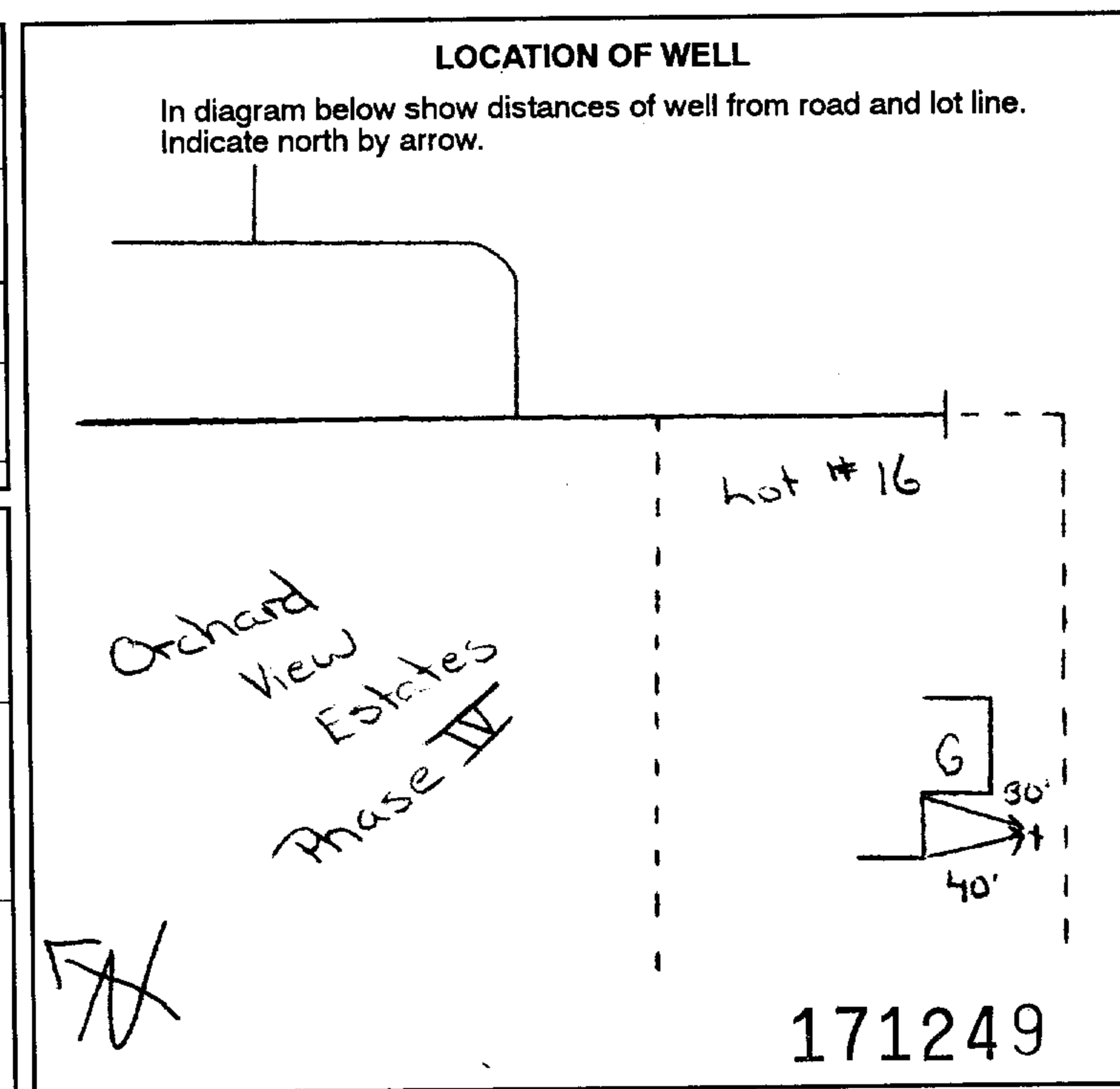
WATER RECORD			
Water found at - feet	Kind of water		
106	<input type="checkbox"/> Fresh <input type="checkbox"/> Salty	<input type="checkbox"/> Sulphur <input type="checkbox"/> Minerals <input type="checkbox"/> Gas	
140	<input type="checkbox"/> Fresh <input type="checkbox"/> Salty	<input type="checkbox"/> Sulphur <input type="checkbox"/> Minerals <input type="checkbox"/> Gas	Not tested

CASING & OPEN HOLE RECORD				
Inside diam inches	Material	Wall thickness inches	Depth - feet	
			From	To
6 1/4	<input checked="" type="checkbox"/> Steel <input type="checkbox"/> Galvanized <input type="checkbox"/> Concrete <input type="checkbox"/> Open hole <input type="checkbox"/> Plastic	.188	0	30
5 7/8	<input type="checkbox"/> Steel <input type="checkbox"/> Galvanized <input type="checkbox"/> Concrete <input checked="" type="checkbox"/> Open hole <input type="checkbox"/> Plastic		30	150

SCREEN	Sizes of opening (Slot No.)	Diameter inches	Length feet

PLUGGING & SEALING RECORD			
Depth set at - feet		Material and type (Cement grout, bentonite, etc.)	
From	To		
30	0	Benseal (7)	

PUMPING TEST	
Pumping test method <input checked="" type="checkbox"/> Pump <input type="checkbox"/> Bailer	Pumping rate <b>10</b> GPM
Static level <b>18</b> feet	Water level end of pumping <b>75</b> feet
Water levels during 15 minutes: <b>145</b> feet 30 minutes: <b>100</b> feet 45 minutes: <b>90</b> feet 60 minutes: <b>75</b> feet	Duration of pumping <b>1</b> hour <b>1</b> min
If flowing give rate GPM	Water at end of test <input type="checkbox"/> Clear <input checked="" type="checkbox"/> Cloudy
Recommended pump type <input type="checkbox"/> Shallow <input checked="" type="checkbox"/> Deep	Recommended pump setting <b>140</b> feet
	Recommended pump rate <b>5</b> GPM



FINAL STATUS OF WELL		
<input checked="" type="checkbox"/> Water supply	<input type="checkbox"/> Abandoned, insufficient supply	<input type="checkbox"/> Unfinished
<input type="checkbox"/> Observation well	<input type="checkbox"/> Abandoned, poor quality	<input type="checkbox"/> Replacement well
<input type="checkbox"/> Test hole	<input type="checkbox"/> Abandoned (Other)	
<input type="checkbox"/> Recharge well	<input type="checkbox"/> Dewatering	

WATER USE		
<input checked="" type="checkbox"/> Domestic	<input type="checkbox"/> Commercial	<input type="checkbox"/> Not used
<input type="checkbox"/> Stock	<input type="checkbox"/> Municipal	<input type="checkbox"/> Other
<input type="checkbox"/> Irrigation	<input type="checkbox"/> Public supply	
<input type="checkbox"/> Industrial	<input type="checkbox"/> Cooling & air conditioning	

METHOD OF CONSTRUCTION		
<input type="checkbox"/> Cable tool	<input checked="" type="checkbox"/> Air percussion	<input type="checkbox"/> Driving
<input type="checkbox"/> Rotary (conventional)	<input type="checkbox"/> Boring	<input type="checkbox"/> Digging
<input type="checkbox"/> Rotary (reverse)	<input type="checkbox"/> Diamond	<input type="checkbox"/> Other
<input type="checkbox"/> Rotary (air)	<input type="checkbox"/> Jetting	

Name of Well Contractor <b>Capital Water Supply Ltd.</b>	Well Contractor's Licence No. <b>1558</b>
Address <b>P.O. Box 490 Stittsville, Ontario K2S 1A6</b>	
Name of Well Technician <b>S. Miller</b>	Well Technician's Licence No. <b>T0097</b>
Signature of Technician/Contractor <i>[Signature]</i>	Submission date <b>day 29 mo 8 yr 96</b>

MINISTRY USE ONLY	
Data source <b>1558</b>	Date received <b>NOV 05 1996</b>
Date of inspection	Inspector
Remarks <b>CSS.ES</b>	

Print only in spaces provided.  
Mark correct box with a checkmark, where applicable.

11

1529631

Municipality 15009 Con. CON 03

County or District: **Ottawa Carleton** Township/Borough/City/Town/Village: **Osgoode** Con block tract survey, etc.: **3** Lot: **8**

Address: **1454 Spartan Grove Greely, Ontario K4P 1G1** Date completed: **19** day **9** month **97** year

LOG OF OVERBURDEN AND BEDROCK MATERIALS (see instructions)					
General colour	Most common material	Other materials	General description	Depth - feet	
				From	To
Brown	Sandy Soil	Large Boulders	Packed	0	14
Gray	Limestone	Gravel Layers	Wet	14	17
Gray	Limestone		Medium Sand	17	100

31

32

41 WATER RECORD	
Water found at - feet	Kind of water
10-13	1 <input type="checkbox"/> Fresh 3 <input type="checkbox"/> Sulphur 14 2 <input type="checkbox"/> Salty 4 <input type="checkbox"/> Minerals 6 <input type="checkbox"/> Gas
44	
15-18	1 <input type="checkbox"/> Fresh 3 <input type="checkbox"/> Sulphur 19 2 <input type="checkbox"/> Salty 4 <input type="checkbox"/> Minerals 6 <input type="checkbox"/> Gas
92	
20-23	1 <input type="checkbox"/> Fresh 3 <input type="checkbox"/> Sulphur 24 2 <input type="checkbox"/> Salty 4 <input type="checkbox"/> Minerals 6 <input type="checkbox"/> Gas
25-28	1 <input type="checkbox"/> Fresh 3 <input type="checkbox"/> Sulphur 29 2 <input type="checkbox"/> Salty 4 <input type="checkbox"/> Minerals 6 <input type="checkbox"/> Gas
30-33	1 <input type="checkbox"/> Fresh 3 <input type="checkbox"/> Sulphur 34 2 <input type="checkbox"/> Salty 4 <input type="checkbox"/> Minerals 6 <input type="checkbox"/> Gas

51 CASING & OPEN HOLE RECORD				
Inside diam inches	Material	Wall thickness inches	Depth - feet	
			From	To
6 1/4	1 <input checked="" type="checkbox"/> Steel 12 2 <input checked="" type="checkbox"/> Galvanized 3 <input type="checkbox"/> Concrete 4 <input type="checkbox"/> Open hole 5 <input type="checkbox"/> Plastic	.188	0	22.5
6	1 <input type="checkbox"/> Steel 19 2 <input type="checkbox"/> Galvanized 3 <input type="checkbox"/> Concrete 4 <input checked="" type="checkbox"/> Open hole 5 <input type="checkbox"/> Plastic		22.5	100
	1 <input type="checkbox"/> Steel 26 2 <input type="checkbox"/> Galvanized 3 <input type="checkbox"/> Concrete 4 <input type="checkbox"/> Open hole 5 <input type="checkbox"/> Plastic			27-30

SCREEN	Sizes of opening (Slot No.)	Diameter	Length
		inches	feet
	Material and type	Depth at top of screen	

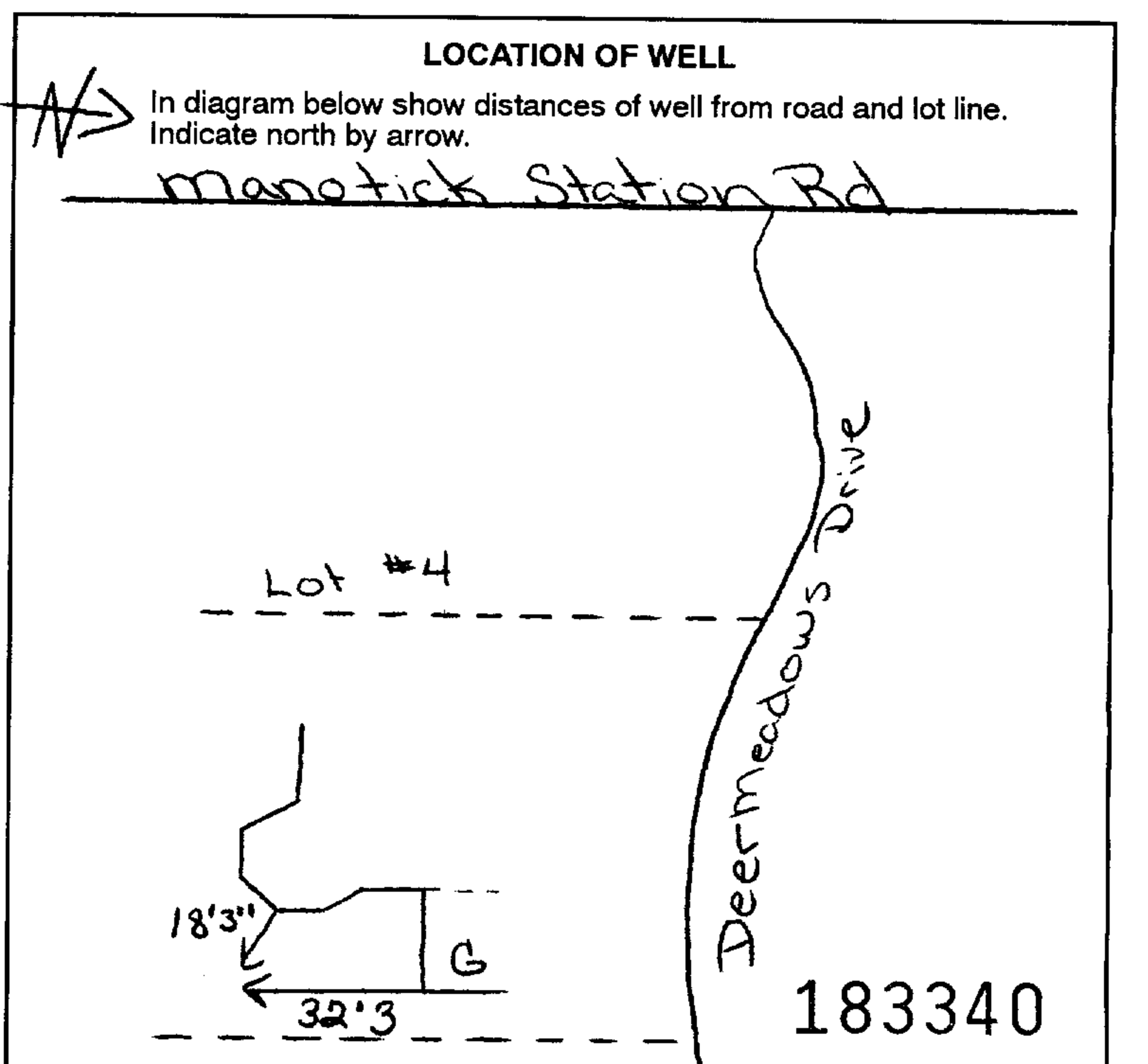
61 PLUGGING & SEALING RECORD			
Depth set at - feet		Material and type (Cement grout, bentonite, etc.)	
From	To		
10-13	14-17	Grouted Cement (18)	
18-21	22-25	Aqua-Grout (3)	

71 PUMPING TEST	
Pumping test method	Pumping rate
1 <input checked="" type="checkbox"/> Pump 2 <input type="checkbox"/> Bailor	12 GPM
Static level	Water level end of pumping
9'10"	95 feet
Water levels during	1 <input type="checkbox"/> Pumping 2 <input type="checkbox"/> Recovery
15 minutes 9'11"	30 minutes 9'10"
45 minutes 9'10"	60 minutes 9'10"
Recommended pump type	Recommended pump setting
1 <input type="checkbox"/> Shallow 2 <input checked="" type="checkbox"/> Deep	75 feet

54 FINAL STATUS OF WELL		
1 <input checked="" type="checkbox"/> Water supply	5 <input type="checkbox"/> Abandoned, insufficient supply	9 <input type="checkbox"/> Unfinished
2 <input checked="" type="checkbox"/> Observation well	6 <input type="checkbox"/> Abandoned, poor quality	10 <input type="checkbox"/> Replacement well
3 <input type="checkbox"/> Test hole	7 <input type="checkbox"/> Abandoned (Other)	
4 <input type="checkbox"/> Recharge well	8 <input type="checkbox"/> Dewatering	

55-56 WATER USE		
1 <input type="checkbox"/> Domestic	5 <input type="checkbox"/> Commercial	9 <input type="checkbox"/> Not used
2 <input checked="" type="checkbox"/> Stock	6 <input type="checkbox"/> Municipal	10 <input type="checkbox"/> Other
3 <input type="checkbox"/> Irrigation	7 <input type="checkbox"/> Public supply	
4 <input type="checkbox"/> Industrial	8 <input type="checkbox"/> Cooling & air conditioning	

57 METHOD OF CONSTRUCTION		
1 <input type="checkbox"/> Cable tool	5 <input type="checkbox"/> Air percussion	9 <input type="checkbox"/> Driving
2 <input type="checkbox"/> Rotary (conventional)	6 <input checked="" type="checkbox"/> Boring	10 <input type="checkbox"/> Digging
3 <input type="checkbox"/> Rotary (reverse)	7 <input type="checkbox"/> Diamond	11 <input type="checkbox"/> Other
4 <input type="checkbox"/> Rotary (air)	8 <input type="checkbox"/> Jetting	



Name of Well Contractor: **Capital Water Supply Ltd.** Well Contractor's Licence No.: **1558**

Address: **P.O. Box 490 Stittsville, Ontario K2S 1A6**

Name of Well Technician: **S. Miller** Well Technician's Licence No.: **T0097**

Signature of Technician/Contractor: *[Signature]* Submission date: **day 22 mo 9 yr 97**

MINISTRY USE ONLY

Data source: **1558** Contractor: **1558** Date received: **OCT 17 1997**

Date of inspection: \_\_\_\_\_ Inspector: \_\_\_\_\_

Remarks: \_\_\_\_\_

Print only in spaces provided.  
Mark correct box with a checkmark, where applicable.

11

1530109

Municipality 15009 Con. CON 03

County or District: Ottawa Carleton  
Township/Borough/City/Town/Village: Osgoode  
Con block tract survey, etc.: Con 3 Lot 25 27: 8  
Address: 1550 Rind...  
Date completed: 21 May 1998

LOG OF OVERBURDEN AND BEDROCK MATERIALS (see instructions)					
General colour	Most common material	Other materials	General description	Depth - feet	
				From	To
	Hard pure lime stone			0	167

31  
32

41 WATER RECORD

Water found at - feet	Kind of water					
10-13 163	1 <input checked="" type="checkbox"/> Fresh	3 <input type="checkbox"/> Sulphur	4 <input type="checkbox"/> Minerals	5 <input type="checkbox"/> Gas	6 <input type="checkbox"/>	7 <input type="checkbox"/>
15-18	1 <input type="checkbox"/> Fresh	3 <input type="checkbox"/> Sulphur	4 <input type="checkbox"/> Minerals	5 <input type="checkbox"/> Gas	6 <input type="checkbox"/>	7 <input type="checkbox"/>
20-23	1 <input type="checkbox"/> Fresh	3 <input type="checkbox"/> Sulphur	4 <input type="checkbox"/> Minerals	5 <input type="checkbox"/> Gas	6 <input type="checkbox"/>	7 <input type="checkbox"/>
25-28	1 <input type="checkbox"/> Fresh	3 <input type="checkbox"/> Sulphur	4 <input type="checkbox"/> Minerals	5 <input type="checkbox"/> Gas	6 <input type="checkbox"/>	7 <input type="checkbox"/>
30-33	1 <input type="checkbox"/> Fresh	3 <input type="checkbox"/> Sulphur	4 <input type="checkbox"/> Minerals	5 <input type="checkbox"/> Gas	6 <input type="checkbox"/>	7 <input type="checkbox"/>

51 CASING & OPEN HOLE RECORD

Inside diam inches	Material	Wall thickness inches	Depth - feet	
			From	To
10-11 6	1 <input checked="" type="checkbox"/> Steel	1.875	0	25
17-18 6	1 <input type="checkbox"/> Steel		25	167
24-25	1 <input type="checkbox"/> Steel			

SCREEN

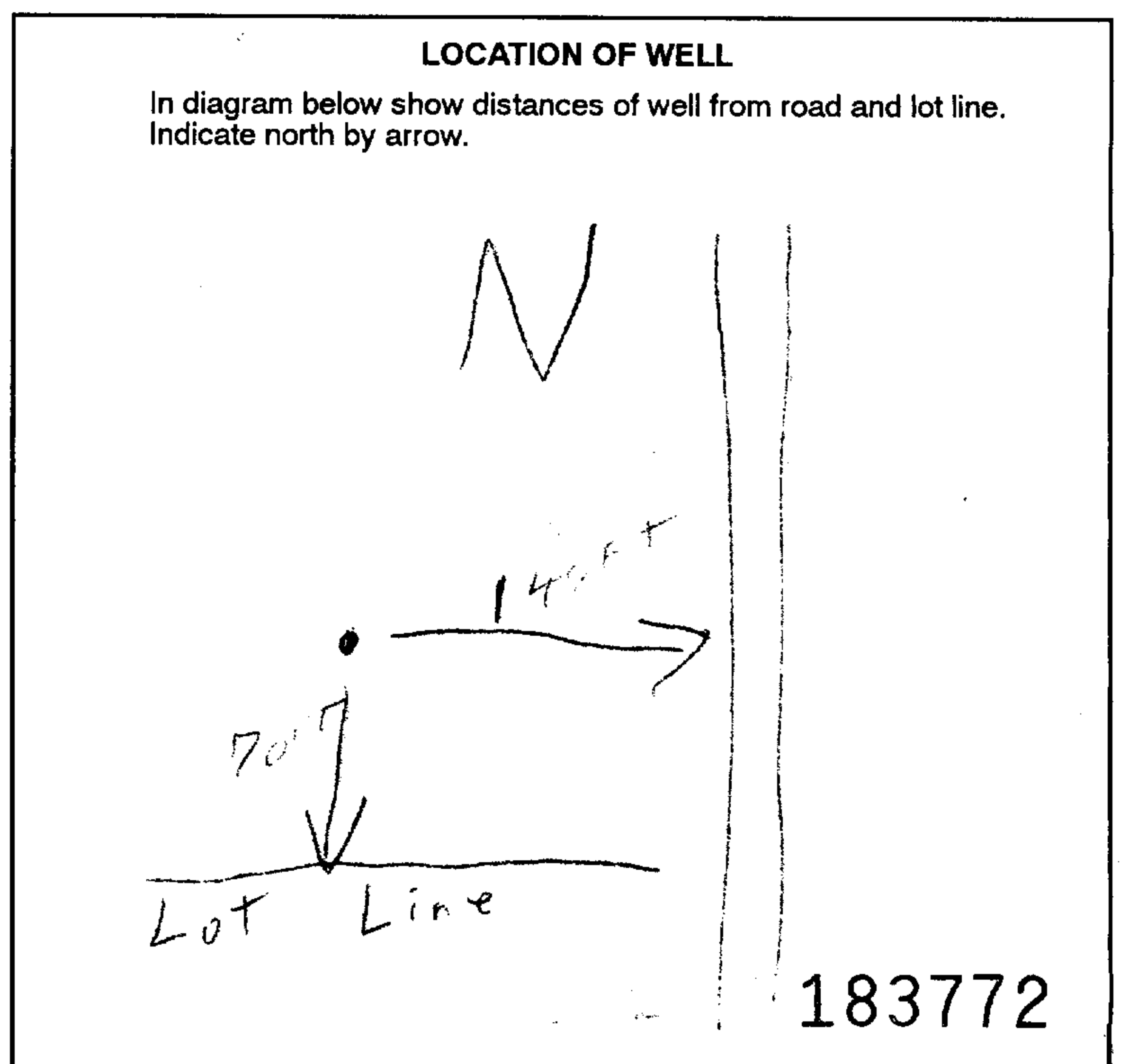
Sizes of opening (Slot No.)	Diameter inches	Length feet
Material and type		Depth at top of screen feet

61 PLUGGING & SEALING RECORD

<input type="checkbox"/> Annular space		<input type="checkbox"/> Abandonment	
Depth set at - feet		Material and type (Cement grout, bentonite, etc.)	
From	To		
0	20	Cement	

PUMPING TEST

Pumping test method <input checked="" type="checkbox"/> Pump <input type="checkbox"/> Bailer	Pumping rate 5 GPM	Duration of pumping 1.5 Hours 5 Mins
Static level 25 feet	Water level end of pumping 160 feet	Water levels during
15 minutes 98 feet	30 minutes 160 feet	45 minutes 160 feet
60 minutes 160 feet		
If flowing give rate GPM	Pump intake set at 160 feet	Water at end of test <input type="checkbox"/> Clear <input type="checkbox"/> Cloudy
Recommended pump type <input type="checkbox"/> Shallow <input checked="" type="checkbox"/> Deep	Recommended pump setting 160 feet	Recommended pump rate 5 GPM



FINAL STATUS OF WELL

1 <input checked="" type="checkbox"/> Water supply	5 <input type="checkbox"/> Abandoned, insufficient supply	9 <input type="checkbox"/> Unfinished
2 <input type="checkbox"/> Observation well	6 <input type="checkbox"/> Abandoned, poor quality	10 <input type="checkbox"/> Replacement well
3 <input type="checkbox"/> Test hole	7 <input type="checkbox"/> Abandoned (Other)	
4 <input type="checkbox"/> Recharge well	8 <input type="checkbox"/> Dewatering	

WATER USE

1 <input checked="" type="checkbox"/> Domestic	5 <input type="checkbox"/> Commercial	9 <input type="checkbox"/> Not used
2 <input type="checkbox"/> Stock	6 <input type="checkbox"/> Municipal	10 <input type="checkbox"/> Other
3 <input type="checkbox"/> Irrigation	7 <input type="checkbox"/> Public supply	
4 <input type="checkbox"/> Industrial	8 <input type="checkbox"/> Cooling & air conditioning	

METHOD OF CONSTRUCTION

1 <input type="checkbox"/> Cable tool	5 <input type="checkbox"/> Air percussion	9 <input type="checkbox"/> Driving
2 <input type="checkbox"/> Rotary (conventional)	6 <input type="checkbox"/> Boring	10 <input type="checkbox"/> Digging
3 <input type="checkbox"/> Rotary (reverse)	7 <input type="checkbox"/> Diamond	11 <input type="checkbox"/> Other
4 <input checked="" type="checkbox"/> Rotary (air)	8 <input type="checkbox"/> Jetting	

Name of Well Contractor: Donald E. ...  
Well Contractor's Licence No.: 2348  
Address: ...  
Name of Well Technician: ...  
Well Technician's Licence No.: ...  
Signature of Technician/Contractor: ...  
Submission date: day 21 mo May yr 98

MINISTRY USE ONLY

Data source	Contractor 2348	Date received JUL 15 1998
Date of inspection	Inspector	
Remarks CSS. S9		



Print only in spaces provided.  
Mark correct box with a checkmark, where applicable.

11

1530437

Municipality 15009 Con. CON 03

County or District <b>Ottawa Carleton</b>	Township/Borough/City/Town/Village <b>Osgoode</b>	Con block tract survey, etc. <b>3</b>	Lot <b>8</b>
Owner's surname [Redacted]	First name [Redacted]	Address <b>1454 Spartan Grove Greely, Ontario K4P 1G1</b>	
Date completed <b>18 day 11 month 98 year</b>			

General colour	Most common material	Other materials	General description	Depth - feet	
				From	To
Brown	Sand	Stones	Packed	0	12
Gray	Sand	Gravel & Boulders	Wet	12	34
Gray	Limestone		Hard	34	119
Gray & White	Sandstone		Hard	119	150

31 [Scale]

32 [Scale]

Water found at - feet	Kind of water
10-13 <b>43</b>	1 <input type="checkbox"/> Fresh 3 <input type="checkbox"/> Sulphur 2 <input type="checkbox"/> Salty 4 <input type="checkbox"/> Minerals 5 <input type="checkbox"/> Gas 6 <input type="checkbox"/> Gas
15-18 <b>139</b>	1 <input type="checkbox"/> Fresh 3 <input type="checkbox"/> Sulphur 2 <input type="checkbox"/> Salty 4 <input type="checkbox"/> Minerals 5 <input type="checkbox"/> Gas 6 <input type="checkbox"/> Gas
20-23	<b>NOT TESTED</b>
25-28	1 <input type="checkbox"/> Fresh 3 <input type="checkbox"/> Sulphur 2 <input type="checkbox"/> Salty 4 <input type="checkbox"/> Minerals 5 <input type="checkbox"/> Gas 6 <input type="checkbox"/> Gas
30-33	1 <input type="checkbox"/> Fresh 3 <input type="checkbox"/> Sulphur 2 <input type="checkbox"/> Salty 4 <input type="checkbox"/> Minerals 5 <input type="checkbox"/> Gas 6 <input type="checkbox"/> Gas

Inside diam inches	Material	Wall thickness inches	Depth - feet	
			From	To
6 1/4	1 <input checked="" type="checkbox"/> Steel 2 <input checked="" type="checkbox"/> Galvanized 3 <input type="checkbox"/> Concrete 4 <input type="checkbox"/> Open hole 5 <input type="checkbox"/> Plastic	.188	0	37.5
5 15/16	1 <input type="checkbox"/> Steel 2 <input type="checkbox"/> Galvanized 3 <input type="checkbox"/> Concrete 4 <input checked="" type="checkbox"/> Open hole 5 <input type="checkbox"/> Plastic		37.5	150
	1 <input type="checkbox"/> Steel 2 <input type="checkbox"/> Galvanized 3 <input type="checkbox"/> Concrete 4 <input type="checkbox"/> Open hole 5 <input type="checkbox"/> Plastic			27-30

SCREEN	Sizes of opening (Slot No.)	Diameter inches	Length feet
	Material and type		Depth at top of screen feet

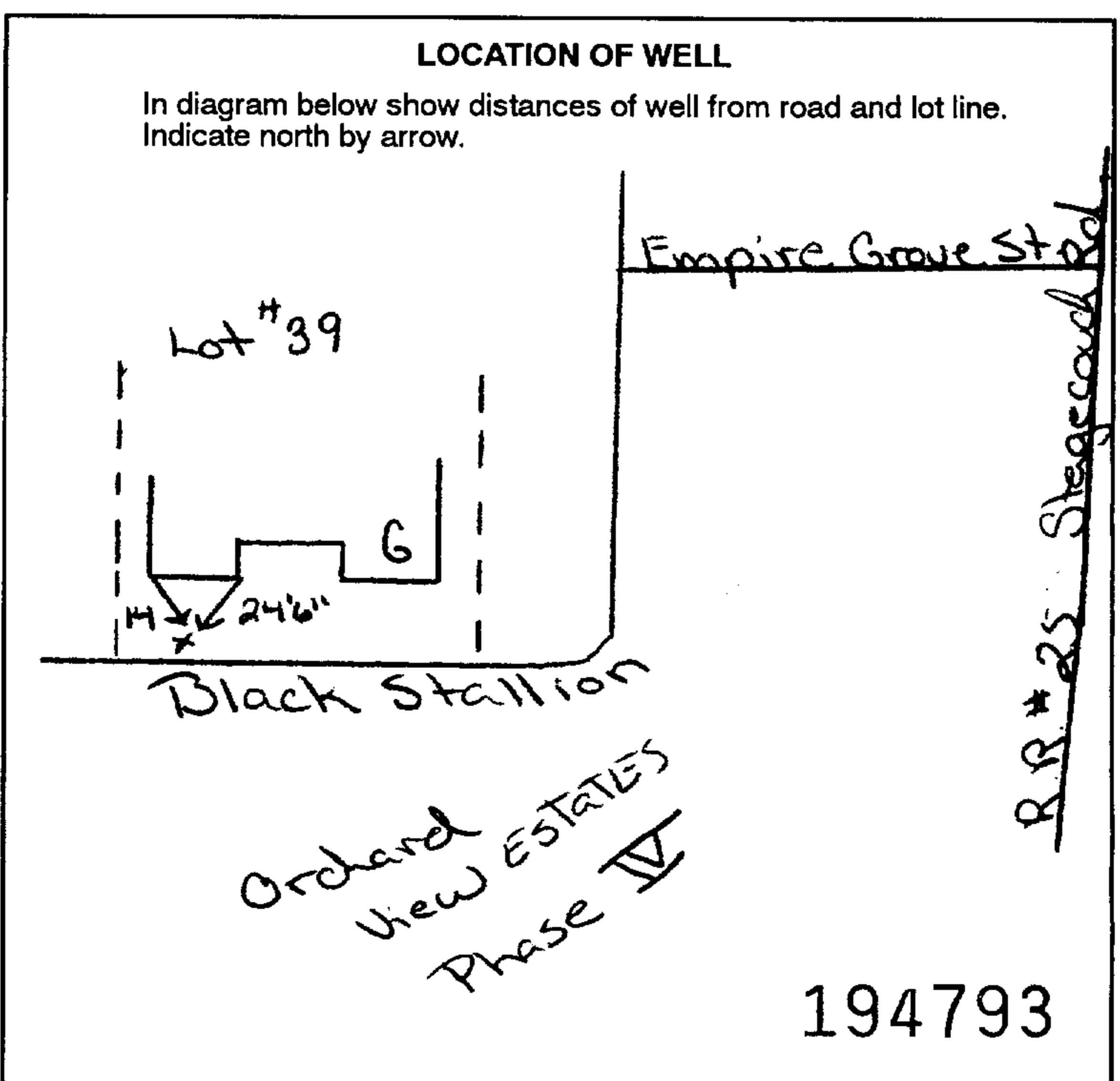
PLUGGING & SEALING RECORD			
<input checked="" type="checkbox"/> Annular space		<input type="checkbox"/> Abandonment	
Depth set at - feet		Material and type (Cement grout, bentonite, etc.)	
From	To		
10-13 <b>34</b>	14-17 <b>0</b>	<b>Grouted - Open Guard (6)</b>	
18-21	22-25		
26-29	30-33		

71	Pumping test method 1 <input checked="" type="checkbox"/> Pump 2 <input type="checkbox"/> Bailer	Pumping rate <b>40</b> GPM	Duration of pumping ..... Hours ..... Mins
PUMPING TEST	Static level	Water levels during 1 <input type="checkbox"/> Pumping 2 <input type="checkbox"/> Recovery	
	19-21	22-24	15 minutes 26-28
	29-31	32-34	30 minutes 29-31
	35-37	38-41	45 minutes 32-34
	60 minutes 35-37	Water at end of test	
	Flowing give rate	Pump intake set at	Water at end of test
	GPM	feet	<input type="checkbox"/> Clear <input checked="" type="checkbox"/> Cloudy
	Recommended pump type	Recommended pump setting	Recommended pump rate
	<input type="checkbox"/> Shallow <input checked="" type="checkbox"/> Deep	<b>140</b> feet	<b>5</b> GPM

FINAL STATUS OF WELL			
1 <input checked="" type="checkbox"/> Water supply	5 <input type="checkbox"/> Abandoned, insufficient supply	9 <input type="checkbox"/> Unfinished	
2 <input type="checkbox"/> Observation well	6 <input type="checkbox"/> Abandoned, poor quality	10 <input type="checkbox"/> Replacement well	
3 <input type="checkbox"/> Test hole	7 <input type="checkbox"/> Abandoned (Other)		
4 <input type="checkbox"/> Recharge well	8 <input type="checkbox"/> Dewatering		

WATER USE			
1 <input checked="" type="checkbox"/> Domestic	5 <input type="checkbox"/> Commercial	9 <input type="checkbox"/> Not used	
2 <input type="checkbox"/> Stock	6 <input type="checkbox"/> Municipal	10 <input type="checkbox"/> Other	
3 <input type="checkbox"/> Irrigation	7 <input type="checkbox"/> Public supply		
4 <input type="checkbox"/> Industrial	8 <input type="checkbox"/> Cooling & air conditioning		

METHOD OF CONSTRUCTION			
1 <input type="checkbox"/> Cable tool	5 <input checked="" type="checkbox"/> Air percussion	9 <input type="checkbox"/> Driving	
2 <input type="checkbox"/> Rotary (conventional)	6 <input type="checkbox"/> Boring	10 <input type="checkbox"/> Digging	
3 <input type="checkbox"/> Rotary (reverse)	7 <input type="checkbox"/> Diamond	11 <input type="checkbox"/> Other	
4 <input type="checkbox"/> Rotary (air)	8 <input type="checkbox"/> Jetting		



Name of Well Contractor <b>Capital Water Supply Ltd,</b>	Well Contractor's Licence No. <b>1558</b>
Address <b>P.O. Box 490 Stittsville, Ontario K2S 1A6</b>	
Name of Well Technician <b>S. Miller</b>	Well Technician's Licence No. <b>T0997</b>
Signature of Technician/Contractor <i>[Signature]</i>	
Submission date <b>day 19 mo 11 yr 98</b>	

MINISTRY USE ONLY	Data source <b>1558</b>	Contractor <b>1558</b>	Date received <b>FEB 03 1999</b>
	Date of inspection	Inspector	
	Remarks <b>CSS.ES9</b>		

Print only in spaces provided.  
Mark correct box with a checkmark, where applicable.

11

1530438

Municipality 15009 Con. CON 03

County or District <b>Ottawa Carleton</b>	Township/Borough/City/Town/Village <b>Osgoode</b>	Con block tract survey, etc. <b>3</b>	Lot <b>8</b>
Owner's surname [REDACTED]	First name [REDACTED]	Address <b>1454 Spartan Grove Greely, Ontario K4P 1G1</b>	
Date completed <b>20 day 11 month 98</b>		98	

LOG OF OVERBURDEN AND BEDROCK MATERIALS (see instructions)					
General colour	Most common material	Other materials	General description	Depth - feet	
				From	To
Brown	Sand		Fill	0	1
Brown	Hardpan	Boulders	Packed	1	6
gray	Limestone		Layered	6	10
Gray	Limestone		Hard	10	110
Gray & White	Sandstone		Very Hard	110	168

31	32
----	----

41 WATER RECORD	
Water found at - feet	Kind of water
10-13 <b>162</b>	<input type="checkbox"/> Fresh <input type="checkbox"/> Salty <input type="checkbox"/> Sulphur <input type="checkbox"/> Minerals <input type="checkbox"/> Gas
15-18	<input checked="" type="checkbox"/> NOT TESTED <input type="checkbox"/> Fresh <input type="checkbox"/> Salty <input type="checkbox"/> Sulphur <input type="checkbox"/> Minerals <input type="checkbox"/> Gas
20-23	<input type="checkbox"/> Fresh <input type="checkbox"/> Salty <input type="checkbox"/> Sulphur <input type="checkbox"/> Minerals <input type="checkbox"/> Gas
25-28	<input type="checkbox"/> Fresh <input type="checkbox"/> Salty <input type="checkbox"/> Sulphur <input type="checkbox"/> Minerals <input type="checkbox"/> Gas
30-33	<input type="checkbox"/> Fresh <input type="checkbox"/> Salty <input type="checkbox"/> Sulphur <input type="checkbox"/> Minerals <input type="checkbox"/> Gas

51 CASING & OPEN HOLE RECORD				
Inside diam inches	Material	Wall thickness inches	Depth - feet	
			From	To
6 1/4	<input checked="" type="checkbox"/> Steel <input type="checkbox"/> Galvanized <input type="checkbox"/> Concrete <input type="checkbox"/> Open hole <input type="checkbox"/> Plastic	.188	0	23
5 15/16	<input type="checkbox"/> Steel <input type="checkbox"/> Galvanized <input type="checkbox"/> Concrete <input checked="" type="checkbox"/> Open hole <input type="checkbox"/> Plastic		23	168
	<input type="checkbox"/> Steel <input type="checkbox"/> Galvanized <input type="checkbox"/> Concrete <input type="checkbox"/> Open hole <input type="checkbox"/> Plastic			

SCREEN	Sizes of opening (Slot No.)	Diameter inches	Length feet
	Material and type	Depth at top of screen feet	

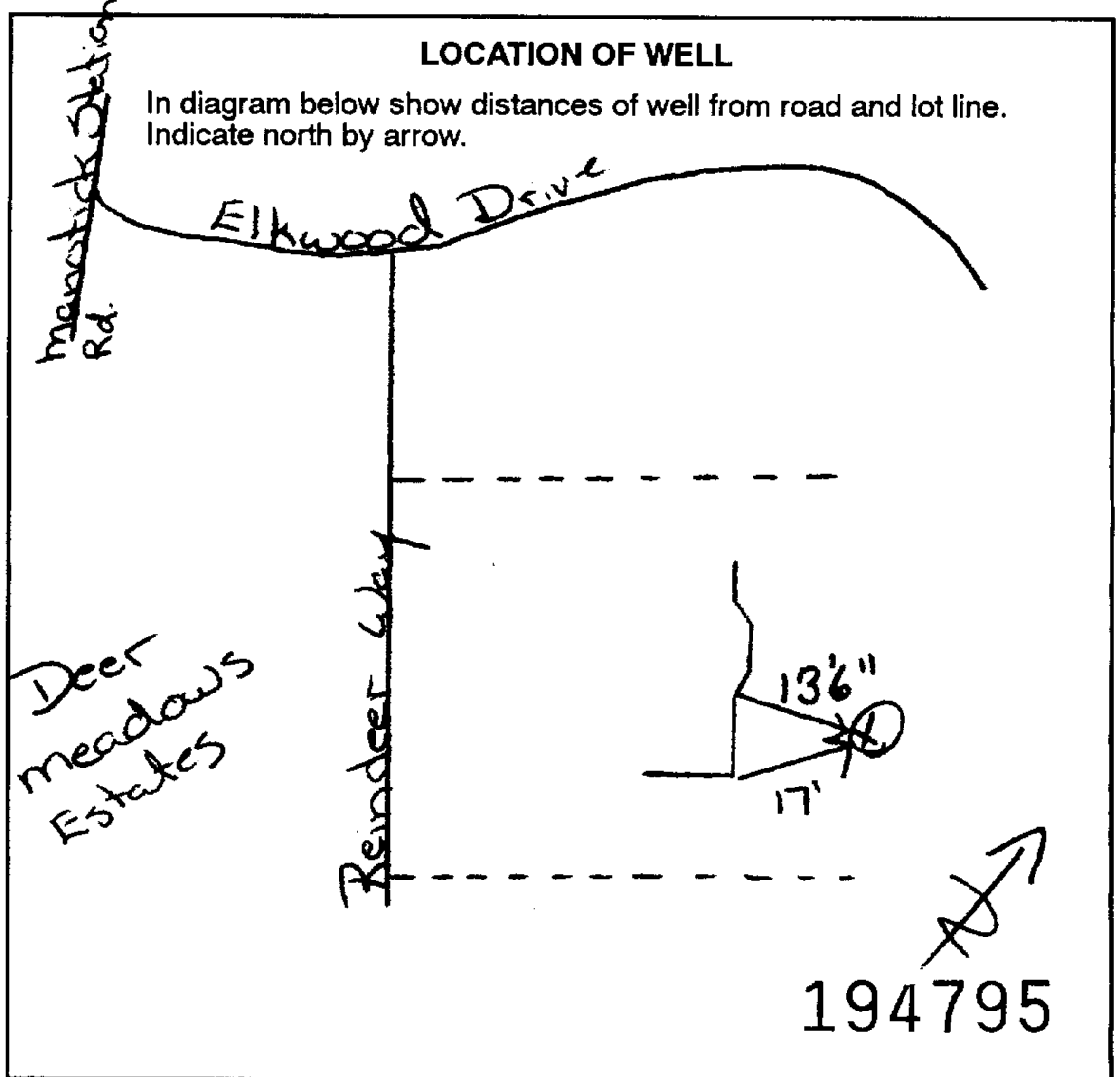
61 PLUGGING & SEALING RECORD			
<input type="checkbox"/> Annular space		<input type="checkbox"/> Abandonment	
Depth set at - feet		Material and type (Cement grout, bentonite, etc.)	
From	To		
10-13 <b>21.6"</b>	14-17 <b>0</b>	<b>Grouted Bentonite (3) &amp; Cement Mix (1)</b>	
16-21	22-25		
26-29	30-33		

71 PUMPING TEST	
Pumping test method	Pumping rate
<input checked="" type="checkbox"/> Pump <input type="checkbox"/> Bailer	<b>20</b> GPM
Static level <b>28' 6"</b>	Water levels during <input type="checkbox"/> Pumping <input checked="" type="checkbox"/> Recovery
Water level end of pumping <b>100</b> feet	15 minutes <b>29' 6"</b>
If flowing give rate <b>100</b> GPM	30 minutes <b>28' 9"</b>
Recommended pump type <input type="checkbox"/> Shallow <input checked="" type="checkbox"/> Deep	45 minutes <b>28' 7"</b>
Recommended pump setting <b>100</b> feet	60 minutes <b>28' 6"</b>
Recommended pump rate <b>5</b> GPM	Water at end of test <input type="checkbox"/> Clear <input checked="" type="checkbox"/> Cloudy

FINAL STATUS OF WELL		
<input type="checkbox"/> Water supply	<input type="checkbox"/> Abandoned, insufficient supply	<input type="checkbox"/> Unfinished
<input checked="" type="checkbox"/> Observation well	<input type="checkbox"/> Abandoned, poor quality	<input type="checkbox"/> Replacement well
<input type="checkbox"/> Test hole	<input type="checkbox"/> Abandoned (Other)	
<input type="checkbox"/> Recharge well	<input type="checkbox"/> Dewatering	

WATER USE		
<input type="checkbox"/> Domestic	<input type="checkbox"/> Commercial	<input type="checkbox"/> Not used
<input checked="" type="checkbox"/> Stock	<input type="checkbox"/> Municipal	<input type="checkbox"/> Other
<input type="checkbox"/> Irrigation	<input type="checkbox"/> Public supply	
<input type="checkbox"/> Industrial	<input type="checkbox"/> Cooling & air conditioning	

METHOD OF CONSTRUCTION		
<input type="checkbox"/> Cable tool	<input type="checkbox"/> Air percussion	<input type="checkbox"/> Driving
<input type="checkbox"/> Rotary (conventional)	<input checked="" type="checkbox"/> Boring	<input type="checkbox"/> Digging
<input type="checkbox"/> Rotary (reverse)	<input type="checkbox"/> Diamond	<input type="checkbox"/> Other
<input type="checkbox"/> Rotary (air)	<input type="checkbox"/> Jetting	



Name of Well Contractor <b>Capital Water Supply Ltd.</b>	Well Contractor's Licence No. <b>1558</b>
Address <b>P.O. Box 490 Stittsville, Ontario K2S 1A6</b>	
Name of Well Technician <b>S. Miller</b>	Well Technician's Licence No. <b>T0097</b>
Signature of Technician/Contractor <i>Walter Kavanagh</i>	Submission date day <b>23</b> mo <b>11</b> yr <b>98</b>

MINISTRY USE ONLY	Data source	Contractor	Date received
		<b>1558</b>	<b>FEB 03 1999</b>
	Date of inspection	Inspector	
Remarks			<b>CSS.ES9</b>

Print only in spaces provided.  
Mark correct box with a checkmark, where applicable.

11

1530644

Municipality 15009 Con. CON 03

County or District <b>Ottawa Carleton</b>	Township/Borough/City/Town/Village <b>Osgoode</b>	Con block tract survey, etc. <b>3</b>	Lot 25-27 <b>8</b>
Owner's surname [REDACTED]	First name [REDACTED]	Address <b>6346 Deermeadows Dr. Greely, Ontario</b>	
Date completed <b>5</b> day <b>7</b> month <b>99</b> year			

21

U Zone Easting K4P 1M9 Northing RC Elevation RC Basin Code ii iii iv

LOG OF OVERBURDEN AND BEDROCK MATERIALS (see instructions)					
General colour	Most common material	Other materials	General description	Depth - feet	
				From	To
Brown	Soil	Stones		0	5
Gray	Limestone	LAYERED	Hard	5	12
Gray	Limestone		Hard	12	118
Gray & White	Sandstone		Hard	118	175

31

32

41 WATER RECORD			
Water found at - feet	Kind of water		
10-13 <b>171</b>	1 <input type="checkbox"/> Fresh 2 <input type="checkbox"/> Salty	3 <input type="checkbox"/> Sulphur 4 <input type="checkbox"/> Minerals 6 <input type="checkbox"/> Gas	14
15-18 <b>NOT TESTED</b>	1 <input type="checkbox"/> Fresh 2 <input type="checkbox"/> Salty	3 <input type="checkbox"/> Sulphur 4 <input type="checkbox"/> Minerals 6 <input type="checkbox"/> Gas	19
20-23	1 <input type="checkbox"/> Fresh 2 <input type="checkbox"/> Salty	3 <input type="checkbox"/> Sulphur 4 <input type="checkbox"/> Minerals 6 <input type="checkbox"/> Gas	24
25-28	1 <input type="checkbox"/> Fresh 2 <input type="checkbox"/> Salty	3 <input type="checkbox"/> Sulphur 4 <input type="checkbox"/> Minerals 6 <input type="checkbox"/> Gas	29
30-33	1 <input type="checkbox"/> Fresh 2 <input type="checkbox"/> Salty	3 <input type="checkbox"/> Sulphur 4 <input type="checkbox"/> Minerals 6 <input type="checkbox"/> Gas	34

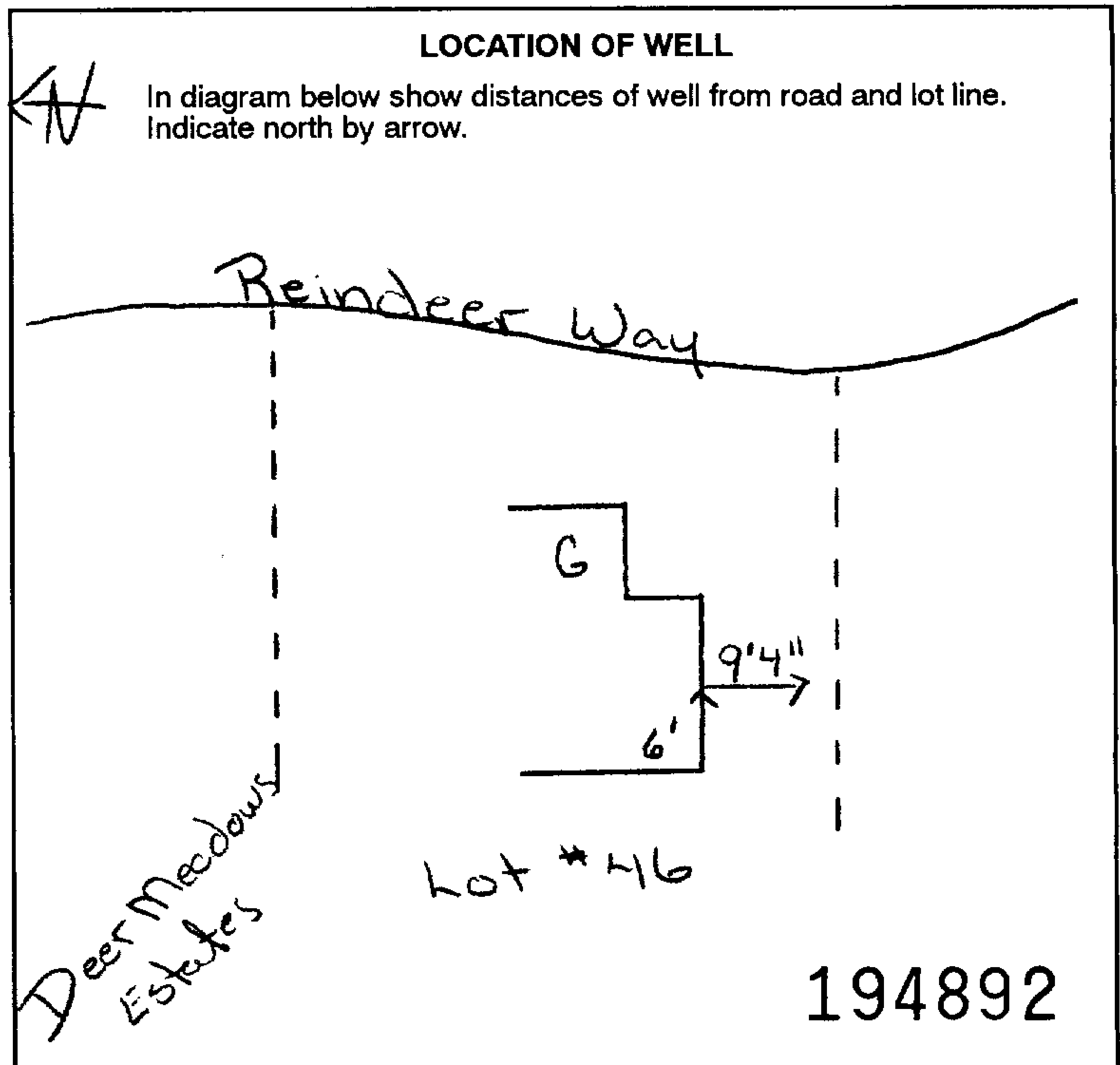
51 CASING & OPEN HOLE RECORD				
Inside diam inches	Material	Wall thickness inches	Depth - feet	
			From	To
6 1/4	1 <input checked="" type="checkbox"/> Steel 2 <input checked="" type="checkbox"/> Galvanized 3 <input type="checkbox"/> Concrete 4 <input type="checkbox"/> Open hole 5 <input type="checkbox"/> Plastic	.188	0	22.5
6	1 <input type="checkbox"/> Steel 2 <input type="checkbox"/> Galvanized 3 <input type="checkbox"/> Concrete 4 <input checked="" type="checkbox"/> Open hole 5 <input type="checkbox"/> Plastic		22.5	175
	1 <input type="checkbox"/> Steel 2 <input type="checkbox"/> Galvanized 3 <input type="checkbox"/> Concrete 4 <input type="checkbox"/> Open hole 5 <input type="checkbox"/> Plastic			

SCREEN	Sizes of opening (Slot No.)	Diameter inches	Length feet
	Material and type		Depth at top of screen feet

61 PLUGGING & SEALING RECORD			
<input type="checkbox"/> Annular space		<input type="checkbox"/> Abandonment	
Depth set at - feet		Material and type (Cement grout, bentonite, etc.)	
From	To		
10-13	14-17	Grouted Bentonite & Cement	
18-21	22-25	Hole Plg	
26-29	30-33		

71	Pumping test method <input checked="" type="checkbox"/> Pump <input type="checkbox"/> Bailer	Pumping rate <b>12</b> GPM	Duration of pumping Hours <b>1</b> Mins
PUMPING TEST	Static level	Water level end of pumping	Water levels during
	19-21	22-24	1 <input type="checkbox"/> Pumping 2 <input type="checkbox"/> Recovery
	15 minutes <b>22</b> feet	30 minutes <b>100</b> feet	45 minutes <b>170</b> feet
	60 minutes <b>150</b> feet	Water at end of test <b>100</b> feet	
	If flowing give rate GPM	Pump intake set at feet	Water at end of test <input type="checkbox"/> Clear <input checked="" type="checkbox"/> Cloudy
	Recommended pump type <input type="checkbox"/> Shallow <input checked="" type="checkbox"/> Deep	Recommended pump setting <b>125</b> feet	Recommended pump rate <b>5</b> GPM

FINAL STATUS OF WELL			
1 <input type="checkbox"/> Water supply	5 <input type="checkbox"/> Abandoned, insufficient supply	9 <input type="checkbox"/> Unfinished	
2 <input checked="" type="checkbox"/> Observation well	6 <input type="checkbox"/> Abandoned, poor quality	10 <input type="checkbox"/> Replacement well	
3 <input type="checkbox"/> Test hole	7 <input type="checkbox"/> Abandoned (Other)		
4 <input type="checkbox"/> Recharge well	8 <input type="checkbox"/> Dewatering		
WATER USE			
1 <input type="checkbox"/> Domestic	5 <input type="checkbox"/> Commercial	9 <input type="checkbox"/> Not used	
2 <input checked="" type="checkbox"/> Stock	6 <input type="checkbox"/> Municipal	10 <input type="checkbox"/> Other	
3 <input type="checkbox"/> Irrigation	7 <input type="checkbox"/> Public supply		
4 <input type="checkbox"/> Industrial	8 <input type="checkbox"/> Cooling & air conditioning		
METHOD OF CONSTRUCTION			
1 <input type="checkbox"/> Cable tool	5 <input checked="" type="checkbox"/> Air percussion	9 <input type="checkbox"/> Driving	
2 <input type="checkbox"/> Rotary (conventional)	6 <input type="checkbox"/> Boring	10 <input type="checkbox"/> Digging	
3 <input type="checkbox"/> Rotary (reverse)	7 <input type="checkbox"/> Diamond	11 <input type="checkbox"/> Other	
4 <input type="checkbox"/> Rotary (air)	8 <input type="checkbox"/> Jetting		



Name of Well Contractor <b>Capital Water Supply Ltd.</b>	Well Contractor's Licence No. <b>1558</b>
Address <b>P.O. Box 490 Stittsville, Ontario K2S 1a6</b>	
Name of Well Technician <b>S. Miller</b>	Well Technician's Licence No. <b>T0097</b>
Signature of Technician/Contractor	Submission date day <b>8</b> mo <b>7</b> yr <b>99</b>

MINISTRY USE ONLY	Data source	Contractor <b>1558</b>	Date received <b>AUG 20 1999</b>
	Date of inspection	Inspector	
	Remarks <b>CSS.ES0</b>		



Print only in spaces provided. Mark correct box with a checkmark, where applicable.

11

1530713

Municipality 15009 Con. CON 03

County or District: Ottawa Carleton; Township/Borough/City/Town/Village: Osgoode; Con block tract survey, etc.: 3; Lot: 8; Owner's surname: [redacted]; First Name: [redacted]; Address: 6346 Deermeadows Dr., Greely, Ontario; Date completed: 12 day 8 month 99

LOG OF OVERBURDEN AND BEDROCK MATERIALS (see instructions). Table with columns: General colour, Most common material, Other materials, General description, Depth - feet (From, To). Entries: Brown, Hardpan, Boulders, Packed (0-12); Gray, Limestone, Hard (12-100).

31, 32

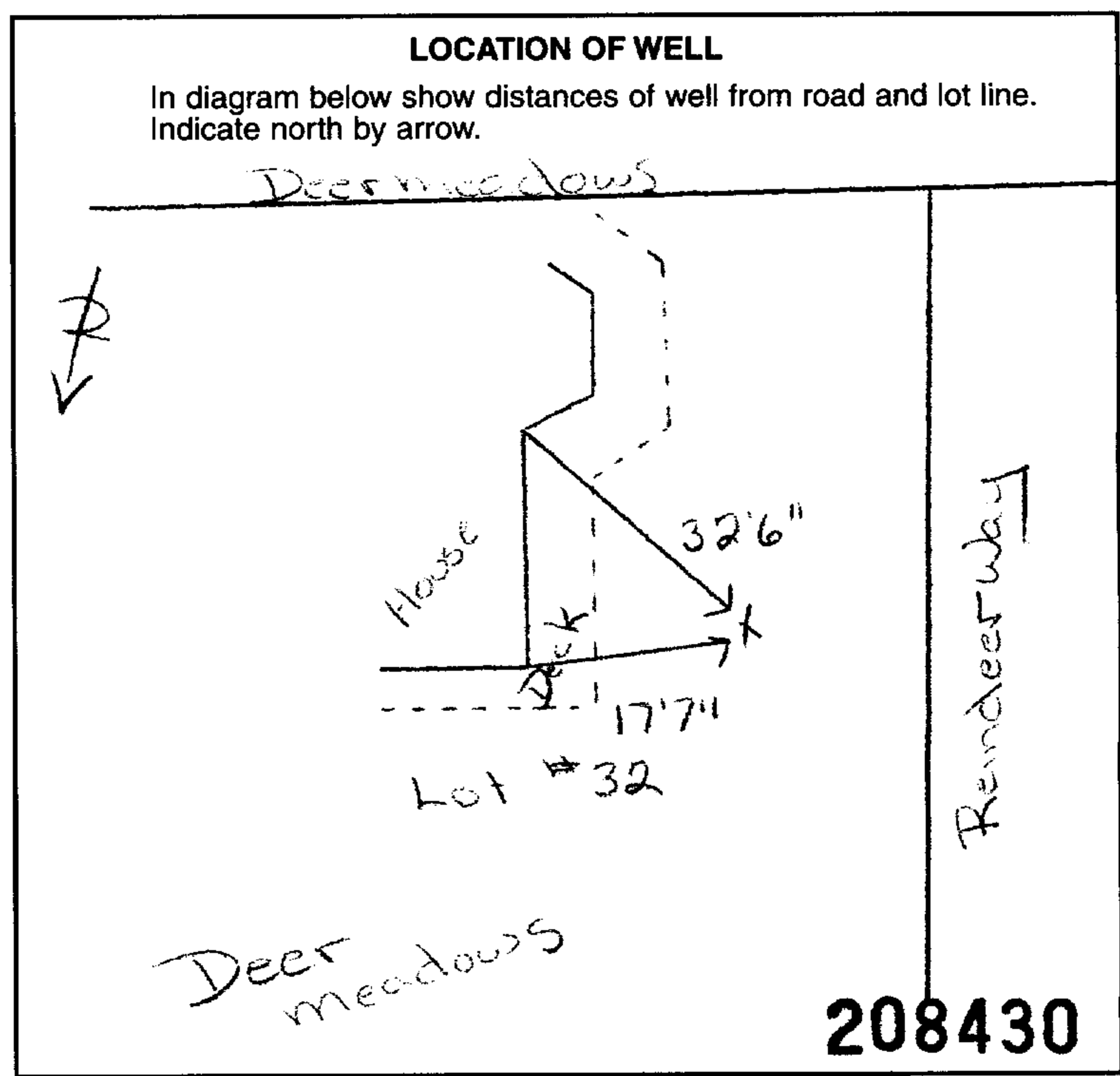
41 WATER RECORD. Table with columns: Water found at - feet, Kind of water. Entries: 86 (Fresh, Salty), 32 (NOT TESTED), 25-26, 30-33.

51 CASING & OPEN HOLE RECORD. Table with columns: Inside diam inches, Material, Wall thickness inches, Depth - feet (From, To). Entries: 6 1/4 (Steel, Galvanized, Concrete, Open hole, Plastic), 5 13/16 (Steel, Galvanized, Concrete, Open hole, Plastic).

SCREEN. Table with columns: Sizes of opening (Slot No.), Diameter inches, Length feet, Material and type, Depth at top of screen feet.

61 PLUGGING & SEALING RECORD. Table with columns: Depth set at - feet (From, To), Material and type (Cement grout, bentonite, etc.). Entry: 23 (0-22-25) Bentonite & Cement.

71 PUMPING TEST. Table with columns: Pumping test method, Pumping rate, Duration of pumping, Static level, Water level end of pumping, Water levels during, Recommended pump type, Recommended pump setting, Recommended pump rate.



FINAL STATUS OF WELL, WATER USE, METHOD OF CONSTRUCTION. Final status: Water supply checked. Water use: Domestic checked. Method of construction: Rotary (air) checked.

Name of Well Contractor: Capital Water Supply Ltd.; Well Contractor's Licence No.: 1558; Name of Well Technician: S. Miller; Well Technician's Licence No.: T0097; Submission date: 16 mo 8 yr 99.

MINISTRY USE ONLY. Data source: 1558; Date received: SEP 15 1999; Inspector: [redacted]; Remarks: CSS.ES0.

Print only in spaces provided.  
Mark correct box with a checkmark, where applicable.

11

1530714

Municipality  
15009

Con.  
CON 03

County or District <b>Ottawa Carleton</b>		Township/Borough/City/Town/Village <b>Osgoode</b>		Con block tract survey, etc. <b>3</b>		Lot <b>8</b>	
Owner's surname [REDACTED]		First Name [REDACTED]		Address <b>6346 Deermeadows Dr. Greely, Ontario</b>		Date completed <b>19y 8 month 99</b>	
Easting <b>K4P 1M9</b>		Northing		RC		Elevation	

LOG OF OVERBURDEN AND BEDROCK MATERIALS (see instructions)					
General colour	Most common material	Other materials	General description	Depth - feet	
				From	To
Brown	Hardpan	Boulders		0	11
Gray	Limestone		Layered	11	13
Gray	Limestone		Hard	13	92
Gray & White	Sandstone		Very HARD	92	175

31

32

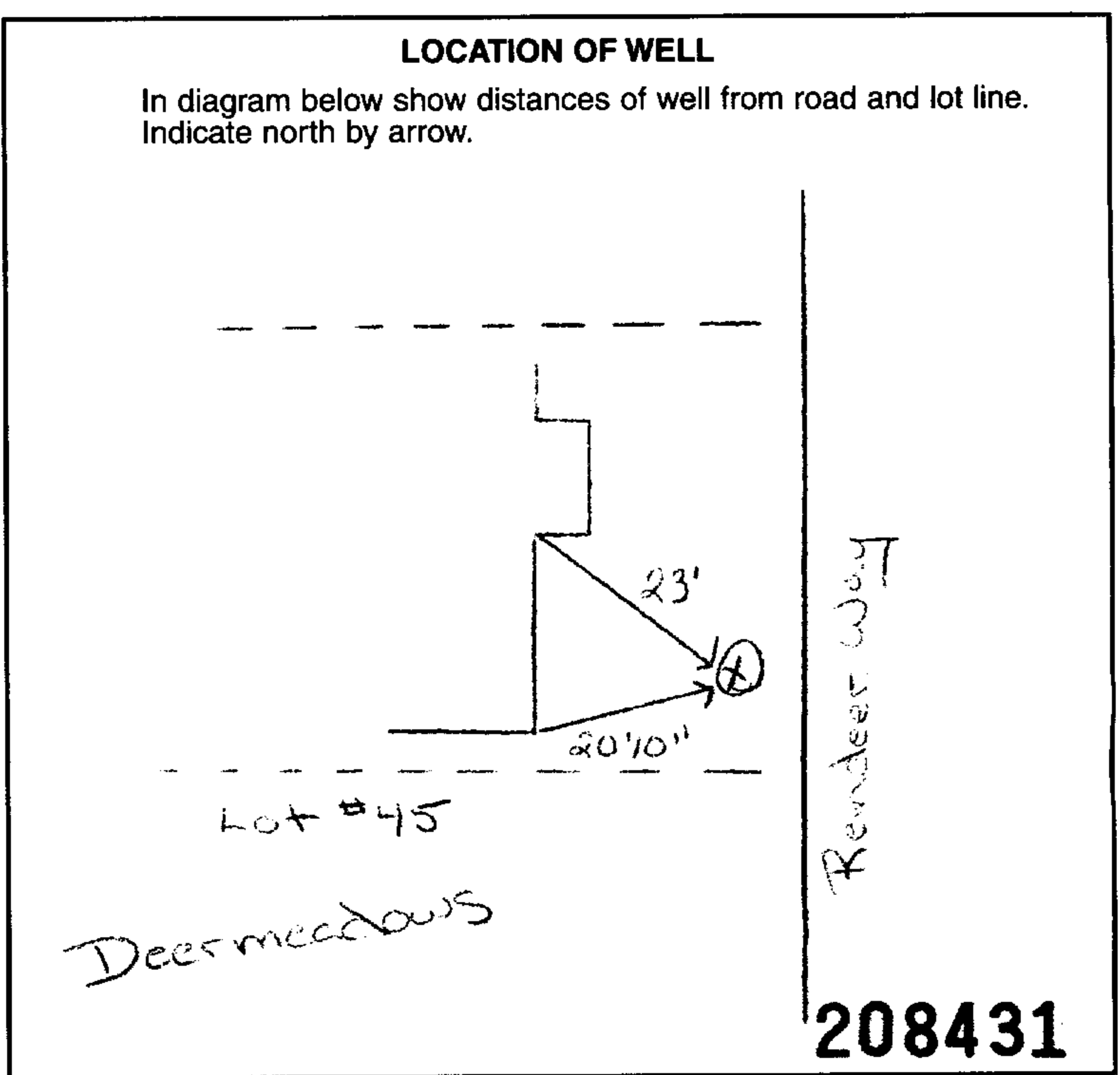
41 WATER RECORD					
Water found at - feet	Kind of water				
10-13	1 <input type="checkbox"/> Fresh	3 <input type="checkbox"/> Sulphur	4 <input type="checkbox"/> Minerals	5 <input type="checkbox"/> Gas	6 <input type="checkbox"/> Other
163	2 <input type="checkbox"/> Salty	3 <input type="checkbox"/> Sulphur	4 <input type="checkbox"/> Minerals	5 <input type="checkbox"/> Gas	6 <input type="checkbox"/> Other
15-18	NOT TESTED				
20-23	1 <input type="checkbox"/> Fresh	3 <input type="checkbox"/> Sulphur	4 <input type="checkbox"/> Minerals	5 <input type="checkbox"/> Gas	6 <input type="checkbox"/> Other
25-28	1 <input type="checkbox"/> Fresh	3 <input type="checkbox"/> Sulphur	4 <input type="checkbox"/> Minerals	5 <input type="checkbox"/> Gas	6 <input type="checkbox"/> Other
30-33	1 <input type="checkbox"/> Fresh	3 <input type="checkbox"/> Sulphur	4 <input type="checkbox"/> Minerals	5 <input type="checkbox"/> Gas	6 <input type="checkbox"/> Other

51 CASING & OPEN HOLE RECORD				
Inside diam inches	Material	Wall thickness inches	Depth - feet	
			From	To
6 1/4	1 <input checked="" type="checkbox"/> Steel 2 <input type="checkbox"/> Galvanized 3 <input type="checkbox"/> Concrete 4 <input type="checkbox"/> Open hole 5 <input type="checkbox"/> Plastic	.188	0	22.5
6 15/16	1 <input type="checkbox"/> Steel 2 <input type="checkbox"/> Galvanized 3 <input type="checkbox"/> Concrete 4 <input type="checkbox"/> Open hole 5 <input type="checkbox"/> Plastic		22.5	175

SCREEN	Sizes of opening (Slot No.)	Diameter	Length
		inches	feet

61 PLUGGING & SEALING RECORD			
Depth set at - feet		Material and type (Cement grout, bentonite, etc.)	
From	To		
21	8	Bentonite & Cement	
8	0	Hole Plug	

71 PUMPING TEST					
Pumping test method 1 <input checked="" type="checkbox"/> Pump 2 <input type="checkbox"/> Bailer		Pumping rate <b>15 GPM</b>		Duration of pumping <b>1</b> Hours <b>0</b> Mins	
Static level	Water level end of pumping	Water levels during			
17.8	80 feet	15 minutes 170 feet	30 minutes 125 feet	45 minutes 100 feet	60 minutes 80 feet
If flowing give rate GPM		Pump intake set at feet		Water at end of test <input type="checkbox"/> Clear <input checked="" type="checkbox"/> Cloudy	
Recommended pump type <input type="checkbox"/> Shallow <input checked="" type="checkbox"/> Deep		Recommended pump setting <b>125 feet</b>		Recommended pump rate <b>5 GPM</b>	



54 FINAL STATUS OF WELL					
1 <input checked="" type="checkbox"/> Water supply	5 <input type="checkbox"/> Abandoned, insufficient supply	9 <input type="checkbox"/> Unfinished			
2 <input type="checkbox"/> Observation well	6 <input type="checkbox"/> Abandoned, poor quality	10 <input type="checkbox"/> Replacement well			
3 <input type="checkbox"/> Test hole	7 <input type="checkbox"/> Abandoned (Other)	8 <input type="checkbox"/> Dewatering			
4 <input type="checkbox"/> Recharge well					

55-56 WATER USE					
1 <input checked="" type="checkbox"/> Domestic	5 <input type="checkbox"/> Commercial	9 <input type="checkbox"/> Not use			
2 <input type="checkbox"/> Stock	6 <input type="checkbox"/> Municipal	10 <input type="checkbox"/> Other			
3 <input type="checkbox"/> Irrigation	7 <input type="checkbox"/> Public supply				
4 <input type="checkbox"/> Industrial	8 <input type="checkbox"/> Cooling & air conditioning				

57 METHOD OF CONSTRUCTION					
1 <input type="checkbox"/> Cable tool	5 <input checked="" type="checkbox"/> Air percussion	9 <input type="checkbox"/> Driving			
2 <input type="checkbox"/> Rotary (conventional)	6 <input type="checkbox"/> Boring	10 <input type="checkbox"/> Digging			
3 <input type="checkbox"/> Rotary (reverse)	7 <input type="checkbox"/> Diamond	11 <input type="checkbox"/> Other			
4 <input type="checkbox"/> Rotary (air)	8 <input type="checkbox"/> Jetting				

Name of Well Contractor <b>Capital Water Supply Ltd.</b>	Well Contractor's Licence No. <b>1558</b>
Address <b>P.O. Box 490 Stittsville, Ontario K2S 1A6</b>	
Name of Well Technician <b>S. Miller</b>	Well Technician's Licence No. <b>T0097</b>
Signature of Technician/Contractor <i>[Signature]</i>	
Submission date day <b>12</b> mo <b>8</b> yr <b>99</b>	

MINISTRY USE ONLY	Data source	Contractor	Date received
		<b>1558</b>	<b>SEP 15 1999</b>
	Date of inspection	Inspector	
Remarks			
<b>CSS.ES0</b>			

Print only in spaces provided. Mark correct box with a checkmark, where applicable.

11

1530948

Municipality 15009

Con. CON 03

County or District: Ottawa Carleton; Township/Borough/City/Town/Village: Osgoode; Con block tract survey, etc.: 3; Lot: 7/8; Owner's surname: [redacted]; First Name: [redacted]; Address: 6346 Deermeadows Dr., Greely, Ontario; Date completed: 27 day 10 month 99 year

21

LOG OF OVERBURDEN AND BEDROCK MATERIALS (see instructions) table with columns: General colour, Most common material, Other materials, General description, Depth - feet (From, To). Rows include: Brown Hardpan Boulders Packed 0-5; Gray Hardpan Boulders Packed 5-8.6; Gray Limestone Hard 8.6-92; Gray & White Sandstone Very Hard 92-150.

31, 32

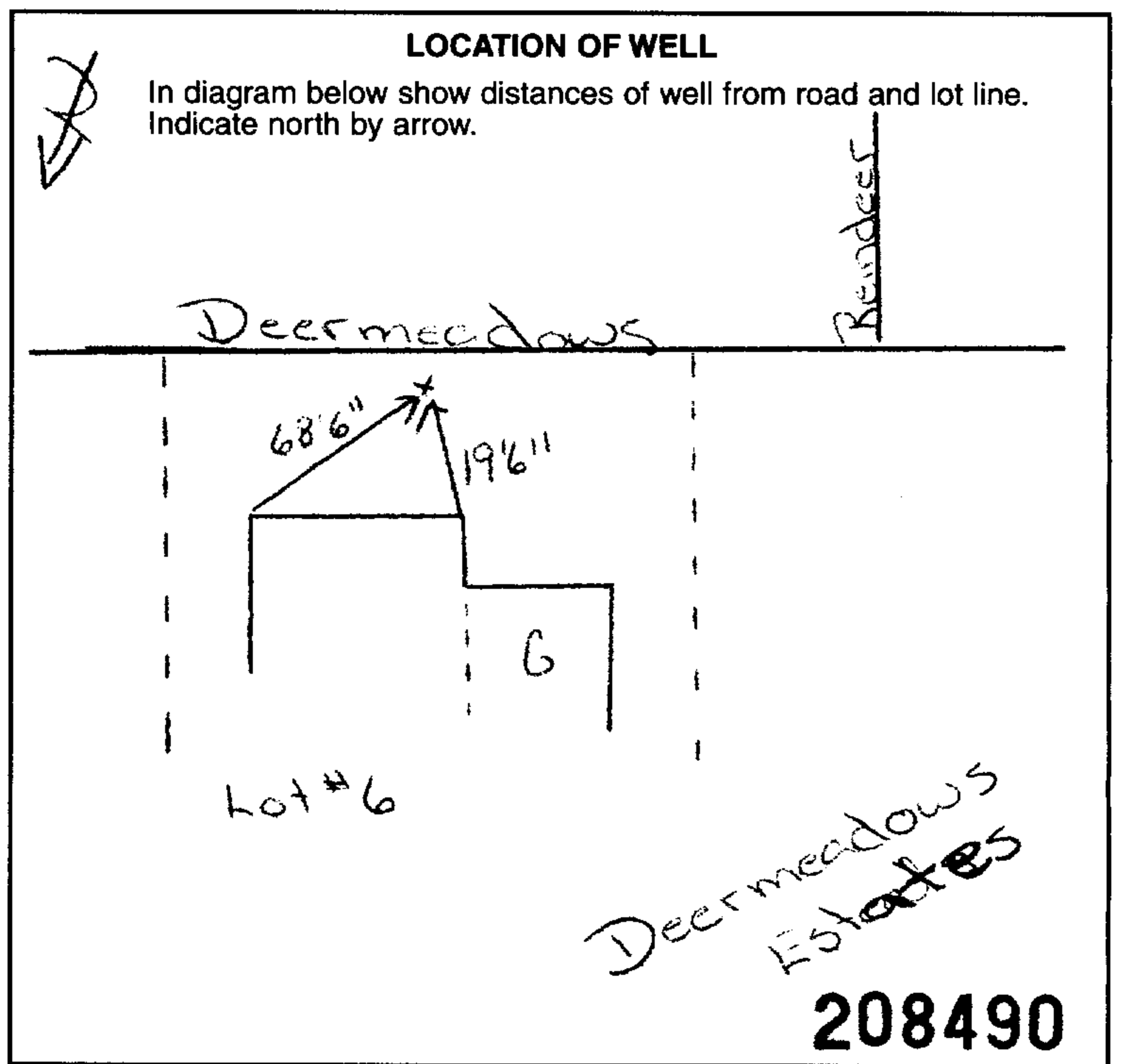
41 WATER RECORD table with columns: Water found at - feet, Kind of water. Rows include: 24 (Fresh, Sulphur, Minerals, Gas); 141 (Fresh, Sulphur, Minerals, Gas); NOT TESTED; 25-28 (Fresh, Sulphur, Minerals, Gas); 30-33 (Fresh, Sulphur, Minerals, Gas).

51 CASING & OPEN HOLE RECORD table with columns: Inside diam inches, Material, Wall thickness inches, Depth - feet (From, To). Rows include: 6 1/4" Steel, Galvanized, Concrete, Open hole, Plastic; 6 1/8" Steel, Galvanized, Concrete, Open hole, Plastic.

SCREEN table with columns: Sizes of opening (Slot No.), Diameter inches, Length feet, Material and type, Depth at top of screen feet.

61 PLUGGING & SEALING RECORD table with columns: Annular space, Abandonment, Depth set at - feet (From, To), Material and type (Cement grout, bentonite, etc.). Rows include: 21 (Grouted - Cement (2), Aquaguard (5)).

71 PUMPING TEST table with columns: Pumping test method, Pumping rate, Duration of pumping, Static level, Water level end of pumping, Water levels during, Pump intake set at, Water at end of test, Recommended pump type, Recommended pump setting, Recommended pump rate.



FINAL STATUS OF WELL, WATER USE, METHOD OF CONSTRUCTION sections with checkboxes for various well types and construction methods.

Name of Well Contractor: Capital Water Supply Ltd.; Well Contractor's Licence No.: 1558; Address: P.O. Box 490 Stittsville, Ontario K2S 1A6; Name of Well Technician: S. Miller; Well Technician's Licence No.: T0097; Signature of Technician/Contractor; Submission date: day 28 mo 10 yr 99.

MINISTRY USE ONLY section with fields for Data source (1558), Date received (DEC 07 1999), Date of inspection, Inspector, and Remarks.

Print only in spaces provided. Mark correct box with a checkmark, where applicable.

11

1530951

Municipality 15009

Con. CON 03

County or District: Ottawa Carleton; Township/Borough/City/Town/Village: Osgoode; Con block tract survey, etc.: 3; Lot: 7/8; Address: 6346 Deermeadows Dr. Greely, Ontario; Date completed: 26 day 10 month 99 year

21; 25; 26; 28; 29; 30; 31; 32; 33; 34; 35; 36; 37; 38; 39; 40; 41; 42; 43; 44; 45; 46; 47; 48; 49; 50; 51; 52; 53; 54; 55; 56; 57; 58; 59; 60; 61; 62; 63; 64; 65; 66; 67; 68; 69; 70; 71; 72; 73; 74; 75; 76; 77; 78; 79; 80; 81; 82; 83; 84; 85; 86; 87; 88; 89; 90; 91; 92; 93; 94; 95; 96; 97; 98; 99; 100

LOG OF OVERBURDEN AND BEDROCK MATERIALS (see instructions). Table with columns: General colour, Most common material, Other materials, General description, Depth - feet (From, To). Rows: brown Sand (0-9), Gray Sand, Gravel Boulders (9-15), Gray Limestone (15-75).

31; 32

41 WATER RECORD. Table with columns: Water found at - feet, Kind of water (Fresh, Salty, Sulphur, Minerals, Gas).

51 CASING & OPEN HOLE RECORD. Table with columns: Inside diam inches, Material, Wall thickness inches, Depth - feet (From, To).

SCREEN. Table with columns: Sizes of opening (Slot No.), Diameter inches, Length feet, Material and type, Depth at top of screen feet.

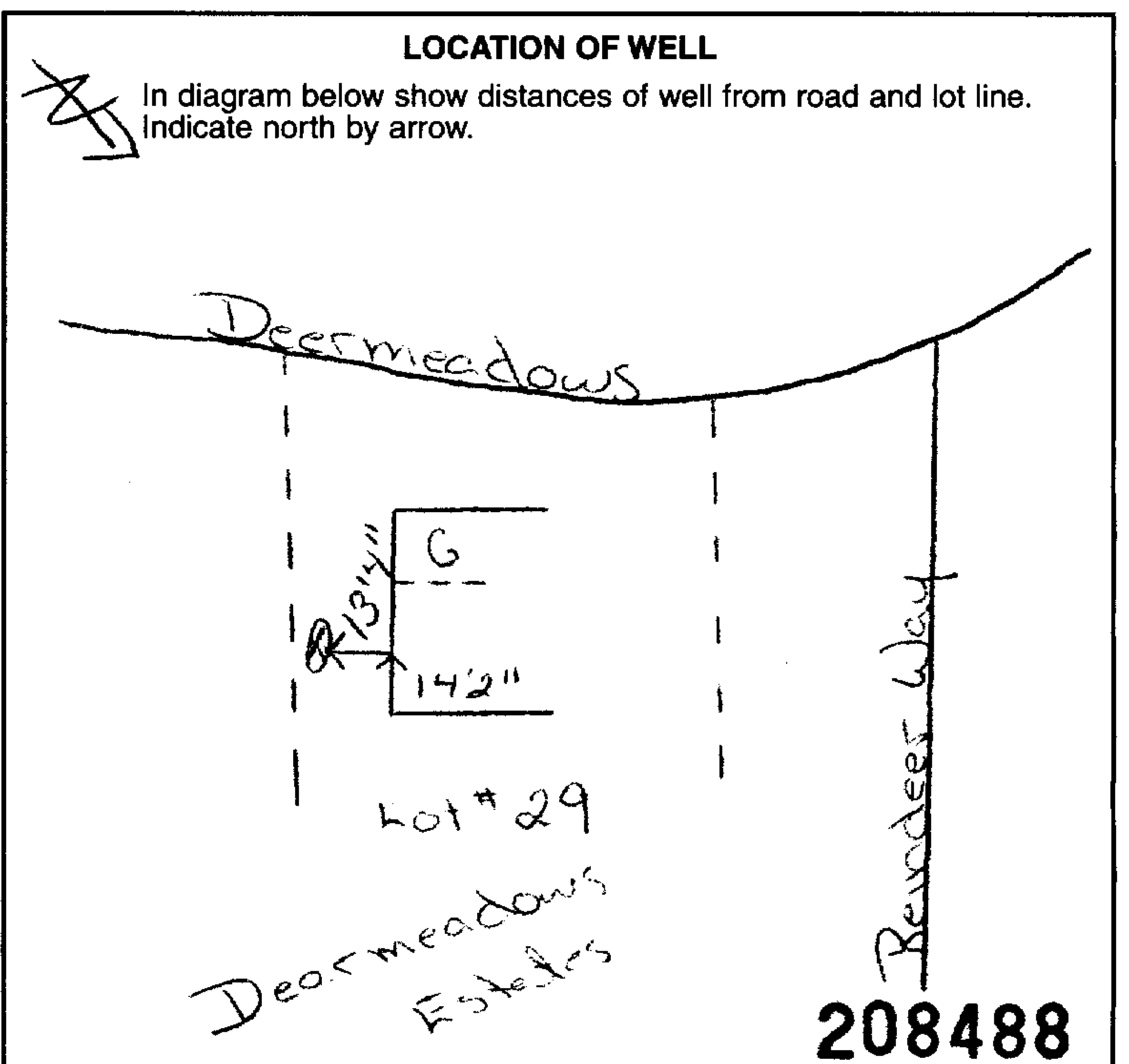
61 PLUGGING & SEALING RECORD. Table with columns: Depth set at - feet (From, To), Material and type (Cement grout, bentonite, etc.).

71 PUMPING TEST. Table with columns: Pumping test method, Pumping rate, Duration of pumping, Static level, Water level end of pumping, Water levels during, Pump intake set at, Water at end of test, Recommended pump type, Recommended pump setting, Recommended pump rate.

FINAL STATUS OF WELL. List of options: 1 Water supply, 2 Observation well, 3 Test hole, 4 Recharge well, 5 Abandoned, insufficient supply, 6 Abandoned, poor quality, 7 Abandoned (Other), 8 Dewatering, 9 Unfinished, 10 Replacement well.

WATER USE. List of options: 1 Domestic, 2 Stock, 3 Irrigation, 4 Industrial, 5 Commercial, 6 Municipal, 7 Public supply, 8 Cooling & air conditioning, 9 Not use, 10 Other.

METHOD OF CONSTRUCTION. List of options: 1 Cable tool, 2 Rotary (conventional), 3 Rotary (reverse), 4 Rotary (air), 5 Air percussion, 6 Boring, 7 Diamond, 8 Jetting, 9 Driving, 10 Digging, 11 Other.



Name of Well Contractor: Capital Water Supply Ltd.; Well Contractor's Licence No.: 1558; Address: P.O. Box 490 Stittsville, Ontario K2S 1A6; Name of Well Technician: S. Miller; Well Technician's Licence No.: T0097; Submission date: day 26 mo 10 yr 99.

MINISTRY USE ONLY. Data source: 1558; Date received: DEC 07 1999; Date of inspection; Inspector; Remarks: CSS.ES0.

Print only in spaces provided. Mark correct box with a checkmark, where applicable.

11

1531518

Municipality 15009 Con. CON 03

County or District: Ottawa Carleton; Township/Borough/City/Town/Village: Osgoode; Con block tract survey, etc.: 3; Lot: 8; Owner's surname: [redacted]; First Name: [redacted]; Address: 6346 Deermeadows Dr. Greely, Ontario; Date completed: 11 day 10 month 00 year

Zone: K4P 1M9; UTM coordinates: 21, 10, 12, 17, 18, 24, 25, 26, 30, 31, 47

LOG OF OVERBURDEN AND BEDROCK MATERIALS (see instructions)

Table with columns: General colour, Most common material, Other materials, General description, Depth - feet (From, To). Rows: Brown Sand (0-8), Gray Sand (8-15), Gray Limestone (15-48)

31, 32

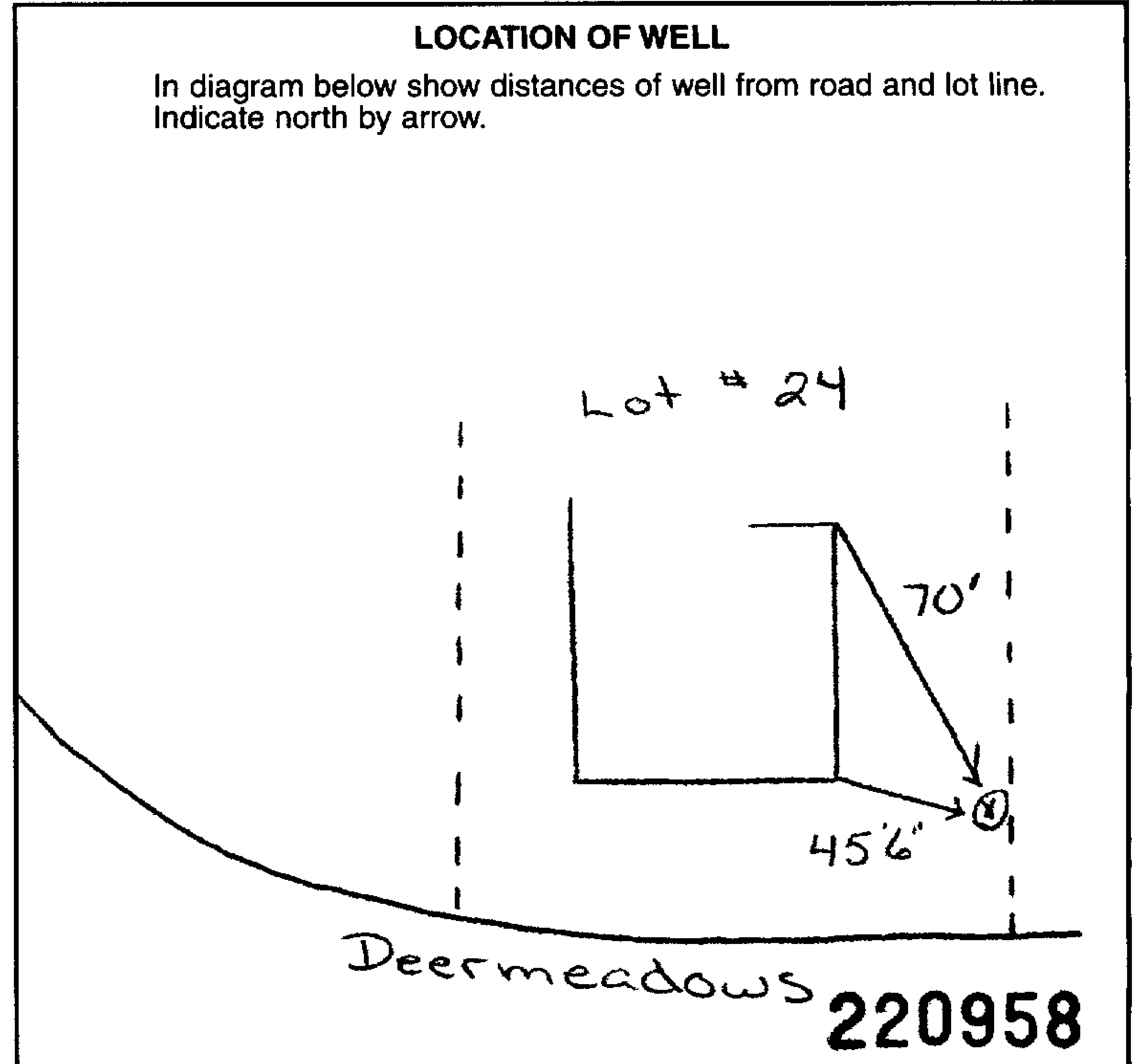
41 WATER RECORD: Water found at - feet, Kind of water (Fresh, Salty, Sulphur, Minerals, Gas)

51 CASING & OPEN HOLE RECORD: Inside diam inches, Material, Wall thickness inches, Depth - feet (From, To)

SCREEN: Sizes of opening (Slot No.), Diameter inches, Length feet, Material and type, Depth at top of screen feet

61 PLUGGING & SEALING RECORD: Annular space, Abandonment, Depth set at - feet, Material and type (Cement grout, bentonite, etc.)

71 PUMPING TEST: Pumping test method, Pumping rate, Duration of pumping, Static level, Water level end of pumping, Water levels during pumping, Pump intake set at, Recommended pump type, Recommended pump setting, Recommended pump rate



FINAL STATUS OF WELL: 1 Water supply, 2 Observation well, 3 Test hole, 4 Recharge well, 5 Abandoned, insufficient supply, 6 Abandoned, poor quality, 7 Abandoned (Other), 8 Dewatering, 9 Unfinished, 10 Replacement well

WATER USE: 1 Domestic, 2 Stock, 3 Irrigation, 4 Industrial, 5 Commercial, 6 Municipal, 7 Public supply, 8 Cooling & air conditioning, 9 Not use, 10 Other

METHOD OF CONSTRUCTION: 1 Cable tool, 2 Rotary (conventional), 3 Rotary (reverse), 4 Rotary (air), 5 Air percussion, 6 Boring, 7 Diamond, 8 Jetting, 9 Driving, 10 Digging, 11 Other

Name of Well Contractor: Capital Water Supply Ltd.; Well Contractor's Licence No.: 1558; Address: P.O. Box 490 Stittsville, Ontario K2S 1A6; Name of Well Technician: S. Miller; Well Technician's Licence No.: T0097; Submission date: day 12 mo 10 yr 00

MINISTRY USE ONLY: Data source: 1558; Date received: NOV 16 2000; Date of inspection; Inspector; Remarks: CSS.ES0



Print only in spaces provided.  
Mark correct box with a checkmark, where applicable.

11

1531547

Municipality 15009 Con. CON 03

County or District <u>Ottawa-Carleton</u>		Township/Borough/City/Town/Village <u>Osgoode</u>		Con block tract survey, etc. <u>3</u>		Lot <u>8</u>	
Owner's surname [Redacted]		First Name [Redacted]		Address <u>Manotick Station Dr</u>		Date completed <u>11</u> day <u>10</u> month <u>00</u> year	
Zone		Easting		Northing		RC Elevation RC Basin Code ii iii iv	

**LOG OF OVERBURDEN AND BEDROCK MATERIALS (see instructions)**

General colour	Most common material	Other materials	General description	Depth - feet	
				From	To
	<u>Sand gravel</u>			<u>0</u>	<u>13</u>
<u>grey</u>	<u>limestone</u>			<u>13</u>	<u>111</u>
<u>grey</u>	<u>Sandstone</u>			<u>111</u>	<u>236</u>

31	32
----	----

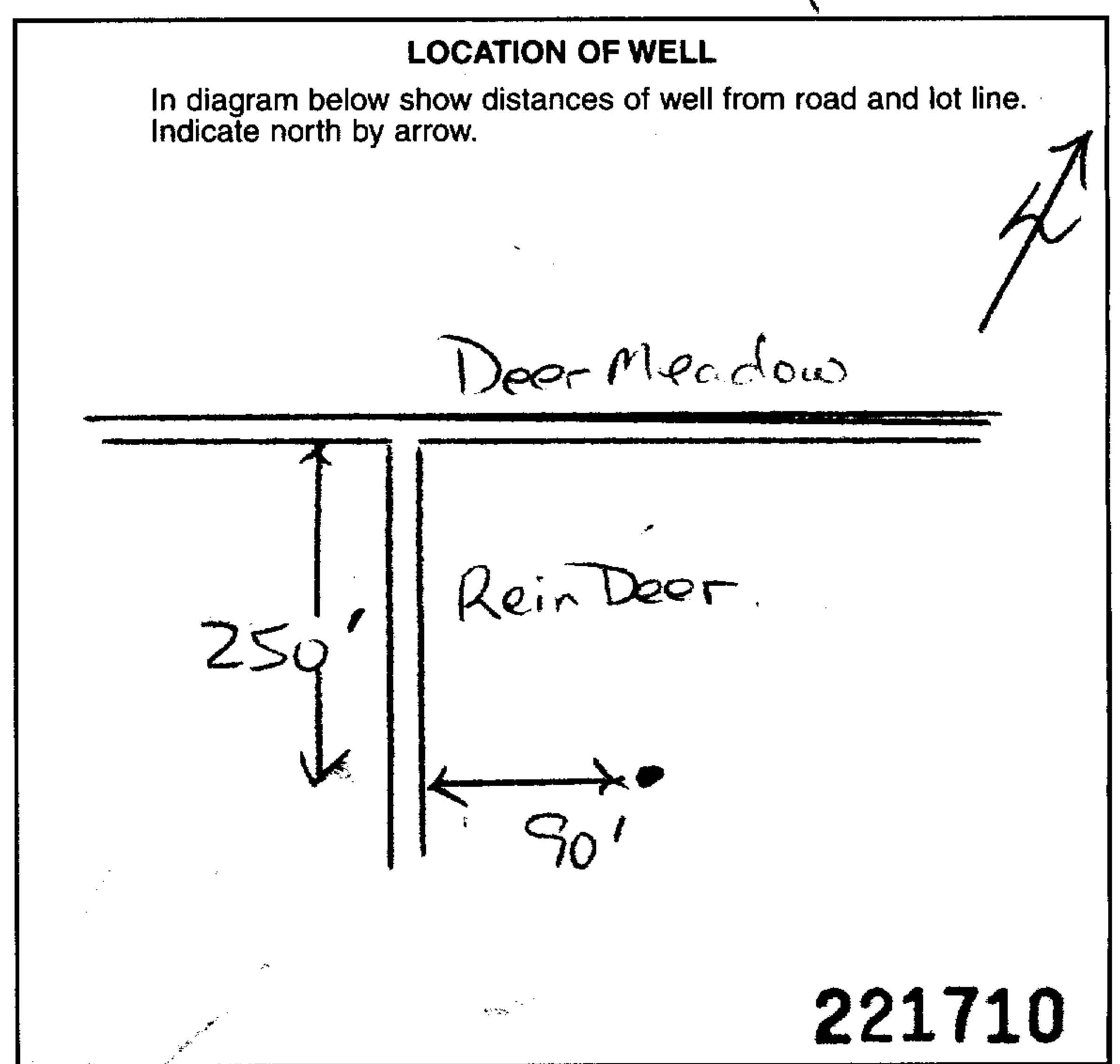
41 WATER RECORD			
Water found at - feet	Kind of water		
<u>182</u>	1 <input checked="" type="checkbox"/> Fresh 2 <input checked="" type="checkbox"/> Salty	3 <input type="checkbox"/> Sulphur 4 <input type="checkbox"/> Minerals 5 <input type="checkbox"/> Gas	14
<u>227</u>	1 <input checked="" type="checkbox"/> Fresh 2 <input type="checkbox"/> Salty	3 <input type="checkbox"/> Sulphur 4 <input type="checkbox"/> Minerals 5 <input type="checkbox"/> Gas	19
	1 <input type="checkbox"/> Fresh 2 <input type="checkbox"/> Salty	3 <input type="checkbox"/> Sulphur 4 <input type="checkbox"/> Minerals 5 <input type="checkbox"/> Gas	24
	1 <input type="checkbox"/> Fresh 2 <input type="checkbox"/> Salty	3 <input type="checkbox"/> Sulphur 4 <input type="checkbox"/> Minerals 5 <input type="checkbox"/> Gas	29
	1 <input type="checkbox"/> Fresh 2 <input type="checkbox"/> Salty	3 <input type="checkbox"/> Sulphur 4 <input type="checkbox"/> Minerals 5 <input type="checkbox"/> Gas	34

51 CASING & OPEN HOLE RECORD				
Inside diam inches	Material	Wall thickness inches	Depth - feet	
			From	To
<u>6 1/4</u>	1 <input checked="" type="checkbox"/> Steel 2 <input type="checkbox"/> Galvanized 3 <input type="checkbox"/> Concrete 4 <input type="checkbox"/> Open hole 5 <input type="checkbox"/> Plastic	<u>188</u>	<u>0</u>	<u>24</u>
<u>8 3/4</u>	1 <input type="checkbox"/> Steel 2 <input type="checkbox"/> Galvanized 3 <input type="checkbox"/> Concrete 4 <input checked="" type="checkbox"/> Open hole 5 <input type="checkbox"/> Plastic		<u>0</u>	<u>22</u>
<u>6</u>	1 <input type="checkbox"/> Steel 2 <input type="checkbox"/> Galvanized 3 <input type="checkbox"/> Concrete 4 <input checked="" type="checkbox"/> Open hole 5 <input type="checkbox"/> Plastic		<u>22</u>	<u>236</u>

SCREEN	Sizes of opening (Slot No.)	Diameter	Length
	Material and type	inches	feet

61 PLUGGING & SEALING RECORD		
Depth set at - feet		Material and type (Cement grout, bentonite, etc.)
From	To	
<u>2</u>	<u>24</u>	<u>Cement grout</u>
<u>18-21</u>	<u>22-25</u>	
<u>26-29</u>	<u>30-33</u>	

71 PUMPING TEST	
Pumping test method 1 <input checked="" type="checkbox"/> Pump 2 <input type="checkbox"/> Bailer	Pumping rate <u>10</u> GPM
Static level <u>10</u> feet	Water level end of pumping <u>160</u> feet
Water levels during	1 <input type="checkbox"/> Pumping 2 <input checked="" type="checkbox"/> Recovery
15 minutes <u>40</u> feet	30 minutes <u>10</u> feet
45 minutes <u>10</u> feet	60 minutes <u>10</u> feet
If flowing give rate	Pump intake set at <u>160</u> feet
Recommended pump type 1 <input type="checkbox"/> Shallow 2 <input checked="" type="checkbox"/> Deep	Recommended pump setting <u>160</u> feet
	Water at end of test <input type="checkbox"/> Clear <input checked="" type="checkbox"/> Cloudy
	Recommended pump rate <u>10</u> GPM



54 FINAL STATUS OF WELL		
1 <input checked="" type="checkbox"/> Water supply	5 <input type="checkbox"/> Abandoned, insufficient supply	9 <input type="checkbox"/> Unfinished
2 <input type="checkbox"/> Observation well	6 <input checked="" type="checkbox"/> Abandoned, poor quality	10 <input type="checkbox"/> Replacement well
3 <input type="checkbox"/> Test hole	7 <input type="checkbox"/> Abandoned (Other)	
4 <input type="checkbox"/> Recharge well	8 <input type="checkbox"/> Dewatering	

55-56 WATER USE		
1 <input checked="" type="checkbox"/> Domestic	5 <input type="checkbox"/> Commercial	9 <input type="checkbox"/> Not use
2 <input type="checkbox"/> Stock	6 <input type="checkbox"/> Municipal	10 <input type="checkbox"/> Other
3 <input type="checkbox"/> Irrigation	7 <input type="checkbox"/> Public supply	
4 <input type="checkbox"/> Industrial	8 <input type="checkbox"/> Cooling & air conditioning	

57 METHOD OF CONSTRUCTION		
1 <input type="checkbox"/> Cable tool	5 <input checked="" type="checkbox"/> Air percussion	9 <input type="checkbox"/> Driving
2 <input type="checkbox"/> Rotary (conventional)	6 <input type="checkbox"/> Boring	10 <input type="checkbox"/> Digging
3 <input type="checkbox"/> Rotary (reverse)	7 <input type="checkbox"/> Diamond	11 <input type="checkbox"/> Other
4 <input type="checkbox"/> Rotary (air)	8 <input type="checkbox"/> Jetting	

Name of Well Contractor <u>Air Rock Drilling Ltd.</u>	Well Contractor's Licence No. <u>1119</u>
Address <u>RR#2, Jasper, Q.C. K0G-1G0</u>	
Name of Well Technician <u>Shannon Purcell</u>	Well Technician's Licence No. <u>T2122</u>
Signature of Technician/Contractor <u>Kennedy</u>	Submission date <u>22</u> day <u>10</u> mo <u>00</u> year

MINISTRY USE ONLY	
Data source <u>1119</u>	Contractor <u>1119</u>
Date of inspection	Date received <u>NOV 24 2000</u>
Inspector	Remarks

**CSS.ESO**



Print only in spaces provided. Mark correct box with a checkmark, where applicable.

11

1532051

Municipality 15009 Con. 03

County or District: Ottawa Carleton; Township/Borough/City/Town/Village: Osgoode; Con block tract survey, etc.: 3; Lot: 7/8; Date completed: 19 06 01

Address: 6346 Deermeadows Dr., Greely ON. K4P 1M9; Zone, Easting, Northing, RC, Elevation, RC, Basin Code

LOG OF OVERBURDEN AND BEDROCK MATERIALS (see instructions). Table with columns: General colour, Most common material, Other materials, General description, Depth - feet (From, To). Includes note: Casing was left 1 ft. above ground level at time of drilling.

Scale markings for 31 and 32 feet.

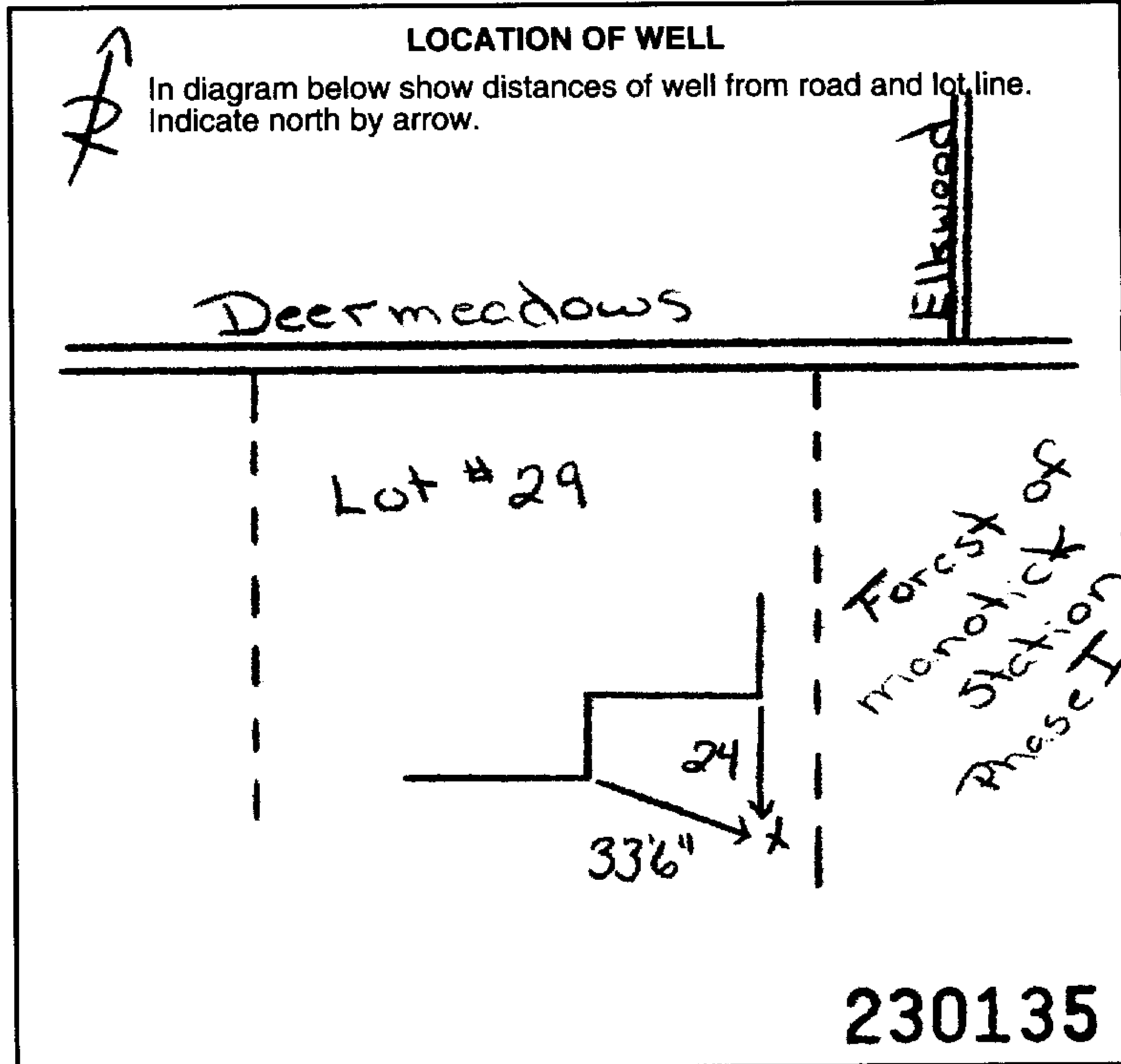
41 WATER RECORD. Table with columns: Water found at - feet, Kind of water. Includes 'NOT TESTED' for 250 feet.

51 CASING & OPEN HOLE RECORD. Table with columns: Inside diam inches, Material, Wall thickness inches, Depth - feet (From, To).

SCREEN. Table with columns: Sizes of opening (Slot No.), Diameter inches, Length feet, Material and type, Depth at top of screen feet.

61 PLUGGING & SEALING RECORD. Table with columns: Depth set at - feet (From, To), Material and type (Cement grout, bentonite, etc.).

71 PUMPING TEST. Form with sections: Pumping test method, Pumping rate, Duration of pumping, Static level, Water level end of pumping, Water levels during, Pump intake set at, Recommended pump type, Recommended pump setting, Water at end of test.



FINAL STATUS OF WELL, WATER USE, METHOD OF CONSTRUCTION. Includes checkboxes for various well types, uses, and construction methods.

Name of Well Contractor: Capital Water Supply Ltd.; Well Contractor's Licence No.: 1558; Address: Box 490, Stittsville, ON K2S 1A6; Name of Well Technician: S. Miller; Well Technician's Licence No.: T0097; Submission date: 20 06 13

MINISTRY USE ONLY. Data source: 1558; Date received: JUL 18 2001; Date of inspection; Inspector; Remarks: OSS.ES1



Print only in spaces provided.  
Mark correct box with a checkmark, where applicable.

11

1532535

Municipality  
15009

Con.  
CON 03

County or District <b>Ottawa Carleton</b>	Township/Borough/City/Town/Village <b>Osgoode</b>	Con block tract survey, etc. <b>3</b>	Lot <b>8</b>
Canada summary 28-47	First Name [REDACTED]	Address <b>6346 Deermeadow Greely ON. K4P 1M9</b>	
Date completed <b>20 11 01</b>		Date completed <b>20 11 01</b>	

21

Zone Easting Northing RC Elevation RC Basin Code ii iii iv

LOG OF OVERBURDEN AND BEDROCK MATERIALS (see instructions)					
General colour	Most common material	Other materials	General description	Depth - feet	
				From	To
Brown	sand			0	5
Grey	sand		wet	5	12
Grey	clay	stones		12	16
Grey	limestone			16	48
Note casing was left 12" above ground level at time of drilling.					

31

32

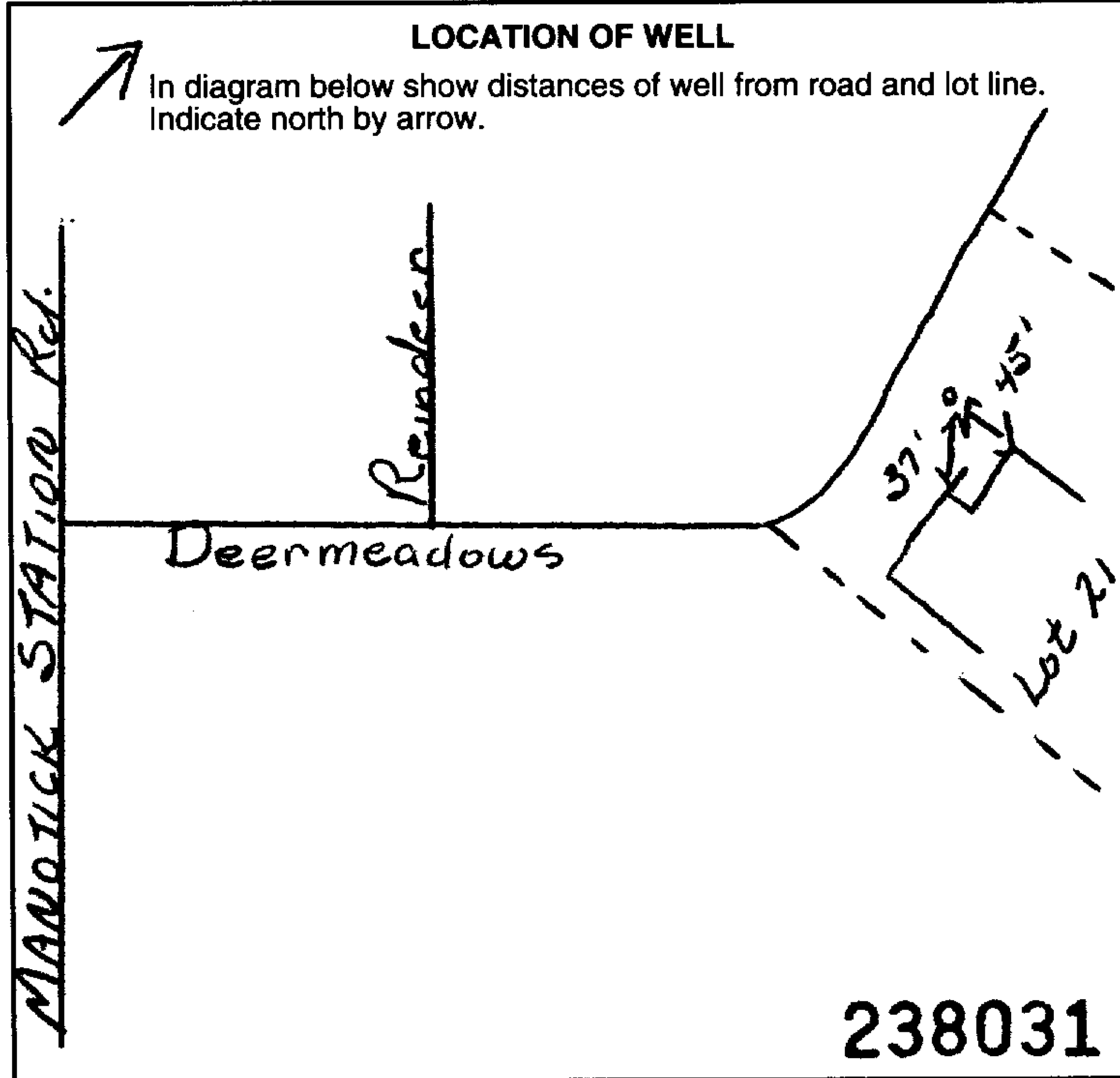
41 WATER RECORD	
Water found at - feet	Kind of water
37 <sup>0-13</sup>	1 <input checked="" type="checkbox"/> Fresh 2 <input checked="" type="checkbox"/> Salty 3 <input type="checkbox"/> Sulphur 4 <input type="checkbox"/> Minerals 5 <input type="checkbox"/> Gas
15-18	1 <input type="checkbox"/> Fresh 2 <input type="checkbox"/> Salty 3 <input type="checkbox"/> Sulphur 4 <input type="checkbox"/> Minerals 5 <input type="checkbox"/> Gas
20-23	1 <input type="checkbox"/> Fresh 2 <input type="checkbox"/> Salty 3 <input type="checkbox"/> Sulphur 4 <input type="checkbox"/> Minerals 5 <input type="checkbox"/> Gas
25-28	1 <input type="checkbox"/> Fresh 2 <input type="checkbox"/> Salty 3 <input type="checkbox"/> Sulphur 4 <input type="checkbox"/> Minerals 5 <input type="checkbox"/> Gas
30-33	1 <input type="checkbox"/> Fresh 2 <input type="checkbox"/> Salty 3 <input type="checkbox"/> Sulphur 4 <input type="checkbox"/> Minerals 5 <input type="checkbox"/> Gas

51 CASING & OPEN HOLE RECORD				
Inside diam inches	Material	Wall thickness inches	Depth - feet	
			From	To
6 1/4	1 <input checked="" type="checkbox"/> Steel 2 <input type="checkbox"/> Galvanized 3 <input type="checkbox"/> Concrete 4 <input type="checkbox"/> Open hole 5 <input type="checkbox"/> Plastic	.188	0	26
6	1 <input type="checkbox"/> Steel 2 <input type="checkbox"/> Galvanized 3 <input type="checkbox"/> Concrete 4 <input checked="" type="checkbox"/> Open hole 5 <input type="checkbox"/> Plastic		26	48
	1 <input type="checkbox"/> Steel 2 <input type="checkbox"/> Galvanized 3 <input type="checkbox"/> Concrete 4 <input type="checkbox"/> Open hole 5 <input type="checkbox"/> Plastic			27-30

SCREEN	Sizes of opening (Slot No.)	Diameter inches	Length feet
	Material and type		Depth at top of screen feet

61 PLUGGING & SEALING RECORD			
Annular space		Abandonment	
Depth set at - feet		Material and type (Cement grout, bentonite, etc.)	
From	To		
26 <sup>10-13</sup>	0 <sup>14-17</sup>	Grouted-cement (3)	
18-21	22-25		
26-29	30-33		

71 PUMPING TEST			
Pumping test method	Pumping rate	Duration of pumping	
1 <input checked="" type="checkbox"/> Pump 2 <input type="checkbox"/> Bailer	25 GPM	1 Hours	
Static level	Water level end of pumping	Water levels during	
7'2" feet	15 feet	15 minutes 45 feet	30 minutes 30 feet
		45 minutes 30 feet	60 minutes 15 feet
If flowing give rate	Pump intake set at	Water at end of test	
	25 feet	<input type="checkbox"/> Clear <input checked="" type="checkbox"/> Cloudy	
Recommended pump type	Recommended pump setting	Recommended pump rate	
<input checked="" type="checkbox"/> Shallow <input type="checkbox"/> Deep	25 feet	5 GPM	



54 FINAL STATUS OF WELL		
1 <input checked="" type="checkbox"/> Water supply	5 <input type="checkbox"/> Abandoned, insufficient supply	9 <input type="checkbox"/> Unfinished
2 <input type="checkbox"/> Observation well	6 <input type="checkbox"/> Abandoned, poor quality	10 <input type="checkbox"/> Replacement well
3 <input type="checkbox"/> Test hole	7 <input type="checkbox"/> Abandoned (Other)	
4 <input type="checkbox"/> Recharge well	8 <input type="checkbox"/> Dewatering	

55-56 WATER USE		
1 <input checked="" type="checkbox"/> Domestic	5 <input type="checkbox"/> Commercial	9 <input type="checkbox"/> Not use
2 <input type="checkbox"/> Stock	6 <input type="checkbox"/> Municipal	10 <input type="checkbox"/> Other
3 <input type="checkbox"/> Irrigation	7 <input type="checkbox"/> Public supply	
4 <input type="checkbox"/> Industrial	8 <input type="checkbox"/> Cooling & air conditioning	

57 METHOD OF CONSTRUCTION		
1 <input type="checkbox"/> Cable tool	5 <input checked="" type="checkbox"/> Air percussion	9 <input type="checkbox"/> Driving
2 <input type="checkbox"/> Rotary (conventional)	6 <input type="checkbox"/> Boring	10 <input type="checkbox"/> Digging
3 <input type="checkbox"/> Rotary (reverse)	7 <input type="checkbox"/> Diamond	11 <input type="checkbox"/> Other
4 <input checked="" type="checkbox"/> Rotary (air) mud	8 <input type="checkbox"/> Jetting	

Name of Well Contractor <b>Capital Water Supply Ltd.</b>	Well Contractor's Licence No. <b>1558</b>
Address <b>Box 490, Stittsville, ON. K2S 1A6</b>	
Name of Well Technician <b>S. Miller</b>	Well Technician's Licence No. <b>T0097</b>
Signature of Technician/Contractor <i>[Signature]</i>	Submission date day mo yr

MINISTRY USE ONLY	
Data source <b>1558</b>	Date received <b>JAN 17 2002</b>
Date of inspection	Inspector
Remarks <b>CSS.ES2</b>	



Print only in spaces provided.  
Mark correct box with a checkmark, where applicable.

11

1532536

Municipality 15009

Con. CON 03

County or District <b>Ottawa Carleton</b>	Township/Borough/City/Town/Village <b>Osgoode</b>	Con block tract survey, etc. <b>3</b>	Lot <b>8</b>
Owner's surname [REDACTED]	First Name [REDACTED]	Address <b>6346 Deermeadows Dr. Greely ON. K4P 1M9</b>	
Date completed <b>20 11 01</b>		Date completed day month year	

LOG OF OVERBURDEN AND BEDROCK MATERIALS (see instructions)					
General colour	Most common material	Other materials	General description	Depth - feet	
				From	To
Brown	sand	stones		0	5
Grey	sand			5	9
Grey	sand & gravel	boulders		9	24
Grey	limestone			24	73
Note casing was left 12" above ground level at time of drilling.					

31	32
----	----

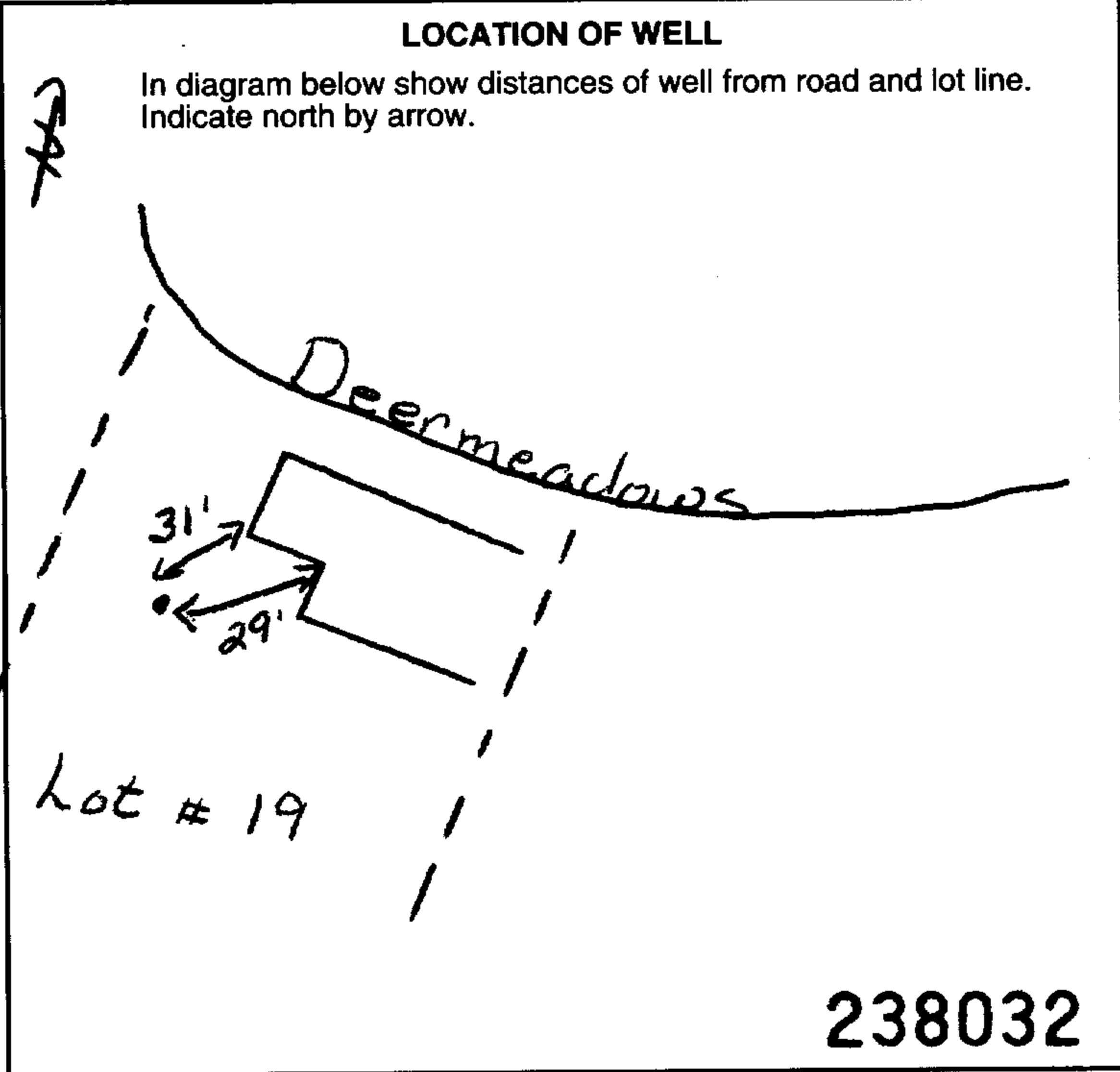
41 WATER RECORD	
Water found at - feet	Kind of water
66	NOT TESTED
15-18	1 <input type="checkbox"/> Fresh 2 <input type="checkbox"/> Salty 3 <input type="checkbox"/> Sulphur 4 <input type="checkbox"/> Minerals 5 <input type="checkbox"/> Gas 6 <input type="checkbox"/>
20-23	1 <input type="checkbox"/> Fresh 2 <input type="checkbox"/> Salty 3 <input type="checkbox"/> Sulphur 4 <input type="checkbox"/> Minerals 5 <input type="checkbox"/> Gas 6 <input type="checkbox"/>
25-28	1 <input type="checkbox"/> Fresh 2 <input type="checkbox"/> Salty 3 <input type="checkbox"/> Sulphur 4 <input type="checkbox"/> Minerals 5 <input type="checkbox"/> Gas 6 <input type="checkbox"/>
30-33	1 <input type="checkbox"/> Fresh 2 <input type="checkbox"/> Salty 3 <input type="checkbox"/> Sulphur 4 <input type="checkbox"/> Minerals 5 <input type="checkbox"/> Gas 6 <input type="checkbox"/>

51 CASING & OPEN HOLE RECORD				
Inside diam inches	Material	Wall thickness inches	Depth - feet	
			From	To
6 1/4	1 <input checked="" type="checkbox"/> Steel 2 <input type="checkbox"/> Galvanized 3 <input type="checkbox"/> Concrete 4 <input type="checkbox"/> Open hole 5 <input type="checkbox"/> Plastic	188	0	33
6	1 <input type="checkbox"/> Steel 2 <input type="checkbox"/> Galvanized 3 <input type="checkbox"/> Concrete 4 <input checked="" type="checkbox"/> Open hole 5 <input type="checkbox"/> Plastic		33	73
	1 <input type="checkbox"/> Steel 2 <input type="checkbox"/> Galvanized 3 <input type="checkbox"/> Concrete 4 <input type="checkbox"/> Open hole 5 <input type="checkbox"/> Plastic			27-30

SCREEN	Sizes of opening (Slot No.)	Diameter inches	Length feet

61 PLUGGING & SEALING RECORD		
Depth set at - feet		Material and type (Cement grout, bentonite, etc.)
From	To	
33	0	Grouted-cement (3)

71 PUMPING TEST			
Pumping test method	Pumping rate	Duration of pumping	
1 <input checked="" type="checkbox"/> Pump 2 <input type="checkbox"/> Bailer	20 GPM	1 Hours	17-18 Mins
Static level	Water level end of pumping	Water levels during	
8'6"	25 feet	15 minutes 70 feet	30 minutes 70 feet
		45 minutes 50 feet	60 minutes 25 feet
If flowing give rate	Pump intake set at	Water at end of test	
	50 feet	<input type="checkbox"/> Clear <input type="checkbox"/> Cloudy	
Recommended pump type	Recommended pump setting	Recommended pump rate	
<input type="checkbox"/> Shallow <input checked="" type="checkbox"/> Deep	50 feet	5 GPM	



FINAL STATUS OF WELL		
1 <input checked="" type="checkbox"/> Water supply	5 <input type="checkbox"/> Abandoned, insufficient supply	9 <input type="checkbox"/> Unfinished
2 <input type="checkbox"/> Observation well	6 <input type="checkbox"/> Abandoned, poor quality	10 <input type="checkbox"/> Replacement well
3 <input type="checkbox"/> Test hole	7 <input type="checkbox"/> Abandoned (Other)	
4 <input type="checkbox"/> Recharge well	8 <input type="checkbox"/> Dewatering	

WATER USE		
1 <input checked="" type="checkbox"/> Domestic	5 <input type="checkbox"/> Commercial	9 <input type="checkbox"/> Not use
2 <input type="checkbox"/> Stock	6 <input type="checkbox"/> Municipal	10 <input type="checkbox"/> Other
3 <input type="checkbox"/> Irrigation	7 <input type="checkbox"/> Public supply	
4 <input type="checkbox"/> Industrial	8 <input type="checkbox"/> Cooling & air conditioning	

METHOD OF CONSTRUCTION		
1 <input type="checkbox"/> Cable tool	5 <input checked="" type="checkbox"/> Air percussion	9 <input type="checkbox"/> Driving
2 <input type="checkbox"/> Rotary (conventional)	6 <input type="checkbox"/> Boring	10 <input type="checkbox"/> Digging
3 <input type="checkbox"/> Rotary (reverse)	7 <input type="checkbox"/> Diamond	11 <input type="checkbox"/> Other
4 <input checked="" type="checkbox"/> Rotary (air)	8 <input type="checkbox"/> Jetting	

Name of Well Contractor <b>Capital Water Supply Ltd.</b>	Well Contractor's Licence No. <b>1558</b>
Address <b>Box 490, Stittsville, ON. K2S 1A6</b>	
Name of Well Technician <b>S. Miller</b>	Well Technician's Licence No. <b>T0097</b>
Signature of Technician/Contractor <i>[Signature]</i>	Submission date day mo yr

MINISTRY USE ONLY	Data source	Contractor	Date received
		<b>1558</b>	<b>JAN 17 2002</b>
	Date of inspection	Inspector	
Remarks <b>CSS.ES2</b>			



Print only in spaces provided.  
Mark correct box with a checkmark, where applicable.

11

1532862

Municipality 15009 Con. CON 03

County or District <b>Ottawa Carleton</b>	Township/Borough/City/Town/Village <b>OSgoode</b>	Con block tract survey, etc. <b>3</b>	Lot <b>7/8</b>
Owner's surname [REDACTED]	First Name [REDACTED]	Address <b>6346 Deermeadows Dr. Greely, Ontario</b>	
Date completed <b>22 day 5 month 02 year</b>		[REDACTED]	
Zone <b>21</b>	Easting <b>10</b>	Northing <b>17</b>	RC <b>25</b>
Elevation <b>K4P 1M9</b>	Basin Code <b>ii</b>	[REDACTED]	

LOG OF OVERBURDEN AND BEDROCK MATERIALS (see instructions)					
General colour	Most common material	Other materials	General description	Depth - feet	
				From	To
Brown	Sand			0	22
Gray	sand			22	26
gray	Limestone			26	109
Note: Casing was left 3.5 feet above ground level at time of drilling					

31	[REDACTED]
32	[REDACTED]

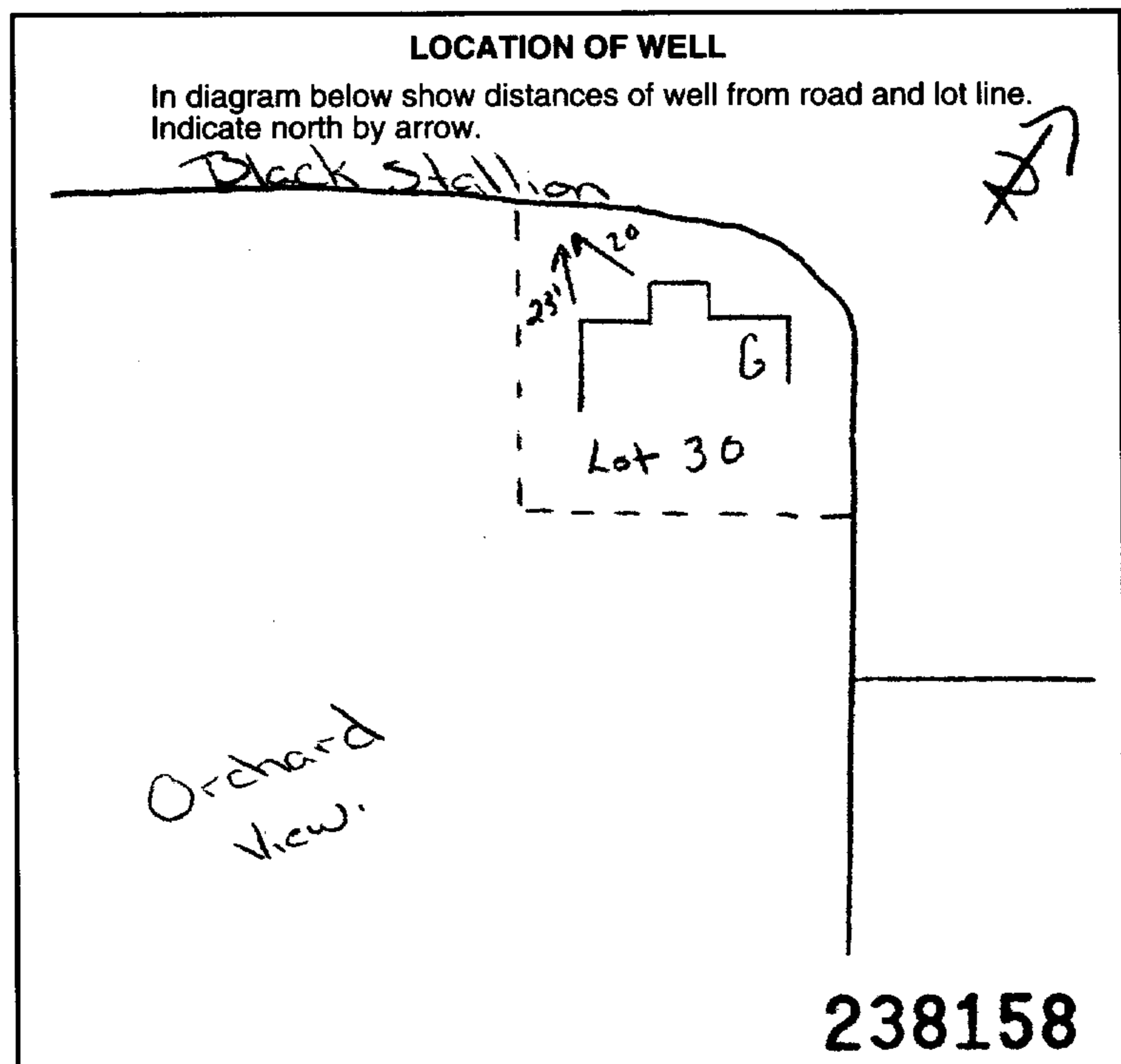
41 WATER RECORD			
Water found at - feet	Kind of water		
10-13 <b>107</b>	1 <input type="checkbox"/> Fresh 2 <input type="checkbox"/> Salty	3 <input type="checkbox"/> Sulphur 4 <input type="checkbox"/> Minerals 6 <input type="checkbox"/> Gas	14
15-18	1 <input type="checkbox"/> Fresh 2 <input type="checkbox"/> Salty	3 <input type="checkbox"/> Sulphur 4 <input type="checkbox"/> Minerals 6 <input type="checkbox"/> Gas	19
20-23	1 <input type="checkbox"/> Fresh 2 <input type="checkbox"/> Salty	3 <input type="checkbox"/> Sulphur 4 <input type="checkbox"/> Minerals 6 <input type="checkbox"/> Gas	24
25-28	1 <input type="checkbox"/> Fresh 2 <input type="checkbox"/> Salty	3 <input type="checkbox"/> Sulphur 4 <input type="checkbox"/> Minerals 6 <input type="checkbox"/> Gas	29
30-33	1 <input type="checkbox"/> Fresh 2 <input type="checkbox"/> Salty	3 <input type="checkbox"/> Sulphur 4 <input type="checkbox"/> Minerals 6 <input type="checkbox"/> Gas	34

51 CASING & OPEN HOLE RECORD				
Inside diam inches	Material	Wall thickness inches	Depth - feet	
			From	To
5 1/4	1 <input checked="" type="checkbox"/> Steel 2 <input type="checkbox"/> Galvanized 3 <input type="checkbox"/> Concrete 4 <input type="checkbox"/> Open hole 5 <input type="checkbox"/> Plastic	.188	0	34.5
6	1 <input type="checkbox"/> Steel 2 <input type="checkbox"/> Galvanized 3 <input type="checkbox"/> Concrete 4 <input checked="" type="checkbox"/> Open hole 5 <input type="checkbox"/> Plastic		34.5	109
6	1 <input type="checkbox"/> Steel 2 <input type="checkbox"/> Galvanized 3 <input type="checkbox"/> Concrete 4 <input type="checkbox"/> Open hole 5 <input type="checkbox"/> Plastic			27-30

SCREEN	Sizes of opening (Slot No.)	Diameter	Length
	Material and type	Depth at top of screen	
		inches	feet
			feet

61 PLUGGING & SEALING RECORD			
Depth set at - feet		Material and type (Cement grout, bentonite, etc.)	
From	To		
31	0	Grouted - Bentonite ((2))	
		Cement (1)	

71 PUMPING TEST			
Pumping test method	Pumping rate	Duration of pumping	
1 <input checked="" type="checkbox"/> Pump 2 <input type="checkbox"/> Bailer	<b>15</b> GPM	1	Hours Mins
Static level	Water level end of pumping	Water levels during	
19-21	22-24	15 minutes	30 minutes
<b>14</b> feet	<b>40</b> feet	<b>100</b> feet	<b>75</b> feet
If flowing give rate	Pump intake set at	Water at end of test	
GPM	feet	<input type="checkbox"/> Clear <input checked="" type="checkbox"/> Cloudy	
Recommended pump type	Recommended pump setting	Recommended pump rate	
<input type="checkbox"/> Shallow <input checked="" type="checkbox"/> Deep	<b>75</b> feet	<b>5</b> GPM	



54 FINAL STATUS OF WELL		
1 <input checked="" type="checkbox"/> Water supply	5 <input type="checkbox"/> Abandoned, insufficient supply	9 <input type="checkbox"/> Unfinished
2 <input type="checkbox"/> Observation well	6 <input type="checkbox"/> Abandoned, poor quality	10 <input type="checkbox"/> Replacement well
3 <input type="checkbox"/> Test hole	7 <input type="checkbox"/> Abandoned (Other)	
4 <input type="checkbox"/> Recharge well	8 <input type="checkbox"/> Dewatering	

55-56 WATER USE		
1 <input checked="" type="checkbox"/> Domestic	5 <input type="checkbox"/> Commercial	9 <input type="checkbox"/> Not use
2 <input type="checkbox"/> Stock	6 <input type="checkbox"/> Municipal	10 <input type="checkbox"/> Other
3 <input type="checkbox"/> Irrigation	7 <input type="checkbox"/> Public supply	
4 <input type="checkbox"/> Industrial	8 <input type="checkbox"/> Cooling & air conditioning	

57 METHOD OF CONSTRUCTION		
1 <input type="checkbox"/> Cable tool	5 <input type="checkbox"/> Air percussion	9 <input type="checkbox"/> Driving
2 <input type="checkbox"/> Rotary (conventional)	6 <input type="checkbox"/> Boring	10 <input type="checkbox"/> Digging
3 <input type="checkbox"/> Rotary (reverse)	7 <input type="checkbox"/> Diamond	11 <input type="checkbox"/> Other
4 <input checked="" type="checkbox"/> Rotary (air mud)	8 <input type="checkbox"/> Jetting	

Name of Well Contractor <b>Capital Water Supply Ltd.</b>	Well Contractor's Licence No. <b>1558</b>
Address <b>P.O. Box 490 Stittsville, Ontario K2S 1A6</b>	
Name of Well Technician <b>S. Miller</b>	Well Technician's Licence No. <b>T0097</b>
Signature of Technician/Contractor <i>[Signature]</i>	Submission date <b>day 27 mo 5 year 02</b>

MINISTRY USE ONLY	Data source <b>1558</b>	Contractor <b>1558</b>	Date received <b>JUN 24 2002</b>
	Date of inspection	Inspector	
	Remarks <b>CSS.ES2</b>		

Measurements recorded in:  Metric  Imperial

Page \_\_\_\_\_ of \_\_\_\_\_

A128159

Address of Well Location (Street Number/Name): **1954 Cedarlakes Way**  
 Township: **Osgoode** Lot: **P/L 7** Concession: **3**  
 County/District/Municipality: **Ottawa-Carleton** City/Town/Village: **Greely** Province: **Ontario** Postal Code: \_\_\_\_\_  
 UTM Coordinates: Zone: **18** Easting: **452189** Northing: **5009620** Municipal Plan and Sublot Number: **4M-1479** Other: **S/L 40**

**Overburden and Bedrock Materials/Abandonment Sealing Record** (see instructions on the back of this form)

General Colour	Most Common Material	Other Materials	General Description	Depth (m/ft)	
				From	To
	Sand & Gravel	Boulders		0'	36'
Grey	Limestone			36'	185'
White	Sandstone			185'	254'
White	Sandstone			254'	272'
White	Sandstone			272'	280'

**Annular Space**

Depth Set at (m/ft)	Type of Sealant Used (Material and Type)	Volume Placed (m <sup>3</sup> /ft <sup>3</sup> )
131' - 121'	Neat cement	10.9
121' - 0'	Bentonite slurry	79.8

**Results of Well Yield Testing**

After test of well yield, water was: <input type="checkbox"/> Clear and sand free <input type="checkbox"/> Other, specify <b>Not tested</b>	Draw Down		Recovery	
	Time (min)	Water Level (m/ft)	Time (min)	Water Level (m/ft)
If pumping discontinued, give reason: <b>X</b>	Static Level	18.2'		37.6"
	1	24.9	1	33.9
	2	27.6	2	26.4
	3	29.7	3	23.5
	4	31.1	4	22.5
	5	32.1	5	21.4
Pump intake set at (m/ft): <b>260</b>	10	34.7	10	18.6
Pumping rate (l/min / GPM): <b>20</b>	15	35.5	15	18.2
Duration of pumping: <b>1</b> hrs + <b>0</b> min	20	35.8	20	18.2
Final water level end of pumping (m/ft): <b>37.6"</b>	25	36	25	18.2
If flowing give rate (l/min / GPM): <b>X</b>	30	36.2	30	18.2
Recommended pump depth (m/ft): <b>150' (1 HP - 20 GPM)</b>	40	36.7	40	18.2
Recommended pump rate (l/min / GPM): <b>20</b>	50	37.2	50	18.2
Well production (l/min / GPM): <b>20</b>	60	37.6'	60	18.2"
Disinfected? <input checked="" type="checkbox"/> Yes <input type="checkbox"/> No				

**Method of Construction**

Cable Tool  Diamond  Public  Commercial  Not used  
 Rotary (Conventional)  Jetting  Domestic  Municipal  Dewatering  
 Rotary (Reverse)  Driving  Livestock  Test Hole  Monitoring  
 Boring  Digging  Irrigation  Cooling & Air Conditioning  
 Air percussion  Industrial  Other, specify \_\_\_\_\_  
 Other, specify \_\_\_\_\_

**Construction Record - Casing**

Inside Diameter (cm/in)	Open Hole OR Material (Galvanized, Fibreglass, Concrete, Plastic, Steel)	Wall Thickness (cm/in)	Depth (m/ft)		Status of Well
			From	To	
6 1/4"	Steel	.188"	+2'	131'	<input checked="" type="checkbox"/> Water Supply <input type="checkbox"/> Replacement Well <input type="checkbox"/> Test Hole <input type="checkbox"/> Recharge Well <input type="checkbox"/> Dewatering Well <input type="checkbox"/> Observation and/or Monitoring Hole <input type="checkbox"/> Alteration (Construction) <input type="checkbox"/> Abandoned, Insufficient Supply <input type="checkbox"/> Abandoned, Poor Water Quality <input type="checkbox"/> Abandoned, other, specify _____ <input type="checkbox"/> Other, specify _____
6"	Open Hole		131'	280'	

**Construction Record - Screen**

Outside Diameter (cm/in)	Material (Plastic, Galvanized, Steel)	Slot No.	Depth (m/ft)	
			From	To

**Water Details**

Water found at Depth (m/ft)	Kind of Water: <input type="checkbox"/> Fresh <input checked="" type="checkbox"/> Untested
254 (m/ft)	<input type="checkbox"/> Gas <input checked="" type="checkbox"/> Other, specify _____
272 (m/ft)	<input type="checkbox"/> Gas <input checked="" type="checkbox"/> Other, specify _____
(m/ft)	<input type="checkbox"/> Gas <input type="checkbox"/> Other, specify _____

**Hole Diameter**

Depth (m/ft)	Diameter (cm/in)
131'	93/4"
280'	6"

**Well Contractor and Well Technician Information**

Business Name of Well Contractor: **Air Rock Drilling Co. Ltd.** Well Contractor's Licence No.: **1119**  
 Business Address (Street Number/Name): **6659 Franktown Road, RR#1** Municipality: **Richmond**  
 Province: **ON** Postal Code: **K9A 2Z0** Business E-mail Address: **air-rock@sympatico.ca**  
 Bus. Telephone No. (inc. area code): **613-932-170** Name of Well Technician (Last Name, First Name): **Hanna, Jeremy**  
 Well Technician's Licence No.: **T 3632** Signature of Technician and/or Contractor: \_\_\_\_\_ Date Submitted: **2013 08 30**

**Map of Well Location**

Please provide a map below following instructions on the back.

Comments: **1 HP - 20 GPM - SET @ 150 feet**

**Well owner's information**

Date Package Delivered: **2013 09 10**  
 Date Work Completed: **2013 07 30**

**Ministry Use Only**

Audit No.: **z 155196**  
 Received: **OCT 10 2013**



Measurements recorded in:  Metric  Imperial

Well Owner's Information

First Name, Last Name / Organization (Trillium Homes), E-mail Address, Mailing Address (519 St. Pierre Road), Municipality (Vars), Province (ON), Postal Code (K0A 3H0), Telephone No.

Well Location

Address of Well Location (1930 Cedarlakes Way), Township (Osgoode), Lot (P/L 7), Concession (3), County/District/Municipality (Ottawa-Carleton), City/Town/Village (Green), Province (Ontario), UTM Coordinates, Municipal Plan and Sublot Number (4M-1479), Other (S/L 30)

Overburden and Bedrock Materials/Abandonment Sealing Record

Table with columns: General Colour, Most Common Material, Other Materials, General Description, Depth (m/ft) From, To. Rows include Sand, Gravel, Limestone, Sandstone.

Annular Space table with columns: Depth Set at (m/ft) From, To; Type of Sealant Used; Volume Placed (m³/ft³).

Results of Well Yield Testing table with columns: Draw Down (Time, Water Level), Recovery (Time, Water Level). Includes pumping rate, duration, and final water level.

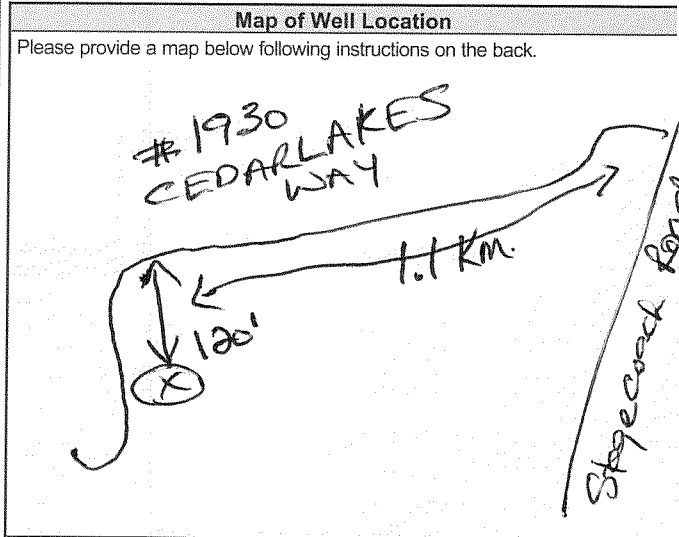
Method of Construction and Well Use checkboxes including Cable Tool, Rotary, Boring, Air percussion, and various well types like Domestic, Commercial, etc.

Construction Record - Casing and Status of Well tables. Casing table includes Inside Diameter, Material, Wall Thickness, Depth. Status of Well includes Water Supply, Replacement Well, etc.

Construction Record - Screen table with columns: Outside Diameter, Material, Slot No., Depth (m/ft).

Water Details and Hole Diameter tables. Water Details includes depth and kind of water. Hole Diameter includes depth and diameter.

Well Contractor and Well Technician Information fields including Business Name (Air Rock Drilling Co. Ltd.), Licence No., and Technician Name (Purcell, Shannon).



Comments: 3/4 HP - 15 GPM SET @ 100 FT

Well owner's information package delivered and date work completed fields.

Ministry Use Only fields including Audit No. (Z 166898) and Received date (JUN 24 2014).

Address of Well Location (Street Number/Name): **1882 Cedarlakes Way**  
 Township: **Osgoode** Lot: **P/L 7** Concession: **3**  
 County/District/Municipality: **Ottawa-Carleton** City/Town/Village: **Greely** Province: **Ontario** Postal Code: \_\_\_\_\_  
 UTM Coordinates: Zone **18** Easting **453300** Northing **5009762** Municipal Plan and Sublot Number: **4M-1479** Other: **S/L 33**

**Overburden and Bedrock Materials/Abandonment Sealing Record** (see instructions on the back of this form)

General Colour	Most Common Material	Other Materials	General Description	Depth (m/ft)
				From To
	Sand & Boulders & Gravel			0' 30'
Grey	Limestone			30' 138'
Grey	Limestone			138' 140'
Grey	Limestone			140' 154'
Grey	Limestone			154' 160'

**Annular Space**

Depth Set at (m/ft)	Type of Sealant Used (Material and Type)	Volume Placed (m <sup>3</sup> /ft <sup>3</sup> )
From To		
131' 121'	Neat cement	9.36
121' 0'	Bentonite slurry	37.8

**Method of Construction**

Cable Tool  Diamond  Public  Commercial  Not used  
 Rotary (Conventional)  Jetting  Domestic  Municipal  Dewatering  
 Rotary (Reverse)  Driving  Livestock  Test Hole  Monitoring  
 Boring  Digging  Irrigation  Cooling & Air Conditioning  
 Air percussion  Industrial  Other, specify \_\_\_\_\_  
 Other, specify \_\_\_\_\_

**Construction Record - Casing**

Inside Diameter (cm/in)	Open Hole OR Material (Galvanized, Fibreglass, Concrete, Plastic, Steel)	Wall Thickness (cm/in)	Depth (m/ft)	Status of Well
			From To	
6 1/4"	Steel	.188"	+2' 131'	<input checked="" type="checkbox"/> Water Supply
6"	Open Hole		131' 160'	<input type="checkbox"/> Replacement Well

**Construction Record - Screen**

Outside Diameter (cm/in)	Material (Plastic, Galvanized, Steel)	Slot No.	Depth (m/ft)	Status of Well
			From To	
				<input type="checkbox"/> Test Hole
				<input type="checkbox"/> Recharge Well
				<input type="checkbox"/> Dewatering Well
				<input type="checkbox"/> Observation and/or Monitoring Hole
				<input type="checkbox"/> Alteration (Construction)
				<input type="checkbox"/> Abandoned, Insufficient Supply
				<input type="checkbox"/> Abandoned, Poor Water Quality
				<input type="checkbox"/> Abandoned, other, specify _____
				<input type="checkbox"/> Other, specify _____

**Water Details**

Water found at Depth (m/ft)	Kind of Water: <input type="checkbox"/> Fresh <input checked="" type="checkbox"/> Untested	Hole Diameter
	<input type="checkbox"/> Gas <input type="checkbox"/> Other, specify _____	Depth (m/ft) Diameter (cm/in)
		From To
138' (m/ft)	<input checked="" type="checkbox"/> Untested	0' 131' 9 3/4"
140' (m/ft)	<input checked="" type="checkbox"/> Untested	131' 160' 6"
154' (m/ft)	<input checked="" type="checkbox"/> Untested	

**Well Contractor and Well Technician Information**

Business Name of Well Contractor: **Air Rock Drilling Co. Ltd.** Well Contractor's Licence No.: **1119**  
 Business Address (Street Number/Name): **8055 Frankton Road, RR#1** Municipality: **Richmond**  
 Province: **ON** Postal Code: **K0A 2Z0** Business E-mail Address: **air-rock@sympatico.ca**

Bus. Telephone No. (inc. area code): **6138382170** Name of Well Technician (Last Name, First Name): **Hogan, Dan**  
 Well Technician's Licence No.: **13058** Signature of Technician and/or Contractor: \_\_\_\_\_ Date Issued: **2015 05 29**

**Results of Well Yield Testing**

After test of well yield, water was:  
 Clear and sand free  
 Other, specify **Not tested**

If pumping discontinued, give reason: **X**

Pump intake set at (m/ft): **150**

Pumping rate (l/min / GPM): **20**

Duration of pumping: **1 hrs + 0 min**

Final water level end of pumping (m/ft): **31.3"**

If flowing give rate (l/min / GPM): **X**

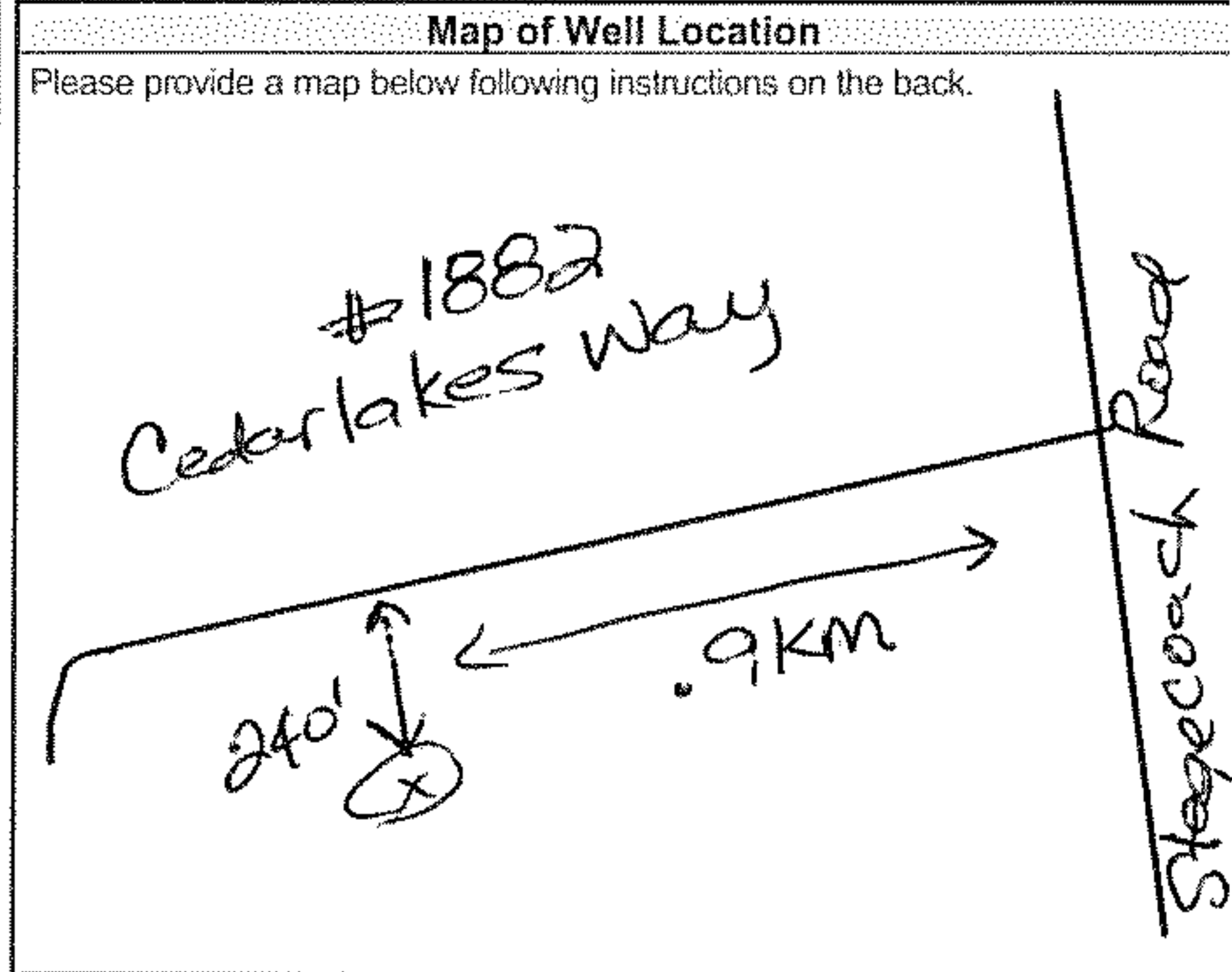
Recommended pump depth (m/ft): **100'**

Recommended pump rate (l/min / GPM): **20**

Well production (l/min / GPM): **20+**

Disinfected?  Yes  No

Time (min)	Draw Down		Recovery	
	Water Level (m/ft)	Time (min)	Water Level (m/ft)	Time (min)
Static Level	17' 3"		31' 3"	
1	22.4	1	17.3	
2	24.5	2	17.3	
3	25.6	3	17.3	
4	26.3	4	17.3	
5	27	5	17.3	
10	30.1	10	17.3	
15	30.1	15	17.3	
20	30.6	20	17.3	
25	30.8	25	17.3	
30	31	30	17.3	
40	31.1	40	17.3	
50	31.2	50	17.3	
60	31.3"	60	17' 3"	



Comments: **3/4 HP - 15 GPM SET @ 100 FT**

Well owner's information package delivered:  Yes  No

Date Package Delivered: **2015 05 05**

Date Work Completed: **2015 05 01**

**Ministry Use Only**  
 Audit No.: **Z191426**  
 Received: **JUN 15 2015**



Measurements recorded in:  Metric  Imperial

A153579

Address of Well Location (Street Number/Name) **1890 Cedar Lakes Way** Township **Osgoode** Lot **34** Concession **Con 06**  
 County/District/Municipality **Ottawa Carleton** City/Town/Village **Greely** Province **Ontario** Postal Code **K4P0E4**  
 UTM Coordinates Zone Easting Northing **NAD 83 18753543451422** Municipal Plan and Sublot Number **Plan 4M-1479** Other

**Overburden and Bedrock Materials/Abandonment Sealing Record** (see instructions on the back of this form)

General Colour	Most Common Material	Other Materials	General Description	Depth (mft)	
				From	To
Brown	Sand			0	8'
Blue	Sand with stones & Gravel			8'	42'
Grey	Limestone			42'	160'
White	Sandstone			160'	180'

**Annular Space**

Depth Set at (mft)	Type of Sealant Used (Material and Type)	Volume Placed (m³/ft³)
170' 0'	16 Bags cement 10 Bags Quik proaf	48 ft³

**Results of Well Yield Testing**

After test of well yield, water was:		Draw Down		Recovery	
<input checked="" type="checkbox"/> Clear and sand free	<input type="checkbox"/> Other, specify	Time (min)	Water Level (mft)	Time (min)	Water Level (mft)
If pumping discontinued, give reason:		Static Level	27.31		35.70
Pump intake set at (mft)		1	28.09	1	32.91
Pumping rate (l/min / GPM)		2	28.61	2	30.35
Duration of pumping		3	29.31	3	28.94
Final water level end of pumping (mft)		4	29.97	4	28.13
If flowing give rate (l/min / GPM)		5	30.41	5	27.68
Recommended pump depth (mft)		10	31.89	10	27.31
Recommended pump rate (l/min / GPM)		15	32.77	15	27.31
Well production (l/min / GPM)		20	33.51	20	27.31
Disinfected? <input checked="" type="checkbox"/> Yes <input type="checkbox"/> No		25	34.03	25	27.31
35		30	34.87	30	27.31
		40	35.19	40	27.31
		50	35.70	50	27.31
		60	35.70	60	27.31

**Method of Construction**

Cable Tool  Diamond  Public  Commercial  Not used  
 Rotary (Conventional)  Jetting  Domestic  Municipal  Dewatering  
 Rotary (Reverse)  Driving  Livestock  Test Hole  Monitoring  
 Boring  Digging  Irrigation  Cooling & Air Conditioning  
 Air percussion  Industrial  Other, specify

**Construction Record - Casing**

Inside Diameter (cm/in)	Open Hole OR Material (Galvanized, Fibreglass, Concrete, Plastic, Steel)	Wall Thickness (cm/in)	Depth (mft)		Status of Well
			From	To	
6 1/4"	steel	1.88	170'	+2	<input checked="" type="checkbox"/> Water Supply <input type="checkbox"/> Replacement Well <input type="checkbox"/> Test Hole <input type="checkbox"/> Recharge Well <input type="checkbox"/> Dewatering Well <input type="checkbox"/> Observation and/or Monitoring Hole <input type="checkbox"/> Alteration (Construction) <input type="checkbox"/> Abandoned, Insufficient Supply <input type="checkbox"/> Abandoned, Poor Water Quality <input type="checkbox"/> Abandoned, other, specify <input type="checkbox"/> Other, specify

**Construction Record - Screen**

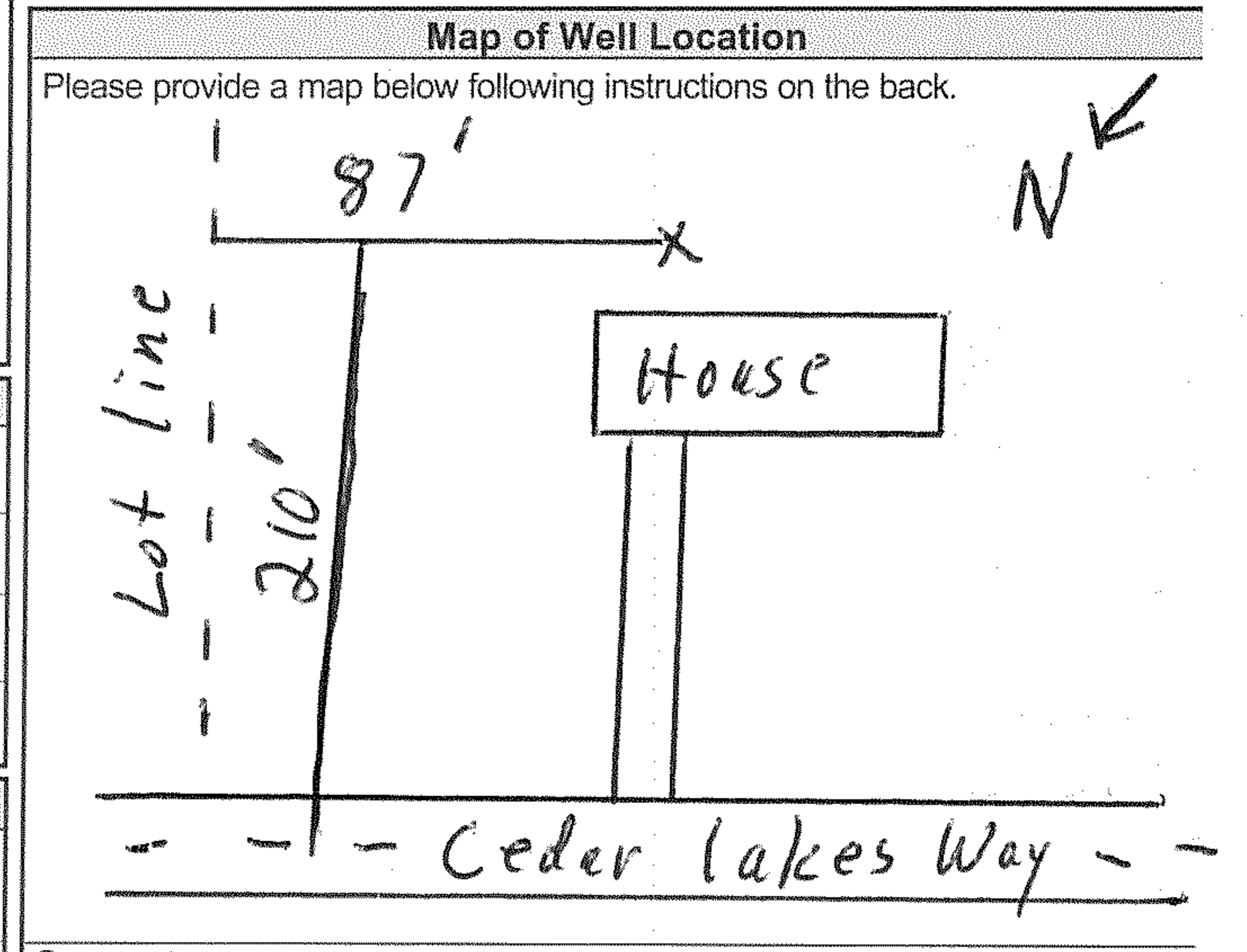
Outside Diameter (cm/in)	Material (Plastic, Galvanized, Steel)	Slot No.	Depth (mft)	
			From	To

**Water Details**

Water found at Depth (mft)	Kind of Water: <input checked="" type="checkbox"/> Fresh <input type="checkbox"/> Untested	Depth (mft)	Diameter (cm/in)
153'	<input type="checkbox"/> Gas <input type="checkbox"/> Other, specify	0	10"
168'	<input type="checkbox"/> Gas <input type="checkbox"/> Other, specify	120'	6 1/8"

**Well Contractor and Well Technician Information**

Business Name of Well Contractor **Olympic Drilling Co Ltd** Well Contractor's Licence No. **4006**  
 Business Address (Street Number/Name) **6662 Bank St Metcalfe** Municipality **Ottawa**  
 Province **Ont** Postal Code **K0A2P0** Business E-mail Address  
 Bus. Telephone No. (inc. area code) **613 229 8371** Name of Well Technician (Last Name, First Name) **Wayne Kenwick**  
 Well Technician's Licence No. **0327** Signature of Technician and/or Contractor **Wayne Kenwick** Date Submitted **2015 02 21**



Comments: **chlorine Residual 45**

Well owner's information package delivered	Date Package Delivered	Ministry Use Only
<input checked="" type="checkbox"/> Yes	<b>2015 01 21</b>	Audit No. <b>Z 177409</b>
<input type="checkbox"/> No	<b>2015 02 21</b>	Received <b>JUL 07 2016</b>

Measurements recorded in:  Metric  Imperial

A186982

Page \_\_\_\_\_ of \_\_\_\_\_

Address of Well Location (Street Number/Name) <b>1866 Cedarlakes Way</b>		Township <b>Osgoode</b>	Lot <b>P/L 7</b>	Concession <b>3</b>
County/District/Municipality <b>Ottawa-Carleton</b>		City/Town/Village <b>Greely</b>	Province <b>Ontario</b>	Postal Code
UTM Coordinates Zone <b>NAD 83 18</b>	Easting <b>453354</b>	Northing <b>5009772</b>	Municipal Plan and Sublot Number <b>4M-1479</b>	Other <b>S/L 31</b>

Overburden and Bedrock Materials/Abandonment Sealing Record (see instructions on the back of this form)				
General Colour	Most Common Material	Other Materials	General Description	Depth (m)
				From To
	Sand & Gravel	Cobble & Boulders		0' 36'
Grey	Limestone			36' 111'
Grey	Sandstone	w/ Grey Limestone		111' 135'
Grey	Sandstone	w/ Grey Limestone		135' 153'
Grey	Sandstone	w/ Grey Limestone		153' 162'

Annular Space		
Depth Set at (m)	Type of Sealant Used (Material and Type)	Volume Placed (m³)
From To		
131' 121'	Neat cement	10.9
121' 0'	Bentonite slurry	87.2

Results of Well Yield Testing				
After test of well yield, water was: <input type="checkbox"/> Clear and sand free <input type="checkbox"/> Other, specify <u>Not tested</u>	Draw Down		Recovery	
	Time (min)	Water Level (m)	Time (min)	Water Level (m)
If pumping discontinued, give reason: <b>X</b>	Static Level	<b>38.7"</b>		<b>50.1"</b>
	1	44.7	1	40.8
	2	46.4	2	40.4
	3	47.2	3	39.8
	4	47.8	4	39.2
	5	48.7	5	38.9
Pump intake set at (m) <b>140'</b>				
Pumping rate (l/min / GPM) <b>20</b>				
Duration of pumping <b>1 hrs + 0 min</b>				
Final water level end of pumping (m) <b>50.1"</b>				
If flowing give rate (l/min / GPM) <b>X</b>				
Recommended pump depth (m) <b>100'</b>				
Recommended pump rate (l/min / GPM) <b>20</b>				
Well production (l/min / GPM) <b>20</b>				
Disinfected? <input checked="" type="checkbox"/> Yes <input type="checkbox"/> No				

Method of Construction		Well Use	
<input type="checkbox"/> Cable Tool	<input type="checkbox"/> Diamond	<input type="checkbox"/> Public	<input type="checkbox"/> Commercial
<input type="checkbox"/> Rotary (Conventional)	<input type="checkbox"/> Jetting	<input checked="" type="checkbox"/> Domestic	<input type="checkbox"/> Municipal
<input type="checkbox"/> Rotary (Reverse)	<input type="checkbox"/> Driving	<input type="checkbox"/> Livestock	<input type="checkbox"/> Test Hole
<input type="checkbox"/> Boring	<input type="checkbox"/> Digging	<input type="checkbox"/> Irrigation	<input type="checkbox"/> Cooling & Air Conditioning
<input checked="" type="checkbox"/> Air percussion		<input type="checkbox"/> Industrial	
<input type="checkbox"/> Other, specify _____		<input type="checkbox"/> Other, specify _____	

Construction Record - Casing			Status of Well		
Inside Diameter (cm)	Open Hole OR Material (Galvanized, Fibreglass, Concrete, Plastic, Steel)	Wall Thickness (cm)	Depth (m)		
			From To		
<b>6 1/4"</b>	Steel	.188"	+2' 131'	<input checked="" type="checkbox"/> Water Supply	<input type="checkbox"/> Replacement Well
<b>6 1/16"</b>	Open Hole		131' 162'	<input type="checkbox"/> Test Hole	<input type="checkbox"/> Recharge Well
				<input type="checkbox"/> Dewatering Well	<input type="checkbox"/> Observation and/or Monitoring Hole
				<input type="checkbox"/> Alteration (Construction)	<input type="checkbox"/> Abandoned, Insufficient Supply
				<input type="checkbox"/> Abandoned, Poor Water Quality	<input type="checkbox"/> Abandoned, other, specify _____
				<input type="checkbox"/> Other, specify _____	

Water Details		Hole Diameter	
Water found at Depth <b>135 (m)</b>	Kind of Water: <input type="checkbox"/> Fresh <input checked="" type="checkbox"/> Untested	Depth (m)	Diameter (cm)
	<input type="checkbox"/> Gas <input type="checkbox"/> Other, specify _____	From To	
Water found at Depth <b>153 (m)</b>	Kind of Water: <input type="checkbox"/> Fresh <input checked="" type="checkbox"/> Untested	0' 131'	<b>9 3/4"</b>
	<input type="checkbox"/> Gas <input type="checkbox"/> Other, specify _____	131' 162'	<b>6 1/16"</b>
Water found at Depth <b>(m)</b>	Kind of Water: <input type="checkbox"/> Fresh <input type="checkbox"/> Untested		
	<input type="checkbox"/> Gas <input type="checkbox"/> Other, specify _____		

Well Contractor and Well Technician Information	
Business Name of Well Contractor <b>Air Rock Drilling Co. Ltd.</b>	Well Contractor's Licence No. <b>1119</b>
Business Address (Street Number/Name) <b>6659 Franktown Road, RR#1</b>	Municipality <b>Richmond</b>
Province <b>ON</b>	Postal Code <b>K0A 2Z0</b>
Business E-mail Address <b>air-rock@sympatico.ca</b>	

Bus. Telephone No. (inc. area code) <b>6138382170</b>	Name of Well Technician (Last Name, First Name) <b>Hanna, Jeremy</b>
Well Technician's Licence No. <b>T3632</b>	Signature of Technician and/or Contractor <i>[Signature]</i>
Date Submitted <b>2016 08 31</b>	

Map of Well Location	
Please provide a map below following instructions on the back.	
Comments: <b>3/4 HP - 15 GPM SET @ 100 FT</b>	

Ministry Use Only	
Audit No. <b>2237182</b>	Received <b>OCT 11 2016</b>
Well owner's information package delivered <input checked="" type="checkbox"/> Yes <input type="checkbox"/> No	Date Package Delivered <b>2016 08 16</b>
	Date Work Completed <b>2016 08 11</b>

## Samuel Berube

---

**From:** Public Information Services <publicinformationservices@tssa.org>  
**Sent:** November 10, 2022 10:49 AM  
**To:** Samuel Berube  
**Subject:** RE: PE5918 - TSSA Request

**Please refrain from sending documents to head office. The Public Information (PI) team works remotely, mailing in applications will lengthen the overall processing time.**

### **NO RECORD FOUND IN CURRENT DATABASE**

Hello Samuel,

Thank you for your request for confirmation of public information. TSSA has performed a preliminary search of TSSA's current database.

- We confirm that there are no records in our current database of any fuel storage tanks at the subject address(es).

This is not a confirmation that there are no records in the archives. For a further search in our archives, please submit an application for release of public information (PI Form) through TSSA's new Service Prepayment Portal. The associated fee must be paid via credit card (Visa or MasterCard) through a secure site.

Please follow the steps below to access the new application(s) and Service Prepayment Portal:

1. Click [Release of Public Information - TSSA](#) - TSSA and click "need a copy of a document";
2. Select the appropriate application, download it and complete it in full; and
3. Proceed to page 3 of the application and click the link TSSA Service Prepayment Portal under payment options (the link will take you the secure site to pay for the release via credit card).

Accessing the Service Prepayment Portal:

1. Select new or existing customer (\*if you are an existing customer, you will need your account # & postal code to access your account);
2. Select the program area: AD (Amusement Devices), BPV (Boilers and Pressure Vessels), ED (Elevating Devices), FS (Fuels Services), OE (Operating Engineers) or SKI (Ski Lifts) and click continue;
3. Enter the application form number (obtained from bottom left corner of application form) and click continue;
  - a. When selecting the application form number from the drop-down menu, please make sure you select the application that begins with "PI" (i.e. PI-FS, PI-BPV etc.);
4. Complete the primary contact information section;
5. Complete the fees section;
6. Upload your completed application; and
7. Upload supporting documents (if required) and click continue.

Once all steps have been successfully completed, you will receive your receipt via email.

Questions? Please contact TSSA's Public Information Release team at [publicinformationservices@tssa.org](mailto:publicinformationservices@tssa.org).

Although TSSA believes the information provided pursuant to your request is accurate, please note that TSSA does not warrant this information in any way whatsoever.

Kind Regards,



**Nicola Carty | Public Information Agent**

Public Information  
345 Carlingview Drive  
Toronto, Ontario M9W 6N9  
Tel: +1 416-734-3221 | E-Mail: [ncarty@tssa.org](mailto:ncarty@tssa.org)  
[www.tssa.org](http://www.tssa.org)



**Winner of 2022 5-Star Safety Cultures Award**

**From:** Samuel Berube <[SBerube@patersongroup.ca](mailto:SBerube@patersongroup.ca)>

**Sent:** November 9, 2022 4:32 PM

**To:** Public Information Services <[publicinformationservices@tssa.org](mailto:publicinformationservices@tssa.org)>

**Subject:** PE5918 - TSSA Request

**[CAUTION]:** This email originated outside the organisation.  
Please do not click links or open attachments unless you recognise the source of this email and know the content is safe.

Good afternoon,

Can you please complete a search of your records for the following properties in Ottawa, Ontario?

1600, 1636, – **Stagecoach Road**

1730, 1785, 1802, 1858, 1898, – **Cedarlakes Way**

6284– **Deermeadow Drive**

1707– **Manotik Station Road**

Thank you,



**SAMUEL BERUBE, EIT**  
Junior Environmental Engineer  
TEL: (613) 226-7381 ext. 335  
DIRECT: (613) 696-9651  
9 AURIGA DRIVE  
OTTAWA ON K2E 7T9  
[patersongroup.ca](http://patersongroup.ca)

EXPLORE THE POSSIBILITIES WITH US AND VISIT OUR REFRESHED WEBSITE TODAY.

This electronic message and any attached documents are intended only for the named recipients. This communication from the Technical Standards and Safety Authority may contain information that is privileged, confidential or otherwise protected from disclosure and it must not be disclosed, copied, forwarded or distributed without authorization. If you have received this message in error, please notify the sender immediately and delete the original message.

**Office Use Only**

Application Number: _____	Ward Number: _____	Application Received: (dd/mm/yyyy): _____
Client Service Centre Staff: _____	Fee Received: \$	<input type="text"/>



# Historic Land Use Inventory

## Application Form

### Notice of Public Record

All information and materials required in support of your application shall be made available to the public, as indicated by Section 1.0.1 of *The Planning Act*, R.S.O. 1990, C.P.13.

### Municipal Freedom of Information and Protection Act

Personal information on this form is collected under the authority the *Planning Act*, RSO 1990, c. P. 13 and will be used to process this application. Questions about this collection may be directed by mail to Manager, Business Support Services, Planning Infrastructure and Economic Development Department, 110 Laurier Avenue West, Ottawa, K1P 1J1, or by phone at (613) 580-2424, ext. 24075

**Background Information**

**\*Site Address or Location:**

*\* Mandatory Field*

### Applicant/Agent Information:

Name:

Mailing Address:

Telephone:  Email Address:

### Registered Property Owner Information:

Same as above

Name:

Mailing Address:

Telephone:  Email Address:

## Site Details

Legal Description  
and PIN:

Part of Lot 8, Concession 3, Osgoode Township, City of Ottawa

What is the land  
currently used for?

Vacant

Lot frontage:  m Lot depth:  m Lot area: \_\_\_\_\_ m<sup>2</sup>

**OR** Lot area: (irregular lot)  m<sup>2</sup>

Does the site have Full Municipal Services:  Yes  No

## Required Fees

Please don't hesitate to visit [the Historic Land Use Inventory website](#) more information. Fees must be paid in full at the time of application submission.

Planning Fee

\$105.00

## Submittal Requirements

The following are required to be submitted with this application:

- 1. Consent to Disclose Information:** Consultants and other third parties may make requests for information on behalf of an individual or corporation. However, if the requester is not the owner of the property, **the requester must provide the City of Ottawa with a 'consent to disclose information' letter, signed by the property owner.** This will authorize the City of Ottawa to release any relevant information about the property or its owner(s) to the requester. Consent for disclosure is required in the event that personal information or proprietary company information is found concerning the property and its owner. All consents must clearly indicate the name of the property owner as well as the name of the requester, and must be signed and dated.
- 2. Disclaimer:** Requesters must read and understand the conditions included in the attached disclaimer and submit a signed disclaimer to the City of Ottawa's Planning, Infrastructure and Economic Development Department. This disclaimer is related to the Historic Land Use Inventory and must be received by the City of Ottawa, signed and dated by the requestor, before the process can begin.
- 3. A site plan or key plan of the property, its location and particular features.**
- 4. Any significant dates or time frames that you would like researched.**

**Disclaimer**  
**For use with HLUI Database**

CITY OF OTTAWA ("the City") is the owner of the Historical Land Use Inventory ("HLUI"), a database of information on the type and location of land uses within the geographic area of Ottawa, which had or have the potential to cause contamination in soil, groundwater or surface water.

The City, in providing information from the HLUI, to Paterson Group \_\_\_\_\_ ("the Requester") does so only under the following conditions and understanding:

1. The HLUI may contain erroneous information given that such records and sources of information may be flawed. Changes in municipal addresses over time may have introduced error in such records and sources of information. The City is not responsible for any errors or omissions in the HLUI and reserves the right to change and update the HLUI without further notice. The City does not, however, make any commitment to update the HLUI. Accordingly, all information from the HLUI is provided on an "as is" basis with no representation or warranty by the City with respect to the information's accuracy or exhaustiveness in responding to the request.
2. City staff will perform a search of the HLUI based on the information given by the Requester. City staff will make every effort to be accurate, however, the City does not provide an assurance, guarantee, warranty, representation (express or implied), as to the availability, accuracy, completeness or currency of information which will be provided to the Requester. The HLUI in no way confirms the presence or absence of contamination or pollution of any kind. The information provided by the City to the Requester is provided on the assumption that it will not be relied upon by any person whatsoever. The City denies all liability to any such persons attempting to rely on any information provided from the HLUI database.
3. The City, its employees, servants, agents, boards, officials or contractors take no responsibility for any actions, claims, losses, liability, judgments, demands, expenses, costs, damages or harm suffered by any person whatsoever including negligence in compiling or disseminating information in the HLUI.
4. Copyright is reserved to the City.
5. Any use of the information provided from the HLUI which a third party makes, or any reliance on or decisions to be based on it, are the responsibilities of such third parties. The City, its employees, servants, agents, boards, officials or contractors accept no responsibility for any damages, if any, suffered by a third party as a result of decisions made as a result of an information search of the HLUI.
6. Any use of this service by the Requestor indicates an acknowledgement, acceptance and limits of this disclaimer.
7. All information collected under this request and all records provided in response to this request are subject to the provisions of the Municipal Freedom of Information and Protection of Privacy Act, R.S.O. 1990, c. M.56, as amended.

Signed: \_\_\_\_\_

Dated (dd/mm/yyyy): 28/11/2022 \_\_\_\_\_

Per: Samuel Berube  
\_\_\_\_\_  
(Please print name)

Title: Environmental Engineer \_\_\_\_\_

Company: Paterson Group \_\_\_\_\_





# PATERSON GROUP

November 9, 2022  
File: PE5918 -HLUI

**City of Ottawa**  
110 Laurier Avenue W  
Ottawa, Ontario  
K1P 1J1

## Consulting Engineers

9 Auriga Drive  
Ottawa, Ontario  
K2E 7T9

Tel: (613) 226-7381

Geotechnical Engineering  
Environmental Engineering  
Hydrogeology  
Materials Testing  
Building Science  
Rural Development Design  
Retaining Wall Design  
Noise and Vibration Studies

Subject: **Authorization Letter, HLUI Search  
Phase I-Environmental Site Assessment  
1600 Stagecoach Road  
Ottawa, ON**

[patersongroup.ca](http://patersongroup.ca)

Dear Sir/Madame

Please consider this letter as confirmation that Paterson Group has been retained to conduct a Phase I-Environmental Site Assessment at the aforementioned property.

With this letter, the property owner authorizes the City of Ottawa and other regulatory bodies to release, to Paterson Group, information requested for the purpose of completing an environmental assessment of the property.


Name of Company/Property Owner:

6980848 CANADA CORPORATION

Name of Representative:

MAXCEL RENAUD

Signature:



Date:

NOVEMBER 28, 2022



---

# DATABASE REPORT

**Project Property:** *PE5918 - Phase I - ESA  
1600 Stagecoach Road  
Greely ON K4P 1M1  
56220*

**Project No:** *56220*

**Report Type:** *Quote - Custom-Build Your Own Report*

**Order No:** *22111100069*

**Requested by:** *Paterson Group Inc.*

**Date Completed:** *November 16, 2022*

# Table of Contents

Table of Contents.....	2
Executive Summary.....	3
Executive Summary: Report Summary.....	4
Executive Summary: Site Report Summary - Project Property.....	6
Executive Summary: Site Report Summary - Surrounding Properties.....	7
Executive Summary: Summary By Data Source.....	24
Map.....	44
Aerial.....	45
Topographic Map.....	46
Detail Report.....	47
Unplottable Summary.....	1053
Unplottable Report.....	1057
Appendix: Database Descriptions.....	1212
Definitions.....	1221

## **Notice: IMPORTANT LIMITATIONS and YOUR LIABILITY**

**Reliance on information in Report:** This report DOES NOT replace a full Phase I Environmental Site Assessment but is solely intended to be used as a database review of environmental records.

**License for use of information in Report:** No page of this report can be used without this cover page, this notice and the project property identifier. The information in Report(s) may not be modified or re-sold.

**Your Liability for misuse:** Using this Service and/or its reports in a manner contrary to this Notice or your agreement will be in breach of copyright and contract and ERIS may obtain damages for such mis-use, including damages caused to third parties, and gives ERIS the right to terminate your account, rescind your license to any previous reports and to bar you from future use of the Service.

**No warranty of Accuracy or Liability for ERIS:** The information contained in this report has been produced by ERIS Information Limited Partnership ("ERIS") using various sources of information, including information provided by Federal and Provincial government departments. The report applies only to the address and up to the date specified on the cover of this report, and any alterations or deviation from this description will require a new report. This report and the data contained herein does not purport to be and does not constitute a guarantee of the accuracy of the information contained herein and does not constitute a legal opinion nor medical advice. Although ERIS has endeavored to present you with information that is accurate, ERIS disclaims, any and all liability for any errors, omissions, or inaccuracies in such information and data, whether attributable to inadvertence, negligence or otherwise, and for any consequences arising therefrom. Liability on the part of ERIS is limited to the monetary value paid for this report.

**Trademark and Copyright:** You may not use the ERIS trademarks or attribute any work to ERIS other than as outlined above. This Service and Report (s) are protected by copyright owned by ERIS Information Limited Partnership. Copyright in data used in the Service or Report(s) (the "Data") is owned by ERIS or its licensors. The Service, Report(s) and Data may not be copied or reproduced in whole or in any substantial part without prior written consent of ERIS.

# Executive Summary

## **Property Information:**

**Project Property:** PE5918 - Phase I - ESA  
1600 Stagecoach Road Greely ON K4P 1M1

**Project No:** 56220

## **Order Information:**

**Order No:** 22111100069  
**Date Requested:** November 11, 2022  
**Requested by:** Paterson Group Inc.  
**Report Type:** Quote - Custom-Build Your Own Report

## **Historical/Products:**

**ERIS Xplorer** [ERIS Xplorer](#)

## Executive Summary: Report Summary

<i>Database</i>	<i>Name</i>	<i>Searched</i>	<i>Project Property</i>	<i>Boundary to 0.25km</i>	<i>Total</i>
AAGR	<i>Abandoned Aggregate Inventory</i>	Y	0	0	0
AGR	<i>Aggregate Inventory</i>	Y	0	0	0
AMIS	<i>Abandoned Mine Information System</i>	Y	0	0	0
ANDR	<i>Anderson's Waste Disposal Sites</i>	Y	0	0	0
AST	<i>Aboveground Storage Tanks</i>	Y	0	0	0
AUWR	<i>Automobile Wrecking &amp; Supplies</i>	Y	0	0	0
BORE	<i>Borehole</i>	Y	0	0	0
CA	<i>Certificates of Approval</i>	Y	0	0	0
CDRY	<i>Dry Cleaning Facilities</i>	Y	0	0	0
CFOT	<i>Commercial Fuel Oil Tanks</i>	Y	0	0	0
CHEM	<i>Chemical Manufacturers and Distributors</i>	Y	0	0	0
CHM	<i>Chemical Register</i>	Y	0	0	0
CNG	<i>Compressed Natural Gas Stations</i>	Y	0	0	0
COAL	<i>Inventory of Coal Gasification Plants and Coal Tar Sites</i>	Y	0	0	0
CONV	<i>Compliance and Convictions</i>	Y	0	0	0
CPU	<i>Certificates of Property Use</i>	Y	0	0	0
DRL	<i>Drill Hole Database</i>	Y	0	0	0
DTNK	<i>Delisted Fuel Tanks</i>	Y	0	0	0
EASR	<i>Environmental Activity and Sector Registry</i>	Y	0	0	0
EBR	<i>Environmental Registry</i>	Y	0	0	0
ECA	<i>Environmental Compliance Approval</i>	Y	0	3	3
EEM	<i>Environmental Effects Monitoring</i>	Y	0	0	0
EHS	<i>ERIS Historical Searches</i>	Y	0	0	0
EIIS	<i>Environmental Issues Inventory System</i>	Y	0	0	0
EMHE	<i>Emergency Management Historical Event</i>	Y	0	0	0
EPAR	<i>Environmental Penalty Annual Report</i>	Y	0	0	0
EXP	<i>List of Expired Fuels Safety Facilities</i>	Y	0	0	0
FCON	<i>Federal Convictions</i>	Y	0	0	0
FCS	<i>Contaminated Sites on Federal Land</i>	Y	0	0	0
FOFT	<i>Fisheries &amp; Oceans Fuel Tanks</i>	Y	0	0	0
FRST	<i>Federal Identification Registry for Storage Tank Systems (FIRSTS)</i>	Y	0	0	0
FST	<i>Fuel Storage Tank</i>	Y	0	0	0
FSTH	<i>Fuel Storage Tank - Historic</i>	Y	0	0	0
GEN	<i>Ontario Regulation 347 Waste Generators Summary</i>	Y	0	0	0
GHG	<i>Greenhouse Gas Emissions from Large Facilities</i>	Y	0	0	0
HINC	<i>TSSA Historic Incidents</i>	Y	0	0	0

<b>Database</b>	<b>Name</b>	<b>Searched</b>	<b>Project Property</b>	<b>Boundary to 0.25km</b>	<b>Total</b>
IAFT	<i>Indian &amp; Northern Affairs Fuel Tanks</i>	Y	0	0	0
INC	<i>Fuel Oil Spills and Leaks</i>	Y	0	0	0
LIMO	<i>Landfill Inventory Management Ontario</i>	Y	0	0	0
MINE	<i>Canadian Mine Locations</i>	Y	0	0	0
MNR	<i>Mineral Occurrences</i>	Y	0	0	0
NATE	<i>National Analysis of Trends in Emergencies System (NATES)</i>	Y	0	0	0
NCPL	<i>Non-Compliance Reports</i>	Y	0	0	0
NDFT	<i>National Defense &amp; Canadian Forces Fuel Tanks</i>	Y	0	0	0
NDSP	<i>National Defense &amp; Canadian Forces Spills</i>	Y	0	0	0
NDWD	<i>National Defence &amp; Canadian Forces Waste Disposal Sites</i>	Y	0	0	0
NEBI	<i>National Energy Board Pipeline Incidents</i>	Y	0	0	0
NEBP	<i>National Energy Board Wells</i>	Y	0	0	0
NEES	<i>National Environmental Emergencies System (NEES)</i>	Y	0	0	0
NPCB	<i>National PCB Inventory</i>	Y	0	0	0
NPRI	<i>National Pollutant Release Inventory</i>	Y	0	0	0
OGWE	<i>Oil and Gas Wells</i>	Y	0	0	0
OOGW	<i>Ontario Oil and Gas Wells</i>	Y	0	0	0
OPCB	<i>Inventory of PCB Storage Sites</i>	Y	0	0	0
ORD	<i>Orders</i>	Y	0	0	0
PAP	<i>Canadian Pulp and Paper</i>	Y	0	0	0
PCFT	<i>Parks Canada Fuel Storage Tanks</i>	Y	0	0	0
PES	<i>Pesticide Register</i>	Y	0	0	0
PINC	<i>Pipeline Incidents</i>	Y	0	2	2
PRT	<i>Private and Retail Fuel Storage Tanks</i>	Y	0	0	0
PTTW	<i>Permit to Take Water</i>	Y	0	2	2
REC	<i>Ontario Regulation 347 Waste Receivers Summary</i>	Y	0	0	0
RSC	<i>Record of Site Condition</i>	Y	0	0	0
RST	<i>Retail Fuel Storage Tanks</i>	Y	0	0	0
SCT	<i>Scott's Manufacturing Directory</i>	Y	0	0	0
SPL	<i>Ontario Spills</i>	Y	0	2	2
SRDS	<i>Wastewater Discharger Registration Database</i>	Y	0	0	0
TANK	<i>Anderson's Storage Tanks</i>	Y	0	0	0
TCFT	<i>Transport Canada Fuel Storage Tanks</i>	Y	0	0	0
VAR	<i>Variances for Abandonment of Underground Storage Tanks</i>	Y	0	0	0
WDS	<i>Waste Disposal Sites - MOE CA Inventory</i>	Y	0	0	0
WDSH	<i>Waste Disposal Sites - MOE 1991 Historical Approval Inventory</i>	Y	0	0	0
WWIS	<i>Water Well Information System</i>	Y	2	201	203
<b>Total:</b>			2	210	212

## Executive Summary: Site Report Summary - Project Property

<i>Map Key</i>	<i>DB</i>	<i>Company/Site Name</i>	<i>Address</i>	<i>Dir/Dist (m)</i>	<i>Elev diff (m)</i>	<i>Page Number</i>
<a href="#">1</a>	WWIS		EMPIRE GROVE lot 8 con 3 GREELY ON  <i>Well ID:</i> 7140219	W/0.0	0.00	<a href="#">47</a>
<a href="#">2</a>	WWIS		STAGE COACH ROAD NO CIVIC lot 8 con 3 GREELY ON  <i>Well ID:</i> 7137629	ENE/0.0	-1.08	<a href="#">52</a>

## Executive Summary: Site Report Summary - Surrounding Properties

<b>Map Key</b>	<b>DB</b>	<b>Company/Site Name</b>	<b>Address</b>	<b>Dir/Dist (m)</b>	<b>Elev Diff (m)</b>	<b>Page Number</b>
<a href="#">3</a>	WWIS		1778 CEDARLAKES WAY lot 7 con 3 GREELY ON <b>Well ID:</b> 7318097	NNE/11.0	1.00	<a href="#">59</a>
<a href="#">4</a>	WWIS		1954 CEDARLAKES WAY lot 7 con 3 GREELY ON <b>Well ID:</b> 7209287	W/13.1	0.00	<a href="#">66</a>
<a href="#">5</a>	WWIS		1802 CEDARLAKES WAY lot 7 con 3 GREELY ON <b>Well ID:</b> 7336806	NNE/13.3	1.00	<a href="#">74</a>
<a href="#">6</a>	WWIS		lot 8 con 3 ON <b>Well ID:</b> 1529970	WSW/14.8	-1.14	<a href="#">81</a>
<a href="#">6</a>	WWIS		lot 8 con 3 ON <b>Well ID:</b> 1530109	WSW/14.8	-1.14	<a href="#">85</a>
<a href="#">6</a>	WWIS		lot 8 con 3 ON <b>Well ID:</b> 1530437	WSW/14.8	-1.14	<a href="#">89</a>
<a href="#">6</a>	WWIS		lot 8 con 3 ON <b>Well ID:</b> 1530438	WSW/14.8	-1.14	<a href="#">93</a>
<a href="#">6</a>	WWIS		lot 8 con 3 ON <b>Well ID:</b> 1530643	WSW/14.8	-1.14	<a href="#">97</a>
<a href="#">6</a>	WWIS		lot 8 con 3 ON <b>Well ID:</b> 1530644	WSW/14.8	-1.14	<a href="#">101</a>
<a href="#">6</a>	WWIS		lot 8 con 3 ON <b>Well ID:</b> 1530645	WSW/14.8	-1.14	<a href="#">105</a>
<a href="#">6</a>	WWIS		lot 8 con 3 ON <b>Well ID:</b> 1530713	WSW/14.8	-1.14	<a href="#">109</a>
<a href="#">6</a>	WWIS		lot 8 con 3 ON	WSW/14.8	-1.14	<a href="#">112</a>



<b>Map Key</b>	<b>DB</b>	<b>Company/Site Name</b>	<b>Address</b>	<b>Dir/Dist (m)</b>	<b>Elev Diff (m)</b>	<b>Page Number</b>
			<b>Well ID:</b> 1530714			
<a href="#">6</a>	WWIS		lot 8 con 3 ON	WSW/14.8	-1.14	<a href="#">116</a>
			<b>Well ID:</b> 1530948			
<a href="#">6</a>	WWIS		lot 8 con 3 ON	WSW/14.8	-1.14	<a href="#">120</a>
			<b>Well ID:</b> 1530949			
<a href="#">6</a>	WWIS		lot 8 con 3 ON	WSW/14.8	-1.14	<a href="#">124</a>
			<b>Well ID:</b> 1530950			
<a href="#">6</a>	WWIS		lot 8 con 3 ON	WSW/14.8	-1.14	<a href="#">127</a>
			<b>Well ID:</b> 1530951			
<a href="#">6</a>	WWIS		lot 8 con 3 ON	WSW/14.8	-1.14	<a href="#">131</a>
			<b>Well ID:</b> 1520542			
<a href="#">6</a>	WWIS		lot 8 con 3 ON	WSW/14.8	-1.14	<a href="#">135</a>
			<b>Well ID:</b> 1520914			
<a href="#">6</a>	WWIS		lot 8 con 3 ON	WSW/14.8	-1.14	<a href="#">138</a>
			<b>Well ID:</b> 1520940			
<a href="#">6</a>	WWIS		lot 8 con 3 ON	WSW/14.8	-1.14	<a href="#">142</a>
			<b>Well ID:</b> 1526337			
<a href="#">6</a>	WWIS		lot 8 con 3 ON	WSW/14.8	-1.14	<a href="#">146</a>
			<b>Well ID:</b> 1526340			
<a href="#">6</a>	WWIS		lot 8 con 3 ON	WSW/14.8	-1.14	<a href="#">149</a>
			<b>Well ID:</b> 1526493			
<a href="#">6</a>	WWIS		lot 8 con 3 ON	WSW/14.8	-1.14	<a href="#">154</a>
			<b>Well ID:</b> 1526494			
<a href="#">6</a>	WWIS		lot 8 con 3 ON	WSW/14.8	-1.14	<a href="#">158</a>
			<b>Well ID:</b> 1526495			
<a href="#">6</a>	WWIS		lot 8 con 3 ON	WSW/14.8	-1.14	<a href="#">161</a>

<b>Map Key</b>	<b>DB</b>	<b>Company/Site Name</b>	<b>Address</b>	<b>Dir/Dist (m)</b>	<b>Elev Diff (m)</b>	<b>Page Number</b>
			<b>Well ID:</b> 1526586			
<a href="#">6</a>	WWIS		lot 8 con 3 ON <b>Well ID:</b> 1529249	WSW/14.8	-1.14	<a href="#">165</a>
<a href="#">6</a>	WWIS		lot 8 con 3 ON <b>Well ID:</b> 1529253	WSW/14.8	-1.14	<a href="#">169</a>
<a href="#">6</a>	WWIS		lot 8 con 3 ON <b>Well ID:</b> 1529282	WSW/14.8	-1.14	<a href="#">173</a>
<a href="#">6</a>	WWIS		lot 8 con 3 ON <b>Well ID:</b> 1529631	WSW/14.8	-1.14	<a href="#">178</a>
<a href="#">7</a>	WWIS		1770 CEDARLAKES WAY lot 7 con 3 GREELY ON <b>Well ID:</b> 7321156	NNE/16.5	1.00	<a href="#">182</a>
<a href="#">8</a>	WWIS		lot 8 con 3 ON <b>Well ID:</b> 1531425	WSW/17.4	-1.14	<a href="#">189</a>
<a href="#">8</a>	WWIS		lot 8 con 3 ON <b>Well ID:</b> 1531517	WSW/17.4	-1.14	<a href="#">192</a>
<a href="#">8</a>	WWIS		lot 8 con 3 ON <b>Well ID:</b> 1531518	WSW/17.4	-1.14	<a href="#">196</a>
<a href="#">8</a>	WWIS		lot 8 con 3 ON <b>Well ID:</b> 1531543	WSW/17.4	-1.14	<a href="#">200</a>
<a href="#">8</a>	WWIS		lot 8 con 3 ON <b>Well ID:</b> 1531547	WSW/17.4	-1.14	<a href="#">203</a>
<a href="#">9</a>	WWIS		lot 8 con 3 ON <b>Well ID:</b> 1532862	WSW/17.5	-1.14	<a href="#">207</a>
<a href="#">10</a>	WWIS		1762 CEDARLAKES WAY lot 7 con 3 GREELY ON <b>Well ID:</b> 7296291	NE/17.7	1.00	<a href="#">211</a>
<a href="#">11</a>	WWIS		1754 CEDARLAKES WAY lot 7 con 3 GREELY ON	NE/19.0	1.00	<a href="#">218</a>

<b>Map Key</b>	<b>DB</b>	<b>Company/Site Name</b>	<b>Address</b>	<b>Dir/Dist (m)</b>	<b>Elev Diff (m)</b>	<b>Page Number</b>
			<b>Well ID:</b> 7296288			
<a href="#">12</a>	WWIS		1786 CEDARLAKES WAY lot 7 con 3 GREELY ON <b>Well ID:</b> 7279820	NNE/19.5	1.00	<a href="#">226</a>
<a href="#">13</a>	WWIS		1961 CEDARLAKES WAY lot 7 con 3 GREELY ON <b>Well ID:</b> 7301334	W/25.7	-1.00	<a href="#">234</a>
<a href="#">14</a>	WWIS		1818 CEDARLAKES WAY lot 7 con 3 GREELY ON <b>Well ID:</b> 7301341	NNW/28.0	1.00	<a href="#">241</a>
<a href="#">15</a>	WWIS		1810 CEDARLAKES WAY lot 7 con 3 GREELY ON <b>Well ID:</b> 7292119	N/30.8	1.00	<a href="#">249</a>
<a href="#">16</a>	WWIS		lot 7 con 3 ON <b>Well ID:</b> 7367011	NE/35.8	1.00	<a href="#">256</a>
<a href="#">17</a>	WWIS		1834 CEDARLAKES WAY lot 7 con 3 GREELY ON <b>Well ID:</b> 7255463	NNW/36.1	-0.03	<a href="#">257</a>
<a href="#">18</a>	WWIS		lot 7 con 3 ON <b>Well ID:</b> 7377719	NNW/39.3	1.08	<a href="#">265</a>
<a href="#">19</a>	WWIS		lot 7 con 3 ON <b>Well ID:</b> 1519405	N/50.6	1.00	<a href="#">266</a>
<a href="#">20</a>	WWIS		1914 CEDARLAKES WAY lot 7 con 3 OSGOODE ON <b>Well ID:</b> 7268401	W/53.5	0.00	<a href="#">269</a>
<a href="#">21</a>	WWIS		1953 CEDARLAKES WAY lot 7 con 3 GREELY ON <b>Well ID:</b> 7230313	W/53.7	-1.00	<a href="#">277</a>
<a href="#">22</a>	WWIS		1906 CEDARLAKES WAY lot 7 con 3 GREELY ON <b>Well ID:</b> 7228012	W/55.4	0.00	<a href="#">285</a>
<a href="#">23</a>	WWIS		1890 CEDAR LAKES WAY GREELY ON <b>Well ID:</b> 7266070	WNW/56.3	0.00	<a href="#">293</a>
<a href="#">24</a>	WWIS		1922 CEDARLAKES WAY lot 7 con 3 GREELY ON	W/57.2	0.00	<a href="#">300</a>

<b>Map Key</b>	<b>DB</b>	<b>Company/Site Name</b>	<b>Address</b>	<b>Dir/Dist (m)</b>	<b>Elev Diff (m)</b>	<b>Page Number</b>
			<b>Well ID:</b> 7222301			
<a href="#">25</a>	WWIS		1874 CEDARLAKES WAY lot 7 con 3 GREELY ON <b>Well ID:</b> 7310006	WNW/57.2	0.00	<a href="#">308</a>
<a href="#">26</a>	WWIS		LOT 35 CEDAR LAKE WAY GREELY ON <b>Well ID:</b> 7218731	WNW/57.8	0.00	<a href="#">315</a>
<a href="#">27</a>	WWIS		1794 CEDARLAKES WAY lot 7 con 3 GREELY ON <b>Well ID:</b> 7321082	NNE/59.6	2.00	<a href="#">322</a>
<a href="#">28</a>	WWIS		CEDAR LAKES ST GREELY ON <b>Well ID:</b> 7298633	NE/60.0	0.31	<a href="#">329</a>
<a href="#">29</a>	WWIS		1842 CEDARLAKES WAY lot 7 con 3 GREELY ON <b>Well ID:</b> 7209290	NW/60.3	1.00	<a href="#">337</a>
<a href="#">30</a>	WWIS		1772 CEDARLAKES WAY lot 7 con 3 GREELY ON <b>Well ID:</b> 7268432	NE/60.6	1.00	<a href="#">345</a>
<a href="#">31</a>	WWIS		lot 7 con 3 ON <b>Well ID:</b> 7272964	WNW/60.8	0.00	<a href="#">352</a>
<a href="#">32</a>	WWIS		1850 CEDARLAKES WAY lot 7 con 3 GREELY ON <b>Well ID:</b> 7222332	NW/69.9	1.00	<a href="#">360</a>
<a href="#">33</a>	WWIS		1930 CEDARLAKES WAY lot 7 con 3 GREELY ON <b>Well ID:</b> 7222334	W/75.0	-1.00	<a href="#">369</a>
<a href="#">34</a>	WWIS		1882 CEDARLAKES WAY lot 7 con 3 GREELY ON <b>Well ID:</b> 7243023	WNW/79.4	0.00	<a href="#">377</a>
<a href="#">35</a>	WWIS		1858 CEDARLAKES WAY lot 7 con 3 GREELY ON <b>Well ID:</b> 7226505	NW/80.3	1.00	<a href="#">385</a>
<a href="#">36</a>	WWIS		1945 CEDARLAKES WAY lot 7 con 3 GREELY ON <b>Well ID:</b> 7206697	W/82.2	-1.00	<a href="#">394</a>
<a href="#">37</a>	SPL	Enbridge Gas Distribution Inc.	1922 Cedarlakes Way, Greeley Ottawa ON	W/92.2	-0.15	<a href="#">402</a>

<b>Map Key</b>	<b>DB</b>	<b>Company/Site Name</b>	<b>Address</b>	<b>Dir/Dist (m)</b>	<b>Elev Diff (m)</b>	<b>Page Number</b>
<a href="#">37</a>	PINC	PIPELINE HIT - 1/2"	1922 CEDARLAKES WAY,,OTTAWA,ON, K4P 0E4,CA ON	W/92.2	-0.15	<a href="#">403</a>
<a href="#">38</a>	WWIS		1636 STAGECOACH ROAD lot 8 con 3 OSGOODE ON <b>Well ID:</b> 7195941	E/92.7	0.00	<a href="#">403</a>
<a href="#">39</a>	WWIS		1701 REINDEER WAY lot 9 con 3 GREELY ON <b>Well ID:</b> 7118473	SW/93.4	-3.00	<a href="#">411</a>
<a href="#">40</a>	WWIS		1777 CEDARLAKES WAY lot 7 con 3 GREELY ON <b>Well ID:</b> 7310019	NNE/95.7	2.00	<a href="#">419</a>
<a href="#">41</a>	WWIS		1769 CEDARLAKES WAY lot 7 con 3 GREELY ON <b>Well ID:</b> 7301368	NNE/102.4	2.00	<a href="#">427</a>
<a href="#">42</a>	WWIS		lot 8 con 3 ON <b>Well ID:</b> 1533529	WSW/106.1	-2.00	<a href="#">434</a>
<a href="#">43</a>	WWIS		1785 CEDARLAKES WAY lot 7 con 3 GREELY ON <b>Well ID:</b> 7244913	NNE/106.2	2.00	<a href="#">438</a>
<a href="#">44</a>	WWIS		lot 7 con 3 ON <b>Well ID:</b> 7050745	NE/111.3	1.00	<a href="#">445</a>
<a href="#">45</a>	WWIS		1929 CEDAR LAKES WAY GREELY ON <b>Well ID:</b> 7234936	W/111.6	-1.00	<a href="#">452</a>
<a href="#">46</a>	WWIS		1833 CEDARLAKES WAY lot 7 con 3 GREELY ON <b>Well ID:</b> 7222309	NNW/114.3	1.00	<a href="#">459</a>
<a href="#">47</a>	WWIS		1937 CEDARLAKES WAY lot 7 con 3 GREELY ON <b>Well ID:</b> 7206677	W/114.8	-1.00	<a href="#">467</a>
<a href="#">48</a>	WWIS		1793 CEDARLAKE WAY GREELY ON <b>Well ID:</b> 7233596	N/115.4	2.00	<a href="#">475</a>
<a href="#">49</a>	WWIS		lot 8 con 3 ON	WSW/117.0	-2.43	<a href="#">482</a>

<b>Map Key</b>	<b>DB</b>	<b>Company/Site Name</b>	<b>Address</b>	<b>Dir/Dist (m)</b>	<b>Elev Diff (m)</b>	<b>Page Number</b>
			<b>Well ID:</b> 1532535			
<a href="#">50</a>	WWIS		STAGE COACH ROAD NO CIVIC lot 7 con 3 GREELY ON <b>Well ID:</b> 7137630	NNE/118.2	2.00	<a href="#">486</a>
<a href="#">51</a>	WWIS		1801 CEDARLAKES WAY lot 7 con 3 GREELY ON <b>Well ID:</b> 7213072	N/118.5	2.00	<a href="#">493</a>
<a href="#">52</a>	WWIS		1761 Cedarlakes Way lot 7 con 3 GREELY ON <b>Well ID:</b> 7346278	NNE/120.2	2.00	<a href="#">501</a>
<a href="#">53</a>	WWIS		1809 CEDARLAKES WAY lot 7 con 3 GREELY ON <b>Well ID:</b> 7206688	N/122.0	2.03	<a href="#">508</a>
<a href="#">54</a>	ECA	6980848 Canada Corporation	1544 Stage Coach Rd Ottawa ON K4P 0B6	NE/127.3	1.01	<a href="#">516</a>
<a href="#">55</a>	WWIS		(NO CIVIC) EMPIRE GROVE lot 7 con 3 GREELY ON <b>Well ID:</b> 7140220	NW/127.4	1.09	<a href="#">517</a>
<a href="#">56</a>	WWIS		1825 CEDARLAKES WAY lot 7 con 3 GREELY ON <b>Well ID:</b> 7222329	NNW/127.4	1.00	<a href="#">524</a>
<a href="#">57</a>	WWIS		1817 CEDARLAKES WAY lot 7 con 3 OSGOODE ON <b>Well ID:</b> 7209277	NNW/131.2	2.08	<a href="#">532</a>
<a href="#">58</a>	WWIS		lot 8 con 3 ON <b>Well ID:</b> 1532051	W/132.0	-2.00	<a href="#">539</a>
<a href="#">59</a>	WWIS		lot 7 con 4 ON <b>Well ID:</b> 1514884	NE/132.0	1.09	<a href="#">543</a>
<a href="#">60</a>	WWIS		1745 CEDARLAKES WAY lot 7 con 3 GREELY ON <b>Well ID:</b> 7279800	NNE/132.9	2.00	<a href="#">547</a>
<a href="#">61</a>	WWIS		1550 LAKESHORE DRIVE lot 7 con 4 GREELY ON <b>Well ID:</b> 1536208	NE/146.3	0.30	<a href="#">555</a>
<a href="#">62</a>	WWIS		1897 CEDARLAKES WAY lot 7 con 3 GREELY ON	WNW/155.5	0.00	<a href="#">561</a>

<b>Map Key</b>	<b>DB</b>	<b>Company/Site Name</b>	<b>Address</b>	<b>Dir/Dist (m)</b>	<b>Elev Diff (m)</b>	<b>Page Number</b>
			<b>Well ID:</b> 7252286			
<a href="#">63</a>	WWIS		1549 SPARTAN GROVE STREET lot 7 con 3 GREELY ON <b>Well ID:</b> 7268457	NNW/155.6	2.08	<a href="#">569</a>
<a href="#">64</a>	WWIS		1541 SPARTAN GROVE STREET lot 7 con 3 GREELY ON <b>Well ID:</b> 7268458	NNW/158.7	2.08	<a href="#">577</a>
<a href="#">65</a>	WWIS		1905 CEDARLAKES WAY lot 7 con 3 GREELY ON <b>Well ID:</b> 7222318	WNW/161.4	0.00	<a href="#">585</a>
<a href="#">66</a>	WWIS		lot 7 con 4 ON <b>Well ID:</b> 7371675	NE/163.1	1.96	<a href="#">593</a>
<a href="#">67</a>	WWIS		1889 CEDARLAKES WAY lot 7 con 3 GREELY ON <b>Well ID:</b> 7230311	WNW/167.1	0.00	<a href="#">594</a>
<a href="#">68</a>	WWIS		lot 7 con 7 ON <b>Well ID:</b> 1532804	N/169.7	2.00	<a href="#">601</a>
<a href="#">69</a>	WWIS		1921 CEDARLAKES WAY lot 7 con 3 GREELY ON <b>Well ID:</b> 7222321	W/170.1	-1.00	<a href="#">606</a>
<a href="#">70</a>	WWIS		1865 CEDARLKAES WAY lot 7 con 3 GREELY ON <b>Well ID:</b> 7248800	NW/171.0	0.69	<a href="#">615</a>
<a href="#">71</a>	WWIS		(NO CIVIC) STABLEVIEW WAY lot 7 con 3 GREELY ON <b>Well ID:</b> 7140221	WNW/173.7	-0.69	<a href="#">622</a>
<a href="#">72</a>	WWIS		lot 8 con 3 ON <b>Well ID:</b> 1532052	W/174.4	-1.00	<a href="#">628</a>
<a href="#">73</a>	WWIS		1857 CEDARLAKES DRIVE lot 7 con 3 GREELY ON <b>Well ID:</b> 7248797	NW/174.8	1.03	<a href="#">632</a>
<a href="#">74</a>	WWIS		1881 Cedarlakes Way lot 7 con 3 GREELY ON <b>Well ID:</b> 7325694	WNW/175.2	0.00	<a href="#">640</a>

<b>Map Key</b>	<b>DB</b>	<b>Company/Site Name</b>	<b>Address</b>	<b>Dir/Dist (m)</b>	<b>Elev Diff (m)</b>	<b>Page Number</b>
<a href="#">75</a>	WWIS		1873 CEDARLAKES WAY lot 7 con 3 GREELY ON <i>Well ID:</i> 7230309	WNW/175.5	0.00	<a href="#">647</a>
<a href="#">76</a>	WWIS		1691 REINDEER WAY lot 9 con 3 GREELY ON <i>Well ID:</i> 7121812	SW/177.1	-3.00	<a href="#">655</a>
<a href="#">77</a>	WWIS		1700 REINDEER WAY lot 9 con 3 GREELY ON <i>Well ID:</i> 7139849	SW/177.5	-3.00	<a href="#">662</a>
<a href="#">78</a>	WWIS		1691 REINDEER WAY lot 9 con 3 GREELY ON <i>Well ID:</i> 7121811	SW/179.2	-3.00	<a href="#">669</a>
<a href="#">79</a>	WWIS		lot 7 con 3 ON <i>Well ID:</i> 1532927	N/180.5	2.76	<a href="#">676</a>
<a href="#">80</a>	PTTW	6980848 Canada Corporation	ON	W/183.2	-1.00	<a href="#">680</a>
<a href="#">80</a>	ECA	Orchard View Manor Inc.	Ottawa ON K4P 1P6	W/183.2	-1.00	<a href="#">680</a>
<a href="#">81</a>	WWIS		lot 8 con 4 ON <i>Well ID:</i> 1532452	NNE/183.3	2.00	<a href="#">681</a>
<a href="#">82</a>	PTTW	6980848 Canada Corporation	Ottawa, ON Canada ON	W/184.9	-1.00	<a href="#">685</a>
<a href="#">83</a>	WWIS		lot 7 con 3 ON <i>Well ID:</i> 1531032	W/187.7	-1.00	<a href="#">685</a>
<a href="#">83</a>	WWIS		lot 7 con 3 ON <i>Well ID:</i> 1531033	W/187.7	-1.00	<a href="#">686</a>
<a href="#">84</a>	WWIS		lot 7 con 3 ON <i>Well ID:</i> 1530130	W/187.9	-1.00	<a href="#">690</a>
<a href="#">84</a>	WWIS		lot 7 con 3 ON <i>Well ID:</i> 1530281	W/187.9	-1.00	<a href="#">694</a>



<b>Map Key</b>	<b>DB</b>	<b>Company/Site Name</b>	<b>Address</b>	<b>Dir/Dist (m)</b>	<b>Elev Diff (m)</b>	<b>Page Number</b>
<a href="#">84</a>	WWIS		lot 7 con 3 ON <b>Well ID:</b> 1530356	W/187.9	-1.00	<a href="#">698</a>
<a href="#">84</a>	WWIS		lot 7 con 3 ON <b>Well ID:</b> 1530601	W/187.9	-1.00	<a href="#">702</a>
<a href="#">84</a>	WWIS		lot 7 con 3 ON <b>Well ID:</b> 1519793	W/187.9	-1.00	<a href="#">706</a>
<a href="#">84</a>	WWIS		lot 7 con 3 ON <b>Well ID:</b> 1519815	W/187.9	-1.00	<a href="#">709</a>
<a href="#">84</a>	WWIS		lot 7 con 3 ON <b>Well ID:</b> 1519817	W/187.9	-1.00	<a href="#">713</a>
<a href="#">84</a>	WWIS		lot 7 con 3 ON <b>Well ID:</b> 1519920	W/187.9	-1.00	<a href="#">716</a>
<a href="#">84</a>	WWIS		lot 7 con 3 ON <b>Well ID:</b> 1520374	W/187.9	-1.00	<a href="#">720</a>
<a href="#">84</a>	WWIS		lot 7 con 3 ON <b>Well ID:</b> 1520826	W/187.9	-1.00	<a href="#">723</a>
<a href="#">84</a>	WWIS		lot 7 con 3 ON <b>Well ID:</b> 1520827	W/187.9	-1.00	<a href="#">727</a>
<a href="#">84</a>	WWIS		lot 7 con 3 ON <b>Well ID:</b> 1520828	W/187.9	-1.00	<a href="#">731</a>
<a href="#">84</a>	WWIS		lot 7 con 3 ON <b>Well ID:</b> 1521238	W/187.9	-1.00	<a href="#">734</a>
<a href="#">84</a>	WWIS		lot 7 con 3 ON <b>Well ID:</b> 1522465	W/187.9	-1.00	<a href="#">738</a>
<a href="#">84</a>	WWIS		lot 7 con 3 ON <b>Well ID:</b> 1522466	W/187.9	-1.00	<a href="#">741</a>

<b>Map Key</b>	<b>DB</b>	<b>Company/Site Name</b>	<b>Address</b>	<b>Dir/Dist (m)</b>	<b>Elev Diff (m)</b>	<b>Page Number</b>
<a href="#">84</a>	WWIS		lot 7 con 3 ON <b>Well ID:</b> 1522467	W/187.9	-1.00	<a href="#">745</a>
<a href="#">84</a>	WWIS		lot 7 con 3 ON <b>Well ID:</b> 1522468	W/187.9	-1.00	<a href="#">750</a>
<a href="#">84</a>	WWIS		lot 7 con 3 ON <b>Well ID:</b> 1522469	W/187.9	-1.00	<a href="#">753</a>
<a href="#">84</a>	WWIS		lot 7 con 3 ON <b>Well ID:</b> 1522608	W/187.9	-1.00	<a href="#">757</a>
<a href="#">84</a>	WWIS		lot 7 con 3 ON <b>Well ID:</b> 1522609	W/187.9	-1.00	<a href="#">760</a>
<a href="#">84</a>	WWIS		lot 7 con 3 ON <b>Well ID:</b> 1522614	W/187.9	-1.00	<a href="#">764</a>
<a href="#">84</a>	WWIS		lot 7 con 3 ON <b>Well ID:</b> 1522615	W/187.9	-1.00	<a href="#">767</a>
<a href="#">84</a>	WWIS		lot 7 con 3 ON <b>Well ID:</b> 1522616	W/187.9	-1.00	<a href="#">772</a>
<a href="#">84</a>	WWIS		lot 7 con 3 ON <b>Well ID:</b> 1522629	W/187.9	-1.00	<a href="#">775</a>
<a href="#">84</a>	WWIS		lot 7 con 3 ON <b>Well ID:</b> 1523729	W/187.9	-1.00	<a href="#">779</a>
<a href="#">84</a>	WWIS		lot 7 con 3 ON <b>Well ID:</b> 1523730	W/187.9	-1.00	<a href="#">783</a>
<a href="#">84</a>	WWIS		lot 7 con 3 ON <b>Well ID:</b> 1523789	W/187.9	-1.00	<a href="#">786</a>
<a href="#">84</a>	WWIS		lot 7 con 3 ON <b>Well ID:</b> 1523790	W/187.9	-1.00	<a href="#">789</a>

<b>Map Key</b>	<b>DB</b>	<b>Company/Site Name</b>	<b>Address</b>	<b>Dir/Dist (m)</b>	<b>Elev Diff (m)</b>	<b>Page Number</b>
<a href="#">84</a>	WWIS		lot 7 con 3 ON <b>Well ID:</b> 1525236	W/187.9	-1.00	<a href="#">793</a>
<a href="#">84</a>	WWIS		lot 7 con 3 ON <b>Well ID:</b> 1525804	W/187.9	-1.00	<a href="#">796</a>
<a href="#">84</a>	WWIS		lot 7 con 3 ON <b>Well ID:</b> 1525845	W/187.9	-1.00	<a href="#">800</a>
<a href="#">84</a>	WWIS		lot 7 con 3 ON <b>Well ID:</b> 1525846	W/187.9	-1.00	<a href="#">803</a>
<a href="#">84</a>	WWIS		lot 7 con 3 ON <b>Well ID:</b> 1526585	W/187.9	-1.00	<a href="#">806</a>
<a href="#">84</a>	WWIS		lot 7 con 3 ON <b>Well ID:</b> 1526963	W/187.9	-1.00	<a href="#">809</a>
<a href="#">84</a>	WWIS		lot 7 con 3 ON <b>Well ID:</b> 1527159	W/187.9	-1.00	<a href="#">812</a>
<a href="#">84</a>	WWIS		lot 7 con 3 ON <b>Well ID:</b> 1528511	W/187.9	-1.00	<a href="#">817</a>
<a href="#">84</a>	WWIS		lot 7 con 3 ON <b>Well ID:</b> 1528808	W/187.9	-1.00	<a href="#">821</a>
<a href="#">84</a>	WWIS		lot 7 con 3 ON <b>Well ID:</b> 1529129	W/187.9	-1.00	<a href="#">825</a>
<a href="#">84</a>	WWIS		lot 7 con 3 ON <b>Well ID:</b> 1529395	W/187.9	-1.00	<a href="#">828</a>
<a href="#">84</a>	WWIS		lot 7 con 3 ON <b>Well ID:</b> 1529727	W/187.9	-1.00	<a href="#">833</a>
<a href="#">85</a>	WWIS		1538 SPARTAN GROVE lot 7 con 3 GREELY ON <b>Well ID:</b> 7226477	NW/188.6	1.00	<a href="#">837</a>

<b>Map Key</b>	<b>DB</b>	<b>Company/Site Name</b>	<b>Address</b>	<b>Dir/Dist (m)</b>	<b>Elev Diff (m)</b>	<b>Page Number</b>
<a href="#"><u>86</u></a>	WWIS		lot 7 con 4 ON <b>Well ID:</b> 1533607	NE/189.3	1.97	<a href="#"><u>845</u></a>
<a href="#"><u>87</u></a>	WWIS		lot 7 con 3 ON <b>Well ID:</b> 1533781	W/189.5	-2.00	<a href="#"><u>848</u></a>
<a href="#"><u>88</u></a>	WWIS		lot 7 con 3 ON <b>Well ID:</b> 1533907	W/189.7	-1.00	<a href="#"><u>852</u></a>
<a href="#"><u>88</u></a>	WWIS		lot 7 con 3 ON <b>Well ID:</b> 1533913	W/189.7	-1.00	<a href="#"><u>856</u></a>
<a href="#"><u>88</u></a>	WWIS		lot 7 con 3 ON <b>Well ID:</b> 1534153	W/189.7	-1.00	<a href="#"><u>860</u></a>
<a href="#"><u>88</u></a>	WWIS		lot 7 con 3 ON <b>Well ID:</b> 1534211	W/189.7	-1.00	<a href="#"><u>863</u></a>
<a href="#"><u>89</u></a>	WWIS		lot 7 con 3 ON <b>Well ID:</b> 1534460	W/190.0	-1.00	<a href="#"><u>868</u></a>
<a href="#"><u>89</u></a>	WWIS		lot 7 con 3 ON <b>Well ID:</b> 1534462	W/190.0	-1.00	<a href="#"><u>871</u></a>
<a href="#"><u>90</u></a>	WWIS		lot 7 con 3 ON <b>Well ID:</b> 1531210	W/190.3	-1.00	<a href="#"><u>875</u></a>
<a href="#"><u>90</u></a>	WWIS		lot 7 con 3 ON <b>Well ID:</b> 1531211	W/190.3	-1.00	<a href="#"><u>878</u></a>
<a href="#"><u>90</u></a>	WWIS		lot 7 con 3 ON <b>Well ID:</b> 1531213	W/190.3	-1.00	<a href="#"><u>882</u></a>
<a href="#"><u>90</u></a>	WWIS		lot 7 con 3 ON <b>Well ID:</b> 1531333	W/190.3	-1.00	<a href="#"><u>885</u></a>
<a href="#"><u>90</u></a>	WWIS		lot 7 con 3 ON <b>Well ID:</b> 1531334	W/190.3	-1.00	<a href="#"><u>889</u></a>

<b>Map Key</b>	<b>DB</b>	<b>Company/Site Name</b>	<b>Address</b>	<b>Dir/Dist (m)</b>	<b>Elev Diff (m)</b>	<b>Page Number</b>
<a href="#"><u>90</u></a>	WWIS		lot 7 con 3 ON <b>Well ID:</b> 1531335	W/190.3	-1.00	<a href="#"><u>893</u></a>
<a href="#"><u>90</u></a>	WWIS		lot 7 con 3 ON <b>Well ID:</b> 1531337	W/190.3	-1.00	<a href="#"><u>896</u></a>
<a href="#"><u>90</u></a>	WWIS		lot 7 con 3 ON <b>Well ID:</b> 1531344	W/190.3	-1.00	<a href="#"><u>900</u></a>
<a href="#"><u>90</u></a>	WWIS		lot 7 con 3 ON <b>Well ID:</b> 1531421	W/190.3	-1.00	<a href="#"><u>903</u></a>
<a href="#"><u>90</u></a>	WWIS		lot 7 con 3 ON <b>Well ID:</b> 1531443	W/190.3	-1.00	<a href="#"><u>907</u></a>
<a href="#"><u>90</u></a>	WWIS		lot 7 con 3 ON <b>Well ID:</b> 1531516	W/190.3	-1.00	<a href="#"><u>910</u></a>
<a href="#"><u>90</u></a>	WWIS		lot 7 con 3 ON <b>Well ID:</b> 1531677	W/190.3	-1.00	<a href="#"><u>915</u></a>
<a href="#"><u>90</u></a>	WWIS		lot 7 con 3 ON <b>Well ID:</b> 1531678	W/190.3	-1.00	<a href="#"><u>918</u></a>
<a href="#"><u>90</u></a>	WWIS		lot 7 con 3 ON <b>Well ID:</b> 1531683	W/190.3	-1.00	<a href="#"><u>922</u></a>
<a href="#"><u>90</u></a>	WWIS		lot 7 con 3 ON <b>Well ID:</b> 1531684	W/190.3	-1.00	<a href="#"><u>926</u></a>
<a href="#"><u>90</u></a>	WWIS		lot 7 con 3 ON <b>Well ID:</b> 1531685	W/190.3	-1.00	<a href="#"><u>930</u></a>
<a href="#"><u>91</u></a>	WWIS		lot 7 con 3 ON <b>Well ID:</b> 1533358	N/196.5	2.31	<a href="#"><u>934</u></a>
<a href="#"><u>92</u></a>	WWIS		lot 7 con 3 ON <b>Well ID:</b> 1533359	N/197.3	2.69	<a href="#"><u>938</u></a>

<b>Map Key</b>	<b>DB</b>	<b>Company/Site Name</b>	<b>Address</b>	<b>Dir/Dist (m)</b>	<b>Elev Diff (m)</b>	<b>Page Number</b>
<a href="#">93</a>	WWIS		lot 7 con 3 ON <b>Well ID:</b> 1533530	NNE/197.7	2.69	<a href="#">942</a>
<a href="#">94</a>	WWIS		lot 8 con 3 ON <b>Well ID:</b> 1532536	WSW/200.4	-3.00	<a href="#">946</a>
<a href="#">95</a>	WWIS		lot 8 con 3 ON <b>Well ID:</b> 1532703	WSW/211.2	-3.00	<a href="#">949</a>
<a href="#">96</a>	WWIS		lot 9 con 3 ON <b>Well ID:</b> 1531336	SSW/211.3	-3.24	<a href="#">954</a>
<a href="#">96</a>	WWIS		lot 9 con 3 ON <b>Well ID:</b> 1531424	SSW/211.3	-3.24	<a href="#">957</a>
<a href="#">97</a>	WWIS		lot 9 con 3 ON <b>Well ID:</b> 1530072	SSW/213.1	-3.24	<a href="#">961</a>
<a href="#">97</a>	WWIS		lot 9 con 3 ON <b>Well ID:</b> 1530073	SSW/213.1	-3.24	<a href="#">966</a>
<a href="#">97</a>	WWIS		lot 9 con 3 ON <b>Well ID:</b> 1530076	SSW/213.1	-3.24	<a href="#">970</a>
<a href="#">97</a>	WWIS		lot 9 con 3 ON <b>Well ID:</b> 1530131	SSW/213.1	-3.24	<a href="#">974</a>
<a href="#">97</a>	WWIS		lot 9 con 3 ON <b>Well ID:</b> 1530954	SSW/213.1	-3.24	<a href="#">977</a>
<a href="#">97</a>	WWIS		lot 9 con 3 ON <b>Well ID:</b> 1530955	SSW/213.1	-3.24	<a href="#">981</a>
<a href="#">97</a>	WWIS		lot 9 con 3 ON <b>Well ID:</b> 1520912	SSW/213.1	-3.24	<a href="#">985</a>
<a href="#">97</a>	WWIS		lot 9 con 3 ON <b>Well ID:</b> 1526784	SSW/213.1	-3.24	<a href="#">989</a>

<b>Map Key</b>	<b>DB</b>	<b>Company/Site Name</b>	<b>Address</b>	<b>Dir/Dist (m)</b>	<b>Elev Diff (m)</b>	<b>Page Number</b>
<a href="#">97</a>	WWIS		lot 9 con 3 ON <b>Well ID:</b> 1526785	SSW/213.1	-3.24	<a href="#">992</a>
<a href="#">97</a>	WWIS		lot 9 con 3 ON <b>Well ID:</b> 1527072	SSW/213.1	-3.24	<a href="#">995</a>
<a href="#">97</a>	WWIS		lot 9 con 3 ON <b>Well ID:</b> 1527154	SSW/213.1	-3.24	<a href="#">998</a>
<a href="#">97</a>	WWIS		lot 9 con 3 ON <b>Well ID:</b> 1527162	SSW/213.1	-3.24	<a href="#">1002</a>
<a href="#">97</a>	WWIS		lot 9 con 3 ON <b>Well ID:</b> 1528970	SSW/213.1	-3.24	<a href="#">1006</a>
<a href="#">97</a>	WWIS		lot 9 con 3 ON <b>Well ID:</b> 1529040	SSW/213.1	-3.24	<a href="#">1010</a>
<a href="#">97</a>	WWIS		lot 9 con 3 ON <b>Well ID:</b> 1529041	SSW/213.1	-3.24	<a href="#">1014</a>
<a href="#">97</a>	WWIS		lot 9 con 3 ON <b>Well ID:</b> 1529042	SSW/213.1	-3.24	<a href="#">1018</a>
<a href="#">97</a>	WWIS		lot 9 con 3 ON <b>Well ID:</b> 1529420	SSW/213.1	-3.24	<a href="#">1023</a>
<a href="#">98</a>	WWIS		lot 8 con 3 ON <b>Well ID:</b> 1532053	W/213.3	-1.00	<a href="#">1027</a>
<a href="#">99</a>	ECA	Daniel Patrick O'Brien	Part Lot 9, Concession 3, at Manotick Station Ottawa ON K4P 1M9	SSW/217.6	-3.24	<a href="#">1030</a>
<a href="#">100</a>	WWIS		lot 7 con 3 ON <b>Well ID:</b> 1519406	N/223.4	3.00	<a href="#">1031</a>
<a href="#">101</a>	WWIS		1574 LAKESHOIE lot 8 con 4 GREELY ON <b>Well ID:</b> 1534632	NE/230.6	0.00	<a href="#">1034</a>

<b>Map Key</b>	<b>DB</b>	<b>Company/Site Name</b>	<b>Address</b>	<b>Dir/Dist (m)</b>	<b>Elev Diff (m)</b>	<b>Page Number</b>
<a href="#">102</a>	WWIS		lot 7 con 3 ON <b>Well ID:</b> 1533010	WNW/238.4	0.00	<a href="#">1041</a>
<a href="#">103</a>	WWIS		1671 REINDEER WAY lot 6 GREELY ON <b>Well ID:</b> 7126823	SW/240.3	-3.54	<a href="#">1045</a>
<a href="#">104</a>	SPL		6260 Deermeadow Drive (Greely) Ottawa ON	WSW/249.5	-3.00	<a href="#">1051</a>
<a href="#">104</a>	PINC	PIPELINE HIT 1/2"	6260 DEERMEADOW DR,,GREELY,ON, K4P 1M9,CA ON	WSW/249.5	-3.00	<a href="#">1051</a>



# Executive Summary: Summary By Data Source

## **ECA - Environmental Compliance Approval**

A search of the ECA database, dated Oct 2011- Sep 30, 2022 has found that there are 3 ECA site(s) within approximately 0.25 kilometers of the project property.

<b><u>Site</u></b>	<b><u>Address</u></b>	<b><u>Distance (m)</u></b>	<b><u>Map Key</u></b>
6980848 Canada Corporation	1544 Stage Coach Rd Ottawa ON K4P 0B6	127.3	<a href="#"><u>54</u></a>
Orchard View Manor Inc.	Ottawa ON K4P 1P6	183.2	<a href="#"><u>80</u></a>
Daniel Patrick O'Brien	Part Lot 9, Concession 3, at Manotick Station Ottawa ON K4P 1M9	217.6	<a href="#"><u>99</u></a>

## **PINC - Pipeline Incidents**

A search of the PINC database, dated Feb 28, 2021 has found that there are 2 PINC site(s) within approximately 0.25 kilometers of the project property.

<b><u>Site</u></b>	<b><u>Address</u></b>	<b><u>Distance (m)</u></b>	<b><u>Map Key</u></b>
PIPELINE HIT - 1/2"	1922 CEDARLAKES WAY,,OTTAWA,ON,K4P 0E4,CA ON	92.2	<a href="#"><u>37</u></a>
PIPELINE HIT 1/2"	6260 DEERMEADOW DR,,GREELY,ON,K4P 1M9,CA ON	249.5	<a href="#"><u>104</u></a>

## **PTTW - Permit to Take Water**

A search of the PTTW database, dated 1994 - Sep 30, 2022 has found that there are 2 PTTW site(s) within approximately 0.25 kilometers of the project property.

<b><u>Site</u></b>	<b><u>Address</u></b>	<b><u>Distance (m)</u></b>	<b><u>Map Key</u></b>
6980848 Canada Corporation	ON	183.2	<a href="#"><u>80</u></a>

<u>Site</u>	<u>Address</u>	<u>Distance (m)</u>	<u>Map Key</u>
6980848 Canada Corporation	Ottawa, ON Canada ON	184.9	<a href="#">82</a>

### **SPL - Ontario Spills**

A search of the SPL database, dated 1988-Sep 2020; Dec 2020-Mar 2021 has found that there are 2 SPL site(s) within approximately 0.25 kilometers of the project property.

<u>Site</u>	<u>Address</u>	<u>Distance (m)</u>	<u>Map Key</u>
Enbridge Gas Distribution Inc.	1922 Cedarlakes Way, Greeley Ottawa ON	92.2	<a href="#">37</a>
	6260 Deermeadow Drive (Greeley) Ottawa ON	249.5	<a href="#">104</a>

### **WWIS - Water Well Information System**

A search of the WWIS database, dated Jun 30 2022 has found that there are 203 WWIS site(s) within approximately 0.25 kilometers of the project property.

<u>Site</u>	<u>Address</u>	<u>Distance (m)</u>	<u>Map Key</u>
	EMPIRE GROVE lot 8 con 3 GREELY ON  <i>Well ID: 7140219</i>	0.0	<a href="#">1</a>
	STAGE COACH ROAD NO CIVIC lot 8 con 3 GREELY ON  <i>Well ID: 7137629</i>	0.0	<a href="#">2</a>
	1778 CEDARLAKES WAY lot 7 con 3 GREELY ON  <i>Well ID: 7318097</i>	11.0	<a href="#">3</a>
	1954 CEDARLAKES WAY lot 7 con 3 GREELY ON  <i>Well ID: 7209287</i>	13.1	<a href="#">4</a>
	1802 CEDARLAKES WAY lot 7 con 3 GREELY ON	13.3	<a href="#">5</a>

<u>Site</u>	<u>Address</u>	<u>Distance (m)</u>	<u>Map Key</u>
	<i>Well ID:</i> 7336806		
	lot 8 con 3 ON	14.8	<a href="#"><u>6</u></a>
	<i>Well ID:</i> 1529970		
	lot 8 con 3 ON	14.8	<a href="#"><u>6</u></a>
	<i>Well ID:</i> 1530109		
	lot 8 con 3 ON	14.8	<a href="#"><u>6</u></a>
	<i>Well ID:</i> 1530437		
	lot 8 con 3 ON	14.8	<a href="#"><u>6</u></a>
	<i>Well ID:</i> 1530438		
	lot 8 con 3 ON	14.8	<a href="#"><u>6</u></a>
	<i>Well ID:</i> 1530643		
	lot 8 con 3 ON	14.8	<a href="#"><u>6</u></a>
	<i>Well ID:</i> 1530644		
	lot 8 con 3 ON	14.8	<a href="#"><u>6</u></a>
	<i>Well ID:</i> 1530645		
	lot 8 con 3 ON	14.8	<a href="#"><u>6</u></a>
	<i>Well ID:</i> 1530713		
	lot 8 con 3 ON	14.8	<a href="#"><u>6</u></a>
	<i>Well ID:</i> 1530714		
	lot 8 con 3 ON	14.8	<a href="#"><u>6</u></a>
	<i>Well ID:</i> 1530948		
	lot 8 con 3 ON	14.8	<a href="#"><u>6</u></a>
	<i>Well ID:</i> 1530949		

<u>Site</u>	<u>Address</u>	<u>Distance (m)</u>	<u>Map Key</u>
	lot 8 con 3 ON  <i>Well ID:</i> 1530950	14.8	<a href="#"><u>6</u></a>
	lot 8 con 3 ON  <i>Well ID:</i> 1530951	14.8	<a href="#"><u>6</u></a>
	lot 8 con 3 ON  <i>Well ID:</i> 1520542	14.8	<a href="#"><u>6</u></a>
	lot 8 con 3 ON  <i>Well ID:</i> 1520914	14.8	<a href="#"><u>6</u></a>
	lot 8 con 3 ON  <i>Well ID:</i> 1520940	14.8	<a href="#"><u>6</u></a>
	lot 8 con 3 ON  <i>Well ID:</i> 1526337	14.8	<a href="#"><u>6</u></a>
	lot 8 con 3 ON  <i>Well ID:</i> 1526340	14.8	<a href="#"><u>6</u></a>
	lot 8 con 3 ON  <i>Well ID:</i> 1526493	14.8	<a href="#"><u>6</u></a>
	lot 8 con 3 ON  <i>Well ID:</i> 1526494	14.8	<a href="#"><u>6</u></a>
	lot 8 con 3 ON  <i>Well ID:</i> 1526495	14.8	<a href="#"><u>6</u></a>
	lot 8 con 3 ON  <i>Well ID:</i> 1526586	14.8	<a href="#"><u>6</u></a>
	lot 8 con 3 ON	14.8	<a href="#"><u>6</u></a>

<u>Site</u>	<u>Address</u>	<u>Distance (m)</u>	<u>Map Key</u>
	<i>Well ID:</i> 1529249		
	lot 8 con 3 ON	14.8	<u>6</u>
	<i>Well ID:</i> 1529253		
	lot 8 con 3 ON	14.8	<u>6</u>
	<i>Well ID:</i> 1529282		
	lot 8 con 3 ON	14.8	<u>6</u>
	<i>Well ID:</i> 1529631		
	1770 CEDARLAKES WAY lot 7 con 3 GREELY ON	16.5	<u>7</u>
	<i>Well ID:</i> 7321156		
	lot 8 con 3 ON	17.4	<u>8</u>
	<i>Well ID:</i> 1531425		
	lot 8 con 3 ON	17.4	<u>8</u>
	<i>Well ID:</i> 1531517		
	lot 8 con 3 ON	17.4	<u>8</u>
	<i>Well ID:</i> 1531518		
	lot 8 con 3 ON	17.4	<u>8</u>
	<i>Well ID:</i> 1531543		
	lot 8 con 3 ON	17.4	<u>8</u>
	<i>Well ID:</i> 1531547		
	lot 8 con 3 ON	17.5	<u>9</u>
	<i>Well ID:</i> 1532862		
	1762 CEDARLAKES WAY lot 7 con 3 GREELY ON	17.7	<u>10</u>
	<i>Well ID:</i> 7296291		

<u>Site</u>	<u>Address</u>	<u>Distance (m)</u>	<u>Map Key</u>
	1754 CEDARLAKES WAY lot 7 con 3 GREELY ON  <i>Well ID: 7296288</i>	19.0	<a href="#"><u>11</u></a>
	1786 CEDARLAKES WAY lot 7 con 3 GREELY ON  <i>Well ID: 7279820</i>	19.5	<a href="#"><u>12</u></a>
	1961 CEDARLAKES WAY lot 7 con 3 GREELY ON  <i>Well ID: 7301334</i>	25.7	<a href="#"><u>13</u></a>
	1818 CEDARLAKES WAY lot 7 con 3 GREELY ON  <i>Well ID: 7301341</i>	28.0	<a href="#"><u>14</u></a>
	1810 CEDARLAKES WAY lot 7 con 3 GREELY ON  <i>Well ID: 7292119</i>	30.8	<a href="#"><u>15</u></a>
	lot 7 con 3 ON  <i>Well ID: 7367011</i>	35.8	<a href="#"><u>16</u></a>
	1834 CEDARLAKES WAY lot 7 con 3 GREELY ON  <i>Well ID: 7255463</i>	36.1	<a href="#"><u>17</u></a>
	lot 7 con 3 ON  <i>Well ID: 7377719</i>	39.3	<a href="#"><u>18</u></a>
	lot 7 con 3 ON  <i>Well ID: 1519405</i>	50.6	<a href="#"><u>19</u></a>
	1914 CEDARLAKES WAY lot 7 con 3 OSGOODE ON  <i>Well ID: 7268401</i>	53.5	<a href="#"><u>20</u></a>
	1953 CEDARLAKES WAY lot 7 con 3 GREELY ON  <i>Well ID: 7230313</i>	53.7	<a href="#"><u>21</u></a>
	1906 CEDARLAKES WAY lot 7 con 3 GREELY ON	55.4	<a href="#"><u>22</u></a>

<u>Site</u>	<u>Address</u>	<u>Distance (m)</u>	<u>Map Key</u>
	<i>Well ID: 7228012</i>		
	1890 CEDAR LAKES WAY GREELY ON	56.3	<a href="#"><u>23</u></a>
	<i>Well ID: 7266070</i>		
	1922 CEDARLAKES WAY lot 7 con 3 GREELY ON	57.2	<a href="#"><u>24</u></a>
	<i>Well ID: 7222301</i>		
	1874 CEDARLAKES WAY lot 7 con 3 GREELY ON	57.2	<a href="#"><u>25</u></a>
	<i>Well ID: 7310006</i>		
	LOT 35 CEDAR LAKE WAY GREELY ON	57.8	<a href="#"><u>26</u></a>
	<i>Well ID: 7218731</i>		
	1794 CEDARLAKES WAY lot 7 con 3 GREELY ON	59.6	<a href="#"><u>27</u></a>
	<i>Well ID: 7321082</i>		
	CEDAR LAKES ST GREELY ON	60.0	<a href="#"><u>28</u></a>
	<i>Well ID: 7298633</i>		
	1842 CEDARLAKES WAY lot 7 con 3 GREELY ON	60.3	<a href="#"><u>29</u></a>
	<i>Well ID: 7209290</i>		
	1772 CEDARLAKES WAY lot 7 con 3 GREELY ON	60.6	<a href="#"><u>30</u></a>
	<i>Well ID: 7268432</i>		
	lot 7 con 3 ON	60.8	<a href="#"><u>31</u></a>
	<i>Well ID: 7272964</i>		
	1850 CEDARLAKES WAY lot 7 con 3 GREELY ON	69.9	<a href="#"><u>32</u></a>
	<i>Well ID: 7222332</i>		
	1930 CEDARLAKES WAY lot 7 con 3 GREELY ON	75.0	<a href="#"><u>33</u></a>
	<i>Well ID: 7222334</i>		

<u>Site</u>	<u>Address</u>	<u>Distance (m)</u>	<u>Map Key</u>
	1882 CEDARLAKES WAY lot 7 con 3 GREELY ON  <i>Well ID: 7243023</i>	79.4	<a href="#"><u>34</u></a>
	1858 CEDARLAKES WAY lot 7 con 3 GREELY ON  <i>Well ID: 7226505</i>	80.3	<a href="#"><u>35</u></a>
	1945 CEDARLAKES WAY lot 7 con 3 GREELY ON  <i>Well ID: 7206697</i>	82.2	<a href="#"><u>36</u></a>
	1636 STAGECOACH ROAD lot 8 con 3 OSGOODE ON  <i>Well ID: 7195941</i>	92.7	<a href="#"><u>38</u></a>
	1701 REINDEER WAY lot 9 con 3 GREELY ON  <i>Well ID: 7118473</i>	93.4	<a href="#"><u>39</u></a>
	1777 CEDARLAKES WAY lot 7 con 3 GREELY ON  <i>Well ID: 7310019</i>	95.7	<a href="#"><u>40</u></a>
	1769 CEDARLAKES WAY lot 7 con 3 GREELY ON  <i>Well ID: 7301368</i>	102.4	<a href="#"><u>41</u></a>
	lot 8 con 3 ON  <i>Well ID: 1533529</i>	106.1	<a href="#"><u>42</u></a>
	1785 CEDARLAKES WAY lot 7 con 3 GREELY ON  <i>Well ID: 7244913</i>	106.2	<a href="#"><u>43</u></a>
	lot 7 con 3 ON  <i>Well ID: 7050745</i>	111.3	<a href="#"><u>44</u></a>
	1929 CEDAR LAKES WAY GREELY ON  <i>Well ID: 7234936</i>	111.6	<a href="#"><u>45</u></a>
	1833 CEDARLAKES WAY lot 7 con 3 GREELY ON	114.3	<a href="#"><u>46</u></a>



<u>Site</u>	<u>Address</u>	<u>Distance (m)</u>	<u>Map Key</u>
	<i>Well ID:</i> 7222309		
	1937 CEDARLAKES WAY lot 7 con 3 GREELY ON	114.8	<a href="#"><u>47</u></a>
	<i>Well ID:</i> 7206677		
	1793 CEDARLAKE WAY GREELY ON	115.4	<a href="#"><u>48</u></a>
	<i>Well ID:</i> 7233596		
	lot 8 con 3 ON	117.0	<a href="#"><u>49</u></a>
	<i>Well ID:</i> 1532535		
	STAGE COACH ROAD NO CIVIC lot 7 con 3 GREELY ON	118.2	<a href="#"><u>50</u></a>
	<i>Well ID:</i> 7137630		
	1801 CEDARLAKES WAY lot 7 con 3 GREELY ON	118.5	<a href="#"><u>51</u></a>
	<i>Well ID:</i> 7213072		
	1761 Cedarlakes Way lot 7 con 3 GREELY ON	120.2	<a href="#"><u>52</u></a>
	<i>Well ID:</i> 7346278		
	1809 CEDARLAKES WAY lot 7 con 3 GREELY ON	122.0	<a href="#"><u>53</u></a>
	<i>Well ID:</i> 7206688		
	(NO CIVIC) EMPIRE GROVE lot 7 con 3 GREELY ON	127.4	<a href="#"><u>55</u></a>
	<i>Well ID:</i> 7140220		
	1825 CEDARLAKES WAY lot 7 con 3 GREELY ON	127.4	<a href="#"><u>56</u></a>
	<i>Well ID:</i> 7222329		
	1817 CEDARLAKES WAY lot 7 con 3 OSGOODE ON	131.2	<a href="#"><u>57</u></a>
	<i>Well ID:</i> 7209277		
	lot 8 con 3 ON	132.0	<a href="#"><u>58</u></a>
	<i>Well ID:</i> 1532051		

<u>Site</u>	<u>Address</u>	<u>Distance (m)</u>	<u>Map Key</u>
	lot 7 con 4 ON  <i>Well ID:</i> 1514884	132.0	<a href="#"><u>59</u></a>
	1745 CEDARLAKES WAY lot 7 con 3 GREELY ON  <i>Well ID:</i> 7279800	132.9	<a href="#"><u>60</u></a>
	1550 LAKESHORE DRIVE lot 7 con 4 GREELY ON  <i>Well ID:</i> 1536208	146.3	<a href="#"><u>61</u></a>
	1897 CEDARLAKES WAY lot 7 con 3 GREELY ON  <i>Well ID:</i> 7252286	155.5	<a href="#"><u>62</u></a>
	1549 SPARTAN GROVE STREET lot 7 con 3 GREELY ON  <i>Well ID:</i> 7268457	155.6	<a href="#"><u>63</u></a>
	1541 SPARTAN GROVE STREET lot 7 con 3 GREELY ON  <i>Well ID:</i> 7268458	158.7	<a href="#"><u>64</u></a>
	1905 CEDARLAKES WAY lot 7 con 3 GREELY ON  <i>Well ID:</i> 7222318	161.4	<a href="#"><u>65</u></a>
	lot 7 con 4 ON  <i>Well ID:</i> 7371675	163.1	<a href="#"><u>66</u></a>
	1889 CEDARLAKES WAY lot 7 con 3 GREELY ON  <i>Well ID:</i> 7230311	167.1	<a href="#"><u>67</u></a>
	lot 7 con 7 ON  <i>Well ID:</i> 1532804	169.7	<a href="#"><u>68</u></a>
	1921 CEDARLAKES WAY lot 7 con 3 GREELY ON  <i>Well ID:</i> 7222321	170.1	<a href="#"><u>69</u></a>
	1865 CEDARLKAES WAY lot 7 con 3 GREELY ON	171.0	<a href="#"><u>70</u></a>

<u>Site</u>	<u>Address</u>	<u>Distance (m)</u>	<u>Map Key</u>
	<i>Well ID:</i> 7248800		
	(NO CIVIC) STABLEVIEW WAY lot 7 con 3 GREELY ON	173.7	<a href="#"><u>71</u></a>
	<i>Well ID:</i> 7140221		
	lot 8 con 3 ON	174.4	<a href="#"><u>72</u></a>
	<i>Well ID:</i> 1532052		
	1857 CEDARLAKES DRIVE lot 7 con 3 GREELY ON	174.8	<a href="#"><u>73</u></a>
	<i>Well ID:</i> 7248797		
	1881 Cedarlakes Way lot 7 con 3 GREELY ON	175.2	<a href="#"><u>74</u></a>
	<i>Well ID:</i> 7325694		
	1873 CEDARLAKES WAY lot 7 con 3 GREELY ON	175.5	<a href="#"><u>75</u></a>
	<i>Well ID:</i> 7230309		
	1691 REINDEER WAY lot 9 con 3 GREELY ON	177.1	<a href="#"><u>76</u></a>
	<i>Well ID:</i> 7121812		
	1700 REINDEER WAY lot 9 con 3 GREELY ON	177.5	<a href="#"><u>77</u></a>
	<i>Well ID:</i> 7139849		
	1691 REINDEER WAY lot 9 con 3 GREELY ON	179.2	<a href="#"><u>78</u></a>
	<i>Well ID:</i> 7121811		
	lot 7 con 3 ON	180.5	<a href="#"><u>79</u></a>
	<i>Well ID:</i> 1532927		
	lot 8 con 4 ON	183.3	<a href="#"><u>81</u></a>
	<i>Well ID:</i> 1532452		
	lot 7 con 3 ON	187.7	<a href="#"><u>83</u></a>
	<i>Well ID:</i> 1531032		

<u>Site</u>	<u>Address</u>	<u>Distance (m)</u>	<u>Map Key</u>
	lot 7 con 3 ON  <i>Well ID:</i> 1531033	187.7	<a href="#"><u>83</u></a>
	lot 7 con 3 ON  <i>Well ID:</i> 1530130	187.9	<a href="#"><u>84</u></a>
	lot 7 con 3 ON  <i>Well ID:</i> 1530281	187.9	<a href="#"><u>84</u></a>
	lot 7 con 3 ON  <i>Well ID:</i> 1530356	187.9	<a href="#"><u>84</u></a>
	lot 7 con 3 ON  <i>Well ID:</i> 1530601	187.9	<a href="#"><u>84</u></a>
	lot 7 con 3 ON  <i>Well ID:</i> 1519793	187.9	<a href="#"><u>84</u></a>
	lot 7 con 3 ON  <i>Well ID:</i> 1519815	187.9	<a href="#"><u>84</u></a>
	lot 7 con 3 ON  <i>Well ID:</i> 1519817	187.9	<a href="#"><u>84</u></a>
	lot 7 con 3 ON  <i>Well ID:</i> 1519920	187.9	<a href="#"><u>84</u></a>
	lot 7 con 3 ON  <i>Well ID:</i> 1520374	187.9	<a href="#"><u>84</u></a>
	lot 7 con 3 ON  <i>Well ID:</i> 1520826	187.9	<a href="#"><u>84</u></a>
	lot 7 con 3 ON	187.9	<a href="#"><u>84</u></a>

<u>Site</u>	<u>Address</u>	<u>Distance (m)</u>	<u>Map Key</u>
	<i>Well ID:</i> 1520827		
	lot 7 con 3 ON	187.9	<a href="#"><u>84</u></a>
	<i>Well ID:</i> 1520828		
	lot 7 con 3 ON	187.9	<a href="#"><u>84</u></a>
	<i>Well ID:</i> 1521238		
	lot 7 con 3 ON	187.9	<a href="#"><u>84</u></a>
	<i>Well ID:</i> 1522465		
	lot 7 con 3 ON	187.9	<a href="#"><u>84</u></a>
	<i>Well ID:</i> 1522466		
	lot 7 con 3 ON	187.9	<a href="#"><u>84</u></a>
	<i>Well ID:</i> 1522467		
	lot 7 con 3 ON	187.9	<a href="#"><u>84</u></a>
	<i>Well ID:</i> 1522468		
	lot 7 con 3 ON	187.9	<a href="#"><u>84</u></a>
	<i>Well ID:</i> 1522469		
	lot 7 con 3 ON	187.9	<a href="#"><u>84</u></a>
	<i>Well ID:</i> 1522608		
	lot 7 con 3 ON	187.9	<a href="#"><u>84</u></a>
	<i>Well ID:</i> 1522609		
	lot 7 con 3 ON	187.9	<a href="#"><u>84</u></a>
	<i>Well ID:</i> 1522614		
	lot 7 con 3 ON	187.9	<a href="#"><u>84</u></a>
	<i>Well ID:</i> 1522615		

<u>Site</u>	<u>Address</u>	<u>Distance (m)</u>	<u>Map Key</u>
	lot 7 con 3 ON  <i>Well ID:</i> 1522616	187.9	<a href="#"><u>84</u></a>
	lot 7 con 3 ON  <i>Well ID:</i> 1522629	187.9	<a href="#"><u>84</u></a>
	lot 7 con 3 ON  <i>Well ID:</i> 1523729	187.9	<a href="#"><u>84</u></a>
	lot 7 con 3 ON  <i>Well ID:</i> 1523730	187.9	<a href="#"><u>84</u></a>
	lot 7 con 3 ON  <i>Well ID:</i> 1523789	187.9	<a href="#"><u>84</u></a>
	lot 7 con 3 ON  <i>Well ID:</i> 1523790	187.9	<a href="#"><u>84</u></a>
	lot 7 con 3 ON  <i>Well ID:</i> 1525236	187.9	<a href="#"><u>84</u></a>
	lot 7 con 3 ON  <i>Well ID:</i> 1525804	187.9	<a href="#"><u>84</u></a>
	lot 7 con 3 ON  <i>Well ID:</i> 1525845	187.9	<a href="#"><u>84</u></a>
	lot 7 con 3 ON  <i>Well ID:</i> 1525846	187.9	<a href="#"><u>84</u></a>
	lot 7 con 3 ON  <i>Well ID:</i> 1526585	187.9	<a href="#"><u>84</u></a>
	lot 7 con 3 ON	187.9	<a href="#"><u>84</u></a>

<u>Site</u>	<u>Address</u>	<u>Distance (m)</u>	<u>Map Key</u>
	<i>Well ID:</i> 1526963		
	lot 7 con 3 ON	187.9	<a href="#"><u>84</u></a>
	<i>Well ID:</i> 1527159		
	lot 7 con 3 ON	187.9	<a href="#"><u>84</u></a>
	<i>Well ID:</i> 1528511		
	lot 7 con 3 ON	187.9	<a href="#"><u>84</u></a>
	<i>Well ID:</i> 1528808		
	lot 7 con 3 ON	187.9	<a href="#"><u>84</u></a>
	<i>Well ID:</i> 1529129		
	lot 7 con 3 ON	187.9	<a href="#"><u>84</u></a>
	<i>Well ID:</i> 1529395		
	lot 7 con 3 ON	187.9	<a href="#"><u>84</u></a>
	<i>Well ID:</i> 1529727		
	1538 SPARTAN GROVE lot 7 con 3 GREELY ON	188.6	<a href="#"><u>85</u></a>
	<i>Well ID:</i> 7226477		
	lot 7 con 4 ON	189.3	<a href="#"><u>86</u></a>
	<i>Well ID:</i> 1533607		
	lot 7 con 3 ON	189.5	<a href="#"><u>87</u></a>
	<i>Well ID:</i> 1533781		
	lot 7 con 3 ON	189.7	<a href="#"><u>88</u></a>
	<i>Well ID:</i> 1533907		
	lot 7 con 3 ON	189.7	<a href="#"><u>88</u></a>
	<i>Well ID:</i> 1533913		

<u>Site</u>	<u>Address</u>	<u>Distance (m)</u>	<u>Map Key</u>
	lot 7 con 3 ON	189.7	<a href="#"><u>88</u></a>
	<i>Well ID:</i> 1534153		
	lot 7 con 3 ON	189.7	<a href="#"><u>88</u></a>
	<i>Well ID:</i> 1534211		
	lot 7 con 3 ON	190.0	<a href="#"><u>89</u></a>
	<i>Well ID:</i> 1534460		
	lot 7 con 3 ON	190.0	<a href="#"><u>89</u></a>
	<i>Well ID:</i> 1534462		
	lot 7 con 3 ON	190.3	<a href="#"><u>90</u></a>
	<i>Well ID:</i> 1531210		
	lot 7 con 3 ON	190.3	<a href="#"><u>90</u></a>
	<i>Well ID:</i> 1531211		
	lot 7 con 3 ON	190.3	<a href="#"><u>90</u></a>
	<i>Well ID:</i> 1531213		
	lot 7 con 3 ON	190.3	<a href="#"><u>90</u></a>
	<i>Well ID:</i> 1531333		
	lot 7 con 3 ON	190.3	<a href="#"><u>90</u></a>
	<i>Well ID:</i> 1531334		
	lot 7 con 3 ON	190.3	<a href="#"><u>90</u></a>
	<i>Well ID:</i> 1531335		
	lot 7 con 3 ON	190.3	<a href="#"><u>90</u></a>
	<i>Well ID:</i> 1531337		
	lot 7 con 3 ON	190.3	<a href="#"><u>90</u></a>

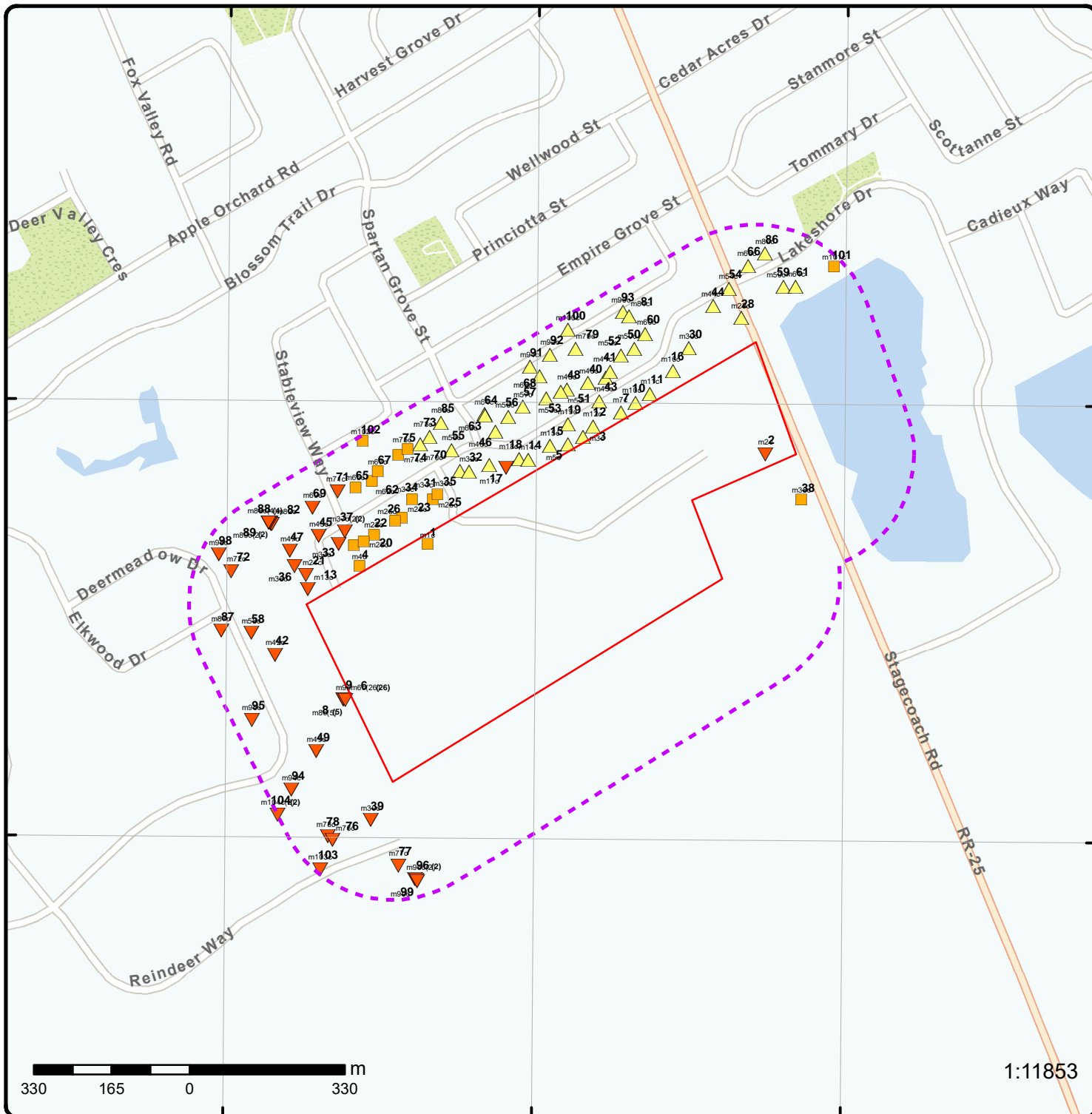


<u>Site</u>	<u>Address</u>	<u>Distance (m)</u>	<u>Map Key</u>
	<i>Well ID:</i> 1531344		
	lot 7 con 3 ON	190.3	<a href="#"><u>90</u></a>
	<i>Well ID:</i> 1531421		
	lot 7 con 3 ON	190.3	<a href="#"><u>90</u></a>
	<i>Well ID:</i> 1531443		
	lot 7 con 3 ON	190.3	<a href="#"><u>90</u></a>
	<i>Well ID:</i> 1531516		
	lot 7 con 3 ON	190.3	<a href="#"><u>90</u></a>
	<i>Well ID:</i> 1531677		
	lot 7 con 3 ON	190.3	<a href="#"><u>90</u></a>
	<i>Well ID:</i> 1531678		
	lot 7 con 3 ON	190.3	<a href="#"><u>90</u></a>
	<i>Well ID:</i> 1531683		
	lot 7 con 3 ON	190.3	<a href="#"><u>90</u></a>
	<i>Well ID:</i> 1531684		
	lot 7 con 3 ON	190.3	<a href="#"><u>90</u></a>
	<i>Well ID:</i> 1531685		
	lot 7 con 3 ON	196.5	<a href="#"><u>91</u></a>
	<i>Well ID:</i> 1533358		
	lot 7 con 3 ON	197.3	<a href="#"><u>92</u></a>
	<i>Well ID:</i> 1533359		
	lot 7 con 3 ON	197.7	<a href="#"><u>93</u></a>
	<i>Well ID:</i> 1533530		

<u>Site</u>	<u>Address</u>	<u>Distance (m)</u>	<u>Map Key</u>
	lot 8 con 3 ON  <i>Well ID:</i> 1532536	200.4	<a href="#"><u>94</u></a>
	lot 8 con 3 ON  <i>Well ID:</i> 1532703	211.2	<a href="#"><u>95</u></a>
	lot 9 con 3 ON  <i>Well ID:</i> 1531336	211.3	<a href="#"><u>96</u></a>
	lot 9 con 3 ON  <i>Well ID:</i> 1531424	211.3	<a href="#"><u>96</u></a>
	lot 9 con 3 ON  <i>Well ID:</i> 1530072	213.1	<a href="#"><u>97</u></a>
	lot 9 con 3 ON  <i>Well ID:</i> 1530073	213.1	<a href="#"><u>97</u></a>
	lot 9 con 3 ON  <i>Well ID:</i> 1530076	213.1	<a href="#"><u>97</u></a>
	lot 9 con 3 ON  <i>Well ID:</i> 1530131	213.1	<a href="#"><u>97</u></a>
	lot 9 con 3 ON  <i>Well ID:</i> 1530954	213.1	<a href="#"><u>97</u></a>
	lot 9 con 3 ON  <i>Well ID:</i> 1530955	213.1	<a href="#"><u>97</u></a>
	lot 9 con 3 ON  <i>Well ID:</i> 1520912	213.1	<a href="#"><u>97</u></a>
	lot 9 con 3 ON	213.1	<a href="#"><u>97</u></a>

<u>Site</u>	<u>Address</u>	<u>Distance (m)</u>	<u>Map Key</u>
	<i>Well ID:</i> 1526784		
	lot 9 con 3 ON	213.1	<a href="#"><u>97</u></a>
	<i>Well ID:</i> 1526785		
	lot 9 con 3 ON	213.1	<a href="#"><u>97</u></a>
	<i>Well ID:</i> 1527072		
	lot 9 con 3 ON	213.1	<a href="#"><u>97</u></a>
	<i>Well ID:</i> 1527154		
	lot 9 con 3 ON	213.1	<a href="#"><u>97</u></a>
	<i>Well ID:</i> 1527162		
	lot 9 con 3 ON	213.1	<a href="#"><u>97</u></a>
	<i>Well ID:</i> 1528970		
	lot 9 con 3 ON	213.1	<a href="#"><u>97</u></a>
	<i>Well ID:</i> 1529040		
	lot 9 con 3 ON	213.1	<a href="#"><u>97</u></a>
	<i>Well ID:</i> 1529041		
	lot 9 con 3 ON	213.1	<a href="#"><u>97</u></a>
	<i>Well ID:</i> 1529042		
	lot 9 con 3 ON	213.1	<a href="#"><u>97</u></a>
	<i>Well ID:</i> 1529420		
	lot 8 con 3 ON	213.3	<a href="#"><u>98</u></a>
	<i>Well ID:</i> 1532053		
	lot 7 con 3 ON	223.4	<a href="#"><u>100</u></a>
	<i>Well ID:</i> 1519406		

<b><u>Site</u></b>	<b><u>Address</u></b>	<b><u>Distance (m)</u></b>	<b><u>Map Key</u></b>
	1574 LAKESHOIE lot 8 con 4 GREELY ON  <i>Well ID:</i> 1534632	230.6	<a href="#"><u>101</u></a>
	lot 7 con 3 ON  <i>Well ID:</i> 1533010	238.4	<a href="#"><u>102</u></a>
	1671 REINDEER WAY lot 6 GREELY ON  <i>Well ID:</i> 7126823	240.3	<a href="#"><u>103</u></a>



### Map: 0.25 Kilometer Radius

Order Number: 22111100069

Address: 1600 Stagecoach Road, Greely, ON



Project Property	Freeways; Highways	Beach	Shopping & Sports Area
Buffer Outline	Traffic Circle; Ramp	Airport	University/College
Eris Sites with Higher Elevation	Major Arterial; Minor Arterial	Industrial Area	Cemetery; Golf Course
Eris Sites with Same Elevation	Local Road	Military Base	Parkt (National)
Eris Sites with Lower Elevation	Service Road; Traffic Circle; Ramp	Aircraft Roads	Park (City/County)
Eris Sites with Unknown Elevation	Rail	Native Reservation	Hospital



**Aerial** Year: 2022

**Address: 1600 Stagecoach Road, Greely, ON**

Source: ESRI World Imagery

Order Number: 22111100069



© ERIS Information Limited Partnership

75°36'W

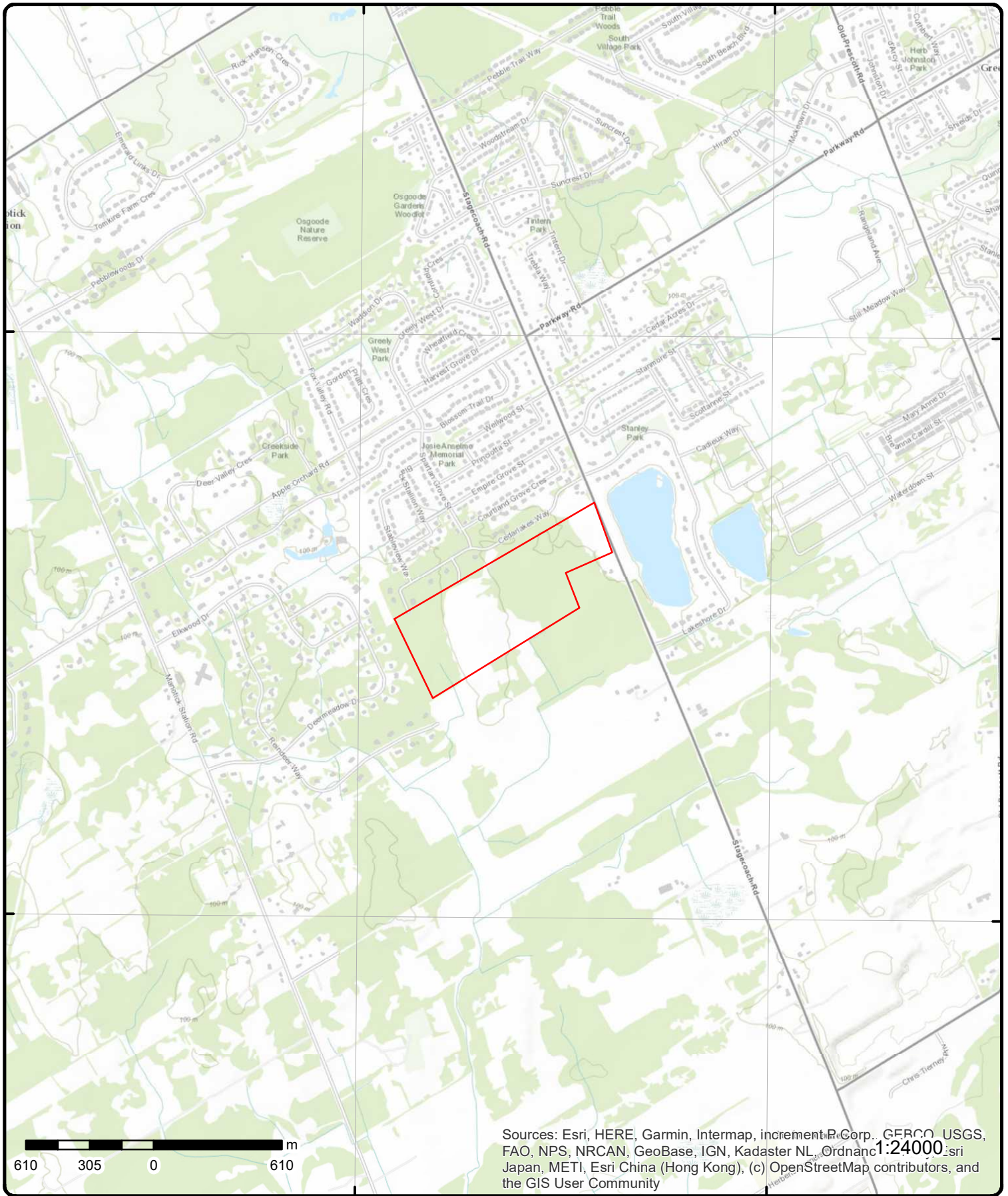
75°34'30"W

45°15'N

45°15'N

45°13'30"N

45°13'30"N



Sources: Esri, HERE, Garmin, Intermap, increment P Corp., GEBCO, USGS, FAO, NPS, NRCAN, GeoBase, IGN, Kadaster NL, Ordnance Survey, Esri Japan, METI, Esri China (Hong Kong), (c) OpenStreetMap contributors, and the GIS User Community

# Topographic Map

Order Number: 2211110069

Address: 1600 Stagecoach Road, ON



Source: ESRI World Topographic Map

© ERIS Information Limited Partnership

# Detail Report

Map Key	Number of Records	Direction/ Distance (m)	Elev/Diff (m)	Site	DB
<a href="#">1</a>	1 of 1	W/0.0	99.9 / 0.00	EMPIRE GROVE lot 8 con 3 GREELY ON	WWIS

<p><b>Well ID:</b> 7140219</p> <p><b>Construction Date:</b></p> <p><b>Use 1st:</b> Domestic</p> <p><b>Use 2nd:</b></p> <p><b>Final Well Status:</b> Water Supply</p> <p><b>Water Type:</b></p> <p><b>Casing Material:</b></p> <p><b>Audit No:</b> Z108216</p> <p><b>Tag:</b> A093609</p> <p><b>Constructn Method:</b></p> <p><b>Elevation (m):</b></p> <p><b>Elevatn Reliabilty:</b></p> <p><b>Depth to Bedrock:</b></p> <p><b>Well Depth:</b></p> <p><b>Overburden/Bedrock:</b></p> <p><b>Pump Rate:</b></p> <p><b>Static Water Level:</b></p> <p><b>Clear/Cloudy:</b></p> <p><b>Municipality:</b> OSGOODE TOWNSHIP</p> <p><b>Site Info:</b></p>	<p><b>Flowing (Y/N):</b></p> <p><b>Flow Rate:</b></p> <p><b>Data Entry Status:</b></p> <p><b>Data Src:</b></p> <p><b>Date Received:</b> 23-Feb-2010 00:00:00</p> <p><b>Selected Flag:</b> TRUE</p> <p><b>Abandonment Rec:</b></p> <p><b>Contractor:</b> 1119</p> <p><b>Form Version:</b> 7</p> <p><b>Owner:</b></p> <p><b>County:</b> OTTAWA-CARLETON</p> <p><b>Lot:</b> 008</p> <p><b>Concession:</b> 03</p> <p><b>Concession Name:</b> CON</p> <p><b>Easting NAD83:</b></p> <p><b>Northing NAD83:</b></p> <p><b>Zone:</b></p> <p><b>UTM Reliability:</b></p>
---	--

**PDF URL (Map):** [https://d2khazk8e83rdv.cloudfront.net/moe\\_mapping/downloads/2Water/Wells\\_pdfs/714\7140219.pdf](https://d2khazk8e83rdv.cloudfront.net/moe_mapping/downloads/2Water/Wells_pdfs/714\7140219.pdf)

**Additional Detail(s) (Map)**

**Well Completed Date:** 2009/12/23

**Year Completed:** 2009

**Depth (m):** 54.864

**Latitude:** 45.2389391108396

**Longitude:** -75.5945823879067

**Path:** 714\7140219.pdf

**Bore Hole Information**

<p><b>Bore Hole ID:</b> 1002939906</p> <p><b>DP2BR:</b></p> <p><b>Spatial Status:</b></p> <p><b>Code OB:</b></p> <p><b>Code OB Desc:</b></p> <p><b>Open Hole:</b></p> <p><b>Cluster Kind:</b></p> <p><b>Date Completed:</b> 23-Dec-2009 00:00:00</p> <p><b>Remarks:</b></p> <p><b>Loc Method Desc:</b> on Water Well Record</p> <p><b>Elevrc Desc:</b></p> <p><b>Location Source Date:</b></p> <p><b>Improvement Location Source:</b></p> <p><b>Improvement Location Method:</b></p> <p><b>Source Revision Comment:</b></p> <p><b>Supplier Comment:</b></p>	<p><b>Elevation:</b></p> <p><b>Elevrc:</b></p> <p><b>Zone:</b> 18</p> <p><b>East83:</b> 453333.00</p> <p><b>North83:</b> 5009666.00</p> <p><b>Org CS:</b> UTM83</p> <p><b>UTMRC:</b> 4</p> <p><b>UTMRC Desc:</b> margin of error : 30 m - 100 m</p> <p><b>Location Method:</b> wwr</p>
---	--



<b>Map Key</b>	<b>Number of Records</b>	<b>Direction/ Distance (m)</b>	<b>Elev/Diff (m)</b>	<b>Site</b>	<b>DB</b>
<b><u>Overburden and Bedrock Materials Interval</u></b>					
<b>Formation ID:</b>		1003120514			
<b>Layer:</b>		1			
<b>Color:</b>					
<b>General Color:</b>					
<b>Mat1:</b>		28			
<b>Most Common Material:</b>		SAND			
<b>Mat2:</b>		11			
<b>Mat2 Desc:</b>		GRAVEL			
<b>Mat3:</b>		13			
<b>Mat3 Desc:</b>		BOULDERS			
<b>Formation Top Depth:</b>		0.0			
<b>Formation End Depth:</b>		47.5			
<b>Formation End Depth UOM:</b>		ft			
<b><u>Overburden and Bedrock Materials Interval</u></b>					
<b>Formation ID:</b>		1003120515			
<b>Layer:</b>		2			
<b>Color:</b>		2			
<b>General Color:</b>		GREY			
<b>Mat1:</b>		15			
<b>Most Common Material:</b>		LIMESTONE			
<b>Mat2:</b>					
<b>Mat2 Desc:</b>					
<b>Mat3:</b>					
<b>Mat3 Desc:</b>					
<b>Formation Top Depth:</b>		47.5			
<b>Formation End Depth:</b>		180.0			
<b>Formation End Depth UOM:</b>		ft			
<b><u>Annular Space/Abandonment Sealing Record</u></b>					
<b>Plug ID:</b>		1003120519			
<b>Layer:</b>		2			
<b>Plug From:</b>		48.0			
<b>Plug To:</b>		0.0			
<b>Plug Depth UOM:</b>		ft			
<b><u>Annular Space/Abandonment Sealing Record</u></b>					
<b>Plug ID:</b>		1003120518			
<b>Layer:</b>		1			
<b>Plug From:</b>		58.0			
<b>Plug To:</b>		48.0			
<b>Plug Depth UOM:</b>		ft			
<b><u>Method of Construction &amp; Well Use</u></b>					
<b>Method Construction ID:</b>		1003120542			
<b>Method Construction Code:</b>		5			
<b>Method Construction:</b>		Air Percussion			
<b>Other Method Construction:</b>					

**Pipe Information**

<i>Map Key</i>	<i>Number of Records</i>	<i>Direction/ Distance (m)</i>	<i>Elev/Diff (m)</i>	<i>Site</i>	<i>DB</i>
<b>Pipe ID:</b>		1003120512			
<b>Casing No:</b>		0			
<b>Comment:</b>					
<b>Alt Name:</b>					
<b><u>Construction Record - Casing</u></b>					
<b>Casing ID:</b>		1003120522			
<b>Layer:</b>		1			
<b>Material:</b>		1			
<b>Open Hole or Material:</b>		STEEL			
<b>Depth From:</b>		-2.0			
<b>Depth To:</b>		58.0			
<b>Casing Diameter:</b>		6.0			
<b>Casing Diameter UOM:</b>		inch			
<b>Casing Depth UOM:</b>		ft			
<b><u>Construction Record - Casing</u></b>					
<b>Casing ID:</b>		1003120523			
<b>Layer:</b>		2			
<b>Material:</b>		4			
<b>Open Hole or Material:</b>		OPEN HOLE			
<b>Depth From:</b>		58.0			
<b>Depth To:</b>		180.0			
<b>Casing Diameter:</b>		6.125			
<b>Casing Diameter UOM:</b>		inch			
<b>Casing Depth UOM:</b>		ft			
<b><u>Construction Record - Screen</u></b>					
<b>Screen ID:</b>		1003120524			
<b>Layer:</b>					
<b>Slot:</b>					
<b>Screen Top Depth:</b>					
<b>Screen End Depth:</b>					
<b>Screen Material:</b>					
<b>Screen Depth UOM:</b>		ft			
<b>Screen Diameter UOM:</b>		inch			
<b>Screen Diameter:</b>					
<b><u>Results of Well Yield Testing</u></b>					
<b>Pumping Test Method Desc:</b>					
<b>Pump Test ID:</b>		1003120513			
<b>Pump Set At:</b>		170.0			
<b>Static Level:</b>		27.58300018310547			
<b>Final Level After Pumping:</b>		46.16699981689453			
<b>Recommended Pump Depth:</b>		140.0			
<b>Pumping Rate:</b>		20.0			
<b>Flowing Rate:</b>					
<b>Recommended Pump Rate:</b>		20.0			
<b>Levels UOM:</b>		ft			
<b>Rate UOM:</b>		GPM			
<b>Water State After Test Code:</b>		0			
<b>Water State After Test:</b>					
<b>Pumping Test Method:</b>		0			
<b>Pumping Duration HR:</b>		1			
<b>Pumping Duration MIN:</b>		0			
<b>Flowing:</b>					

<b>Map Key</b>	<b>Number of Records</b>	<b>Direction/ Distance (m)</b>	<b>Elev/Diff (m)</b>	<b>Site</b>	<b>DB</b>
<b><u>Draw Down &amp; Recovery</u></b>					
<b>Pump Test Detail ID:</b>		1003120526			
<b>Test Type:</b>		Recovery			
<b>Test Duration:</b>		1			
<b>Test Level:</b>		34.16699981689453			
<b>Test Level UOM:</b>		ft			
<b><u>Draw Down &amp; Recovery</u></b>					
<b>Pump Test Detail ID:</b>		1003120527			
<b>Test Type:</b>		Draw Down			
<b>Test Duration:</b>		2			
<b>Test Level:</b>		38.08300018310547			
<b>Test Level UOM:</b>		ft			
<b><u>Draw Down &amp; Recovery</u></b>					
<b>Pump Test Detail ID:</b>		1003120532			
<b>Test Type:</b>		Draw Down			
<b>Test Duration:</b>		10			
<b>Test Level:</b>		42.66699981689453			
<b>Test Level UOM:</b>		ft			
<b><u>Draw Down &amp; Recovery</u></b>					
<b>Pump Test Detail ID:</b>		1003120534			
<b>Test Type:</b>		Draw Down			
<b>Test Duration:</b>		20			
<b>Test Level:</b>		44.33300018310547			
<b>Test Level UOM:</b>		ft			
<b><u>Draw Down &amp; Recovery</u></b>					
<b>Pump Test Detail ID:</b>		1003120525			
<b>Test Type:</b>		Draw Down			
<b>Test Duration:</b>		1			
<b>Test Level:</b>		33.0			
<b>Test Level UOM:</b>		ft			
<b><u>Draw Down &amp; Recovery</u></b>					
<b>Pump Test Detail ID:</b>		1003120538			
<b>Test Type:</b>		Draw Down			
<b>Test Duration:</b>		50			
<b>Test Level:</b>		45.75			
<b>Test Level UOM:</b>		ft			
<b><u>Draw Down &amp; Recovery</u></b>					
<b>Pump Test Detail ID:</b>		1003120531			
<b>Test Type:</b>		Draw Down			
<b>Test Duration:</b>		5			
<b>Test Level:</b>		41.25			
<b>Test Level UOM:</b>		ft			
<b><u>Draw Down &amp; Recovery</u></b>					
<b>Pump Test Detail ID:</b>		1003120536			
<b>Test Type:</b>		Draw Down			

<i>Map Key</i>	<i>Number of Records</i>	<i>Direction/ Distance (m)</i>	<i>Elev/Diff (m)</i>	<i>Site</i>	<i>DB</i>
<i>Test Duration:</i>		30			
<i>Test Level:</i>		45.41699981689453			
<i>Test Level UOM:</i>		ft			
<b><u>Draw Down &amp; Recovery</u></b>					
<i>Pump Test Detail ID:</i>		1003120539			
<i>Test Type:</i>		Draw Down			
<i>Test Duration:</i>		60			
<i>Test Level:</i>		46.16699981689453			
<i>Test Level UOM:</i>		ft			
<b><u>Draw Down &amp; Recovery</u></b>					
<i>Pump Test Detail ID:</i>		1003120528			
<i>Test Type:</i>		Recovery			
<i>Test Duration:</i>		2			
<i>Test Level:</i>		27.58300018310547			
<i>Test Level UOM:</i>		ft			
<b><u>Draw Down &amp; Recovery</u></b>					
<i>Pump Test Detail ID:</i>		1003120530			
<i>Test Type:</i>		Draw Down			
<i>Test Duration:</i>		4			
<i>Test Level:</i>		40.41699981689453			
<i>Test Level UOM:</i>		ft			
<b><u>Draw Down &amp; Recovery</u></b>					
<i>Pump Test Detail ID:</i>		1003120529			
<i>Test Type:</i>		Draw Down			
<i>Test Duration:</i>		3			
<i>Test Level:</i>		39.58300018310547			
<i>Test Level UOM:</i>		ft			
<b><u>Draw Down &amp; Recovery</u></b>					
<i>Pump Test Detail ID:</i>		1003120537			
<i>Test Type:</i>		Draw Down			
<i>Test Duration:</i>		40			
<i>Test Level:</i>		45.58300018310547			
<i>Test Level UOM:</i>		ft			
<b><u>Draw Down &amp; Recovery</u></b>					
<i>Pump Test Detail ID:</i>		1003120533			
<i>Test Type:</i>		Draw Down			
<i>Test Duration:</i>		15			
<i>Test Level:</i>		44.08300018310547			
<i>Test Level UOM:</i>		ft			
<b><u>Draw Down &amp; Recovery</u></b>					
<i>Pump Test Detail ID:</i>		1003120535			
<i>Test Type:</i>		Draw Down			
<i>Test Duration:</i>		25			
<i>Test Level:</i>		45.0			
<i>Test Level UOM:</i>		ft			

Map Key	Number of Records	Direction/ Distance (m)	Elev/Diff (m)	Site	DB
---------	-------------------	----------------------------	------------------	------	----

**Draw Down & Recovery**

**Pump Test Detail ID:** 1003120540  
**Test Type:** Recovery  
**Test Duration:** 60  
**Test Level:** 27.58300018310547  
**Test Level UOM:** ft

**Water Details**

**Water ID:** 1003120521  
**Layer:** 2  
**Kind Code:** 8  
**Kind:** Untested  
**Water Found Depth:** 171.0  
**Water Found Depth UOM:** ft

**Water Details**

**Water ID:** 1003120520  
**Layer:** 1  
**Kind Code:** 8  
**Kind:** Untested  
**Water Found Depth:** 162.0  
**Water Found Depth UOM:** ft

**Hole Diameter**

**Hole ID:** 1003120516  
**Diameter:** 6.0  
**Depth From:** 0.0  
**Depth To:** 58.0  
**Hole Depth UOM:** ft  
**Hole Diameter UOM:** inch

**Hole Diameter**

**Hole ID:** 1003120517  
**Diameter:** 6.125  
**Depth From:** 58.0  
**Depth To:** 180.0  
**Hole Depth UOM:** ft  
**Hole Diameter UOM:** inch

**Links**

<b>Bore Hole ID:</b> 1002939906	<b>Tag No:</b> A093609
<b>Depth M:</b> 54.864	<b>Contractor:</b> 1119
<b>Year Completed:</b> 2009	<b>Path:</b> 714\7140219.pdf
<b>Well Completed Dt:</b> 2009/12/23	<b>Latitude:</b> 45.2389391108396
<b>Audit No:</b> Z108216	<b>Longitude:</b> -75.5945823879067

<a href="#">2</a>	1 of 1	ENE/0.0	98.8 / -1.08	STAGE COACH ROAD NO CIVIC lot 8 con 3 GREELY ON	WWIS
-------------------	--------	---------	--------------	--	------

<b>Well ID:</b> 7137629	<b>Flowing (Y/N):</b>
<b>Construction Date:</b>	<b>Flow Rate:</b>
<b>Use 1st:</b> Domestic	<b>Data Entry Status:</b>
<b>Use 2nd:</b>	<b>Data Src:</b>
<b>Final Well Status:</b> Water Supply	<b>Date Received:</b> 12-Jan-2010 00:00:00

Map Key	Number of Records	Direction/ Distance (m)	Elev/Diff (m)	Site	DB
<b>Water Type:</b> <b>Casing Material:</b> <b>Audit No:</b> Z108228 <b>Tag:</b> A089354 <b>Constructn Method:</b> <b>Elevation (m):</b> <b>Elevatn Reliabilty:</b> <b>Depth to Bedrock:</b> <b>Well Depth:</b> <b>Overburden/Bedrock:</b> <b>Pump Rate:</b> <b>Static Water Level:</b> <b>Clear/Cloudy:</b> <b>Municipality:</b> OSGOODE TOWNSHIP <b>Site Info:</b>				<b>Selected Flag:</b> TRUE <b>Abandonment Rec:</b> <b>Contractor:</b> 1119 <b>Form Version:</b> 7 <b>Owner:</b> <b>County:</b> OTTAWA-CARLETON <b>Lot:</b> 008 <b>Concession:</b> 03 <b>Concession Name:</b> CON <b>Easting NAD83:</b> <b>Northing NAD83:</b> <b>Zone:</b> <b>UTM Reliability:</b>	
<b>PDF URL (Map):</b>		<a href="https://d2khazk8e83rdv.cloudfront.net/moe_mapping/downloads/2Water/Wells_pdfs/713\7137629.pdf">https://d2khazk8e83rdv.cloudfront.net/moe_mapping/downloads/2Water/Wells_pdfs/713\7137629.pdf</a>			
<b><u>Additional Detail(s) (Map)</u></b>					
<b>Well Completed Date:</b>		2009/12/14			
<b>Year Completed:</b>		2009			
<b>Depth (m):</b>		54.864			
<b>Latitude:</b>		45.2407054420531			
<b>Longitude:</b>		-75.5854779990401			
<b>Path:</b>		713\7137629.pdf			
<b><u>Bore Hole Information</u></b>					
<b>Bore Hole ID:</b>		1002918385		<b>Elevation:</b>	
<b>DP2BR:</b>				<b>Elevrc:</b>	
<b>Spatial Status:</b>				<b>Zone:</b> 18	
<b>Code OB:</b>				<b>East83:</b> 454049.00	
<b>Code OB Desc:</b>				<b>North83:</b> 5009857.00	
<b>Open Hole:</b>				<b>Org CS:</b> UTM83	
<b>Cluster Kind:</b>				<b>UTMRC:</b> 4	
<b>Date Completed:</b>		14-Dec-2009 00:00:00		<b>UTMRC Desc:</b> margin of error : 30 m - 100 m	
<b>Remarks:</b>				<b>Location Method:</b> wwr	
<b>Loc Method Desc:</b>		on Water Well Record			
<b>Elevrc Desc:</b>					
<b>Location Source Date:</b>					
<b>Improvement Location Source:</b>					
<b>Improvement Location Method:</b>					
<b>Source Revision Comment:</b>					
<b>Supplier Comment:</b>					
<b><u>Overburden and Bedrock</u></b>					
<b><u>Materials Interval</u></b>					
<b>Formation ID:</b>		1003013791			
<b>Layer:</b>		1			
<b>Color:</b>					
<b>General Color:</b>					
<b>Mat1:</b>		28			
<b>Most Common Material:</b>		SAND			
<b>Mat2:</b>		11			
<b>Mat2 Desc:</b>		GRAVEL			
<b>Mat3:</b>					
<b>Mat3 Desc:</b>					
<b>Formation Top Depth:</b>		0.0			
<b>Formation End Depth:</b>		25.0			
<b>Formation End Depth UOM:</b>		ft			

<b>Map Key</b>	<b>Number of Records</b>	<b>Direction/ Distance (m)</b>	<b>Elev/Diff (m)</b>	<b>Site</b>	<b>DB</b>
<b><u>Overburden and Bedrock Materials Interval</u></b>					
<b>Formation ID:</b>		1003013795			
<b>Layer:</b>		5			
<b>Color:</b>		2			
<b>General Color:</b>		GREY			
<b>Mat1:</b>		18			
<b>Most Common Material:</b>		SANDSTONE			
<b>Mat2:</b>					
<b>Mat2 Desc:</b>					
<b>Mat3:</b>					
<b>Mat3 Desc:</b>					
<b>Formation Top Depth:</b>		145.0			
<b>Formation End Depth:</b>		180.0			
<b>Formation End Depth UOM:</b>		ft			
<b><u>Overburden and Bedrock Materials Interval</u></b>					
<b>Formation ID:</b>		1003013794			
<b>Layer:</b>		4			
<b>Color:</b>		2			
<b>General Color:</b>		GREY			
<b>Mat1:</b>		15			
<b>Most Common Material:</b>		LIMESTONE			
<b>Mat2:</b>					
<b>Mat2 Desc:</b>					
<b>Mat3:</b>					
<b>Mat3 Desc:</b>					
<b>Formation Top Depth:</b>		38.0			
<b>Formation End Depth:</b>		145.0			
<b>Formation End Depth UOM:</b>		ft			
<b><u>Overburden and Bedrock Materials Interval</u></b>					
<b>Formation ID:</b>		1003013792			
<b>Layer:</b>		2			
<b>Color:</b>		2			
<b>General Color:</b>		GREY			
<b>Mat1:</b>		05			
<b>Most Common Material:</b>		CLAY			
<b>Mat2:</b>					
<b>Mat2 Desc:</b>					
<b>Mat3:</b>					
<b>Mat3 Desc:</b>					
<b>Formation Top Depth:</b>		25.0			
<b>Formation End Depth:</b>		32.0			
<b>Formation End Depth UOM:</b>		ft			
<b><u>Overburden and Bedrock Materials Interval</u></b>					
<b>Formation ID:</b>		1003013793			
<b>Layer:</b>		3			
<b>Color:</b>					
<b>General Color:</b>					
<b>Mat1:</b>		11			
<b>Most Common Material:</b>		GRAVEL			
<b>Mat2:</b>		13			
<b>Mat2 Desc:</b>		BOULDERS			

<b>Map Key</b>	<b>Number of Records</b>	<b>Direction/ Distance (m)</b>	<b>Elev/Diff (m)</b>	<b>Site</b>	<b>DB</b>
<b>Mat3:</b>					
<b>Mat3 Desc:</b>					
<b>Formation Top Depth:</b>		32.0			
<b>Formation End Depth:</b>		38.0			
<b>Formation End Depth UOM:</b>		ft			
<b><u>Annular Space/Abandonment Sealing Record</u></b>					
<b>Plug ID:</b>		1003013798			
<b>Layer:</b>		1			
<b>Plug From:</b>		44.0			
<b>Plug To:</b>		34.0			
<b>Plug Depth UOM:</b>		ft			
<b><u>Annular Space/Abandonment Sealing Record</u></b>					
<b>Plug ID:</b>		1003013799			
<b>Layer:</b>		2			
<b>Plug From:</b>		34.0			
<b>Plug To:</b>		0.0			
<b>Plug Depth UOM:</b>		ft			
<b><u>Method of Construction &amp; Well Use</u></b>					
<b>Method Construction ID:</b>		1003013819			
<b>Method Construction Code:</b>		5			
<b>Method Construction:</b>		Air Percussion			
<b>Other Method Construction:</b>					
<b><u>Pipe Information</u></b>					
<b>Pipe ID:</b>		1003013789			
<b>Casing No:</b>		0			
<b>Comment:</b>					
<b>Alt Name:</b>					
<b><u>Construction Record - Casing</u></b>					
<b>Casing ID:</b>		1003013802			
<b>Layer:</b>		1			
<b>Material:</b>		1			
<b>Open Hole or Material:</b>		STEEL			
<b>Depth From:</b>		-2.0			
<b>Depth To:</b>		44.0			
<b>Casing Diameter:</b>		6.0			
<b>Casing Diameter UOM:</b>		inch			
<b>Casing Depth UOM:</b>		ft			
<b><u>Construction Record - Casing</u></b>					
<b>Casing ID:</b>		1003013803			
<b>Layer:</b>		2			
<b>Material:</b>		4			
<b>Open Hole or Material:</b>		OPEN HOLE			
<b>Depth From:</b>		44.0			
<b>Depth To:</b>		180.0			
<b>Casing Diameter:</b>		5.938000202178955			
<b>Casing Diameter UOM:</b>		inch			



<b>Map Key</b>	<b>Number of Records</b>	<b>Direction/ Distance (m)</b>	<b>Elev/Diff (m)</b>	<b>Site</b>	<b>DB</b>
<b>Casing Depth UOM:</b>		ft			
<b><u>Construction Record - Screen</u></b>					
<b>Screen ID:</b>		1003013804			
<b>Layer:</b>					
<b>Slot:</b>					
<b>Screen Top Depth:</b>					
<b>Screen End Depth:</b>					
<b>Screen Material:</b>					
<b>Screen Depth UOM:</b>		ft			
<b>Screen Diameter UOM:</b>		inch			
<b>Screen Diameter:</b>					
<b><u>Results of Well Yield Testing</u></b>					
<b>Pumping Test Method Desc:</b>					
<b>Pump Test ID:</b>		1003013790			
<b>Pump Set At:</b>		170.0			
<b>Static Level:</b>		14.083000183105469			
<b>Final Level After Pumping:</b>		67.16699981689453			
<b>Recommended Pump Depth:</b>		140.0			
<b>Pumping Rate:</b>		20.0			
<b>Flowing Rate:</b>					
<b>Recommended Pump Rate:</b>		20.0			
<b>Levels UOM:</b>		ft			
<b>Rate UOM:</b>		GPM			
<b>Water State After Test Code:</b>		0			
<b>Water State After Test:</b>					
<b>Pumping Test Method:</b>		0			
<b>Pumping Duration HR:</b>		1			
<b>Pumping Duration MIN:</b>		0			
<b>Flowing:</b>					
<b><u>Draw Down &amp; Recovery</u></b>					
<b>Pump Test Detail ID:</b>		1003013814			
<b>Test Type:</b>		Draw Down			
<b>Test Duration:</b>		30			
<b>Test Level:</b>		67.25			
<b>Test Level UOM:</b>		ft			
<b><u>Draw Down &amp; Recovery</u></b>					
<b>Pump Test Detail ID:</b>		1003013816			
<b>Test Type:</b>		Draw Down			
<b>Test Duration:</b>		50			
<b>Test Level:</b>		67.16699981689453			
<b>Test Level UOM:</b>		ft			
<b><u>Draw Down &amp; Recovery</u></b>					
<b>Pump Test Detail ID:</b>		1003013817			
<b>Test Type:</b>		Draw Down			
<b>Test Duration:</b>		60			
<b>Test Level:</b>		67.16699981689453			
<b>Test Level UOM:</b>		ft			
<b><u>Draw Down &amp; Recovery</u></b>					
<b>Pump Test Detail ID:</b>		1003013813			

<b>Map Key</b>	<b>Number of Records</b>	<b>Direction/ Distance (m)</b>	<b>Elev/Diff (m)</b>	<b>Site</b>	<b>DB</b>
<b>Test Type:</b>		Draw Down			
<b>Test Duration:</b>		25			
<b>Test Level:</b>		67.16699981689453			
<b>Test Level UOM:</b>		ft			
<b><u>Draw Down &amp; Recovery</u></b>					
<b>Pump Test Detail ID:</b>		1003013806			
<b>Test Type:</b>		Draw Down			
<b>Test Duration:</b>		2			
<b>Test Level:</b>		30.58300018310547			
<b>Test Level UOM:</b>		ft			
<b><u>Draw Down &amp; Recovery</u></b>					
<b>Pump Test Detail ID:</b>		1003013815			
<b>Test Type:</b>		Draw Down			
<b>Test Duration:</b>		40			
<b>Test Level:</b>		67.16699981689453			
<b>Test Level UOM:</b>		ft			
<b><u>Draw Down &amp; Recovery</u></b>					
<b>Pump Test Detail ID:</b>		1003013805			
<b>Test Type:</b>		Draw Down			
<b>Test Duration:</b>		1			
<b>Test Level:</b>		24.33300018310547			
<b>Test Level UOM:</b>		ft			
<b><u>Draw Down &amp; Recovery</u></b>					
<b>Pump Test Detail ID:</b>		1003013811			
<b>Test Type:</b>		Draw Down			
<b>Test Duration:</b>		15			
<b>Test Level:</b>		61.0			
<b>Test Level UOM:</b>		ft			
<b><u>Draw Down &amp; Recovery</u></b>					
<b>Pump Test Detail ID:</b>		1003013807			
<b>Test Type:</b>		Draw Down			
<b>Test Duration:</b>		3			
<b>Test Level:</b>		34.75			
<b>Test Level UOM:</b>		ft			
<b><u>Draw Down &amp; Recovery</u></b>					
<b>Pump Test Detail ID:</b>		1003013810			
<b>Test Type:</b>		Draw Down			
<b>Test Duration:</b>		10			
<b>Test Level:</b>		57.75			
<b>Test Level UOM:</b>		ft			
<b><u>Draw Down &amp; Recovery</u></b>					
<b>Pump Test Detail ID:</b>		1003013808			
<b>Test Type:</b>		Draw Down			
<b>Test Duration:</b>		4			
<b>Test Level:</b>		39.41699981689453			
<b>Test Level UOM:</b>		ft			

<i>Map Key</i>	<i>Number of Records</i>	<i>Direction/ Distance (m)</i>	<i>Elev/Diff (m)</i>	<i>Site</i>	<i>DB</i>
<b><u>Draw Down &amp; Recovery</u></b>					
<b>Pump Test Detail ID:</b>		1003013809			
<b>Test Type:</b>		Draw Down			
<b>Test Duration:</b>		5			
<b>Test Level:</b>		42.5			
<b>Test Level UOM:</b>		ft			
<b><u>Draw Down &amp; Recovery</u></b>					
<b>Pump Test Detail ID:</b>		1003013812			
<b>Test Type:</b>		Draw Down			
<b>Test Duration:</b>		20			
<b>Test Level:</b>		64.5			
<b>Test Level UOM:</b>		ft			
<b><u>Water Details</u></b>					
<b>Water ID:</b>		1003013800			
<b>Layer:</b>		1			
<b>Kind Code:</b>		8			
<b>Kind:</b>		Untested			
<b>Water Found Depth:</b>		156.0			
<b>Water Found Depth UOM:</b>		ft			
<b><u>Water Details</u></b>					
<b>Water ID:</b>		1003013801			
<b>Layer:</b>		2			
<b>Kind Code:</b>		8			
<b>Kind:</b>		Untested			
<b>Water Found Depth:</b>		172.0			
<b>Water Found Depth UOM:</b>		ft			
<b><u>Hole Diameter</u></b>					
<b>Hole ID:</b>		1003013796			
<b>Diameter:</b>		6.0			
<b>Depth From:</b>		0.0			
<b>Depth To:</b>		44.0			
<b>Hole Depth UOM:</b>		ft			
<b>Hole Diameter UOM:</b>		inch			
<b><u>Hole Diameter</u></b>					
<b>Hole ID:</b>		1003013797			
<b>Diameter:</b>		5.938000202178955			
<b>Depth From:</b>		44.0			
<b>Depth To:</b>		180.0			
<b>Hole Depth UOM:</b>		ft			
<b>Hole Diameter UOM:</b>		inch			
<b><u>Links</u></b>					
<b>Bore Hole ID:</b>	1002918385			<b>Tag No:</b>	A089354
<b>Depth M:</b>	54.864			<b>Contractor:</b>	1119
<b>Year Completed:</b>	2009			<b>Path:</b>	713\7137629.pdf
<b>Well Completed Dt:</b>	2009/12/14			<b>Latitude:</b>	45.2407054420531
<b>Audit No:</b>	Z108228			<b>Longitude:</b>	-75.5854779990401

Map Key	Number of Records	Direction/ Distance (m)	Elev/Diff (m)	Site	DB
<a href="#">3</a>	1 of 1	NNE/11.0	100.9 / 1.00	1778 CEDARLAKES WAY lot 7 con 3 GREELY ON	WWIS
<b>Well ID:</b> 7318097 <b>Construction Date:</b> <b>Use 1st:</b> Domestic <b>Use 2nd:</b> <b>Final Well Status:</b> Water Supply <b>Water Type:</b> <b>Casing Material:</b> <b>Audit No:</b> Z276966 <b>Tag:</b> A229123 <b>Constructn Method:</b> <b>Elevation (m):</b> <b>Elevatn Reliabilty:</b> <b>Depth to Bedrock:</b> <b>Well Depth:</b> <b>Overburden/Bedrock:</b> <b>Pump Rate:</b> <b>Static Water Level:</b> <b>Clear/Cloudy:</b> <b>Municipality:</b> OSGOODE TOWNSHIP <b>Site Info:</b>		<b>Flowing (Y/N):</b> <b>Flow Rate:</b> <b>Data Entry Status:</b> <b>Data Src:</b> <b>Date Received:</b> 10-Sep-2018 00:00:00 <b>Selected Flag:</b> TRUE <b>Abandonment Rec:</b> <b>Contractor:</b> 1119 <b>Form Version:</b> 7 <b>Owner:</b> <b>County:</b> OTTAWA-CARLETON <b>Lot:</b> 007 <b>Concession:</b> 03 <b>Concession Name:</b> CON <b>Easting NAD83:</b> <b>Northing NAD83:</b> <b>Zone:</b> <b>UTM Reliability:</b>			
<b>PDF URL (Map):</b>		<a href="https://d2khazk8e83rdv.cloudfront.net/moe_mapping/downloads/2Water/Wells_pdfs/731\7318097.pdf">https://d2khazk8e83rdv.cloudfront.net/moe_mapping/downloads/2Water/Wells_pdfs/731\7318097.pdf</a>			
<b><u>Additional Detail(s) (Map)</u></b>					
<b>Well Completed Date:</b> 2018/07/05 <b>Year Completed:</b> 2018 <b>Depth (m):</b> 67.056 <b>Latitude:</b> 45.2410130989971 <b>Longitude:</b> -75.5904120910818 <b>Path:</b> 731\7318097.pdf					
<b><u>Bore Hole Information</u></b>					
<b>Bore Hole ID:</b> 1007284749 <b>DP2BR:</b> <b>Spatial Status:</b> <b>Code OB:</b> <b>Code OB Desc:</b> <b>Open Hole:</b> <b>Cluster Kind:</b> <b>Date Completed:</b> 05-Jul-2018 00:00:00 <b>Remarks:</b> <b>Loc Method Desc:</b> on Water Well Record <b>Elevrc Desc:</b> <b>Location Source Date:</b> <b>Improvement Location Source:</b> <b>Improvement Location Method:</b> <b>Source Revision Comment:</b> <b>Supplier Comment:</b>		<b>Elevation:</b> <b>Elevrc:</b> <b>Zone:</b> 18 <b>East83:</b> 453662.00 <b>North83:</b> 5009894.00 <b>Org CS:</b> UTM83 <b>UTMRC:</b> 4 <b>UTMRC Desc:</b> margin of error : 30 m - 100 m <b>Location Method:</b> wwr			
<b><u>Overburden and Bedrock</u></b>					
<b><u>Materials Interval</u></b>					
<b>Formation ID:</b> 1007466674 <b>Layer:</b> 1 <b>Color:</b> <b>General Color:</b>					

<b>Map Key</b>	<b>Number of Records</b>	<b>Direction/ Distance (m)</b>	<b>Elev/Diff (m)</b>	<b>Site</b>	<b>DB</b>
<b>Mat1:</b>		28			
<b>Most Common Material:</b>		SAND			
<b>Mat2:</b>		11			
<b>Mat2 Desc:</b>		GRAVEL			
<b>Mat3:</b>					
<b>Mat3 Desc:</b>					
<b>Formation Top Depth:</b>		0.0			
<b>Formation End Depth:</b>		17.0			
<b>Formation End Depth UOM:</b>		ft			
<b><u>Overburden and Bedrock Materials Interval</u></b>					
<b>Formation ID:</b>		1007466675			
<b>Layer:</b>		2			
<b>Color:</b>		2			
<b>General Color:</b>		GREY			
<b>Mat1:</b>		15			
<b>Most Common Material:</b>		LIMESTONE			
<b>Mat2:</b>					
<b>Mat2 Desc:</b>					
<b>Mat3:</b>					
<b>Mat3 Desc:</b>					
<b>Formation Top Depth:</b>		17.0			
<b>Formation End Depth:</b>		147.0			
<b>Formation End Depth UOM:</b>		ft			
<b><u>Overburden and Bedrock Materials Interval</u></b>					
<b>Formation ID:</b>		1007466676			
<b>Layer:</b>		3			
<b>Color:</b>		2			
<b>General Color:</b>		GREY			
<b>Mat1:</b>		18			
<b>Most Common Material:</b>		SANDSTONE			
<b>Mat2:</b>					
<b>Mat2 Desc:</b>					
<b>Mat3:</b>					
<b>Mat3 Desc:</b>					
<b>Formation Top Depth:</b>		147.0			
<b>Formation End Depth:</b>		220.0			
<b>Formation End Depth UOM:</b>		ft			
<b><u>Annular Space/Abandonment Sealing Record</u></b>					
<b>Plug ID:</b>		1007466711			
<b>Layer:</b>		1			
<b>Plug From:</b>		0.0			
<b>Plug To:</b>		121.0			
<b>Plug Depth UOM:</b>		ft			
<b><u>Annular Space/Abandonment Sealing Record</u></b>					
<b>Plug ID:</b>		1007466712			
<b>Layer:</b>		2			
<b>Plug From:</b>		121.0			
<b>Plug To:</b>		131.0			
<b>Plug Depth UOM:</b>		ft			

<i>Map Key</i>	<i>Number of Records</i>	<i>Direction/ Distance (m)</i>	<i>Elev/Diff (m)</i>	<i>Site</i>	<i>DB</i>
<b><u>Method of Construction &amp; Well Use</u></b>					
<b>Method Construction ID:</b>		1007466710			
<b>Method Construction Code:</b>		5			
<b>Method Construction:</b>		Air Percussion			
<b>Other Method Construction:</b>					
<b><u>Pipe Information</u></b>					
<b>Pipe ID:</b>		1007466672			
<b>Casing No:</b>		0			
<b>Comment:</b>					
<b>Alt Name:</b>					
<b><u>Construction Record - Casing</u></b>					
<b>Casing ID:</b>		1007466681			
<b>Layer:</b>		2			
<b>Material:</b>		4			
<b>Open Hole or Material:</b>		OPEN HOLE			
<b>Depth From:</b>		131.0			
<b>Depth To:</b>		220.0			
<b>Casing Diameter:</b>		6.125			
<b>Casing Diameter UOM:</b>		inch			
<b>Casing Depth UOM:</b>		ft			
<b><u>Construction Record - Casing</u></b>					
<b>Casing ID:</b>		1007466680			
<b>Layer:</b>		1			
<b>Material:</b>		1			
<b>Open Hole or Material:</b>		STEEL			
<b>Depth From:</b>		-2.0			
<b>Depth To:</b>		131.0			
<b>Casing Diameter:</b>		6.25			
<b>Casing Diameter UOM:</b>		inch			
<b>Casing Depth UOM:</b>		ft			
<b><u>Construction Record - Screen</u></b>					
<b>Screen ID:</b>		1007466682			
<b>Layer:</b>					
<b>Slot:</b>					
<b>Screen Top Depth:</b>					
<b>Screen End Depth:</b>					
<b>Screen Material:</b>					
<b>Screen Depth UOM:</b>		ft			
<b>Screen Diameter UOM:</b>		inch			
<b>Screen Diameter:</b>					
<b><u>Results of Well Yield Testing</u></b>					
<b>Pumping Test Method Desc:</b>					
<b>Pump Test ID:</b>		1007466673			
<b>Pump Set At:</b>		150.0			
<b>Static Level:</b>		31.100000381469727			
<b>Final Level After Pumping:</b>		56.099998474121094			
<b>Recommended Pump Depth:</b>		100.0			
<b>Pumping Rate:</b>		20.0			
<b>Flowing Rate:</b>					
<b>Recommended Pump Rate:</b>		20.0			

<b>Map Key</b>	<b>Number of Records</b>	<b>Direction/ Distance (m)</b>	<b>Elev/Diff (m)</b>	<b>Site</b>	<b>DB</b>
<b>Levels UOM:</b>		ft			
<b>Rate UOM:</b>		GPM			
<b>Water State After Test Code:</b>		0			
<b>Water State After Test:</b>					
<b>Pumping Test Method:</b>		0			
<b>Pumping Duration HR:</b>		1			
<b>Pumping Duration MIN:</b>					
<b>Flowing:</b>					
<b><u>Draw Down &amp; Recovery</u></b>					
<b>Pump Test Detail ID:</b>		1007466687			
<b>Test Type:</b>		Draw Down			
<b>Test Duration:</b>		3			
<b>Test Level:</b>		44.599998474121094			
<b>Test Level UOM:</b>		ft			
<b><u>Draw Down &amp; Recovery</u></b>					
<b>Pump Test Detail ID:</b>		1007466689			
<b>Test Type:</b>		Draw Down			
<b>Test Duration:</b>		4			
<b>Test Level:</b>		46.5			
<b>Test Level UOM:</b>		ft			
<b><u>Draw Down &amp; Recovery</u></b>					
<b>Pump Test Detail ID:</b>		1007466693			
<b>Test Type:</b>		Draw Down			
<b>Test Duration:</b>		10			
<b>Test Level:</b>		51.70000076293945			
<b>Test Level UOM:</b>		ft			
<b><u>Draw Down &amp; Recovery</u></b>					
<b>Pump Test Detail ID:</b>		1007466698			
<b>Test Type:</b>		Recovery			
<b>Test Duration:</b>		20			
<b>Test Level:</b>		31.100000381469727			
<b>Test Level UOM:</b>		ft			
<b><u>Draw Down &amp; Recovery</u></b>					
<b>Pump Test Detail ID:</b>		1007466702			
<b>Test Type:</b>		Recovery			
<b>Test Duration:</b>		30			
<b>Test Level:</b>		31.100000381469727			
<b>Test Level UOM:</b>		ft			
<b><u>Draw Down &amp; Recovery</u></b>					
<b>Pump Test Detail ID:</b>		1007466691			
<b>Test Type:</b>		Draw Down			
<b>Test Duration:</b>		5			
<b>Test Level:</b>		47.900001525878906			
<b>Test Level UOM:</b>		ft			
<b><u>Draw Down &amp; Recovery</u></b>					
<b>Pump Test Detail ID:</b>		1007466696			

<b>Map Key</b>	<b>Number of Records</b>	<b>Direction/ Distance (m)</b>	<b>Elev/Diff (m)</b>	<b>Site</b>	<b>DB</b>
<b>Test Type:</b>		Recovery			
<b>Test Duration:</b>		15			
<b>Test Level:</b>		31.100000381469727			
<b>Test Level UOM:</b>		ft			
<b><u>Draw Down &amp; Recovery</u></b>					
<b>Pump Test Detail ID:</b>		1007466699			
<b>Test Type:</b>		Draw Down			
<b>Test Duration:</b>		25			
<b>Test Level:</b>		54.900001525878906			
<b>Test Level UOM:</b>		ft			
<b><u>Draw Down &amp; Recovery</u></b>					
<b>Pump Test Detail ID:</b>		1007466701			
<b>Test Type:</b>		Draw Down			
<b>Test Duration:</b>		30			
<b>Test Level:</b>		55.29999923706055			
<b>Test Level UOM:</b>		ft			
<b><u>Draw Down &amp; Recovery</u></b>					
<b>Pump Test Detail ID:</b>		1007466708			
<b>Test Type:</b>		Recovery			
<b>Test Duration:</b>		60			
<b>Test Level:</b>		31.100000381469727			
<b>Test Level UOM:</b>		ft			
<b><u>Draw Down &amp; Recovery</u></b>					
<b>Pump Test Detail ID:</b>		1007466685			
<b>Test Type:</b>		Draw Down			
<b>Test Duration:</b>		2			
<b>Test Level:</b>		41.900001525878906			
<b>Test Level UOM:</b>		ft			
<b><u>Draw Down &amp; Recovery</u></b>					
<b>Pump Test Detail ID:</b>		1007466692			
<b>Test Type:</b>		Recovery			
<b>Test Duration:</b>		5			
<b>Test Level:</b>		31.100000381469727			
<b>Test Level UOM:</b>		ft			
<b><u>Draw Down &amp; Recovery</u></b>					
<b>Pump Test Detail ID:</b>		1007466695			
<b>Test Type:</b>		Draw Down			
<b>Test Duration:</b>		15			
<b>Test Level:</b>		53.29999923706055			
<b>Test Level UOM:</b>		ft			
<b><u>Draw Down &amp; Recovery</u></b>					
<b>Pump Test Detail ID:</b>		1007466705			
<b>Test Type:</b>		Draw Down			
<b>Test Duration:</b>		50			
<b>Test Level:</b>		55.900001525878906			
<b>Test Level UOM:</b>		ft			



<b>Map Key</b>	<b>Number of Records</b>	<b>Direction/ Distance (m)</b>	<b>Elev/Diff (m)</b>	<b>Site</b>	<b>DB</b>
<b><u>Draw Down &amp; Recovery</u></b>					
<b>Pump Test Detail ID:</b>			1007466683		
<b>Test Type:</b>			Draw Down		
<b>Test Duration:</b>			1		
<b>Test Level:</b>			38.29999923706055		
<b>Test Level UOM:</b>			ft		
<b><u>Draw Down &amp; Recovery</u></b>					
<b>Pump Test Detail ID:</b>			1007466684		
<b>Test Type:</b>			Recovery		
<b>Test Duration:</b>			1		
<b>Test Level:</b>			37.79999923706055		
<b>Test Level UOM:</b>			ft		
<b><u>Draw Down &amp; Recovery</u></b>					
<b>Pump Test Detail ID:</b>			1007466700		
<b>Test Type:</b>			Recovery		
<b>Test Duration:</b>			25		
<b>Test Level:</b>			31.100000381469727		
<b>Test Level UOM:</b>			ft		
<b><u>Draw Down &amp; Recovery</u></b>					
<b>Pump Test Detail ID:</b>			1007466703		
<b>Test Type:</b>			Draw Down		
<b>Test Duration:</b>			40		
<b>Test Level:</b>			55.599998474121094		
<b>Test Level UOM:</b>			ft		
<b><u>Draw Down &amp; Recovery</u></b>					
<b>Pump Test Detail ID:</b>			1007466707		
<b>Test Type:</b>			Draw Down		
<b>Test Duration:</b>			60		
<b>Test Level:</b>			56.099998474121094		
<b>Test Level UOM:</b>			ft		
<b><u>Draw Down &amp; Recovery</u></b>					
<b>Pump Test Detail ID:</b>			1007466686		
<b>Test Type:</b>			Recovery		
<b>Test Duration:</b>			2		
<b>Test Level:</b>			32.70000076293945		
<b>Test Level UOM:</b>			ft		
<b><u>Draw Down &amp; Recovery</u></b>					
<b>Pump Test Detail ID:</b>			1007466688		
<b>Test Type:</b>			Recovery		
<b>Test Duration:</b>			3		
<b>Test Level:</b>			31.100000381469727		
<b>Test Level UOM:</b>			ft		
<b><u>Draw Down &amp; Recovery</u></b>					

<i>Map Key</i>	<i>Number of Records</i>	<i>Direction/ Distance (m)</i>	<i>Elev/Diff (m)</i>	<i>Site</i>	<i>DB</i>
<b>Pump Test Detail ID:</b>		1007466690			
<b>Test Type:</b>		Recovery			
<b>Test Duration:</b>		4			
<b>Test Level:</b>		31.100000381469727			
<b>Test Level UOM:</b>		ft			
<b><u>Draw Down &amp; Recovery</u></b>					
<b>Pump Test Detail ID:</b>		1007466694			
<b>Test Type:</b>		Recovery			
<b>Test Duration:</b>		10			
<b>Test Level:</b>		31.100000381469727			
<b>Test Level UOM:</b>		ft			
<b><u>Draw Down &amp; Recovery</u></b>					
<b>Pump Test Detail ID:</b>		1007466697			
<b>Test Type:</b>		Draw Down			
<b>Test Duration:</b>		20			
<b>Test Level:</b>		54.099998474121094			
<b>Test Level UOM:</b>		ft			
<b><u>Draw Down &amp; Recovery</u></b>					
<b>Pump Test Detail ID:</b>		1007466704			
<b>Test Type:</b>		Recovery			
<b>Test Duration:</b>		40			
<b>Test Level:</b>		31.100000381469727			
<b>Test Level UOM:</b>		ft			
<b><u>Draw Down &amp; Recovery</u></b>					
<b>Pump Test Detail ID:</b>		1007466706			
<b>Test Type:</b>		Recovery			
<b>Test Duration:</b>		50			
<b>Test Level:</b>		31.100000381469727			
<b>Test Level UOM:</b>		ft			
<b><u>Water Details</u></b>					
<b>Water ID:</b>		1007466679			
<b>Layer:</b>		1			
<b>Kind Code:</b>		8			
<b>Kind:</b>		Untested			
<b>Water Found Depth:</b>		210.0			
<b>Water Found Depth UOM:</b>		ft			
<b><u>Hole Diameter</u></b>					
<b>Hole ID:</b>		1007466678			
<b>Diameter:</b>		6.125			
<b>Depth From:</b>		131.0			
<b>Depth To:</b>		220.0			
<b>Hole Depth UOM:</b>		ft			
<b>Hole Diameter UOM:</b>		inch			
<b><u>Hole Diameter</u></b>					
<b>Hole ID:</b>		1007466677			
<b>Diameter:</b>		9.75			

Map Key	Number of Records	Direction/ Distance (m)	Elev/Diff (m)	Site	DB
Depth From:		0.0			
Depth To:		131.0			
Hole Depth UOM:		ft			
Hole Diameter UOM:		inch			
<b>Links</b>					
Bore Hole ID:	1007284749			Tag No:	A229123
Depth M:	67.056			Contractor:	1119
Year Completed:	2018			Path:	731\7318097.pdf
Well Completed Dt:	2018/07/05			Latitude:	45.2410130989971
Audit No:	Z276966			Longitude:	-75.5904120910818

<a href="#">4</a>	1 of 1	W/13.1	99.9 / 0.00	1954 CEDARLAKES WAY lot 7 con 3 GREELY ON	WWIS
Well ID:	7209287			Flowing (Y/N):	
Construction Date:				Flow Rate:	
Use 1st:	Domestic			Data Entry Status:	
Use 2nd:				Data Src:	
Final Well Status:	Water Supply			Date Received:	10-Oct-2013 00:00:00
Water Type:				Selected Flag:	TRUE
Casing Material:				Abandonment Rec:	
Audit No:	Z155196			Contractor:	1119
Tag:	A128159			Form Version:	7
Constructn Method:				Owner:	
Elevation (m):				County:	OTTAWA-CARLETON
Elevatn Reliabilty:				Lot:	007
Depth to Bedrock:				Concession:	03
Well Depth:				Concession Name:	CON
Overburden/Bedrock:				Easting NAD83:	
Pump Rate:				Northing NAD83:	
Static Water Level:				Zone:	
Clear/Cloudy:				UTM Reliability:	
Municipality:	OSGOODE TOWNSHIP				
Site Info:	S/L40				

PDF URL (Map): [https://d2khazk8e83rdv.cloudfront.net/moe\\_mapping/downloads/2Water/Wells\\_pdfs/720\7209287.pdf](https://d2khazk8e83rdv.cloudfront.net/moe_mapping/downloads/2Water/Wells_pdfs/720\7209287.pdf)

**Additional Detail(s) (Map)**

Well Completed Date: 2013/07/30  
Year Completed: 2013  
Depth (m): 85.344  
Latitude: 45.2385154297558  
Longitude: -75.596425394961  
Path: 720\7209287.pdf

**Bore Hole Information**

Bore Hole ID:	1004599327	Elevation:	
DP2BR:		Elevrc:	
Spatial Status:		Zone:	18
Code OB:		East83:	453188.00
Code OB Desc:		North83:	5009620.00
Open Hole:		Org CS:	UTM83
Cluster Kind:		UTMRC:	4
Date Completed:	30-Jul-2013 00:00:00	UTMRC Desc:	margin of error : 30 m - 100 m
Remarks:		Location Method:	wwr
Loc Method Desc:	on Water Well Record		
Elevrc Desc:			
Location Source Date:			

Map Key	Number of Records	Direction/ Distance (m)	Elev/Diff (m)	Site	DB
<i>Improvement Location Source:</i>					
<i>Improvement Location Method:</i>					
<i>Source Revision Comment:</i>					
<i>Supplier Comment:</i>					
<u><i>Overburden and Bedrock</i></u>					
<u><i>Materials Interval</i></u>					
<i>Formation ID:</i>			1004669572		
<i>Layer:</i>			3		
<i>Color:</i>			1		
<i>General Color:</i>			WHITE		
<i>Mat1:</i>			18		
<i>Most Common Material:</i>			SANDSTONE		
<i>Mat2:</i>					
<i>Mat2 Desc:</i>					
<i>Mat3:</i>					
<i>Mat3 Desc:</i>					
<i>Formation Top Depth:</i>			185.0		
<i>Formation End Depth:</i>			254.0		
<i>Formation End Depth UOM:</i>			ft		
<u><i>Overburden and Bedrock</i></u>					
<u><i>Materials Interval</i></u>					
<i>Formation ID:</i>			1004669573		
<i>Layer:</i>			4		
<i>Color:</i>			1		
<i>General Color:</i>			WHITE		
<i>Mat1:</i>			18		
<i>Most Common Material:</i>			SANDSTONE		
<i>Mat2:</i>					
<i>Mat2 Desc:</i>					
<i>Mat3:</i>					
<i>Mat3 Desc:</i>					
<i>Formation Top Depth:</i>			254.0		
<i>Formation End Depth:</i>			272.0		
<i>Formation End Depth UOM:</i>			ft		
<u><i>Overburden and Bedrock</i></u>					
<u><i>Materials Interval</i></u>					
<i>Formation ID:</i>			1004669571		
<i>Layer:</i>			2		
<i>Color:</i>			2		
<i>General Color:</i>			GREY		
<i>Mat1:</i>			15		
<i>Most Common Material:</i>			LIMESTONE		
<i>Mat2:</i>					
<i>Mat2 Desc:</i>					
<i>Mat3:</i>					
<i>Mat3 Desc:</i>					
<i>Formation Top Depth:</i>			36.0		
<i>Formation End Depth:</i>			185.0		
<i>Formation End Depth UOM:</i>			ft		
<u><i>Overburden and Bedrock</i></u>					
<u><i>Materials Interval</i></u>					
<i>Formation ID:</i>			1004669574		
<i>Layer:</i>			5		
<i>Color:</i>			1		

<b>Map Key</b>	<b>Number of Records</b>	<b>Direction/ Distance (m)</b>	<b>Elev/Diff (m)</b>	<b>Site</b>	<b>DB</b>
<b>General Color:</b>		WHITE			
<b>Mat1:</b>		18			
<b>Most Common Material:</b>		SANDSTONE			
<b>Mat2:</b>					
<b>Mat2 Desc:</b>					
<b>Mat3:</b>					
<b>Mat3 Desc:</b>					
<b>Formation Top Depth:</b>		272.0			
<b>Formation End Depth:</b>		280.0			
<b>Formation End Depth UOM:</b>		ft			
<b><u>Overburden and Bedrock</u></b>					
<b><u>Materials Interval</u></b>					
<b>Formation ID:</b>		1004669570			
<b>Layer:</b>		1			
<b>Color:</b>					
<b>General Color:</b>					
<b>Mat1:</b>		28			
<b>Most Common Material:</b>		SAND			
<b>Mat2:</b>		13			
<b>Mat2 Desc:</b>		BOULDERS			
<b>Mat3:</b>		11			
<b>Mat3 Desc:</b>		GRAVEL			
<b>Formation Top Depth:</b>		0.0			
<b>Formation End Depth:</b>		36.0			
<b>Formation End Depth UOM:</b>		ft			
<b><u>Annular Space/Abandonment</u></b>					
<b><u>Sealing Record</u></b>					
<b>Plug ID:</b>		1004669610			
<b>Layer:</b>		1			
<b>Plug From:</b>		131.0			
<b>Plug To:</b>		121.0			
<b>Plug Depth UOM:</b>		ft			
<b><u>Annular Space/Abandonment</u></b>					
<b><u>Sealing Record</u></b>					
<b>Plug ID:</b>		1004669611			
<b>Layer:</b>		2			
<b>Plug From:</b>		121.0			
<b>Plug To:</b>		0.0			
<b>Plug Depth UOM:</b>		ft			
<b><u>Method of Construction &amp; Well</u></b>					
<b><u>Use</u></b>					
<b>Method Construction ID:</b>		1004669609			
<b>Method Construction Code:</b>		5			
<b>Method Construction:</b>		Air Percussion			
<b>Other Method Construction:</b>					
<b><u>Pipe Information</u></b>					
<b>Pipe ID:</b>		1004669568			
<b>Casing No:</b>		0			
<b>Comment:</b>					
<b>Alt Name:</b>					

<b>Map Key</b>	<b>Number of Records</b>	<b>Direction/ Distance (m)</b>	<b>Elev/Diff (m)</b>	<b>Site</b>	<b>DB</b>
<b><u>Construction Record - Casing</u></b>					
<b>Casing ID:</b>			1004669579		
<b>Layer:</b>			1		
<b>Material:</b>			1		
<b>Open Hole or Material:</b>			STEEL		
<b>Depth From:</b>			-2.0		
<b>Depth To:</b>			131.0		
<b>Casing Diameter:</b>			6.25		
<b>Casing Diameter UOM:</b>			inch		
<b>Casing Depth UOM:</b>			ft		
<b><u>Construction Record - Casing</u></b>					
<b>Casing ID:</b>			1004669580		
<b>Layer:</b>			2		
<b>Material:</b>			4		
<b>Open Hole or Material:</b>			OPEN HOLE		
<b>Depth From:</b>			131.0		
<b>Depth To:</b>			280.0		
<b>Casing Diameter:</b>			6.0		
<b>Casing Diameter UOM:</b>			inch		
<b>Casing Depth UOM:</b>			ft		
<b><u>Construction Record - Screen</u></b>					
<b>Screen ID:</b>			1004669581		
<b>Layer:</b>					
<b>Slot:</b>					
<b>Screen Top Depth:</b>					
<b>Screen End Depth:</b>					
<b>Screen Material:</b>					
<b>Screen Depth UOM:</b>			ft		
<b>Screen Diameter UOM:</b>			inch		
<b>Screen Diameter:</b>					
<b><u>Results of Well Yield Testing</u></b>					
<b>Pumping Test Method Desc:</b>					
<b>Pump Test ID:</b>			1004669569		
<b>Pump Set At:</b>			260.0		
<b>Static Level:</b>			18.170000076293945		
<b>Final Level After Pumping:</b>			37.5		
<b>Recommended Pump Depth:</b>			150.0		
<b>Pumping Rate:</b>			20.0		
<b>Flowing Rate:</b>					
<b>Recommended Pump Rate:</b>			20.0		
<b>Levels UOM:</b>			ft		
<b>Rate UOM:</b>			GPM		
<b>Water State After Test Code:</b>			0		
<b>Water State After Test:</b>					
<b>Pumping Test Method:</b>			0		
<b>Pumping Duration HR:</b>			1		
<b>Pumping Duration MIN:</b>					
<b>Flowing:</b>			No		
<b><u>Draw Down &amp; Recovery</u></b>					
<b>Pump Test Detail ID:</b>			1004669583		
<b>Test Type:</b>			Recovery		
<b>Test Duration:</b>			1		
<b>Test Level:</b>			33.75		

<i>Map Key</i>	<i>Number of Records</i>	<i>Direction/ Distance (m)</i>	<i>Elev/Diff (m)</i>	<i>Site</i>	<i>DB</i>
<b>Test Level UOM:</b>		ft			
<b><u>Draw Down &amp; Recovery</u></b>					
<b>Pump Test Detail ID:</b>		1004669591			
<b>Test Type:</b>		Recovery			
<b>Test Duration:</b>		5			
<b>Test Level:</b>		21.33300018310547			
<b>Test Level UOM:</b>		ft			
<b><u>Draw Down &amp; Recovery</u></b>					
<b>Pump Test Detail ID:</b>		1004669593			
<b>Test Type:</b>		Recovery			
<b>Test Duration:</b>		10			
<b>Test Level:</b>		18.5			
<b>Test Level UOM:</b>		ft			
<b><u>Draw Down &amp; Recovery</u></b>					
<b>Pump Test Detail ID:</b>		1004669607			
<b>Test Type:</b>		Recovery			
<b>Test Duration:</b>		60			
<b>Test Level:</b>		18.16699981689453			
<b>Test Level UOM:</b>		ft			
<b><u>Draw Down &amp; Recovery</u></b>					
<b>Pump Test Detail ID:</b>		1004669594			
<b>Test Type:</b>		Draw Down			
<b>Test Duration:</b>		15			
<b>Test Level:</b>		35.41699981689453			
<b>Test Level UOM:</b>		ft			
<b><u>Draw Down &amp; Recovery</u></b>					
<b>Pump Test Detail ID:</b>		1004669602			
<b>Test Type:</b>		Draw Down			
<b>Test Duration:</b>		40			
<b>Test Level:</b>		36.58300018310547			
<b>Test Level UOM:</b>		ft			
<b><u>Draw Down &amp; Recovery</u></b>					
<b>Pump Test Detail ID:</b>		1004669604			
<b>Test Type:</b>		Draw Down			
<b>Test Duration:</b>		50			
<b>Test Level:</b>		37.16699981689453			
<b>Test Level UOM:</b>		ft			
<b><u>Draw Down &amp; Recovery</u></b>					
<b>Pump Test Detail ID:</b>		1004669587			
<b>Test Type:</b>		Recovery			
<b>Test Duration:</b>		3			
<b>Test Level:</b>		23.41699981689453			
<b>Test Level UOM:</b>		ft			
<b><u>Draw Down &amp; Recovery</u></b>					

<b>Map Key</b>	<b>Number of Records</b>	<b>Direction/ Distance (m)</b>	<b>Elev/Diff (m)</b>	<b>Site</b>	<b>DB</b>
<b>Pump Test Detail ID:</b>		1004669590			
<b>Test Type:</b>		Draw Down			
<b>Test Duration:</b>		5			
<b>Test Level:</b>		32.08300018310547			
<b>Test Level UOM:</b>		ft			
<b><u>Draw Down &amp; Recovery</u></b>					
<b>Pump Test Detail ID:</b>		1004669601			
<b>Test Type:</b>		Recovery			
<b>Test Duration:</b>		30			
<b>Test Level:</b>		18.16699981689453			
<b>Test Level UOM:</b>		ft			
<b><u>Draw Down &amp; Recovery</u></b>					
<b>Pump Test Detail ID:</b>		1004669582			
<b>Test Type:</b>		Draw Down			
<b>Test Duration:</b>		1			
<b>Test Level:</b>		24.75			
<b>Test Level UOM:</b>		ft			
<b><u>Draw Down &amp; Recovery</u></b>					
<b>Pump Test Detail ID:</b>		1004669595			
<b>Test Type:</b>		Recovery			
<b>Test Duration:</b>		15			
<b>Test Level:</b>		18.16699981689453			
<b>Test Level UOM:</b>		ft			
<b><u>Draw Down &amp; Recovery</u></b>					
<b>Pump Test Detail ID:</b>		1004669596			
<b>Test Type:</b>		Draw Down			
<b>Test Duration:</b>		20			
<b>Test Level:</b>		35.66699981689453			
<b>Test Level UOM:</b>		ft			
<b><u>Draw Down &amp; Recovery</u></b>					
<b>Pump Test Detail ID:</b>		1004669600			
<b>Test Type:</b>		Draw Down			
<b>Test Duration:</b>		30			
<b>Test Level:</b>		36.16699981689453			
<b>Test Level UOM:</b>		ft			
<b><u>Draw Down &amp; Recovery</u></b>					
<b>Pump Test Detail ID:</b>		1004669598			
<b>Test Type:</b>		Draw Down			
<b>Test Duration:</b>		25			
<b>Test Level:</b>		36.0			
<b>Test Level UOM:</b>		ft			
<b><u>Draw Down &amp; Recovery</u></b>					
<b>Pump Test Detail ID:</b>		1004669589			
<b>Test Type:</b>		Recovery			
<b>Test Duration:</b>		4			



<b>Map Key</b>	<b>Number of Records</b>	<b>Direction/ Distance (m)</b>	<b>Elev/Diff (m)</b>	<b>Site</b>	<b>DB</b>
<b>Test Level:</b>		22.41699981689453			
<b>Test Level UOM:</b>		ft			
<b><u>Draw Down &amp; Recovery</u></b>					
<b>Pump Test Detail ID:</b>		1004669592			
<b>Test Type:</b>		Draw Down			
<b>Test Duration:</b>		10			
<b>Test Level:</b>		34.58300018310547			
<b>Test Level UOM:</b>		ft			
<b><u>Draw Down &amp; Recovery</u></b>					
<b>Pump Test Detail ID:</b>		1004669584			
<b>Test Type:</b>		Draw Down			
<b>Test Duration:</b>		2			
<b>Test Level:</b>		27.5			
<b>Test Level UOM:</b>		ft			
<b><u>Draw Down &amp; Recovery</u></b>					
<b>Pump Test Detail ID:</b>		1004669603			
<b>Test Type:</b>		Recovery			
<b>Test Duration:</b>		40			
<b>Test Level:</b>		18.16699981689453			
<b>Test Level UOM:</b>		ft			
<b><u>Draw Down &amp; Recovery</u></b>					
<b>Pump Test Detail ID:</b>		1004669605			
<b>Test Type:</b>		Recovery			
<b>Test Duration:</b>		50			
<b>Test Level:</b>		18.16699981689453			
<b>Test Level UOM:</b>		ft			
<b><u>Draw Down &amp; Recovery</u></b>					
<b>Pump Test Detail ID:</b>		1004669585			
<b>Test Type:</b>		Recovery			
<b>Test Duration:</b>		2			
<b>Test Level:</b>		26.33300018310547			
<b>Test Level UOM:</b>		ft			
<b><u>Draw Down &amp; Recovery</u></b>					
<b>Pump Test Detail ID:</b>		1004669586			
<b>Test Type:</b>		Draw Down			
<b>Test Duration:</b>		3			
<b>Test Level:</b>		29.58300018310547			
<b>Test Level UOM:</b>		ft			
<b><u>Draw Down &amp; Recovery</u></b>					
<b>Pump Test Detail ID:</b>		1004669588			
<b>Test Type:</b>		Draw Down			
<b>Test Duration:</b>		4			
<b>Test Level:</b>		31.08300018310547			
<b>Test Level UOM:</b>		ft			

<b>Map Key</b>	<b>Number of Records</b>	<b>Direction/ Distance (m)</b>	<b>Elev/Diff (m)</b>	<b>Site</b>	<b>DB</b>
<b><u>Draw Down &amp; Recovery</u></b>					
<b>Pump Test Detail ID:</b>		1004669597			
<b>Test Type:</b>		Recovery			
<b>Test Duration:</b>		20			
<b>Test Level:</b>		18.16699981689453			
<b>Test Level UOM:</b>		ft			
<b><u>Draw Down &amp; Recovery</u></b>					
<b>Pump Test Detail ID:</b>		1004669599			
<b>Test Type:</b>		Recovery			
<b>Test Duration:</b>		25			
<b>Test Level:</b>		18.16699981689453			
<b>Test Level UOM:</b>		ft			
<b><u>Draw Down &amp; Recovery</u></b>					
<b>Pump Test Detail ID:</b>		1004669606			
<b>Test Type:</b>		Draw Down			
<b>Test Duration:</b>		60			
<b>Test Level:</b>		37.5			
<b>Test Level UOM:</b>		ft			
<b><u>Water Details</u></b>					
<b>Water ID:</b>		1004669577			
<b>Layer:</b>		1			
<b>Kind Code:</b>		8			
<b>Kind:</b>		Untested			
<b>Water Found Depth:</b>		254.0			
<b>Water Found Depth UOM:</b>		ft			
<b><u>Water Details</u></b>					
<b>Water ID:</b>		1004669578			
<b>Layer:</b>		2			
<b>Kind Code:</b>		8			
<b>Kind:</b>		Untested			
<b>Water Found Depth:</b>		272.0			
<b>Water Found Depth UOM:</b>		ft			
<b><u>Hole Diameter</u></b>					
<b>Hole ID:</b>		1004669575			
<b>Diameter:</b>		9.75			
<b>Depth From:</b>		0.0			
<b>Depth To:</b>		131.0			
<b>Hole Depth UOM:</b>		ft			
<b>Hole Diameter UOM:</b>		inch			
<b><u>Hole Diameter</u></b>					
<b>Hole ID:</b>		1004669576			
<b>Diameter:</b>		6.0			
<b>Depth From:</b>		131.0			
<b>Depth To:</b>		280.0			
<b>Hole Depth UOM:</b>		ft			
<b>Hole Diameter UOM:</b>		inch			

Map Key	Number of Records	Direction/ Distance (m)	Elev/Diff (m)	Site	DB
<b>Links</b>					
<b>Bore Hole ID:</b>	1004599327			<b>Tag No:</b>	A128159
<b>Depth M:</b>	85.344			<b>Contractor:</b>	1119
<b>Year Completed:</b>	2013			<b>Path:</b>	720\7209287.pdf
<b>Well Completed Dt:</b>	2013/07/30			<b>Latitude:</b>	45.2385154297558
<b>Audit No:</b>	Z155196			<b>Longitude:</b>	-75.596425394961

<b>5</b>	<b>1 of 1</b>	<b>NNE/13.3</b>	<b>100.9 / 1.00</b>	<b>1802 CEDARLAKES WAY lot 7 con 3 GREELY ON</b>	<b>WWIS</b>
<b>Well ID:</b>	7336806			<b>Flowing (Y/N):</b>	
<b>Construction Date:</b>				<b>Flow Rate:</b>	
<b>Use 1st:</b>	Domestic			<b>Data Entry Status:</b>	
<b>Use 2nd:</b>				<b>Data Src:</b>	
<b>Final Well Status:</b>	Water Supply			<b>Date Received:</b>	10-Jul-2019 00:00:00
<b>Water Type:</b>				<b>Selected Flag:</b>	TRUE
<b>Casing Material:</b>				<b>Abandonment Rec:</b>	
<b>Audit No:</b>	Z302495			<b>Contractor:</b>	1119
<b>Tag:</b>	A260897			<b>Form Version:</b>	7
<b>Constructn Method:</b>				<b>Owner:</b>	
<b>Elevation (m):</b>				<b>County:</b>	OTTAWA-CARLETON
<b>Elevatn Reliabilty:</b>				<b>Lot:</b>	007
<b>Depth to Bedrock:</b>				<b>Concession:</b>	03
<b>Well Depth:</b>				<b>Concession Name:</b>	CON
<b>Overburden/Bedrock:</b>				<b>Easting NAD83:</b>	
<b>Pump Rate:</b>				<b>Northing NAD83:</b>	
<b>Static Water Level:</b>				<b>Zone:</b>	
<b>Clear/Cloudy:</b>				<b>UTM Reliability:</b>	
<b>Municipality:</b>	OSGOODE TOWNSHIP				
<b>Site Info:</b>	S/L 17-2				

**PDF URL (Map):** [https://d2khazk8e83rdv.cloudfront.net/moe\\_mapping/downloads/2Water/Wells\\_pdfs/733\7336806.pdf](https://d2khazk8e83rdv.cloudfront.net/moe_mapping/downloads/2Water/Wells_pdfs/733\7336806.pdf)

**Additional Detail(s) (Map)**

**Well Completed Date:** 2019/04/05  
**Year Completed:** 2019  
**Depth (m):** 73.4568  
**Latitude:** 45.2408669735688  
**Longitude:** -75.590818302211  
**Path:** 733\7336806.pdf

**Bore Hole Information**

<b>Bore Hole ID:</b>	1007518896	<b>Elevation:</b>	
<b>DP2BR:</b>		<b>Elevrc:</b>	
<b>Spatial Status:</b>		<b>Zone:</b>	18
<b>Code OB:</b>		<b>East83:</b>	453630.00
<b>Code OB Desc:</b>		<b>North83:</b>	5009878.00
<b>Open Hole:</b>		<b>Org CS:</b>	UTM83
<b>Cluster Kind:</b>		<b>UTMRC:</b>	4
<b>Date Completed:</b>	05-Apr-2019 00:00:00	<b>UTMRC Desc:</b>	margin of error : 30 m - 100 m
<b>Remarks:</b>		<b>Location Method:</b>	wwr
<b>Loc Method Desc:</b>	on Water Well Record		
<b>Elevrc Desc:</b>			
<b>Location Source Date:</b>			
<b>Improvement Location Source:</b>			
<b>Improvement Location Method:</b>			
<b>Source Revision Comment:</b>			
<b>Supplier Comment:</b>			

<b>Map Key</b>	<b>Number of Records</b>	<b>Direction/ Distance (m)</b>	<b>Elev/Diff (m)</b>	<b>Site</b>	<b>DB</b>
<b><u>Overburden and Bedrock Materials Interval</u></b>					
<b>Formation ID:</b>			1007991797		
<b>Layer:</b>			5		
<b>Color:</b>			2		
<b>General Color:</b>			GREY		
<b>Mat1:</b>			18		
<b>Most Common Material:</b>			SANDSTONE		
<b>Mat2:</b>					
<b>Mat2 Desc:</b>					
<b>Mat3:</b>					
<b>Mat3 Desc:</b>					
<b>Formation Top Depth:</b>			233.0		
<b>Formation End Depth:</b>			241.0		
<b>Formation End Depth UOM:</b>			ft		
<b><u>Overburden and Bedrock Materials Interval</u></b>					
<b>Formation ID:</b>			1007991794		
<b>Layer:</b>			2		
<b>Color:</b>			2		
<b>General Color:</b>			GREY		
<b>Mat1:</b>			15		
<b>Most Common Material:</b>			LIMESTONE		
<b>Mat2:</b>					
<b>Mat2 Desc:</b>					
<b>Mat3:</b>					
<b>Mat3 Desc:</b>					
<b>Formation Top Depth:</b>			19.0		
<b>Formation End Depth:</b>			116.0		
<b>Formation End Depth UOM:</b>			ft		
<b><u>Overburden and Bedrock Materials Interval</u></b>					
<b>Formation ID:</b>			1007991795		
<b>Layer:</b>			3		
<b>Color:</b>			2		
<b>General Color:</b>			GREY		
<b>Mat1:</b>			18		
<b>Most Common Material:</b>			SANDSTONE		
<b>Mat2:</b>					
<b>Mat2 Desc:</b>					
<b>Mat3:</b>					
<b>Mat3 Desc:</b>					
<b>Formation Top Depth:</b>			116.0		
<b>Formation End Depth:</b>			173.0		
<b>Formation End Depth UOM:</b>			ft		
<b><u>Overburden and Bedrock Materials Interval</u></b>					
<b>Formation ID:</b>			1007991793		
<b>Layer:</b>			1		
<b>Color:</b>					
<b>General Color:</b>					
<b>Mat1:</b>			28		
<b>Most Common Material:</b>			SAND		
<b>Mat2:</b>			11		
<b>Mat2 Desc:</b>			GRAVEL		
<b>Mat3:</b>			13		

<b>Map Key</b>	<b>Number of Records</b>	<b>Direction/ Distance (m)</b>	<b>Elev/Diff (m)</b>	<b>Site</b>	<b>DB</b>
<b>Mat3 Desc:</b>		BOULDERS			
<b>Formation Top Depth:</b>		0.0			
<b>Formation End Depth:</b>		19.0			
<b>Formation End Depth UOM:</b>		ft			
<b><u>Overburden and Bedrock Materials Interval</u></b>					
<b>Formation ID:</b>		1007991796			
<b>Layer:</b>		4			
<b>Color:</b>		2			
<b>General Color:</b>		GREY			
<b>Mat1:</b>		18			
<b>Most Common Material:</b>		SANDSTONE			
<b>Mat2:</b>					
<b>Mat2 Desc:</b>					
<b>Mat3:</b>					
<b>Mat3 Desc:</b>					
<b>Formation Top Depth:</b>		173.0			
<b>Formation End Depth:</b>		233.0			
<b>Formation End Depth UOM:</b>		ft			
<b><u>Annular Space/Abandonment Sealing Record</u></b>					
<b>Plug ID:</b>		1007992454			
<b>Layer:</b>		2			
<b>Plug From:</b>		121.0			
<b>Plug To:</b>		131.0			
<b>Plug Depth UOM:</b>		ft			
<b><u>Annular Space/Abandonment Sealing Record</u></b>					
<b>Plug ID:</b>		1007992453			
<b>Layer:</b>		1			
<b>Plug From:</b>		0.0			
<b>Plug To:</b>		121.0			
<b>Plug Depth UOM:</b>		ft			
<b><u>Method of Construction &amp; Well Use</u></b>					
<b>Method Construction ID:</b>		1007993346			
<b>Method Construction Code:</b>		5			
<b>Method Construction:</b>		Air Percussion			
<b>Other Method Construction:</b>					
<b><u>Pipe Information</u></b>					
<b>Pipe ID:</b>		1007990485			
<b>Casing No:</b>		0			
<b>Comment:</b>					
<b>Alt Name:</b>					
<b><u>Construction Record - Casing</u></b>					
<b>Casing ID:</b>		1007993722			
<b>Layer:</b>		1			
<b>Material:</b>		1			
<b>Open Hole or Material:</b>		STEEL			

<b>Map Key</b>	<b>Number of Records</b>	<b>Direction/ Distance (m)</b>	<b>Elev/Diff (m)</b>	<b>Site</b>	<b>DB</b>
<b>Depth From:</b>			-2.0		
<b>Depth To:</b>			131.0		
<b>Casing Diameter:</b>			6.25		
<b>Casing Diameter UOM:</b>			Inch		
<b>Casing Depth UOM:</b>			ft		
<b><u>Construction Record - Casing</u></b>					
<b>Casing ID:</b>			1007993723		
<b>Layer:</b>			2		
<b>Material:</b>			4		
<b>Open Hole or Material:</b>			OPEN HOLE		
<b>Depth From:</b>			131.0		
<b>Depth To:</b>			241.0		
<b>Casing Diameter:</b>			6.125		
<b>Casing Diameter UOM:</b>			Inch		
<b>Casing Depth UOM:</b>			ft		
<b><u>Results of Well Yield Testing</u></b>					
<b>Pumping Test Method Desc:</b>					
<b>Pump Test ID:</b>			1007994600		
<b>Pump Set At:</b>			200.0		
<b>Static Level:</b>			13.666999816894531		
<b>Final Level After Pumping:</b>			36.41699981689453		
<b>Recommended Pump Depth:</b>			150.0		
<b>Pumping Rate:</b>			20.0		
<b>Flowing Rate:</b>					
<b>Recommended Pump Rate:</b>			20.0		
<b>Levels UOM:</b>			ft		
<b>Rate UOM:</b>			GPM		
<b>Water State After Test Code:</b>					
<b>Water State After Test:</b>					
<b>Pumping Test Method:</b>			0		
<b>Pumping Duration HR:</b>			1		
<b>Pumping Duration MIN:</b>					
<b>Flowing:</b>			No		
<b><u>Draw Down &amp; Recovery</u></b>					
<b>Pump Test Detail ID:</b>			1007998446		
<b>Test Type:</b>			Draw Down		
<b>Test Duration:</b>			2		
<b>Test Level:</b>			27.0		
<b>Test Level UOM:</b>			ft		
<b><u>Draw Down &amp; Recovery</u></b>					
<b>Pump Test Detail ID:</b>			1007998447		
<b>Test Type:</b>			Draw Down		
<b>Test Duration:</b>			3		
<b>Test Level:</b>			29.5		
<b>Test Level UOM:</b>			ft		
<b><u>Draw Down &amp; Recovery</u></b>					
<b>Pump Test Detail ID:</b>			1007998450		
<b>Test Type:</b>			Draw Down		
<b>Test Duration:</b>			10		
<b>Test Level:</b>			35.16699981689453		
<b>Test Level UOM:</b>			ft		

<i>Map Key</i>	<i>Number of Records</i>	<i>Direction/ Distance (m)</i>	<i>Elev/Diff (m)</i>	<i>Site</i>	<i>DB</i>
<b><u>Draw Down &amp; Recovery</u></b>					
<b>Pump Test Detail ID:</b>			1007998459		
<b>Test Type:</b>			Recovery		
<b>Test Duration:</b>			2		
<b>Test Level:</b>			15.666999816894531		
<b>Test Level UOM:</b>			ft		
<b><u>Draw Down &amp; Recovery</u></b>					
<b>Pump Test Detail ID:</b>			1007998467		
<b>Test Type:</b>			Recovery		
<b>Test Duration:</b>			30		
<b>Test Level:</b>			13.666999816894531		
<b>Test Level UOM:</b>			ft		
<b><u>Draw Down &amp; Recovery</u></b>					
<b>Pump Test Detail ID:</b>			1007998452		
<b>Test Type:</b>			Draw Down		
<b>Test Duration:</b>			20		
<b>Test Level:</b>			36.0		
<b>Test Level UOM:</b>			ft		
<b><u>Draw Down &amp; Recovery</u></b>					
<b>Pump Test Detail ID:</b>			1007998453		
<b>Test Type:</b>			Draw Down		
<b>Test Duration:</b>			25		
<b>Test Level:</b>			36.08300018310547		
<b>Test Level UOM:</b>			ft		
<b><u>Draw Down &amp; Recovery</u></b>					
<b>Pump Test Detail ID:</b>			1007998461		
<b>Test Type:</b>			Recovery		
<b>Test Duration:</b>			4		
<b>Test Level:</b>			14.0		
<b>Test Level UOM:</b>			ft		
<b><u>Draw Down &amp; Recovery</u></b>					
<b>Pump Test Detail ID:</b>			1007998465		
<b>Test Type:</b>			Recovery		
<b>Test Duration:</b>			20		
<b>Test Level:</b>			13.666999816894531		
<b>Test Level UOM:</b>			ft		
<b><u>Draw Down &amp; Recovery</u></b>					
<b>Pump Test Detail ID:</b>			1007998466		
<b>Test Type:</b>			Recovery		
<b>Test Duration:</b>			25		
<b>Test Level:</b>			13.666999816894531		
<b>Test Level UOM:</b>			ft		
<b><u>Draw Down &amp; Recovery</u></b>					
<b>Pump Test Detail ID:</b>			1007998470		

<b>Map Key</b>	<b>Number of Records</b>	<b>Direction/ Distance (m)</b>	<b>Elev/Diff (m)</b>	<b>Site</b>	<b>DB</b>
<b>Test Type:</b>		Recovery			
<b>Test Duration:</b>		60			
<b>Test Level:</b>		13.666999816894531			
<b>Test Level UOM:</b>		ft			
<b><u>Draw Down &amp; Recovery</u></b>					
<b>Pump Test Detail ID:</b>		1007998449			
<b>Test Type:</b>		Draw Down			
<b>Test Duration:</b>		5			
<b>Test Level:</b>		32.58300018310547			
<b>Test Level UOM:</b>		ft			
<b><u>Draw Down &amp; Recovery</u></b>					
<b>Pump Test Detail ID:</b>		1007998463			
<b>Test Type:</b>		Recovery			
<b>Test Duration:</b>		10			
<b>Test Level:</b>		13.666999816894531			
<b>Test Level UOM:</b>		ft			
<b><u>Draw Down &amp; Recovery</u></b>					
<b>Pump Test Detail ID:</b>		1007998448			
<b>Test Type:</b>		Draw Down			
<b>Test Duration:</b>		4			
<b>Test Level:</b>		31.33300018310547			
<b>Test Level UOM:</b>		ft			
<b><u>Draw Down &amp; Recovery</u></b>					
<b>Pump Test Detail ID:</b>		1007998454			
<b>Test Type:</b>		Draw Down			
<b>Test Duration:</b>		30			
<b>Test Level:</b>		36.16699981689453			
<b>Test Level UOM:</b>		ft			
<b><u>Draw Down &amp; Recovery</u></b>					
<b>Pump Test Detail ID:</b>		1007998455			
<b>Test Type:</b>		Draw Down			
<b>Test Duration:</b>		40			
<b>Test Level:</b>		36.25			
<b>Test Level UOM:</b>		ft			
<b><u>Draw Down &amp; Recovery</u></b>					
<b>Pump Test Detail ID:</b>		1007998462			
<b>Test Type:</b>		Recovery			
<b>Test Duration:</b>		5			
<b>Test Level:</b>		13.75			
<b>Test Level UOM:</b>		ft			
<b><u>Draw Down &amp; Recovery</u></b>					
<b>Pump Test Detail ID:</b>		1007998451			
<b>Test Type:</b>		Draw Down			
<b>Test Duration:</b>		15			
<b>Test Level:</b>		35.66699981689453			
<b>Test Level UOM:</b>		ft			



<b>Map Key</b>	<b>Number of Records</b>	<b>Direction/ Distance (m)</b>	<b>Elev/Diff (m)</b>	<b>Site</b>	<b>DB</b>
<b><u>Draw Down &amp; Recovery</u></b>					
<b>Pump Test Detail ID:</b>			1007998456		
<b>Test Type:</b>			Draw Down		
<b>Test Duration:</b>			50		
<b>Test Level:</b>			36.33300018310547		
<b>Test Level UOM:</b>			ft		
<b><u>Draw Down &amp; Recovery</u></b>					
<b>Pump Test Detail ID:</b>			1007998458		
<b>Test Type:</b>			Recovery		
<b>Test Duration:</b>			1		
<b>Test Level:</b>			21.58300018310547		
<b>Test Level UOM:</b>			ft		
<b><u>Draw Down &amp; Recovery</u></b>					
<b>Pump Test Detail ID:</b>			1007998464		
<b>Test Type:</b>			Recovery		
<b>Test Duration:</b>			15		
<b>Test Level:</b>			13.666999816894531		
<b>Test Level UOM:</b>			ft		
<b><u>Draw Down &amp; Recovery</u></b>					
<b>Pump Test Detail ID:</b>			1007998468		
<b>Test Type:</b>			Recovery		
<b>Test Duration:</b>			40		
<b>Test Level:</b>			13.666999816894531		
<b>Test Level UOM:</b>			ft		
<b><u>Draw Down &amp; Recovery</u></b>					
<b>Pump Test Detail ID:</b>			1007998445		
<b>Test Type:</b>			Draw Down		
<b>Test Duration:</b>			1		
<b>Test Level:</b>			22.41699981689453		
<b>Test Level UOM:</b>			ft		
<b><u>Draw Down &amp; Recovery</u></b>					
<b>Pump Test Detail ID:</b>			1007998457		
<b>Test Type:</b>			Draw Down		
<b>Test Duration:</b>			60		
<b>Test Level:</b>			36.41699981689453		
<b>Test Level UOM:</b>			ft		
<b><u>Draw Down &amp; Recovery</u></b>					
<b>Pump Test Detail ID:</b>			1007998460		
<b>Test Type:</b>			Recovery		
<b>Test Duration:</b>			3		
<b>Test Level:</b>			14.333000183105469		
<b>Test Level UOM:</b>			ft		
<b><u>Draw Down &amp; Recovery</u></b>					

<b>Map Key</b>	<b>Number of Records</b>	<b>Direction/ Distance (m)</b>	<b>Elev/Diff (m)</b>	<b>Site</b>	<b>DB</b>
<b>Pump Test Detail ID:</b> 1007998469					
<b>Test Type:</b> Recovery					
<b>Test Duration:</b> 50					
<b>Test Level:</b> 13.666999816894531					
<b>Test Level UOM:</b> ft					
<b><u>Water Details</u></b>					
<b>Water ID:</b> 1007994210					
<b>Layer:</b> 2					
<b>Kind Code:</b> 8					
<b>Kind:</b> Untested					
<b>Water Found Depth:</b> 231.0					
<b>Water Found Depth UOM:</b> ft					
<b><u>Water Details</u></b>					
<b>Water ID:</b> 1007994209					
<b>Layer:</b> 1					
<b>Kind Code:</b> 8					
<b>Kind:</b> Untested					
<b>Water Found Depth:</b> 173.0					
<b>Water Found Depth UOM:</b> ft					
<b><u>Hole Diameter</u></b>					
<b>Hole ID:</b> 1007992919					
<b>Diameter:</b> 6.125					
<b>Depth From:</b> 131.0					
<b>Depth To:</b> 241.0					
<b>Hole Depth UOM:</b> ft					
<b>Hole Diameter UOM:</b> Inch					
<b><u>Hole Diameter</u></b>					
<b>Hole ID:</b> 1007992918					
<b>Diameter:</b> 9.75					
<b>Depth From:</b> 0.0					
<b>Depth To:</b> 131.0					
<b>Hole Depth UOM:</b> ft					
<b>Hole Diameter UOM:</b> Inch					
<b><u>Links</u></b>					
<b>Bore Hole ID:</b> 1007518896		<b>Tag No:</b> A260897			
<b>Depth M:</b> 73.4568		<b>Contractor:</b> 1119			
<b>Year Completed:</b> 2019		<b>Path:</b> 733\7336806.pdf			
<b>Well Completed Dt:</b> 2019/04/05		<b>Latitude:</b> 45.2408669735688			
<b>Audit No:</b> Z302495		<b>Longitude:</b> -75.590818302211			

<b><u>6</u></b>	<b>1 of 26</b>	<b>WSW/14.8</b>	<b>98.7 / -1.14</b>	<b>lot 8 con 3 ON</b>	<b>WWIS</b>
<b><u>Well ID:</u></b> 1529970					
<b><u>Construction Date:</u></b>					
<b><u>Use 1st:</u></b> Domestic					
<b><u>Use 2nd:</u></b>					
<b><u>Final Well Status:</u></b> Water Supply					
<b><u>Water Type:</u></b>					
<b><u>Casing Material:</u></b>					
<b><u>Audit No:</u></b> 184259					
<b><u>Flowing (Y/N):</u></b>					
<b><u>Flow Rate:</u></b>					
<b><u>Data Entry Status:</u></b>					
<b><u>Data Src:</u></b> 1					
<b><u>Date Received:</u></b> 24-Apr-1998 00:00:00					
<b><u>Selected Flag:</u></b> TRUE					
<b><u>Abandonment Rec:</u></b>					
<b><u>Contractor:</u></b> 1517					

Map Key	Number of Records	Direction/ Distance (m)	Elev/Diff (m)	Site	DB
<b>Tag:</b>				<b>Form Version:</b>	1
<b>Constructn Method:</b>				<b>Owner:</b>	
<b>Elevation (m):</b>				<b>County:</b>	OTTAWA-CARLETON
<b>Elevatn Reliabilty:</b>				<b>Lot:</b>	008
<b>Depth to Bedrock:</b>				<b>Concession:</b>	03
<b>Well Depth:</b>				<b>Concession Name:</b>	CON
<b>Overburden/Bedrock:</b>				<b>Easting NAD83:</b>	
<b>Pump Rate:</b>				<b>Northing NAD83:</b>	
<b>Static Water Level:</b>				<b>Zone:</b>	
<b>Clear/Cloudy:</b>				<b>UTM Reliability:</b>	
<b>Municipality:</b>		OSGOODE TOWNSHIP			
<b>Site Info:</b>					

**PDF URL (Map):** [https://d2khazk8e83rdv.cloudfront.net/moe\\_mapping/downloads/2Water/Wells\\_pdfs/152\1529970.pdf](https://d2khazk8e83rdv.cloudfront.net/moe_mapping/downloads/2Water/Wells_pdfs/152\1529970.pdf)

**Additional Detail(s) (Map)**

**Well Completed Date:** 1998/04/13  
**Year Completed:** 1998  
**Depth (m):** 14.3256  
**Latitude:** 45.2359571181101  
**Longitude:** -75.5967833885718  
**Path:** 152\1529970.pdf

**Bore Hole Information**

<b>Bore Hole ID:</b>	10051505	<b>Elevation:</b>	
<b>DP2BR:</b>		<b>Elevrc:</b>	
<b>Spatial Status:</b>		<b>Zone:</b>	18
<b>Code OB:</b>		<b>East83:</b>	453157.80
<b>Code OB Desc:</b>		<b>North83:</b>	5009336.00
<b>Open Hole:</b>		<b>Org CS:</b>	
<b>Cluster Kind:</b>		<b>UTMRC:</b>	9
<b>Date Completed:</b>	13-Apr-1998 00:00:00	<b>UTMRC Desc:</b>	unknown UTM
<b>Remarks:</b>		<b>Location Method:</b>	lot
<b>Loc Method Desc:</b>	Lot centroid		
<b>Elevrc Desc:</b>			
<b>Location Source Date:</b>			
<b>Improvement Location Source:</b>			
<b>Improvement Location Method:</b>			
<b>Source Revision Comment:</b>			
<b>Supplier Comment:</b>			

**Overburden and Bedrock  
Materials Interval**

**Formation ID:** 931074073  
**Layer:** 4  
**Color:** 2  
**General Color:** GREY  
**Mat1:** 28  
**Most Common Material:** SAND  
**Mat2:** 11  
**Mat2 Desc:** GRAVEL  
**Mat3:**  
**Mat3 Desc:**  
**Formation Top Depth:** 42.0  
**Formation End Depth:** 44.0  
**Formation End Depth UOM:** ft

**Overburden and Bedrock  
Materials Interval**

<b>Map Key</b>	<b>Number of Records</b>	<b>Direction/ Distance (m)</b>	<b>Elev/Diff (m)</b>	<b>Site</b>	<b>DB</b>
<b>Formation ID:</b>		931074072			
<b>Layer:</b>		3			
<b>Color:</b>		2			
<b>General Color:</b>		GREY			
<b>Mat1:</b>		05			
<b>Most Common Material:</b>		CLAY			
<b>Mat2:</b>		07			
<b>Mat2 Desc:</b>		QUICKSAND			
<b>Mat3:</b>					
<b>Mat3 Desc:</b>					
<b>Formation Top Depth:</b>		25.0			
<b>Formation End Depth:</b>		42.0			
<b>Formation End Depth UOM:</b>		ft			
<b><u>Overburden and Bedrock Materials Interval</u></b>					
<b>Formation ID:</b>		931074074			
<b>Layer:</b>		5			
<b>Color:</b>		2			
<b>General Color:</b>		GREY			
<b>Mat1:</b>		15			
<b>Most Common Material:</b>		LIMESTONE			
<b>Mat2:</b>		26			
<b>Mat2 Desc:</b>		ROCK			
<b>Mat3:</b>					
<b>Mat3 Desc:</b>					
<b>Formation Top Depth:</b>		44.0			
<b>Formation End Depth:</b>		47.0			
<b>Formation End Depth UOM:</b>		ft			
<b><u>Overburden and Bedrock Materials Interval</u></b>					
<b>Formation ID:</b>		931074070			
<b>Layer:</b>		1			
<b>Color:</b>		6			
<b>General Color:</b>		BROWN			
<b>Mat1:</b>		28			
<b>Most Common Material:</b>		SAND			
<b>Mat2:</b>					
<b>Mat2 Desc:</b>					
<b>Mat3:</b>					
<b>Mat3 Desc:</b>					
<b>Formation Top Depth:</b>		0.0			
<b>Formation End Depth:</b>		18.0			
<b>Formation End Depth UOM:</b>		ft			
<b><u>Overburden and Bedrock Materials Interval</u></b>					
<b>Formation ID:</b>		931074071			
<b>Layer:</b>		2			
<b>Color:</b>		2			
<b>General Color:</b>		GREY			
<b>Mat1:</b>		28			
<b>Most Common Material:</b>		SAND			
<b>Mat2:</b>					
<b>Mat2 Desc:</b>					
<b>Mat3:</b>					
<b>Mat3 Desc:</b>					
<b>Formation Top Depth:</b>		18.0			

<b>Map Key</b>	<b>Number of Records</b>	<b>Direction/ Distance (m)</b>	<b>Elev/Diff (m)</b>	<b>Site</b>	<b>DB</b>
<b>Formation End Depth:</b>		25.0			
<b>Formation End Depth UOM:</b>		ft			
<b><u>Annular Space/Abandonment Sealing Record</u></b>					
<b>Plug ID:</b>		933115067			
<b>Layer:</b>		1			
<b>Plug From:</b>		2.0			
<b>Plug To:</b>		30.0			
<b>Plug Depth UOM:</b>		ft			
<b><u>Method of Construction &amp; Well Use</u></b>					
<b>Method Construction ID:</b>		961529970			
<b>Method Construction Code:</b>		1			
<b>Method Construction:</b>		Cable Tool			
<b>Other Method Construction:</b>					
<b><u>Pipe Information</u></b>					
<b>Pipe ID:</b>		10600075			
<b>Casing No:</b>		1			
<b>Comment:</b>					
<b>Alt Name:</b>					
<b><u>Construction Record - Casing</u></b>					
<b>Casing ID:</b>		930089733			
<b>Layer:</b>		1			
<b>Material:</b>		1			
<b>Open Hole or Material:</b>		STEEL			
<b>Depth From:</b>					
<b>Depth To:</b>		44.0			
<b>Casing Diameter:</b>		6.0			
<b>Casing Diameter UOM:</b>		inch			
<b>Casing Depth UOM:</b>		ft			
<b><u>Results of Well Yield Testing</u></b>					
<b>Pumping Test Method Desc:</b>		BAILER			
<b>Pump Test ID:</b>		991529970			
<b>Pump Set At:</b>					
<b>Static Level:</b>		16.0			
<b>Final Level After Pumping:</b>		26.0			
<b>Recommended Pump Depth:</b>		25.0			
<b>Pumping Rate:</b>		30.0			
<b>Flowing Rate:</b>					
<b>Recommended Pump Rate:</b>		12.0			
<b>Levels UOM:</b>		ft			
<b>Rate UOM:</b>		GPM			
<b>Water State After Test Code:</b>		2			
<b>Water State After Test:</b>		CLOUDY			
<b>Pumping Test Method:</b>		2			
<b>Pumping Duration HR:</b>		1			
<b>Pumping Duration MIN:</b>		0			
<b>Flowing:</b>		No			
<b><u>Draw Down &amp; Recovery</u></b>					

Map Key	Number of Records	Direction/ Distance (m)	Elev/Diff (m)	Site	DB
<b>Pump Test Detail ID:</b> 934117196					
<b>Test Type:</b> Draw Down					
<b>Test Duration:</b> 15					
<b>Test Level:</b> 24.0					
<b>Test Level UOM:</b> ft					
<b><u>Draw Down &amp; Recovery</u></b>					
<b>Pump Test Detail ID:</b> 934661332					
<b>Test Type:</b> Draw Down					
<b>Test Duration:</b> 45					
<b>Test Level:</b> 26.0					
<b>Test Level UOM:</b> ft					
<b><u>Draw Down &amp; Recovery</u></b>					
<b>Pump Test Detail ID:</b> 934909871					
<b>Test Type:</b> Draw Down					
<b>Test Duration:</b> 60					
<b>Test Level:</b> 26.0					
<b>Test Level UOM:</b> ft					
<b><u>Draw Down &amp; Recovery</u></b>					
<b>Pump Test Detail ID:</b> 934392174					
<b>Test Type:</b> Draw Down					
<b>Test Duration:</b> 30					
<b>Test Level:</b> 25.0					
<b>Test Level UOM:</b> ft					
<b><u>Water Details</u></b>					
<b>Water ID:</b> 933489955					
<b>Layer:</b> 1					
<b>Kind Code:</b> 1					
<b>Kind:</b> FRESH					
<b>Water Found Depth:</b> 45.0					
<b>Water Found Depth UOM:</b> ft					
<b><u>Links</u></b>					
<b>Bore Hole ID:</b> 10051505		<b>Tag No:</b>			
<b>Depth M:</b> 14.3256		<b>Contractor:</b> 1517			
<b>Year Completed:</b> 1998		<b>Path:</b> 152\1529970.pdf			
<b>Well Completed Dt:</b> 1998/04/13		<b>Latitude:</b> 45.2359571181101			
<b>Audit No:</b> 184259		<b>Longitude:</b> -75.5967833885718			
<b><u>6</u></b>	<b>2 of 26</b>	<b>WSW/14.8</b>	<b>98.7 / -1.14</b>	<b>lot 8 con 3 ON</b>	<b>WWIS</b>
<b>Well ID:</b> 1530109		<b>Flowing (Y/N):</b>			
<b>Construction Date:</b>		<b>Flow Rate:</b>			
<b>Use 1st:</b> Domestic		<b>Data Entry Status:</b>			
<b>Use 2nd:</b>		<b>Data Src:</b> 1			
<b>Final Well Status:</b> Water Supply		<b>Date Received:</b> 15-Jul-1998 00:00:00			
<b>Water Type:</b>		<b>Selected Flag:</b> TRUE			
<b>Casing Material:</b>		<b>Abandonment Rec:</b>			
<b>Audit No:</b> 183772		<b>Contractor:</b> 2348			
<b>Tag:</b>		<b>Form Version:</b> 1			
<b>Constructn Method:</b>		<b>Owner:</b>			
<b>Elevation (m):</b>		<b>County:</b> OTTAWA-CARLETON			

Map Key	Number of Records	Direction/ Distance (m)	Elev/Diff (m)	Site	DB
<b>Elevatn Reliabilty:</b>				<b>Lot:</b>	008
<b>Depth to Bedrock:</b>				<b>Concession:</b>	03
<b>Well Depth:</b>				<b>Concession Name:</b>	CON
<b>Overburden/Bedrock:</b>				<b>Easting NAD83:</b>	
<b>Pump Rate:</b>				<b>Northing NAD83:</b>	
<b>Static Water Level:</b>				<b>Zone:</b>	
<b>Clear/Cloudy:</b>				<b>UTM Reliability:</b>	
<b>Municipality:</b>		OSGOODE TOWNSHIP			
<b>Site Info:</b>					

**PDF URL (Map):** [https://d2khazk8e83rdv.cloudfront.net/moe\\_mapping/downloads/2Water/Wells\\_pdfs/153\1530109.pdf](https://d2khazk8e83rdv.cloudfront.net/moe_mapping/downloads/2Water/Wells_pdfs/153\1530109.pdf)

**Additional Detail(s) (Map)**

**Well Completed Date:** 1998/05/21  
**Year Completed:** 1998  
**Depth (m):** 50.9016  
**Latitude:** 45.2359571181101  
**Longitude:** -75.5967833885718  
**Path:** 153\1530109.pdf

**Bore Hole Information**

<b>Bore Hole ID:</b>	10051644	<b>Elevation:</b>	
<b>DP2BR:</b>		<b>Elevrc:</b>	
<b>Spatial Status:</b>		<b>Zone:</b>	18
<b>Code OB:</b>		<b>East83:</b>	453157.80
<b>Code OB Desc:</b>		<b>North83:</b>	5009336.00
<b>Open Hole:</b>		<b>Org CS:</b>	
<b>Cluster Kind:</b>		<b>UTMRC:</b>	9
<b>Date Completed:</b>	21-May-1998 00:00:00	<b>UTMRC Desc:</b>	unknown UTM
<b>Remarks:</b>		<b>Location Method:</b>	lot
<b>Loc Method Desc:</b>	Lot centroid		
<b>Elevrc Desc:</b>			
<b>Location Source Date:</b>			
<b>Improvement Location Source:</b>			
<b>Improvement Location Method:</b>			
<b>Source Revision Comment:</b>			
<b>Supplier Comment:</b>			

**Overburden and Bedrock**

**Materials Interval**

**Formation ID:** 931074531  
**Layer:** 1  
**Color:**  
**General Color:**  
**Mat1:** 14  
**Most Common Material:** HARDPAN  
**Mat2:**  
**Mat2 Desc:**  
**Mat3:**  
**Mat3 Desc:**  
**Formation Top Depth:** 0.0  
**Formation End Depth:** 8.0  
**Formation End Depth UOM:** ft

**Overburden and Bedrock**

**Materials Interval**

**Formation ID:** 931074532  
**Layer:** 2

<i>Map Key</i>	<i>Number of Records</i>	<i>Direction/ Distance (m)</i>	<i>Elev/Diff (m)</i>	<i>Site</i>	<i>DB</i>
<b>Color:</b>					
<b>General Color:</b>					
<b>Mat1:</b>		15			
<b>Most Common Material:</b>		LIMESTONE			
<b>Mat2:</b>					
<b>Mat2 Desc:</b>					
<b>Mat3:</b>					
<b>Mat3 Desc:</b>					
<b>Formation Top Depth:</b>		8.0			
<b>Formation End Depth:</b>		167.0			
<b>Formation End Depth UOM:</b>		ft			
<b><u>Annular Space/Abandonment Sealing Record</u></b>					
<b>Plug ID:</b>		933115232			
<b>Layer:</b>		1			
<b>Plug From:</b>		0.0			
<b>Plug To:</b>		20.0			
<b>Plug Depth UOM:</b>		ft			
<b><u>Method of Construction &amp; Well Use</u></b>					
<b>Method Construction ID:</b>		961530109			
<b>Method Construction Code:</b>		4			
<b>Method Construction:</b>		Rotary (Air)			
<b>Other Method Construction:</b>					
<b><u>Pipe Information</u></b>					
<b>Pipe ID:</b>		10600214			
<b>Casing No:</b>		1			
<b>Comment:</b>					
<b>Alt Name:</b>					
<b><u>Construction Record - Casing</u></b>					
<b>Casing ID:</b>		930089986			
<b>Layer:</b>		2			
<b>Material:</b>		4			
<b>Open Hole or Material:</b>		OPEN HOLE			
<b>Depth From:</b>					
<b>Depth To:</b>		167.0			
<b>Casing Diameter:</b>		6.0			
<b>Casing Diameter UOM:</b>		inch			
<b>Casing Depth UOM:</b>		ft			
<b><u>Construction Record - Casing</u></b>					
<b>Casing ID:</b>		930089985			
<b>Layer:</b>		1			
<b>Material:</b>		1			
<b>Open Hole or Material:</b>		STEEL			
<b>Depth From:</b>					
<b>Depth To:</b>		22.0			
<b>Casing Diameter:</b>		6.0			
<b>Casing Diameter UOM:</b>		inch			
<b>Casing Depth UOM:</b>		ft			
<b><u>Results of Well Yield Testing</u></b>					



<b>Map Key</b>	<b>Number of Records</b>	<b>Direction/ Distance (m)</b>	<b>Elev/Diff (m)</b>	<b>Site</b>	<b>DB</b>
<b>Pumping Test Method Desc:</b>		PUMP			
<b>Pump Test ID:</b>		991530109			
<b>Pump Set At:</b>					
<b>Static Level:</b>		25.0			
<b>Final Level After Pumping:</b>		160.0			
<b>Recommended Pump Depth:</b>		160.0			
<b>Pumping Rate:</b>		5.0			
<b>Flowing Rate:</b>					
<b>Recommended Pump Rate:</b>		5.0			
<b>Levels UOM:</b>		ft			
<b>Rate UOM:</b>		GPM			
<b>Water State After Test Code:</b>					
<b>Water State After Test:</b>					
<b>Pumping Test Method:</b>		1			
<b>Pumping Duration HR:</b>		1			
<b>Pumping Duration MIN:</b>		0			
<b>Flowing:</b>		No			
<b><u>Draw Down &amp; Recovery</u></b>					
<b>Pump Test Detail ID:</b>		934661869			
<b>Test Type:</b>		Draw Down			
<b>Test Duration:</b>		45			
<b>Test Level:</b>		160.0			
<b>Test Level UOM:</b>		ft			
<b><u>Draw Down &amp; Recovery</u></b>					
<b>Pump Test Detail ID:</b>		934117317			
<b>Test Type:</b>		Draw Down			
<b>Test Duration:</b>		15			
<b>Test Level:</b>		98.0			
<b>Test Level UOM:</b>		ft			
<b><u>Draw Down &amp; Recovery</u></b>					
<b>Pump Test Detail ID:</b>		934392294			
<b>Test Type:</b>		Draw Down			
<b>Test Duration:</b>		30			
<b>Test Level:</b>		160.0			
<b>Test Level UOM:</b>		ft			
<b><u>Draw Down &amp; Recovery</u></b>					
<b>Pump Test Detail ID:</b>		934910411			
<b>Test Type:</b>		Draw Down			
<b>Test Duration:</b>		60			
<b>Test Level:</b>		160.0			
<b>Test Level UOM:</b>		ft			
<b><u>Water Details</u></b>					
<b>Water ID:</b>		933490152			
<b>Layer:</b>		1			
<b>Kind Code:</b>		1			
<b>Kind:</b>		FRESH			
<b>Water Found Depth:</b>		163.0			
<b>Water Found Depth UOM:</b>		ft			

**Links**

Map Key	Number of Records	Direction/ Distance (m)	Elev/Diff (m)	Site	DB
<b>Bore Hole ID:</b>	10051644			<b>Tag No:</b>	
<b>Depth M:</b>	50.9016			<b>Contractor:</b>	2348
<b>Year Completed:</b>	1998			<b>Path:</b>	153\1530109.pdf
<b>Well Completed Dt:</b>	1998/05/21			<b>Latitude:</b>	45.2359571181101
<b>Audit No:</b>	183772			<b>Longitude:</b>	-75.5967833885718

<u>6</u>	3 of 26	WSW/14.8	98.7 / -1.14	lot 8 con 3 ON	WWIS
<b>Well ID:</b>	1530437			<b>Flowing (Y/N):</b>	
<b>Construction Date:</b>				<b>Flow Rate:</b>	
<b>Use 1st:</b>	Livestock			<b>Data Entry Status:</b>	
<b>Use 2nd:</b>				<b>Data Src:</b>	1
<b>Final Well Status:</b>	Water Supply			<b>Date Received:</b>	05-Feb-1999 00:00:00
<b>Water Type:</b>				<b>Selected Flag:</b>	TRUE
<b>Casing Material:</b>				<b>Abandonment Rec:</b>	
<b>Audit No:</b>	194793			<b>Contractor:</b>	1558
<b>Tag:</b>				<b>Form Version:</b>	1
<b>Constructn Method:</b>				<b>Owner:</b>	
<b>Elevation (m):</b>				<b>County:</b>	OTTAWA-CARLETON
<b>Elevatn Reliability:</b>				<b>Lot:</b>	008
<b>Depth to Bedrock:</b>				<b>Concession:</b>	03
<b>Well Depth:</b>				<b>Concession Name:</b>	CON
<b>Overburden/Bedrock:</b>				<b>Easting NAD83:</b>	
<b>Pump Rate:</b>				<b>Northing NAD83:</b>	
<b>Static Water Level:</b>				<b>Zone:</b>	
<b>Clear/Cloudy:</b>				<b>UTM Reliability:</b>	
<b>Municipality:</b>	OSGOODE TOWNSHIP				
<b>Site Info:</b>					

**PDF URL (Map):** [https://d2khazk8e83rdv.cloudfront.net/moe\\_mapping/downloads/2Water/Wells\\_pdfs/153\1530437.pdf](https://d2khazk8e83rdv.cloudfront.net/moe_mapping/downloads/2Water/Wells_pdfs/153\1530437.pdf)

#### Additional Detail(s) (Map)

**Well Completed Date:** 1998/11/18  
**Year Completed:** 1998  
**Depth (m):** 45.72  
**Latitude:** 45.2359571181101  
**Longitude:** -75.5967833885718  
**Path:** 153\1530437.pdf

#### Bore Hole Information

<b>Bore Hole ID:</b>	10051972	<b>Elevation:</b>	
<b>DP2BR:</b>		<b>Elevrc:</b>	
<b>Spatial Status:</b>		<b>Zone:</b>	18
<b>Code OB:</b>		<b>East83:</b>	453157.80
<b>Code OB Desc:</b>		<b>North83:</b>	5009336.00
<b>Open Hole:</b>		<b>Org CS:</b>	
<b>Cluster Kind:</b>		<b>UTMRC:</b>	9
<b>Date Completed:</b>	18-Nov-1998 00:00:00	<b>UTMRC Desc:</b>	unknown UTM
<b>Remarks:</b>		<b>Location Method:</b>	lot
<b>Loc Method Desc:</b>	Lot centroid		
<b>Elevrc Desc:</b>			
<b>Location Source Date:</b>			
<b>Improvement Location Source:</b>			
<b>Improvement Location Method:</b>			
<b>Source Revision Comment:</b>			
<b>Supplier Comment:</b>			

#### Overburden and Bedrock

<b>Map Key</b>	<b>Number of Records</b>	<b>Direction/ Distance (m)</b>	<b>Elev/Diff (m)</b>	<b>Site</b>	<b>DB</b>
<b><u>Materials Interval</u></b>					
<b>Formation ID:</b>		931075497			
<b>Layer:</b>		4			
<b>Color:</b>		2			
<b>General Color:</b>		GREY			
<b>Mat1:</b>		18			
<b>Most Common Material:</b>		SANDSTONE			
<b>Mat2:</b>		73			
<b>Mat2 Desc:</b>		HARD			
<b>Mat3:</b>					
<b>Mat3 Desc:</b>					
<b>Formation Top Depth:</b>		119.0			
<b>Formation End Depth:</b>		150.0			
<b>Formation End Depth UOM:</b>		ft			
<b><u>Overburden and Bedrock</u></b>					
<b><u>Materials Interval</u></b>					
<b>Formation ID:</b>		931075495			
<b>Layer:</b>		2			
<b>Color:</b>		2			
<b>General Color:</b>		GREY			
<b>Mat1:</b>		28			
<b>Most Common Material:</b>		SAND			
<b>Mat2:</b>		11			
<b>Mat2 Desc:</b>		GRAVEL			
<b>Mat3:</b>		13			
<b>Mat3 Desc:</b>		BOULDERS			
<b>Formation Top Depth:</b>		12.0			
<b>Formation End Depth:</b>		34.0			
<b>Formation End Depth UOM:</b>		ft			
<b><u>Overburden and Bedrock</u></b>					
<b><u>Materials Interval</u></b>					
<b>Formation ID:</b>		931075496			
<b>Layer:</b>		3			
<b>Color:</b>		2			
<b>General Color:</b>		GREY			
<b>Mat1:</b>		15			
<b>Most Common Material:</b>		LIMESTONE			
<b>Mat2:</b>		73			
<b>Mat2 Desc:</b>		HARD			
<b>Mat3:</b>					
<b>Mat3 Desc:</b>					
<b>Formation Top Depth:</b>		34.0			
<b>Formation End Depth:</b>		119.0			
<b>Formation End Depth UOM:</b>		ft			
<b><u>Overburden and Bedrock</u></b>					
<b><u>Materials Interval</u></b>					
<b>Formation ID:</b>		931075494			
<b>Layer:</b>		1			
<b>Color:</b>		6			
<b>General Color:</b>		BROWN			
<b>Mat1:</b>		28			
<b>Most Common Material:</b>		SAND			
<b>Mat2:</b>		12			
<b>Mat2 Desc:</b>		STONES			
<b>Mat3:</b>		79			
<b>Mat3 Desc:</b>		PACKED			

<b>Map Key</b>	<b>Number of Records</b>	<b>Direction/ Distance (m)</b>	<b>Elev/Diff (m)</b>	<b>Site</b>	<b>DB</b>
<b>Formation Top Depth:</b>		0.0			
<b>Formation End Depth:</b>		12.0			
<b>Formation End Depth UOM:</b>		ft			
<b><u>Annular Space/Abandonment Sealing Record</u></b>					
<b>Plug ID:</b>		933115585			
<b>Layer:</b>		1			
<b>Plug From:</b>		34.0			
<b>Plug To:</b>		0.0			
<b>Plug Depth UOM:</b>		ft			
<b><u>Method of Construction &amp; Well Use</u></b>					
<b>Method Construction ID:</b>		961530437			
<b>Method Construction Code:</b>		5			
<b>Method Construction:</b>		Air Percussion			
<b>Other Method Construction:</b>					
<b><u>Pipe Information</u></b>					
<b>Pipe ID:</b>		10600542			
<b>Casing No:</b>		1			
<b>Comment:</b>					
<b>Alt Name:</b>					
<b><u>Construction Record - Casing</u></b>					
<b>Casing ID:</b>		930090627			
<b>Layer:</b>		1			
<b>Material:</b>		1			
<b>Open Hole or Material:</b>		STEEL			
<b>Depth From:</b>					
<b>Depth To:</b>		38.0			
<b>Casing Diameter:</b>		6.0			
<b>Casing Diameter UOM:</b>		inch			
<b>Casing Depth UOM:</b>		ft			
<b><u>Construction Record - Casing</u></b>					
<b>Casing ID:</b>		930090628			
<b>Layer:</b>		2			
<b>Material:</b>		5			
<b>Open Hole or Material:</b>		PLASTIC			
<b>Depth From:</b>					
<b>Depth To:</b>		150.0			
<b>Casing Diameter:</b>		5.0			
<b>Casing Diameter UOM:</b>		inch			
<b>Casing Depth UOM:</b>		ft			
<b><u>Results of Well Yield Testing</u></b>					
<b>Pumping Test Method Desc:</b>		PUMP			
<b>Pump Test ID:</b>		991530437			
<b>Pump Set At:</b>					
<b>Static Level:</b>		10.0			
<b>Final Level After Pumping:</b>		150.0			
<b>Recommended Pump Depth:</b>		140.0			
<b>Pumping Rate:</b>		40.0			

<b>Map Key</b>	<b>Number of Records</b>	<b>Direction/ Distance (m)</b>	<b>Elev/Diff (m)</b>	<b>Site</b>	<b>DB</b>
<b>Flowing Rate:</b>					
<b>Recommended Pump Rate:</b>		5.0			
<b>Levels UOM:</b>		ft			
<b>Rate UOM:</b>		GPM			
<b>Water State After Test Code:</b>		2			
<b>Water State After Test:</b>		CLOUDY			
<b>Pumping Test Method:</b>		1			
<b>Pumping Duration HR:</b>		1			
<b>Pumping Duration MIN:</b>		0			
<b>Flowing:</b>		No			
 <b><u>Draw Down &amp; Recovery</u></b>					
<b>Pump Test Detail ID:</b>		934118419			
<b>Test Type:</b>					
<b>Test Duration:</b>		15			
<b>Test Level:</b>		12.0			
<b>Test Level UOM:</b>		ft			
 <b><u>Draw Down &amp; Recovery</u></b>					
<b>Pump Test Detail ID:</b>		934393408			
<b>Test Type:</b>					
<b>Test Duration:</b>		30			
<b>Test Level:</b>		10.0			
<b>Test Level UOM:</b>		ft			
 <b><u>Draw Down &amp; Recovery</u></b>					
<b>Pump Test Detail ID:</b>		934662975			
<b>Test Type:</b>					
<b>Test Duration:</b>		45			
<b>Test Level:</b>		10.0			
<b>Test Level UOM:</b>		ft			
 <b><u>Draw Down &amp; Recovery</u></b>					
<b>Pump Test Detail ID:</b>		934902145			
<b>Test Type:</b>					
<b>Test Duration:</b>		60			
<b>Test Level:</b>		10.0			
<b>Test Level UOM:</b>		ft			
 <b><u>Water Details</u></b>					
<b>Water ID:</b>		933490561			
<b>Layer:</b>		1			
<b>Kind Code:</b>		5			
<b>Kind:</b>		Not stated			
<b>Water Found Depth:</b>		43.0			
<b>Water Found Depth UOM:</b>		ft			
 <b><u>Water Details</u></b>					
<b>Water ID:</b>		933490562			
<b>Layer:</b>		2			
<b>Kind Code:</b>		5			
<b>Kind:</b>		Not stated			
<b>Water Found Depth:</b>		139.0			
<b>Water Found Depth UOM:</b>		ft			

Map Key	Number of Records	Direction/ Distance (m)	Elev/Diff (m)	Site	DB
<b>Links</b>					
<b>Bore Hole ID:</b>	10051972			<b>Tag No:</b>	
<b>Depth M:</b>	45.72			<b>Contractor:</b>	1558
<b>Year Completed:</b>	1998			<b>Path:</b>	153\1530437.pdf
<b>Well Completed Dt:</b>	1998/11/18			<b>Latitude:</b>	45.2359571181101
<b>Audit No:</b>	194793			<b>Longitude:</b>	-75.5967833885718

<u>6</u>	4 of 26	WSW/14.8	98.7 / -1.14	lot 8 con 3 ON	WWIS
<b>Well ID:</b>	1530438			<b>Flowing (Y/N):</b>	
<b>Construction Date:</b>				<b>Flow Rate:</b>	
<b>Use 1st:</b>	Livestock			<b>Data Entry Status:</b>	
<b>Use 2nd:</b>				<b>Data Src:</b>	1
<b>Final Well Status:</b>	Observation Wells			<b>Date Received:</b>	03-Feb-1999 00:00:00
<b>Water Type:</b>				<b>Selected Flag:</b>	TRUE
<b>Casing Material:</b>				<b>Abandonment Rec:</b>	
<b>Audit No:</b>	194795			<b>Contractor:</b>	1558
<b>Tag:</b>				<b>Form Version:</b>	1
<b>Constructn Method:</b>				<b>Owner:</b>	
<b>Elevation (m):</b>				<b>County:</b>	OTTAWA-CARLETON
<b>Elevatn Reliabilty:</b>				<b>Lot:</b>	008
<b>Depth to Bedrock:</b>				<b>Concession:</b>	03
<b>Well Depth:</b>				<b>Concession Name:</b>	CON
<b>Overburden/Bedrock:</b>				<b>Easting NAD83:</b>	
<b>Pump Rate:</b>				<b>Northing NAD83:</b>	
<b>Static Water Level:</b>				<b>Zone:</b>	
<b>Clear/Cloudy:</b>				<b>UTM Reliability:</b>	
<b>Municipality:</b>	OSGOODE TOWNSHIP				
<b>Site Info:</b>					

**PDF URL (Map):** [https://d2khazk8e83rdv.cloudfront.net/moe\\_mapping/downloads/2Water/Wells\\_pdfs/153\1530438.pdf](https://d2khazk8e83rdv.cloudfront.net/moe_mapping/downloads/2Water/Wells_pdfs/153\1530438.pdf)

**Additional Detail(s) (Map)**

**Well Completed Date:** 1998/11/20  
**Year Completed:** 1998  
**Depth (m):** 51.2064  
**Latitude:** 45.2359571181101  
**Longitude:** -75.5967833885718  
**Path:** 153\1530438.pdf

**Bore Hole Information**

<b>Bore Hole ID:</b>	10051973	<b>Elevation:</b>	
<b>DP2BR:</b>		<b>Elevrc:</b>	
<b>Spatial Status:</b>		<b>Zone:</b>	18
<b>Code OB:</b>		<b>East83:</b>	453157.80
<b>Code OB Desc:</b>		<b>North83:</b>	5009336.00
<b>Open Hole:</b>		<b>Org CS:</b>	
<b>Cluster Kind:</b>		<b>UTMRC:</b>	9
<b>Date Completed:</b>	20-Nov-1998 00:00:00	<b>UTMRC Desc:</b>	unknown UTM
<b>Remarks:</b>		<b>Location Method:</b>	lot
<b>Loc Method Desc:</b>	Lot centroid		
<b>Elevrc Desc:</b>			
<b>Location Source Date:</b>			
<b>Improvement Location Source:</b>			
<b>Improvement Location Method:</b>			
<b>Source Revision Comment:</b>			
<b>Supplier Comment:</b>			

<b>Map Key</b>	<b>Number of Records</b>	<b>Direction/ Distance (m)</b>	<b>Elev/Diff (m)</b>	<b>Site</b>	<b>DB</b>
<b><u>Overburden and Bedrock Materials Interval</u></b>					
<b>Formation ID:</b>			931075499		
<b>Layer:</b>			2		
<b>Color:</b>			6		
<b>General Color:</b>			BROWN		
<b>Mat1:</b>			14		
<b>Most Common Material:</b>			HARDPAN		
<b>Mat2:</b>			13		
<b>Mat2 Desc:</b>			BOULDERS		
<b>Mat3:</b>			79		
<b>Mat3 Desc:</b>			PACKED		
<b>Formation Top Depth:</b>			1.0		
<b>Formation End Depth:</b>			6.0		
<b>Formation End Depth UOM:</b>			ft		
<b><u>Overburden and Bedrock Materials Interval</u></b>					
<b>Formation ID:</b>			931075501		
<b>Layer:</b>			4		
<b>Color:</b>			2		
<b>General Color:</b>			GREY		
<b>Mat1:</b>			15		
<b>Most Common Material:</b>			LIMESTONE		
<b>Mat2:</b>			73		
<b>Mat2 Desc:</b>			HARD		
<b>Mat3:</b>					
<b>Mat3 Desc:</b>					
<b>Formation Top Depth:</b>			10.0		
<b>Formation End Depth:</b>			110.0		
<b>Formation End Depth UOM:</b>			ft		
<b><u>Overburden and Bedrock Materials Interval</u></b>					
<b>Formation ID:</b>			931075500		
<b>Layer:</b>			3		
<b>Color:</b>			2		
<b>General Color:</b>			GREY		
<b>Mat1:</b>			15		
<b>Most Common Material:</b>			LIMESTONE		
<b>Mat2:</b>			74		
<b>Mat2 Desc:</b>			LAYERED		
<b>Mat3:</b>					
<b>Mat3 Desc:</b>					
<b>Formation Top Depth:</b>			6.0		
<b>Formation End Depth:</b>			10.0		
<b>Formation End Depth UOM:</b>			ft		
<b><u>Overburden and Bedrock Materials Interval</u></b>					
<b>Formation ID:</b>			931075502		
<b>Layer:</b>			5		
<b>Color:</b>			2		
<b>General Color:</b>			GREY		
<b>Mat1:</b>			18		
<b>Most Common Material:</b>			SANDSTONE		
<b>Mat2:</b>			90		
<b>Mat2 Desc:</b>			VERY		
<b>Mat3:</b>			73		

<b>Map Key</b>	<b>Number of Records</b>	<b>Direction/ Distance (m)</b>	<b>Elev/Diff (m)</b>	<b>Site</b>	<b>DB</b>
<b>Mat3 Desc:</b>		HARD			
<b>Formation Top Depth:</b>		110.0			
<b>Formation End Depth:</b>		168.0			
<b>Formation End Depth UOM:</b>		ft			
<b><u>Overburden and Bedrock</u></b>					
<b><u>Materials Interval</u></b>					
<b>Formation ID:</b>		931075498			
<b>Layer:</b>		1			
<b>Color:</b>		6			
<b>General Color:</b>		BROWN			
<b>Mat1:</b>		28			
<b>Most Common Material:</b>		SAND			
<b>Mat2:</b>		01			
<b>Mat2 Desc:</b>		FILL			
<b>Mat3:</b>					
<b>Mat3 Desc:</b>					
<b>Formation Top Depth:</b>		0.0			
<b>Formation End Depth:</b>		1.0			
<b>Formation End Depth UOM:</b>		ft			
<b><u>Annular Space/Abandonment</u></b>					
<b><u>Sealing Record</u></b>					
<b>Plug ID:</b>		933115586			
<b>Layer:</b>		1			
<b>Plug From:</b>		21.0			
<b>Plug To:</b>		0.0			
<b>Plug Depth UOM:</b>		ft			
<b><u>Method of Construction &amp; Well</u></b>					
<b><u>Use</u></b>					
<b>Method Construction ID:</b>		961530438			
<b>Method Construction Code:</b>		6			
<b>Method Construction:</b>		Boring			
<b>Other Method Construction:</b>					
<b><u>Pipe Information</u></b>					
<b>Pipe ID:</b>		10600543			
<b>Casing No:</b>		1			
<b>Comment:</b>					
<b>Alt Name:</b>					
<b><u>Construction Record - Casing</u></b>					
<b>Casing ID:</b>		930090629			
<b>Layer:</b>		1			
<b>Material:</b>		2			
<b>Open Hole or Material:</b>		GALVANIZED			
<b>Depth From:</b>					
<b>Depth To:</b>		23.0			
<b>Casing Diameter:</b>		6.0			
<b>Casing Diameter UOM:</b>		inch			
<b>Casing Depth UOM:</b>		ft			
<b><u>Construction Record - Casing</u></b>					
<b>Casing ID:</b>		930090630			



<b>Map Key</b>	<b>Number of Records</b>	<b>Direction/ Distance (m)</b>	<b>Elev/Diff (m)</b>	<b>Site</b>	<b>DB</b>
<b>Layer:</b>		2			
<b>Material:</b>		4			
<b>Open Hole or Material:</b>		OPEN HOLE			
<b>Depth From:</b>					
<b>Depth To:</b>		168.0			
<b>Casing Diameter:</b>		5.0			
<b>Casing Diameter UOM:</b>		inch			
<b>Casing Depth UOM:</b>		ft			
<b><u>Results of Well Yield Testing</u></b>					
<b>Pumping Test Method Desc:</b>		PUMP			
<b>Pump Test ID:</b>		991530438			
<b>Pump Set At:</b>					
<b>Static Level:</b>		28.0			
<b>Final Level After Pumping:</b>		100.0			
<b>Recommended Pump Depth:</b>		100.0			
<b>Pumping Rate:</b>		20.0			
<b>Flowing Rate:</b>					
<b>Recommended Pump Rate:</b>		5.0			
<b>Levels UOM:</b>		ft			
<b>Rate UOM:</b>		GPM			
<b>Water State After Test Code:</b>		2			
<b>Water State After Test:</b>		CLOUDY			
<b>Pumping Test Method:</b>		1			
<b>Pumping Duration HR:</b>		1			
<b>Pumping Duration MIN:</b>		0			
<b>Flowing:</b>		No			
<b><u>Draw Down &amp; Recovery</u></b>					
<b>Pump Test Detail ID:</b>		934902146			
<b>Test Type:</b>		Recovery			
<b>Test Duration:</b>		60			
<b>Test Level:</b>		28.0			
<b>Test Level UOM:</b>		ft			
<b><u>Draw Down &amp; Recovery</u></b>					
<b>Pump Test Detail ID:</b>		934393409			
<b>Test Type:</b>		Recovery			
<b>Test Duration:</b>		30			
<b>Test Level:</b>		28.0			
<b>Test Level UOM:</b>		ft			
<b><u>Draw Down &amp; Recovery</u></b>					
<b>Pump Test Detail ID:</b>		934662976			
<b>Test Type:</b>		Recovery			
<b>Test Duration:</b>		45			
<b>Test Level:</b>		28.0			
<b>Test Level UOM:</b>		ft			
<b><u>Draw Down &amp; Recovery</u></b>					
<b>Pump Test Detail ID:</b>		934118420			
<b>Test Type:</b>		Recovery			
<b>Test Duration:</b>		15			
<b>Test Level:</b>		29.0			
<b>Test Level UOM:</b>		ft			

Map Key	Number of Records	Direction/ Distance (m)	Elev/Diff (m)	Site	DB
<b>Water Details</b>					
Water ID:		933490563			
Layer:		1			
Kind Code:		5			
Kind:		Not stated			
Water Found Depth:		162.0			
Water Found Depth UOM:		ft			
<b>Links</b>					
Bore Hole ID:	10051973			Tag No:	
Depth M:	51.2064			Contractor:	1558
Year Completed:	1998			Path:	153\1530438.pdf
Well Completed Dt:	1998/11/20			Latitude:	45.2359571181101
Audit No:	194795			Longitude:	-75.5967833885718

<u>6</u>	5 of 26	WSW/14.8	98.7 / -1.14	lot 8 con 3 ON	WWIS
Well ID:	1530643			Flowing (Y/N):	
Construction Date:				Flow Rate:	
Use 1st:	Domestic			Data Entry Status:	
Use 2nd:				Data Src:	1
Final Well Status:	Water Supply			Date Received:	20-Aug-1999 00:00:00
Water Type:				Selected Flag:	TRUE
Casing Material:				Abandonment Rec:	
Audit No:	194893			Contractor:	1558
Tag:				Form Version:	1
Constructn Method:				Owner:	
Elevation (m):				County:	OTTAWA-CARLETON
Elevatn Reliabilty:				Lot:	008
Depth to Bedrock:				Concession:	03
Well Depth:				Concession Name:	CON
Overburden/Bedrock:				Easting NAD83:	
Pump Rate:				Northing NAD83:	
Static Water Level:				Zone:	
Clear/Cloudy:				UTM Reliability:	
Municipality:	OSGOODE TOWNSHIP				
Site Info:					
PDF URL (Map):	<a href="https://d2khazk8e83rdv.cloudfront.net/moe_mapping/downloads/2Water/Wells_pdfs/153\1530643.pdf">https://d2khazk8e83rdv.cloudfront.net/moe_mapping/downloads/2Water/Wells_pdfs/153\1530643.pdf</a>				

**Additional Detail(s) (Map)**

Well Completed Date:	1999/07/06
Year Completed:	1999
Depth (m):	60.96
Latitude:	45.2359571181101
Longitude:	-75.5967833885718
Path:	153\1530643.pdf

**Bore Hole Information**

Bore Hole ID:	10052177	Elevation:	
DP2BR:		Elelvc:	
Spatial Status:		Zone:	18
Code OB:		East83:	453157.80
Code OB Desc:		North83:	5009336.00
Open Hole:		Org CS:	
Cluster Kind:		UTMRC:	9
Date Completed:	06-Jul-1999 00:00:00	UTMRC Desc:	unknown UTM

Map Key	Number of Records	Direction/ Distance (m)	Elev/Diff (m)	Site	DB
<b>Remarks:</b>				<b>Location Method:</b>	lot
<b>Loc Method Desc:</b>		Lot centroid			
<b>Elevrc Desc:</b>					
<b>Location Source Date:</b>					
<b>Improvement Location Source:</b>					
<b>Improvement Location Method:</b>					
<b>Source Revision Comment:</b>					
<b>Supplier Comment:</b>					
<b><u>Overburden and Bedrock</u></b>					
<b><u>Materials Interval</u></b>					
<b>Formation ID:</b>		931076138			
<b>Layer:</b>		4			
<b>Color:</b>		2			
<b>General Color:</b>		GREY			
<b>Mat1:</b>		18			
<b>Most Common Material:</b>		SANDSTONE			
<b>Mat2:</b>		90			
<b>Mat2 Desc:</b>		VERY			
<b>Mat3:</b>		73			
<b>Mat3 Desc:</b>		HARD			
<b>Formation Top Depth:</b>		125.0			
<b>Formation End Depth:</b>		200.0			
<b>Formation End Depth UOM:</b>		ft			
<b><u>Overburden and Bedrock</u></b>					
<b><u>Materials Interval</u></b>					
<b>Formation ID:</b>		931076137			
<b>Layer:</b>		3			
<b>Color:</b>		2			
<b>General Color:</b>		GREY			
<b>Mat1:</b>		28			
<b>Most Common Material:</b>		SAND			
<b>Mat2:</b>		11			
<b>Mat2 Desc:</b>		GRAVEL			
<b>Mat3:</b>		13			
<b>Mat3 Desc:</b>		BOULDERS			
<b>Formation Top Depth:</b>		14.0			
<b>Formation End Depth:</b>		125.0			
<b>Formation End Depth UOM:</b>		ft			
<b><u>Overburden and Bedrock</u></b>					
<b><u>Materials Interval</u></b>					
<b>Formation ID:</b>		931076136			
<b>Layer:</b>		2			
<b>Color:</b>		2			
<b>General Color:</b>		GREY			
<b>Mat1:</b>		28			
<b>Most Common Material:</b>		SAND			
<b>Mat2:</b>					
<b>Mat2 Desc:</b>					
<b>Mat3:</b>					
<b>Mat3 Desc:</b>					
<b>Formation Top Depth:</b>		8.0			
<b>Formation End Depth:</b>		14.0			
<b>Formation End Depth UOM:</b>		ft			
<b><u>Overburden and Bedrock</u></b>					
<b><u>Materials Interval</u></b>					

<b>Map Key</b>	<b>Number of Records</b>	<b>Direction/ Distance (m)</b>	<b>Elev/Diff (m)</b>	<b>Site</b>	<b>DB</b>
<b>Formation ID:</b>		931076135			
<b>Layer:</b>		1			
<b>Color:</b>		6			
<b>General Color:</b>		BROWN			
<b>Mat1:</b>		28			
<b>Most Common Material:</b>		SAND			
<b>Mat2:</b>					
<b>Mat2 Desc:</b>					
<b>Mat3:</b>					
<b>Mat3 Desc:</b>					
<b>Formation Top Depth:</b>		0.0			
<b>Formation End Depth:</b>		8.0			
<b>Formation End Depth UOM:</b>		ft			
<b><u>Annular Space/Abandonment Sealing Record</u></b>					
<b>Plug ID:</b>		933115793			
<b>Layer:</b>		1			
<b>Plug From:</b>		0.0			
<b>Plug To:</b>		24.0			
<b>Plug Depth UOM:</b>		ft			
<b><u>Method of Construction &amp; Well Use</u></b>					
<b>Method Construction ID:</b>		961530643			
<b>Method Construction Code:</b>		5			
<b>Method Construction:</b>		Air Percussion			
<b>Other Method Construction:</b>					
<b><u>Pipe Information</u></b>					
<b>Pipe ID:</b>		10600747			
<b>Casing No:</b>		1			
<b>Comment:</b>					
<b>Alt Name:</b>					
<b><u>Construction Record - Casing</u></b>					
<b>Casing ID:</b>		930091037			
<b>Layer:</b>		1			
<b>Material:</b>		1			
<b>Open Hole or Material:</b>		STEEL			
<b>Depth From:</b>					
<b>Depth To:</b>		26.0			
<b>Casing Diameter:</b>		6.0			
<b>Casing Diameter UOM:</b>		inch			
<b>Casing Depth UOM:</b>		ft			
<b><u>Construction Record - Casing</u></b>					
<b>Casing ID:</b>		930091038			
<b>Layer:</b>		2			
<b>Material:</b>		4			
<b>Open Hole or Material:</b>		OPEN HOLE			
<b>Depth From:</b>					
<b>Depth To:</b>		200.0			
<b>Casing Diameter:</b>		6.0			
<b>Casing Diameter UOM:</b>		inch			
<b>Casing Depth UOM:</b>		ft			

<b>Map Key</b>	<b>Number of Records</b>	<b>Direction/ Distance (m)</b>	<b>Elev/Diff (m)</b>	<b>Site</b>	<b>DB</b>
<b><u>Results of Well Yield Testing</u></b>					
<b>Pumping Test Method Desc:</b>		PUMP			
<b>Pump Test ID:</b>		991530643			
<b>Pump Set At:</b>					
<b>Static Level:</b>		20.0			
<b>Final Level After Pumping:</b>		150.0			
<b>Recommended Pump Depth:</b>		175.0			
<b>Pumping Rate:</b>		7.0			
<b>Flowing Rate:</b>					
<b>Recommended Pump Rate:</b>		5.0			
<b>Levels UOM:</b>		ft			
<b>Rate UOM:</b>		GPM			
<b>Water State After Test Code:</b>		2			
<b>Water State After Test:</b>		CLOUDY			
<b>Pumping Test Method:</b>		1			
<b>Pumping Duration HR:</b>		1			
<b>Pumping Duration MIN:</b>					
<b>Flowing:</b>		No			
<b><u>Draw Down &amp; Recovery</u></b>					
<b>Pump Test Detail ID:</b>		934119996			
<b>Test Type:</b>		Draw Down			
<b>Test Duration:</b>		15			
<b>Test Level:</b>		198.0			
<b>Test Level UOM:</b>		ft			
<b><u>Draw Down &amp; Recovery</u></b>					
<b>Pump Test Detail ID:</b>		934385617			
<b>Test Type:</b>		Draw Down			
<b>Test Duration:</b>		30			
<b>Test Level:</b>		175.0			
<b>Test Level UOM:</b>		ft			
<b><u>Draw Down &amp; Recovery</u></b>					
<b>Pump Test Detail ID:</b>		934664135			
<b>Test Type:</b>		Draw Down			
<b>Test Duration:</b>		45			
<b>Test Level:</b>		150.0			
<b>Test Level UOM:</b>		ft			
<b><u>Draw Down &amp; Recovery</u></b>					
<b>Pump Test Detail ID:</b>		934902753			
<b>Test Type:</b>		Draw Down			
<b>Test Duration:</b>		60			
<b>Test Level:</b>		150.0			
<b>Test Level UOM:</b>		ft			
<b><u>Water Details</u></b>					
<b>Water ID:</b>		933490850			
<b>Layer:</b>		1			
<b>Kind Code:</b>		5			
<b>Kind:</b>		Not stated			
<b>Water Found Depth:</b>		169.0			
<b>Water Found Depth UOM:</b>		ft			

Map Key	Number of Records	Direction/ Distance (m)	Elev/Diff (m)	Site	DB
---------	-------------------	-------------------------	---------------	------	----

**Links**

<b>Bore Hole ID:</b>	10052177	<b>Tag No:</b>	
<b>Depth M:</b>	60.96	<b>Contractor:</b>	1558
<b>Year Completed:</b>	1999	<b>Path:</b>	153\1530643.pdf
<b>Well Completed Dt:</b>	1999/07/06	<b>Latitude:</b>	45.2359571181101
<b>Audit No:</b>	194893	<b>Longitude:</b>	-75.5967833885718

<u>6</u>	6 of 26	WSW/14.8	98.7 / -1.14	lot 8 con 3 ON	WWIS
----------	---------	----------	--------------	----------------	------

<b>Well ID:</b>	1530644	<b>Flowing (Y/N):</b>	
<b>Construction Date:</b>		<b>Flow Rate:</b>	
<b>Use 1st:</b>	Domestic	<b>Data Entry Status:</b>	
<b>Use 2nd:</b>		<b>Data Src:</b>	1
<b>Final Well Status:</b>	Water Supply	<b>Date Received:</b>	20-Aug-1999 00:00:00
<b>Water Type:</b>		<b>Selected Flag:</b>	TRUE
<b>Casing Material:</b>		<b>Abandonment Rec:</b>	
<b>Audit No:</b>	194892	<b>Contractor:</b>	1558
<b>Tag:</b>		<b>Form Version:</b>	1
<b>Constructn Method:</b>		<b>Owner:</b>	
<b>Elevation (m):</b>		<b>County:</b>	OTTAWA-CARLETON
<b>Elevatn Reliabilty:</b>		<b>Lot:</b>	008
<b>Depth to Bedrock:</b>		<b>Concession:</b>	03
<b>Well Depth:</b>		<b>Concession Name:</b>	CON
<b>Overburden/Bedrock:</b>		<b>Easting NAD83:</b>	
<b>Pump Rate:</b>		<b>Northing NAD83:</b>	
<b>Static Water Level:</b>		<b>Zone:</b>	
<b>Clear/Cloudy:</b>		<b>UTM Reliability:</b>	
<b>Municipality:</b>	OSGOODE TOWNSHIP		
<b>Site Info:</b>			

**PDF URL (Map):** [https://d2khazk8e83rdv.cloudfront.net/moe\\_mapping/downloads/2Water/Wells\\_pdfs/153\1530644.pdf](https://d2khazk8e83rdv.cloudfront.net/moe_mapping/downloads/2Water/Wells_pdfs/153\1530644.pdf)

**Additional Detail(s) (Map)**

<b>Well Completed Date:</b>	1999/07/05
<b>Year Completed:</b>	1999
<b>Depth (m):</b>	53.34
<b>Latitude:</b>	45.2359571181101
<b>Longitude:</b>	-75.5967833885718
<b>Path:</b>	153\1530644.pdf

**Bore Hole Information**

<b>Bore Hole ID:</b>	10052178	<b>Elevation:</b>	
<b>DP2BR:</b>		<b>Elevrc:</b>	
<b>Spatial Status:</b>		<b>Zone:</b>	18
<b>Code OB:</b>		<b>East83:</b>	453157.80
<b>Code OB Desc:</b>		<b>North83:</b>	5009336.00
<b>Open Hole:</b>		<b>Org CS:</b>	
<b>Cluster Kind:</b>		<b>UTMRC:</b>	9
<b>Date Completed:</b>	05-Jul-1999 00:00:00	<b>UTMRC Desc:</b>	unknown UTM
<b>Remarks:</b>		<b>Location Method:</b>	lot
<b>Loc Method Desc:</b>	Lot centroid		
<b>Elevrc Desc:</b>			
<b>Location Source Date:</b>			
<b>Improvement Location Source:</b>			
<b>Improvement Location Method:</b>			
<b>Source Revision Comment:</b>			
<b>Supplier Comment:</b>			

<b>Map Key</b>	<b>Number of Records</b>	<b>Direction/ Distance (m)</b>	<b>Elev/Diff (m)</b>	<b>Site</b>	<b>DB</b>
<b><u>Overburden and Bedrock Materials Interval</u></b>					
<b>Formation ID:</b>		931076140			
<b>Layer:</b>		2			
<b>Color:</b>		2			
<b>General Color:</b>		GREY			
<b>Mat1:</b>		15			
<b>Most Common Material:</b>		LIMESTONE			
<b>Mat2:</b>		74			
<b>Mat2 Desc:</b>		LAYERED			
<b>Mat3:</b>		73			
<b>Mat3 Desc:</b>		HARD			
<b>Formation Top Depth:</b>		5.0			
<b>Formation End Depth:</b>		12.0			
<b>Formation End Depth UOM:</b>		ft			
<b><u>Overburden and Bedrock Materials Interval</u></b>					
<b>Formation ID:</b>		931076142			
<b>Layer:</b>		4			
<b>Color:</b>		2			
<b>General Color:</b>		GREY			
<b>Mat1:</b>		18			
<b>Most Common Material:</b>		SANDSTONE			
<b>Mat2:</b>		73			
<b>Mat2 Desc:</b>		HARD			
<b>Mat3:</b>					
<b>Mat3 Desc:</b>					
<b>Formation Top Depth:</b>		118.0			
<b>Formation End Depth:</b>		175.0			
<b>Formation End Depth UOM:</b>		ft			
<b><u>Overburden and Bedrock Materials Interval</u></b>					
<b>Formation ID:</b>		931076139			
<b>Layer:</b>		1			
<b>Color:</b>		6			
<b>General Color:</b>		BROWN			
<b>Mat1:</b>		02			
<b>Most Common Material:</b>		TOPSOIL			
<b>Mat2:</b>		12			
<b>Mat2 Desc:</b>		STONES			
<b>Mat3:</b>					
<b>Mat3 Desc:</b>					
<b>Formation Top Depth:</b>		0.0			
<b>Formation End Depth:</b>		5.0			
<b>Formation End Depth UOM:</b>		ft			
<b><u>Overburden and Bedrock Materials Interval</u></b>					
<b>Formation ID:</b>		931076141			
<b>Layer:</b>		3			
<b>Color:</b>		2			
<b>General Color:</b>		GREY			
<b>Mat1:</b>		15			
<b>Most Common Material:</b>		LIMESTONE			
<b>Mat2:</b>		73			

<b>Map Key</b>	<b>Number of Records</b>	<b>Direction/ Distance (m)</b>	<b>Elev/Diff (m)</b>	<b>Site</b>	<b>DB</b>
<b>Mat2 Desc:</b>		HARD			
<b>Mat3:</b>					
<b>Mat3 Desc:</b>					
<b>Formation Top Depth:</b>		12.0			
<b>Formation End Depth:</b>		118.0			
<b>Formation End Depth UOM:</b>		ft			
<b><u>Annular Space/Abandonment Sealing Record</u></b>					
<b>Plug ID:</b>		933115794			
<b>Layer:</b>		1			
<b>Plug From:</b>		1.0			
<b>Plug To:</b>		11.0			
<b>Plug Depth UOM:</b>		ft			
<b><u>Annular Space/Abandonment Sealing Record</u></b>					
<b>Plug ID:</b>		933115795			
<b>Layer:</b>		2			
<b>Plug From:</b>		11.0			
<b>Plug To:</b>		0.0			
<b>Plug Depth UOM:</b>		ft			
<b><u>Method of Construction &amp; Well Use</u></b>					
<b>Method Construction ID:</b>		961530644			
<b>Method Construction Code:</b>		5			
<b>Method Construction:</b>		Air Percussion			
<b>Other Method Construction:</b>					
<b><u>Pipe Information</u></b>					
<b>Pipe ID:</b>		10600748			
<b>Casing No:</b>		1			
<b>Comment:</b>					
<b>Alt Name:</b>					
<b><u>Construction Record - Casing</u></b>					
<b>Casing ID:</b>		930091039			
<b>Layer:</b>		1			
<b>Material:</b>		2			
<b>Open Hole or Material:</b>		GALVANIZED			
<b>Depth From:</b>					
<b>Depth To:</b>		23.0			
<b>Casing Diameter:</b>		6.0			
<b>Casing Diameter UOM:</b>		inch			
<b>Casing Depth UOM:</b>		ft			
<b><u>Construction Record - Casing</u></b>					
<b>Casing ID:</b>		930091040			
<b>Layer:</b>		2			
<b>Material:</b>		4			
<b>Open Hole or Material:</b>		OPEN HOLE			
<b>Depth From:</b>					
<b>Depth To:</b>		175.0			
<b>Casing Diameter:</b>		6.0			



<b>Map Key</b>	<b>Number of Records</b>	<b>Direction/ Distance (m)</b>	<b>Elev/Diff (m)</b>	<b>Site</b>	<b>DB</b>
<b>Casing Diameter UOM:</b>		inch			
<b>Casing Depth UOM:</b>		ft			
<b><u>Results of Well Yield Testing</u></b>					
<b>Pumping Test Method Desc:</b>		PUMP			
<b>Pump Test ID:</b>		991530644			
<b>Pump Set At:</b>					
<b>Static Level:</b>		22.0			
<b>Final Level After Pumping:</b>		100.0			
<b>Recommended Pump Depth:</b>		125.0			
<b>Pumping Rate:</b>		12.0			
<b>Flowing Rate:</b>					
<b>Recommended Pump Rate:</b>		5.0			
<b>Levels UOM:</b>		ft			
<b>Rate UOM:</b>		GPM			
<b>Water State After Test Code:</b>		2			
<b>Water State After Test:</b>		CLOUDY			
<b>Pumping Test Method:</b>		1			
<b>Pumping Duration HR:</b>		1			
<b>Pumping Duration MIN:</b>					
<b>Flowing:</b>		No			
<b><u>Draw Down &amp; Recovery</u></b>					
<b>Pump Test Detail ID:</b>		934385618			
<b>Test Type:</b>					
<b>Test Duration:</b>		30			
<b>Test Level:</b>		150.0			
<b>Test Level UOM:</b>		ft			
<b><u>Draw Down &amp; Recovery</u></b>					
<b>Pump Test Detail ID:</b>		934902754			
<b>Test Type:</b>					
<b>Test Duration:</b>		60			
<b>Test Level:</b>		100.0			
<b>Test Level UOM:</b>		ft			
<b><u>Draw Down &amp; Recovery</u></b>					
<b>Pump Test Detail ID:</b>		934119997			
<b>Test Type:</b>					
<b>Test Duration:</b>		15			
<b>Test Level:</b>		170.0			
<b>Test Level UOM:</b>		ft			
<b><u>Draw Down &amp; Recovery</u></b>					
<b>Pump Test Detail ID:</b>		934664136			
<b>Test Type:</b>					
<b>Test Duration:</b>		45			
<b>Test Level:</b>		125.0			
<b>Test Level UOM:</b>		ft			
<b><u>Water Details</u></b>					
<b>Water ID:</b>		933490851			
<b>Layer:</b>		1			
<b>Kind Code:</b>		5			
<b>Kind:</b>		Not stated			

Map Key	Number of Records	Direction/ Distance (m)	Elev/Diff (m)	Site	DB
<b>Water Found Depth:</b>		171.0			
<b>Water Found Depth UOM:</b>		ft			
<b>Links</b>					
<b>Bore Hole ID:</b>	10052178			<b>Tag No:</b>	
<b>Depth M:</b>	53.34			<b>Contractor:</b>	1558
<b>Year Completed:</b>	1999			<b>Path:</b>	153\1530644.pdf
<b>Well Completed Dt:</b>	1999/07/05			<b>Latitude:</b>	45.2359571181101
<b>Audit No:</b>	194892			<b>Longitude:</b>	-75.5967833885718

<a href="#">6</a>	7 of 26	WSW/14.8	98.7 / -1.14	lot 8 con 3 ON	WWIS
<b>Well ID:</b>	1530645			<b>Flowing (Y/N):</b>	
<b>Construction Date:</b>				<b>Flow Rate:</b>	
<b>Use 1st:</b>	Domestic			<b>Data Entry Status:</b>	
<b>Use 2nd:</b>				<b>Data Src:</b>	1
<b>Final Well Status:</b>	Water Supply			<b>Date Received:</b>	20-Aug-1999 00:00:00
<b>Water Type:</b>				<b>Selected Flag:</b>	TRUE
<b>Casing Material:</b>				<b>Abandonment Rec:</b>	
<b>Audit No:</b>	194894			<b>Contractor:</b>	1558
<b>Tag:</b>				<b>Form Version:</b>	1
<b>Constructn Method:</b>				<b>Owner:</b>	
<b>Elevation (m):</b>				<b>County:</b>	OTTAWA-CARLETON
<b>Elevatn Reliability:</b>				<b>Lot:</b>	008
<b>Depth to Bedrock:</b>				<b>Concession:</b>	03
<b>Well Depth:</b>				<b>Concession Name:</b>	CON
<b>Overburden/Bedrock:</b>				<b>Easting NAD83:</b>	
<b>Pump Rate:</b>				<b>Northing NAD83:</b>	
<b>Static Water Level:</b>				<b>Zone:</b>	
<b>Clear/Cloudy:</b>				<b>UTM Reliability:</b>	
<b>Municipality:</b>	OSGOODE TOWNSHIP				
<b>Site Info:</b>					

**PDF URL (Map):** [https://d2khazk8e83rdv.cloudfront.net/moe\\_mapping/downloads/2Water/Wells\\_pdfs/153\1530645.pdf](https://d2khazk8e83rdv.cloudfront.net/moe_mapping/downloads/2Water/Wells_pdfs/153\1530645.pdf)

**Additional Detail(s) (Map)**

**Well Completed Date:** 1999/07/07  
**Year Completed:** 1999  
**Depth (m):** 60.96  
**Latitude:** 45.2359571181101  
**Longitude:** -75.5967833885718  
**Path:** 153\1530645.pdf

**Bore Hole Information**

<b>Bore Hole ID:</b>	10052179	<b>Elevation:</b>	
<b>DP2BR:</b>		<b>Elevrc:</b>	
<b>Spatial Status:</b>		<b>Zone:</b>	18
<b>Code OB:</b>		<b>East83:</b>	453157.80
<b>Code OB Desc:</b>		<b>North83:</b>	5009336.00
<b>Open Hole:</b>		<b>Org CS:</b>	
<b>Cluster Kind:</b>		<b>UTMRC:</b>	9
<b>Date Completed:</b>	07-Jul-1999 00:00:00	<b>UTMRC Desc:</b>	unknown UTM
<b>Remarks:</b>		<b>Location Method:</b>	lot
<b>Loc Method Desc:</b>	Lot centroid		
<b>Elevrc Desc:</b>			
<b>Location Source Date:</b>			
<b>Improvement Location Source:</b>			
<b>Improvement Location Method:</b>			

<b>Map Key</b>	<b>Number of Records</b>	<b>Direction/ Distance (m)</b>	<b>Elev/Diff (m)</b>	<b>Site</b>	<b>DB</b>
<i>Source Revision Comment:</i>					
<i>Supplier Comment:</i>					
<b><u>Overburden and Bedrock</u></b>					
<b><u>Materials Interval</u></b>					
<b>Formation ID:</b>		931076144			
<b>Layer:</b>		2			
<b>Color:</b>		2			
<b>General Color:</b>		GREY			
<b>Mat1:</b>		15			
<b>Most Common Material:</b>		LIMESTONE			
<b>Mat2:</b>		73			
<b>Mat2 Desc:</b>		HARD			
<b>Mat3:</b>					
<b>Mat3 Desc:</b>					
<b>Formation Top Depth:</b>		5.0			
<b>Formation End Depth:</b>		129.0			
<b>Formation End Depth UOM:</b>		ft			
<b><u>Overburden and Bedrock</u></b>					
<b><u>Materials Interval</u></b>					
<b>Formation ID:</b>		931076145			
<b>Layer:</b>		3			
<b>Color:</b>		2			
<b>General Color:</b>		GREY			
<b>Mat1:</b>		18			
<b>Most Common Material:</b>		SANDSTONE			
<b>Mat2:</b>					
<b>Mat2 Desc:</b>					
<b>Mat3:</b>					
<b>Mat3 Desc:</b>					
<b>Formation Top Depth:</b>		129.0			
<b>Formation End Depth:</b>		200.0			
<b>Formation End Depth UOM:</b>		ft			
<b><u>Overburden and Bedrock</u></b>					
<b><u>Materials Interval</u></b>					
<b>Formation ID:</b>		931076143			
<b>Layer:</b>		1			
<b>Color:</b>		6			
<b>General Color:</b>		BROWN			
<b>Mat1:</b>		02			
<b>Most Common Material:</b>		TOPSOIL			
<b>Mat2:</b>		12			
<b>Mat2 Desc:</b>		STONES			
<b>Mat3:</b>		79			
<b>Mat3 Desc:</b>		PACKED			
<b>Formation Top Depth:</b>		0.0			
<b>Formation End Depth:</b>		5.0			
<b>Formation End Depth UOM:</b>		ft			
<b><u>Annular Space/Abandonment</u></b>					
<b><u>Sealing Record</u></b>					
<b>Plug ID:</b>		933115796			
<b>Layer:</b>		1			
<b>Plug From:</b>		0.0			
<b>Plug To:</b>		21.0			
<b>Plug Depth UOM:</b>		ft			

<i>Map Key</i>	<i>Number of Records</i>	<i>Direction/ Distance (m)</i>	<i>Elev/Diff (m)</i>	<i>Site</i>	<i>DB</i>
<b><u>Method of Construction &amp; Well Use</u></b>					
<b>Method Construction ID:</b>		961530645			
<b>Method Construction Code:</b>		5			
<b>Method Construction:</b>		Air Percussion			
<b>Other Method Construction:</b>					
<b><u>Pipe Information</u></b>					
<b>Pipe ID:</b>		10600749			
<b>Casing No:</b>		1			
<b>Comment:</b>					
<b>Alt Name:</b>					
<b><u>Construction Record - Casing</u></b>					
<b>Casing ID:</b>		930091043			
<b>Layer:</b>		3			
<b>Material:</b>		5			
<b>Open Hole or Material:</b>		PLASTIC			
<b>Depth From:</b>					
<b>Depth To:</b>		200.0			
<b>Casing Diameter:</b>		5.0			
<b>Casing Diameter UOM:</b>		inch			
<b>Casing Depth UOM:</b>		ft			
<b><u>Construction Record - Casing</u></b>					
<b>Casing ID:</b>		930091042			
<b>Layer:</b>		2			
<b>Material:</b>		4			
<b>Open Hole or Material:</b>		OPEN HOLE			
<b>Depth From:</b>					
<b>Depth To:</b>		175.0			
<b>Casing Diameter:</b>		6.0			
<b>Casing Diameter UOM:</b>		inch			
<b>Casing Depth UOM:</b>		ft			
<b><u>Construction Record - Casing</u></b>					
<b>Casing ID:</b>		930091041			
<b>Layer:</b>		1			
<b>Material:</b>		1			
<b>Open Hole or Material:</b>		STEEL			
<b>Depth From:</b>					
<b>Depth To:</b>		23.0			
<b>Casing Diameter:</b>		6.0			
<b>Casing Diameter UOM:</b>		inch			
<b>Casing Depth UOM:</b>		ft			
<b><u>Results of Well Yield Testing</u></b>					
<b>Pumping Test Method Desc:</b>		PUMP			
<b>Pump Test ID:</b>		991530645			
<b>Pump Set At:</b>					
<b>Static Level:</b>		18.0			
<b>Final Level After Pumping:</b>		150.0			
<b>Recommended Pump Depth:</b>		160.0			
<b>Pumping Rate:</b>		8.0			

<b>Map Key</b>	<b>Number of Records</b>	<b>Direction/ Distance (m)</b>	<b>Elev/Diff (m)</b>	<b>Site</b>	<b>DB</b>
<b>Flowing Rate:</b>					
<b>Recommended Pump Rate:</b>		5.0			
<b>Levels UOM:</b>		ft			
<b>Rate UOM:</b>		GPM			
<b>Water State After Test Code:</b>		2			
<b>Water State After Test:</b>		CLOUDY			
<b>Pumping Test Method:</b>		1			
<b>Pumping Duration HR:</b>		1			
<b>Pumping Duration MIN:</b>					
<b>Flowing:</b>		No			
 <b><u>Draw Down &amp; Recovery</u></b>					
<b>Pump Test Detail ID:</b>		934664137			
<b>Test Type:</b>		Draw Down			
<b>Test Duration:</b>		45			
<b>Test Level:</b>		150.0			
<b>Test Level UOM:</b>		ft			
 <b><u>Draw Down &amp; Recovery</u></b>					
<b>Pump Test Detail ID:</b>		934902755			
<b>Test Type:</b>		Draw Down			
<b>Test Duration:</b>		60			
<b>Test Level:</b>		150.0			
<b>Test Level UOM:</b>		ft			
 <b><u>Draw Down &amp; Recovery</u></b>					
<b>Pump Test Detail ID:</b>		934119998			
<b>Test Type:</b>		Draw Down			
<b>Test Duration:</b>		15			
<b>Test Level:</b>		195.0			
<b>Test Level UOM:</b>		ft			
 <b><u>Draw Down &amp; Recovery</u></b>					
<b>Pump Test Detail ID:</b>		934385619			
<b>Test Type:</b>		Draw Down			
<b>Test Duration:</b>		30			
<b>Test Level:</b>		175.0			
<b>Test Level UOM:</b>		ft			
 <b><u>Water Details</u></b>					
<b>Water ID:</b>		933490852			
<b>Layer:</b>		1			
<b>Kind Code:</b>		5			
<b>Kind:</b>		Not stated			
<b>Water Found Depth:</b>		192.0			
<b>Water Found Depth UOM:</b>		ft			
 <b><u>Links</u></b>					
<b>Bore Hole ID:</b>	10052179			<b>Tag No:</b>	
<b>Depth M:</b>	60.96			<b>Contractor:</b>	1558
<b>Year Completed:</b>	1999			<b>Path:</b>	153\1530645.pdf
<b>Well Completed Dt:</b>	1999/07/07			<b>Latitude:</b>	45.2359571181101
<b>Audit No:</b>	194894			<b>Longitude:</b>	-75.5967833885718

Map Key	Number of Records	Direction/ Distance (m)	Elev/Diff (m)	Site	DB
<u>6</u>	8 of 26	WSW/14.8	98.7 / -1.14	lot 8 con 3 ON	WWIS

<b>Well ID:</b>	1530713	<b>Flowing (Y/N):</b>	
<b>Construction Date:</b>		<b>Flow Rate:</b>	
<b>Use 1st:</b>	Domestic	<b>Data Entry Status:</b>	
<b>Use 2nd:</b>		<b>Data Src:</b>	1
<b>Final Well Status:</b>	Water Supply	<b>Date Received:</b>	15-Sep-1999 00:00:00
<b>Water Type:</b>		<b>Selected Flag:</b>	TRUE
<b>Casing Material:</b>		<b>Abandonment Rec:</b>	
<b>Audit No:</b>	208430	<b>Contractor:</b>	1558
<b>Tag:</b>		<b>Form Version:</b>	1
<b>Constructn Method:</b>		<b>Owner:</b>	
<b>Elevation (m):</b>		<b>County:</b>	OTTAWA-CARLETON
<b>Elevatn Reliabilty:</b>		<b>Lot:</b>	008
<b>Depth to Bedrock:</b>		<b>Concession:</b>	03
<b>Well Depth:</b>		<b>Concession Name:</b>	CON
<b>Overburden/Bedrock:</b>		<b>Easting NAD83:</b>	
<b>Pump Rate:</b>		<b>Northing NAD83:</b>	
<b>Static Water Level:</b>		<b>Zone:</b>	
<b>Clear/Cloudy:</b>		<b>UTM Reliability:</b>	
<b>Municipality:</b>	OSGOODE TOWNSHIP		
<b>Site Info:</b>			

**PDF URL (Map):** [https://d2khazk8e83rdv.cloudfront.net/moe\\_mapping/downloads/2Water/Wells\\_pdfs/153\1530713.pdf](https://d2khazk8e83rdv.cloudfront.net/moe_mapping/downloads/2Water/Wells_pdfs/153\1530713.pdf)

**Additional Detail(s) (Map)**

<b>Well Completed Date:</b>	1999/08/12
<b>Year Completed:</b>	1999
<b>Depth (m):</b>	30.48
<b>Latitude:</b>	45.2359571181101
<b>Longitude:</b>	-75.5967833885718
<b>Path:</b>	153\1530713.pdf

**Bore Hole Information**

<b>Bore Hole ID:</b>	10052247	<b>Elevation:</b>	
<b>DP2BR:</b>		<b>Elevrc:</b>	
<b>Spatial Status:</b>		<b>Zone:</b>	18
<b>Code OB:</b>		<b>East83:</b>	453157.80
<b>Code OB Desc:</b>		<b>North83:</b>	5009336.00
<b>Open Hole:</b>		<b>Org CS:</b>	
<b>Cluster Kind:</b>		<b>UTMRC:</b>	9
<b>Date Completed:</b>	12-Aug-1999 00:00:00	<b>UTMRC Desc:</b>	unknown UTM
<b>Remarks:</b>		<b>Location Method:</b>	lot
<b>Loc Method Desc:</b>	Lot centroid		
<b>Elevrc Desc:</b>			
<b>Location Source Date:</b>			
<b>Improvement Location Source:</b>			
<b>Improvement Location Method:</b>			
<b>Source Revision Comment:</b>			
<b>Supplier Comment:</b>			

**Overburden and Bedrock  
Materials Interval**

<b>Formation ID:</b>	931076361
<b>Layer:</b>	1
<b>Color:</b>	6
<b>General Color:</b>	BROWN
<b>Mat1:</b>	14
<b>Most Common Material:</b>	HARDPAN

<i>Map Key</i>	<i>Number of Records</i>	<i>Direction/ Distance (m)</i>	<i>Elev/Diff (m)</i>	<i>Site</i>	<i>DB</i>
<i>Mat2:</i>		13			
<i>Mat2 Desc:</i>		BOULDERS			
<i>Mat3:</i>		79			
<i>Mat3 Desc:</i>		PACKED			
<i>Formation Top Depth:</i>		0.0			
<i>Formation End Depth:</i>		12.0			
<i>Formation End Depth UOM:</i>		ft			
<u><i>Overburden and Bedrock Materials Interval</i></u>					
<i>Formation ID:</i>		931076362			
<i>Layer:</i>		2			
<i>Color:</i>		2			
<i>General Color:</i>		GREY			
<i>Mat1:</i>		15			
<i>Most Common Material:</i>		LIMESTONE			
<i>Mat2:</i>		73			
<i>Mat2 Desc:</i>		HARD			
<i>Mat3:</i>					
<i>Mat3 Desc:</i>					
<i>Formation Top Depth:</i>		12.0			
<i>Formation End Depth:</i>		100.0			
<i>Formation End Depth UOM:</i>		ft			
<u><i>Annular Space/Abandonment Sealing Record</i></u>					
<i>Plug ID:</i>		933115854			
<i>Layer:</i>		1			
<i>Plug From:</i>		0.0			
<i>Plug To:</i>		23.0			
<i>Plug Depth UOM:</i>		ft			
<u><i>Method of Construction &amp; Well Use</i></u>					
<i>Method Construction ID:</i>		961530713			
<i>Method Construction Code:</i>		4			
<i>Method Construction:</i>		Rotary (Air)			
<i>Other Method Construction:</i>					
<u><i>Pipe Information</i></u>					
<i>Pipe ID:</i>		10600817			
<i>Casing No:</i>		1			
<i>Comment:</i>					
<i>Alt Name:</i>					
<u><i>Construction Record - Casing</i></u>					
<i>Casing ID:</i>		930091171			
<i>Layer:</i>		1			
<i>Material:</i>		1			
<i>Open Hole or Material:</i>		STEEL			
<i>Depth From:</i>					
<i>Depth To:</i>		27.0			
<i>Casing Diameter:</i>		6.0			
<i>Casing Diameter UOM:</i>		inch			
<i>Casing Depth UOM:</i>		ft			

<b>Map Key</b>	<b>Number of Records</b>	<b>Direction/ Distance (m)</b>	<b>Elev/Diff (m)</b>	<b>Site</b>	<b>DB</b>
<b><u>Construction Record - Casing</u></b>					
<b>Casing ID:</b>		930091172			
<b>Layer:</b>		2			
<b>Material:</b>		4			
<b>Open Hole or Material:</b>		OPEN HOLE			
<b>Depth From:</b>					
<b>Depth To:</b>		100.0			
<b>Casing Diameter:</b>		6.0			
<b>Casing Diameter UOM:</b>		inch			
<b>Casing Depth UOM:</b>		ft			
<b><u>Results of Well Yield Testing</u></b>					
<b>Pumping Test Method Desc:</b>		PUMP			
<b>Pump Test ID:</b>		991530713			
<b>Pump Set At:</b>					
<b>Static Level:</b>		12.0			
<b>Final Level After Pumping:</b>		50.0			
<b>Recommended Pump Depth:</b>		60.0			
<b>Pumping Rate:</b>		20.0			
<b>Flowing Rate:</b>					
<b>Recommended Pump Rate:</b>		5.0			
<b>Levels UOM:</b>		ft			
<b>Rate UOM:</b>		GPM			
<b>Water State After Test Code:</b>		2			
<b>Water State After Test:</b>		CLOUDY			
<b>Pumping Test Method:</b>		1			
<b>Pumping Duration HR:</b>		1			
<b>Pumping Duration MIN:</b>					
<b>Flowing:</b>		No			
<b><u>Draw Down &amp; Recovery</u></b>					
<b>Pump Test Detail ID:</b>		934903234			
<b>Test Type:</b>		Draw Down			
<b>Test Duration:</b>		60			
<b>Test Level:</b>		50.0			
<b>Test Level UOM:</b>		ft			
<b><u>Draw Down &amp; Recovery</u></b>					
<b>Pump Test Detail ID:</b>		934120058			
<b>Test Type:</b>		Draw Down			
<b>Test Duration:</b>		15			
<b>Test Level:</b>		95.0			
<b>Test Level UOM:</b>		ft			
<b><u>Draw Down &amp; Recovery</u></b>					
<b>Pump Test Detail ID:</b>		934664197			
<b>Test Type:</b>		Draw Down			
<b>Test Duration:</b>		45			
<b>Test Level:</b>		50.0			
<b>Test Level UOM:</b>		ft			
<b><u>Draw Down &amp; Recovery</u></b>					
<b>Pump Test Detail ID:</b>		934385679			
<b>Test Type:</b>		Draw Down			
<b>Test Duration:</b>		30			
<b>Test Level:</b>		75.0			



Map Key	Number of Records	Direction/ Distance (m)	Elev/Diff (m)	Site	DB
<b>Test Level UOM:</b>		ft			
<b><u>Water Details</u></b>					
<b>Water ID:</b>	933490939				
<b>Layer:</b>	2				
<b>Kind Code:</b>	5				
<b>Kind:</b>	Not stated				
<b>Water Found Depth:</b>	86.0				
<b>Water Found Depth UOM:</b>	ft				
<b><u>Water Details</u></b>					
<b>Water ID:</b>	933490938				
<b>Layer:</b>	1				
<b>Kind Code:</b>	5				
<b>Kind:</b>	Not stated				
<b>Water Found Depth:</b>	32.0				
<b>Water Found Depth UOM:</b>	ft				
<b><u>Links</u></b>					
<b>Bore Hole ID:</b>	10052247			<b>Tag No:</b>	
<b>Depth M:</b>	30.48			<b>Contractor:</b>	1558
<b>Year Completed:</b>	1999			<b>Path:</b>	153\1530713.pdf
<b>Well Completed Dt:</b>	1999/08/12			<b>Latitude:</b>	45.2359571181101
<b>Audit No:</b>	208430			<b>Longitude:</b>	-75.5967833885718

<u>6</u>	9 of 26	WSW/14.8	98.7 / -1.14	lot 8 con 3 ON	WWIS
<b>Well ID:</b>	1530714			<b>Flowing (Y/N):</b>	
<b>Construction Date:</b>				<b>Flow Rate:</b>	
<b>Use 1st:</b>	Domestic			<b>Data Entry Status:</b>	
<b>Use 2nd:</b>				<b>Data Src:</b>	1
<b>Final Well Status:</b>	Water Supply			<b>Date Received:</b>	15-Sep-1999 00:00:00
<b>Water Type:</b>				<b>Selected Flag:</b>	TRUE
<b>Casing Material:</b>				<b>Abandonment Rec:</b>	
<b>Audit No:</b>	208431			<b>Contractor:</b>	1558
<b>Tag:</b>				<b>Form Version:</b>	1
<b>Constructn Method:</b>				<b>Owner:</b>	
<b>Elevation (m):</b>				<b>County:</b>	OTTAWA-CARLETON
<b>Elevatn Reliabilty:</b>				<b>Lot:</b>	008
<b>Depth to Bedrock:</b>				<b>Concession:</b>	03
<b>Well Depth:</b>				<b>Concession Name:</b>	CON
<b>Overburden/Bedrock:</b>				<b>Easting NAD83:</b>	
<b>Pump Rate:</b>				<b>Northing NAD83:</b>	
<b>Static Water Level:</b>				<b>Zone:</b>	
<b>Clear/Cloudy:</b>				<b>UTM Reliability:</b>	
<b>Municipality:</b>	OSGOODE TOWNSHIP				
<b>Site Info:</b>					

**PDF URL (Map):** [https://d2khazk8e83rdv.cloudfront.net/moe\\_mapping/downloads/2Water/Wells\\_pdfs/153\1530714.pdf](https://d2khazk8e83rdv.cloudfront.net/moe_mapping/downloads/2Water/Wells_pdfs/153\1530714.pdf)

**Additional Detail(s) (Map)**

**Well Completed Date:** 1999/08/19  
**Year Completed:** 1999  
**Depth (m):** 53.34  
**Latitude:** 45.2359571181101  
**Longitude:** -75.5967833885718  
**Path:** 153\1530714.pdf

Map Key	Number of Records	Direction/ Distance (m)	Elev/Diff (m)	Site	DB
<b><u>Bore Hole Information</u></b>					
<b>Bore Hole ID:</b>	10052248			<b>Elevation:</b>	
<b>DP2BR:</b>				<b>Elevrc:</b>	
<b>Spatial Status:</b>				<b>Zone:</b>	18
<b>Code OB:</b>				<b>East83:</b>	453157.80
<b>Code OB Desc:</b>				<b>North83:</b>	5009336.00
<b>Open Hole:</b>				<b>Org CS:</b>	
<b>Cluster Kind:</b>				<b>UTMRC:</b>	9
<b>Date Completed:</b>	19-Aug-1999 00:00:00			<b>UTMRC Desc:</b>	unknown UTM
<b>Remarks:</b>				<b>Location Method:</b>	lot
<b>Loc Method Desc:</b>	Lot centroid				
<b>Elevrc Desc:</b>					
<b>Location Source Date:</b>					
<b>Improvement Location Source:</b>					
<b>Improvement Location Method:</b>					
<b>Source Revision Comment:</b>					
<b>Supplier Comment:</b>					
<b><u>Overburden and Bedrock</u></b>					
<b><u>Materials Interval</u></b>					
<b>Formation ID:</b>	931076365				
<b>Layer:</b>	3				
<b>Color:</b>	2				
<b>General Color:</b>	GREY				
<b>Mat1:</b>	15				
<b>Most Common Material:</b>	LIMESTONE				
<b>Mat2:</b>	73				
<b>Mat2 Desc:</b>	HARD				
<b>Mat3:</b>					
<b>Mat3 Desc:</b>					
<b>Formation Top Depth:</b>	13.0				
<b>Formation End Depth:</b>	92.0				
<b>Formation End Depth UOM:</b>	ft				
<b><u>Overburden and Bedrock</u></b>					
<b><u>Materials Interval</u></b>					
<b>Formation ID:</b>	931076363				
<b>Layer:</b>	1				
<b>Color:</b>	6				
<b>General Color:</b>	BROWN				
<b>Mat1:</b>	14				
<b>Most Common Material:</b>	HARDPAN				
<b>Mat2:</b>	13				
<b>Mat2 Desc:</b>	BOULDERS				
<b>Mat3:</b>					
<b>Mat3 Desc:</b>					
<b>Formation Top Depth:</b>	0.0				
<b>Formation End Depth:</b>	11.0				
<b>Formation End Depth UOM:</b>	ft				
<b><u>Overburden and Bedrock</u></b>					
<b><u>Materials Interval</u></b>					
<b>Formation ID:</b>	931076366				
<b>Layer:</b>	4				
<b>Color:</b>	2				
<b>General Color:</b>	GREY				
<b>Mat1:</b>	18				

<b>Map Key</b>	<b>Number of Records</b>	<b>Direction/ Distance (m)</b>	<b>Elev/Diff (m)</b>	<b>Site</b>	<b>DB</b>
<b>Most Common Material:</b>		SANDSTONE			
<b>Mat2:</b>					
<b>Mat2 Desc:</b>					
<b>Mat3:</b>					
<b>Mat3 Desc:</b>					
<b>Formation Top Depth:</b>		92.0			
<b>Formation End Depth:</b>		175.0			
<b>Formation End Depth UOM:</b>		ft			
<b><u>Overburden and Bedrock</u></b>					
<b><u>Materials Interval</u></b>					
<b>Formation ID:</b>		931076364			
<b>Layer:</b>		2			
<b>Color:</b>		2			
<b>General Color:</b>		GREY			
<b>Mat1:</b>		15			
<b>Most Common Material:</b>		LIMESTONE			
<b>Mat2:</b>		74			
<b>Mat2 Desc:</b>		LAYERED			
<b>Mat3:</b>					
<b>Mat3 Desc:</b>					
<b>Formation Top Depth:</b>		11.0			
<b>Formation End Depth:</b>		13.0			
<b>Formation End Depth UOM:</b>		ft			
<b><u>Annular Space/Abandonment</u></b>					
<b><u>Sealing Record</u></b>					
<b>Plug ID:</b>		933115855			
<b>Layer:</b>		1			
<b>Plug From:</b>		0.0			
<b>Plug To:</b>		8.0			
<b>Plug Depth UOM:</b>		ft			
<b><u>Annular Space/Abandonment</u></b>					
<b><u>Sealing Record</u></b>					
<b>Plug ID:</b>		933115856			
<b>Layer:</b>		2			
<b>Plug From:</b>		8.0			
<b>Plug To:</b>		21.0			
<b>Plug Depth UOM:</b>		ft			
<b><u>Method of Construction &amp; Well</u></b>					
<b><u>Use</u></b>					
<b>Method Construction ID:</b>		961530714			
<b>Method Construction Code:</b>		5			
<b>Method Construction:</b>		Air Percussion			
<b>Other Method Construction:</b>					
<b><u>Pipe Information</u></b>					
<b>Pipe ID:</b>		10600818			
<b>Casing No:</b>		1			
<b>Comment:</b>					
<b>Alt Name:</b>					
<b><u>Construction Record - Casing</u></b>					

<b>Map Key</b>	<b>Number of Records</b>	<b>Direction/ Distance (m)</b>	<b>Elev/Diff (m)</b>	<b>Site</b>	<b>DB</b>
<b>Casing ID:</b>		930091174			
<b>Layer:</b>		2			
<b>Material:</b>		4			
<b>Open Hole or Material:</b>		OPEN HOLE			
<b>Depth From:</b>					
<b>Depth To:</b>		175.0			
<b>Casing Diameter:</b>		6.0			
<b>Casing Diameter UOM:</b>		inch			
<b>Casing Depth UOM:</b>		ft			
<b><u>Construction Record - Casing</u></b>					
<b>Casing ID:</b>		930091173			
<b>Layer:</b>		1			
<b>Material:</b>		1			
<b>Open Hole or Material:</b>		STEEL			
<b>Depth From:</b>					
<b>Depth To:</b>		23.0			
<b>Casing Diameter:</b>		6.0			
<b>Casing Diameter UOM:</b>		inch			
<b>Casing Depth UOM:</b>		ft			
<b><u>Results of Well Yield Testing</u></b>					
<b>Pumping Test Method Desc:</b>		PUMP			
<b>Pump Test ID:</b>		991530714			
<b>Pump Set At:</b>					
<b>Static Level:</b>		18.0			
<b>Final Level After Pumping:</b>		80.0			
<b>Recommended Pump Depth:</b>		125.0			
<b>Pumping Rate:</b>		15.0			
<b>Flowing Rate:</b>					
<b>Recommended Pump Rate:</b>		5.0			
<b>Levels UOM:</b>		ft			
<b>Rate UOM:</b>		GPM			
<b>Water State After Test Code:</b>		2			
<b>Water State After Test:</b>		CLOUDY			
<b>Pumping Test Method:</b>		1			
<b>Pumping Duration HR:</b>		1			
<b>Pumping Duration MIN:</b>					
<b>Flowing:</b>		No			
<b><u>Draw Down &amp; Recovery</u></b>					
<b>Pump Test Detail ID:</b>		934120059			
<b>Test Type:</b>		Draw Down			
<b>Test Duration:</b>		15			
<b>Test Level:</b>		170.0			
<b>Test Level UOM:</b>		ft			
<b><u>Draw Down &amp; Recovery</u></b>					
<b>Pump Test Detail ID:</b>		934385680			
<b>Test Type:</b>		Draw Down			
<b>Test Duration:</b>		30			
<b>Test Level:</b>		125.0			
<b>Test Level UOM:</b>		ft			
<b><u>Draw Down &amp; Recovery</u></b>					
<b>Pump Test Detail ID:</b>		934664198			
<b>Test Type:</b>		Draw Down			

Map Key	Number of Records	Direction/ Distance (m)	Elev/Diff (m)	Site	DB
Test Duration:		45			
Test Level:		100.0			
Test Level UOM:		ft			

**Draw Down & Recovery**

**Pump Test Detail ID:** 934903235  
**Test Type:** Draw Down  
**Test Duration:** 60  
**Test Level:** 80.0  
**Test Level UOM:** ft

**Water Details**

**Water ID:** 933490940  
**Layer:** 1  
**Kind Code:** 5  
**Kind:** Not stated  
**Water Found Depth:** 163.0  
**Water Found Depth UOM:** ft

**Links**

<b>Bore Hole ID:</b> 10052248	<b>Tag No:</b>
<b>Depth M:</b> 53.34	<b>Contractor:</b> 1558
<b>Year Completed:</b> 1999	<b>Path:</b> 153\1530714.pdf
<b>Well Completed Dt:</b> 1999/08/19	<b>Latitude:</b> 45.2359571181101
<b>Audit No:</b> 208431	<b>Longitude:</b> -75.5967833885718

<u>6</u>	10 of 26	WSW/14.8	98.7 / -1.14	lot 8 con 3 ON	WWIS
<b>Well ID:</b>	1530948			<b>Flowing (Y/N):</b>	
<b>Construction Date:</b>				<b>Flow Rate:</b>	
<b>Use 1st:</b>	Domestic			<b>Data Entry Status:</b>	
<b>Use 2nd:</b>				<b>Data Src:</b>	1
<b>Final Well Status:</b>	Water Supply			<b>Date Received:</b>	07-Dec-1999 00:00:00
<b>Water Type:</b>				<b>Selected Flag:</b>	TRUE
<b>Casing Material:</b>				<b>Abandonment Rec:</b>	
<b>Audit No:</b>	208490			<b>Contractor:</b>	1558
<b>Tag:</b>				<b>Form Version:</b>	1
<b>Constructn Method:</b>				<b>Owner:</b>	
<b>Elevation (m):</b>				<b>County:</b>	OTTAWA-CARLETON
<b>Elevatn Reliabilty:</b>				<b>Lot:</b>	008
<b>Depth to Bedrock:</b>				<b>Concession:</b>	03
<b>Well Depth:</b>				<b>Concession Name:</b>	CON
<b>Overburden/Bedrock:</b>				<b>Easting NAD83:</b>	
<b>Pump Rate:</b>				<b>Northing NAD83:</b>	
<b>Static Water Level:</b>				<b>Zone:</b>	
<b>Clear/Cloudy:</b>				<b>UTM Reliability:</b>	
<b>Municipality:</b>	OSGOODE TOWNSHIP				
<b>Site Info:</b>					

**PDF URL (Map):** [https://d2khazk8e83rdv.cloudfront.net/moe\\_mapping/downloads/2Water/Wells\\_pdfs/153\1530948.pdf](https://d2khazk8e83rdv.cloudfront.net/moe_mapping/downloads/2Water/Wells_pdfs/153\1530948.pdf)

**Additional Detail(s) (Map)**

**Well Completed Date:** 1999/10/27  
**Year Completed:** 1999  
**Depth (m):** 45.72  
**Latitude:** 45.2359571181101  
**Longitude:** -75.5967833885718

Map Key	Number of Records	Direction/ Distance (m)	Elev/Diff (m)	Site	DB
Path:		153\1530948.pdf			

**Bore Hole Information**

<b>Bore Hole ID:</b>	10052482	<b>Elevation:</b>	
<b>DP2BR:</b>		<b>Elevrc:</b>	
<b>Spatial Status:</b>		<b>Zone:</b>	18
<b>Code OB:</b>		<b>East83:</b>	453157.80
<b>Code OB Desc:</b>		<b>North83:</b>	5009336.00
<b>Open Hole:</b>		<b>Org CS:</b>	
<b>Cluster Kind:</b>		<b>UTMRC:</b>	9
<b>Date Completed:</b>	27-Oct-1999 00:00:00	<b>UTMRC Desc:</b>	unknown UTM
<b>Remarks:</b>		<b>Location Method:</b>	lot
<b>Loc Method Desc:</b>	Lot centroid		
<b>Elevrc Desc:</b>			
<b>Location Source Date:</b>			
<b>Improvement Location Source:</b>			
<b>Improvement Location Method:</b>			
<b>Source Revision Comment:</b>			
<b>Supplier Comment:</b>			

**Overburden and Bedrock  
Materials Interval**

<b>Formation ID:</b>	931077037
<b>Layer:</b>	4
<b>Color:</b>	2
<b>General Color:</b>	GREY
<b>Mat1:</b>	18
<b>Most Common Material:</b>	SANDSTONE
<b>Mat2:</b>	90
<b>Mat2 Desc:</b>	VERY
<b>Mat3:</b>	73
<b>Mat3 Desc:</b>	HARD
<b>Formation Top Depth:</b>	92.0
<b>Formation End Depth:</b>	150.0
<b>Formation End Depth UOM:</b>	ft

**Overburden and Bedrock  
Materials Interval**

<b>Formation ID:</b>	931077034
<b>Layer:</b>	1
<b>Color:</b>	6
<b>General Color:</b>	BROWN
<b>Mat1:</b>	14
<b>Most Common Material:</b>	HARDPAN
<b>Mat2:</b>	13
<b>Mat2 Desc:</b>	BOULDERS
<b>Mat3:</b>	79
<b>Mat3 Desc:</b>	PACKED
<b>Formation Top Depth:</b>	0.0
<b>Formation End Depth:</b>	5.0
<b>Formation End Depth UOM:</b>	ft

**Overburden and Bedrock  
Materials Interval**

<b>Formation ID:</b>	931077036
<b>Layer:</b>	3
<b>Color:</b>	2
<b>General Color:</b>	GREY

<b>Map Key</b>	<b>Number of Records</b>	<b>Direction/ Distance (m)</b>	<b>Elev/Diff (m)</b>	<b>Site</b>	<b>DB</b>
<b>Mat1:</b>		15			
<b>Most Common Material:</b>		LIMESTONE			
<b>Mat2:</b>		73			
<b>Mat2 Desc:</b>		HARD			
<b>Mat3:</b>					
<b>Mat3 Desc:</b>					
<b>Formation Top Depth:</b>		9.0			
<b>Formation End Depth:</b>		92.0			
<b>Formation End Depth UOM:</b>		ft			
<b><u>Overburden and Bedrock Materials Interval</u></b>					
<b>Formation ID:</b>		931077035			
<b>Layer:</b>		2			
<b>Color:</b>		2			
<b>General Color:</b>		GREY			
<b>Mat1:</b>		14			
<b>Most Common Material:</b>		HARDPAN			
<b>Mat2:</b>		13			
<b>Mat2 Desc:</b>		BOULDERS			
<b>Mat3:</b>		79			
<b>Mat3 Desc:</b>		PACKED			
<b>Formation Top Depth:</b>		5.0			
<b>Formation End Depth:</b>		9.0			
<b>Formation End Depth UOM:</b>		ft			
<b><u>Annular Space/Abandonment Sealing Record</u></b>					
<b>Plug ID:</b>		933116118			
<b>Layer:</b>		1			
<b>Plug From:</b>		0.0			
<b>Plug To:</b>		21.0			
<b>Plug Depth UOM:</b>		ft			
<b><u>Method of Construction &amp; Well Use</u></b>					
<b>Method Construction ID:</b>		961530948			
<b>Method Construction Code:</b>		5			
<b>Method Construction:</b>		Air Percussion			
<b>Other Method Construction:</b>					
<b><u>Pipe Information</u></b>					
<b>Pipe ID:</b>		10601052			
<b>Casing No:</b>		1			
<b>Comment:</b>					
<b>Alt Name:</b>					
<b><u>Construction Record - Casing</u></b>					
<b>Casing ID:</b>		930091682			
<b>Layer:</b>		1			
<b>Material:</b>		1			
<b>Open Hole or Material:</b>		STEEL			
<b>Depth From:</b>					
<b>Depth To:</b>		23.0			
<b>Casing Diameter:</b>		6.0			
<b>Casing Diameter UOM:</b>		inch			
<b>Casing Depth UOM:</b>		ft			

<b>Map Key</b>	<b>Number of Records</b>	<b>Direction/ Distance (m)</b>	<b>Elev/Diff (m)</b>	<b>Site</b>	<b>DB</b>
<b><u>Construction Record - Casing</u></b>					
<b>Casing ID:</b>		930091683			
<b>Layer:</b>		2			
<b>Material:</b>		4			
<b>Open Hole or Material:</b>		OPEN HOLE			
<b>Depth From:</b>					
<b>Depth To:</b>		150.0			
<b>Casing Diameter:</b>		6.0			
<b>Casing Diameter UOM:</b>		inch			
<b>Casing Depth UOM:</b>		ft			
<b><u>Results of Well Yield Testing</u></b>					
<b>Pumping Test Method Desc:</b>		PUMP			
<b>Pump Test ID:</b>		991530948			
<b>Pump Set At:</b>					
<b>Static Level:</b>		11.0			
<b>Final Level After Pumping:</b>		75.0			
<b>Recommended Pump Depth:</b>		125.0			
<b>Pumping Rate:</b>		7.0			
<b>Flowing Rate:</b>					
<b>Recommended Pump Rate:</b>		5.0			
<b>Levels UOM:</b>		ft			
<b>Rate UOM:</b>		GPM			
<b>Water State After Test Code:</b>		2			
<b>Water State After Test:</b>		CLOUDY			
<b>Pumping Test Method:</b>		1			
<b>Pumping Duration HR:</b>		1			
<b>Pumping Duration MIN:</b>					
<b>Flowing:</b>		No			
<b><u>Draw Down &amp; Recovery</u></b>					
<b>Pump Test Detail ID:</b>		934120532			
<b>Test Type:</b>		Draw Down			
<b>Test Duration:</b>		15			
<b>Test Level:</b>		145.0			
<b>Test Level UOM:</b>		ft			
<b><u>Draw Down &amp; Recovery</u></b>					
<b>Pump Test Detail ID:</b>		934395388			
<b>Test Type:</b>		Draw Down			
<b>Test Duration:</b>		30			
<b>Test Level:</b>		125.0			
<b>Test Level UOM:</b>		ft			
<b><u>Draw Down &amp; Recovery</u></b>					
<b>Pump Test Detail ID:</b>		934664670			
<b>Test Type:</b>		Draw Down			
<b>Test Duration:</b>		45			
<b>Test Level:</b>		100.0			
<b>Test Level UOM:</b>		ft			
<b><u>Draw Down &amp; Recovery</u></b>					
<b>Pump Test Detail ID:</b>		934903849			
<b>Test Type:</b>		Draw Down			



Map Key	Number of Records	Direction/ Distance (m)	Elev/Diff (m)	Site	DB
<b>Test Duration:</b>		60			
<b>Test Level:</b>		75.0			
<b>Test Level UOM:</b>		ft			

**Water Details**

**Water ID:** 933491260  
**Layer:** 1  
**Kind Code:** 5  
**Kind:** Not stated  
**Water Found Depth:** 24.0  
**Water Found Depth UOM:** ft

**Water Details**

**Water ID:** 933491261  
**Layer:** 2  
**Kind Code:**  
**Kind:**  
**Water Found Depth:** 141.0  
**Water Found Depth UOM:** ft

**Links**

<b>Bore Hole ID:</b>	10052482	<b>Tag No:</b>	
<b>Depth M:</b>	45.72	<b>Contractor:</b>	1558
<b>Year Completed:</b>	1999	<b>Path:</b>	153\1530948.pdf
<b>Well Completed Dt:</b>	1999/10/27	<b>Latitude:</b>	45.2359571181101
<b>Audit No:</b>	208490	<b>Longitude:</b>	-75.5967833885718

<a href="#"><u>6</u></a>	11 of 26	WSW/14.8	98.7 / -1.14	lot 8 con 3 ON	WWIS
--------------------------	----------	----------	--------------	-------------------	------

<b>Well ID:</b>	1530949	<b>Flowing (Y/N):</b>	
<b>Construction Date:</b>		<b>Flow Rate:</b>	
<b>Use 1st:</b>	Domestic	<b>Data Entry Status:</b>	
<b>Use 2nd:</b>		<b>Data Src:</b>	1
<b>Final Well Status:</b>	Water Supply	<b>Date Received:</b>	07-Dec-1999 00:00:00
<b>Water Type:</b>		<b>Selected Flag:</b>	TRUE
<b>Casing Material:</b>		<b>Abandonment Rec:</b>	
<b>Audit No:</b>	208489	<b>Contractor:</b>	1558
<b>Tag:</b>		<b>Form Version:</b>	1
<b>Constructn Method:</b>		<b>Owner:</b>	
<b>Elevation (m):</b>		<b>County:</b>	OTTAWA-CARLETON
<b>Elevatn Reliabilty:</b>		<b>Lot:</b>	008
<b>Depth to Bedrock:</b>		<b>Concession:</b>	03
<b>Well Depth:</b>		<b>Concession Name:</b>	CON
<b>Overburden/Bedrock:</b>		<b>Easting NAD83:</b>	
<b>Pump Rate:</b>		<b>Northing NAD83:</b>	
<b>Static Water Level:</b>		<b>Zone:</b>	
<b>Clear/Cloudy:</b>		<b>UTM Reliability:</b>	
<b>Municipality:</b>	OSGOODE TOWNSHIP		
<b>Site Info:</b>			

**PDF URL (Map):** [https://d2khazk8e83rdv.cloudfront.net/moe\\_mapping/downloads/2Water/Wells\\_pdfs/153\1530949.pdf](https://d2khazk8e83rdv.cloudfront.net/moe_mapping/downloads/2Water/Wells_pdfs/153\1530949.pdf)

**Additional Detail(s) (Map)**

**Well Completed Date:** 1999/10/27  
**Year Completed:** 1999  
**Depth (m):** 53.34  
**Latitude:** 45.2359571181101

<b>Map Key</b>	<b>Number of Records</b>	<b>Direction/ Distance (m)</b>	<b>Elev/Diff (m)</b>	<b>Site</b>	<b>DB</b>
<b>Longitude:</b>		-75.5967833885718			
<b>Path:</b>		153\1530949.pdf			
<b><u>Bore Hole Information</u></b>					
<b>Bore Hole ID:</b>	10052483			<b>Elevation:</b>	
<b>DP2BR:</b>				<b>Elevrc:</b>	
<b>Spatial Status:</b>				<b>Zone:</b>	18
<b>Code OB:</b>				<b>East83:</b>	453157.80
<b>Code OB Desc:</b>				<b>North83:</b>	5009336.00
<b>Open Hole:</b>				<b>Org CS:</b>	
<b>Cluster Kind:</b>				<b>UTMRC:</b>	9
<b>Date Completed:</b>	27-Oct-1999 00:00:00			<b>UTMRC Desc:</b>	unknown UTM
<b>Remarks:</b>				<b>Location Method:</b>	lot
<b>Loc Method Desc:</b>		Lot centroid			
<b>Elevrc Desc:</b>					
<b>Location Source Date:</b>					
<b>Improvement Location Source:</b>					
<b>Improvement Location Method:</b>					
<b>Source Revision Comment:</b>					
<b>Supplier Comment:</b>					
<b><u>Overburden and Bedrock</u></b>					
<b><u>Materials Interval</u></b>					
<b>Formation ID:</b>	931077040				
<b>Layer:</b>	3				
<b>Color:</b>	2				
<b>General Color:</b>	GREY				
<b>Mat1:</b>	18				
<b>Most Common Material:</b>	SANDSTONE				
<b>Mat2:</b>	90				
<b>Mat2 Desc:</b>	VERY				
<b>Mat3:</b>	73				
<b>Mat3 Desc:</b>	HARD				
<b>Formation Top Depth:</b>	82.0				
<b>Formation End Depth:</b>	175.0				
<b>Formation End Depth UOM:</b>	ft				
<b><u>Overburden and Bedrock</u></b>					
<b><u>Materials Interval</u></b>					
<b>Formation ID:</b>	931077039				
<b>Layer:</b>	2				
<b>Color:</b>	2				
<b>General Color:</b>	GREY				
<b>Mat1:</b>	15				
<b>Most Common Material:</b>	LIMESTONE				
<b>Mat2:</b>	73				
<b>Mat2 Desc:</b>	HARD				
<b>Mat3:</b>					
<b>Mat3 Desc:</b>					
<b>Formation Top Depth:</b>	7.0				
<b>Formation End Depth:</b>	82.0				
<b>Formation End Depth UOM:</b>	ft				
<b><u>Overburden and Bedrock</u></b>					
<b><u>Materials Interval</u></b>					
<b>Formation ID:</b>	931077038				
<b>Layer:</b>	1				
<b>Color:</b>	6				

<b>Map Key</b>	<b>Number of Records</b>	<b>Direction/ Distance (m)</b>	<b>Elev/Diff (m)</b>	<b>Site</b>	<b>DB</b>
<hr/>					
<b>General Color:</b>		BROWN			
<b>Mat1:</b>		14			
<b>Most Common Material:</b>		HARDPAN			
<b>Mat2:</b>		13			
<b>Mat2 Desc:</b>		BOULDERS			
<b>Mat3:</b>					
<b>Mat3 Desc:</b>					
<b>Formation Top Depth:</b>		0.0			
<b>Formation End Depth:</b>		7.0			
<b>Formation End Depth UOM:</b>		ft			
<b><u>Annular Space/Abandonment Sealing Record</u></b>					
<b>Plug ID:</b>		933116119			
<b>Layer:</b>		1			
<b>Plug From:</b>		0.0			
<b>Plug To:</b>		21.0			
<b>Plug Depth UOM:</b>		ft			
<b><u>Method of Construction &amp; Well Use</u></b>					
<b>Method Construction ID:</b>		961530949			
<b>Method Construction Code:</b>		4			
<b>Method Construction:</b>		Rotary (Air)			
<b>Other Method Construction:</b>					
<b><u>Pipe Information</u></b>					
<b>Pipe ID:</b>		10601053			
<b>Casing No:</b>		1			
<b>Comment:</b>					
<b>Alt Name:</b>					
<b><u>Construction Record - Casing</u></b>					
<b>Casing ID:</b>		930091685			
<b>Layer:</b>		2			
<b>Material:</b>		1			
<b>Open Hole or Material:</b>		STEEL			
<b>Depth From:</b>					
<b>Depth To:</b>		223.0			
<b>Casing Diameter:</b>		6.0			
<b>Casing Diameter UOM:</b>		inch			
<b>Casing Depth UOM:</b>		ft			
<b><u>Construction Record - Casing</u></b>					
<b>Casing ID:</b>		930091684			
<b>Layer:</b>		1			
<b>Material:</b>		4			
<b>Open Hole or Material:</b>		OPEN HOLE			
<b>Depth From:</b>					
<b>Depth To:</b>		175.0			
<b>Casing Diameter:</b>		5.0			
<b>Casing Diameter UOM:</b>		inch			
<b>Casing Depth UOM:</b>		ft			
<b><u>Results of Well Yield Testing</u></b>					

<i>Map Key</i>	<i>Number of Records</i>	<i>Direction/ Distance (m)</i>	<i>Elev/Diff (m)</i>	<i>Site</i>	<i>DB</i>
<i>Pumping Test Method Desc:</i>		PUMP			
<i>Pump Test ID:</i>		991530949			
<i>Pump Set At:</i>					
<i>Static Level:</i>		18.0			
<i>Final Level After Pumping:</i>		90.0			
<i>Recommended Pump Depth:</i>		125.0			
<i>Pumping Rate:</i>		10.0			
<i>Flowing Rate:</i>					
<i>Recommended Pump Rate:</i>		5.0			
<i>Levels UOM:</i>		ft			
<i>Rate UOM:</i>		GPM			
<i>Water State After Test Code:</i>		2			
<i>Water State After Test:</i>		CLOUDY			
<i>Pumping Test Method:</i>		1			
<i>Pumping Duration HR:</i>		1			
<i>Pumping Duration MIN:</i>					
<i>Flowing:</i>		No			
 <i><u>Draw Down &amp; Recovery</u></i>					
<i>Pump Test Detail ID:</i>		934903850			
<i>Test Type:</i>		Draw Down			
<i>Test Duration:</i>		60			
<i>Test Level:</i>		90.0			
<i>Test Level UOM:</i>		ft			
 <i><u>Draw Down &amp; Recovery</u></i>					
<i>Pump Test Detail ID:</i>		934664671			
<i>Test Type:</i>		Draw Down			
<i>Test Duration:</i>		45			
<i>Test Level:</i>		125.0			
<i>Test Level UOM:</i>		ft			
 <i><u>Draw Down &amp; Recovery</u></i>					
<i>Pump Test Detail ID:</i>		934395389			
<i>Test Type:</i>		Draw Down			
<i>Test Duration:</i>		30			
<i>Test Level:</i>		140.0			
<i>Test Level UOM:</i>		ft			
 <i><u>Draw Down &amp; Recovery</u></i>					
<i>Pump Test Detail ID:</i>		934120533			
<i>Test Type:</i>		Draw Down			
<i>Test Duration:</i>		15			
<i>Test Level:</i>		170.0			
<i>Test Level UOM:</i>		ft			
 <i><u>Water Details</u></i>					
<i>Water ID:</i>		933491262			
<i>Layer:</i>		1			
<i>Kind Code:</i>		5			
<i>Kind:</i>		Not stated			
<i>Water Found Depth:</i>		162.0			
<i>Water Found Depth UOM:</i>		ft			

Links

Map Key	Number of Records	Direction/ Distance (m)	Elev/Diff (m)	Site	DB
<b>Bore Hole ID:</b>	10052483			<b>Tag No:</b>	
<b>Depth M:</b>	53.34			<b>Contractor:</b>	1558
<b>Year Completed:</b>	1999			<b>Path:</b>	153\1530949.pdf
<b>Well Completed Dt:</b>	1999/10/27			<b>Latitude:</b>	45.2359571181101
<b>Audit No:</b>	208489			<b>Longitude:</b>	-75.5967833885718

<a href="#">6</a>	12 of 26	WSW/14.8	98.7 / -1.14	lot 8 con 3 ON	WWIS
<b>Well ID:</b>	1530950			<b>Flowing (Y/N):</b>	
<b>Construction Date:</b>				<b>Flow Rate:</b>	
<b>Use 1st:</b>	Domestic			<b>Data Entry Status:</b>	
<b>Use 2nd:</b>				<b>Data Src:</b>	1
<b>Final Well Status:</b>	Water Supply			<b>Date Received:</b>	07-Dec-1999 00:00:00
<b>Water Type:</b>				<b>Selected Flag:</b>	TRUE
<b>Casing Material:</b>				<b>Abandonment Rec:</b>	
<b>Audit No:</b>	208487			<b>Contractor:</b>	1558
<b>Tag:</b>				<b>Form Version:</b>	1
<b>Constructn Method:</b>				<b>Owner:</b>	
<b>Elevation (m):</b>				<b>County:</b>	OTTAWA-CARLETON
<b>Elevatn Reliabilty:</b>				<b>Lot:</b>	008
<b>Depth to Bedrock:</b>				<b>Concession:</b>	03
<b>Well Depth:</b>				<b>Concession Name:</b>	CON
<b>Overburden/Bedrock:</b>				<b>Easting NAD83:</b>	
<b>Pump Rate:</b>				<b>Northing NAD83:</b>	
<b>Static Water Level:</b>				<b>Zone:</b>	
<b>Clear/Cloudy:</b>				<b>UTM Reliability:</b>	
<b>Municipality:</b>	OSGOODE TOWNSHIP				
<b>Site Info:</b>					
<b>PDF URL (Map):</b>	<a href="https://d2khazk8e83rdv.cloudfront.net/moe_mapping/downloads/2Water/Wells_pdfs/153\1530950.pdf">https://d2khazk8e83rdv.cloudfront.net/moe_mapping/downloads/2Water/Wells_pdfs/153\1530950.pdf</a>				

#### Additional Detail(s) (Map)

<b>Well Completed Date:</b>	1999/10/25
<b>Year Completed:</b>	1999
<b>Depth (m):</b>	60.96
<b>Latitude:</b>	45.2359571181101
<b>Longitude:</b>	-75.5967833885718
<b>Path:</b>	153\1530950.pdf

#### Bore Hole Information

<b>Bore Hole ID:</b>	10052484	<b>Elevation:</b>	
<b>DP2BR:</b>		<b>Elevrc:</b>	
<b>Spatial Status:</b>		<b>Zone:</b>	18
<b>Code OB:</b>		<b>East83:</b>	453157.80
<b>Code OB Desc:</b>		<b>North83:</b>	5009336.00
<b>Open Hole:</b>		<b>Org CS:</b>	
<b>Cluster Kind:</b>		<b>UTMRC:</b>	9
<b>Date Completed:</b>	25-Oct-1999 00:00:00	<b>UTMRC Desc:</b>	unknown UTM
<b>Remarks:</b>		<b>Location Method:</b>	lot
<b>Loc Method Desc:</b>	Lot centroid		
<b>Elevrc Desc:</b>			
<b>Location Source Date:</b>			
<b>Improvement Location Source:</b>			
<b>Improvement Location Method:</b>			
<b>Source Revision Comment:</b>			
<b>Supplier Comment:</b>			

#### Overburden and Bedrock Materials Interval

<b>Map Key</b>	<b>Number of Records</b>	<b>Direction/ Distance (m)</b>	<b>Elev/Diff (m)</b>	<b>Site</b>	<b>DB</b>
<b>Formation ID:</b>		931077042			
<b>Layer:</b>		2			
<b>Color:</b>		2			
<b>General Color:</b>		GREY			
<b>Mat1:</b>		15			
<b>Most Common Material:</b>		LIMESTONE			
<b>Mat2:</b>					
<b>Mat2 Desc:</b>					
<b>Mat3:</b>					
<b>Mat3 Desc:</b>					
<b>Formation Top Depth:</b>		20.0			
<b>Formation End Depth:</b>		95.0			
<b>Formation End Depth UOM:</b>		ft			
<b><u>Overburden and Bedrock Materials Interval</u></b>					
<b>Formation ID:</b>		931077043			
<b>Layer:</b>		3			
<b>Color:</b>		2			
<b>General Color:</b>		GREY			
<b>Mat1:</b>		18			
<b>Most Common Material:</b>		SANDSTONE			
<b>Mat2:</b>					
<b>Mat2 Desc:</b>					
<b>Mat3:</b>					
<b>Mat3 Desc:</b>					
<b>Formation Top Depth:</b>		95.0			
<b>Formation End Depth:</b>		200.0			
<b>Formation End Depth UOM:</b>		ft			
<b><u>Overburden and Bedrock Materials Interval</u></b>					
<b>Formation ID:</b>		931077041			
<b>Layer:</b>		1			
<b>Color:</b>		6			
<b>General Color:</b>		BROWN			
<b>Mat1:</b>		02			
<b>Most Common Material:</b>		TOPSOIL			
<b>Mat2:</b>		12			
<b>Mat2 Desc:</b>		STONES			
<b>Mat3:</b>					
<b>Mat3 Desc:</b>					
<b>Formation Top Depth:</b>		0.0			
<b>Formation End Depth:</b>		20.0			
<b>Formation End Depth UOM:</b>		ft			
<b><u>Annular Space/Abandonment Sealing Record</u></b>					
<b>Plug ID:</b>		933116120			
<b>Layer:</b>		1			
<b>Plug From:</b>		0.0			
<b>Plug To:</b>		24.0			
<b>Plug Depth UOM:</b>		ft			
<b><u>Method of Construction &amp; Well Use</u></b>					
<b>Method Construction ID:</b>		961530950			

<b>Map Key</b>	<b>Number of Records</b>	<b>Direction/ Distance (m)</b>	<b>Elev/Diff (m)</b>	<b>Site</b>	<b>DB</b>
<b>Method Construction Code:</b>	4				
<b>Method Construction:</b>	Rotary (Air)				
<b>Other Method Construction:</b>					
<b><u>Pipe Information</u></b>					
<b>Pipe ID:</b>	10601054				
<b>Casing No:</b>	1				
<b>Comment:</b>					
<b>Alt Name:</b>					
<b><u>Construction Record - Casing</u></b>					
<b>Casing ID:</b>	930091687				
<b>Layer:</b>	2				
<b>Material:</b>	4				
<b>Open Hole or Material:</b>	OPEN HOLE				
<b>Depth From:</b>					
<b>Depth To:</b>	200.0				
<b>Casing Diameter:</b>	6.0				
<b>Casing Diameter UOM:</b>	inch				
<b>Casing Depth UOM:</b>	ft				
<b><u>Construction Record - Casing</u></b>					
<b>Casing ID:</b>	930091686				
<b>Layer:</b>	1				
<b>Material:</b>	1				
<b>Open Hole or Material:</b>	STEEL				
<b>Depth From:</b>					
<b>Depth To:</b>	26.0				
<b>Casing Diameter:</b>	6.0				
<b>Casing Diameter UOM:</b>	inch				
<b>Casing Depth UOM:</b>	ft				
<b><u>Results of Well Yield Testing</u></b>					
<b>Pumping Test Method Desc:</b>	PUMP				
<b>Pump Test ID:</b>	991530950				
<b>Pump Set At:</b>					
<b>Static Level:</b>	22.0				
<b>Final Level After Pumping:</b>	100.0				
<b>Recommended Pump Depth:</b>	125.0				
<b>Pumping Rate:</b>	12.0				
<b>Flowing Rate:</b>					
<b>Recommended Pump Rate:</b>	5.0				
<b>Levels UOM:</b>	ft				
<b>Rate UOM:</b>	GPM				
<b>Water State After Test Code:</b>	2				
<b>Water State After Test:</b>	CLOUDY				
<b>Pumping Test Method:</b>	1				
<b>Pumping Duration HR:</b>	1				
<b>Pumping Duration MIN:</b>					
<b>Flowing:</b>	No				
<b><u>Draw Down &amp; Recovery</u></b>					
<b>Pump Test Detail ID:</b>	934395390				
<b>Test Type:</b>	Draw Down				
<b>Test Duration:</b>	30				
<b>Test Level:</b>	150.0				
<b>Test Level UOM:</b>	ft				

Map Key	Number of Records	Direction/ Distance (m)	Elev/Diff (m)	Site	DB
---------	-------------------	----------------------------	------------------	------	----

**Draw Down & Recovery**

**Pump Test Detail ID:** 934664672  
**Test Type:** Draw Down  
**Test Duration:** 45  
**Test Level:** 125.0  
**Test Level UOM:** ft

**Draw Down & Recovery**

**Pump Test Detail ID:** 934903851  
**Test Type:** Draw Down  
**Test Duration:** 60  
**Test Level:** 100.0  
**Test Level UOM:** ft

**Draw Down & Recovery**

**Pump Test Detail ID:** 934120534  
**Test Type:** Draw Down  
**Test Duration:** 15  
**Test Level:** 199.0  
**Test Level UOM:** ft

**Water Details**

**Water ID:** 933491263  
**Layer:** 1  
**Kind Code:** 5  
**Kind:** Not stated  
**Water Found Depth:** 30.0  
**Water Found Depth UOM:** ft

**Water Details**

**Water ID:** 933491264  
**Layer:** 2  
**Kind Code:** 5  
**Kind:** Not stated  
**Water Found Depth:** 191.0  
**Water Found Depth UOM:** ft

**Links**

<b>Bore Hole ID:</b> 10052484	<b>Tag No:</b>
<b>Depth M:</b> 60.96	<b>Contractor:</b> 1558
<b>Year Completed:</b> 1999	<b>Path:</b> 153\1530950.pdf
<b>Well Completed Dt:</b> 1999/10/25	<b>Latitude:</b> 45.2359571181101
<b>Audit No:</b> 208487	<b>Longitude:</b> -75.5967833885718

<a href="#">6</a>	13 of 26	WSW/14.8	98.7 / -1.14	lot 8 con 3 ON	WWIS
<b>Well ID:</b>	1530951	<b>Flowing (Y/N):</b>			
<b>Construction Date:</b>		<b>Flow Rate:</b>			
<b>Use 1st:</b>	Domestic	<b>Data Entry Status:</b>			
<b>Use 2nd:</b>		<b>Data Src:</b>	1		
<b>Final Well Status:</b>	Water Supply	<b>Date Received:</b>	07-Dec-1999 00:00:00		
<b>Water Type:</b>		<b>Selected Flag:</b>	TRUE		



Map Key	Number of Records	Direction/ Distance (m)	Elev/Diff (m)	Site	DB
<b>Casing Material:</b>				<b>Abandonment Rec:</b>	
<b>Audit No:</b>	208488			<b>Contractor:</b>	1558
<b>Tag:</b>				<b>Form Version:</b>	1
<b>Constructn Method:</b>				<b>Owner:</b>	
<b>Elevation (m):</b>				<b>County:</b>	OTTAWA-CARLETON
<b>Elevatn Reliabilty:</b>				<b>Lot:</b>	008
<b>Depth to Bedrock:</b>				<b>Concession:</b>	03
<b>Well Depth:</b>				<b>Concession Name:</b>	CON
<b>Overburden/Bedrock:</b>				<b>Easting NAD83:</b>	
<b>Pump Rate:</b>				<b>Northing NAD83:</b>	
<b>Static Water Level:</b>				<b>Zone:</b>	
<b>Clear/Cloudy:</b>				<b>UTM Reliability:</b>	
<b>Municipality:</b>		OSGOODE TOWNSHIP			
<b>Site Info:</b>					
<b>PDF URL (Map):</b>		https://d2khazk8e83rdv.cloudfront.net/moe_mapping/downloads/2Water/Wells_pdfs/153\1530951.pdf			
<b><u>Additional Detail(s) (Map)</u></b>					
<b>Well Completed Date:</b>		1999/10/26			
<b>Year Completed:</b>		1999			
<b>Depth (m):</b>		22.86			
<b>Latitude:</b>		45.2359571181101			
<b>Longitude:</b>		-75.5967833885718			
<b>Path:</b>		153\1530951.pdf			
<b><u>Bore Hole Information</u></b>					
<b>Bore Hole ID:</b>	10052485			<b>Elevation:</b>	
<b>DP2BR:</b>				<b>Elevrc:</b>	
<b>Spatial Status:</b>				<b>Zone:</b>	18
<b>Code OB:</b>				<b>East83:</b>	453157.80
<b>Code OB Desc:</b>				<b>North83:</b>	5009336.00
<b>Open Hole:</b>				<b>Org CS:</b>	
<b>Cluster Kind:</b>				<b>UTMRC:</b>	9
<b>Date Completed:</b>	26-Oct-1999 00:00:00			<b>UTMRC Desc:</b>	unknown UTM
<b>Remarks:</b>				<b>Location Method:</b>	lot
<b>Loc Method Desc:</b>		Lot centroid			
<b>Elevrc Desc:</b>					
<b>Location Source Date:</b>					
<b>Improvement Location Source:</b>					
<b>Improvement Location Method:</b>					
<b>Source Revision Comment:</b>					
<b>Supplier Comment:</b>					
<b><u>Overburden and Bedrock</u></b>					
<b><u>Materials Interval</u></b>					
<b>Formation ID:</b>		931077045			
<b>Layer:</b>		2			
<b>Color:</b>		2			
<b>General Color:</b>		GREY			
<b>Mat1:</b>		28			
<b>Most Common Material:</b>		SAND			
<b>Mat2:</b>		11			
<b>Mat2 Desc:</b>		GRAVEL			
<b>Mat3:</b>		13			
<b>Mat3 Desc:</b>		BOULDERS			
<b>Formation Top Depth:</b>		9.0			
<b>Formation End Depth:</b>		15.0			
<b>Formation End Depth UOM:</b>		ft			

<i>Map Key</i>	<i>Number of Records</i>	<i>Direction/ Distance (m)</i>	<i>Elev/Diff (m)</i>	<i>Site</i>	<i>DB</i>
<b><u>Overburden and Bedrock Materials Interval</u></b>					
<b>Formation ID:</b>			931077044		
<b>Layer:</b>			1		
<b>Color:</b>			6		
<b>General Color:</b>			BROWN		
<b>Mat1:</b>			28		
<b>Most Common Material:</b>			SAND		
<b>Mat2:</b>					
<b>Mat2 Desc:</b>					
<b>Mat3:</b>					
<b>Mat3 Desc:</b>					
<b>Formation Top Depth:</b>			0.0		
<b>Formation End Depth:</b>			9.0		
<b>Formation End Depth UOM:</b>			ft		
<b><u>Overburden and Bedrock Materials Interval</u></b>					
<b>Formation ID:</b>			931077046		
<b>Layer:</b>			3		
<b>Color:</b>			2		
<b>General Color:</b>			GREY		
<b>Mat1:</b>			15		
<b>Most Common Material:</b>			LIMESTONE		
<b>Mat2:</b>					
<b>Mat2 Desc:</b>					
<b>Mat3:</b>					
<b>Mat3 Desc:</b>					
<b>Formation Top Depth:</b>			15.0		
<b>Formation End Depth:</b>			75.0		
<b>Formation End Depth UOM:</b>			ft		
<b><u>Annular Space/Abandonment Sealing Record</u></b>					
<b>Plug ID:</b>			933116121		
<b>Layer:</b>			1		
<b>Plug From:</b>			0.0		
<b>Plug To:</b>			21.0		
<b>Plug Depth UOM:</b>			ft		
<b><u>Method of Construction &amp; Well Use</u></b>					
<b>Method Construction ID:</b>			961530951		
<b>Method Construction Code:</b>			5		
<b>Method Construction:</b>			Air Percussion		
<b>Other Method Construction:</b>					
<b><u>Pipe Information</u></b>					
<b>Pipe ID:</b>			10601055		
<b>Casing No:</b>			1		
<b>Comment:</b>					
<b>Alt Name:</b>					
<b><u>Construction Record - Casing</u></b>					
<b>Casing ID:</b>			930091689		
<b>Layer:</b>			2		

<b>Map Key</b>	<b>Number of Records</b>	<b>Direction/ Distance (m)</b>	<b>Elev/Diff (m)</b>	<b>Site</b>	<b>DB</b>
<b>Material:</b>		4			
<b>Open Hole or Material:</b>		OPEN HOLE			
<b>Depth From:</b>					
<b>Depth To:</b>		75.0			
<b>Casing Diameter:</b>		5.0			
<b>Casing Diameter UOM:</b>		inch			
<b>Casing Depth UOM:</b>		ft			
<b><u>Construction Record - Casing</u></b>					
<b>Casing ID:</b>		930091688			
<b>Layer:</b>		1			
<b>Material:</b>		1			
<b>Open Hole or Material:</b>		STEEL			
<b>Depth From:</b>					
<b>Depth To:</b>		23.0			
<b>Casing Diameter:</b>		6.0			
<b>Casing Diameter UOM:</b>		inch			
<b>Casing Depth UOM:</b>		ft			
<b><u>Results of Well Yield Testing</u></b>					
<b>Pumping Test Method Desc:</b>		PUMP			
<b>Pump Test ID:</b>		991530951			
<b>Pump Set At:</b>					
<b>Static Level:</b>		5.0			
<b>Final Level After Pumping:</b>		30.0			
<b>Recommended Pump Depth:</b>		50.0			
<b>Pumping Rate:</b>		15.0			
<b>Flowing Rate:</b>					
<b>Recommended Pump Rate:</b>		5.0			
<b>Levels UOM:</b>		ft			
<b>Rate UOM:</b>		GPM			
<b>Water State After Test Code:</b>		2			
<b>Water State After Test:</b>		CLOUDY			
<b>Pumping Test Method:</b>		1			
<b>Pumping Duration HR:</b>		1			
<b>Pumping Duration MIN:</b>					
<b>Flowing:</b>		No			
<b><u>Draw Down &amp; Recovery</u></b>					
<b>Pump Test Detail ID:</b>		934664673			
<b>Test Type:</b>		Draw Down			
<b>Test Duration:</b>		45			
<b>Test Level:</b>		40.0			
<b>Test Level UOM:</b>		ft			
<b><u>Draw Down &amp; Recovery</u></b>					
<b>Pump Test Detail ID:</b>		934903852			
<b>Test Type:</b>		Draw Down			
<b>Test Duration:</b>		60			
<b>Test Level:</b>		30.0			
<b>Test Level UOM:</b>		ft			
<b><u>Draw Down &amp; Recovery</u></b>					
<b>Pump Test Detail ID:</b>		934395391			
<b>Test Type:</b>		Draw Down			
<b>Test Duration:</b>		30			
<b>Test Level:</b>		50.0			

Map Key	Number of Records	Direction/ Distance (m)	Elev/Diff (m)	Site	DB
<b>Test Level UOM:</b>		ft			
<b><u>Draw Down &amp; Recovery</u></b>					
<b>Pump Test Detail ID:</b>		934120535			
<b>Test Type:</b>		Draw Down			
<b>Test Duration:</b>		15			
<b>Test Level:</b>		70.0			
<b>Test Level UOM:</b>		ft			
<b><u>Water Details</u></b>					
<b>Water ID:</b>		933491266			
<b>Layer:</b>		2			
<b>Kind Code:</b>		5			
<b>Kind:</b>		Not stated			
<b>Water Found Depth:</b>		62.0			
<b>Water Found Depth UOM:</b>		ft			
<b><u>Water Details</u></b>					
<b>Water ID:</b>		933491265			
<b>Layer:</b>		1			
<b>Kind Code:</b>		5			
<b>Kind:</b>		Not stated			
<b>Water Found Depth:</b>		35.0			
<b>Water Found Depth UOM:</b>		ft			
<b><u>Links</u></b>					
<b>Bore Hole ID:</b>		10052485		<b>Tag No:</b>	
<b>Depth M:</b>		22.86		<b>Contractor:</b>	
<b>Year Completed:</b>		1999		1558	
<b>Well Completed Dt:</b>		1999/10/26		<b>Path:</b>	
<b>Audit No:</b>		208488		153\1530951.pdf	
				<b>Latitude:</b>	
				45.2359571181101	
				<b>Longitude:</b>	
				-75.5967833885718	
<b>6</b>	<b>14 of 26</b>	<b>WSW/14.8</b>	<b>98.7 / -1.14</b>	<b>lot 8 con 3 ON</b>	<b>WWIS</b>
<b>Well ID:</b>		1520542			
<b>Construction Date:</b>					
<b>Use 1st:</b>		Domestic			
<b>Use 2nd:</b>					
<b>Final Well Status:</b>		Water Supply			
<b>Water Type:</b>					
<b>Casing Material:</b>					
<b>Audit No:</b>					
<b>Tag:</b>					
<b>Constructn Method:</b>					
<b>Elevation (m):</b>					
<b>Elevatn Reliabilty:</b>					
<b>Depth to Bedrock:</b>					
<b>Well Depth:</b>					
<b>Overburden/Bedrock:</b>					
<b>Pump Rate:</b>					
<b>Static Water Level:</b>					
<b>Clear/Cloudy:</b>					
<b>Municipality:</b>		OSGOODE TOWNSHIP			
<b>Site Info:</b>					
<b>PDF URL (Map):</b>		<a href="https://d2khazk8e83rdv.cloudfront.net/moe_mapping/downloads/2Water/Wells_pdfs/152\1520542.pdf">https://d2khazk8e83rdv.cloudfront.net/moe_mapping/downloads/2Water/Wells_pdfs/152\1520542.pdf</a>			

Map Key	Number of Records	Direction/ Distance (m)	Elev/Diff (m)	Site	DB
---------	-------------------	----------------------------	------------------	------	----

**Additional Detail(s) (Map)**

**Well Completed Date:** 1986/05/16  
**Year Completed:** 1986  
**Depth (m):** 24.384  
**Latitude:** 45.2359571181101  
**Longitude:** -75.5967833885718  
**Path:** 152\1520542.pdf

**Bore Hole Information**

<b>Bore Hole ID:</b>	10042384	<b>Elevation:</b>	
<b>DP2BR:</b>		<b>Elevrc:</b>	
<b>Spatial Status:</b>		<b>Zone:</b>	18
<b>Code OB:</b>		<b>East83:</b>	453157.80
<b>Code OB Desc:</b>		<b>North83:</b>	5009336.00
<b>Open Hole:</b>		<b>Org CS:</b>	9
<b>Cluster Kind:</b>		<b>UTMRC:</b>	9
<b>Date Completed:</b>	16-May-1986 00:00:00	<b>UTMRC Desc:</b>	unknown UTM
<b>Remarks:</b>		<b>Location Method:</b>	lot
<b>Loc Method Desc:</b>	Lot centroid		
<b>Elevrc Desc:</b>			
<b>Location Source Date:</b>			
<b>Improvement Location Source:</b>			
<b>Improvement Location Method:</b>			
<b>Source Revision Comment:</b>			
<b>Supplier Comment:</b>			

**Overburden and Bedrock**

**Materials Interval**

**Formation ID:** 931045073  
**Layer:** 3  
**Color:** 2  
**General Color:** GREY  
**Mat1:** 05  
**Most Common Material:** CLAY  
**Mat2:** 06  
**Mat2 Desc:** SILT  
**Mat3:**  
**Mat3 Desc:**  
**Formation Top Depth:** 45.0  
**Formation End Depth:** 55.0  
**Formation End Depth UOM:** ft

**Overburden and Bedrock**

**Materials Interval**

**Formation ID:** 931045074  
**Layer:** 4  
**Color:** 7  
**General Color:** RED  
**Mat1:** 21  
**Most Common Material:** GRANITE  
**Mat2:** 46  
**Mat2 Desc:** QUARTZ  
**Mat3:**  
**Mat3 Desc:**  
**Formation Top Depth:** 55.0  
**Formation End Depth:** 80.0  
**Formation End Depth UOM:** ft

<b>Map Key</b>	<b>Number of Records</b>	<b>Direction/ Distance (m)</b>	<b>Elev/Diff (m)</b>	<b>Site</b>	<b>DB</b>
<b><u>Overburden and Bedrock Materials Interval</u></b>					
<b>Formation ID:</b>			931045071		
<b>Layer:</b>			1		
<b>Color:</b>			6		
<b>General Color:</b>			BROWN		
<b>Mat1:</b>			28		
<b>Most Common Material:</b>			SAND		
<b>Mat2:</b>			01		
<b>Mat2 Desc:</b>			FILL		
<b>Mat3:</b>					
<b>Mat3 Desc:</b>					
<b>Formation Top Depth:</b>			0.0		
<b>Formation End Depth:</b>			5.0		
<b>Formation End Depth UOM:</b>			ft		
<b><u>Overburden and Bedrock Materials Interval</u></b>					
<b>Formation ID:</b>			931045072		
<b>Layer:</b>			2		
<b>Color:</b>			2		
<b>General Color:</b>			GREY		
<b>Mat1:</b>			05		
<b>Most Common Material:</b>			CLAY		
<b>Mat2:</b>					
<b>Mat2 Desc:</b>					
<b>Mat3:</b>					
<b>Mat3 Desc:</b>					
<b>Formation Top Depth:</b>			5.0		
<b>Formation End Depth:</b>			45.0		
<b>Formation End Depth UOM:</b>			ft		
<b><u>Method of Construction &amp; Well Use</u></b>					
<b>Method Construction ID:</b>			961520542		
<b>Method Construction Code:</b>			4		
<b>Method Construction:</b>			Rotary (Air)		
<b>Other Method Construction:</b>					
<b><u>Pipe Information</u></b>					
<b>Pipe ID:</b>			10590954		
<b>Casing No:</b>			1		
<b>Comment:</b>					
<b>Alt Name:</b>					
<b><u>Construction Record - Casing</u></b>					
<b>Casing ID:</b>			930073976		
<b>Layer:</b>			2		
<b>Material:</b>			4		
<b>Open Hole or Material:</b>			OPEN HOLE		
<b>Depth From:</b>					
<b>Depth To:</b>			80.0		
<b>Casing Diameter:</b>			6.0		
<b>Casing Diameter UOM:</b>			inch		
<b>Casing Depth UOM:</b>			ft		
<b><u>Construction Record - Casing</u></b>					

<b>Map Key</b>	<b>Number of Records</b>	<b>Direction/ Distance (m)</b>	<b>Elev/Diff (m)</b>	<b>Site</b>	<b>DB</b>
<b>Casing ID:</b>		930073975			
<b>Layer:</b>		1			
<b>Material:</b>		1			
<b>Open Hole or Material:</b>		STEEL			
<b>Depth From:</b>					
<b>Depth To:</b>		55.0			
<b>Casing Diameter:</b>		6.0			
<b>Casing Diameter UOM:</b>		inch			
<b>Casing Depth UOM:</b>		ft			
<b><u>Results of Well Yield Testing</u></b>					
<b>Pumping Test Method Desc:</b>		PUMP			
<b>Pump Test ID:</b>		991520542			
<b>Pump Set At:</b>					
<b>Static Level:</b>		57.0			
<b>Final Level After Pumping:</b>		65.0			
<b>Recommended Pump Depth:</b>		65.0			
<b>Pumping Rate:</b>		35.0			
<b>Flowing Rate:</b>					
<b>Recommended Pump Rate:</b>		17.0			
<b>Levels UOM:</b>		ft			
<b>Rate UOM:</b>		GPM			
<b>Water State After Test Code:</b>		1			
<b>Water State After Test:</b>		CLEAR			
<b>Pumping Test Method:</b>		1			
<b>Pumping Duration HR:</b>		2			
<b>Pumping Duration MIN:</b>		0			
<b>Flowing:</b>		No			
<b><u>Draw Down &amp; Recovery</u></b>					
<b>Pump Test Detail ID:</b>		934906108			
<b>Test Type:</b>		Draw Down			
<b>Test Duration:</b>		60			
<b>Test Level:</b>		65.0			
<b>Test Level UOM:</b>		ft			
<b><u>Draw Down &amp; Recovery</u></b>					
<b>Pump Test Detail ID:</b>		934387303			
<b>Test Type:</b>		Draw Down			
<b>Test Duration:</b>		30			
<b>Test Level:</b>		65.0			
<b>Test Level UOM:</b>		ft			
<b><u>Draw Down &amp; Recovery</u></b>					
<b>Pump Test Detail ID:</b>		934112018			
<b>Test Type:</b>		Draw Down			
<b>Test Duration:</b>		15			
<b>Test Level:</b>		65.0			
<b>Test Level UOM:</b>		ft			
<b><u>Draw Down &amp; Recovery</u></b>					
<b>Pump Test Detail ID:</b>		934648327			
<b>Test Type:</b>		Draw Down			
<b>Test Duration:</b>		45			
<b>Test Level:</b>		65.0			
<b>Test Level UOM:</b>		ft			

Map Key	Number of Records	Direction/ Distance (m)	Elev/Diff (m)	Site	DB
---------	-------------------	----------------------------	------------------	------	----

**Water Details**

**Water ID:** 933477813  
**Layer:** 2  
**Kind Code:** 1  
**Kind:** FRESH  
**Water Found Depth:** 72.0  
**Water Found Depth UOM:** ft

**Water Details**

**Water ID:** 933477812  
**Layer:** 1  
**Kind Code:** 1  
**Kind:** FRESH  
**Water Found Depth:** 65.0  
**Water Found Depth UOM:** ft

**Links**

<b>Bore Hole ID:</b>	10042384	<b>Tag No:</b>	
<b>Depth M:</b>	24.384	<b>Contractor:</b>	5222
<b>Year Completed:</b>	1986	<b>Path:</b>	152\1520542.pdf
<b>Well Completed Dt:</b>	1986/05/16	<b>Latitude:</b>	45.2359571181101
<b>Audit No:</b>		<b>Longitude:</b>	-75.5967833885718

<b><u>6</u></b>	<b>15 of 26</b>	<b>WSW/14.8</b>	<b>98.7 / -1.14</b>	<b>lot 8 con 3 ON</b>	<b>WWIS</b>
-----------------	-----------------	-----------------	---------------------	---------------------------	-------------

<b>Well ID:</b>	1520914	<b>Flowing (Y/N):</b>	
<b>Construction Date:</b>		<b>Flow Rate:</b>	
<b>Use 1st:</b>	Domestic	<b>Data Entry Status:</b>	
<b>Use 2nd:</b>		<b>Data Src:</b>	1
<b>Final Well Status:</b>	Water Supply	<b>Date Received:</b>	24-Oct-1986 00:00:00
<b>Water Type:</b>		<b>Selected Flag:</b>	TRUE
<b>Casing Material:</b>		<b>Abandonment Rec:</b>	
<b>Audit No:</b>	NA	<b>Contractor:</b>	1517
<b>Tag:</b>		<b>Form Version:</b>	1
<b>Constructn Method:</b>		<b>Owner:</b>	
<b>Elevation (m):</b>		<b>County:</b>	OTTAWA-CARLETON
<b>Elevatn Reliability:</b>		<b>Lot:</b>	008
<b>Depth to Bedrock:</b>		<b>Concession:</b>	03
<b>Well Depth:</b>		<b>Concession Name:</b>	
<b>Overburden/Bedrock:</b>		<b>Easting NAD83:</b>	
<b>Pump Rate:</b>		<b>Northing NAD83:</b>	
<b>Static Water Level:</b>		<b>Zone:</b>	
<b>Clear/Cloudy:</b>		<b>UTM Reliability:</b>	
<b>Municipality:</b>	OSGOODE TOWNSHIP		
<b>Site Info:</b>			

**PDF URL (Map):** [https://d2khazk8e83rdv.cloudfront.net/moe\\_mapping/downloads/2Water/Wells\\_pdfs/152\1520914.pdf](https://d2khazk8e83rdv.cloudfront.net/moe_mapping/downloads/2Water/Wells_pdfs/152\1520914.pdf)

**Additional Detail(s) (Map)**

**Well Completed Date:** 1986/07/31  
**Year Completed:** 1986  
**Depth (m):** 35.9664  
**Latitude:** 45.2359571181101  
**Longitude:** -75.5967833885718  
**Path:** 152\1520914.pdf



<i>Map Key</i>	<i>Number of Records</i>	<i>Direction/ Distance (m)</i>	<i>Elev/Diff (m)</i>	<i>Site</i>	<i>DB</i>
----------------	--------------------------	--------------------------------	----------------------	-------------	-----------

**Bore Hole Information**

<b>Bore Hole ID:</b>	10042755	<b>Elevation:</b>	
<b>DP2BR:</b>		<b>Elevrc:</b>	
<b>Spatial Status:</b>		<b>Zone:</b>	18
<b>Code OB:</b>		<b>East83:</b>	453157.80
<b>Code OB Desc:</b>		<b>North83:</b>	5009336.00
<b>Open Hole:</b>		<b>Org CS:</b>	
<b>Cluster Kind:</b>		<b>UTMRC:</b>	9
<b>Date Completed:</b>	31-Jul-1986 00:00:00	<b>UTMRC Desc:</b>	unknown UTM
<b>Remarks:</b>		<b>Location Method:</b>	lot
<b>Loc Method Desc:</b>	Lot centroid		
<b>Elevrc Desc:</b>			
<b>Location Source Date:</b>			
<b>Improvement Location Source:</b>			
<b>Improvement Location Method:</b>			
<b>Source Revision Comment:</b>			
<b>Supplier Comment:</b>			

**Overburden and Bedrock**

**Materials Interval**

<b>Formation ID:</b>	931046239
<b>Layer:</b>	2
<b>Color:</b>	3
<b>General Color:</b>	BLUE
<b>Mat1:</b>	26
<b>Most Common Material:</b>	ROCK
<b>Mat2:</b>	73
<b>Mat2 Desc:</b>	HARD
<b>Mat3:</b>	
<b>Mat3 Desc:</b>	
<b>Formation Top Depth:</b>	11.0
<b>Formation End Depth:</b>	60.0
<b>Formation End Depth UOM:</b>	ft

**Overburden and Bedrock**

**Materials Interval**

<b>Formation ID:</b>	931046240
<b>Layer:</b>	3
<b>Color:</b>	2
<b>General Color:</b>	GREY
<b>Mat1:</b>	15
<b>Most Common Material:</b>	LIMESTONE
<b>Mat2:</b>	
<b>Mat2 Desc:</b>	
<b>Mat3:</b>	
<b>Mat3 Desc:</b>	
<b>Formation Top Depth:</b>	60.0
<b>Formation End Depth:</b>	118.0
<b>Formation End Depth UOM:</b>	ft

**Overburden and Bedrock**

**Materials Interval**

<b>Formation ID:</b>	931046238
<b>Layer:</b>	1
<b>Color:</b>	6
<b>General Color:</b>	BROWN
<b>Mat1:</b>	05
<b>Most Common Material:</b>	CLAY

<i>Map Key</i>	<i>Number of Records</i>	<i>Direction/ Distance (m)</i>	<i>Elev/Diff (m)</i>	<i>Site</i>	<i>DB</i>
<i>Mat2:</i>		12			
<i>Mat2 Desc:</i>		STONES			
<i>Mat3:</i>					
<i>Mat3 Desc:</i>					
<i>Formation Top Depth:</i>		0.0			
<i>Formation End Depth:</i>		11.0			
<i>Formation End Depth UOM:</i>		ft			
 <u><i>Annular Space/Abandonment Sealing Record</i></u>					
<i>Plug ID:</i>		933109259			
<i>Layer:</i>		1			
<i>Plug From:</i>		0.0			
<i>Plug To:</i>		21.0			
<i>Plug Depth UOM:</i>		ft			
 <u><i>Method of Construction &amp; Well Use</i></u>					
<i>Method Construction ID:</i>		961520914			
<i>Method Construction Code:</i>		1			
<i>Method Construction:</i>		Cable Tool			
<i>Other Method Construction:</i>					
 <u><i>Pipe Information</i></u>					
<i>Pipe ID:</i>		10591325			
<i>Casing No:</i>		1			
<i>Comment:</i>					
<i>Alt Name:</i>					
 <u><i>Construction Record - Casing</i></u>					
<i>Casing ID:</i>		930074633			
<i>Layer:</i>		1			
<i>Material:</i>		1			
<i>Open Hole or Material:</i>		STEEL			
<i>Depth From:</i>					
<i>Depth To:</i>		22.0			
<i>Casing Diameter:</i>		6.0			
<i>Casing Diameter UOM:</i>		inch			
<i>Casing Depth UOM:</i>		ft			
 <u><i>Results of Well Yield Testing</i></u>					
<i>Pumping Test Method Desc:</i>		BAILER			
<i>Pump Test ID:</i>		991520914			
<i>Pump Set At:</i>					
<i>Static Level:</i>		6.0			
<i>Final Level After Pumping:</i>		100.0			
<i>Recommended Pump Depth:</i>		100.0			
<i>Pumping Rate:</i>		5.0			
<i>Flowing Rate:</i>					
<i>Recommended Pump Rate:</i>		5.0			
<i>Levels UOM:</i>		ft			
<i>Rate UOM:</i>		GPM			
<i>Water State After Test Code:</i>					
<i>Water State After Test:</i>					
<i>Pumping Test Method:</i>		2			
<i>Pumping Duration HR:</i>		1			
<i>Pumping Duration MIN:</i>		0			

Map Key	Number of Records	Direction/ Distance (m)	Elev/Diff (m)	Site	DB
<b>Flowing:</b>		No			
<b><u>Draw Down &amp; Recovery</u></b>					
<b>Pump Test Detail ID:</b>	934104246				
<b>Test Type:</b>					
<b>Test Duration:</b>	15				
<b>Test Level:</b>	75.0				
<b>Test Level UOM:</b>	ft				
<b><u>Draw Down &amp; Recovery</u></b>					
<b>Pump Test Detail ID:</b>	934907705				
<b>Test Type:</b>					
<b>Test Duration:</b>	60				
<b>Test Level:</b>	100.0				
<b>Test Level UOM:</b>	ft				
<b><u>Draw Down &amp; Recovery</u></b>					
<b>Pump Test Detail ID:</b>	934388484				
<b>Test Type:</b>					
<b>Test Duration:</b>	30				
<b>Test Level:</b>	80.0				
<b>Test Level UOM:</b>	ft				
<b><u>Draw Down &amp; Recovery</u></b>					
<b>Pump Test Detail ID:</b>	934650060				
<b>Test Type:</b>					
<b>Test Duration:</b>	45				
<b>Test Level:</b>	90.0				
<b>Test Level UOM:</b>	ft				
<b><u>Water Details</u></b>					
<b>Water ID:</b>	933478317				
<b>Layer:</b>	1				
<b>Kind Code:</b>	1				
<b>Kind:</b>	FRESH				
<b>Water Found Depth:</b>	80.0				
<b>Water Found Depth UOM:</b>	ft				
<b><u>Links</u></b>					
<b>Bore Hole ID:</b>	10042755			<b>Tag No:</b>	
<b>Depth M:</b>	35.9664			<b>Contractor:</b>	1517
<b>Year Completed:</b>	1986			<b>Path:</b>	152\1520914.pdf
<b>Well Completed Dt:</b>	1986/07/31			<b>Latitude:</b>	45.2359571181101
<b>Audit No:</b>	NA			<b>Longitude:</b>	-75.5967833885718

<b><u>6</u></b>	<b>16 of 26</b>	<b>WSW/14.8</b>	<b>98.7 / -1.14</b>	<b>lot 8 con 3 ON</b>	<b>WWIS</b>
<b>Well ID:</b>	1520940			<b>Flowing (Y/N):</b>	
<b>Construction Date:</b>				<b>Flow Rate:</b>	
<b>Use 1st:</b>	Domestic			<b>Data Entry Status:</b>	
<b>Use 2nd:</b>				<b>Data Src:</b>	1
<b>Final Well Status:</b>	Water Supply			<b>Date Received:</b>	02-Oct-1986 00:00:00
<b>Water Type:</b>				<b>Selected Flag:</b>	TRUE

Map Key	Number of Records	Direction/ Distance (m)	Elev/Diff (m)	Site	DB
<b>Casing Material:</b>				<b>Abandonment Rec:</b>	
<b>Audit No:</b>	02013			<b>Contractor:</b>	5222
<b>Tag:</b>				<b>Form Version:</b>	1
<b>Constructn Method:</b>				<b>Owner:</b>	
<b>Elevation (m):</b>				<b>County:</b>	OTTAWA-CARLETON
<b>Elevatn Reliabilty:</b>				<b>Lot:</b>	008
<b>Depth to Bedrock:</b>				<b>Concession:</b>	03
<b>Well Depth:</b>				<b>Concession Name:</b>	
<b>Overburden/Bedrock:</b>				<b>Easting NAD83:</b>	
<b>Pump Rate:</b>				<b>Northing NAD83:</b>	
<b>Static Water Level:</b>				<b>Zone:</b>	
<b>Clear/Cloudy:</b>				<b>UTM Reliability:</b>	
<b>Municipality:</b>		OSGOODE TOWNSHIP			
<b>Site Info:</b>					
<b>PDF URL (Map):</b>		https://d2khazk8e83rdv.cloudfront.net/moe_mapping/downloads/2Water/Wells_pdfs/152\1520940.pdf			
<b><u>Additional Detail(s) (Map)</u></b>					
<b>Well Completed Date:</b>		1986/09/19			
<b>Year Completed:</b>		1986			
<b>Depth (m):</b>		103.632			
<b>Latitude:</b>		45.2359571181101			
<b>Longitude:</b>		-75.5967833885718			
<b>Path:</b>		152\1520940.pdf			
<b><u>Bore Hole Information</u></b>					
<b>Bore Hole ID:</b>	10042781			<b>Elevation:</b>	
<b>DP2BR:</b>				<b>Elevrc:</b>	
<b>Spatial Status:</b>				<b>Zone:</b>	18
<b>Code OB:</b>				<b>East83:</b>	453157.80
<b>Code OB Desc:</b>				<b>North83:</b>	5009336.00
<b>Open Hole:</b>				<b>Org CS:</b>	
<b>Cluster Kind:</b>				<b>UTMRC:</b>	9
<b>Date Completed:</b>	19-Sep-1986 00:00:00			<b>UTMRC Desc:</b>	unknown UTM
<b>Remarks:</b>				<b>Location Method:</b>	lot
<b>Loc Method Desc:</b>		Lot centroid			
<b>Elevrc Desc:</b>					
<b>Location Source Date:</b>					
<b>Improvement Location Source:</b>					
<b>Improvement Location Method:</b>					
<b>Source Revision Comment:</b>					
<b>Supplier Comment:</b>					
<b><u>Overburden and Bedrock</u></b>					
<b><u>Materials Interval</u></b>					
<b>Formation ID:</b>		931046333			
<b>Layer:</b>		2			
<b>Color:</b>		2			
<b>General Color:</b>		GREY			
<b>Mat1:</b>		21			
<b>Most Common Material:</b>		GRANITE			
<b>Mat2:</b>		73			
<b>Mat2 Desc:</b>		HARD			
<b>Mat3:</b>					
<b>Mat3 Desc:</b>					
<b>Formation Top Depth:</b>		9.0			
<b>Formation End Depth:</b>		150.0			
<b>Formation End Depth UOM:</b>		ft			

<b>Map Key</b>	<b>Number of Records</b>	<b>Direction/ Distance (m)</b>	<b>Elev/Diff (m)</b>	<b>Site</b>	<b>DB</b>
<b><u>Overburden and Bedrock Materials Interval</u></b>					
<b>Formation ID:</b>		931046332			
<b>Layer:</b>		1			
<b>Color:</b>		6			
<b>General Color:</b>		BROWN			
<b>Mat1:</b>		34			
<b>Most Common Material:</b>		TILL			
<b>Mat2:</b>		12			
<b>Mat2 Desc:</b>		STONES			
<b>Mat3:</b>		79			
<b>Mat3 Desc:</b>		PACKED			
<b>Formation Top Depth:</b>		0.0			
<b>Formation End Depth:</b>		9.0			
<b>Formation End Depth UOM:</b>		ft			
<b><u>Overburden and Bedrock Materials Interval</u></b>					
<b>Formation ID:</b>		931046334			
<b>Layer:</b>		3			
<b>Color:</b>		8			
<b>General Color:</b>		BLACK			
<b>Mat1:</b>		21			
<b>Most Common Material:</b>		GRANITE			
<b>Mat2:</b>		46			
<b>Mat2 Desc:</b>		QUARTZ			
<b>Mat3:</b>		73			
<b>Mat3 Desc:</b>		HARD			
<b>Formation Top Depth:</b>		150.0			
<b>Formation End Depth:</b>		340.0			
<b>Formation End Depth UOM:</b>		ft			
<b><u>Annular Space/Abandonment Sealing Record</u></b>					
<b>Plug ID:</b>		933109280			
<b>Layer:</b>		1			
<b>Plug From:</b>		0.0			
<b>Plug To:</b>		36.0			
<b>Plug Depth UOM:</b>		ft			
<b><u>Method of Construction &amp; Well Use</u></b>					
<b>Method Construction ID:</b>		961520940			
<b>Method Construction Code:</b>		5			
<b>Method Construction:</b>		Air Percussion			
<b>Other Method Construction:</b>					
<b><u>Pipe Information</u></b>					
<b>Pipe ID:</b>		10591351			
<b>Casing No:</b>		1			
<b>Comment:</b>					
<b>Alt Name:</b>					
<b><u>Construction Record - Casing</u></b>					
<b>Casing ID:</b>		930074674			
<b>Layer:</b>		1			

<b>Map Key</b>	<b>Number of Records</b>	<b>Direction/ Distance (m)</b>	<b>Elev/Diff (m)</b>	<b>Site</b>	<b>DB</b>
<b>Material:</b>	1				
<b>Open Hole or Material:</b>		STEEL			
<b>Depth From:</b>					
<b>Depth To:</b>	36.0				
<b>Casing Diameter:</b>	6.0				
<b>Casing Diameter UOM:</b>	inch				
<b>Casing Depth UOM:</b>	ft				
<b><u>Construction Record - Casing</u></b>					
<b>Casing ID:</b>	930074675				
<b>Layer:</b>	2				
<b>Material:</b>	4				
<b>Open Hole or Material:</b>		OPEN HOLE			
<b>Depth From:</b>					
<b>Depth To:</b>	340.0				
<b>Casing Diameter:</b>	6.0				
<b>Casing Diameter UOM:</b>	inch				
<b>Casing Depth UOM:</b>	ft				
<b><u>Results of Well Yield Testing</u></b>					
<b>Pumping Test Method Desc:</b>	PUMP				
<b>Pump Test ID:</b>	991520940				
<b>Pump Set At:</b>					
<b>Static Level:</b>	-1.0				
<b>Final Level After Pumping:</b>	330.0				
<b>Recommended Pump Depth:</b>	330.0				
<b>Pumping Rate:</b>	4.0				
<b>Flowing Rate:</b>					
<b>Recommended Pump Rate:</b>	4.0				
<b>Levels UOM:</b>	ft				
<b>Rate UOM:</b>	GPM				
<b>Water State After Test Code:</b>	1				
<b>Water State After Test:</b>	CLEAR				
<b>Pumping Test Method:</b>	1				
<b>Pumping Duration HR:</b>	3				
<b>Pumping Duration MIN:</b>	0				
<b>Flowing:</b>	Yes				
<b><u>Draw Down &amp; Recovery</u></b>					
<b>Pump Test Detail ID:</b>	934388508				
<b>Test Type:</b>	Draw Down				
<b>Test Duration:</b>	30				
<b>Test Level:</b>	330.0				
<b>Test Level UOM:</b>	ft				
<b><u>Draw Down &amp; Recovery</u></b>					
<b>Pump Test Detail ID:</b>	934650082				
<b>Test Type:</b>	Draw Down				
<b>Test Duration:</b>	45				
<b>Test Level:</b>	330.0				
<b>Test Level UOM:</b>	ft				
<b><u>Draw Down &amp; Recovery</u></b>					
<b>Pump Test Detail ID:</b>	934104270				
<b>Test Type:</b>	Draw Down				
<b>Test Duration:</b>	15				
<b>Test Level:</b>	330.0				

Map Key	Number of Records	Direction/ Distance (m)	Elev/Diff (m)	Site	DB
---------	-------------------	----------------------------	------------------	------	----

Test Level UOM: ft

**Draw Down & Recovery**

Pump Test Detail ID: 934907727  
 Test Type: Draw Down  
 Test Duration: 60  
 Test Level: 330.0  
 Test Level UOM: ft

**Water Details**

Water ID: 933478350  
 Layer: 1  
 Kind Code: 1  
 Kind: FRESH  
 Water Found Depth: 180.0  
 Water Found Depth UOM: ft

**Water Details**

Water ID: 933478351  
 Layer: 2  
 Kind Code: 1  
 Kind: FRESH  
 Water Found Depth: 328.0  
 Water Found Depth UOM: ft

**Links**

Bore Hole ID:	10042781	Tag No:	
Depth M:	103.632	Contractor:	5222
Year Completed:	1986	Path:	152\1520940.pdf
Well Completed Dt:	1986/09/19	Latitude:	45.2359571181101
Audit No:	02013	Longitude:	-75.5967833885718

<a href="#">6</a>	17 of 26	WSW/14.8	98.7 / -1.14	lot 8 con 3 ON	WWIS
-------------------	----------	----------	--------------	-------------------	------

Well ID:	1526337	Flowing (Y/N):	
Construction Date:		Flow Rate:	
Use 1st:	Domestic	Data Entry Status:	
Use 2nd:		Data Src:	1
Final Well Status:	Water Supply	Date Received:	09-Jul-1992 00:00:00
Water Type:		Selected Flag:	TRUE
Casing Material:		Abandonment Rec:	
Audit No:	120592	Contractor:	1558
Tag:		Form Version:	1
Constructn Method:		Owner:	
Elevation (m):		County:	OTTAWA-CARLETON
Elevatn Reliabilty:		Lot:	008
Depth to Bedrock:		Concession:	03
Well Depth:		Concession Name:	CON
Overburden/Bedrock:		Easting NAD83:	
Pump Rate:		Northing NAD83:	
Static Water Level:		Zone:	
Clear/Cloudy:		UTM Reliability:	
Municipality:	OSGOODE TOWNSHIP		
Site Info:			

PDF URL (Map): [https://d2khazk8e83rdv.cloudfront.net/moe\\_mapping/downloads/2Water/Wells\\_pdfs/152\1526337.pdf](https://d2khazk8e83rdv.cloudfront.net/moe_mapping/downloads/2Water/Wells_pdfs/152\1526337.pdf)

<b>Map Key</b>	<b>Number of Records</b>	<b>Direction/ Distance (m)</b>	<b>Elev/Diff (m)</b>	<b>Site</b>	<b>DB</b>
----------------	--------------------------	--------------------------------	----------------------	-------------	-----------

**Additional Detail(s) (Map)**

**Well Completed Date:** 1992/06/11  
**Year Completed:** 1992  
**Depth (m):** 59.436  
**Latitude:** 45.2359571181101  
**Longitude:** -75.5967833885718  
**Path:** 152\1526337.pdf

**Bore Hole Information**

<b>Bore Hole ID:</b>	10048050	<b>Elevation:</b>	
<b>DP2BR:</b>		<b>Elevrc:</b>	
<b>Spatial Status:</b>		<b>Zone:</b>	18
<b>Code OB:</b>		<b>East83:</b>	453157.80
<b>Code OB Desc:</b>		<b>North83:</b>	5009336.00
<b>Open Hole:</b>		<b>Org CS:</b>	9
<b>Cluster Kind:</b>		<b>UTMRC:</b>	9
<b>Date Completed:</b>	11-Jun-1992 00:00:00	<b>UTMRC Desc:</b>	unknown UTM
<b>Remarks:</b>		<b>Location Method:</b>	lot
<b>Loc Method Desc:</b>	Lot centroid		
<b>Elevrc Desc:</b>			
<b>Location Source Date:</b>			
<b>Improvement Location Source:</b>			
<b>Improvement Location Method:</b>			
<b>Source Revision Comment:</b>			
<b>Supplier Comment:</b>			

**Overburden and Bedrock**

**Materials Interval**

**Formation ID:** 931063870  
**Layer:** 1  
**Color:** 6  
**General Color:** BROWN  
**Mat1:** 28  
**Most Common Material:** SAND  
**Mat2:** 01  
**Mat2 Desc:** FILL  
**Mat3:**  
**Mat3 Desc:**  
**Formation Top Depth:** 0.0  
**Formation End Depth:** 4.0  
**Formation End Depth UOM:** ft

**Overburden and Bedrock**

**Materials Interval**

**Formation ID:** 931063871  
**Layer:** 2  
**Color:** 2  
**General Color:** GREY  
**Mat1:** 15  
**Most Common Material:** LIMESTONE  
**Mat2:**  
**Mat2 Desc:**  
**Mat3:**  
**Mat3 Desc:**  
**Formation Top Depth:** 4.0  
**Formation End Depth:** 150.0  
**Formation End Depth UOM:** ft



<i>Map Key</i>	<i>Number of Records</i>	<i>Direction/ Distance (m)</i>	<i>Elev/Diff (m)</i>	<i>Site</i>	<i>DB</i>
<b><u>Overburden and Bedrock Materials Interval</u></b>					
<b>Formation ID:</b>		931063872			
<b>Layer:</b>		3			
<b>Color:</b>		2			
<b>General Color:</b>		GREY			
<b>Mat1:</b>		18			
<b>Most Common Material:</b>		SANDSTONE			
<b>Mat2:</b>					
<b>Mat2 Desc:</b>					
<b>Mat3:</b>					
<b>Mat3 Desc:</b>					
<b>Formation Top Depth:</b>		150.0			
<b>Formation End Depth:</b>		195.0			
<b>Formation End Depth UOM:</b>		ft			
<b><u>Annular Space/Abandonment Sealing Record</u></b>					
<b>Plug ID:</b>		933111640			
<b>Layer:</b>		1			
<b>Plug From:</b>		6.0			
<b>Plug To:</b>		21.0			
<b>Plug Depth UOM:</b>		ft			
<b><u>Method of Construction &amp; Well Use</u></b>					
<b>Method Construction ID:</b>		961526337			
<b>Method Construction Code:</b>		5			
<b>Method Construction:</b>		Air Percussion			
<b>Other Method Construction:</b>					
<b><u>Pipe Information</u></b>					
<b>Pipe ID:</b>		10596620			
<b>Casing No:</b>		1			
<b>Comment:</b>					
<b>Alt Name:</b>					
<b><u>Construction Record - Casing</u></b>					
<b>Casing ID:</b>		930084123			
<b>Layer:</b>		2			
<b>Material:</b>		4			
<b>Open Hole or Material:</b>		OPEN HOLE			
<b>Depth From:</b>					
<b>Depth To:</b>		195.0			
<b>Casing Diameter:</b>		6.0			
<b>Casing Diameter UOM:</b>		inch			
<b>Casing Depth UOM:</b>		ft			
<b><u>Construction Record - Casing</u></b>					
<b>Casing ID:</b>		930084122			
<b>Layer:</b>		1			
<b>Material:</b>		1			
<b>Open Hole or Material:</b>		STEEL			
<b>Depth From:</b>					
<b>Depth To:</b>		21.0			
<b>Casing Diameter:</b>		6.0			

<b>Map Key</b>	<b>Number of Records</b>	<b>Direction/ Distance (m)</b>	<b>Elev/Diff (m)</b>	<b>Site</b>	<b>DB</b>
<b>Casing Diameter UOM:</b>		inch			
<b>Casing Depth UOM:</b>		ft			
<b><u>Results of Well Yield Testing</u></b>					
<b>Pumping Test Method Desc:</b>		PUMP			
<b>Pump Test ID:</b>		991526337			
<b>Pump Set At:</b>					
<b>Static Level:</b>		25.0			
<b>Final Level After Pumping:</b>		140.0			
<b>Recommended Pump Depth:</b>		160.0			
<b>Pumping Rate:</b>		51.0			
<b>Flowing Rate:</b>					
<b>Recommended Pump Rate:</b>		5.0			
<b>Levels UOM:</b>		ft			
<b>Rate UOM:</b>		GPM			
<b>Water State After Test Code:</b>		1			
<b>Water State After Test:</b>		CLEAR			
<b>Pumping Test Method:</b>		1			
<b>Pumping Duration HR:</b>		1			
<b>Pumping Duration MIN:</b>		0			
<b>Flowing:</b>		No			
<b><u>Draw Down &amp; Recovery</u></b>					
<b>Pump Test Detail ID:</b>		934651474			
<b>Test Type:</b>		Draw Down			
<b>Test Duration:</b>		45			
<b>Test Level:</b>		140.0			
<b>Test Level UOM:</b>		ft			
<b><u>Draw Down &amp; Recovery</u></b>					
<b>Pump Test Detail ID:</b>		934107319			
<b>Test Type:</b>		Draw Down			
<b>Test Duration:</b>		15			
<b>Test Level:</b>		140.0			
<b>Test Level UOM:</b>		ft			
<b><u>Draw Down &amp; Recovery</u></b>					
<b>Pump Test Detail ID:</b>		934390954			
<b>Test Type:</b>		Draw Down			
<b>Test Duration:</b>		30			
<b>Test Level:</b>		140.0			
<b>Test Level UOM:</b>		ft			
<b><u>Draw Down &amp; Recovery</u></b>					
<b>Pump Test Detail ID:</b>		934908672			
<b>Test Type:</b>		Draw Down			
<b>Test Duration:</b>		60			
<b>Test Level:</b>		140.0			
<b>Test Level UOM:</b>		ft			
<b><u>Water Details</u></b>					
<b>Water ID:</b>		933485630			
<b>Layer:</b>		1			
<b>Kind Code:</b>		5			
<b>Kind:</b>		Not stated			

Map Key	Number of Records	Direction/ Distance (m)	Elev/Diff (m)	Site	DB
<b>Water Found Depth:</b>		192.0			
<b>Water Found Depth UOM:</b>		ft			
<b>Links</b>					
<b>Bore Hole ID:</b>	10048050			<b>Tag No:</b>	
<b>Depth M:</b>	59.436			<b>Contractor:</b>	1558
<b>Year Completed:</b>	1992			<b>Path:</b>	152\1526337.pdf
<b>Well Completed Dt:</b>	1992/06/11			<b>Latitude:</b>	45.2359571181101
<b>Audit No:</b>	120592			<b>Longitude:</b>	-75.5967833885718

<a href="#">6</a>	18 of 26	WSW/14.8	98.7 / -1.14	lot 8 con 3 ON	WWIS
<b>Well ID:</b>	1526340			<b>Flowing (Y/N):</b>	
<b>Construction Date:</b>				<b>Flow Rate:</b>	
<b>Use 1st:</b>	Domestic			<b>Data Entry Status:</b>	
<b>Use 2nd:</b>				<b>Data Src:</b>	1
<b>Final Well Status:</b>	Water Supply			<b>Date Received:</b>	09-Jul-1992 00:00:00
<b>Water Type:</b>				<b>Selected Flag:</b>	TRUE
<b>Casing Material:</b>				<b>Abandonment Rec:</b>	
<b>Audit No:</b>	120593			<b>Contractor:</b>	1558
<b>Tag:</b>				<b>Form Version:</b>	1
<b>Constructn Method:</b>				<b>Owner:</b>	
<b>Elevation (m):</b>				<b>County:</b>	OTTAWA-CARLETON
<b>Elevatn Reliability:</b>				<b>Lot:</b>	008
<b>Depth to Bedrock:</b>				<b>Concession:</b>	03
<b>Well Depth:</b>				<b>Concession Name:</b>	CON
<b>Overburden/Bedrock:</b>				<b>Easting NAD83:</b>	
<b>Pump Rate:</b>				<b>Northing NAD83:</b>	
<b>Static Water Level:</b>				<b>Zone:</b>	
<b>Clear/Cloudy:</b>				<b>UTM Reliability:</b>	
<b>Municipality:</b>	OSGOODE TOWNSHIP				
<b>Site Info:</b>					

**PDF URL (Map):** [https://d2khazk8e83rdv.cloudfront.net/moe\\_mapping/downloads/2Water/Wells\\_pdfs/152\1526340.pdf](https://d2khazk8e83rdv.cloudfront.net/moe_mapping/downloads/2Water/Wells_pdfs/152\1526340.pdf)

**Additional Detail(s) (Map)**

**Well Completed Date:** 1992/06/12  
**Year Completed:** 1992  
**Depth (m):** 62.484  
**Latitude:** 45.2359571181101  
**Longitude:** -75.5967833885718  
**Path:** 152\1526340.pdf

**Bore Hole Information**

<b>Bore Hole ID:</b>	10048053	<b>Elevation:</b>	
<b>DP2BR:</b>		<b>Elevrc:</b>	
<b>Spatial Status:</b>		<b>Zone:</b>	18
<b>Code OB:</b>		<b>East83:</b>	453157.80
<b>Code OB Desc:</b>		<b>North83:</b>	5009336.00
<b>Open Hole:</b>		<b>Org CS:</b>	
<b>Cluster Kind:</b>		<b>UTMRC:</b>	9
<b>Date Completed:</b>	12-Jun-1992 00:00:00	<b>UTMRC Desc:</b>	unknown UTM
<b>Remarks:</b>		<b>Location Method:</b>	lot
<b>Loc Method Desc:</b>	Lot centroid		
<b>Elevrc Desc:</b>			
<b>Location Source Date:</b>			
<b>Improvement Location Source:</b>			
<b>Improvement Location Method:</b>			

<b>Map Key</b>	<b>Number of Records</b>	<b>Direction/ Distance (m)</b>	<b>Elev/Diff (m)</b>	<b>Site</b>	<b>DB</b>
<i>Source Revision Comment:</i>					
<i>Supplier Comment:</i>					
<b><u>Overburden and Bedrock</u></b>					
<b><u>Materials Interval</u></b>					
<b>Formation ID:</b>		931063882			
<b>Layer:</b>		2			
<b>Color:</b>		2			
<b>General Color:</b>		GREY			
<b>Mat1:</b>		15			
<b>Most Common Material:</b>		LIMESTONE			
<b>Mat2:</b>		73			
<b>Mat2 Desc:</b>		HARD			
<b>Mat3:</b>					
<b>Mat3 Desc:</b>					
<b>Formation Top Depth:</b>		4.0			
<b>Formation End Depth:</b>		155.0			
<b>Formation End Depth UOM:</b>		ft			
<b><u>Overburden and Bedrock</u></b>					
<b><u>Materials Interval</u></b>					
<b>Formation ID:</b>		931063883			
<b>Layer:</b>		3			
<b>Color:</b>		2			
<b>General Color:</b>		GREY			
<b>Mat1:</b>		18			
<b>Most Common Material:</b>		SANDSTONE			
<b>Mat2:</b>		73			
<b>Mat2 Desc:</b>		HARD			
<b>Mat3:</b>					
<b>Mat3 Desc:</b>					
<b>Formation Top Depth:</b>		155.0			
<b>Formation End Depth:</b>		205.0			
<b>Formation End Depth UOM:</b>		ft			
<b><u>Overburden and Bedrock</u></b>					
<b><u>Materials Interval</u></b>					
<b>Formation ID:</b>		931063881			
<b>Layer:</b>		1			
<b>Color:</b>		6			
<b>General Color:</b>		BROWN			
<b>Mat1:</b>		28			
<b>Most Common Material:</b>		SAND			
<b>Mat2:</b>		71			
<b>Mat2 Desc:</b>		FRACTURED			
<b>Mat3:</b>		26			
<b>Mat3 Desc:</b>		ROCK			
<b>Formation Top Depth:</b>		0.0			
<b>Formation End Depth:</b>		4.0			
<b>Formation End Depth UOM:</b>		ft			
<b><u>Annular Space/Abandonment</u></b>					
<b><u>Sealing Record</u></b>					
<b>Plug ID:</b>		933111643			
<b>Layer:</b>		1			
<b>Plug From:</b>		0.0			
<b>Plug To:</b>		22.0			
<b>Plug Depth UOM:</b>		ft			

<i>Map Key</i>	<i>Number of Records</i>	<i>Direction/ Distance (m)</i>	<i>Elev/Diff (m)</i>	<i>Site</i>	<i>DB</i>
----------------	--------------------------	--------------------------------	----------------------	-------------	-----------

**Method of Construction & Well Use**

**Method Construction ID:** 961526340  
**Method Construction Code:** 5  
**Method Construction:** Air Percussion  
**Other Method Construction:**

**Pipe Information**

**Pipe ID:** 10596623  
**Casing No:** 1  
**Comment:**  
**Alt Name:**

**Construction Record - Casing**

**Casing ID:** 930084129  
**Layer:** 1  
**Material:** 1  
**Open Hole or Material:** STEEL  
**Depth From:**  
**Depth To:** 21.0  
**Casing Diameter:** 6.0  
**Casing Diameter UOM:** inch  
**Casing Depth UOM:** ft

**Construction Record - Casing**

**Casing ID:** 930084130  
**Layer:** 2  
**Material:** 4  
**Open Hole or Material:** OPEN HOLE  
**Depth From:**  
**Depth To:** 205.0  
**Casing Diameter:** 6.0  
**Casing Diameter UOM:** inch  
**Casing Depth UOM:** ft

**Results of Well Yield Testing**

**Pumping Test Method Desc:** PUMP  
**Pump Test ID:** 991526340  
**Pump Set At:**  
**Static Level:** 35.0  
**Final Level After Pumping:** 150.0  
**Recommended Pump Depth:** 170.0  
**Pumping Rate:** 15.0  
**Flowing Rate:**  
**Recommended Pump Rate:** 5.0  
**Levels UOM:** ft  
**Rate UOM:** GPM  
**Water State After Test Code:** 1  
**Water State After Test:** CLEAR  
**Pumping Test Method:** 1  
**Pumping Duration HR:** 15  
**Pumping Duration MIN:** 0  
**Flowing:** No

**Draw Down & Recovery**

Map Key	Number of Records	Direction/ Distance (m)	Elev/Diff (m)	Site	DB
---------	-------------------	----------------------------	------------------	------	----

**Pump Test Detail ID:** 934908675  
**Test Type:** Draw Down  
**Test Duration:** 60  
**Test Level:** 150.0  
**Test Level UOM:** ft

Draw Down & Recovery

**Pump Test Detail ID:** 934107322  
**Test Type:** Draw Down  
**Test Duration:** 15  
**Test Level:** 150.0  
**Test Level UOM:** ft

Draw Down & Recovery

**Pump Test Detail ID:** 934390957  
**Test Type:** Draw Down  
**Test Duration:** 30  
**Test Level:** 150.0  
**Test Level UOM:** ft

Draw Down & Recovery

**Pump Test Detail ID:** 934651477  
**Test Type:** Draw Down  
**Test Duration:** 45  
**Test Level:** 150.0  
**Test Level UOM:** ft

Water Details

**Water ID:** 933485633  
**Layer:** 1  
**Kind Code:** 1  
**Kind:** FRESH  
**Water Found Depth:** 203.0  
**Water Found Depth UOM:** ft

Links

<b>Bore Hole ID:</b> 10048053	<b>Tag No:</b>
<b>Depth M:</b> 62.484	<b>Contractor:</b> 1558
<b>Year Completed:</b> 1992	<b>Path:</b> 152\1526340.pdf
<b>Well Completed Dt:</b> 1992/06/12	<b>Latitude:</b> 45.2359571181101
<b>Audit No:</b> 120593	<b>Longitude:</b> -75.5967833885718

<u>6</u>	19 of 26	WSW/14.8	98.7 / -1.14	lot 8 con 3 ON	WWIS
----------	----------	----------	--------------	-------------------	------

<b>Well ID:</b> 1526493	<b>Flowing (Y/N):</b>
<b>Construction Date:</b>	<b>Flow Rate:</b>
<b>Use 1st:</b> Domestic	<b>Data Entry Status:</b>
<b>Use 2nd:</b>	<b>Data Src:</b> 1
<b>Final Well Status:</b> Water Supply	<b>Date Received:</b> 22-Sep-1992 00:00:00
<b>Water Type:</b>	<b>Selected Flag:</b> TRUE
<b>Casing Material:</b>	<b>Abandonment Rec:</b>
<b>Audit No:</b> 120655	<b>Contractor:</b> 1558
<b>Tag:</b>	<b>Form Version:</b> 1
<b>Constructn Method:</b>	<b>Owner:</b>

Map Key	Number of Records	Direction/ Distance (m)	Elev/Diff (m)	Site	DB
<b>Elevation (m):</b> <b>Elevatn Reliabilty:</b> <b>Depth to Bedrock:</b> <b>Well Depth:</b> <b>Overburden/Bedrock:</b> <b>Pump Rate:</b> <b>Static Water Level:</b> <b>Clear/Cloudy:</b> <b>Municipality:</b> <b>Site Info:</b>		<b>OSGOODE TOWNSHIP</b>		<b>County:</b> OTTAWA-CARLETON <b>Lot:</b> 008 <b>Concession:</b> 03 <b>Concession Name:</b> CON <b>Easting NAD83:</b> <b>Northing NAD83:</b> <b>Zone:</b> <b>UTM Reliability:</b>	
<b>PDF URL (Map):</b>		https://d2khazk8e83rdv.cloudfront.net/moe_mapping/downloads/2Water/Wells_pdfs/152\1526493.pdf			
<b><u>Additional Detail(s) (Map)</u></b>					
<b>Well Completed Date:</b>		1992/08/12			
<b>Year Completed:</b>		1992			
<b>Depth (m):</b>		64.008			
<b>Latitude:</b>		45.2359571181101			
<b>Longitude:</b>		-75.5967833885718			
<b>Path:</b>		152\1526493.pdf			
<b><u>Bore Hole Information</u></b>					
<b>Bore Hole ID:</b>		10048195		<b>Elevation:</b>	
<b>DP2BR:</b>				<b>Elevrc:</b>	
<b>Spatial Status:</b>				<b>Zone:</b> 18	
<b>Code OB:</b>				<b>East83:</b> 453157.80	
<b>Code OB Desc:</b>				<b>North83:</b> 5009336.00	
<b>Open Hole:</b>				<b>Org CS:</b>	
<b>Cluster Kind:</b>				<b>UTMRC:</b> 9	
<b>Date Completed:</b>		12-Aug-1992 00:00:00		<b>UTMRC Desc:</b> unknown UTM	
<b>Remarks:</b>				<b>Location Method:</b> lot	
<b>Loc Method Desc:</b>		Lot centroid			
<b>Elevrc Desc:</b>					
<b>Location Source Date:</b>					
<b>Improvement Location Source:</b>					
<b>Improvement Location Method:</b>					
<b>Source Revision Comment:</b>					
<b>Supplier Comment:</b>					
<b><u>Overburden and Bedrock</u></b>					
<b><u>Materials Interval</u></b>					
<b>Formation ID:</b>		931064314			
<b>Layer:</b>		2			
<b>Color:</b>		8			
<b>General Color:</b>		BLACK			
<b>Mat1:</b>		02			
<b>Most Common Material:</b>		TOPSOIL			
<b>Mat2:</b>					
<b>Mat2 Desc:</b>					
<b>Mat3:</b>					
<b>Mat3 Desc:</b>					
<b>Formation Top Depth:</b>		2.0			
<b>Formation End Depth:</b>		5.0			
<b>Formation End Depth UOM:</b>		ft			
<b><u>Overburden and Bedrock</u></b>					
<b><u>Materials Interval</u></b>					
<b>Formation ID:</b>		931064317			

<b>Map Key</b>	<b>Number of Records</b>	<b>Direction/ Distance (m)</b>	<b>Elev/Diff (m)</b>	<b>Site</b>	<b>DB</b>
<b>Layer:</b>		5			
<b>Color:</b>		2			
<b>General Color:</b>		GREY			
<b>Mat1:</b>		18			
<b>Most Common Material:</b>		SANDSTONE			
<b>Mat2:</b>					
<b>Mat2 Desc:</b>					
<b>Mat3:</b>					
<b>Mat3 Desc:</b>					
<b>Formation Top Depth:</b>		165.0			
<b>Formation End Depth:</b>		210.0			
<b>Formation End Depth UOM:</b>		ft			
<b><u>Overburden and Bedrock</u></b>					
<b><u>Materials Interval</u></b>					
<b>Formation ID:</b>		931064313			
<b>Layer:</b>		1			
<b>Color:</b>		6			
<b>General Color:</b>		BROWN			
<b>Mat1:</b>		28			
<b>Most Common Material:</b>		SAND			
<b>Mat2:</b>		01			
<b>Mat2 Desc:</b>		FILL			
<b>Mat3:</b>					
<b>Mat3 Desc:</b>					
<b>Formation Top Depth:</b>		0.0			
<b>Formation End Depth:</b>		2.0			
<b>Formation End Depth UOM:</b>		ft			
<b><u>Overburden and Bedrock</u></b>					
<b><u>Materials Interval</u></b>					
<b>Formation ID:</b>		931064315			
<b>Layer:</b>		3			
<b>Color:</b>		2			
<b>General Color:</b>		GREY			
<b>Mat1:</b>		28			
<b>Most Common Material:</b>		SAND			
<b>Mat2:</b>		13			
<b>Mat2 Desc:</b>		BOULDERS			
<b>Mat3:</b>		79			
<b>Mat3 Desc:</b>		PACKED			
<b>Formation Top Depth:</b>		5.0			
<b>Formation End Depth:</b>		13.0			
<b>Formation End Depth UOM:</b>		ft			
<b><u>Overburden and Bedrock</u></b>					
<b><u>Materials Interval</u></b>					
<b>Formation ID:</b>		931064316			
<b>Layer:</b>		4			
<b>Color:</b>		2			
<b>General Color:</b>		GREY			
<b>Mat1:</b>		15			
<b>Most Common Material:</b>		LIMESTONE			
<b>Mat2:</b>		73			
<b>Mat2 Desc:</b>		HARD			
<b>Mat3:</b>					
<b>Mat3 Desc:</b>					
<b>Formation Top Depth:</b>		13.0			
<b>Formation End Depth:</b>		165.0			
<b>Formation End Depth UOM:</b>		ft			



<i>Map Key</i>	<i>Number of Records</i>	<i>Direction/ Distance (m)</i>	<i>Elev/Diff (m)</i>	<i>Site</i>	<i>DB</i>
<b><u>Annular Space/Abandonment Sealing Record</u></b>					
<b>Plug ID:</b>		933111739			
<b>Layer:</b>		1			
<b>Plug From:</b>		6.0			
<b>Plug To:</b>		21.0			
<b>Plug Depth UOM:</b>		ft			
<b><u>Method of Construction &amp; Well Use</u></b>					
<b>Method Construction ID:</b>		961526493			
<b>Method Construction Code:</b>		5			
<b>Method Construction:</b>		Air Percussion			
<b>Other Method Construction:</b>					
<b><u>Pipe Information</u></b>					
<b>Pipe ID:</b>		10596765			
<b>Casing No:</b>		1			
<b>Comment:</b>					
<b>Alt Name:</b>					
<b><u>Construction Record - Casing</u></b>					
<b>Casing ID:</b>		930084394			
<b>Layer:</b>		3			
<b>Material:</b>		4			
<b>Open Hole or Material:</b>		OPEN HOLE			
<b>Depth From:</b>					
<b>Depth To:</b>		210.0			
<b>Casing Diameter:</b>		6.0			
<b>Casing Diameter UOM:</b>		inch			
<b>Casing Depth UOM:</b>		ft			
<b><u>Construction Record - Casing</u></b>					
<b>Casing ID:</b>		930084393			
<b>Layer:</b>		2			
<b>Material:</b>		4			
<b>Open Hole or Material:</b>		OPEN HOLE			
<b>Depth From:</b>					
<b>Depth To:</b>		175.0			
<b>Casing Diameter:</b>		6.0			
<b>Casing Diameter UOM:</b>		inch			
<b>Casing Depth UOM:</b>		ft			
<b><u>Construction Record - Casing</u></b>					
<b>Casing ID:</b>		930084392			
<b>Layer:</b>		1			
<b>Material:</b>		1			
<b>Open Hole or Material:</b>		STEEL			
<b>Depth From:</b>					
<b>Depth To:</b>		21.0			
<b>Casing Diameter:</b>		6.0			
<b>Casing Diameter UOM:</b>		inch			
<b>Casing Depth UOM:</b>		ft			

<b>Map Key</b>	<b>Number of Records</b>	<b>Direction/ Distance (m)</b>	<b>Elev/Diff (m)</b>	<b>Site</b>	<b>DB</b>
<b><u>Results of Well Yield Testing</u></b>					
<b>Pumping Test Method Desc:</b>		PUMP			
<b>Pump Test ID:</b>		991526493			
<b>Pump Set At:</b>					
<b>Static Level:</b>		15.0			
<b>Final Level After Pumping:</b>		75.0			
<b>Recommended Pump Depth:</b>		100.0			
<b>Pumping Rate:</b>		30.0			
<b>Flowing Rate:</b>					
<b>Recommended Pump Rate:</b>		5.0			
<b>Levels UOM:</b>		ft			
<b>Rate UOM:</b>		GPM			
<b>Water State After Test Code:</b>		1			
<b>Water State After Test:</b>		CLEAR			
<b>Pumping Test Method:</b>		1			
<b>Pumping Duration HR:</b>		0			
<b>Pumping Duration MIN:</b>		30			
<b>Flowing:</b>		No			
<b><u>Draw Down &amp; Recovery</u></b>					
<b>Pump Test Detail ID:</b>		934107871			
<b>Test Type:</b>		Recovery			
<b>Test Duration:</b>		15			
<b>Test Level:</b>		16.0			
<b>Test Level UOM:</b>		ft			
<b><u>Draw Down &amp; Recovery</u></b>					
<b>Pump Test Detail ID:</b>		934391504			
<b>Test Type:</b>		Recovery			
<b>Test Duration:</b>		30			
<b>Test Level:</b>		16.0			
<b>Test Level UOM:</b>		ft			
<b><u>Draw Down &amp; Recovery</u></b>					
<b>Pump Test Detail ID:</b>		934652022			
<b>Test Type:</b>		Recovery			
<b>Test Duration:</b>		45			
<b>Test Level:</b>		15.0			
<b>Test Level UOM:</b>		ft			
<b><u>Draw Down &amp; Recovery</u></b>					
<b>Pump Test Detail ID:</b>		934909219			
<b>Test Type:</b>		Recovery			
<b>Test Duration:</b>		60			
<b>Test Level:</b>		15.0			
<b>Test Level UOM:</b>		ft			
<b><u>Water Details</u></b>					
<b>Water ID:</b>		933485833			
<b>Layer:</b>		1			
<b>Kind Code:</b>		5			
<b>Kind:</b>		Not stated			
<b>Water Found Depth:</b>		204.0			
<b>Water Found Depth UOM:</b>		ft			

Map Key	Number of Records	Direction/ Distance (m)	Elev/Diff (m)	Site	DB
<b>Links</b>					
<b>Bore Hole ID:</b>	10048195			<b>Tag No:</b>	
<b>Depth M:</b>	64.008			<b>Contractor:</b>	1558
<b>Year Completed:</b>	1992			<b>Path:</b>	152\1526493.pdf
<b>Well Completed Dt:</b>	1992/08/12			<b>Latitude:</b>	45.2359571181101
<b>Audit No:</b>	120655			<b>Longitude:</b>	-75.5967833885718

<u>6</u>	20 of 26	WSW/14.8	98.7 / -1.14	lot 8 con 3 ON	WWIS
<b>Well ID:</b>	1526494			<b>Flowing (Y/N):</b>	
<b>Construction Date:</b>				<b>Flow Rate:</b>	
<b>Use 1st:</b>	Domestic			<b>Data Entry Status:</b>	
<b>Use 2nd:</b>				<b>Data Src:</b>	1
<b>Final Well Status:</b>	Water Supply			<b>Date Received:</b>	22-Sep-1992 00:00:00
<b>Water Type:</b>				<b>Selected Flag:</b>	TRUE
<b>Casing Material:</b>				<b>Abandonment Rec:</b>	
<b>Audit No:</b>	120656			<b>Contractor:</b>	1558
<b>Tag:</b>				<b>Form Version:</b>	1
<b>Constructn Method:</b>				<b>Owner:</b>	
<b>Elevation (m):</b>				<b>County:</b>	OTTAWA-CARLETON
<b>Elevatn Reliabilty:</b>				<b>Lot:</b>	008
<b>Depth to Bedrock:</b>				<b>Concession:</b>	03
<b>Well Depth:</b>				<b>Concession Name:</b>	CON
<b>Overburden/Bedrock:</b>				<b>Easting NAD83:</b>	
<b>Pump Rate:</b>				<b>Northing NAD83:</b>	
<b>Static Water Level:</b>				<b>Zone:</b>	
<b>Clear/Cloudy:</b>				<b>UTM Reliability:</b>	
<b>Municipality:</b>	OSGOODE TOWNSHIP				
<b>Site Info:</b>					

**PDF URL (Map):** [https://d2khazk8e83rdv.cloudfront.net/moe\\_mapping/downloads/2Water/Wells\\_pdfs/152\1526494.pdf](https://d2khazk8e83rdv.cloudfront.net/moe_mapping/downloads/2Water/Wells_pdfs/152\1526494.pdf)

**Additional Detail(s) (Map)**

**Well Completed Date:** 1992/08/12  
**Year Completed:** 1992  
**Depth (m):** 64.008  
**Latitude:** 45.2359571181101  
**Longitude:** -75.5967833885718  
**Path:** 152\1526494.pdf

**Bore Hole Information**

<b>Bore Hole ID:</b>	10048196	<b>Elevation:</b>	
<b>DP2BR:</b>		<b>Elevrc:</b>	
<b>Spatial Status:</b>		<b>Zone:</b>	18
<b>Code OB:</b>		<b>East83:</b>	453157.80
<b>Code OB Desc:</b>		<b>North83:</b>	5009336.00
<b>Open Hole:</b>		<b>Org CS:</b>	
<b>Cluster Kind:</b>		<b>UTMRC:</b>	9
<b>Date Completed:</b>	12-Aug-1992 00:00:00	<b>UTMRC Desc:</b>	unknown UTM
<b>Remarks:</b>		<b>Location Method:</b>	lot
<b>Loc Method Desc:</b>	Lot centroid		
<b>Elevrc Desc:</b>			
<b>Location Source Date:</b>			
<b>Improvement Location Source:</b>			
<b>Improvement Location Method:</b>			
<b>Source Revision Comment:</b>			
<b>Supplier Comment:</b>			

<b>Map Key</b>	<b>Number of Records</b>	<b>Direction/ Distance (m)</b>	<b>Elev/Diff (m)</b>	<b>Site</b>	<b>DB</b>
<b><u>Overburden and Bedrock Materials Interval</u></b>					
<b>Formation ID:</b>		931064321			
<b>Layer:</b>		4			
<b>Color:</b>		2			
<b>General Color:</b>		GREY			
<b>Mat1:</b>		18			
<b>Most Common Material:</b>		SANDSTONE			
<b>Mat2:</b>					
<b>Mat2 Desc:</b>					
<b>Mat3:</b>					
<b>Mat3 Desc:</b>					
<b>Formation Top Depth:</b>		155.0			
<b>Formation End Depth:</b>		210.0			
<b>Formation End Depth UOM:</b>		ft			
<b><u>Overburden and Bedrock Materials Interval</u></b>					
<b>Formation ID:</b>		931064318			
<b>Layer:</b>		1			
<b>Color:</b>		6			
<b>General Color:</b>		BROWN			
<b>Mat1:</b>		28			
<b>Most Common Material:</b>		SAND			
<b>Mat2:</b>		01			
<b>Mat2 Desc:</b>		FILL			
<b>Mat3:</b>					
<b>Mat3 Desc:</b>					
<b>Formation Top Depth:</b>		0.0			
<b>Formation End Depth:</b>		3.0			
<b>Formation End Depth UOM:</b>		ft			
<b><u>Overburden and Bedrock Materials Interval</u></b>					
<b>Formation ID:</b>		931064320			
<b>Layer:</b>		3			
<b>Color:</b>		2			
<b>General Color:</b>		GREY			
<b>Mat1:</b>		15			
<b>Most Common Material:</b>		LIMESTONE			
<b>Mat2:</b>					
<b>Mat2 Desc:</b>					
<b>Mat3:</b>					
<b>Mat3 Desc:</b>					
<b>Formation Top Depth:</b>		12.0			
<b>Formation End Depth:</b>		155.0			
<b>Formation End Depth UOM:</b>		ft			
<b><u>Overburden and Bedrock Materials Interval</u></b>					
<b>Formation ID:</b>		931064319			
<b>Layer:</b>		2			
<b>Color:</b>		6			
<b>General Color:</b>		BROWN			
<b>Mat1:</b>		28			
<b>Most Common Material:</b>		SAND			
<b>Mat2:</b>		29			
<b>Mat2 Desc:</b>		FINE GRAVEL			
<b>Mat3:</b>		91			

<b>Map Key</b>	<b>Number of Records</b>	<b>Direction/ Distance (m)</b>	<b>Elev/Diff (m)</b>	<b>Site</b>	<b>DB</b>
<b>Mat3 Desc:</b>		WATER-BEARING			
<b>Formation Top Depth:</b>		3.0			
<b>Formation End Depth:</b>		12.0			
<b>Formation End Depth UOM:</b>		ft			
<b><u>Annular Space/Abandonment Sealing Record</u></b>					
<b>Plug ID:</b>		933111740			
<b>Layer:</b>		1			
<b>Plug From:</b>		5.0			
<b>Plug To:</b>		21.0			
<b>Plug Depth UOM:</b>		ft			
<b><u>Method of Construction &amp; Well Use</u></b>					
<b>Method Construction ID:</b>		961526494			
<b>Method Construction Code:</b>		5			
<b>Method Construction:</b>		Air Percussion			
<b>Other Method Construction:</b>					
<b><u>Pipe Information</u></b>					
<b>Pipe ID:</b>		10596766			
<b>Casing No:</b>		1			
<b>Comment:</b>					
<b>Alt Name:</b>					
<b><u>Construction Record - Casing</u></b>					
<b>Casing ID:</b>		930084396			
<b>Layer:</b>		2			
<b>Material:</b>		4			
<b>Open Hole or Material:</b>		OPEN HOLE			
<b>Depth From:</b>					
<b>Depth To:</b>		210.0			
<b>Casing Diameter:</b>		6.0			
<b>Casing Diameter UOM:</b>		inch			
<b>Casing Depth UOM:</b>		ft			
<b><u>Construction Record - Casing</u></b>					
<b>Casing ID:</b>		930084395			
<b>Layer:</b>		1			
<b>Material:</b>		1			
<b>Open Hole or Material:</b>		STEEL			
<b>Depth From:</b>					
<b>Depth To:</b>		21.0			
<b>Casing Diameter:</b>		6.0			
<b>Casing Diameter UOM:</b>		inch			
<b>Casing Depth UOM:</b>		ft			
<b><u>Results of Well Yield Testing</u></b>					
<b>Pumping Test Method Desc:</b>		PUMP			
<b>Pump Test ID:</b>		991526494			
<b>Pump Set At:</b>					
<b>Static Level:</b>		18.0			
<b>Final Level After Pumping:</b>		75.0			
<b>Recommended Pump Depth:</b>		100.0			

<b>Map Key</b>	<b>Number of Records</b>	<b>Direction/ Distance (m)</b>	<b>Elev/Diff (m)</b>	<b>Site</b>	<b>DB</b>
<b>Pumping Rate:</b>		25.0			
<b>Flowing Rate:</b>					
<b>Recommended Pump Rate:</b>		5.0			
<b>Levels UOM:</b>		ft			
<b>Rate UOM:</b>		GPM			
<b>Water State After Test Code:</b>					
<b>Water State After Test:</b>					
<b>Pumping Test Method:</b>		1			
<b>Pumping Duration HR:</b>		0			
<b>Pumping Duration MIN:</b>		30			
<b>Flowing:</b>		No			
 <b><u>Draw Down &amp; Recovery</u></b>					
<b>Pump Test Detail ID:</b>		934107872			
<b>Test Type:</b>		Recovery			
<b>Test Duration:</b>		15			
<b>Test Level:</b>		22.0			
<b>Test Level UOM:</b>		ft			
 <b><u>Draw Down &amp; Recovery</u></b>					
<b>Pump Test Detail ID:</b>		934391505			
<b>Test Type:</b>		Recovery			
<b>Test Duration:</b>		30			
<b>Test Level:</b>		20.0			
<b>Test Level UOM:</b>		ft			
 <b><u>Draw Down &amp; Recovery</u></b>					
<b>Pump Test Detail ID:</b>		934652023			
<b>Test Type:</b>		Recovery			
<b>Test Duration:</b>		45			
<b>Test Level:</b>		18.0			
<b>Test Level UOM:</b>		ft			
 <b><u>Draw Down &amp; Recovery</u></b>					
<b>Pump Test Detail ID:</b>		934909220			
<b>Test Type:</b>		Recovery			
<b>Test Duration:</b>		60			
<b>Test Level:</b>		18.0			
<b>Test Level UOM:</b>		ft			
 <b><u>Water Details</u></b>					
<b>Water ID:</b>		933485834			
<b>Layer:</b>		1			
<b>Kind Code:</b>		5			
<b>Kind:</b>		Not stated			
<b>Water Found Depth:</b>		206.0			
<b>Water Found Depth UOM:</b>		ft			
 <b><u>Links</u></b>					
<b>Bore Hole ID:</b>	10048196			<b>Tag No:</b>	1558
<b>Depth M:</b>	64.008			<b>Contractor:</b>	152\1526494.pdf
<b>Year Completed:</b>	1992			<b>Path:</b>	45.2359571181101
<b>Well Completed Dt:</b>	1992/08/12			<b>Latitude:</b>	45.2359571181101
<b>Audit No:</b>	120656			<b>Longitude:</b>	-75.5967833885718

Map Key	Number of Records	Direction/ Distance (m)	Elev/Diff (m)	Site	DB
<u>6</u>	21 of 26	WSW/14.8	98.7 / -1.14	lot 8 con 3 ON	WWIS
<b>Well ID:</b> 1526495 <b>Construction Date:</b> <b>Use 1st:</b> Domestic <b>Use 2nd:</b> <b>Final Well Status:</b> Water Supply <b>Water Type:</b> <b>Casing Material:</b> <b>Audit No:</b> 120658 <b>Tag:</b> <b>Constructn Method:</b> <b>Elevation (m):</b> <b>Elevatn Reliabilty:</b> <b>Depth to Bedrock:</b> <b>Well Depth:</b> <b>Overburden/Bedrock:</b> <b>Pump Rate:</b> <b>Static Water Level:</b> <b>Clear/Cloudy:</b> <b>Municipality:</b> OSGOODE TOWNSHIP <b>Site Info:</b>		<b>Flowing (Y/N):</b> <b>Flow Rate:</b> <b>Data Entry Status:</b> <b>Data Src:</b> 1 <b>Date Received:</b> 22-Sep-1992 00:00:00 <b>Selected Flag:</b> TRUE <b>Abandonment Rec:</b> <b>Contractor:</b> 1558 <b>Form Version:</b> 1 <b>Owner:</b> <b>County:</b> OTTAWA-CARLETON <b>Lot:</b> 008 <b>Concession:</b> 03 <b>Concession Name:</b> CON <b>Easting NAD83:</b> <b>Northing NAD83:</b> <b>Zone:</b> <b>UTM Reliability:</b>			
<b>PDF URL (Map):</b>		<a href="https://d2khazk8e83rdv.cloudfront.net/moe_mapping/downloads/2Water/Wells_pdfs/152\1526495.pdf">https://d2khazk8e83rdv.cloudfront.net/moe_mapping/downloads/2Water/Wells_pdfs/152\1526495.pdf</a>			
<b><u>Additional Detail(s) (Map)</u></b>					
<b>Well Completed Date:</b> 1992/08/13 <b>Year Completed:</b> 1992 <b>Depth (m):</b> 15.24 <b>Latitude:</b> 45.2359571181101 <b>Longitude:</b> -75.5967833885718 <b>Path:</b> 152\1526495.pdf					
<b><u>Bore Hole Information</u></b>					
<b>Bore Hole ID:</b> 10048197 <b>DP2BR:</b> <b>Spatial Status:</b> <b>Code OB:</b> <b>Code OB Desc:</b> <b>Open Hole:</b> <b>Cluster Kind:</b> <b>Date Completed:</b> 13-Aug-1992 00:00:00 <b>Remarks:</b> <b>Loc Method Desc:</b> Lot centroid <b>Elevrc Desc:</b> <b>Location Source Date:</b> <b>Improvement Location Source:</b> <b>Improvement Location Method:</b> <b>Source Revision Comment:</b> <b>Supplier Comment:</b>		<b>Elevation:</b> <b>Elevrc:</b> <b>Zone:</b> 18 <b>East83:</b> 453157.80 <b>North83:</b> 5009336.00 <b>Org CS:</b> <b>UTMRC:</b> 9 <b>UTMRC Desc:</b> unknown UTM <b>Location Method:</b> lot			
<b><u>Overburden and Bedrock</u></b>					
<b><u>Materials Interval</u></b>					
<b>Formation ID:</b> 931064322 <b>Layer:</b> 1 <b>Color:</b> 6 <b>General Color:</b> BROWN <b>Mat1:</b> 28					

<b>Map Key</b>	<b>Number of Records</b>	<b>Direction/ Distance (m)</b>	<b>Elev/Diff (m)</b>	<b>Site</b>	<b>DB</b>
<b>Most Common Material:</b>					
<b>Mat2:</b>		SAND			
<b>Mat2 Desc:</b>		74			
<b>Mat3:</b>		LAYERED			
<b>Mat3 Desc:</b>		12			
<b>Formation Top Depth:</b>		STONES			
<b>Formation End Depth:</b>		0.0			
<b>Formation End Depth UOM:</b>		6.0			
		ft			
<b><u>Overburden and Bedrock</u></b>					
<b><u>Materials Interval</u></b>					
<b>Formation ID:</b>		931064324			
<b>Layer:</b>		3			
<b>Color:</b>		2			
<b>General Color:</b>		GREY			
<b>Mat1:</b>		15			
<b>Most Common Material:</b>		LIMESTONE			
<b>Mat2:</b>		78			
<b>Mat2 Desc:</b>		MEDIUM-GRAINED			
<b>Mat3:</b>		73			
<b>Mat3 Desc:</b>		HARD			
<b>Formation Top Depth:</b>		20.0			
<b>Formation End Depth:</b>		50.0			
<b>Formation End Depth UOM:</b>		ft			
<b><u>Overburden and Bedrock</u></b>					
<b><u>Materials Interval</u></b>					
<b>Formation ID:</b>		931064323			
<b>Layer:</b>		2			
<b>Color:</b>		6			
<b>General Color:</b>		BROWN			
<b>Mat1:</b>		28			
<b>Most Common Material:</b>		SAND			
<b>Mat2:</b>		77			
<b>Mat2 Desc:</b>		LOOSE			
<b>Mat3:</b>					
<b>Mat3 Desc:</b>					
<b>Formation Top Depth:</b>		6.0			
<b>Formation End Depth:</b>		20.0			
<b>Formation End Depth UOM:</b>		ft			
<b><u>Annular Space/Abandonment</u></b>					
<b><u>Sealing Record</u></b>					
<b>Plug ID:</b>		933111741			
<b>Layer:</b>		1			
<b>Plug From:</b>		5.0			
<b>Plug To:</b>		24.0			
<b>Plug Depth UOM:</b>		ft			
<b><u>Method of Construction &amp; Well</u></b>					
<b><u>Use</u></b>					
<b>Method Construction ID:</b>		961526495			
<b>Method Construction Code:</b>		5			
<b>Method Construction:</b>		Air Percussion			
<b>Other Method Construction:</b>					
<b><u>Pipe Information</u></b>					



<b>Map Key</b>	<b>Number of Records</b>	<b>Direction/ Distance (m)</b>	<b>Elev/Diff (m)</b>	<b>Site</b>	<b>DB</b>
<b>Pipe ID:</b>		10596767			
<b>Casing No:</b>		1			
<b>Comment:</b>					
<b>Alt Name:</b>					
<b><u>Construction Record - Casing</u></b>					
<b>Casing ID:</b>		930084398			
<b>Layer:</b>		2			
<b>Material:</b>		4			
<b>Open Hole or Material:</b>		OPEN HOLE			
<b>Depth From:</b>					
<b>Depth To:</b>		50.0			
<b>Casing Diameter:</b>		6.0			
<b>Casing Diameter UOM:</b>		inch			
<b>Casing Depth UOM:</b>		ft			
<b><u>Construction Record - Casing</u></b>					
<b>Casing ID:</b>		930084397			
<b>Layer:</b>		1			
<b>Material:</b>		1			
<b>Open Hole or Material:</b>		STEEL			
<b>Depth From:</b>					
<b>Depth To:</b>		24.0			
<b>Casing Diameter:</b>		6.0			
<b>Casing Diameter UOM:</b>		inch			
<b>Casing Depth UOM:</b>		ft			
<b><u>Results of Well Yield Testing</u></b>					
<b>Pumping Test Method Desc:</b>		PUMP			
<b>Pump Test ID:</b>		991526495			
<b>Pump Set At:</b>					
<b>Static Level:</b>		8.0			
<b>Final Level After Pumping:</b>		9.0			
<b>Recommended Pump Depth:</b>		20.0			
<b>Pumping Rate:</b>		30.0			
<b>Flowing Rate:</b>					
<b>Recommended Pump Rate:</b>		5.0			
<b>Levels UOM:</b>		ft			
<b>Rate UOM:</b>		GPM			
<b>Water State After Test Code:</b>		1			
<b>Water State After Test:</b>		CLEAR			
<b>Pumping Test Method:</b>		1			
<b>Pumping Duration HR:</b>		1			
<b>Pumping Duration MIN:</b>		0			
<b>Flowing:</b>		No			
<b><u>Draw Down &amp; Recovery</u></b>					
<b>Pump Test Detail ID:</b>		934391506			
<b>Test Type:</b>		Draw Down			
<b>Test Duration:</b>		30			
<b>Test Level:</b>		9.0			
<b>Test Level UOM:</b>		ft			
<b><u>Draw Down &amp; Recovery</u></b>					
<b>Pump Test Detail ID:</b>		934652024			
<b>Test Type:</b>		Draw Down			
<b>Test Duration:</b>		45			

Map Key	Number of Records	Direction/ Distance (m)	Elev/Diff (m)	Site	DB
<b>Test Level:</b>		9.0			
<b>Test Level UOM:</b>		ft			
<b><u>Draw Down &amp; Recovery</u></b>					
<b>Pump Test Detail ID:</b>		934107873			
<b>Test Type:</b>		Draw Down			
<b>Test Duration:</b>		15			
<b>Test Level:</b>		9.0			
<b>Test Level UOM:</b>		ft			
<b><u>Draw Down &amp; Recovery</u></b>					
<b>Pump Test Detail ID:</b>		934909221			
<b>Test Type:</b>		Draw Down			
<b>Test Duration:</b>		60			
<b>Test Level:</b>		9.0			
<b>Test Level UOM:</b>		ft			
<b><u>Water Details</u></b>					
<b>Water ID:</b>		933485835			
<b>Layer:</b>		1			
<b>Kind Code:</b>		5			
<b>Kind:</b>		Not stated			
<b>Water Found Depth:</b>		35.0			
<b>Water Found Depth UOM:</b>		ft			
<b><u>Links</u></b>					
<b>Bore Hole ID:</b>		10048197		<b>Tag No:</b>	
<b>Depth M:</b>		15.24		<b>Contractor:</b>	1558
<b>Year Completed:</b>		1992		<b>Path:</b>	152\1526495.pdf
<b>Well Completed Dt:</b>		1992/08/13		<b>Latitude:</b>	45.2359571181101
<b>Audit No:</b>		120658		<b>Longitude:</b>	-75.5967833885718
<b>6</b>	<b>22 of 26</b>	<b>WSW/14.8</b>	<b>98.7 / -1.14</b>	<b>lot 8 con 3 ON</b>	<b>WWIS</b>
<b>Well ID:</b>		1526586		<b>Flowing (Y/N):</b>	
<b>Construction Date:</b>				<b>Flow Rate:</b>	
<b>Use 1st:</b>		Domestic		<b>Data Entry Status:</b>	
<b>Use 2nd:</b>				<b>Data Src:</b>	1
<b>Final Well Status:</b>		Water Supply		<b>Date Received:</b>	22-Oct-1992 00:00:00
<b>Water Type:</b>				<b>Selected Flag:</b>	TRUE
<b>Casing Material:</b>				<b>Abandonment Rec:</b>	
<b>Audit No:</b>		60332		<b>Contractor:</b>	1558
<b>Tag:</b>				<b>Form Version:</b>	1
<b>Constructn Method:</b>				<b>Owner:</b>	
<b>Elevation (m):</b>				<b>County:</b>	OTTAWA-CARLETON
<b>Elevatn Reliabilty:</b>				<b>Lot:</b>	008
<b>Depth to Bedrock:</b>				<b>Concession:</b>	03
<b>Well Depth:</b>				<b>Concession Name:</b>	CON
<b>Overburden/Bedrock:</b>				<b>Easting NAD83:</b>	
<b>Pump Rate:</b>				<b>Northing NAD83:</b>	
<b>Static Water Level:</b>				<b>Zone:</b>	
<b>Clear/Cloudy:</b>				<b>UTM Reliability:</b>	
<b>Municipality:</b>		OSGOODE TOWNSHIP			
<b>Site Info:</b>					
<b>PDF URL (Map):</b>		<a href="https://d2khazk8e83rdv.cloudfront.net/moe_mapping/downloads/2Water/Wells_pdfs/152\1526586.pdf">https://d2khazk8e83rdv.cloudfront.net/moe_mapping/downloads/2Water/Wells_pdfs/152\1526586.pdf</a>			

Map Key	Number of Records	Direction/ Distance (m)	Elev/Diff (m)	Site	DB
---------	-------------------	----------------------------	------------------	------	----

**Additional Detail(s) (Map)**

**Well Completed Date:** 1992/09/28  
**Year Completed:** 1992  
**Depth (m):** 67.056  
**Latitude:** 45.2359571181101  
**Longitude:** -75.5967833885718  
**Path:** 152\1526586.pdf

**Bore Hole Information**

<b>Bore Hole ID:</b>	10048283	<b>Elevation:</b>	
<b>DP2BR:</b>		<b>Elevrc:</b>	
<b>Spatial Status:</b>		<b>Zone:</b>	18
<b>Code OB:</b>		<b>East83:</b>	453157.80
<b>Code OB Desc:</b>		<b>North83:</b>	5009336.00
<b>Open Hole:</b>		<b>Org CS:</b>	9
<b>Cluster Kind:</b>		<b>UTMRC:</b>	9
<b>Date Completed:</b>	28-Sep-1992 00:00:00	<b>UTMRC Desc:</b>	unknown UTM
<b>Remarks:</b>		<b>Location Method:</b>	lot
<b>Loc Method Desc:</b>	Lot centroid		
<b>Elevrc Desc:</b>			
<b>Location Source Date:</b>			
<b>Improvement Location Source:</b>			
<b>Improvement Location Method:</b>			
<b>Source Revision Comment:</b>			
<b>Supplier Comment:</b>			

**Overburden and Bedrock**

**Materials Interval**

**Formation ID:** 931064604  
**Layer:** 3  
**Color:** 2  
**General Color:** GREY  
**Mat1:** 18  
**Most Common Material:** SANDSTONE  
**Mat2:**  
**Mat2 Desc:**  
**Mat3:**  
**Mat3 Desc:**  
**Formation Top Depth:** 168.0  
**Formation End Depth:** 220.0  
**Formation End Depth UOM:** ft

**Overburden and Bedrock**

**Materials Interval**

**Formation ID:** 931064603  
**Layer:** 2  
**Color:** 2  
**General Color:** GREY  
**Mat1:** 15  
**Most Common Material:** LIMESTONE  
**Mat2:**  
**Mat2 Desc:**  
**Mat3:**  
**Mat3 Desc:**  
**Formation Top Depth:** 8.0  
**Formation End Depth:** 168.0  
**Formation End Depth UOM:** ft

<b>Map Key</b>	<b>Number of Records</b>	<b>Direction/ Distance (m)</b>	<b>Elev/Diff (m)</b>	<b>Site</b>	<b>DB</b>
<b><u>Overburden and Bedrock Materials Interval</u></b>					
<b>Formation ID:</b>		931064602			
<b>Layer:</b>		1			
<b>Color:</b>		6			
<b>General Color:</b>		BROWN			
<b>Mat1:</b>		05			
<b>Most Common Material:</b>		CLAY			
<b>Mat2:</b>		81			
<b>Mat2 Desc:</b>		SANDY			
<b>Mat3:</b>		12			
<b>Mat3 Desc:</b>		STONES			
<b>Formation Top Depth:</b>		0.0			
<b>Formation End Depth:</b>		8.0			
<b>Formation End Depth UOM:</b>		ft			
<b><u>Annular Space/Abandonment Sealing Record</u></b>					
<b>Plug ID:</b>		933111816			
<b>Layer:</b>		1			
<b>Plug From:</b>		0.0			
<b>Plug To:</b>		21.0			
<b>Plug Depth UOM:</b>		ft			
<b><u>Method of Construction &amp; Well Use</u></b>					
<b>Method Construction ID:</b>		961526586			
<b>Method Construction Code:</b>		5			
<b>Method Construction:</b>		Air Percussion			
<b>Other Method Construction:</b>					
<b><u>Pipe Information</u></b>					
<b>Pipe ID:</b>		10596853			
<b>Casing No:</b>		1			
<b>Comment:</b>					
<b>Alt Name:</b>					
<b><u>Construction Record - Casing</u></b>					
<b>Casing ID:</b>		930084544			
<b>Layer:</b>		1			
<b>Material:</b>		1			
<b>Open Hole or Material:</b>		STEEL			
<b>Depth From:</b>					
<b>Depth To:</b>		21.0			
<b>Casing Diameter:</b>		6.0			
<b>Casing Diameter UOM:</b>		inch			
<b>Casing Depth UOM:</b>		ft			
<b><u>Construction Record - Casing</u></b>					
<b>Casing ID:</b>		930084545			
<b>Layer:</b>		2			
<b>Material:</b>		4			
<b>Open Hole or Material:</b>		OPEN HOLE			
<b>Depth From:</b>					
<b>Depth To:</b>		220.0			
<b>Casing Diameter:</b>		6.0			

<b>Map Key</b>	<b>Number of Records</b>	<b>Direction/ Distance (m)</b>	<b>Elev/Diff (m)</b>	<b>Site</b>	<b>DB</b>
<b>Casing Diameter UOM:</b>		inch			
<b>Casing Depth UOM:</b>		ft			
<b><u>Results of Well Yield Testing</u></b>					
<b>Pumping Test Method Desc:</b>		PUMP			
<b>Pump Test ID:</b>		991526586			
<b>Pump Set At:</b>					
<b>Static Level:</b>		25.0			
<b>Final Level After Pumping:</b>		100.0			
<b>Recommended Pump Depth:</b>		100.0			
<b>Pumping Rate:</b>		20.0			
<b>Flowing Rate:</b>					
<b>Recommended Pump Rate:</b>		10.0			
<b>Levels UOM:</b>		ft			
<b>Rate UOM:</b>		GPM			
<b>Water State After Test Code:</b>		1			
<b>Water State After Test:</b>		CLEAR			
<b>Pumping Test Method:</b>		1			
<b>Pumping Duration HR:</b>		1			
<b>Pumping Duration MIN:</b>		0			
<b>Flowing:</b>		No			
<b><u>Draw Down &amp; Recovery</u></b>					
<b>Pump Test Detail ID:</b>		934652512			
<b>Test Type:</b>		Recovery			
<b>Test Duration:</b>		45			
<b>Test Level:</b>		27.0			
<b>Test Level UOM:</b>		ft			
<b><u>Draw Down &amp; Recovery</u></b>					
<b>Pump Test Detail ID:</b>		934909708			
<b>Test Type:</b>		Recovery			
<b>Test Duration:</b>		60			
<b>Test Level:</b>		25.0			
<b>Test Level UOM:</b>		ft			
<b><u>Draw Down &amp; Recovery</u></b>					
<b>Pump Test Detail ID:</b>		934107947			
<b>Test Type:</b>		Recovery			
<b>Test Duration:</b>		15			
<b>Test Level:</b>		39.0			
<b>Test Level UOM:</b>		ft			
<b><u>Draw Down &amp; Recovery</u></b>					
<b>Pump Test Detail ID:</b>		934391577			
<b>Test Type:</b>		Recovery			
<b>Test Duration:</b>		30			
<b>Test Level:</b>		32.0			
<b>Test Level UOM:</b>		ft			
<b><u>Water Details</u></b>					
<b>Water ID:</b>		933485948			
<b>Layer:</b>		1			
<b>Kind Code:</b>		5			
<b>Kind:</b>		Not stated			

Map Key	Number of Records	Direction/ Distance (m)	Elev/Diff (m)	Site	DB
<b>Water Found Depth:</b>		216.0			
<b>Water Found Depth UOM:</b>		ft			
<b>Links</b>					
<b>Bore Hole ID:</b>	10048283			<b>Tag No:</b>	
<b>Depth M:</b>	67.056			<b>Contractor:</b>	1558
<b>Year Completed:</b>	1992			<b>Path:</b>	152\1526586.pdf
<b>Well Completed Dt:</b>	1992/09/28			<b>Latitude:</b>	45.2359571181101
<b>Audit No:</b>	60332			<b>Longitude:</b>	-75.5967833885718

<a href="#">6</a>	23 of 26	WSW/14.8	98.7 / -1.14	lot 8 con 3 ON	WWIS
<b>Well ID:</b>	1529249			<b>Flowing (Y/N):</b>	
<b>Construction Date:</b>				<b>Flow Rate:</b>	
<b>Use 1st:</b>	Domestic			<b>Data Entry Status:</b>	
<b>Use 2nd:</b>				<b>Data Src:</b>	1
<b>Final Well Status:</b>	Water Supply			<b>Date Received:</b>	05-Nov-1996 00:00:00
<b>Water Type:</b>				<b>Selected Flag:</b>	TRUE
<b>Casing Material:</b>				<b>Abandonment Rec:</b>	
<b>Audit No:</b>	171249			<b>Contractor:</b>	1558
<b>Tag:</b>				<b>Form Version:</b>	1
<b>Constructn Method:</b>				<b>Owner:</b>	
<b>Elevation (m):</b>				<b>County:</b>	OTTAWA-CARLETON
<b>Elevatn Reliability:</b>				<b>Lot:</b>	008
<b>Depth to Bedrock:</b>				<b>Concession:</b>	03
<b>Well Depth:</b>				<b>Concession Name:</b>	CON
<b>Overburden/Bedrock:</b>				<b>Easting NAD83:</b>	
<b>Pump Rate:</b>				<b>Northing NAD83:</b>	
<b>Static Water Level:</b>				<b>Zone:</b>	
<b>Clear/Cloudy:</b>				<b>UTM Reliability:</b>	
<b>Municipality:</b>	OSGOODE TOWNSHIP				
<b>Site Info:</b>					

**PDF URL (Map):** [https://d2khazk8e83rdv.cloudfront.net/moe\\_mapping/downloads/2Water/Wells\\_pdfs/152\1529249.pdf](https://d2khazk8e83rdv.cloudfront.net/moe_mapping/downloads/2Water/Wells_pdfs/152\1529249.pdf)

**Additional Detail(s) (Map)**

**Well Completed Date:** 1996/08/27  
**Year Completed:** 1996  
**Depth (m):** 45.72  
**Latitude:** 45.2359571181101  
**Longitude:** -75.5967833885718  
**Path:** 152\1529249.pdf

**Bore Hole Information**

<b>Bore Hole ID:</b>	10050785	<b>Elevation:</b>	
<b>DP2BR:</b>		<b>Elevrc:</b>	
<b>Spatial Status:</b>		<b>Zone:</b>	18
<b>Code OB:</b>		<b>East83:</b>	453157.80
<b>Code OB Desc:</b>		<b>North83:</b>	5009336.00
<b>Open Hole:</b>		<b>Org CS:</b>	
<b>Cluster Kind:</b>		<b>UTMRC:</b>	9
<b>Date Completed:</b>	27-Aug-1996 00:00:00	<b>UTMRC Desc:</b>	unknown UTM
<b>Remarks:</b>		<b>Location Method:</b>	lot
<b>Loc Method Desc:</b>	Lot centroid		
<b>Elevrc Desc:</b>			
<b>Location Source Date:</b>			
<b>Improvement Location Source:</b>			
<b>Improvement Location Method:</b>			

<b>Map Key</b>	<b>Number of Records</b>	<b>Direction/ Distance (m)</b>	<b>Elev/Diff (m)</b>	<b>Site</b>	<b>DB</b>
<i>Source Revision Comment:</i>					
<i>Supplier Comment:</i>					
<b><u>Overburden and Bedrock</u></b>					
<b><u>Materials Interval</u></b>					
<b>Formation ID:</b>		931072156			
<b>Layer:</b>		1			
<b>Color:</b>		6			
<b>General Color:</b>		BROWN			
<b>Mat1:</b>		28			
<b>Most Common Material:</b>		SAND			
<b>Mat2:</b>		68			
<b>Mat2 Desc:</b>		DRY			
<b>Mat3:</b>					
<b>Mat3 Desc:</b>					
<b>Formation Top Depth:</b>		0.0			
<b>Formation End Depth:</b>		12.0			
<b>Formation End Depth UOM:</b>		ft			
<b><u>Overburden and Bedrock</u></b>					
<b><u>Materials Interval</u></b>					
<b>Formation ID:</b>		931072160			
<b>Layer:</b>		5			
<b>Color:</b>		2			
<b>General Color:</b>		GREY			
<b>Mat1:</b>		18			
<b>Most Common Material:</b>		SANDSTONE			
<b>Mat2:</b>		75			
<b>Mat2 Desc:</b>		LIGHT-COLOURED			
<b>Mat3:</b>		74			
<b>Mat3 Desc:</b>		LAYERED			
<b>Formation Top Depth:</b>		90.0			
<b>Formation End Depth:</b>		150.0			
<b>Formation End Depth UOM:</b>		ft			
<b><u>Overburden and Bedrock</u></b>					
<b><u>Materials Interval</u></b>					
<b>Formation ID:</b>		931072157			
<b>Layer:</b>		2			
<b>Color:</b>		2			
<b>General Color:</b>		GREY			
<b>Mat1:</b>		28			
<b>Most Common Material:</b>		SAND			
<b>Mat2:</b>		91			
<b>Mat2 Desc:</b>		WATER-BEARING			
<b>Mat3:</b>					
<b>Mat3 Desc:</b>					
<b>Formation Top Depth:</b>		12.0			
<b>Formation End Depth:</b>		22.0			
<b>Formation End Depth UOM:</b>		ft			
<b><u>Overburden and Bedrock</u></b>					
<b><u>Materials Interval</u></b>					
<b>Formation ID:</b>		931072158			
<b>Layer:</b>		3			
<b>Color:</b>		2			
<b>General Color:</b>		GREY			
<b>Mat1:</b>		11			

<b>Map Key</b>	<b>Number of Records</b>	<b>Direction/ Distance (m)</b>	<b>Elev/Diff (m)</b>	<b>Site</b>	<b>DB</b>
<b>Most Common Material:</b>					
<b>Mat2:</b>		GRAVEL			
<b>Mat2 Desc:</b>		12			
<b>Mat3:</b>		STONES			
<b>Mat3 Desc:</b>		79			
<b>Formation Top Depth:</b>		PACKED			
<b>Formation End Depth:</b>		22.0			
<b>Formation End Depth UOM:</b>		26.0			
		ft			
<b><u>Overburden and Bedrock Materials Interval</u></b>					
<b>Formation ID:</b>		931072159			
<b>Layer:</b>		4			
<b>Color:</b>		2			
<b>General Color:</b>		GREY			
<b>Mat1:</b>		15			
<b>Most Common Material:</b>		LIMESTONE			
<b>Mat2:</b>		73			
<b>Mat2 Desc:</b>		HARD			
<b>Mat3:</b>					
<b>Mat3 Desc:</b>					
<b>Formation Top Depth:</b>		26.0			
<b>Formation End Depth:</b>		90.0			
<b>Formation End Depth UOM:</b>		ft			
<b><u>Annular Space/Abandonment Sealing Record</u></b>					
<b>Plug ID:</b>		933114221			
<b>Layer:</b>		1			
<b>Plug From:</b>		0.0			
<b>Plug To:</b>		30.0			
<b>Plug Depth UOM:</b>		ft			
<b><u>Method of Construction &amp; Well Use</u></b>					
<b>Method Construction ID:</b>		961529249			
<b>Method Construction Code:</b>		5			
<b>Method Construction:</b>		Air Percussion			
<b>Other Method Construction:</b>					
<b><u>Pipe Information</u></b>					
<b>Pipe ID:</b>		10599355			
<b>Casing No:</b>		1			
<b>Comment:</b>					
<b>Alt Name:</b>					
<b><u>Construction Record - Casing</u></b>					
<b>Casing ID:</b>		930088664			
<b>Layer:</b>		1			
<b>Material:</b>		1			
<b>Open Hole or Material:</b>		STEEL			
<b>Depth From:</b>					
<b>Depth To:</b>		30.0			
<b>Casing Diameter:</b>		6.0			
<b>Casing Diameter UOM:</b>		inch			
<b>Casing Depth UOM:</b>		ft			



<b>Map Key</b>	<b>Number of Records</b>	<b>Direction/ Distance (m)</b>	<b>Elev/Diff (m)</b>	<b>Site</b>	<b>DB</b>
<b><u>Construction Record - Casing</u></b>					
<b>Casing ID:</b>			930088665		
<b>Layer:</b>			2		
<b>Material:</b>			4		
<b>Open Hole or Material:</b>			OPEN HOLE		
<b>Depth From:</b>					
<b>Depth To:</b>			150.0		
<b>Casing Diameter:</b>			6.0		
<b>Casing Diameter UOM:</b>			inch		
<b>Casing Depth UOM:</b>			ft		
<b><u>Results of Well Yield Testing</u></b>					
<b>Pumping Test Method Desc:</b>			PUMP		
<b>Pump Test ID:</b>			991529249		
<b>Pump Set At:</b>					
<b>Static Level:</b>			18.0		
<b>Final Level After Pumping:</b>			75.0		
<b>Recommended Pump Depth:</b>			140.0		
<b>Pumping Rate:</b>			10.0		
<b>Flowing Rate:</b>					
<b>Recommended Pump Rate:</b>			5.0		
<b>Levels UOM:</b>			ft		
<b>Rate UOM:</b>			GPM		
<b>Water State After Test Code:</b>			2		
<b>Water State After Test:</b>			CLOUDY		
<b>Pumping Test Method:</b>			1		
<b>Pumping Duration HR:</b>			1		
<b>Pumping Duration MIN:</b>			0		
<b>Flowing:</b>			No		
<b><u>Draw Down &amp; Recovery</u></b>					
<b>Pump Test Detail ID:</b>			934390042		
<b>Test Type:</b>			Draw Down		
<b>Test Duration:</b>			30		
<b>Test Level:</b>			100.0		
<b>Test Level UOM:</b>			ft		
<b><u>Draw Down &amp; Recovery</u></b>					
<b>Pump Test Detail ID:</b>			934659073		
<b>Test Type:</b>			Draw Down		
<b>Test Duration:</b>			45		
<b>Test Level:</b>			90.0		
<b>Test Level UOM:</b>			ft		
<b><u>Draw Down &amp; Recovery</u></b>					
<b>Pump Test Detail ID:</b>			934115078		
<b>Test Type:</b>			Draw Down		
<b>Test Duration:</b>			15		
<b>Test Level:</b>			145.0		
<b>Test Level UOM:</b>			ft		
<b><u>Draw Down &amp; Recovery</u></b>					
<b>Pump Test Detail ID:</b>			934908163		
<b>Test Type:</b>			Draw Down		
<b>Test Duration:</b>			60		

Map Key	Number of Records	Direction/ Distance (m)	Elev/Diff (m)	Site	DB
<b>Test Level:</b>		75.0			
<b>Test Level UOM:</b>		ft			
<b><u>Water Details</u></b>					
<b>Water ID:</b>		933489162			
<b>Layer:</b>		1			
<b>Kind Code:</b>		5			
<b>Kind:</b>		Not stated			
<b>Water Found Depth:</b>		106.0			
<b>Water Found Depth UOM:</b>		ft			
<b><u>Water Details</u></b>					
<b>Water ID:</b>		933489163			
<b>Layer:</b>		2			
<b>Kind Code:</b>		5			
<b>Kind:</b>		Not stated			
<b>Water Found Depth:</b>		140.0			
<b>Water Found Depth UOM:</b>		ft			
<b><u>Links</u></b>					
<b>Bore Hole ID:</b>		10050785		<b>Tag No:</b>	
<b>Depth M:</b>		45.72		<b>Contractor:</b>	1558
<b>Year Completed:</b>		1996		<b>Path:</b>	152\1529249.pdf
<b>Well Completed Dt:</b>		1996/08/27		<b>Latitude:</b>	45.2359571181101
<b>Audit No:</b>		171249		<b>Longitude:</b>	-75.5967833885718

<a href="#">6</a>	24 of 26	WSW/14.8	98.7 / -1.14	lot 8 con 3 ON	WWIS
<b>Well ID:</b>		1529253		<b>Flowing (Y/N):</b>	
<b>Construction Date:</b>				<b>Flow Rate:</b>	
<b>Use 1st:</b>		Domestic		<b>Data Entry Status:</b>	
<b>Use 2nd:</b>				<b>Data Src:</b>	1
<b>Final Well Status:</b>		Water Supply		<b>Date Received:</b>	05-Nov-1996 00:00:00
<b>Water Type:</b>				<b>Selected Flag:</b>	TRUE
<b>Casing Material:</b>				<b>Abandonment Rec:</b>	
<b>Audit No:</b>		171258		<b>Contractor:</b>	1558
<b>Tag:</b>				<b>Form Version:</b>	1
<b>Constructn Method:</b>				<b>Owner:</b>	
<b>Elevation (m):</b>				<b>County:</b>	OTTAWA-CARLETON
<b>Elevatn Reliabilty:</b>				<b>Lot:</b>	008
<b>Depth to Bedrock:</b>				<b>Concession:</b>	03
<b>Well Depth:</b>				<b>Concession Name:</b>	CON
<b>Overburden/Bedrock:</b>				<b>Easting NAD83:</b>	
<b>Pump Rate:</b>				<b>Northing NAD83:</b>	
<b>Static Water Level:</b>				<b>Zone:</b>	
<b>Clear/Cloudy:</b>				<b>UTM Reliability:</b>	
<b>Municipality:</b>		OSGOODE TOWNSHIP			
<b>Site Info:</b>					

**PDF URL (Map):** [https://d2khazk8e83rdv.cloudfront.net/moe\\_mapping/downloads/2Water/Wells\\_pdfs/152\1529253.pdf](https://d2khazk8e83rdv.cloudfront.net/moe_mapping/downloads/2Water/Wells_pdfs/152\1529253.pdf)

**Additional Detail(s) (Map)**

**Well Completed Date:** 1996/09/10  
**Year Completed:** 1996  
**Depth (m):** 53.34  
**Latitude:** 45.2359571181101  
**Longitude:** -75.5967833885718

Map Key	Number of Records	Direction/ Distance (m)	Elev/Diff (m)	Site	DB
Path:		152\1529253.pdf			

**Bore Hole Information**

<b>Bore Hole ID:</b>	10050789	<b>Elevation:</b>	
<b>DP2BR:</b>		<b>Elevrc:</b>	
<b>Spatial Status:</b>		<b>Zone:</b>	18
<b>Code OB:</b>		<b>East83:</b>	453157.80
<b>Code OB Desc:</b>		<b>North83:</b>	5009336.00
<b>Open Hole:</b>		<b>Org CS:</b>	
<b>Cluster Kind:</b>		<b>UTMRC:</b>	9
<b>Date Completed:</b>	10-Sep-1996 00:00:00	<b>UTMRC Desc:</b>	unknown UTM
<b>Remarks:</b>		<b>Location Method:</b>	lot
<b>Loc Method Desc:</b>	Lot centroid		
<b>Elevrc Desc:</b>			
<b>Location Source Date:</b>			
<b>Improvement Location Source:</b>			
<b>Improvement Location Method:</b>			
<b>Source Revision Comment:</b>			
<b>Supplier Comment:</b>			

**Overburden and Bedrock Materials Interval**

<b>Formation ID:</b>	931072179
<b>Layer:</b>	3
<b>Color:</b>	2
<b>General Color:</b>	GREY
<b>Mat1:</b>	05
<b>Most Common Material:</b>	CLAY
<b>Mat2:</b>	12
<b>Mat2 Desc:</b>	STONES
<b>Mat3:</b>	81
<b>Mat3 Desc:</b>	SANDY
<b>Formation Top Depth:</b>	25.0
<b>Formation End Depth:</b>	29.0
<b>Formation End Depth UOM:</b>	ft

**Overburden and Bedrock Materials Interval**

<b>Formation ID:</b>	931072180
<b>Layer:</b>	4
<b>Color:</b>	2
<b>General Color:</b>	GREY
<b>Mat1:</b>	15
<b>Most Common Material:</b>	LIMESTONE
<b>Mat2:</b>	73
<b>Mat2 Desc:</b>	HARD
<b>Mat3:</b>	
<b>Mat3 Desc:</b>	
<b>Formation Top Depth:</b>	29.0
<b>Formation End Depth:</b>	140.0
<b>Formation End Depth UOM:</b>	ft

**Overburden and Bedrock Materials Interval**

<b>Formation ID:</b>	931072181
<b>Layer:</b>	5
<b>Color:</b>	2
<b>General Color:</b>	GREY

<b>Map Key</b>	<b>Number of Records</b>	<b>Direction/ Distance (m)</b>	<b>Elev/Diff (m)</b>	<b>Site</b>	<b>DB</b>
<b>Mat1:</b>		18			
<b>Most Common Material:</b>		SANDSTONE			
<b>Mat2:</b>		73			
<b>Mat2 Desc:</b>		HARD			
<b>Mat3:</b>					
<b>Mat3 Desc:</b>					
<b>Formation Top Depth:</b>		140.0			
<b>Formation End Depth:</b>		175.0			
<b>Formation End Depth UOM:</b>		ft			
<b><u>Overburden and Bedrock Materials Interval</u></b>					
<b>Formation ID:</b>		931072178			
<b>Layer:</b>		2			
<b>Color:</b>		2			
<b>General Color:</b>		GREY			
<b>Mat1:</b>		28			
<b>Most Common Material:</b>		SAND			
<b>Mat2:</b>		91			
<b>Mat2 Desc:</b>		WATER-BEARING			
<b>Mat3:</b>					
<b>Mat3 Desc:</b>					
<b>Formation Top Depth:</b>		12.0			
<b>Formation End Depth:</b>		25.0			
<b>Formation End Depth UOM:</b>		ft			
<b><u>Overburden and Bedrock Materials Interval</u></b>					
<b>Formation ID:</b>		931072177			
<b>Layer:</b>		1			
<b>Color:</b>		6			
<b>General Color:</b>		BROWN			
<b>Mat1:</b>		28			
<b>Most Common Material:</b>		SAND			
<b>Mat2:</b>					
<b>Mat2 Desc:</b>					
<b>Mat3:</b>					
<b>Mat3 Desc:</b>					
<b>Formation Top Depth:</b>		0.0			
<b>Formation End Depth:</b>		12.0			
<b>Formation End Depth UOM:</b>		ft			
<b><u>Annular Space/Abandonment Sealing Record</u></b>					
<b>Plug ID:</b>		933114225			
<b>Layer:</b>		1			
<b>Plug From:</b>		0.0			
<b>Plug To:</b>		35.0			
<b>Plug Depth UOM:</b>		ft			
<b><u>Method of Construction &amp; Well Use</u></b>					
<b>Method Construction ID:</b>		961529253			
<b>Method Construction Code:</b>		5			
<b>Method Construction:</b>		Air Percussion			
<b>Other Method Construction:</b>					

**Pipe Information**

<i>Map Key</i>	<i>Number of Records</i>	<i>Direction/ Distance (m)</i>	<i>Elev/Diff (m)</i>	<i>Site</i>	<i>DB</i>
<i>Pipe ID:</i>		10599359			
<i>Casing No:</i>		1			
<i>Comment:</i>					
<i>Alt Name:</i>					
<b><u>Construction Record - Casing</u></b>					
<i>Casing ID:</i>		930088673			
<i>Layer:</i>		2			
<i>Material:</i>		4			
<i>Open Hole or Material:</i>		OPEN HOLE			
<i>Depth From:</i>					
<i>Depth To:</i>		175.0			
<i>Casing Diameter:</i>		6.0			
<i>Casing Diameter UOM:</i>		inch			
<i>Casing Depth UOM:</i>		ft			
<b><u>Construction Record - Casing</u></b>					
<i>Casing ID:</i>		930088672			
<i>Layer:</i>		1			
<i>Material:</i>		1			
<i>Open Hole or Material:</i>		STEEL			
<i>Depth From:</i>					
<i>Depth To:</i>		37.0			
<i>Casing Diameter:</i>		6.0			
<i>Casing Diameter UOM:</i>		inch			
<i>Casing Depth UOM:</i>		ft			
<b><u>Results of Well Yield Testing</u></b>					
<i>Pumping Test Method Desc:</i>		PUMP			
<i>Pump Test ID:</i>		991529253			
<i>Pump Set At:</i>					
<i>Static Level:</i>		19.0			
<i>Final Level After Pumping:</i>		100.0			
<i>Recommended Pump Depth:</i>		160.0			
<i>Pumping Rate:</i>		50.0			
<i>Flowing Rate:</i>					
<i>Recommended Pump Rate:</i>		5.0			
<i>Levels UOM:</i>		ft			
<i>Rate UOM:</i>		GPM			
<i>Water State After Test Code:</i>		2			
<i>Water State After Test:</i>		CLOUDY			
<i>Pumping Test Method:</i>		1			
<i>Pumping Duration HR:</i>		1			
<i>Pumping Duration MIN:</i>		0			
<i>Flowing:</i>		No			
<b><u>Draw Down &amp; Recovery</u></b>					
<i>Pump Test Detail ID:</i>		934908167			
<i>Test Type:</i>		Draw Down			
<i>Test Duration:</i>		60			
<i>Test Level:</i>		100.0			
<i>Test Level UOM:</i>		ft			
<b><u>Draw Down &amp; Recovery</u></b>					
<i>Pump Test Detail ID:</i>		934390046			
<i>Test Type:</i>		Draw Down			

Map Key	Number of Records	Direction/ Distance (m)	Elev/Diff (m)	Site	DB
<b>Test Duration:</b>		30			
<b>Test Level:</b>		125.0			
<b>Test Level UOM:</b>		ft			
<b><u>Draw Down &amp; Recovery</u></b>					
<b>Pump Test Detail ID:</b>		934659077			
<b>Test Type:</b>		Draw Down			
<b>Test Duration:</b>		45			
<b>Test Level:</b>		110.0			
<b>Test Level UOM:</b>		ft			
<b><u>Draw Down &amp; Recovery</u></b>					
<b>Pump Test Detail ID:</b>		934115082			
<b>Test Type:</b>		Draw Down			
<b>Test Duration:</b>		15			
<b>Test Level:</b>		170.0			
<b>Test Level UOM:</b>		ft			
<b><u>Water Details</u></b>					
<b>Water ID:</b>		933489169			
<b>Layer:</b>		1			
<b>Kind Code:</b>		5			
<b>Kind:</b>		Not stated			
<b>Water Found Depth:</b>		81.0			
<b>Water Found Depth UOM:</b>		ft			
<b><u>Water Details</u></b>					
<b>Water ID:</b>		933489170			
<b>Layer:</b>		2			
<b>Kind Code:</b>		5			
<b>Kind:</b>		Not stated			
<b>Water Found Depth:</b>		161.0			
<b>Water Found Depth UOM:</b>		ft			
<b><u>Links</u></b>					
<b>Bore Hole ID:</b>		10050789		<b>Tag No:</b>	
<b>Depth M:</b>		53.34		<b>Contractor:</b>	1558
<b>Year Completed:</b>		1996		<b>Path:</b>	152\1529253.pdf
<b>Well Completed Dt:</b>		1996/09/10		<b>Latitude:</b>	45.2359571181101
<b>Audit No:</b>		171258		<b>Longitude:</b>	-75.5967833885718

<a href="#">6</a>	25 of 26	WSW/14.8	98.7 / -1.14	lot 8 con 3 ON	WWIS
<b>Well ID:</b>		1529282		<b>Flowing (Y/N):</b>	
<b>Construction Date:</b>				<b>Flow Rate:</b>	
<b>Use 1st:</b>		Domestic		<b>Data Entry Status:</b>	
<b>Use 2nd:</b>				<b>Data Src:</b>	1
<b>Final Well Status:</b>		Water Supply		<b>Date Received:</b>	06-Dec-1996 00:00:00
<b>Water Type:</b>				<b>Selected Flag:</b>	TRUE
<b>Casing Material:</b>				<b>Abandonment Rec:</b>	
<b>Audit No:</b>		171288		<b>Contractor:</b>	1558
<b>Tag:</b>				<b>Form Version:</b>	1
<b>Constructn Method:</b>				<b>Owner:</b>	
<b>Elevation (m):</b>				<b>County:</b>	OTTAWA-CARLETON
<b>Elevatn Reliabilty:</b>				<b>Lot:</b>	008

<b>Map Key</b>	<b>Number of Records</b>	<b>Direction/ Distance (m)</b>	<b>Elev/Diff (m)</b>	<b>Site</b>	<b>DB</b>
<b>Depth to Bedrock:</b>				<b>Concession:</b>	03
<b>Well Depth:</b>				<b>Concession Name:</b>	CON
<b>Overburden/Bedrock:</b>				<b>Easting NAD83:</b>	
<b>Pump Rate:</b>				<b>Northing NAD83:</b>	
<b>Static Water Level:</b>				<b>Zone:</b>	
<b>Clear/Cloudy:</b>				<b>UTM Reliability:</b>	
<b>Municipality:</b>		OSGOODE TOWNSHIP			
<b>Site Info:</b>					
<b>PDF URL (Map):</b>		https://d2khazk8e83rdv.cloudfront.net/moe_mapping/downloads/2Water/Wells_pdfs/152\1529282.pdf			
<b><u>Additional Detail(s) (Map)</u></b>					
<b>Well Completed Date:</b>		1996/11/22			
<b>Year Completed:</b>		1996			
<b>Depth (m):</b>		53.34			
<b>Latitude:</b>		45.2359571181101			
<b>Longitude:</b>		-75.5967833885718			
<b>Path:</b>		152\1529282.pdf			
<b><u>Bore Hole Information</u></b>					
<b>Bore Hole ID:</b>	10050818			<b>Elevation:</b>	
<b>DP2BR:</b>				<b>Elevrc:</b>	
<b>Spatial Status:</b>				<b>Zone:</b>	18
<b>Code OB:</b>				<b>East83:</b>	453157.80
<b>Code OB Desc:</b>				<b>North83:</b>	5009336.00
<b>Open Hole:</b>				<b>Org CS:</b>	
<b>Cluster Kind:</b>				<b>UTMRC:</b>	9
<b>Date Completed:</b>	22-Nov-1996 00:00:00			<b>UTMRC Desc:</b>	unknown UTM
<b>Remarks:</b>				<b>Location Method:</b>	lot
<b>Loc Method Desc:</b>		Lot centroid			
<b>Elevrc Desc:</b>					
<b>Location Source Date:</b>					
<b>Improvement Location Source:</b>					
<b>Improvement Location Method:</b>					
<b>Source Revision Comment:</b>					
<b>Supplier Comment:</b>					
<b><u>Overburden and Bedrock</u></b>					
<b><u>Materials Interval</u></b>					
<b>Formation ID:</b>		931072277			
<b>Layer:</b>		3			
<b>Color:</b>		2			
<b>General Color:</b>		GREY			
<b>Mat1:</b>		28			
<b>Most Common Material:</b>		SAND			
<b>Mat2:</b>		11			
<b>Mat2 Desc:</b>		GRAVEL			
<b>Mat3:</b>		91			
<b>Mat3 Desc:</b>		WATER-BEARING			
<b>Formation Top Depth:</b>		18.0			
<b>Formation End Depth:</b>		26.0			
<b>Formation End Depth UOM:</b>		ft			
<b><u>Overburden and Bedrock</u></b>					
<b><u>Materials Interval</u></b>					
<b>Formation ID:</b>		931072279			
<b>Layer:</b>		5			
<b>Color:</b>		1			

<b>Map Key</b>	<b>Number of Records</b>	<b>Direction/ Distance (m)</b>	<b>Elev/Diff (m)</b>	<b>Site</b>	<b>DB</b>
<b>General Color:</b>		WHITE			
<b>Mat1:</b>		18			
<b>Most Common Material:</b>		SANDSTONE			
<b>Mat2:</b>		73			
<b>Mat2 Desc:</b>		HARD			
<b>Mat3:</b>					
<b>Mat3 Desc:</b>					
<b>Formation Top Depth:</b>		138.0			
<b>Formation End Depth:</b>		175.0			
<b>Formation End Depth UOM:</b>		ft			
<b><u>Overburden and Bedrock Materials Interval</u></b>					
<b>Formation ID:</b>		931072275			
<b>Layer:</b>		1			
<b>Color:</b>		6			
<b>General Color:</b>		BROWN			
<b>Mat1:</b>		18			
<b>Most Common Material:</b>		SANDSTONE			
<b>Mat2:</b>		79			
<b>Mat2 Desc:</b>		PACKED			
<b>Mat3:</b>					
<b>Mat3 Desc:</b>					
<b>Formation Top Depth:</b>		0.0			
<b>Formation End Depth:</b>		6.0			
<b>Formation End Depth UOM:</b>		ft			
<b><u>Overburden and Bedrock Materials Interval</u></b>					
<b>Formation ID:</b>		931072278			
<b>Layer:</b>		4			
<b>Color:</b>		2			
<b>General Color:</b>		GREY			
<b>Mat1:</b>		15			
<b>Most Common Material:</b>		LIMESTONE			
<b>Mat2:</b>		73			
<b>Mat2 Desc:</b>		HARD			
<b>Mat3:</b>					
<b>Mat3 Desc:</b>					
<b>Formation Top Depth:</b>		26.0			
<b>Formation End Depth:</b>		138.0			
<b>Formation End Depth UOM:</b>		ft			
<b><u>Overburden and Bedrock Materials Interval</u></b>					
<b>Formation ID:</b>		931072276			
<b>Layer:</b>		2			
<b>Color:</b>		6			
<b>General Color:</b>		BROWN			
<b>Mat1:</b>		28			
<b>Most Common Material:</b>		SAND			
<b>Mat2:</b>		91			
<b>Mat2 Desc:</b>		WATER-BEARING			
<b>Mat3:</b>					
<b>Mat3 Desc:</b>					
<b>Formation Top Depth:</b>		6.0			
<b>Formation End Depth:</b>		18.0			
<b>Formation End Depth UOM:</b>		ft			



<i>Map Key</i>	<i>Number of Records</i>	<i>Direction/ Distance (m)</i>	<i>Elev/Diff (m)</i>	<i>Site</i>	<i>DB</i>
<b><u>Annular Space/Abandonment Sealing Record</u></b>					
<b>Plug ID:</b>		933114250			
<b>Layer:</b>		1			
<b>Plug From:</b>		32.0			
<b>Plug To:</b>		0.0			
<b>Plug Depth UOM:</b>		ft			
<b><u>Method of Construction &amp; Well Use</u></b>					
<b>Method Construction ID:</b>		961529282			
<b>Method Construction Code:</b>		5			
<b>Method Construction:</b>		Air Percussion			
<b>Other Method Construction:</b>					
<b><u>Pipe Information</u></b>					
<b>Pipe ID:</b>		10599388			
<b>Casing No:</b>		1			
<b>Comment:</b>					
<b>Alt Name:</b>					
<b><u>Construction Record - Casing</u></b>					
<b>Casing ID:</b>		930088726			
<b>Layer:</b>		2			
<b>Material:</b>		4			
<b>Open Hole or Material:</b>		OPEN HOLE			
<b>Depth From:</b>					
<b>Depth To:</b>		175.0			
<b>Casing Diameter:</b>		6.0			
<b>Casing Diameter UOM:</b>		inch			
<b>Casing Depth UOM:</b>		ft			
<b><u>Construction Record - Casing</u></b>					
<b>Casing ID:</b>		930088725			
<b>Layer:</b>		1			
<b>Material:</b>		1			
<b>Open Hole or Material:</b>		STEEL			
<b>Depth From:</b>					
<b>Depth To:</b>		34.0			
<b>Casing Diameter:</b>		6.0			
<b>Casing Diameter UOM:</b>		inch			
<b>Casing Depth UOM:</b>		ft			
<b><u>Results of Well Yield Testing</u></b>					
<b>Pumping Test Method Desc:</b>		PUMP			
<b>Pump Test ID:</b>		991529282			
<b>Pump Set At:</b>					
<b>Static Level:</b>		18.0			
<b>Final Level After Pumping:</b>		30.0			
<b>Recommended Pump Depth:</b>		165.0			
<b>Pumping Rate:</b>		50.0			
<b>Flowing Rate:</b>					
<b>Recommended Pump Rate:</b>		5.0			
<b>Levels UOM:</b>		ft			
<b>Rate UOM:</b>		GPM			
<b>Water State After Test Code:</b>		2			

<b>Map Key</b>	<b>Number of Records</b>	<b>Direction/ Distance (m)</b>	<b>Elev/Diff (m)</b>	<b>Site</b>	<b>DB</b>
<b>Water State After Test:</b>		CLOUDY			
<b>Pumping Test Method:</b>		1			
<b>Pumping Duration HR:</b>		1			
<b>Pumping Duration MIN:</b>		0			
<b>Flowing:</b>		No			
<b><u>Draw Down &amp; Recovery</u></b>					
<b>Pump Test Detail ID:</b>		934659100			
<b>Test Type:</b>					
<b>Test Duration:</b>		45			
<b>Test Level:</b>		75.0			
<b>Test Level UOM:</b>		ft			
<b><u>Draw Down &amp; Recovery</u></b>					
<b>Pump Test Detail ID:</b>		934390069			
<b>Test Type:</b>					
<b>Test Duration:</b>		30			
<b>Test Level:</b>		100.0			
<b>Test Level UOM:</b>		ft			
<b><u>Draw Down &amp; Recovery</u></b>					
<b>Pump Test Detail ID:</b>		934115522			
<b>Test Type:</b>					
<b>Test Duration:</b>		15			
<b>Test Level:</b>		170.0			
<b>Test Level UOM:</b>		ft			
<b><u>Draw Down &amp; Recovery</u></b>					
<b>Pump Test Detail ID:</b>		934908190			
<b>Test Type:</b>					
<b>Test Duration:</b>		60			
<b>Test Level:</b>		30.0			
<b>Test Level UOM:</b>		ft			
<b><u>Water Details</u></b>					
<b>Water ID:</b>		933489209			
<b>Layer:</b>		1			
<b>Kind Code:</b>		5			
<b>Kind:</b>		Not stated			
<b>Water Found Depth:</b>		118.0			
<b>Water Found Depth UOM:</b>		ft			
<b><u>Water Details</u></b>					
<b>Water ID:</b>		933489211			
<b>Layer:</b>		3			
<b>Kind Code:</b>					
<b>Kind:</b>					
<b>Water Found Depth:</b>		165.0			
<b>Water Found Depth UOM:</b>		ft			
<b><u>Water Details</u></b>					
<b>Water ID:</b>		933489210			
<b>Layer:</b>		2			

Map Key	Number of Records	Direction/ Distance (m)	Elev/Diff (m)	Site	DB
<b>Kind Code:</b>		5			
<b>Kind:</b>		Not stated			
<b>Water Found Depth:</b>		129.0			
<b>Water Found Depth UOM:</b>		ft			
<b>Links</b>					
<b>Bore Hole ID:</b>	10050818			<b>Tag No:</b>	
<b>Depth M:</b>	53.34			<b>Contractor:</b>	1558
<b>Year Completed:</b>	1996			<b>Path:</b>	152\1529282.pdf
<b>Well Completed Dt:</b>	1996/11/22			<b>Latitude:</b>	45.2359571181101
<b>Audit No:</b>	171288			<b>Longitude:</b>	-75.5967833885718

<u>6</u>	26 of 26	WSW/14.8	98.7 / -1.14	lot 8 con 3 ON	WWIS
<b>Well ID:</b>	1529631			<b>Flowing (Y/N):</b>	
<b>Construction Date:</b>				<b>Flow Rate:</b>	
<b>Use 1st:</b>	Domestic			<b>Data Entry Status:</b>	
<b>Use 2nd:</b>				<b>Data Src:</b>	1
<b>Final Well Status:</b>	Water Supply			<b>Date Received:</b>	17-Oct-1997 00:00:00
<b>Water Type:</b>				<b>Selected Flag:</b>	TRUE
<b>Casing Material:</b>				<b>Abandonment Rec:</b>	
<b>Audit No:</b>	183340			<b>Contractor:</b>	1558
<b>Tag:</b>				<b>Form Version:</b>	1
<b>Constructn Method:</b>				<b>Owner:</b>	
<b>Elevation (m):</b>				<b>County:</b>	OTTAWA-CARLETON
<b>Elevatn Reliabilty:</b>				<b>Lot:</b>	008
<b>Depth to Bedrock:</b>				<b>Concession:</b>	03
<b>Well Depth:</b>				<b>Concession Name:</b>	CON
<b>Overburden/Bedrock:</b>				<b>Easting NAD83:</b>	
<b>Pump Rate:</b>				<b>Northing NAD83:</b>	
<b>Static Water Level:</b>				<b>Zone:</b>	
<b>Clear/Cloudy:</b>				<b>UTM Reliability:</b>	
<b>Municipality:</b>	OSGOODE TOWNSHIP				
<b>Site Info:</b>					

**PDF URL (Map):** [https://d2khazk8e83rdv.cloudfront.net/moe\\_mapping/downloads/2Water/Wells\\_pdfs/152\1529631.pdf](https://d2khazk8e83rdv.cloudfront.net/moe_mapping/downloads/2Water/Wells_pdfs/152\1529631.pdf)

**Additional Detail(s) (Map)**

**Well Completed Date:** 1997/09/19  
**Year Completed:** 1997  
**Depth (m):** 30.48  
**Latitude:** 45.2359571181101  
**Longitude:** -75.5967833885718  
**Path:** 152\1529631.pdf

**Bore Hole Information**

<b>Bore Hole ID:</b>	10051166	<b>Elevation:</b>	
<b>DP2BR:</b>		<b>Elevrc:</b>	
<b>Spatial Status:</b>		<b>Zone:</b>	18
<b>Code OB:</b>		<b>East83:</b>	453157.80
<b>Code OB Desc:</b>		<b>North83:</b>	5009336.00
<b>Open Hole:</b>		<b>Org CS:</b>	
<b>Cluster Kind:</b>		<b>UTMRC:</b>	9
<b>Date Completed:</b>	19-Sep-1997 00:00:00	<b>UTMRC Desc:</b>	unknown UTM
<b>Remarks:</b>		<b>Location Method:</b>	lot
<b>Loc Method Desc:</b>	Lot centroid		
<b>Elevrc Desc:</b>			
<b>Location Source Date:</b>			

Improvement Location Source:  
 Improvement Location Method:  
 Source Revision Comment:  
 Supplier Comment:

Overburden and Bedrock  
Materials Interval

Formation ID: 931073373  
 Layer: 2  
 Color: 2  
 General Color: GREY  
 Mat1: 15  
 Most Common Material: LIMESTONE  
 Mat2: 11  
 Mat2 Desc: GRAVEL  
 Mat3: 91  
 Mat3 Desc: WATER-BEARING  
 Formation Top Depth: 14.0  
 Formation End Depth: 17.0  
 Formation End Depth UOM: ft

Overburden and Bedrock  
Materials Interval

Formation ID: 931073374  
 Layer: 3  
 Color: 2  
 General Color: GREY  
 Mat1: 15  
 Most Common Material: LIMESTONE  
 Mat2: 78  
 Mat2 Desc: MEDIUM-GRAINED  
 Mat3: 73  
 Mat3 Desc: HARD  
 Formation Top Depth: 17.0  
 Formation End Depth: 100.0  
 Formation End Depth UOM: ft

Overburden and Bedrock  
Materials Interval

Formation ID: 931073372  
 Layer: 1  
 Color: 6  
 General Color: BROWN  
 Mat1: 02  
 Most Common Material: TOPSOIL  
 Mat2: 81  
 Mat2 Desc: SANDY  
 Mat3: 13  
 Mat3 Desc: BOULDERS  
 Formation Top Depth: 0.0  
 Formation End Depth: 14.0  
 Formation End Depth UOM: ft

Annular Space/Abandonment  
Sealing Record

Plug ID: 933114658  
 Layer: 1  
 Plug From: 21.0

<b>Map Key</b>	<b>Number of Records</b>	<b>Direction/ Distance (m)</b>	<b>Elev/Diff (m)</b>	<b>Site</b>	<b>DB</b>
<b>Plug To:</b>		0.0			
<b>Plug Depth UOM:</b>		ft			
<b><u>Method of Construction &amp; Well Use</u></b>					
<b>Method Construction ID:</b>		961529631			
<b>Method Construction Code:</b>		5			
<b>Method Construction:</b>		Air Percussion			
<b>Other Method Construction:</b>					
<b><u>Pipe Information</u></b>					
<b>Pipe ID:</b>		10599736			
<b>Casing No:</b>		1			
<b>Comment:</b>					
<b>Alt Name:</b>					
<b><u>Construction Record - Casing</u></b>					
<b>Casing ID:</b>		930089315			
<b>Layer:</b>		2			
<b>Material:</b>		4			
<b>Open Hole or Material:</b>		OPEN HOLE			
<b>Depth From:</b>					
<b>Depth To:</b>		100.0			
<b>Casing Diameter:</b>		6.0			
<b>Casing Diameter UOM:</b>		inch			
<b>Casing Depth UOM:</b>		ft			
<b><u>Construction Record - Casing</u></b>					
<b>Casing ID:</b>		930089314			
<b>Layer:</b>		1			
<b>Material:</b>		1			
<b>Open Hole or Material:</b>		STEEL			
<b>Depth From:</b>					
<b>Depth To:</b>		22.0			
<b>Casing Diameter:</b>		6.0			
<b>Casing Diameter UOM:</b>		inch			
<b>Casing Depth UOM:</b>		ft			
<b><u>Results of Well Yield Testing</u></b>					
<b>Pumping Test Method Desc:</b>		PUMP			
<b>Pump Test ID:</b>		991529631			
<b>Pump Set At:</b>					
<b>Static Level:</b>		9.0			
<b>Final Level After Pumping:</b>		95.0			
<b>Recommended Pump Depth:</b>		75.0			
<b>Pumping Rate:</b>		12.0			
<b>Flowing Rate:</b>					
<b>Recommended Pump Rate:</b>		5.0			
<b>Levels UOM:</b>		ft			
<b>Rate UOM:</b>		GPM			
<b>Water State After Test Code:</b>		2			
<b>Water State After Test:</b>		CLOUDY			
<b>Pumping Test Method:</b>		1			
<b>Pumping Duration HR:</b>		1			
<b>Pumping Duration MIN:</b>		0			
<b>Flowing:</b>		No			

<i>Map Key</i>	<i>Number of Records</i>	<i>Direction/ Distance (m)</i>	<i>Elev/Diff (m)</i>	<i>Site</i>	<i>DB</i>
<b><u>Draw Down &amp; Recovery</u></b>					
<b>Pump Test Detail ID:</b>		934909283			
<b>Test Type:</b>					
<b>Test Duration:</b>		60			
<b>Test Level:</b>		10.0			
<b>Test Level UOM:</b>		ft			
<b><u>Draw Down &amp; Recovery</u></b>					
<b>Pump Test Detail ID:</b>		934391165			
<b>Test Type:</b>					
<b>Test Duration:</b>		30			
<b>Test Level:</b>		9.0			
<b>Test Level UOM:</b>		ft			
<b><u>Draw Down &amp; Recovery</u></b>					
<b>Pump Test Detail ID:</b>		934116193			
<b>Test Type:</b>					
<b>Test Duration:</b>		15			
<b>Test Level:</b>		15.0			
<b>Test Level UOM:</b>		ft			
<b><u>Draw Down &amp; Recovery</u></b>					
<b>Pump Test Detail ID:</b>		934660746			
<b>Test Type:</b>					
<b>Test Duration:</b>		45			
<b>Test Level:</b>		10.0			
<b>Test Level UOM:</b>		ft			
<b><u>Water Details</u></b>					
<b>Water ID:</b>		933489653			
<b>Layer:</b>		2			
<b>Kind Code:</b>		5			
<b>Kind:</b>		Not stated			
<b>Water Found Depth:</b>		92.0			
<b>Water Found Depth UOM:</b>		ft			
<b><u>Water Details</u></b>					
<b>Water ID:</b>		933489652			
<b>Layer:</b>		1			
<b>Kind Code:</b>		5			
<b>Kind:</b>		Not stated			
<b>Water Found Depth:</b>		44.0			
<b>Water Found Depth UOM:</b>		ft			
<b><u>Links</u></b>					
<b>Bore Hole ID:</b>	10051166			<b>Tag No:</b>	
<b>Depth M:</b>	30.48			<b>Contractor:</b>	1558
<b>Year Completed:</b>	1997			<b>Path:</b>	152\1529631.pdf
<b>Well Completed Dt:</b>	1997/09/19			<b>Latitude:</b>	45.2359571181101
<b>Audit No:</b>	183340			<b>Longitude:</b>	-75.5967833885718

Map Key	Number of Records	Direction/ Distance (m)	Elev/Diff (m)	Site	DB
<a href="#">7</a>	1 of 1	NNE/16.5	100.9 / 1.00	1770 CEDARLAKES WAY lot 7 con 3 GREELY ON	WWIS

<b>Well ID:</b>	7321156	<b>Flowing (Y/N):</b>	
<b>Construction Date:</b>		<b>Flow Rate:</b>	
<b>Use 1st:</b>	Domestic	<b>Data Entry Status:</b>	
<b>Use 2nd:</b>		<b>Data Src:</b>	
<b>Final Well Status:</b>	Water Supply	<b>Date Received:</b>	29-Oct-2018 00:00:00
<b>Water Type:</b>		<b>Selected Flag:</b>	TRUE
<b>Casing Material:</b>		<b>Abandonment Rec:</b>	
<b>Audit No:</b>	Z276890	<b>Contractor:</b>	1119
<b>Tag:</b>	A252816	<b>Form Version:</b>	7
<b>Constructn Method:</b>		<b>Owner:</b>	
<b>Elevation (m):</b>		<b>County:</b>	OTTAWA-CARLETON
<b>Elevatn Reliabilty:</b>		<b>Lot:</b>	007
<b>Depth to Bedrock:</b>		<b>Concession:</b>	03
<b>Well Depth:</b>		<b>Concession Name:</b>	CON
<b>Overburden/Bedrock:</b>		<b>Easting NAD83:</b>	
<b>Pump Rate:</b>		<b>Northing NAD83:</b>	
<b>Static Water Level:</b>		<b>Zone:</b>	
<b>Clear/Cloudy:</b>		<b>UTM Reliability:</b>	
<b>Municipality:</b>	OSGOODE TOWNSHIP		
<b>Site Info:</b>			

PDF URL (Map):

Additional Detail(s) (Map)

<b>Well Completed Date:</b>	2018/08/23
<b>Year Completed:</b>	2018
<b>Depth (m):</b>	60.96
<b>Latitude:</b>	45.2414954201593
<b>Longitude:</b>	-75.5893977639999
<b>Path:</b>	

Bore Hole Information

<b>Bore Hole ID:</b>	1007302672	<b>Elevation:</b>	
<b>DP2BR:</b>		<b>Elevrc:</b>	
<b>Spatial Status:</b>		<b>Zone:</b>	18
<b>Code OB:</b>		<b>East83:</b>	453742.00
<b>Code OB Desc:</b>		<b>North83:</b>	5009947.00
<b>Open Hole:</b>		<b>Org CS:</b>	UTM83
<b>Cluster Kind:</b>		<b>UTMRC:</b>	4
<b>Date Completed:</b>	23-Aug-2018 00:00:00	<b>UTMRC Desc:</b>	margin of error : 30 m - 100 m
<b>Remarks:</b>		<b>Location Method:</b>	wwr
<b>Loc Method Desc:</b>	on Water Well Record		
<b>Elevrc Desc:</b>			
<b>Location Source Date:</b>			
<b>Improvement Location Source:</b>			
<b>Improvement Location Method:</b>			
<b>Source Revision Comment:</b>			
<b>Supplier Comment:</b>			

Overburden and Bedrock  
Materials Interval

<b>Formation ID:</b>	1007582046
<b>Layer:</b>	2
<b>Color:</b>	2
<b>General Color:</b>	GREY
<b>Mat1:</b>	15
<b>Most Common Material:</b>	LIMESTONE

<b>Map Key</b>	<b>Number of Records</b>	<b>Direction/ Distance (m)</b>	<b>Elev/Diff (m)</b>	<b>Site</b>	<b>DB</b>
<b>Mat2:</b>					
<b>Mat2 Desc:</b>					
<b>Mat3:</b>					
<b>Mat3 Desc:</b>					
<b>Formation Top Depth:</b>		17.0			
<b>Formation End Depth:</b>		148.0			
<b>Formation End Depth UOM:</b>		ft			
 <b><u>Overburden and Bedrock</u></b>					
<b><u>Materials Interval</u></b>					
<b>Formation ID:</b>		1007582047			
<b>Layer:</b>		3			
<b>Color:</b>		2			
<b>General Color:</b>		GREY			
<b>Mat1:</b>		18			
<b>Most Common Material:</b>		SANDSTONE			
<b>Mat2:</b>					
<b>Mat2 Desc:</b>					
<b>Mat3:</b>					
<b>Mat3 Desc:</b>					
<b>Formation Top Depth:</b>		148.0			
<b>Formation End Depth:</b>		200.0			
<b>Formation End Depth UOM:</b>		ft			
 <b><u>Overburden and Bedrock</u></b>					
<b><u>Materials Interval</u></b>					
<b>Formation ID:</b>		1007582045			
<b>Layer:</b>		1			
<b>Color:</b>					
<b>General Color:</b>					
<b>Mat1:</b>		13			
<b>Most Common Material:</b>		BOULDERS			
<b>Mat2:</b>		28			
<b>Mat2 Desc:</b>		SAND			
<b>Mat3:</b>					
<b>Mat3 Desc:</b>					
<b>Formation Top Depth:</b>		0.0			
<b>Formation End Depth:</b>		17.0			
<b>Formation End Depth UOM:</b>		ft			
 <b><u>Annular Space/Abandonment</u></b>					
<b><u>Sealing Record</u></b>					
<b>Plug ID:</b>		1007582082			
<b>Layer:</b>		1			
<b>Plug From:</b>		0.0			
<b>Plug To:</b>		121.0			
<b>Plug Depth UOM:</b>		ft			
 <b><u>Annular Space/Abandonment</u></b>					
<b><u>Sealing Record</u></b>					
<b>Plug ID:</b>		1007582083			
<b>Layer:</b>		2			
<b>Plug From:</b>		121.0			
<b>Plug To:</b>		131.0			
<b>Plug Depth UOM:</b>		ft			
 <b><u>Method of Construction &amp; Well</u></b>					
<b><u>Use</u></b>					



<i>Map Key</i>	<i>Number of Records</i>	<i>Direction/ Distance (m)</i>	<i>Elev/Diff (m)</i>	<i>Site</i>	<i>DB</i>
<b>Method Construction ID:</b> 1007582081					
<b>Method Construction Code:</b> 5					
<b>Method Construction:</b> Air Percussion					
<b>Other Method Construction:</b>					
 <b><u>Pipe Information</u></b>					
<b>Pipe ID:</b> 1007582043					
<b>Casing No:</b> 0					
<b>Comment:</b>					
<b>Alt Name:</b>					
 <b><u>Construction Record - Casing</u></b>					
<b>Casing ID:</b> 1007582051					
<b>Layer:</b> 1					
<b>Material:</b> 1					
<b>Open Hole or Material:</b> STEEL					
<b>Depth From:</b> -2.0					
<b>Depth To:</b> 131.0					
<b>Casing Diameter:</b> 6.25					
<b>Casing Diameter UOM:</b> inch					
<b>Casing Depth UOM:</b> ft					
 <b><u>Construction Record - Casing</u></b>					
<b>Casing ID:</b> 1007582052					
<b>Layer:</b> 2					
<b>Material:</b> 4					
<b>Open Hole or Material:</b> OPEN HOLE					
<b>Depth From:</b> 131.0					
<b>Depth To:</b> 200.0					
<b>Casing Diameter:</b> 6.0					
<b>Casing Diameter UOM:</b> inch					
<b>Casing Depth UOM:</b> ft					
 <b><u>Construction Record - Screen</u></b>					
<b>Screen ID:</b> 1007582053					
<b>Layer:</b>					
<b>Slot:</b>					
<b>Screen Top Depth:</b>					
<b>Screen End Depth:</b>					
<b>Screen Material:</b>					
<b>Screen Depth UOM:</b> ft					
<b>Screen Diameter UOM:</b> inch					
<b>Screen Diameter:</b>					
 <b><u>Results of Well Yield Testing</u></b>					
<b>Pumping Test Method Desc:</b>					
<b>Pump Test ID:</b> 1007582044					
<b>Pump Set At:</b> 160.0					
<b>Static Level:</b> 24.700000762939453					
<b>Final Level After Pumping:</b> 47.5					
<b>Recommended Pump Depth:</b> 100.0					
<b>Pumping Rate:</b> 20.0					
<b>Flowing Rate:</b>					
<b>Recommended Pump Rate:</b> 20.0					
<b>Levels UOM:</b> ft					
<b>Rate UOM:</b> GPM					

<i>Map Key</i>	<i>Number of Records</i>	<i>Direction/ Distance (m)</i>	<i>Elev/Diff (m)</i>	<i>Site</i>	<i>DB</i>
<i>Water State After Test Code:</i>	0				
<i>Water State After Test:</i>					
<i>Pumping Test Method:</i>	0				
<i>Pumping Duration HR:</i>	1				
<i>Pumping Duration MIN:</i>					
<i>Flowing:</i>					
 <b><u>Draw Down &amp; Recovery</u></b>					
<i>Pump Test Detail ID:</i>	1007582061				
<i>Test Type:</i>	Recovery				
<i>Test Duration:</i>	4				
<i>Test Level:</i>	30.399999618530273				
<i>Test Level UOM:</i>	ft				
 <b><u>Draw Down &amp; Recovery</u></b>					
<i>Pump Test Detail ID:</i>	1007582063				
<i>Test Type:</i>	Recovery				
<i>Test Duration:</i>	5				
<i>Test Level:</i>	30.200000762939453				
<i>Test Level UOM:</i>	ft				
 <b><u>Draw Down &amp; Recovery</u></b>					
<i>Pump Test Detail ID:</i>	1007582064				
<i>Test Type:</i>	Draw Down				
<i>Test Duration:</i>	10				
<i>Test Level:</i>	45.79999923706055				
<i>Test Level UOM:</i>	ft				
 <b><u>Draw Down &amp; Recovery</u></b>					
<i>Pump Test Detail ID:</i>	1007582068				
<i>Test Type:</i>	Draw Down				
<i>Test Duration:</i>	20				
<i>Test Level:</i>	46.099998474121094				
<i>Test Level UOM:</i>	ft				
 <b><u>Draw Down &amp; Recovery</u></b>					
<i>Pump Test Detail ID:</i>	1007582074				
<i>Test Type:</i>	Draw Down				
<i>Test Duration:</i>	40				
<i>Test Level:</i>	46.400001525878906				
<i>Test Level UOM:</i>	ft				
 <b><u>Draw Down &amp; Recovery</u></b>					
<i>Pump Test Detail ID:</i>	1007582076				
<i>Test Type:</i>	Draw Down				
<i>Test Duration:</i>	50				
<i>Test Level:</i>	47.5				
<i>Test Level UOM:</i>	ft				
 <b><u>Draw Down &amp; Recovery</u></b>					
<i>Pump Test Detail ID:</i>	1007582077				
<i>Test Type:</i>	Recovery				
<i>Test Duration:</i>	50				

<b>Map Key</b>	<b>Number of Records</b>	<b>Direction/ Distance (m)</b>	<b>Elev/Diff (m)</b>	<b>Site</b>	<b>DB</b>
<b>Test Level:</b>		24.700000762939453			
<b>Test Level UOM:</b>		ft			
<b><u>Draw Down &amp; Recovery</u></b>					
<b>Pump Test Detail ID:</b>		1007582067			
<b>Test Type:</b>		Recovery			
<b>Test Duration:</b>		15			
<b>Test Level:</b>		24.700000762939453			
<b>Test Level UOM:</b>		ft			
<b><u>Draw Down &amp; Recovery</u></b>					
<b>Pump Test Detail ID:</b>		1007582069			
<b>Test Type:</b>		Recovery			
<b>Test Duration:</b>		20			
<b>Test Level:</b>		24.700000762939453			
<b>Test Level UOM:</b>		ft			
<b><u>Draw Down &amp; Recovery</u></b>					
<b>Pump Test Detail ID:</b>		1007582071			
<b>Test Type:</b>		Recovery			
<b>Test Duration:</b>		25			
<b>Test Level:</b>		24.700000762939453			
<b>Test Level UOM:</b>		ft			
<b><u>Draw Down &amp; Recovery</u></b>					
<b>Pump Test Detail ID:</b>		1007582072			
<b>Test Type:</b>		Draw Down			
<b>Test Duration:</b>		30			
<b>Test Level:</b>		46.20000076293945			
<b>Test Level UOM:</b>		ft			
<b><u>Draw Down &amp; Recovery</u></b>					
<b>Pump Test Detail ID:</b>		1007582055			
<b>Test Type:</b>		Recovery			
<b>Test Duration:</b>		1			
<b>Test Level:</b>		33.70000076293945			
<b>Test Level UOM:</b>		ft			
<b><u>Draw Down &amp; Recovery</u></b>					
<b>Pump Test Detail ID:</b>		1007582056			
<b>Test Type:</b>		Draw Down			
<b>Test Duration:</b>		2			
<b>Test Level:</b>		40.599998474121094			
<b>Test Level UOM:</b>		ft			
<b><u>Draw Down &amp; Recovery</u></b>					
<b>Pump Test Detail ID:</b>		1007582054			
<b>Test Type:</b>		Draw Down			
<b>Test Duration:</b>		1			
<b>Test Level:</b>		37.20000076293945			
<b>Test Level UOM:</b>		ft			

<b>Map Key</b>	<b>Number of Records</b>	<b>Direction/ Distance (m)</b>	<b>Elev/Diff (m)</b>	<b>Site</b>	<b>DB</b>
<b><u>Draw Down &amp; Recovery</u></b>					
<b>Pump Test Detail ID:</b>		1007582066			
<b>Test Type:</b>		Draw Down			
<b>Test Duration:</b>		15			
<b>Test Level:</b>		46.099998474121094			
<b>Test Level UOM:</b>		ft			
<b><u>Draw Down &amp; Recovery</u></b>					
<b>Pump Test Detail ID:</b>		1007582062			
<b>Test Type:</b>		Draw Down			
<b>Test Duration:</b>		5			
<b>Test Level:</b>		44.29999923706055			
<b>Test Level UOM:</b>		ft			
<b><u>Draw Down &amp; Recovery</u></b>					
<b>Pump Test Detail ID:</b>		1007582065			
<b>Test Type:</b>		Recovery			
<b>Test Duration:</b>		10			
<b>Test Level:</b>		24.700000762939453			
<b>Test Level UOM:</b>		ft			
<b><u>Draw Down &amp; Recovery</u></b>					
<b>Pump Test Detail ID:</b>		1007582079			
<b>Test Type:</b>		Recovery			
<b>Test Duration:</b>		60			
<b>Test Level:</b>		24.700000762939453			
<b>Test Level UOM:</b>		ft			
<b><u>Draw Down &amp; Recovery</u></b>					
<b>Pump Test Detail ID:</b>		1007582059			
<b>Test Type:</b>		Recovery			
<b>Test Duration:</b>		3			
<b>Test Level:</b>		30.799999237060547			
<b>Test Level UOM:</b>		ft			
<b><u>Draw Down &amp; Recovery</u></b>					
<b>Pump Test Detail ID:</b>		1007582070			
<b>Test Type:</b>		Draw Down			
<b>Test Duration:</b>		25			
<b>Test Level:</b>		46.20000076293945			
<b>Test Level UOM:</b>		ft			
<b><u>Draw Down &amp; Recovery</u></b>					
<b>Pump Test Detail ID:</b>		1007582073			
<b>Test Type:</b>		Recovery			
<b>Test Duration:</b>		30			
<b>Test Level:</b>		24.700000762939453			
<b>Test Level UOM:</b>		ft			
<b><u>Draw Down &amp; Recovery</u></b>					
<b>Pump Test Detail ID:</b>		1007582057			
<b>Test Type:</b>		Recovery			

<i>Map Key</i>	<i>Number of Records</i>	<i>Direction/ Distance (m)</i>	<i>Elev/Diff (m)</i>	<i>Site</i>	<i>DB</i>
<i>Test Duration:</i>			2		
<i>Test Level:</i>			31.399999618530273		
<i>Test Level UOM:</i>			ft		
<b><u>Draw Down &amp; Recovery</u></b>					
<i>Pump Test Detail ID:</i>			1007582058		
<i>Test Type:</i>			Draw Down		
<i>Test Duration:</i>			3		
<i>Test Level:</i>			42.5		
<i>Test Level UOM:</i>			ft		
<b><u>Draw Down &amp; Recovery</u></b>					
<i>Pump Test Detail ID:</i>			1007582060		
<i>Test Type:</i>			Draw Down		
<i>Test Duration:</i>			4		
<i>Test Level:</i>			43.599998474121094		
<i>Test Level UOM:</i>			ft		
<b><u>Draw Down &amp; Recovery</u></b>					
<i>Pump Test Detail ID:</i>			1007582075		
<i>Test Type:</i>			Recovery		
<i>Test Duration:</i>			40		
<i>Test Level:</i>			24.700000762939453		
<i>Test Level UOM:</i>			ft		
<b><u>Draw Down &amp; Recovery</u></b>					
<i>Pump Test Detail ID:</i>			1007582078		
<i>Test Type:</i>			Draw Down		
<i>Test Duration:</i>			60		
<i>Test Level:</i>			47.5		
<i>Test Level UOM:</i>			ft		
<b><u>Water Details</u></b>					
<i>Water ID:</i>			1007582050		
<i>Layer:</i>			1		
<i>Kind Code:</i>			8		
<i>Kind:</i>			Untested		
<i>Water Found Depth:</i>			194.0		
<i>Water Found Depth UOM:</i>			ft		
<b><u>Hole Diameter</u></b>					
<i>Hole ID:</i>			1007582049		
<i>Diameter:</i>			6.0		
<i>Depth From:</i>			131.0		
<i>Depth To:</i>			200.0		
<i>Hole Depth UOM:</i>			ft		
<i>Hole Diameter UOM:</i>			inch		
<b><u>Hole Diameter</u></b>					
<i>Hole ID:</i>			1007582048		
<i>Diameter:</i>			9.75		
<i>Depth From:</i>			0.0		
<i>Depth To:</i>			131.0		

Map Key	Number of Records	Direction/ Distance (m)	Elev/Diff (m)	Site	DB
Hole Depth UOM:		ft			
Hole Diameter UOM:		inch			
<b>Links</b>					
Bore Hole ID:	1007302672			Tag No:	A252816
Depth M:	60.96			Contractor:	1119
Year Completed:	2018			Path:	732\7321156.pdf
Well Completed Dt:	2018/08/23			Latitude:	45.2414954201593
Audit No:	Z276890			Longitude:	-75.5893977639999

<u>8</u>	1 of 5	WSW/17.4	98.7 / -1.14	lot 8 con 3 ON	WWIS
Well ID:	1531425			Flowing (Y/N):	
Construction Date:				Flow Rate:	
Use 1st:	Domestic			Data Entry Status:	
Use 2nd:				Data Src:	1
Final Well Status:	Water Supply			Date Received:	18-Oct-2000 00:00:00
Water Type:				Selected Flag:	TRUE
Casing Material:				Abandonment Rec:	
Audit No:	220930			Contractor:	1558
Tag:				Form Version:	1
Constructn Method:				Owner:	
Elevation (m):				County:	OTTAWA-CARLETON
Elevatn Reliability:				Lot:	008
Depth to Bedrock:				Concession:	03
Well Depth:				Concession Name:	CON
Overburden/Bedrock:				Easting NAD83:	
Pump Rate:				Northing NAD83:	
Static Water Level:				Zone:	
Clear/Cloudy:				UTM Reliability:	
Municipality:	OSGOODE TOWNSHIP				
Site Info:					

PDF URL (Map): [https://d2khazk8e83rdv.cloudfront.net/moe\\_mapping/downloads/2Water/Wells\\_pdfs/153\1531425.pdf](https://d2khazk8e83rdv.cloudfront.net/moe_mapping/downloads/2Water/Wells_pdfs/153\1531425.pdf)

**Additional Detail(s) (Map)**

Well Completed Date: 2000/09/14  
Year Completed: 2000  
Depth (m): 83.82  
Latitude: 45.2359658928328  
Longitude: -75.596826797436  
Path: 153\1531425.pdf

**Bore Hole Information**

Bore Hole ID:	10052959	Elevation:	
DP2BR:		Elevrc:	
Spatial Status:		Zone:	18
Code OB:		East83:	453154.40
Code OB Desc:		North83:	5009337.00
Open Hole:		Org CS:	
Cluster Kind:		UTMRC:	9
Date Completed:	14-Sep-2000 00:00:00	UTMRC Desc:	unknown UTM
Remarks:		Location Method:	lot
Loc Method Desc:	Lot centroid		
Elevrc Desc:			
Location Source Date:			
Improvement Location Source:			
Improvement Location Method:			

<b>Map Key</b>	<b>Number of Records</b>	<b>Direction/ Distance (m)</b>	<b>Elev/Diff (m)</b>	<b>Site</b>	<b>DB</b>
<i>Source Revision Comment:</i>					
<i>Supplier Comment:</i>					
<b><u>Overburden and Bedrock</u></b>					
<b><u>Materials Interval</u></b>					
<b>Formation ID:</b>		931078463			
<b>Layer:</b>		1			
<b>Color:</b>		6			
<b>General Color:</b>		BROWN			
<b>Mat1:</b>		02			
<b>Most Common Material:</b>		TOPSOIL			
<b>Mat2:</b>		81			
<b>Mat2 Desc:</b>		SANDY			
<b>Mat3:</b>					
<b>Mat3 Desc:</b>					
<b>Formation Top Depth:</b>		0.0			
<b>Formation End Depth:</b>		11.0			
<b>Formation End Depth UOM:</b>		ft			
<b><u>Overburden and Bedrock</u></b>					
<b><u>Materials Interval</u></b>					
<b>Formation ID:</b>		931078465			
<b>Layer:</b>		3			
<b>Color:</b>		2			
<b>General Color:</b>		GREY			
<b>Mat1:</b>		18			
<b>Most Common Material:</b>		SANDSTONE			
<b>Mat2:</b>		73			
<b>Mat2 Desc:</b>		HARD			
<b>Mat3:</b>		90			
<b>Mat3 Desc:</b>		VERY			
<b>Formation Top Depth:</b>		131.0			
<b>Formation End Depth:</b>		275.0			
<b>Formation End Depth UOM:</b>		ft			
<b><u>Overburden and Bedrock</u></b>					
<b><u>Materials Interval</u></b>					
<b>Formation ID:</b>		931078464			
<b>Layer:</b>		2			
<b>Color:</b>		2			
<b>General Color:</b>		GREY			
<b>Mat1:</b>		15			
<b>Most Common Material:</b>		LIMESTONE			
<b>Mat2:</b>		73			
<b>Mat2 Desc:</b>		HARD			
<b>Mat3:</b>					
<b>Mat3 Desc:</b>					
<b>Formation Top Depth:</b>		11.0			
<b>Formation End Depth:</b>		131.0			
<b>Formation End Depth UOM:</b>		ft			
<b><u>Annular Space/Abandonment</u></b>					
<b><u>Sealing Record</u></b>					
<b>Plug ID:</b>		933116594			
<b>Layer:</b>		1			
<b>Plug From:</b>		21.0			
<b>Plug To:</b>		0.0			
<b>Plug Depth UOM:</b>		ft			

Map Key	Number of Records	Direction/ Distance (m)	Elev/Diff (m)	Site	DB
---------	-------------------	----------------------------	------------------	------	----

**Method of Construction & Well Use**

Method Construction ID: 961531425  
Method Construction Code: 4  
Method Construction: Rotary (Air)  
Other Method Construction:

**Pipe Information**

Pipe ID: 10601529  
Casing No: 1  
Comment:  
Alt Name:

**Construction Record - Casing**

Casing ID: 930092665  
Layer: 1  
Material: 1  
Open Hole or Material: STEEL  
Depth From:  
Depth To:  
Casing Diameter: 6.0  
Casing Diameter UOM: inch  
Casing Depth UOM: ft

**Construction Record - Casing**

Casing ID: 930092666  
Layer: 2  
Material: 4  
Open Hole or Material: OPEN HOLE  
Depth From:  
Depth To:  
Casing Diameter: 6.0  
Casing Diameter UOM: inch  
Casing Depth UOM: ft

**Results of Well Yield Testing**

Pumping Test Method Desc: PUMP  
Pump Test ID: 991531425  
Pump Set At:  
Static Level: 34.0  
Final Level After Pumping: 150.0  
Recommended Pump Depth: 226.0  
Pumping Rate: 5.0  
Flowing Rate:  
Recommended Pump Rate: 5.0  
Levels UOM: ft  
Rate UOM: GPM  
Water State After Test Code: 2  
Water State After Test: CLOUDY  
Pumping Test Method: 1  
Pumping Duration HR: 1  
Pumping Duration MIN:  
Flowing: No

**Draw Down & Recovery**



Map Key	Number of Records	Direction/ Distance (m)	Elev/Diff (m)	Site	DB
---------	-------------------	----------------------------	------------------	------	----

**Pump Test Detail ID:** 934112878  
**Test Type:** Draw Down  
**Test Duration:** 15  
**Test Level:** 150.0  
**Test Level UOM:** ft

Draw Down & Recovery

**Pump Test Detail ID:** 934397050  
**Test Type:** Draw Down  
**Test Duration:** 30  
**Test Level:** 175.0  
**Test Level UOM:** ft

Draw Down & Recovery

**Pump Test Detail ID:** 934914459  
**Test Type:** Draw Down  
**Test Duration:** 60  
**Test Level:** 270.0  
**Test Level UOM:** ft

Draw Down & Recovery

**Pump Test Detail ID:** 934657568  
**Test Type:** Draw Down  
**Test Duration:** 45  
**Test Level:** 250.0  
**Test Level UOM:** ft

Water Details

**Water ID:** 933491871  
**Layer:** 1  
**Kind Code:** 5  
**Kind:** Not stated  
**Water Found Depth:** 268.0  
**Water Found Depth UOM:** ft

Links

<b>Bore Hole ID:</b> 10052959	<b>Tag No:</b>
<b>Depth M:</b> 83.82	<b>Contractor:</b> 1558
<b>Year Completed:</b> 2000	<b>Path:</b> 153\1531425.pdf
<b>Well Completed Dt:</b> 2000/09/14	<b>Latitude:</b> 45.2359658928328
<b>Audit No:</b> 220930	<b>Longitude:</b> -75.596826797436

8	2 of 5	WSW/17.4	98.7 / -1.14	lot 8 con 3 ON	WWIS
<b>Well ID:</b> 1531517				<b>Flowing (Y/N):</b>	
<b>Construction Date:</b>				<b>Flow Rate:</b>	
<b>Use 1st:</b> Domestic				<b>Data Entry Status:</b>	
<b>Use 2nd:</b>				<b>Data Src:</b> 1	
<b>Final Well Status:</b> Water Supply				<b>Date Received:</b> 16-Nov-2000 00:00:00	
<b>Water Type:</b>				<b>Selected Flag:</b> TRUE	
<b>Casing Material:</b>				<b>Abandonment Rec:</b>	
<b>Audit No:</b> 220959				<b>Contractor:</b> 1558	
<b>Tag:</b>				<b>Form Version:</b> 1	
<b>Constructn Method:</b>				<b>Owner:</b>	

Map Key	Number of Records	Direction/ Distance (m)	Elev/Diff (m)	Site	DB
---------	-------------------	----------------------------	------------------	------	----

**Elevation (m):**  
**Elevatn Reliability:**  
**Depth to Bedrock:**  
**Well Depth:**  
**Overburden/Bedrock:**  
**Pump Rate:**  
**Static Water Level:**  
**Clear/Cloudy:**  
**Municipality:**  
**Site Info:**

**County:**  
**Lot:**  
**Concession:**  
**Concession Name:**  
**Easting NAD83:**  
**Northing NAD83:**  
**Zone:**  
**UTM Reliability:**

OSGOODE TOWNSHIP

**PDF URL (Map):** [https://d2khazk8e83rdv.cloudfront.net/moe\\_mapping/downloads/2Water/Wells\\_pdfs/153\1531517.pdf](https://d2khazk8e83rdv.cloudfront.net/moe_mapping/downloads/2Water/Wells_pdfs/153\1531517.pdf)

**Additional Detail(s) (Map)**

**Well Completed Date:**  
**Year Completed:**  
**Depth (m):**  
**Latitude:**  
**Longitude:**  
**Path:**

2000/10/11  
 2000  
 16.764  
 45.2359658928328  
 -75.596826797436  
 153\1531517.pdf

**Bore Hole Information**

**Bore Hole ID:**  
**DP2BR:**  
**Spatial Status:**  
**Code OB:**  
**Code OB Desc:**  
**Open Hole:**  
**Cluster Kind:**  
**Date Completed:**  
**Remarks:**  
**Loc Method Desc:**  
**Elevrc Desc:**  
**Location Source Date:**  
**Improvement Location Source:**  
**Improvement Location Method:**  
**Source Revision Comment:**  
**Supplier Comment:**

10053051  
  
  
  
  
  
  
 11-Oct-2000 00:00:00  
 Lot centroid

**Elevation:**  
**Elevrc:**  
**Zone:**  
**East83:**  
**North83:**  
**Org CS:**  
**UTMRC:**  
**UTMRC Desc:**  
**Location Method:**

OTTAWA-CARLETON  
 008  
 03  
 CON  
  
  
  
  
  
  
 18  
 453154.40  
 5009337.00  
  
  
 9  
 unknown UTM  
 lot

**Overburden and Bedrock  
Materials Interval**

**Formation ID:**  
**Layer:**  
**Color:**  
**General Color:**  
**Mat1:**  
**Most Common Material:**  
**Mat2:**  
**Mat2 Desc:**  
**Mat3:**  
**Mat3 Desc:**  
**Formation Top Depth:**  
**Formation End Depth:**  
**Formation End Depth UOM:**

931078743  
 3  
 2  
 GREY  
 15  
 LIMESTONE  
  
  
  
  
  
  
 21.0  
 55.0  
 ft

**Overburden and Bedrock  
Materials Interval**

**Formation ID:** 931078742

<b>Map Key</b>	<b>Number of Records</b>	<b>Direction/ Distance (m)</b>	<b>Elev/Diff (m)</b>	<b>Site</b>	<b>DB</b>
<b>Layer:</b>		2			
<b>Color:</b>		2			
<b>General Color:</b>		GREY			
<b>Mat1:</b>		28			
<b>Most Common Material:</b>		SAND			
<b>Mat2:</b>		12			
<b>Mat2 Desc:</b>		STONES			
<b>Mat3:</b>					
<b>Mat3 Desc:</b>					
<b>Formation Top Depth:</b>		8.0			
<b>Formation End Depth:</b>		21.0			
<b>Formation End Depth UOM:</b>		ft			
<b><u>Overburden and Bedrock</u></b>					
<b><u>Materials Interval</u></b>					
<b>Formation ID:</b>		931078741			
<b>Layer:</b>		1			
<b>Color:</b>		6			
<b>General Color:</b>		BROWN			
<b>Mat1:</b>		02			
<b>Most Common Material:</b>		TOPSOIL			
<b>Mat2:</b>		81			
<b>Mat2 Desc:</b>		SANDY			
<b>Mat3:</b>					
<b>Mat3 Desc:</b>					
<b>Formation Top Depth:</b>		0.0			
<b>Formation End Depth:</b>		8.0			
<b>Formation End Depth UOM:</b>		ft			
<b><u>Annular Space/Abandonment</u></b>					
<b><u>Sealing Record</u></b>					
<b>Plug ID:</b>		933116688			
<b>Layer:</b>		1			
<b>Plug From:</b>		0.0			
<b>Plug To:</b>		31.0			
<b>Plug Depth UOM:</b>		ft			
<b><u>Method of Construction &amp; Well</u></b>					
<b><u>Use</u></b>					
<b>Method Construction ID:</b>		961531517			
<b>Method Construction Code:</b>		4			
<b>Method Construction:</b>		Rotary (Air)			
<b>Other Method Construction:</b>					
<b><u>Pipe Information</u></b>					
<b>Pipe ID:</b>		10601621			
<b>Casing No:</b>		1			
<b>Comment:</b>					
<b>Alt Name:</b>					
<b><u>Construction Record - Casing</u></b>					
<b>Casing ID:</b>		930092855			
<b>Layer:</b>		1			
<b>Material:</b>		1			
<b>Open Hole or Material:</b>		STEEL			
<b>Depth From:</b>					
<b>Depth To:</b>					

<b>Map Key</b>	<b>Number of Records</b>	<b>Direction/ Distance (m)</b>	<b>Elev/Diff (m)</b>	<b>Site</b>	<b>DB</b>
<b>Casing Diameter:</b>		6.0			
<b>Casing Diameter UOM:</b>		inch			
<b>Casing Depth UOM:</b>		ft			
<b><u>Construction Record - Casing</u></b>					
<b>Casing ID:</b>		930092856			
<b>Layer:</b>		2			
<b>Material:</b>		4			
<b>Open Hole or Material:</b>		OPEN HOLE			
<b>Depth From:</b>					
<b>Depth To:</b>					
<b>Casing Diameter:</b>		6.0			
<b>Casing Diameter UOM:</b>		inch			
<b>Casing Depth UOM:</b>		ft			
<b><u>Results of Well Yield Testing</u></b>					
<b>Pumping Test Method Desc:</b>		PUMP			
<b>Pump Test ID:</b>		991531517			
<b>Pump Set At:</b>					
<b>Static Level:</b>		6.0			
<b>Final Level After Pumping:</b>		15.0			
<b>Recommended Pump Depth:</b>		30.0			
<b>Pumping Rate:</b>		25.0			
<b>Flowing Rate:</b>					
<b>Recommended Pump Rate:</b>		5.0			
<b>Levels UOM:</b>		ft			
<b>Rate UOM:</b>		GPM			
<b>Water State After Test Code:</b>		2			
<b>Water State After Test:</b>		CLOUDY			
<b>Pumping Test Method:</b>		1			
<b>Pumping Duration HR:</b>		1			
<b>Pumping Duration MIN:</b>					
<b>Flowing:</b>		No			
<b><u>Draw Down &amp; Recovery</u></b>					
<b>Pump Test Detail ID:</b>		934112962			
<b>Test Type:</b>		Draw Down			
<b>Test Duration:</b>		15			
<b>Test Level:</b>		15.0			
<b>Test Level UOM:</b>		ft			
<b><u>Draw Down &amp; Recovery</u></b>					
<b>Pump Test Detail ID:</b>		934397134			
<b>Test Type:</b>		Draw Down			
<b>Test Duration:</b>		30			
<b>Test Level:</b>		30.0			
<b>Test Level UOM:</b>		ft			
<b><u>Draw Down &amp; Recovery</u></b>					
<b>Pump Test Detail ID:</b>		934657652			
<b>Test Type:</b>		Draw Down			
<b>Test Duration:</b>		45			
<b>Test Level:</b>		30.0			
<b>Test Level UOM:</b>		ft			
<b><u>Draw Down &amp; Recovery</u></b>					

Map Key	Number of Records	Direction/ Distance (m)	Elev/Diff (m)	Site	DB
---------	-------------------	----------------------------	------------------	------	----

**Pump Test Detail ID:** 934914960  
**Test Type:** Draw Down  
**Test Duration:** 60  
**Test Level:** 50.0  
**Test Level UOM:** ft

**Water Details**

**Water ID:** 933491996  
**Layer:** 1  
**Kind Code:** 5  
**Kind:** Not stated  
**Water Found Depth:** 48.0  
**Water Found Depth UOM:** ft

**Links**

<b>Bore Hole ID:</b> 10053051	<b>Tag No:</b>
<b>Depth M:</b> 16.764	<b>Contractor:</b> 1558
<b>Year Completed:</b> 2000	<b>Path:</b> 153\1531517.pdf
<b>Well Completed Dt:</b> 2000/10/11	<b>Latitude:</b> 45.2359658928328
<b>Audit No:</b> 220959	<b>Longitude:</b> -75.596826797436

<b><u>8</u></b>	<b>3 of 5</b>	<b>WSW/17.4</b>	<b>98.7 / -1.14</b>	<b>lot 8 con 3 ON</b>	<b>WWIS</b>
-----------------	---------------	-----------------	---------------------	---------------------------	-------------

<b>Well ID:</b> 1531518	<b>Flowing (Y/N):</b>
<b>Construction Date:</b>	<b>Flow Rate:</b>
<b>Use 1st:</b> Domestic	<b>Data Entry Status:</b>
<b>Use 2nd:</b>	<b>Data Src:</b> 1
<b>Final Well Status:</b> Water Supply	<b>Date Received:</b> 16-Nov-2000 00:00:00
<b>Water Type:</b>	<b>Selected Flag:</b> TRUE
<b>Casing Material:</b>	<b>Abandonment Rec:</b>
<b>Audit No:</b> 220958	<b>Contractor:</b> 1558
<b>Tag:</b>	<b>Form Version:</b> 1
<b>Constructn Method:</b>	<b>Owner:</b>
<b>Elevation (m):</b>	<b>County:</b> OTTAWA-CARLETON
<b>Elevatn Reliability:</b>	<b>Lot:</b> 008
<b>Depth to Bedrock:</b>	<b>Concession:</b> 03
<b>Well Depth:</b>	<b>Concession Name:</b> CON
<b>Overburden/Bedrock:</b>	<b>Easting NAD83:</b>
<b>Pump Rate:</b>	<b>Northing NAD83:</b>
<b>Static Water Level:</b>	<b>Zone:</b>
<b>Clear/Cloudy:</b>	<b>UTM Reliability:</b>
<b>Municipality:</b> OSGOODE TOWNSHIP	
<b>Site Info:</b>	

**PDF URL (Map):** [https://d2khazk8e83rdv.cloudfront.net/moe\\_mapping/downloads/2Water/Wells\\_pdfs/153\1531518.pdf](https://d2khazk8e83rdv.cloudfront.net/moe_mapping/downloads/2Water/Wells_pdfs/153\1531518.pdf)

**Additional Detail(s) (Map)**

**Well Completed Date:** 2000/10/11  
**Year Completed:** 2000  
**Depth (m):** 14.6304  
**Latitude:** 45.2359658928328  
**Longitude:** -75.596826797436  
**Path:** 153\1531518.pdf

**Bore Hole Information**

**Bore Hole ID:** 10053052 **Elevation:**

Map Key	Number of Records	Direction/ Distance (m)	Elev/Diff (m)	Site	DB
<b>DP2BR:</b>				<b>Elevrc:</b>	
<b>Spatial Status:</b>				<b>Zone:</b>	18
<b>Code OB:</b>				<b>East83:</b>	453154.40
<b>Code OB Desc:</b>				<b>North83:</b>	5009337.00
<b>Open Hole:</b>				<b>Org CS:</b>	9
<b>Cluster Kind:</b>				<b>UTMRC:</b>	unknown UTM
<b>Date Completed:</b>	11-Oct-2000 00:00:00			<b>UTMRC Desc:</b>	lot
<b>Remarks:</b>				<b>Location Method:</b>	
<b>Loc Method Desc:</b>		Lot centroid			
<b>Elevrc Desc:</b>					
<b>Location Source Date:</b>					
<b>Improvement Location Source:</b>					
<b>Improvement Location Method:</b>					
<b>Source Revision Comment:</b>					
<b>Supplier Comment:</b>					

**Overburden and Bedrock**

**Materials Interval**

**Formation ID:** 931078745  
**Layer:** 2  
**Color:** 2  
**General Color:** GREY  
**Mat1:** 28  
**Most Common Material:** SAND  
**Mat2:** 12  
**Mat2 Desc:** STONES  
**Mat3:**  
**Mat3 Desc:**  
**Formation Top Depth:** 8.0  
**Formation End Depth:** 15.0  
**Formation End Depth UOM:** ft

**Overburden and Bedrock**

**Materials Interval**

**Formation ID:** 931078746  
**Layer:** 3  
**Color:** 2  
**General Color:** GREY  
**Mat1:** 15  
**Most Common Material:** LIMESTONE  
**Mat2:**  
**Mat2 Desc:**  
**Mat3:**  
**Mat3 Desc:**  
**Formation Top Depth:** 15.0  
**Formation End Depth:** 48.0  
**Formation End Depth UOM:** ft

**Overburden and Bedrock**

**Materials Interval**

**Formation ID:** 931078744  
**Layer:** 1  
**Color:** 6  
**General Color:** BROWN  
**Mat1:** 28  
**Most Common Material:** SAND  
**Mat2:**  
**Mat2 Desc:**  
**Mat3:**  
**Mat3 Desc:**

<i>Map Key</i>	<i>Number of Records</i>	<i>Direction/ Distance (m)</i>	<i>Elev/Diff (m)</i>	<i>Site</i>	<i>DB</i>
<i>Formation Top Depth:</i>		0.0			
<i>Formation End Depth:</i>		8.0			
<i>Formation End Depth UOM:</i>		ft			
<b><u>Annular Space/Abandonment Sealing Record</u></b>					
<i>Plug ID:</i>		933116689			
<i>Layer:</i>		1			
<i>Plug From:</i>		0.0			
<i>Plug To:</i>		27.0			
<i>Plug Depth UOM:</i>		ft			
<b><u>Method of Construction &amp; Well Use</u></b>					
<i>Method Construction ID:</i>		961531518			
<i>Method Construction Code:</i>		4			
<i>Method Construction:</i>		Rotary (Air)			
<i>Other Method Construction:</i>					
<b><u>Pipe Information</u></b>					
<i>Pipe ID:</i>		10601622			
<i>Casing No:</i>		1			
<i>Comment:</i>					
<i>Alt Name:</i>					
<b><u>Construction Record - Casing</u></b>					
<i>Casing ID:</i>		930092858			
<i>Layer:</i>		2			
<i>Material:</i>		4			
<i>Open Hole or Material:</i>		OPEN HOLE			
<i>Depth From:</i>					
<i>Depth To:</i>					
<i>Casing Diameter:</i>		6.0			
<i>Casing Diameter UOM:</i>		inch			
<i>Casing Depth UOM:</i>		ft			
<b><u>Construction Record - Casing</u></b>					
<i>Casing ID:</i>		930092857			
<i>Layer:</i>		1			
<i>Material:</i>		1			
<i>Open Hole or Material:</i>		STEEL			
<i>Depth From:</i>					
<i>Depth To:</i>					
<i>Casing Diameter:</i>		6.0			
<i>Casing Diameter UOM:</i>		inch			
<i>Casing Depth UOM:</i>		ft			
<b><u>Results of Well Yield Testing</u></b>					
<i>Pumping Test Method Desc:</i>		PUMP			
<i>Pump Test ID:</i>		991531518			
<i>Pump Set At:</i>					
<i>Static Level:</i>		6.0			
<i>Final Level After Pumping:</i>		20.0			
<i>Recommended Pump Depth:</i>		35.0			
<i>Pumping Rate:</i>		15.0			

<i>Map Key</i>	<i>Number of Records</i>	<i>Direction/ Distance (m)</i>	<i>Elev/Diff (m)</i>	<i>Site</i>	<i>DB</i>
<b>Flowing Rate:</b>					
<b>Recommended Pump Rate:</b>		5.0			
<b>Levels UOM:</b>		ft			
<b>Rate UOM:</b>		GPM			
<b>Water State After Test Code:</b>		2			
<b>Water State After Test:</b>		CLOUDY			
<b>Pumping Test Method:</b>		1			
<b>Pumping Duration HR:</b>		1			
<b>Pumping Duration MIN:</b>					
<b>Flowing:</b>		No			
 <b><u>Draw Down &amp; Recovery</u></b>					
<b>Pump Test Detail ID:</b>		934914961			
<b>Test Type:</b>		Draw Down			
<b>Test Duration:</b>		60			
<b>Test Level:</b>		45.0			
<b>Test Level UOM:</b>		ft			
 <b><u>Draw Down &amp; Recovery</u></b>					
<b>Pump Test Detail ID:</b>		934397135			
<b>Test Type:</b>		Draw Down			
<b>Test Duration:</b>		30			
<b>Test Level:</b>		30.0			
<b>Test Level UOM:</b>		ft			
 <b><u>Draw Down &amp; Recovery</u></b>					
<b>Pump Test Detail ID:</b>		934112963			
<b>Test Type:</b>		Draw Down			
<b>Test Duration:</b>		15			
<b>Test Level:</b>		20.0			
<b>Test Level UOM:</b>		ft			
 <b><u>Draw Down &amp; Recovery</u></b>					
<b>Pump Test Detail ID:</b>		934657653			
<b>Test Type:</b>		Draw Down			
<b>Test Duration:</b>		45			
<b>Test Level:</b>		45.0			
<b>Test Level UOM:</b>		ft			
 <b><u>Water Details</u></b>					
<b>Water ID:</b>		933491997			
<b>Layer:</b>		1			
<b>Kind Code:</b>		5			
<b>Kind:</b>		Not stated			
<b>Water Found Depth:</b>		42.0			
<b>Water Found Depth UOM:</b>		ft			
 <b><u>Links</u></b>					
<b>Bore Hole ID:</b>	10053052			<b>Tag No:</b>	
<b>Depth M:</b>	14.6304			<b>Contractor:</b>	1558
<b>Year Completed:</b>	2000			<b>Path:</b>	153\1531518.pdf
<b>Well Completed Dt:</b>	2000/10/11			<b>Latitude:</b>	45.2359658928328
<b>Audit No:</b>	220958			<b>Longitude:</b>	-75.596826797436



Map Key	Number of Records	Direction/ Distance (m)	Elev/Diff (m)	Site	DB
<a href="#">8</a>	4 of 5	WSW/17.4	98.7 / -1.14	lot 8 con 3 ON	WWIS

<b>Well ID:</b>	1531543	<b>Flowing (Y/N):</b>	
<b>Construction Date:</b>		<b>Flow Rate:</b>	
<b>Use 1st:</b>	Domestic	<b>Data Entry Status:</b>	
<b>Use 2nd:</b>		<b>Data Src:</b>	1
<b>Final Well Status:</b>	Water Supply	<b>Date Received:</b>	24-Nov-2000 00:00:00
<b>Water Type:</b>		<b>Selected Flag:</b>	TRUE
<b>Casing Material:</b>		<b>Abandonment Rec:</b>	
<b>Audit No:</b>	221678	<b>Contractor:</b>	1119
<b>Tag:</b>		<b>Form Version:</b>	1
<b>Constructn Method:</b>		<b>Owner:</b>	
<b>Elevation (m):</b>		<b>County:</b>	OTTAWA-CARLETON
<b>Elevatn Reliabilty:</b>		<b>Lot:</b>	008
<b>Depth to Bedrock:</b>		<b>Concession:</b>	03
<b>Well Depth:</b>		<b>Concession Name:</b>	CON
<b>Overburden/Bedrock:</b>		<b>Easting NAD83:</b>	
<b>Pump Rate:</b>		<b>Northing NAD83:</b>	
<b>Static Water Level:</b>		<b>Zone:</b>	
<b>Clear/Cloudy:</b>		<b>UTM Reliability:</b>	
<b>Municipality:</b>	OSGOODE TOWNSHIP		
<b>Site Info:</b>			

**PDF URL (Map):** [https://d2khazk8e83rdv.cloudfront.net/moe\\_mapping/downloads/2Water/Wells\\_pdfs/153\1531543.pdf](https://d2khazk8e83rdv.cloudfront.net/moe_mapping/downloads/2Water/Wells_pdfs/153\1531543.pdf)

#### Additional Detail(s) (Map)

<b>Well Completed Date:</b>	2000/09/20
<b>Year Completed:</b>	2000
<b>Depth (m):</b>	53.34
<b>Latitude:</b>	45.2359658928328
<b>Longitude:</b>	-75.596826797436
<b>Path:</b>	153\1531543.pdf

#### Bore Hole Information

<b>Bore Hole ID:</b>	10053077	<b>Elevation:</b>	
<b>DP2BR:</b>		<b>Elevrc:</b>	
<b>Spatial Status:</b>		<b>Zone:</b>	18
<b>Code OB:</b>		<b>East83:</b>	453154.40
<b>Code OB Desc:</b>		<b>North83:</b>	5009337.00
<b>Open Hole:</b>		<b>Org CS:</b>	
<b>Cluster Kind:</b>		<b>UTMRC:</b>	9
<b>Date Completed:</b>	20-Sep-2000 00:00:00	<b>UTMRC Desc:</b>	unknown UTM
<b>Remarks:</b>		<b>Location Method:</b>	lot
<b>Loc Method Desc:</b>	Lot centroid		
<b>Elevrc Desc:</b>			
<b>Location Source Date:</b>			
<b>Improvement Location Source:</b>			
<b>Improvement Location Method:</b>			
<b>Source Revision Comment:</b>			
<b>Supplier Comment:</b>			

#### Overburden and Bedrock Materials Interval

<b>Formation ID:</b>	931078814
<b>Layer:</b>	2
<b>Color:</b>	2
<b>General Color:</b>	GREY
<b>Mat1:</b>	15
<b>Most Common Material:</b>	LIMESTONE

<b>Map Key</b>	<b>Number of Records</b>	<b>Direction/ Distance (m)</b>	<b>Elev/Diff (m)</b>	<b>Site</b>	<b>DB</b>
<b>Mat2:</b>					
<b>Mat2 Desc:</b>					
<b>Mat3:</b>					
<b>Mat3 Desc:</b>					
<b>Formation Top Depth:</b>		15.0			
<b>Formation End Depth:</b>		110.0			
<b>Formation End Depth UOM:</b>		ft			
<b><u>Overburden and Bedrock</u></b>					
<b><u>Materials Interval</u></b>					
<b>Formation ID:</b>		931078813			
<b>Layer:</b>		1			
<b>Color:</b>		6			
<b>General Color:</b>		BROWN			
<b>Mat1:</b>		28			
<b>Most Common Material:</b>		SAND			
<b>Mat2:</b>		11			
<b>Mat2 Desc:</b>		GRAVEL			
<b>Mat3:</b>					
<b>Mat3 Desc:</b>					
<b>Formation Top Depth:</b>		0.0			
<b>Formation End Depth:</b>		15.0			
<b>Formation End Depth UOM:</b>		ft			
<b><u>Overburden and Bedrock</u></b>					
<b><u>Materials Interval</u></b>					
<b>Formation ID:</b>		931078815			
<b>Layer:</b>		3			
<b>Color:</b>		2			
<b>General Color:</b>		GREY			
<b>Mat1:</b>		18			
<b>Most Common Material:</b>		SANDSTONE			
<b>Mat2:</b>					
<b>Mat2 Desc:</b>					
<b>Mat3:</b>					
<b>Mat3 Desc:</b>					
<b>Formation Top Depth:</b>		110.0			
<b>Formation End Depth:</b>		175.0			
<b>Formation End Depth UOM:</b>		ft			
<b><u>Annular Space/Abandonment</u></b>					
<b><u>Sealing Record</u></b>					
<b>Plug ID:</b>		933116714			
<b>Layer:</b>		1			
<b>Plug From:</b>		0.0			
<b>Plug To:</b>		20.0			
<b>Plug Depth UOM:</b>		ft			
<b><u>Method of Construction &amp; Well</u></b>					
<b><u>Use</u></b>					
<b>Method Construction ID:</b>		961531543			
<b>Method Construction Code:</b>		4			
<b>Method Construction:</b>		Rotary (Air)			
<b>Other Method Construction:</b>					
<b><u>Pipe Information</u></b>					
<b>Pipe ID:</b>		10601647			

<b>Map Key</b>	<b>Number of Records</b>	<b>Direction/ Distance (m)</b>	<b>Elev/Diff (m)</b>	<b>Site</b>	<b>DB</b>
<b>Casing No:</b>	1				
<b>Comment:</b>					
<b>Alt Name:</b>					
<b><u>Construction Record - Casing</u></b>					
<b>Casing ID:</b>	930092924				
<b>Layer:</b>	1				
<b>Material:</b>	4				
<b>Open Hole or Material:</b>	OPEN HOLE				
<b>Depth From:</b>					
<b>Depth To:</b>					
<b>Casing Diameter:</b>	8.0				
<b>Casing Diameter UOM:</b>	inch				
<b>Casing Depth UOM:</b>	ft				
<b><u>Construction Record - Casing</u></b>					
<b>Casing ID:</b>	930092925				
<b>Layer:</b>	2				
<b>Material:</b>	1				
<b>Open Hole or Material:</b>	STEEL				
<b>Depth From:</b>					
<b>Depth To:</b>					
<b>Casing Diameter:</b>	6.0				
<b>Casing Diameter UOM:</b>	inch				
<b>Casing Depth UOM:</b>	ft				
<b><u>Construction Record - Casing</u></b>					
<b>Casing ID:</b>	930092926				
<b>Layer:</b>	3				
<b>Material:</b>	4				
<b>Open Hole or Material:</b>	OPEN HOLE				
<b>Depth From:</b>					
<b>Depth To:</b>					
<b>Casing Diameter:</b>	6.0				
<b>Casing Diameter UOM:</b>	inch				
<b>Casing Depth UOM:</b>	ft				
<b><u>Results of Well Yield Testing</u></b>					
<b>Pumping Test Method Desc:</b>	PUMP				
<b>Pump Test ID:</b>	991531543				
<b>Pump Set At:</b>					
<b>Static Level:</b>	10.0				
<b>Final Level After Pumping:</b>	48.0				
<b>Recommended Pump Depth:</b>	60.0				
<b>Pumping Rate:</b>	31.0				
<b>Flowing Rate:</b>					
<b>Recommended Pump Rate:</b>	31.0				
<b>Levels UOM:</b>	ft				
<b>Rate UOM:</b>	GPM				
<b>Water State After Test Code:</b>	1				
<b>Water State After Test:</b>	CLEAR				
<b>Pumping Test Method:</b>	1				
<b>Pumping Duration HR:</b>	1				
<b>Pumping Duration MIN:</b>					
<b>Flowing:</b>	No				
<b><u>Draw Down &amp; Recovery</u></b>					

Map Key	Number of Records	Direction/ Distance (m)	Elev/Diff (m)	Site	DB
<b>Pump Test Detail ID:</b> 934112988					
<b>Test Type:</b> Draw Down					
<b>Test Duration:</b> 15					
<b>Test Level:</b> 48.0					
<b>Test Level UOM:</b> ft					
<b><u>Draw Down &amp; Recovery</u></b>					
<b>Pump Test Detail ID:</b> 934658095					
<b>Test Type:</b> Draw Down					
<b>Test Duration:</b> 45					
<b>Test Level:</b> 48.0					
<b>Test Level UOM:</b> ft					
<b><u>Draw Down &amp; Recovery</u></b>					
<b>Pump Test Detail ID:</b> 934397160					
<b>Test Type:</b> Draw Down					
<b>Test Duration:</b> 30					
<b>Test Level:</b> 48.0					
<b>Test Level UOM:</b> ft					
<b><u>Draw Down &amp; Recovery</u></b>					
<b>Pump Test Detail ID:</b> 934914986					
<b>Test Type:</b> Draw Down					
<b>Test Duration:</b> 60					
<b>Test Level:</b> 48.0					
<b>Test Level UOM:</b> ft					
<b><u>Water Details</u></b>					
<b>Water ID:</b> 933492038					
<b>Layer:</b> 2					
<b>Kind Code:</b> 5					
<b>Kind:</b> Not stated					
<b>Water Found Depth:</b> 169.0					
<b>Water Found Depth UOM:</b> ft					
<b><u>Water Details</u></b>					
<b>Water ID:</b> 933492037					
<b>Layer:</b> 1					
<b>Kind Code:</b> 5					
<b>Kind:</b> Not stated					
<b>Water Found Depth:</b> 167.0					
<b>Water Found Depth UOM:</b> ft					
<b><u>Links</u></b>					
<b>Bore Hole ID:</b> 10053077		<b>Tag No:</b>			
<b>Depth M:</b> 53.34		<b>Contractor:</b> 1119			
<b>Year Completed:</b> 2000		<b>Path:</b> 153\1531543.pdf			
<b>Well Completed Dt:</b> 2000/09/20		<b>Latitude:</b> 45.2359658928328			
<b>Audit No:</b> 221678		<b>Longitude:</b> -75.596826797436			

<b>8</b>	<b>5 of 5</b>	<b>WSW/17.4</b>	<b>98.7 / -1.14</b>	<b>lot 8 con 3 ON</b>	<b>WWIS</b>
<b>Well ID:</b>	1531547			<b>Flowing (Y/N):</b>	

Map Key	Number of Records	Direction/ Distance (m)	Elev/Diff (m)	Site	DB
<b>Construction Date:</b>				<b>Flow Rate:</b>	
<b>Use 1st:</b>	Domestic			<b>Data Entry Status:</b>	
<b>Use 2nd:</b>				<b>Data Src:</b>	1
<b>Final Well Status:</b>	Water Supply			<b>Date Received:</b>	24-Nov-2000 00:00:00
<b>Water Type:</b>				<b>Selected Flag:</b>	TRUE
<b>Casing Material:</b>				<b>Abandonment Rec:</b>	
<b>Audit No:</b>	221710			<b>Contractor:</b>	1119
<b>Tag:</b>				<b>Form Version:</b>	1
<b>Constructn Method:</b>				<b>Owner:</b>	
<b>Elevation (m):</b>				<b>County:</b>	OTTAWA-CARLETON
<b>Elevatn Reliabilty:</b>				<b>Lot:</b>	008
<b>Depth to Bedrock:</b>				<b>Concession:</b>	03
<b>Well Depth:</b>				<b>Concession Name:</b>	CON
<b>Overburden/Bedrock:</b>				<b>Easting NAD83:</b>	
<b>Pump Rate:</b>				<b>Northing NAD83:</b>	
<b>Static Water Level:</b>				<b>Zone:</b>	
<b>Clear/Cloudy:</b>				<b>UTM Reliability:</b>	
<b>Municipality:</b>	OSGOODE TOWNSHIP				
<b>Site Info:</b>					
<b>PDF URL (Map):</b>	<a href="https://d2khazk8e83rdv.cloudfront.net/moe_mapping/downloads/2Water/Wells_pdfs/153\1531547.pdf">https://d2khazk8e83rdv.cloudfront.net/moe_mapping/downloads/2Water/Wells_pdfs/153\1531547.pdf</a>				
<b><u>Additional Detail(s) (Map)</u></b>					
<b>Well Completed Date:</b>	2000/10/11				
<b>Year Completed:</b>	2000				
<b>Depth (m):</b>	71.9328				
<b>Latitude:</b>	45.2359658928328				
<b>Longitude:</b>	-75.596826797436				
<b>Path:</b>	153\1531547.pdf				
<b><u>Bore Hole Information</u></b>					
<b>Bore Hole ID:</b>	10053081			<b>Elevation:</b>	
<b>DP2BR:</b>				<b>Elevrc:</b>	
<b>Spatial Status:</b>				<b>Zone:</b>	18
<b>Code OB:</b>				<b>East83:</b>	453154.40
<b>Code OB Desc:</b>				<b>North83:</b>	5009337.00
<b>Open Hole:</b>				<b>Org CS:</b>	
<b>Cluster Kind:</b>				<b>UTMRC:</b>	9
<b>Date Completed:</b>	11-Oct-2000 00:00:00			<b>UTMRC Desc:</b>	unknown UTM
<b>Remarks:</b>				<b>Location Method:</b>	lot
<b>Loc Method Desc:</b>	Lot centroid				
<b>Elevrc Desc:</b>					
<b>Location Source Date:</b>					
<b>Improvement Location Source:</b>					
<b>Improvement Location Method:</b>					
<b>Source Revision Comment:</b>					
<b>Supplier Comment:</b>					
<b><u>Overburden and Bedrock</u></b>					
<b><u>Materials Interval</u></b>					
<b>Formation ID:</b>	931078824				
<b>Layer:</b>	2				
<b>Color:</b>	2				
<b>General Color:</b>	GREY				
<b>Mat1:</b>	15				
<b>Most Common Material:</b>	LIMESTONE				
<b>Mat2:</b>					
<b>Mat2 Desc:</b>					
<b>Mat3:</b>					
<b>Mat3 Desc:</b>					

<i>Map Key</i>	<i>Number of Records</i>	<i>Direction/ Distance (m)</i>	<i>Elev/Diff (m)</i>	<i>Site</i>	<i>DB</i>
<i>Formation Top Depth:</i>			13.0		
<i>Formation End Depth:</i>			111.0		
<i>Formation End Depth UOM:</i>			ft		
<b><u>Overburden and Bedrock Materials Interval</u></b>					
<i>Formation ID:</i>		931078823			
<i>Layer:</i>		1			
<i>Color:</i>					
<i>General Color:</i>					
<i>Mat1:</i>		28			
<i>Most Common Material:</i>		SAND			
<i>Mat2:</i>		11			
<i>Mat2 Desc:</i>		GRAVEL			
<i>Mat3:</i>					
<i>Mat3 Desc:</i>					
<i>Formation Top Depth:</i>			0.0		
<i>Formation End Depth:</i>			13.0		
<i>Formation End Depth UOM:</i>			ft		
<b><u>Overburden and Bedrock Materials Interval</u></b>					
<i>Formation ID:</i>		931078825			
<i>Layer:</i>		3			
<i>Color:</i>		2			
<i>General Color:</i>		GREY			
<i>Mat1:</i>		18			
<i>Most Common Material:</i>		SANDSTONE			
<i>Mat2:</i>					
<i>Mat2 Desc:</i>					
<i>Mat3:</i>					
<i>Mat3 Desc:</i>					
<i>Formation Top Depth:</i>			111.0		
<i>Formation End Depth:</i>			236.0		
<i>Formation End Depth UOM:</i>			ft		
<b><u>Annular Space/Abandonment Sealing Record</u></b>					
<i>Plug ID:</i>		933116718			
<i>Layer:</i>		1			
<i>Plug From:</i>		2.0			
<i>Plug To:</i>		24.0			
<i>Plug Depth UOM:</i>			ft		
<b><u>Method of Construction &amp; Well Use</u></b>					
<i>Method Construction ID:</i>		961531547			
<i>Method Construction Code:</i>		5			
<i>Method Construction:</i>		Air Percussion			
<i>Other Method Construction:</i>					
<b><u>Pipe Information</u></b>					
<i>Pipe ID:</i>		10601651			
<i>Casing No:</i>		1			
<i>Comment:</i>					
<i>Alt Name:</i>					

<b>Map Key</b>	<b>Number of Records</b>	<b>Direction/ Distance (m)</b>	<b>Elev/Diff (m)</b>	<b>Site</b>	<b>DB</b>
<b><u>Construction Record - Casing</u></b>					
<b>Casing ID:</b>			930092937		
<b>Layer:</b>			2		
<b>Material:</b>			1		
<b>Open Hole or Material:</b>			STEEL		
<b>Depth From:</b>					
<b>Depth To:</b>					
<b>Casing Diameter:</b>			6.0		
<b>Casing Diameter UOM:</b>			inch		
<b>Casing Depth UOM:</b>			ft		
<b><u>Construction Record - Casing</u></b>					
<b>Casing ID:</b>			930092936		
<b>Layer:</b>			1		
<b>Material:</b>			4		
<b>Open Hole or Material:</b>			OPEN HOLE		
<b>Depth From:</b>					
<b>Depth To:</b>					
<b>Casing Diameter:</b>			8.0		
<b>Casing Diameter UOM:</b>			inch		
<b>Casing Depth UOM:</b>			ft		
<b><u>Construction Record - Casing</u></b>					
<b>Casing ID:</b>			930092938		
<b>Layer:</b>			3		
<b>Material:</b>			4		
<b>Open Hole or Material:</b>			OPEN HOLE		
<b>Depth From:</b>					
<b>Depth To:</b>					
<b>Casing Diameter:</b>			6.0		
<b>Casing Diameter UOM:</b>			inch		
<b>Casing Depth UOM:</b>			ft		
<b><u>Results of Well Yield Testing</u></b>					
<b>Pumping Test Method Desc:</b>			PUMP		
<b>Pump Test ID:</b>			991531547		
<b>Pump Set At:</b>					
<b>Static Level:</b>			10.0		
<b>Final Level After Pumping:</b>			160.0		
<b>Recommended Pump Depth:</b>			160.0		
<b>Pumping Rate:</b>			10.0		
<b>Flowing Rate:</b>					
<b>Recommended Pump Rate:</b>			10.0		
<b>Levels UOM:</b>			ft		
<b>Rate UOM:</b>			GPM		
<b>Water State After Test Code:</b>			2		
<b>Water State After Test:</b>			CLOUDY		
<b>Pumping Test Method:</b>			1		
<b>Pumping Duration HR:</b>			1		
<b>Pumping Duration MIN:</b>					
<b>Flowing:</b>			No		
<b><u>Draw Down &amp; Recovery</u></b>					
<b>Pump Test Detail ID:</b>			934658098		
<b>Test Type:</b>			Recovery		
<b>Test Duration:</b>			45		
<b>Test Level:</b>			10.0		

Map Key	Number of Records	Direction/ Distance (m)	Elev/Diff (m)	Site	DB
---------	-------------------	-------------------------	---------------	------	----

Test Level UOM: ft

Draw Down & Recovery

Pump Test Detail ID: 934112991  
 Test Type: Recovery  
 Test Duration: 15  
 Test Level: 40.0  
 Test Level UOM: ft

Draw Down & Recovery

Pump Test Detail ID: 934397163  
 Test Type: Recovery  
 Test Duration: 30  
 Test Level: 10.0  
 Test Level UOM: ft

Draw Down & Recovery

Pump Test Detail ID: 934914989  
 Test Type: Recovery  
 Test Duration: 60  
 Test Level: 10.0  
 Test Level UOM: ft

Water Details

Water ID: 933492042  
 Layer: 2  
 Kind Code: 1  
 Kind: FRESH  
 Water Found Depth: 227.0  
 Water Found Depth UOM: ft

Water Details

Water ID: 933492041  
 Layer: 1  
 Kind Code: 1  
 Kind: FRESH  
 Water Found Depth: 182.0  
 Water Found Depth UOM: ft

Links

Bore Hole ID:	10053081	Tag No:	
Depth M:	71.9328	Contractor:	1119
Year Completed:	2000	Path:	153\1531547.pdf
Well Completed Dt:	2000/10/11	Latitude:	45.2359658928328
Audit No:	221710	Longitude:	-75.596826797436

<a href="#">9</a>	1 of 1	WSW/17.5	98.7 / -1.14	lot 8 con 3 ON	WWIS
-------------------	--------	----------	--------------	-------------------	------

Well ID:	1532862	Flowing (Y/N):	
Construction Date:		Flow Rate:	
Use 1st:	Domestic	Data Entry Status:	
Use 2nd:		Data Src:	1
Final Well Status:	Water Supply	Date Received:	24-Jun-2002 00:00:00



Map Key	Number of Records	Direction/ Distance (m)	Elev/Diff (m)	Site	DB
<b>Water Type:</b>				<b>Selected Flag:</b>	TRUE
<b>Casing Material:</b>				<b>Abandonment Rec:</b>	
<b>Audit No:</b>	238158			<b>Contractor:</b>	1558
<b>Tag:</b>				<b>Form Version:</b>	1
<b>Constructn Method:</b>				<b>Owner:</b>	
<b>Elevation (m):</b>				<b>County:</b>	OTTAWA-CARLETON
<b>Elevatn Reliabilty:</b>				<b>Lot:</b>	008
<b>Depth to Bedrock:</b>				<b>Concession:</b>	03
<b>Well Depth:</b>				<b>Concession Name:</b>	CON
<b>Overburden/Bedrock:</b>				<b>Easting NAD83:</b>	
<b>Pump Rate:</b>				<b>Northing NAD83:</b>	
<b>Static Water Level:</b>				<b>Zone:</b>	
<b>Clear/Cloudy:</b>				<b>UTM Reliability:</b>	
<b>Municipality:</b>		OSGOODE TOWNSHIP			
<b>Site Info:</b>					
<b>PDF URL (Map):</b>		https://d2khazk8e83rdv.cloudfront.net/moe_mapping/downloads/2Water/Wells_pdfs/153\1532862.pdf			
<b><u>Additional Detail(s) (Map)</u></b>					
<b>Well Completed Date:</b>		2002/05/22			
<b>Year Completed:</b>		2002			
<b>Depth (m):</b>		33.2232			
<b>Latitude:</b>		45.2359658861755			
<b>Longitude:</b>		-75.5968280713962			
<b>Path:</b>		153\1532862.pdf			
<b><u>Bore Hole Information</u></b>					
<b>Bore Hole ID:</b>	10523990			<b>Elevation:</b>	
<b>DP2BR:</b>				<b>Elevrc:</b>	
<b>Spatial Status:</b>				<b>Zone:</b>	18
<b>Code OB:</b>				<b>East83:</b>	453154.30
<b>Code OB Desc:</b>				<b>North83:</b>	5009337.00
<b>Open Hole:</b>				<b>Org CS:</b>	
<b>Cluster Kind:</b>				<b>UTMRC:</b>	9
<b>Date Completed:</b>	22-May-2002 00:00:00			<b>UTMRC Desc:</b>	unknown UTM
<b>Remarks:</b>				<b>Location Method:</b>	lot
<b>Loc Method Desc:</b>		Lot centroid			
<b>Elevrc Desc:</b>					
<b>Location Source Date:</b>					
<b>Improvement Location Source:</b>					
<b>Improvement Location Method:</b>					
<b>Source Revision Comment:</b>					
<b>Supplier Comment:</b>					
<b><u>Overburden and Bedrock</u></b>					
<b><u>Materials Interval</u></b>					
<b>Formation ID:</b>	932857967				
<b>Layer:</b>	3				
<b>Color:</b>	2				
<b>General Color:</b>	GREY				
<b>Mat1:</b>	15				
<b>Most Common Material:</b>	LIMESTONE				
<b>Mat2:</b>					
<b>Mat2 Desc:</b>					
<b>Mat3:</b>					
<b>Mat3 Desc:</b>					
<b>Formation Top Depth:</b>	26.0				
<b>Formation End Depth:</b>	109.0				
<b>Formation End Depth UOM:</b>	ft				

<b>Map Key</b>	<b>Number of Records</b>	<b>Direction/ Distance (m)</b>	<b>Elev/Diff (m)</b>	<b>Site</b>	<b>DB</b>
<b><u>Overburden and Bedrock Materials Interval</u></b>					
<b>Formation ID:</b>		932857966			
<b>Layer:</b>		2			
<b>Color:</b>		2			
<b>General Color:</b>		GREY			
<b>Mat1:</b>		28			
<b>Most Common Material:</b>		SAND			
<b>Mat2:</b>					
<b>Mat2 Desc:</b>					
<b>Mat3:</b>					
<b>Mat3 Desc:</b>					
<b>Formation Top Depth:</b>		22.0			
<b>Formation End Depth:</b>		26.0			
<b>Formation End Depth UOM:</b>		ft			
<b><u>Overburden and Bedrock Materials Interval</u></b>					
<b>Formation ID:</b>		932857965			
<b>Layer:</b>		1			
<b>Color:</b>		6			
<b>General Color:</b>		BROWN			
<b>Mat1:</b>		28			
<b>Most Common Material:</b>		SAND			
<b>Mat2:</b>					
<b>Mat2 Desc:</b>					
<b>Mat3:</b>					
<b>Mat3 Desc:</b>					
<b>Formation Top Depth:</b>		0.0			
<b>Formation End Depth:</b>		22.0			
<b>Formation End Depth UOM:</b>		ft			
<b><u>Annular Space/Abandonment Sealing Record</u></b>					
<b>Plug ID:</b>		933225500			
<b>Layer:</b>		1			
<b>Plug From:</b>		0.0			
<b>Plug To:</b>		31.0			
<b>Plug Depth UOM:</b>		ft			
<b><u>Method of Construction &amp; Well Use</u></b>					
<b>Method Construction ID:</b>		961532862			
<b>Method Construction Code:</b>		4			
<b>Method Construction:</b>		Rotary (Air)			
<b>Other Method Construction:</b>					
<b><u>Pipe Information</u></b>					
<b>Pipe ID:</b>		11072560			
<b>Casing No:</b>		1			
<b>Comment:</b>					
<b>Alt Name:</b>					
<b><u>Construction Record - Casing</u></b>					
<b>Casing ID:</b>		930095735			

<b>Map Key</b>	<b>Number of Records</b>	<b>Direction/ Distance (m)</b>	<b>Elev/Diff (m)</b>	<b>Site</b>	<b>DB</b>
<b>Layer:</b>		2			
<b>Material:</b>		4			
<b>Open Hole or Material:</b>		OPEN HOLE			
<b>Depth From:</b>					
<b>Depth To:</b>					
<b>Casing Diameter:</b>		6.0			
<b>Casing Diameter UOM:</b>		inch			
<b>Casing Depth UOM:</b>		ft			
<b><u>Construction Record - Casing</u></b>					
<b>Casing ID:</b>		930095734			
<b>Layer:</b>		1			
<b>Material:</b>		1			
<b>Open Hole or Material:</b>		STEEL			
<b>Depth From:</b>					
<b>Depth To:</b>					
<b>Casing Diameter:</b>		6.0			
<b>Casing Diameter UOM:</b>		inch			
<b>Casing Depth UOM:</b>		ft			
<b><u>Results of Well Yield Testing</u></b>					
<b>Pumping Test Method Desc:</b>		PUMP			
<b>Pump Test ID:</b>		991532862			
<b>Pump Set At:</b>					
<b>Static Level:</b>		14.0			
<b>Final Level After Pumping:</b>		40.0			
<b>Recommended Pump Depth:</b>		75.0			
<b>Pumping Rate:</b>		15.0			
<b>Flowing Rate:</b>					
<b>Recommended Pump Rate:</b>		5.0			
<b>Levels UOM:</b>		ft			
<b>Rate UOM:</b>		GPM			
<b>Water State After Test Code:</b>		2			
<b>Water State After Test:</b>		CLOUDY			
<b>Pumping Test Method:</b>		1			
<b>Pumping Duration HR:</b>		1			
<b>Pumping Duration MIN:</b>		0			
<b>Flowing:</b>		No			
<b><u>Draw Down &amp; Recovery</u></b>					
<b>Pump Test Detail ID:</b>		934118440			
<b>Test Type:</b>		Draw Down			
<b>Test Duration:</b>		15			
<b>Test Level:</b>		40.0			
<b>Test Level UOM:</b>		ft			
<b><u>Draw Down &amp; Recovery</u></b>					
<b>Pump Test Detail ID:</b>		934919459			
<b>Test Type:</b>		Draw Down			
<b>Test Duration:</b>		60			
<b>Test Level:</b>		100.0			
<b>Test Level UOM:</b>		ft			
<b><u>Draw Down &amp; Recovery</u></b>					
<b>Pump Test Detail ID:</b>		934662576			
<b>Test Type:</b>		Draw Down			
<b>Test Duration:</b>		45			

Map Key	Number of Records	Direction/ Distance (m)	Elev/Diff (m)	Site	DB
<b>Test Level:</b>		75.0			
<b>Test Level UOM:</b>		ft			
<b><u>Draw Down &amp; Recovery</u></b>					
<b>Pump Test Detail ID:</b>		934401635			
<b>Test Type:</b>		Draw Down			
<b>Test Duration:</b>		30			
<b>Test Level:</b>		60.0			
<b>Test Level UOM:</b>		ft			
<b><u>Water Details</u></b>					
<b>Water ID:</b>		934016583			
<b>Layer:</b>		1			
<b>Kind Code:</b>		5			
<b>Kind:</b>		Not stated			
<b>Water Found Depth:</b>		107.0			
<b>Water Found Depth UOM:</b>		ft			
<b><u>Links</u></b>					
<b>Bore Hole ID:</b>		10523990		<b>Tag No:</b>	
<b>Depth M:</b>		33.2232		<b>Contractor:</b>	1558
<b>Year Completed:</b>		2002		<b>Path:</b>	153\1532862.pdf
<b>Well Completed Dt:</b>		2002/05/22		<b>Latitude:</b>	45.2359658861755
<b>Audit No:</b>		238158		<b>Longitude:</b>	-75.5968280713962

<a href="#">10</a>	1 of 1	NE/17.7	100.9 / 1.00	1762 CEDARLAKES WAY lot 7 con 3 GREELY ON	WWIS
<b>Well ID:</b>		7296291		<b>Flowing (Y/N):</b>	
<b>Construction Date:</b>				<b>Flow Rate:</b>	
<b>Use 1st:</b>		Domestic		<b>Data Entry Status:</b>	
<b>Use 2nd:</b>				<b>Data Src:</b>	
<b>Final Well Status:</b>		Water Supply		<b>Date Received:</b>	
<b>Water Type:</b>				02-Oct-2017 00:00:00	
<b>Casing Material:</b>				<b>Selected Flag:</b>	
<b>Audit No:</b>		Z237486		TRUE	
<b>Tag:</b>		A229237		<b>Abandonment Rec:</b>	
<b>Constructn Method:</b>				<b>Contractor:</b>	
<b>Elevation (m):</b>				1119	
<b>Elevatn Reliabilty:</b>				<b>Form Version:</b>	
<b>Depth to Bedrock:</b>				7	
<b>Well Depth:</b>				<b>Owner:</b>	
<b>Overburden/Bedrock:</b>				<b>County:</b>	
<b>Pump Rate:</b>				OTTAWA-CARLETON	
<b>Static Water Level:</b>				<b>Lot:</b>	
<b>Clear/Cloudy:</b>				007	
<b>Municipality:</b>		OSGOODE TOWNSHIP		<b>Concession:</b>	
<b>Site Info:</b>		S/L#12-2		03	
				<b>Concession Name:</b>	
				CON	
				<b>Easting NAD83:</b>	
				<b>Northing NAD83:</b>	
				<b>Zone:</b>	
				<b>UTM Reliability:</b>	

**PDF URL (Map):** [https://d2khazk8e83rdv.cloudfront.net/moe\\_mapping/downloads/2Water/Wells\\_pdfs/729\7296291.pdf](https://d2khazk8e83rdv.cloudfront.net/moe_mapping/downloads/2Water/Wells_pdfs/729\7296291.pdf)

**Additional Detail(s) (Map)**

**Well Completed Date:** 2017/07/17  
**Year Completed:** 2017  
**Depth (m):** 60.96  
**Latitude:** 45.241677544833  
**Longitude:** -75.5889919167394  
**Path:** 729\7296291.pdf

Map Key	Number of Records	Direction/ Distance (m)	Elev/Diff (m)	Site	DB
---------	-------------------	----------------------------	------------------	------	----

**Bore Hole Information**

<b>Bore Hole ID:</b>	1006747591	<b>Elevation:</b>	
<b>DP2BR:</b>		<b>Elevrc:</b>	
<b>Spatial Status:</b>		<b>Zone:</b>	18
<b>Code OB:</b>		<b>East83:</b>	453774.00
<b>Code OB Desc:</b>		<b>North83:</b>	5009967.00
<b>Open Hole:</b>		<b>Org CS:</b>	UTM83
<b>Cluster Kind:</b>		<b>UTMRC:</b>	4
<b>Date Completed:</b>	17-Jul-2017 00:00:00	<b>UTMRC Desc:</b>	margin of error : 30 m - 100 m
<b>Remarks:</b>		<b>Location Method:</b>	wwr
<b>Loc Method Desc:</b>	on Water Well Record		
<b>Elevrc Desc:</b>			
<b>Location Source Date:</b>			
<b>Improvement Location Source:</b>			
<b>Improvement Location Method:</b>			
<b>Source Revision Comment:</b>			
<b>Supplier Comment:</b>			

**Overburden and Bedrock**

**Materials Interval**

<b>Formation ID:</b>	1006934859
<b>Layer:</b>	2
<b>Color:</b>	2
<b>General Color:</b>	GREY
<b>Mat1:</b>	15
<b>Most Common Material:</b>	LIMESTONE
<b>Mat2:</b>	
<b>Mat2 Desc:</b>	
<b>Mat3:</b>	
<b>Mat3 Desc:</b>	
<b>Formation Top Depth:</b>	20.0
<b>Formation End Depth:</b>	169.0
<b>Formation End Depth UOM:</b>	ft

**Overburden and Bedrock**

**Materials Interval**

<b>Formation ID:</b>	1006934858
<b>Layer:</b>	1
<b>Color:</b>	
<b>General Color:</b>	
<b>Mat1:</b>	28
<b>Most Common Material:</b>	SAND
<b>Mat2:</b>	11
<b>Mat2 Desc:</b>	GRAVEL
<b>Mat3:</b>	
<b>Mat3 Desc:</b>	
<b>Formation Top Depth:</b>	0.0
<b>Formation End Depth:</b>	20.0
<b>Formation End Depth UOM:</b>	ft

**Overburden and Bedrock**

**Materials Interval**

<b>Formation ID:</b>	1006934860
<b>Layer:</b>	3
<b>Color:</b>	2
<b>General Color:</b>	GREY
<b>Mat1:</b>	18

<b>Map Key</b>	<b>Number of Records</b>	<b>Direction/ Distance (m)</b>	<b>Elev/Diff (m)</b>	<b>Site</b>	<b>DB</b>
<b>Most Common Material:</b>		SANDSTONE			
<b>Mat2:</b>					
<b>Mat2 Desc:</b>					
<b>Mat3:</b>					
<b>Mat3 Desc:</b>					
<b>Formation Top Depth:</b>		169.0			
<b>Formation End Depth:</b>		200.0			
<b>Formation End Depth UOM:</b>		ft			
<b><u>Annular Space/Abandonment Sealing Record</u></b>					
<b>Plug ID:</b>		1006934897			
<b>Layer:</b>		2			
<b>Plug From:</b>		121.0			
<b>Plug To:</b>		0.0			
<b>Plug Depth UOM:</b>		ft			
<b><u>Annular Space/Abandonment Sealing Record</u></b>					
<b>Plug ID:</b>		1006934896			
<b>Layer:</b>		1			
<b>Plug From:</b>		131.0			
<b>Plug To:</b>		121.0			
<b>Plug Depth UOM:</b>		ft			
<b><u>Method of Construction &amp; Well Use</u></b>					
<b>Method Construction ID:</b>		1006934895			
<b>Method Construction Code:</b>		5			
<b>Method Construction:</b>		Air Percussion			
<b>Other Method Construction:</b>					
<b><u>Pipe Information</u></b>					
<b>Pipe ID:</b>		1006934856			
<b>Casing No:</b>		0			
<b>Comment:</b>					
<b>Alt Name:</b>					
<b><u>Construction Record - Casing</u></b>					
<b>Casing ID:</b>		1006934865			
<b>Layer:</b>		1			
<b>Material:</b>		1			
<b>Open Hole or Material:</b>		STEEL			
<b>Depth From:</b>		-2.0			
<b>Depth To:</b>		131.0			
<b>Casing Diameter:</b>		6.25			
<b>Casing Diameter UOM:</b>		inch			
<b>Casing Depth UOM:</b>		ft			
<b><u>Construction Record - Casing</u></b>					
<b>Casing ID:</b>		1006934866			
<b>Layer:</b>		2			
<b>Material:</b>		4			
<b>Open Hole or Material:</b>		OPEN HOLE			
<b>Depth From:</b>		131.0			

<b>Map Key</b>	<b>Number of Records</b>	<b>Direction/ Distance (m)</b>	<b>Elev/Diff (m)</b>	<b>Site</b>	<b>DB</b>
<b>Depth To:</b>		200.0			
<b>Casing Diameter:</b>		6.0			
<b>Casing Diameter UOM:</b>		inch			
<b>Casing Depth UOM:</b>		ft			
<b><u>Construction Record - Screen</u></b>					
<b>Screen ID:</b>		1006934867			
<b>Layer:</b>					
<b>Slot:</b>					
<b>Screen Top Depth:</b>					
<b>Screen End Depth:</b>					
<b>Screen Material:</b>					
<b>Screen Depth UOM:</b>		ft			
<b>Screen Diameter UOM:</b>		inch			
<b>Screen Diameter:</b>					
<b><u>Results of Well Yield Testing</u></b>					
<b>Pumping Test Method Desc:</b>					
<b>Pump Test ID:</b>		1006934857			
<b>Pump Set At:</b>		180.0			
<b>Static Level:</b>		17.5			
<b>Final Level After Pumping:</b>		111.19999694824219			
<b>Recommended Pump Depth:</b>		15.0			
<b>Pumping Rate:</b>		20.0			
<b>Flowing Rate:</b>					
<b>Recommended Pump Rate:</b>		20.0			
<b>Levels UOM:</b>		ft			
<b>Rate UOM:</b>		GPM			
<b>Water State After Test Code:</b>		0			
<b>Water State After Test:</b>					
<b>Pumping Test Method:</b>		0			
<b>Pumping Duration HR:</b>		1			
<b>Pumping Duration MIN:</b>		0			
<b>Flowing:</b>		No			
<b><u>Draw Down &amp; Recovery</u></b>					
<b>Pump Test Detail ID:</b>		1006934872			
<b>Test Type:</b>		Draw Down			
<b>Test Duration:</b>		3			
<b>Test Level:</b>		41.900001525878906			
<b>Test Level UOM:</b>		ft			
<b><u>Draw Down &amp; Recovery</u></b>					
<b>Pump Test Detail ID:</b>		1006934876			
<b>Test Type:</b>		Draw Down			
<b>Test Duration:</b>		5			
<b>Test Level:</b>		52.70000076293945			
<b>Test Level UOM:</b>		ft			
<b><u>Draw Down &amp; Recovery</u></b>					
<b>Pump Test Detail ID:</b>		1006934880			
<b>Test Type:</b>		Draw Down			
<b>Test Duration:</b>		15			
<b>Test Level:</b>		88.5999984741211			
<b>Test Level UOM:</b>		ft			

<b>Map Key</b>	<b>Number of Records</b>	<b>Direction/ Distance (m)</b>	<b>Elev/Diff (m)</b>	<b>Site</b>	<b>DB</b>
<b><u>Draw Down &amp; Recovery</u></b>					
<b>Pump Test Detail ID:</b>		1006934869			
<b>Test Type:</b>		Recovery			
<b>Test Duration:</b>		1			
<b>Test Level:</b>		92.0			
<b>Test Level UOM:</b>		ft			
<b><u>Draw Down &amp; Recovery</u></b>					
<b>Pump Test Detail ID:</b>		1006934875			
<b>Test Type:</b>		Recovery			
<b>Test Duration:</b>		4			
<b>Test Level:</b>		51.900001525878906			
<b>Test Level UOM:</b>		ft			
<b><u>Draw Down &amp; Recovery</u></b>					
<b>Pump Test Detail ID:</b>		1006934889			
<b>Test Type:</b>		Recovery			
<b>Test Duration:</b>		40			
<b>Test Level:</b>		17.5			
<b>Test Level UOM:</b>		ft			
<b><u>Draw Down &amp; Recovery</u></b>					
<b>Pump Test Detail ID:</b>		1006934877			
<b>Test Type:</b>		Recovery			
<b>Test Duration:</b>		5			
<b>Test Level:</b>		42.0			
<b>Test Level UOM:</b>		ft			
<b><u>Draw Down &amp; Recovery</u></b>					
<b>Pump Test Detail ID:</b>		1006934887			
<b>Test Type:</b>		Recovery			
<b>Test Duration:</b>		30			
<b>Test Level:</b>		17.5			
<b>Test Level UOM:</b>		ft			
<b><u>Draw Down &amp; Recovery</u></b>					
<b>Pump Test Detail ID:</b>		1006934888			
<b>Test Type:</b>		Draw Down			
<b>Test Duration:</b>		40			
<b>Test Level:</b>		106.0999984741211			
<b>Test Level UOM:</b>		ft			
<b><u>Draw Down &amp; Recovery</u></b>					
<b>Pump Test Detail ID:</b>		1006934870			
<b>Test Type:</b>		Draw Down			
<b>Test Duration:</b>		2			
<b>Test Level:</b>		35.29999923706055			
<b>Test Level UOM:</b>		ft			
<b><u>Draw Down &amp; Recovery</u></b>					
<b>Pump Test Detail ID:</b>		1006934883			
<b>Test Type:</b>		Recovery			



<i>Map Key</i>	<i>Number of Records</i>	<i>Direction/ Distance (m)</i>	<i>Elev/Diff (m)</i>	<i>Site</i>	<i>DB</i>
<i>Test Duration:</i>		20			
<i>Test Level:</i>		175.0			
<i>Test Level UOM:</i>		ft			
<b><u>Draw Down &amp; Recovery</u></b>					
<i>Pump Test Detail ID:</i>		1006934879			
<i>Test Type:</i>		Recovery			
<i>Test Duration:</i>		10			
<i>Test Level:</i>		23.399999618530273			
<i>Test Level UOM:</i>		ft			
<b><u>Draw Down &amp; Recovery</u></b>					
<i>Pump Test Detail ID:</i>		1006934881			
<i>Test Type:</i>		Recovery			
<i>Test Duration:</i>		15			
<i>Test Level:</i>		17.5			
<i>Test Level UOM:</i>		ft			
<b><u>Draw Down &amp; Recovery</u></b>					
<i>Pump Test Detail ID:</i>		1006934893			
<i>Test Type:</i>		Recovery			
<i>Test Duration:</i>		60			
<i>Test Level:</i>		17.5			
<i>Test Level UOM:</i>		ft			
<b><u>Draw Down &amp; Recovery</u></b>					
<i>Pump Test Detail ID:</i>		1006934874			
<i>Test Type:</i>		Draw Down			
<i>Test Duration:</i>		4			
<i>Test Level:</i>		48.900001525878906			
<i>Test Level UOM:</i>		ft			
<b><u>Draw Down &amp; Recovery</u></b>					
<i>Pump Test Detail ID:</i>		1006934882			
<i>Test Type:</i>		Draw Down			
<i>Test Duration:</i>		20			
<i>Test Level:</i>		93.0			
<i>Test Level UOM:</i>		ft			
<b><u>Draw Down &amp; Recovery</u></b>					
<i>Pump Test Detail ID:</i>		1006934884			
<i>Test Type:</i>		Draw Down			
<i>Test Duration:</i>		25			
<i>Test Level:</i>		97.80000305175781			
<i>Test Level UOM:</i>		ft			
<b><u>Draw Down &amp; Recovery</u></b>					
<i>Pump Test Detail ID:</i>		1006934886			
<i>Test Type:</i>		Draw Down			
<i>Test Duration:</i>		30			
<i>Test Level:</i>		101.9000015258789			
<i>Test Level UOM:</i>		ft			

<i>Map Key</i>	<i>Number of Records</i>	<i>Direction/ Distance (m)</i>	<i>Elev/Diff (m)</i>	<i>Site</i>	<i>DB</i>
<b><u>Draw Down &amp; Recovery</u></b>					
<b>Pump Test Detail ID:</b>			1006934890		
<b>Test Type:</b>			Draw Down		
<b>Test Duration:</b>			50		
<b>Test Level:</b>			109.0		
<b>Test Level UOM:</b>			ft		
<b><u>Draw Down &amp; Recovery</u></b>					
<b>Pump Test Detail ID:</b>			1006934892		
<b>Test Type:</b>			Draw Down		
<b>Test Duration:</b>			60		
<b>Test Level:</b>			111.19999694824219		
<b>Test Level UOM:</b>			ft		
<b><u>Draw Down &amp; Recovery</u></b>					
<b>Pump Test Detail ID:</b>			1006934868		
<b>Test Type:</b>			Draw Down		
<b>Test Duration:</b>			1		
<b>Test Level:</b>			28.0		
<b>Test Level UOM:</b>			ft		
<b><u>Draw Down &amp; Recovery</u></b>					
<b>Pump Test Detail ID:</b>			1006934878		
<b>Test Type:</b>			Draw Down		
<b>Test Duration:</b>			10		
<b>Test Level:</b>			71.0		
<b>Test Level UOM:</b>			ft		
<b><u>Draw Down &amp; Recovery</u></b>					
<b>Pump Test Detail ID:</b>			1006934871		
<b>Test Type:</b>			Recovery		
<b>Test Duration:</b>			2		
<b>Test Level:</b>			73.19999694824219		
<b>Test Level UOM:</b>			ft		
<b><u>Draw Down &amp; Recovery</u></b>					
<b>Pump Test Detail ID:</b>			1006934873		
<b>Test Type:</b>			Recovery		
<b>Test Duration:</b>			3		
<b>Test Level:</b>			62.0		
<b>Test Level UOM:</b>			ft		
<b><u>Draw Down &amp; Recovery</u></b>					
<b>Pump Test Detail ID:</b>			1006934885		
<b>Test Type:</b>			Recovery		
<b>Test Duration:</b>			25		
<b>Test Level:</b>			17.5		
<b>Test Level UOM:</b>			ft		
<b><u>Draw Down &amp; Recovery</u></b>					
<b>Pump Test Detail ID:</b>			1006934891		

<b>Map Key</b>	<b>Number of Records</b>	<b>Direction/ Distance (m)</b>	<b>Elev/Diff (m)</b>	<b>Site</b>	<b>DB</b>
<b>Test Type:</b>		Recovery			
<b>Test Duration:</b>		50			
<b>Test Level:</b>		17.5			
<b>Test Level UOM:</b>		ft			
<b><u>Water Details</u></b>					
<b>Water ID:</b>		1006934863			
<b>Layer:</b>		1			
<b>Kind Code:</b>		8			
<b>Kind:</b>		Untested			
<b>Water Found Depth:</b>		187.0			
<b>Water Found Depth UOM:</b>		ft			
<b><u>Water Details</u></b>					
<b>Water ID:</b>		1006934864			
<b>Layer:</b>		2			
<b>Kind Code:</b>		8			
<b>Kind:</b>		Untested			
<b>Water Found Depth:</b>		194.0			
<b>Water Found Depth UOM:</b>		ft			
<b><u>Hole Diameter</u></b>					
<b>Hole ID:</b>		1006934861			
<b>Diameter:</b>		9.75			
<b>Depth From:</b>		0.0			
<b>Depth To:</b>		131.0			
<b>Hole Depth UOM:</b>		ft			
<b>Hole Diameter UOM:</b>		inch			
<b><u>Hole Diameter</u></b>					
<b>Hole ID:</b>		1006934862			
<b>Diameter:</b>		6.0			
<b>Depth From:</b>		131.0			
<b>Depth To:</b>		200.0			
<b>Hole Depth UOM:</b>		ft			
<b>Hole Diameter UOM:</b>		inch			
<b><u>Links</u></b>					
<b>Bore Hole ID:</b>		1006747591		<b>Tag No:</b> A229237	
<b>Depth M:</b>		60.96		<b>Contractor:</b> 1119	
<b>Year Completed:</b>		2017		<b>Path:</b> 729\7296291.pdf	
<b>Well Completed Dt:</b>		2017/07/17		<b>Latitude:</b> 45.241677544833	
<b>Audit No:</b>		Z237486		<b>Longitude:</b> -75.5889919167394	

<a href="#">11</a>	1 of 1	NE/19.0	100.9 / 1.00	1754 CEDARLAKES WAY lot 7 con 3 GREELY ON	WWIS
<b>Well ID:</b>		7296288			
<b>Construction Date:</b>					
<b>Use 1st:</b>		Domestic			
<b>Use 2nd:</b>					
<b>Final Well Status:</b>		Water Supply			
<b>Water Type:</b>					
<b>Casing Material:</b>					
<b>Audit No:</b>		Z237389			
<b>Tag:</b>		A228993			
<b>Flowing (Y/N):</b>					
<b>Flow Rate:</b>					
<b>Data Entry Status:</b>					
<b>Data Src:</b>					
<b>Date Received:</b>		02-Oct-2017 00:00:00			
<b>Selected Flag:</b>		TRUE			
<b>Abandonment Rec:</b>					
<b>Contractor:</b>		1119			
<b>Form Version:</b>		7			

Map Key	Number of Records	Direction/ Distance (m)	Elev/Diff (m)	Site	DB
<b>Constructn Method:</b>				<b>Owner:</b>	
<b>Elevation (m):</b>				<b>County:</b>	OTTAWA-CARLETON
<b>Elevatn Reliability:</b>				<b>Lot:</b>	007
<b>Depth to Bedrock:</b>				<b>Concession:</b>	03
<b>Well Depth:</b>				<b>Concession Name:</b>	CON
<b>Overburden/Bedrock:</b>				<b>Easting NAD83:</b>	
<b>Pump Rate:</b>				<b>Northing NAD83:</b>	
<b>Static Water Level:</b>				<b>Zone:</b>	
<b>Clear/Cloudy:</b>				<b>UTM Reliability:</b>	
<b>Municipality:</b>		OSGOODE TOWNSHIP			
<b>Site Info:</b>		S/L 11-2			
<b>PDF URL (Map):</b>		https://d2khazk8e83rdv.cloudfront.net/moe_mapping/downloads/2Water/Wells_pdfs/729\7296288.pdf			

**Additional Detail(s) (Map)**

**Well Completed Date:** 2017/07/10  
**Year Completed:** 2017  
**Depth (m):** 61.5696  
**Latitude:** 45.2418505356786  
**Longitude:** -75.588611455806  
**Path:** 729\7296288.pdf

**Bore Hole Information**

<b>Bore Hole ID:</b>	1006747579	<b>Elevation:</b>	
<b>DP2BR:</b>		<b>Elevrc:</b>	
<b>Spatial Status:</b>		<b>Zone:</b>	18
<b>Code OB:</b>		<b>East83:</b>	453804.00
<b>Code OB Desc:</b>		<b>North83:</b>	5009986.00
<b>Open Hole:</b>		<b>Org CS:</b>	UTM83
<b>Cluster Kind:</b>		<b>UTMRC:</b>	4
<b>Date Completed:</b>	10-Jul-2017 00:00:00	<b>UTMRC Desc:</b>	margin of error : 30 m - 100 m
<b>Remarks:</b>		<b>Location Method:</b>	wwr
<b>Loc Method Desc:</b>	on Water Well Record		
<b>Elevrc Desc:</b>			
<b>Location Source Date:</b>			
<b>Improvement Location Source:</b>			
<b>Improvement Location Method:</b>			
<b>Source Revision Comment:</b>			
<b>Supplier Comment:</b>			

**Overburden and Bedrock**

**Materials Interval**

**Formation ID:** 1006934733  
**Layer:** 4  
**Color:** 2  
**General Color:** GREY  
**Mat1:** 15  
**Most Common Material:** LIMESTONE  
**Mat2:**  
**Mat2 Desc:**  
**Mat3:**  
**Mat3 Desc:**  
**Formation Top Depth:** 21.0  
**Formation End Depth:** 127.0  
**Formation End Depth UOM:** ft

**Overburden and Bedrock**

**Materials Interval**

<b>Map Key</b>	<b>Number of Records</b>	<b>Direction/ Distance (m)</b>	<b>Elev/Diff (m)</b>	<b>Site</b>	<b>DB</b>
<b>Formation ID:</b>		1006934730			
<b>Layer:</b>		1			
<b>Color:</b>					
<b>General Color:</b>					
<b>Mat1:</b>		28			
<b>Most Common Material:</b>		SAND			
<b>Mat2:</b>		11			
<b>Mat2 Desc:</b>		GRAVEL			
<b>Mat3:</b>					
<b>Mat3 Desc:</b>					
<b>Formation Top Depth:</b>		0.0			
<b>Formation End Depth:</b>		12.0			
<b>Formation End Depth UOM:</b>		ft			
<b><u>Overburden and Bedrock Materials Interval</u></b>					
<b>Formation ID:</b>		1006934734			
<b>Layer:</b>		5			
<b>Color:</b>		2			
<b>General Color:</b>		GREY			
<b>Mat1:</b>		18			
<b>Most Common Material:</b>		SANDSTONE			
<b>Mat2:</b>					
<b>Mat2 Desc:</b>					
<b>Mat3:</b>					
<b>Mat3 Desc:</b>					
<b>Formation Top Depth:</b>		127.0			
<b>Formation End Depth:</b>		202.0			
<b>Formation End Depth UOM:</b>		ft			
<b><u>Overburden and Bedrock Materials Interval</u></b>					
<b>Formation ID:</b>		1006934731			
<b>Layer:</b>		2			
<b>Color:</b>					
<b>General Color:</b>					
<b>Mat1:</b>		05			
<b>Most Common Material:</b>		CLAY			
<b>Mat2:</b>					
<b>Mat2 Desc:</b>					
<b>Mat3:</b>					
<b>Mat3 Desc:</b>					
<b>Formation Top Depth:</b>		12.0			
<b>Formation End Depth:</b>		16.0			
<b>Formation End Depth UOM:</b>		ft			
<b><u>Overburden and Bedrock Materials Interval</u></b>					
<b>Formation ID:</b>		1006934732			
<b>Layer:</b>		3			
<b>Color:</b>					
<b>General Color:</b>					
<b>Mat1:</b>		11			
<b>Most Common Material:</b>		GRAVEL			
<b>Mat2:</b>					
<b>Mat2 Desc:</b>					
<b>Mat3:</b>					
<b>Mat3 Desc:</b>					
<b>Formation Top Depth:</b>		16.0			
<b>Formation End Depth:</b>		21.0			

<b>Map Key</b>	<b>Number of Records</b>	<b>Direction/ Distance (m)</b>	<b>Elev/Diff (m)</b>	<b>Site</b>	<b>DB</b>
<b>Formation End Depth UOM:</b>		ft			
<b><u>Annular Space/Abandonment Sealing Record</u></b>					
<b>Plug ID:</b>		1006934771			
<b>Layer:</b>		2			
<b>Plug From:</b>		121.0			
<b>Plug To:</b>		0.0			
<b>Plug Depth UOM:</b>		ft			
<b><u>Annular Space/Abandonment Sealing Record</u></b>					
<b>Plug ID:</b>		1006934770			
<b>Layer:</b>		1			
<b>Plug From:</b>		131.0			
<b>Plug To:</b>		121.0			
<b>Plug Depth UOM:</b>		ft			
<b><u>Method of Construction &amp; Well Use</u></b>					
<b>Method Construction ID:</b>		1006934769			
<b>Method Construction Code:</b>		5			
<b>Method Construction:</b>		Air Percussion			
<b>Other Method Construction:</b>					
<b><u>Pipe Information</u></b>					
<b>Pipe ID:</b>		1006934728			
<b>Casing No:</b>		0			
<b>Comment:</b>					
<b>Alt Name:</b>					
<b><u>Construction Record - Casing</u></b>					
<b>Casing ID:</b>		1006934740			
<b>Layer:</b>		2			
<b>Material:</b>		4			
<b>Open Hole or Material:</b>		OPEN HOLE			
<b>Depth From:</b>		131.0			
<b>Depth To:</b>		202.0			
<b>Casing Diameter:</b>		6.0			
<b>Casing Diameter UOM:</b>		inch			
<b>Casing Depth UOM:</b>		ft			
<b><u>Construction Record - Casing</u></b>					
<b>Casing ID:</b>		1006934739			
<b>Layer:</b>		1			
<b>Material:</b>		1			
<b>Open Hole or Material:</b>		STEEL			
<b>Depth From:</b>		-2.0			
<b>Depth To:</b>		131.0			
<b>Casing Diameter:</b>		6.25			
<b>Casing Diameter UOM:</b>		inch			
<b>Casing Depth UOM:</b>		ft			
<b><u>Construction Record - Screen</u></b>					

<b>Map Key</b>	<b>Number of Records</b>	<b>Direction/ Distance (m)</b>	<b>Elev/Diff (m)</b>	<b>Site</b>	<b>DB</b>
<b>Screen ID:</b>		1006934741			
<b>Layer:</b>					
<b>Slot:</b>					
<b>Screen Top Depth:</b>					
<b>Screen End Depth:</b>					
<b>Screen Material:</b>					
<b>Screen Depth UOM:</b>		ft			
<b>Screen Diameter UOM:</b>		inch			
<b>Screen Diameter:</b>					
<b><u>Results of Well Yield Testing</u></b>					
<b><u>Pumping Test Method Desc:</u></b>					
<b>Pump Test ID:</b>		1006934729			
<b>Pump Set At:</b>		160.0			
<b>Static Level:</b>		16.0			
<b>Final Level After Pumping:</b>		24.799999237060547			
<b>Recommended Pump Depth:</b>		100.0			
<b>Pumping Rate:</b>		20.0			
<b>Flowing Rate:</b>					
<b>Recommended Pump Rate:</b>		20.0			
<b>Levels UOM:</b>		ft			
<b>Rate UOM:</b>		GPM			
<b>Water State After Test Code:</b>		0			
<b>Water State After Test:</b>					
<b>Pumping Test Method:</b>		0			
<b>Pumping Duration HR:</b>		1			
<b>Pumping Duration MIN:</b>		0			
<b>Flowing:</b>		No			
<b><u>Draw Down &amp; Recovery</u></b>					
<b>Pump Test Detail ID:</b>		1006934743			
<b>Test Type:</b>		Recovery			
<b>Test Duration:</b>		1			
<b>Test Level:</b>		16.899999618530273			
<b>Test Level UOM:</b>		ft			
<b><u>Draw Down &amp; Recovery</u></b>					
<b>Pump Test Detail ID:</b>		1006934757			
<b>Test Type:</b>		Recovery			
<b>Test Duration:</b>		20			
<b>Test Level:</b>		16.0			
<b>Test Level UOM:</b>		ft			
<b><u>Draw Down &amp; Recovery</u></b>					
<b>Pump Test Detail ID:</b>		1006934761			
<b>Test Type:</b>		Recovery			
<b>Test Duration:</b>		30			
<b>Test Level:</b>		16.0			
<b>Test Level UOM:</b>		ft			
<b><u>Draw Down &amp; Recovery</u></b>					
<b>Pump Test Detail ID:</b>		1006934747			
<b>Test Type:</b>		Recovery			
<b>Test Duration:</b>		3			
<b>Test Level:</b>		16.0			
<b>Test Level UOM:</b>		ft			

<b>Map Key</b>	<b>Number of Records</b>	<b>Direction/ Distance (m)</b>	<b>Elev/Diff (m)</b>	<b>Site</b>	<b>DB</b>
<b><u>Draw Down &amp; Recovery</u></b>					
<b>Pump Test Detail ID:</b>			1006934752		
<b>Test Type:</b>			Draw Down		
<b>Test Duration:</b>			10		
<b>Test Level:</b>			24.299999237060547		
<b>Test Level UOM:</b>			ft		
<b><u>Draw Down &amp; Recovery</u></b>					
<b>Pump Test Detail ID:</b>			1006934745		
<b>Test Type:</b>			Recovery		
<b>Test Duration:</b>			2		
<b>Test Level:</b>			16.0		
<b>Test Level UOM:</b>			ft		
<b><u>Draw Down &amp; Recovery</u></b>					
<b>Pump Test Detail ID:</b>			1006934766		
<b>Test Type:</b>			Draw Down		
<b>Test Duration:</b>			60		
<b>Test Level:</b>			24.799999237060547		
<b>Test Level UOM:</b>			ft		
<b><u>Draw Down &amp; Recovery</u></b>					
<b>Pump Test Detail ID:</b>			1006934750		
<b>Test Type:</b>			Draw Down		
<b>Test Duration:</b>			5		
<b>Test Level:</b>			23.799999237060547		
<b>Test Level UOM:</b>			ft		
<b><u>Draw Down &amp; Recovery</u></b>					
<b>Pump Test Detail ID:</b>			1006934751		
<b>Test Type:</b>			Recovery		
<b>Test Duration:</b>			5		
<b>Test Level:</b>			16.0		
<b>Test Level UOM:</b>			ft		
<b><u>Draw Down &amp; Recovery</u></b>					
<b>Pump Test Detail ID:</b>			1006934753		
<b>Test Type:</b>			Recovery		
<b>Test Duration:</b>			10		
<b>Test Level:</b>			16.0		
<b>Test Level UOM:</b>			ft		
<b><u>Draw Down &amp; Recovery</u></b>					
<b>Pump Test Detail ID:</b>			1006934758		
<b>Test Type:</b>			Draw Down		
<b>Test Duration:</b>			25		
<b>Test Level:</b>			24.600000381469727		
<b>Test Level UOM:</b>			ft		
<b><u>Draw Down &amp; Recovery</u></b>					



<b>Map Key</b>	<b>Number of Records</b>	<b>Direction/ Distance (m)</b>	<b>Elev/Diff (m)</b>	<b>Site</b>	<b>DB</b>
<b>Pump Test Detail ID:</b>		1006934760			
<b>Test Type:</b>		Draw Down			
<b>Test Duration:</b>		30			
<b>Test Level:</b>		24.700000762939453			
<b>Test Level UOM:</b>		ft			
<b><u>Draw Down &amp; Recovery</u></b>					
<b>Pump Test Detail ID:</b>		1006934746			
<b>Test Type:</b>		Draw Down			
<b>Test Duration:</b>		3			
<b>Test Level:</b>		23.299999237060547			
<b>Test Level UOM:</b>		ft			
<b><u>Draw Down &amp; Recovery</u></b>					
<b>Pump Test Detail ID:</b>		1006934748			
<b>Test Type:</b>		Draw Down			
<b>Test Duration:</b>		4			
<b>Test Level:</b>		23.600000381469727			
<b>Test Level UOM:</b>		ft			
<b><u>Draw Down &amp; Recovery</u></b>					
<b>Pump Test Detail ID:</b>		1006934749			
<b>Test Type:</b>		Recovery			
<b>Test Duration:</b>		4			
<b>Test Level:</b>		16.0			
<b>Test Level UOM:</b>		ft			
<b><u>Draw Down &amp; Recovery</u></b>					
<b>Pump Test Detail ID:</b>		1006934759			
<b>Test Type:</b>		Recovery			
<b>Test Duration:</b>		25			
<b>Test Level:</b>		16.0			
<b>Test Level UOM:</b>		ft			
<b><u>Draw Down &amp; Recovery</u></b>					
<b>Pump Test Detail ID:</b>		1006934763			
<b>Test Type:</b>		Recovery			
<b>Test Duration:</b>		40			
<b>Test Level:</b>		16.0			
<b>Test Level UOM:</b>		ft			
<b><u>Draw Down &amp; Recovery</u></b>					
<b>Pump Test Detail ID:</b>		1006934767			
<b>Test Type:</b>		Recovery			
<b>Test Duration:</b>		60			
<b>Test Level:</b>		16.0			
<b>Test Level UOM:</b>		ft			
<b><u>Draw Down &amp; Recovery</u></b>					
<b>Pump Test Detail ID:</b>		1006934742			
<b>Test Type:</b>		Draw Down			
<b>Test Duration:</b>		1			
<b>Test Level:</b>		21.299999237060547			

<i>Map Key</i>	<i>Number of Records</i>	<i>Direction/ Distance (m)</i>	<i>Elev/Diff (m)</i>	<i>Site</i>	<i>DB</i>
<i>Test Level UOM:</i>		ft			
<u><i>Draw Down &amp; Recovery</i></u>					
<i>Pump Test Detail ID:</i>	1006934744				
<i>Test Type:</i>	Draw Down				
<i>Test Duration:</i>	2				
<i>Test Level:</i>	22.700000762939453				
<i>Test Level UOM:</i>	ft				
<u><i>Draw Down &amp; Recovery</i></u>					
<i>Pump Test Detail ID:</i>	1006934754				
<i>Test Type:</i>	Draw Down				
<i>Test Duration:</i>	15				
<i>Test Level:</i>	24.399999618530273				
<i>Test Level UOM:</i>	ft				
<u><i>Draw Down &amp; Recovery</i></u>					
<i>Pump Test Detail ID:</i>	1006934756				
<i>Test Type:</i>	Draw Down				
<i>Test Duration:</i>	20				
<i>Test Level:</i>	24.5				
<i>Test Level UOM:</i>	ft				
<u><i>Draw Down &amp; Recovery</i></u>					
<i>Pump Test Detail ID:</i>	1006934765				
<i>Test Type:</i>	Recovery				
<i>Test Duration:</i>	50				
<i>Test Level:</i>	16.0				
<i>Test Level UOM:</i>	ft				
<u><i>Draw Down &amp; Recovery</i></u>					
<i>Pump Test Detail ID:</i>	1006934764				
<i>Test Type:</i>	Draw Down				
<i>Test Duration:</i>	50				
<i>Test Level:</i>	24.799999237060547				
<i>Test Level UOM:</i>	ft				
<u><i>Draw Down &amp; Recovery</i></u>					
<i>Pump Test Detail ID:</i>	1006934762				
<i>Test Type:</i>	Draw Down				
<i>Test Duration:</i>	40				
<i>Test Level:</i>	24.700000762939453				
<i>Test Level UOM:</i>	ft				
<u><i>Draw Down &amp; Recovery</i></u>					
<i>Pump Test Detail ID:</i>	1006934755				
<i>Test Type:</i>	Recovery				
<i>Test Duration:</i>	15				
<i>Test Level:</i>	16.0				
<i>Test Level UOM:</i>	ft				

*Water Details*

Map Key	Number of Records	Direction/ Distance (m)	Elev/Diff (m)	Site	DB
---------	-------------------	----------------------------	------------------	------	----

**Water ID:** 1006934738  
**Layer:** 2  
**Kind Code:** 8  
**Kind:** Untested  
**Water Found Depth:** 94.0  
**Water Found Depth UOM:** ft

Water Details

**Water ID:** 1006934737  
**Layer:** 1  
**Kind Code:** 8  
**Kind:** Untested  
**Water Found Depth:** 188.0  
**Water Found Depth UOM:** ft

Hole Diameter

**Hole ID:** 1006934735  
**Diameter:** 9.75  
**Depth From:** 0.0  
**Depth To:** 131.0  
**Hole Depth UOM:** ft  
**Hole Diameter UOM:** inch

Hole Diameter

**Hole ID:** 1006934736  
**Diameter:** 6.0  
**Depth From:** 131.0  
**Depth To:** 202.0  
**Hole Depth UOM:** ft  
**Hole Diameter UOM:** inch

Links

<b>Bore Hole ID:</b> 1006747579	<b>Tag No:</b> A228993
<b>Depth M:</b> 61.5696	<b>Contractor:</b> 1119
<b>Year Completed:</b> 2017	<b>Path:</b> 729\7296288.pdf
<b>Well Completed Dt:</b> 2017/07/10	<b>Latitude:</b> 45.2418505356786
<b>Audit No:</b> Z237389	<b>Longitude:</b> -75.588611455806

<a href="#">12</a>	1 of 1	NNE/19.5	100.9 / 1.00	1786 CEDARLAKES WAY lot 7 con 3 GREELY ON	WWIS
--------------------	--------	----------	--------------	--	------

<b>Well ID:</b> 7279820	<b>Flowing (Y/N):</b>
<b>Construction Date:</b>	<b>Flow Rate:</b>
<b>Use 1st:</b> Domestic	<b>Data Entry Status:</b>
<b>Use 2nd:</b>	<b>Data Src:</b>
<b>Final Well Status:</b> Water Supply	<b>Date Received:</b> 27-Jan-2017 00:00:00
<b>Water Type:</b>	<b>Selected Flag:</b> TRUE
<b>Casing Material:</b>	<b>Abandonment Rec:</b>
<b>Audit No:</b> Z237249	<b>Contractor:</b> 1119
<b>Tag:</b> A186853	<b>Form Version:</b> 7
<b>Constructn Method:</b>	<b>Owner:</b>
<b>Elevation (m):</b>	<b>County:</b> OTTAWA-CARLETON
<b>Elevatn Reliabilty:</b>	<b>Lot:</b> 007
<b>Depth to Bedrock:</b>	<b>Concession:</b> 03
<b>Well Depth:</b>	<b>Concession Name:</b> CON
<b>Overburden/Bedrock:</b>	<b>Easting NAD83:</b>
<b>Pump Rate:</b>	<b>Northing NAD83:</b>

Map Key	Number of Records	Direction/ Distance (m)	Elev/Diff (m)	Site	DB
<b>Static Water Level:</b>				<b>Zone:</b>	
<b>Clear/Cloudy:</b>				<b>UTM Reliability:</b>	
<b>Municipality:</b>		OSGOODE TOWNSHIP			
<b>Site Info:</b>					
<b>PDF URL (Map):</b>		https://d2khazk8e83rdv.cloudfront.net/moe_mapping/downloads/2Water/Wells_pdfs/727\7279820.pdf			
<b><u>Additional Detail(s) (Map)</u></b>					
<b>Well Completed Date:</b>		2016/12/14			
<b>Year Completed:</b>		2016			
<b>Depth (m):</b>		62.7888			
<b>Latitude:</b>		45.2412125052996			
<b>Longitude:</b>		-75.5901465855366			
<b>Path:</b>		727\7279820.pdf			
<b><u>Bore Hole Information</u></b>					
<b>Bore Hole ID:</b>		1006344712		<b>Elevation:</b>	
<b>DP2BR:</b>					
<b>Spatial Status:</b>					
<b>Code OB:</b>					
<b>Code OB Desc:</b>					
<b>Open Hole:</b>					
<b>Cluster Kind:</b>					
<b>Date Completed:</b>		14-Dec-2016 00:00:00		<b>Elevrc:</b>	
<b>Remarks:</b>					
<b>Loc Method Desc:</b>		on Water Well Record			
<b>Elevrc Desc:</b>					
<b>Location Source Date:</b>					
<b>Improvement Location Source:</b>					
<b>Improvement Location Method:</b>					
<b>Source Revision Comment:</b>					
<b>Supplier Comment:</b>					
<b>Zone:</b>		18			
<b>East83:</b>		453683.00			
<b>North83:</b>		5009916.00			
<b>Org CS:</b>		UTM83			
<b>UTMRC:</b>		4			
<b>UTMRC Desc:</b>		margin of error : 30 m - 100 m			
<b>Location Method:</b>		wwr			
<b><u>Overburden and Bedrock</u></b>					
<b><u>Materials Interval</u></b>					
<b>Formation ID:</b>		1006559975			
<b>Layer:</b>		5			
<b>Color:</b>		2			
<b>General Color:</b>		GREY			
<b>Mat1:</b>		18			
<b>Most Common Material:</b>		SANDSTONE			
<b>Mat2:</b>					
<b>Mat2 Desc:</b>					
<b>Mat3:</b>					
<b>Mat3 Desc:</b>					
<b>Formation Top Depth:</b>		200.0			
<b>Formation End Depth:</b>		206.0			
<b>Formation End Depth UOM:</b>		ft			
<b><u>Overburden and Bedrock</u></b>					
<b><u>Materials Interval</u></b>					
<b>Formation ID:</b>		1006559973			
<b>Layer:</b>		3			
<b>Color:</b>		2			
<b>General Color:</b>		GREY			
<b>Mat1:</b>		18			
<b>Most Common Material:</b>		SANDSTONE			
<b>Mat2:</b>					

<b>Map Key</b>	<b>Number of Records</b>	<b>Direction/ Distance (m)</b>	<b>Elev/Diff (m)</b>	<b>Site</b>	<b>DB</b>
<b>Mat2 Desc:</b>					
<b>Mat3:</b>					
<b>Mat3 Desc:</b>					
<b>Formation Top Depth:</b>			112.0		
<b>Formation End Depth:</b>			197.0		
<b>Formation End Depth UOM:</b>			ft		
 <b><u>Overburden and Bedrock</u></b>					
<b><u>Materials Interval</u></b>					
<b>Formation ID:</b>			1006559971		
<b>Layer:</b>			1		
<b>Color:</b>					
<b>General Color:</b>					
<b>Mat1:</b>			28		
<b>Most Common Material:</b>			SAND		
<b>Mat2:</b>			13		
<b>Mat2 Desc:</b>			BOULDERS		
<b>Mat3:</b>					
<b>Mat3 Desc:</b>					
<b>Formation Top Depth:</b>			0.0		
<b>Formation End Depth:</b>			23.0		
<b>Formation End Depth UOM:</b>			ft		
 <b><u>Overburden and Bedrock</u></b>					
<b><u>Materials Interval</u></b>					
<b>Formation ID:</b>			1006559972		
<b>Layer:</b>			2		
<b>Color:</b>			2		
<b>General Color:</b>			GREY		
<b>Mat1:</b>			15		
<b>Most Common Material:</b>			LIMESTONE		
<b>Mat2:</b>					
<b>Mat2 Desc:</b>					
<b>Mat3:</b>					
<b>Mat3 Desc:</b>					
<b>Formation Top Depth:</b>			23.0		
<b>Formation End Depth:</b>			112.0		
<b>Formation End Depth UOM:</b>			ft		
 <b><u>Overburden and Bedrock</u></b>					
<b><u>Materials Interval</u></b>					
<b>Formation ID:</b>			1006559974		
<b>Layer:</b>			4		
<b>Color:</b>			2		
<b>General Color:</b>			GREY		
<b>Mat1:</b>			18		
<b>Most Common Material:</b>			SANDSTONE		
<b>Mat2:</b>					
<b>Mat2 Desc:</b>					
<b>Mat3:</b>					
<b>Mat3 Desc:</b>					
<b>Formation Top Depth:</b>			197.0		
<b>Formation End Depth:</b>			200.0		
<b>Formation End Depth UOM:</b>			ft		
 <b><u>Annular Space/Abandonment</u></b>					
<b><u>Sealing Record</u></b>					
<b>Plug ID:</b>			1006560012		

<b>Map Key</b>	<b>Number of Records</b>	<b>Direction/ Distance (m)</b>	<b>Elev/Diff (m)</b>	<b>Site</b>	<b>DB</b>
<b>Layer:</b>	2				
<b>Plug From:</b>	121.0				
<b>Plug To:</b>	131.0				
<b>Plug Depth UOM:</b>	ft				
<b><u>Annular Space/Abandonment Sealing Record</u></b>					
<b>Plug ID:</b>	1006560011				
<b>Layer:</b>	1				
<b>Plug From:</b>	0.0				
<b>Plug To:</b>	121.0				
<b>Plug Depth UOM:</b>	ft				
<b><u>Method of Construction &amp; Well Use</u></b>					
<b>Method Construction ID:</b>	1006560010				
<b>Method Construction Code:</b>	5				
<b>Method Construction:</b>	Air Percussion				
<b>Other Method Construction:</b>					
<b><u>Pipe Information</u></b>					
<b>Pipe ID:</b>	1006559969				
<b>Casing No:</b>	0				
<b>Comment:</b>					
<b>Alt Name:</b>					
<b><u>Construction Record - Casing</u></b>					
<b>Casing ID:</b>	1006559980				
<b>Layer:</b>	1				
<b>Material:</b>	1				
<b>Open Hole or Material:</b>	STEEL				
<b>Depth From:</b>	-2.0				
<b>Depth To:</b>	131.0				
<b>Casing Diameter:</b>	6.25				
<b>Casing Diameter UOM:</b>	inch				
<b>Casing Depth UOM:</b>	ft				
<b><u>Construction Record - Casing</u></b>					
<b>Casing ID:</b>	1006559981				
<b>Layer:</b>	2				
<b>Material:</b>	4				
<b>Open Hole or Material:</b>	OPEN HOLE				
<b>Depth From:</b>	131.0				
<b>Depth To:</b>	206.0				
<b>Casing Diameter:</b>	6.25				
<b>Casing Diameter UOM:</b>	inch				
<b>Casing Depth UOM:</b>	ft				
<b><u>Construction Record - Screen</u></b>					
<b>Screen ID:</b>	1006559982				
<b>Layer:</b>					
<b>Slot:</b>					
<b>Screen Top Depth:</b>					
<b>Screen End Depth:</b>					
<b>Screen Material:</b>					

<b>Map Key</b>	<b>Number of Records</b>	<b>Direction/ Distance (m)</b>	<b>Elev/Diff (m)</b>	<b>Site</b>	<b>DB</b>
<b>Screen Depth UOM:</b>		ft			
<b>Screen Diameter UOM:</b>		inch			
<b>Screen Diameter:</b>					
<b><u>Results of Well Yield Testing</u></b>					
<b>Pumping Test Method Desc:</b>					
<b>Pump Test ID:</b>		1006559970			
<b>Pump Set At:</b>		180.0			
<b>Static Level:</b>		19.299999237060547			
<b>Final Level After Pumping:</b>		42.400001525878906			
<b>Recommended Pump Depth:</b>		100.0			
<b>Pumping Rate:</b>		20.0			
<b>Flowing Rate:</b>					
<b>Recommended Pump Rate:</b>		20.0			
<b>Levels UOM:</b>		ft			
<b>Rate UOM:</b>		GPM			
<b>Water State After Test Code:</b>		0			
<b>Water State After Test:</b>					
<b>Pumping Test Method:</b>		0			
<b>Pumping Duration HR:</b>		1			
<b>Pumping Duration MIN:</b>					
<b>Flowing:</b>		No			
<b><u>Draw Down &amp; Recovery</u></b>					
<b>Pump Test Detail ID:</b>		1006560008			
<b>Test Type:</b>		Recovery			
<b>Test Duration:</b>		60			
<b>Test Level:</b>		19.299999237060547			
<b>Test Level UOM:</b>		ft			
<b><u>Draw Down &amp; Recovery</u></b>					
<b>Pump Test Detail ID:</b>		1006559989			
<b>Test Type:</b>		Draw Down			
<b>Test Duration:</b>		4			
<b>Test Level:</b>		38.400001525878906			
<b>Test Level UOM:</b>		ft			
<b><u>Draw Down &amp; Recovery</u></b>					
<b>Pump Test Detail ID:</b>		1006560001			
<b>Test Type:</b>		Draw Down			
<b>Test Duration:</b>		30			
<b>Test Level:</b>		42.20000076293945			
<b>Test Level UOM:</b>		ft			
<b><u>Draw Down &amp; Recovery</u></b>					
<b>Pump Test Detail ID:</b>		1006560002			
<b>Test Type:</b>		Recovery			
<b>Test Duration:</b>		30			
<b>Test Level:</b>		19.299999237060547			
<b>Test Level UOM:</b>		ft			
<b><u>Draw Down &amp; Recovery</u></b>					
<b>Pump Test Detail ID:</b>		1006560004			
<b>Test Type:</b>		Recovery			
<b>Test Duration:</b>		40			

<b>Map Key</b>	<b>Number of Records</b>	<b>Direction/ Distance (m)</b>	<b>Elev/Diff (m)</b>	<b>Site</b>	<b>DB</b>
<b>Test Level:</b>		19.299999237060547			
<b>Test Level UOM:</b>		ft			
<b><u>Draw Down &amp; Recovery</u></b>					
<b>Pump Test Detail ID:</b>		1006559986			
<b>Test Type:</b>		Recovery			
<b>Test Duration:</b>		2			
<b>Test Level:</b>		23.700000762939453			
<b>Test Level UOM:</b>		ft			
<b><u>Draw Down &amp; Recovery</u></b>					
<b>Pump Test Detail ID:</b>		1006559995			
<b>Test Type:</b>		Draw Down			
<b>Test Duration:</b>		15			
<b>Test Level:</b>		41.79999923706055			
<b>Test Level UOM:</b>		ft			
<b><u>Draw Down &amp; Recovery</u></b>					
<b>Pump Test Detail ID:</b>		1006559997			
<b>Test Type:</b>		Draw Down			
<b>Test Duration:</b>		20			
<b>Test Level:</b>		42.0			
<b>Test Level UOM:</b>		ft			
<b><u>Draw Down &amp; Recovery</u></b>					
<b>Pump Test Detail ID:</b>		1006560006			
<b>Test Type:</b>		Recovery			
<b>Test Duration:</b>		50			
<b>Test Level:</b>		19.299999237060547			
<b>Test Level UOM:</b>		ft			
<b><u>Draw Down &amp; Recovery</u></b>					
<b>Pump Test Detail ID:</b>		1006559983			
<b>Test Type:</b>		Draw Down			
<b>Test Duration:</b>		1			
<b>Test Level:</b>		29.799999237060547			
<b>Test Level UOM:</b>		ft			
<b><u>Draw Down &amp; Recovery</u></b>					
<b>Pump Test Detail ID:</b>		1006559984			
<b>Test Type:</b>		Recovery			
<b>Test Duration:</b>		1			
<b>Test Level:</b>		27.600000381469727			
<b>Test Level UOM:</b>		ft			
<b><u>Draw Down &amp; Recovery</u></b>					
<b>Pump Test Detail ID:</b>		1006559991			
<b>Test Type:</b>		Draw Down			
<b>Test Duration:</b>		5			
<b>Test Level:</b>		39.20000076293945			
<b>Test Level UOM:</b>		ft			



<b>Map Key</b>	<b>Number of Records</b>	<b>Direction/ Distance (m)</b>	<b>Elev/Diff (m)</b>	<b>Site</b>	<b>DB</b>
<b><u>Draw Down &amp; Recovery</u></b>					
<b>Pump Test Detail ID:</b>		1006560005			
<b>Test Type:</b>		Draw Down			
<b>Test Duration:</b>		50			
<b>Test Level:</b>		42.400001525878906			
<b>Test Level UOM:</b>		ft			
<b><u>Draw Down &amp; Recovery</u></b>					
<b>Pump Test Detail ID:</b>		1006559985			
<b>Test Type:</b>		Draw Down			
<b>Test Duration:</b>		2			
<b>Test Level:</b>		33.099998474121094			
<b>Test Level UOM:</b>		ft			
<b><u>Draw Down &amp; Recovery</u></b>					
<b>Pump Test Detail ID:</b>		1006559987			
<b>Test Type:</b>		Draw Down			
<b>Test Duration:</b>		3			
<b>Test Level:</b>		36.20000076293945			
<b>Test Level UOM:</b>		ft			
<b><u>Draw Down &amp; Recovery</u></b>					
<b>Pump Test Detail ID:</b>		1006559990			
<b>Test Type:</b>		Recovery			
<b>Test Duration:</b>		4			
<b>Test Level:</b>		21.200000762939453			
<b>Test Level UOM:</b>		ft			
<b><u>Draw Down &amp; Recovery</u></b>					
<b>Pump Test Detail ID:</b>		1006559992			
<b>Test Type:</b>		Recovery			
<b>Test Duration:</b>		5			
<b>Test Level:</b>		20.600000381469727			
<b>Test Level UOM:</b>		ft			
<b><u>Draw Down &amp; Recovery</u></b>					
<b>Pump Test Detail ID:</b>		1006559993			
<b>Test Type:</b>		Draw Down			
<b>Test Duration:</b>		10			
<b>Test Level:</b>		41.29999923706055			
<b>Test Level UOM:</b>		ft			
<b><u>Draw Down &amp; Recovery</u></b>					
<b>Pump Test Detail ID:</b>		1006559996			
<b>Test Type:</b>		Recovery			
<b>Test Duration:</b>		15			
<b>Test Level:</b>		19.600000381469727			
<b>Test Level UOM:</b>		ft			
<b><u>Draw Down &amp; Recovery</u></b>					
<b>Pump Test Detail ID:</b>		1006559999			
<b>Test Type:</b>		Draw Down			

<i>Map Key</i>	<i>Number of Records</i>	<i>Direction/ Distance (m)</i>	<i>Elev/Diff (m)</i>	<i>Site</i>	<i>DB</i>
<i>Test Duration:</i>			25		
<i>Test Level:</i>			42.099998474121094		
<i>Test Level UOM:</i>			ft		
<b><u>Draw Down &amp; Recovery</u></b>					
<i>Pump Test Detail ID:</i>			1006559988		
<i>Test Type:</i>			Recovery		
<i>Test Duration:</i>			3		
<i>Test Level:</i>			23.0		
<i>Test Level UOM:</i>			ft		
<b><u>Draw Down &amp; Recovery</u></b>					
<i>Pump Test Detail ID:</i>			1006559994		
<i>Test Type:</i>			Recovery		
<i>Test Duration:</i>			10		
<i>Test Level:</i>			20.0		
<i>Test Level UOM:</i>			ft		
<b><u>Draw Down &amp; Recovery</u></b>					
<i>Pump Test Detail ID:</i>			1006560007		
<i>Test Type:</i>			Draw Down		
<i>Test Duration:</i>			60		
<i>Test Level:</i>			42.400001525878906		
<i>Test Level UOM:</i>			ft		
<b><u>Draw Down &amp; Recovery</u></b>					
<i>Pump Test Detail ID:</i>			1006560000		
<i>Test Type:</i>			Recovery		
<i>Test Duration:</i>			25		
<i>Test Level:</i>			19.299999237060547		
<i>Test Level UOM:</i>			ft		
<b><u>Draw Down &amp; Recovery</u></b>					
<i>Pump Test Detail ID:</i>			1006559998		
<i>Test Type:</i>			Recovery		
<i>Test Duration:</i>			20		
<i>Test Level:</i>			19.299999237060547		
<i>Test Level UOM:</i>			ft		
<b><u>Draw Down &amp; Recovery</u></b>					
<i>Pump Test Detail ID:</i>			1006560003		
<i>Test Type:</i>			Draw Down		
<i>Test Duration:</i>			40		
<i>Test Level:</i>			42.400001525878906		
<i>Test Level UOM:</i>			ft		
<b><u>Water Details</u></b>					
<i>Water ID:</i>			1006559979		
<i>Layer:</i>			2		
<i>Kind Code:</i>			8		
<i>Kind:</i>			Untested		
<i>Water Found Depth:</i>			200.0		
<i>Water Found Depth UOM:</i>			ft		

Map Key	Number of Records	Direction/ Distance (m)	Elev/Diff (m)	Site	DB
---------	-------------------	----------------------------	------------------	------	----

**Water Details**

**Water ID:** 1006559978  
**Layer:** 1  
**Kind Code:** 8  
**Kind:** Untested  
**Water Found Depth:** 197.0  
**Water Found Depth UOM:** ft

**Hole Diameter**

**Hole ID:** 1006559976  
**Diameter:** 9.75  
**Depth From:** 0.0  
**Depth To:** 131.0  
**Hole Depth UOM:** ft  
**Hole Diameter UOM:** inch

**Hole Diameter**

**Hole ID:** 1006559977  
**Diameter:** 6.25  
**Depth From:** 131.0  
**Depth To:** 206.0  
**Hole Depth UOM:** ft  
**Hole Diameter UOM:** inch

**Links**

<b>Bore Hole ID:</b> 1006344712	<b>Tag No:</b> A186853
<b>Depth M:</b> 62.7888	<b>Contractor:</b> 1119
<b>Year Completed:</b> 2016	<b>Path:</b> 727\7279820.pdf
<b>Well Completed Dt:</b> 2016/12/14	<b>Latitude:</b> 45.2412125052996
<b>Audit No:</b> Z237249	<b>Longitude:</b> -75.5901465855366

<a href="#">13</a>	1 of 1	W/25.7	98.9 / -1.00	1961 CEDARLAKES WAY lot 7 con 3 GREELY ON	WWIS
<b>Well ID:</b> 7301334 <b>Construction Date:</b> <b>Use 1st:</b> Domestic <b>Use 2nd:</b> <b>Final Well Status:</b> Water Supply <b>Water Type:</b> <b>Casing Material:</b> <b>Audit No:</b> Z262185 <b>Tag:</b> A229064 <b>Constructn Method:</b> <b>Elevation (m):</b> <b>Elevatn Reliabilty:</b> <b>Depth to Bedrock:</b> <b>Well Depth:</b> <b>Overburden/Bedrock:</b> <b>Pump Rate:</b> <b>Static Water Level:</b> <b>Clear/Cloudy:</b> <b>Municipality:</b> OSGOODE TOWNSHIP <b>Site Info:</b>		<b>Flowing (Y/N):</b> <b>Flow Rate:</b> <b>Data Entry Status:</b> <b>Data Src:</b> <b>Date Received:</b> 14-Dec-2017 00:00:00 <b>Selected Flag:</b> TRUE <b>Abandonment Rec:</b> <b>Contractor:</b> 1119 <b>Form Version:</b> 7 <b>Owner:</b> <b>County:</b> OTTAWA-CARLETON <b>Lot:</b> 007 <b>Concession:</b> 03 <b>Concession Name:</b> CON <b>Easting NAD83:</b> <b>Northing NAD83:</b> <b>Zone:</b> <b>UTM Reliability:</b>			
<b>PDF URL (Map):</b>		<a href="https://d2khazk8e83rdv.cloudfront.net/moe_mapping/downloads/2Water/Wells_pdfs/730\7301334.pdf">https://d2khazk8e83rdv.cloudfront.net/moe_mapping/downloads/2Water/Wells_pdfs/730\7301334.pdf</a>			

Map Key	Number of Records	Direction/ Distance (m)	Elev/Diff (m)	Site	DB
---------	-------------------	----------------------------	------------------	------	----

**Additional Detail(s) (Map)**

**Well Completed Date:** 2017/11/13  
**Year Completed:** 2017  
**Depth (m):** 67.056  
**Latitude:** 45.238067117465  
**Longitude:** -75.5978094485094  
**Path:** 730\7301334.pdf

**Bore Hole Information**

<b>Bore Hole ID:</b>	1006884258	<b>Elevation:</b>	
<b>DP2BR:</b>		<b>Elevrc:</b>	
<b>Spatial Status:</b>		<b>Zone:</b>	18
<b>Code OB:</b>		<b>East83:</b>	453079.00
<b>Code OB Desc:</b>		<b>North83:</b>	5009571.00
<b>Open Hole:</b>		<b>Org CS:</b>	UTM83
<b>Cluster Kind:</b>		<b>UTMRC:</b>	4
<b>Date Completed:</b>	13-Nov-2017 00:00:00	<b>UTMRC Desc:</b>	margin of error : 30 m - 100 m
<b>Remarks:</b>		<b>Location Method:</b>	wwr
<b>Loc Method Desc:</b>	on Water Well Record		
<b>Elevrc Desc:</b>			
<b>Location Source Date:</b>			
<b>Improvement Location Source:</b>			
<b>Improvement Location Method:</b>			
<b>Source Revision Comment:</b>			
<b>Supplier Comment:</b>			

**Overburden and Bedrock**

**Materials Interval**

**Formation ID:** 1007070002  
**Layer:** 1  
**Color:**  
**General Color:**  
**Mat1:** 28  
**Most Common Material:** SAND  
**Mat2:** 11  
**Mat2 Desc:** GRAVEL  
**Mat3:**  
**Mat3 Desc:**  
**Formation Top Depth:** 0.0  
**Formation End Depth:** 31.0  
**Formation End Depth UOM:** ft

**Overburden and Bedrock**

**Materials Interval**

**Formation ID:** 1007207476  
**Layer:** 3  
**Color:** 2  
**General Color:** GREY  
**Mat1:** 18  
**Most Common Material:** SANDSTONE  
**Mat2:**  
**Mat2 Desc:**  
**Mat3:**  
**Mat3 Desc:**  
**Formation Top Depth:** 109.0  
**Formation End Depth:** 220.0  
**Formation End Depth UOM:** ft

<b>Map Key</b>	<b>Number of Records</b>	<b>Direction/ Distance (m)</b>	<b>Elev/Diff (m)</b>	<b>Site</b>	<b>DB</b>
<b><u>Overburden and Bedrock Materials Interval</u></b>					
<b>Formation ID:</b>		1007207475			
<b>Layer:</b>		2			
<b>Color:</b>		2			
<b>General Color:</b>		GREY			
<b>Mat1:</b>		15			
<b>Most Common Material:</b>		LIMESTONE			
<b>Mat2:</b>					
<b>Mat2 Desc:</b>					
<b>Mat3:</b>					
<b>Mat3 Desc:</b>					
<b>Formation Top Depth:</b>		31.0			
<b>Formation End Depth:</b>		109.0			
<b>Formation End Depth UOM:</b>		ft			
<b><u>Annular Space/Abandonment Sealing Record</u></b>					
<b>Plug ID:</b>		1007207507			
<b>Layer:</b>		2			
<b>Plug From:</b>		121.0			
<b>Plug To:</b>		131.0			
<b>Plug Depth UOM:</b>		ft			
<b><u>Annular Space/Abandonment Sealing Record</u></b>					
<b>Plug ID:</b>		1007207506			
<b>Layer:</b>		1			
<b>Plug From:</b>		0.0			
<b>Plug To:</b>		121.0			
<b>Plug Depth UOM:</b>		ft			
<b><u>Method of Construction &amp; Well Use</u></b>					
<b>Method Construction ID:</b>		1007070007			
<b>Method Construction Code:</b>		5			
<b>Method Construction:</b>		Air Percussion			
<b>Other Method Construction:</b>					
<b><u>Pipe Information</u></b>					
<b>Pipe ID:</b>		1007070001			
<b>Casing No:</b>		0			
<b>Comment:</b>					
<b>Alt Name:</b>					
<b><u>Construction Record - Casing</u></b>					
<b>Casing ID:</b>		1007070005			
<b>Layer:</b>		1			
<b>Material:</b>		1			
<b>Open Hole or Material:</b>		STEEL			
<b>Depth From:</b>		-2.0			
<b>Depth To:</b>		131.0			
<b>Casing Diameter:</b>		6.25			
<b>Casing Diameter UOM:</b>		inch			
<b>Casing Depth UOM:</b>		ft			

<b>Map Key</b>	<b>Number of Records</b>	<b>Direction/ Distance (m)</b>	<b>Elev/Diff (m)</b>	<b>Site</b>	<b>DB</b>
----------------	--------------------------	------------------------------------	--------------------------	-------------	-----------

**Construction Record - Casing**

**Casing ID:** 1007207478  
**Layer:** 2  
**Material:** 4  
**Open Hole or Material:** OPEN HOLE  
**Depth From:** 131.0  
**Depth To:** 220.0  
**Casing Diameter:** 6.0  
**Casing Diameter UOM:** inch  
**Casing Depth UOM:** ft

**Construction Record - Screen**

**Screen ID:** 1007070006  
**Layer:**  
**Slot:**  
**Screen Top Depth:**  
**Screen End Depth:**  
**Screen Material:**  
**Screen Depth UOM:** ft  
**Screen Diameter UOM:** inch  
**Screen Diameter:**

**Results of Well Yield Testing**

**Pumping Test Method Desc:**  
**Pump Test ID:** 1007207474  
**Pump Set At:** 200.0  
**Static Level:** 14.5  
**Final Level After Pumping:** 132.58299255371094  
**Recommended Pump Depth:** 150.0  
**Pumping Rate:** 20.0  
**Flowing Rate:**  
**Recommended Pump Rate:** 20.0  
**Levels UOM:** ft  
**Rate UOM:** GPM  
**Water State After Test Code:** 0  
**Water State After Test:**  
**Pumping Test Method:** 0  
**Pumping Duration HR:** 1  
**Pumping Duration MIN:** 0  
**Flowing:**

**Draw Down & Recovery**

**Pump Test Detail ID:** 1007207480  
**Test Type:** Recovery  
**Test Duration:** 1  
**Test Level:** 111.30000305175781  
**Test Level UOM:** ft

**Draw Down & Recovery**

**Pump Test Detail ID:** 1007207485  
**Test Type:** Draw Down  
**Test Duration:** 4  
**Test Level:** 56.29999923706055  
**Test Level UOM:** ft

**Draw Down & Recovery**

<b>Map Key</b>	<b>Number of Records</b>	<b>Direction/ Distance (m)</b>	<b>Elev/Diff (m)</b>	<b>Site</b>	<b>DB</b>
<b>Pump Test Detail ID:</b>		1007207486			
<b>Test Type:</b>		Recovery			
<b>Test Duration:</b>		4			
<b>Test Level:</b>		84.5999984741211			
<b>Test Level UOM:</b>		ft			
<b><u>Draw Down &amp; Recovery</u></b>					
<b>Pump Test Detail ID:</b>		1007207481			
<b>Test Type:</b>		Draw Down			
<b>Test Duration:</b>		2			
<b>Test Level:</b>		39.0			
<b>Test Level UOM:</b>		ft			
<b><u>Draw Down &amp; Recovery</u></b>					
<b>Pump Test Detail ID:</b>		1007207501			
<b>Test Type:</b>		Draw Down			
<b>Test Duration:</b>		50			
<b>Test Level:</b>		130.10000610351562			
<b>Test Level UOM:</b>		ft			
<b><u>Draw Down &amp; Recovery</u></b>					
<b>Pump Test Detail ID:</b>		1007207488			
<b>Test Type:</b>		Recovery			
<b>Test Duration:</b>		5			
<b>Test Level:</b>		77.0			
<b>Test Level UOM:</b>		ft			
<b><u>Draw Down &amp; Recovery</u></b>					
<b>Pump Test Detail ID:</b>		1007207491			
<b>Test Type:</b>		Draw Down			
<b>Test Duration:</b>		15			
<b>Test Level:</b>		103.30000305175781			
<b>Test Level UOM:</b>		ft			
<b><u>Draw Down &amp; Recovery</u></b>					
<b>Pump Test Detail ID:</b>		1007207482			
<b>Test Type:</b>		Recovery			
<b>Test Duration:</b>		2			
<b>Test Level:</b>		101.5			
<b>Test Level UOM:</b>		ft			
<b><u>Draw Down &amp; Recovery</u></b>					
<b>Pump Test Detail ID:</b>		1007207490			
<b>Test Type:</b>		Recovery			
<b>Test Duration:</b>		10			
<b>Test Level:</b>		49.0			
<b>Test Level UOM:</b>		ft			
<b><u>Draw Down &amp; Recovery</u></b>					
<b>Pump Test Detail ID:</b>		1007207498			
<b>Test Type:</b>		Recovery			
<b>Test Duration:</b>		30			

<b>Map Key</b>	<b>Number of Records</b>	<b>Direction/ Distance (m)</b>	<b>Elev/Diff (m)</b>	<b>Site</b>	<b>DB</b>
<b>Test Level:</b>		14.600000381469727			
<b>Test Level UOM:</b>		ft			
<b><u>Draw Down &amp; Recovery</u></b>					
<b>Pump Test Detail ID:</b>		1007207499			
<b>Test Type:</b>		Draw Down			
<b>Test Duration:</b>		40			
<b>Test Level:</b>		127.30000305175781			
<b>Test Level UOM:</b>		ft			
<b><u>Draw Down &amp; Recovery</u></b>					
<b>Pump Test Detail ID:</b>		1007207503			
<b>Test Type:</b>		Draw Down			
<b>Test Duration:</b>		60			
<b>Test Level:</b>		132.58299255371094			
<b>Test Level UOM:</b>		ft			
<b><u>Draw Down &amp; Recovery</u></b>					
<b>Pump Test Detail ID:</b>		1007207483			
<b>Test Type:</b>		Draw Down			
<b>Test Duration:</b>		3			
<b>Test Level:</b>		18.299999237060547			
<b>Test Level UOM:</b>		ft			
<b><u>Draw Down &amp; Recovery</u></b>					
<b>Pump Test Detail ID:</b>		1007207484			
<b>Test Type:</b>		Recovery			
<b>Test Duration:</b>		3			
<b>Test Level:</b>		92.69999694824219			
<b>Test Level UOM:</b>		ft			
<b><u>Draw Down &amp; Recovery</u></b>					
<b>Pump Test Detail ID:</b>		1007207492			
<b>Test Type:</b>		Recovery			
<b>Test Duration:</b>		15			
<b>Test Level:</b>		20.600000381469727			
<b>Test Level UOM:</b>		ft			
<b><u>Draw Down &amp; Recovery</u></b>					
<b>Pump Test Detail ID:</b>		1007207493			
<b>Test Type:</b>		Draw Down			
<b>Test Duration:</b>		20			
<b>Test Level:</b>		112.5999984741211			
<b>Test Level UOM:</b>		ft			
<b><u>Draw Down &amp; Recovery</u></b>					
<b>Pump Test Detail ID:</b>		1007207504			
<b>Test Type:</b>		Recovery			
<b>Test Duration:</b>		60			
<b>Test Level:</b>		14.5			
<b>Test Level UOM:</b>		ft			



<b>Map Key</b>	<b>Number of Records</b>	<b>Direction/ Distance (m)</b>	<b>Elev/Diff (m)</b>	<b>Site</b>	<b>DB</b>
<b><u>Draw Down &amp; Recovery</u></b>					
<b>Pump Test Detail ID:</b>			1007207496		
<b>Test Type:</b>			Recovery		
<b>Test Duration:</b>			25		
<b>Test Level:</b>			14.600000381469727		
<b>Test Level UOM:</b>			ft		
<b><u>Draw Down &amp; Recovery</u></b>					
<b>Pump Test Detail ID:</b>			1007207497		
<b>Test Type:</b>			Draw Down		
<b>Test Duration:</b>			30		
<b>Test Level:</b>			122.69999694824219		
<b>Test Level UOM:</b>			ft		
<b><u>Draw Down &amp; Recovery</u></b>					
<b>Pump Test Detail ID:</b>			1007207500		
<b>Test Type:</b>			Recovery		
<b>Test Duration:</b>			40		
<b>Test Level:</b>			14.600000381469727		
<b>Test Level UOM:</b>			ft		
<b><u>Draw Down &amp; Recovery</u></b>					
<b>Pump Test Detail ID:</b>			1007207489		
<b>Test Type:</b>			Draw Down		
<b>Test Duration:</b>			10		
<b>Test Level:</b>			88.30000305175781		
<b>Test Level UOM:</b>			ft		
<b><u>Draw Down &amp; Recovery</u></b>					
<b>Pump Test Detail ID:</b>			1007207495		
<b>Test Type:</b>			Draw Down		
<b>Test Duration:</b>			25		
<b>Test Level:</b>			118.5999984741211		
<b>Test Level UOM:</b>			ft		
<b><u>Draw Down &amp; Recovery</u></b>					
<b>Pump Test Detail ID:</b>			1007207479		
<b>Test Type:</b>			Draw Down		
<b>Test Duration:</b>			1		
<b>Test Level:</b>			28.100000381469727		
<b>Test Level UOM:</b>			ft		
<b><u>Draw Down &amp; Recovery</u></b>					
<b>Pump Test Detail ID:</b>			1007207487		
<b>Test Type:</b>			Draw Down		
<b>Test Duration:</b>			5		
<b>Test Level:</b>			63.29999923706055		
<b>Test Level UOM:</b>			ft		
<b><u>Draw Down &amp; Recovery</u></b>					
<b>Pump Test Detail ID:</b>			1007207494		
<b>Test Type:</b>			Recovery		

Map Key	Number of Records	Direction/ Distance (m)	Elev/Diff (m)	Site	DB
<b>Test Duration:</b>		20			
<b>Test Level:</b>		14.600000381469727			
<b>Test Level UOM:</b>		ft			
<b><u>Draw Down &amp; Recovery</u></b>					
<b>Pump Test Detail ID:</b>		1007207502			
<b>Test Type:</b>		Recovery			
<b>Test Duration:</b>		50			
<b>Test Level:</b>		14.600000381469727			
<b>Test Level UOM:</b>		ft			
<b><u>Water Details</u></b>					
<b>Water ID:</b>		1007070004			
<b>Layer:</b>		1			
<b>Kind Code:</b>		8			
<b>Kind:</b>		Untested			
<b>Water Found Depth:</b>		214.0			
<b>Water Found Depth UOM:</b>		ft			
<b><u>Hole Diameter</u></b>					
<b>Hole ID:</b>		1007070003			
<b>Diameter:</b>		9.75			
<b>Depth From:</b>		0.0			
<b>Depth To:</b>		131.0			
<b>Hole Depth UOM:</b>		ft			
<b>Hole Diameter UOM:</b>		inch			
<b><u>Hole Diameter</u></b>					
<b>Hole ID:</b>		1007207477			
<b>Diameter:</b>		6.0			
<b>Depth From:</b>		131.0			
<b>Depth To:</b>		220.0			
<b>Hole Depth UOM:</b>		ft			
<b>Hole Diameter UOM:</b>		inch			
<b><u>Links</u></b>					
<b>Bore Hole ID:</b>		1006884258		<b>Tag No:</b>	A229064
<b>Depth M:</b>		67.056		<b>Contractor:</b>	1119
<b>Year Completed:</b>		2017		<b>Path:</b>	7307301334.pdf
<b>Well Completed Dt:</b>		2017/11/13		<b>Latitude:</b>	45.238067117465
<b>Audit No:</b>		Z262185		<b>Longitude:</b>	-75.5978094485094
<a href="#">14</a>	1 of 1	NNW/28.0	100.9 / 1.00	1818 CEDARLAKES WAY lot 7 con 3 GREELY ON	WWIS
<b>Well ID:</b>		7301341		<b>Flowing (Y/N):</b>	
<b>Construction Date:</b>				<b>Flow Rate:</b>	
<b>Use 1st:</b>		Domestic		<b>Data Entry Status:</b>	
<b>Use 2nd:</b>				<b>Data Src:</b>	
<b>Final Well Status:</b>		Water Supply		<b>Date Received:</b>	14-Dec-2017 00:00:00
<b>Water Type:</b>				<b>Selected Flag:</b>	TRUE
<b>Casing Material:</b>				<b>Abandonment Rec:</b>	
<b>Audit No:</b>		Z262294		<b>Contractor:</b>	1119
<b>Tag:</b>		A229094		<b>Form Version:</b>	7
<b>Constructn Method:</b>				<b>Owner:</b>	
<b>Elevation (m):</b>				<b>County:</b>	OTTAWA-CARLETON

Map Key	Number of Records	Direction/ Distance (m)	Elev/Diff (m)	Site	DB
<b>Elevatn Reliabilty:</b>				<b>Lot:</b>	007
<b>Depth to Bedrock:</b>				<b>Concession:</b>	03
<b>Well Depth:</b>				<b>Concession Name:</b>	CON
<b>Overburden/Bedrock:</b>				<b>Easting NAD83:</b>	
<b>Pump Rate:</b>				<b>Northing NAD83:</b>	
<b>Static Water Level:</b>				<b>Zone:</b>	
<b>Clear/Cloudy:</b>				<b>UTM Reliability:</b>	
<b>Municipality:</b>		OSGOODE TOWNSHIP			
<b>Site Info:</b>					

**PDF URL (Map):** [https://d2khazk8e83rdv.cloudfront.net/moe\\_mapping/downloads/2Water/Wells\\_pdfs/730\7301341.pdf](https://d2khazk8e83rdv.cloudfront.net/moe_mapping/downloads/2Water/Wells_pdfs/730\7301341.pdf)

**Additional Detail(s) (Map)**

**Well Completed Date:** 2017/10/18  
**Year Completed:** 2017  
**Depth (m):** 70.4088  
**Latitude:** 45.2405733981311  
**Longitude:** -75.5918855310559  
**Path:** 730\7301341.pdf

**Bore Hole Information**

<b>Bore Hole ID:</b>	1006884304	<b>Elevation:</b>	
<b>DP2BR:</b>		<b>Elevrc:</b>	
<b>Spatial Status:</b>		<b>Zone:</b>	18
<b>Code OB:</b>		<b>East83:</b>	453546.00
<b>Code OB Desc:</b>		<b>North83:</b>	5009846.00
<b>Open Hole:</b>		<b>Org CS:</b>	UTM83
<b>Cluster Kind:</b>		<b>UTMRC:</b>	4
<b>Date Completed:</b>	18-Oct-2017 00:00:00	<b>UTMRC Desc:</b>	margin of error : 30 m - 100 m
<b>Remarks:</b>		<b>Location Method:</b>	wwr
<b>Loc Method Desc:</b>	on Water Well Record		
<b>Elevrc Desc:</b>			
<b>Location Source Date:</b>			
<b>Improvement Location Source:</b>			
<b>Improvement Location Method:</b>			
<b>Source Revision Comment:</b>			
<b>Supplier Comment:</b>			

**Overburden and Bedrock**

**Materials Interval**

**Formation ID:** 1007207949  
**Layer:** 3  
**Color:** 2  
**General Color:** GREY  
**Mat1:** 18  
**Most Common Material:** SANDSTONE  
**Mat2:**  
**Mat2 Desc:**  
**Mat3:**  
**Mat3 Desc:**  
**Formation Top Depth:** 127.0  
**Formation End Depth:** 231.0  
**Formation End Depth UOM:** ft

**Overburden and Bedrock**

**Materials Interval**

**Formation ID:** 1007070122  
**Layer:** 1

<b>Map Key</b>	<b>Number of Records</b>	<b>Direction/ Distance (m)</b>	<b>Elev/Diff (m)</b>	<b>Site</b>	<b>DB</b>
<b>Color:</b>					
<b>General Color:</b>					
<b>Mat1:</b>		28			
<b>Most Common Material:</b>		SAND			
<b>Mat2:</b>		11			
<b>Mat2 Desc:</b>		GRAVEL			
<b>Mat3:</b>					
<b>Mat3 Desc:</b>					
<b>Formation Top Depth:</b>		0.0			
<b>Formation End Depth:</b>		17.0			
<b>Formation End Depth UOM:</b>		ft			
<b><u>Overburden and Bedrock</u></b>					
<b><u>Materials Interval</u></b>					
<b>Formation ID:</b>		1007207948			
<b>Layer:</b>		2			
<b>Color:</b>		2			
<b>General Color:</b>		GREY			
<b>Mat1:</b>		15			
<b>Most Common Material:</b>		LIMESTONE			
<b>Mat2:</b>					
<b>Mat2 Desc:</b>					
<b>Mat3:</b>					
<b>Mat3 Desc:</b>					
<b>Formation Top Depth:</b>		17.0			
<b>Formation End Depth:</b>		127.0			
<b>Formation End Depth UOM:</b>		ft			
<b><u>Annular Space/Abandonment</u></b>					
<b><u>Sealing Record</u></b>					
<b>Plug ID:</b>		1007207981			
<b>Layer:</b>		2			
<b>Plug From:</b>		121.0			
<b>Plug To:</b>		131.0			
<b>Plug Depth UOM:</b>		ft			
<b><u>Annular Space/Abandonment</u></b>					
<b><u>Sealing Record</u></b>					
<b>Plug ID:</b>		1007207980			
<b>Layer:</b>		1			
<b>Plug From:</b>		0.0			
<b>Plug To:</b>		121.0			
<b>Plug Depth UOM:</b>		ft			
<b><u>Method of Construction &amp; Well</u></b>					
<b><u>Use</u></b>					
<b>Method Construction ID:</b>		1007070127			
<b>Method Construction Code:</b>		5			
<b>Method Construction:</b>		Air Percussion			
<b>Other Method Construction:</b>					
<b><u>Pipe Information</u></b>					
<b>Pipe ID:</b>		1007070121			
<b>Casing No:</b>		0			
<b>Comment:</b>					
<b>Alt Name:</b>					

<b>Map Key</b>	<b>Number of Records</b>	<b>Direction/ Distance (m)</b>	<b>Elev/Diff (m)</b>	<b>Site</b>	<b>DB</b>
<b><u>Construction Record - Casing</u></b>					
<b>Casing ID:</b>			1007070125		
<b>Layer:</b>			1		
<b>Material:</b>			1		
<b>Open Hole or Material:</b>			STEEL		
<b>Depth From:</b>			-2.0		
<b>Depth To:</b>			131.0		
<b>Casing Diameter:</b>			6.25		
<b>Casing Diameter UOM:</b>			inch		
<b>Casing Depth UOM:</b>			ft		
<b><u>Construction Record - Casing</u></b>					
<b>Casing ID:</b>			1007207952		
<b>Layer:</b>			2		
<b>Material:</b>			4		
<b>Open Hole or Material:</b>			OPEN HOLE		
<b>Depth From:</b>			131.0		
<b>Depth To:</b>			231.0		
<b>Casing Diameter:</b>			6.0		
<b>Casing Diameter UOM:</b>			inch		
<b>Casing Depth UOM:</b>			ft		
<b><u>Construction Record - Screen</u></b>					
<b>Screen ID:</b>			1007070126		
<b>Layer:</b>					
<b>Slot:</b>					
<b>Screen Top Depth:</b>					
<b>Screen End Depth:</b>					
<b>Screen Material:</b>					
<b>Screen Depth UOM:</b>			ft		
<b>Screen Diameter UOM:</b>			inch		
<b>Screen Diameter:</b>					
<b><u>Results of Well Yield Testing</u></b>					
<b>Pumping Test Method Desc:</b>					
<b>Pump Test ID:</b>			1007207947		
<b>Pump Set At:</b>			200.0		
<b>Static Level:</b>			11.75		
<b>Final Level After Pumping:</b>			15.333000183105469		
<b>Recommended Pump Depth:</b>			100.0		
<b>Pumping Rate:</b>			20.0		
<b>Flowing Rate:</b>					
<b>Recommended Pump Rate:</b>			20.0		
<b>Levels UOM:</b>			ft		
<b>Rate UOM:</b>			GPM		
<b>Water State After Test Code:</b>			0		
<b>Water State After Test:</b>					
<b>Pumping Test Method:</b>			0		
<b>Pumping Duration HR:</b>			1		
<b>Pumping Duration MIN:</b>			0		
<b>Flowing:</b>					
<b><u>Draw Down &amp; Recovery</u></b>					
<b>Pump Test Detail ID:</b>			1007207959		
<b>Test Type:</b>			Draw Down		
<b>Test Duration:</b>			4		
<b>Test Level:</b>			14.399999618530273		

<i>Map Key</i>	<i>Number of Records</i>	<i>Direction/ Distance (m)</i>	<i>Elev/Diff (m)</i>	<i>Site</i>	<i>DB</i>
<i>Test Level UOM:</i>		ft			
<b><u>Draw Down &amp; Recovery</u></b>					
<i>Pump Test Detail ID:</i>	1007207960				
<i>Test Type:</i>	Recovery				
<i>Test Duration:</i>	4				
<i>Test Level:</i>	11.899999618530273				
<i>Test Level UOM:</i>	ft				
<b><u>Draw Down &amp; Recovery</u></b>					
<i>Pump Test Detail ID:</i>	1007207968				
<i>Test Type:</i>	Recovery				
<i>Test Duration:</i>	20				
<i>Test Level:</i>	11.899999618530273				
<i>Test Level UOM:</i>	ft				
<b><u>Draw Down &amp; Recovery</u></b>					
<i>Pump Test Detail ID:</i>	1007207976				
<i>Test Type:</i>	Recovery				
<i>Test Duration:</i>	50				
<i>Test Level:</i>	11.899999618530273				
<i>Test Level UOM:</i>	ft				
<b><u>Draw Down &amp; Recovery</u></b>					
<i>Pump Test Detail ID:</i>	1007207954				
<i>Test Type:</i>	Recovery				
<i>Test Duration:</i>	1				
<i>Test Level:</i>	11.899999618530273				
<i>Test Level UOM:</i>	ft				
<b><u>Draw Down &amp; Recovery</u></b>					
<i>Pump Test Detail ID:</i>	1007207955				
<i>Test Type:</i>	Draw Down				
<i>Test Duration:</i>	2				
<i>Test Level:</i>	14.0				
<i>Test Level UOM:</i>	ft				
<b><u>Draw Down &amp; Recovery</u></b>					
<i>Pump Test Detail ID:</i>	1007207966				
<i>Test Type:</i>	Recovery				
<i>Test Duration:</i>	15				
<i>Test Level:</i>	11.899999618530273				
<i>Test Level UOM:</i>	ft				
<b><u>Draw Down &amp; Recovery</u></b>					
<i>Pump Test Detail ID:</i>	1007207962				
<i>Test Type:</i>	Recovery				
<i>Test Duration:</i>	5				
<i>Test Level:</i>	11.899999618530273				
<i>Test Level UOM:</i>	ft				
<b><u>Draw Down &amp; Recovery</u></b>					

<i>Map Key</i>	<i>Number of Records</i>	<i>Direction/ Distance (m)</i>	<i>Elev/Diff (m)</i>	<i>Site</i>	<i>DB</i>
<b>Pump Test Detail ID:</b>		1007207964			
<b>Test Type:</b>		Recovery			
<b>Test Duration:</b>		10			
<b>Test Level:</b>		11.899999618530273			
<b>Test Level UOM:</b>		ft			
<b><u>Draw Down &amp; Recovery</u></b>					
<b>Pump Test Detail ID:</b>		1007207970			
<b>Test Type:</b>		Recovery			
<b>Test Duration:</b>		25			
<b>Test Level:</b>		11.899999618530273			
<b>Test Level UOM:</b>		ft			
<b><u>Draw Down &amp; Recovery</u></b>					
<b>Pump Test Detail ID:</b>		1007207973			
<b>Test Type:</b>		Draw Down			
<b>Test Duration:</b>		40			
<b>Test Level:</b>		15.300000190734863			
<b>Test Level UOM:</b>		ft			
<b><u>Draw Down &amp; Recovery</u></b>					
<b>Pump Test Detail ID:</b>		1007207977			
<b>Test Type:</b>		Draw Down			
<b>Test Duration:</b>		60			
<b>Test Level:</b>		15.333000183105469			
<b>Test Level UOM:</b>		ft			
<b><u>Draw Down &amp; Recovery</u></b>					
<b>Pump Test Detail ID:</b>		1007207978			
<b>Test Type:</b>		Recovery			
<b>Test Duration:</b>		60			
<b>Test Level:</b>		11.75			
<b>Test Level UOM:</b>		ft			
<b><u>Draw Down &amp; Recovery</u></b>					
<b>Pump Test Detail ID:</b>		1007207956			
<b>Test Type:</b>		Recovery			
<b>Test Duration:</b>		2			
<b>Test Level:</b>		11.899999618530273			
<b>Test Level UOM:</b>		ft			
<b><u>Draw Down &amp; Recovery</u></b>					
<b>Pump Test Detail ID:</b>		1007207957			
<b>Test Type:</b>		Draw Down			
<b>Test Duration:</b>		3			
<b>Test Level:</b>		14.199999809265137			
<b>Test Level UOM:</b>		ft			
<b><u>Draw Down &amp; Recovery</u></b>					
<b>Pump Test Detail ID:</b>		1007207969			
<b>Test Type:</b>		Draw Down			
<b>Test Duration:</b>		25			

<b>Map Key</b>	<b>Number of Records</b>	<b>Direction/ Distance (m)</b>	<b>Elev/Diff (m)</b>	<b>Site</b>	<b>DB</b>
<b>Test Level:</b>		15.199999809265137			
<b>Test Level UOM:</b>		ft			
<b><u>Draw Down &amp; Recovery</u></b>					
<b>Pump Test Detail ID:</b>		1007207971			
<b>Test Type:</b>		Draw Down			
<b>Test Duration:</b>		30			
<b>Test Level:</b>		15.199999809265137			
<b>Test Level UOM:</b>		ft			
<b><u>Draw Down &amp; Recovery</u></b>					
<b>Pump Test Detail ID:</b>		1007207974			
<b>Test Type:</b>		Recovery			
<b>Test Duration:</b>		40			
<b>Test Level:</b>		11.899999618530273			
<b>Test Level UOM:</b>		ft			
<b><u>Draw Down &amp; Recovery</u></b>					
<b>Pump Test Detail ID:</b>		1007207975			
<b>Test Type:</b>		Draw Down			
<b>Test Duration:</b>		50			
<b>Test Level:</b>		15.300000190734863			
<b>Test Level UOM:</b>		ft			
<b><u>Draw Down &amp; Recovery</u></b>					
<b>Pump Test Detail ID:</b>		1007207963			
<b>Test Type:</b>		Draw Down			
<b>Test Duration:</b>		10			
<b>Test Level:</b>		15.0			
<b>Test Level UOM:</b>		ft			
<b><u>Draw Down &amp; Recovery</u></b>					
<b>Pump Test Detail ID:</b>		1007207967			
<b>Test Type:</b>		Draw Down			
<b>Test Duration:</b>		20			
<b>Test Level:</b>		15.100000381469727			
<b>Test Level UOM:</b>		ft			
<b><u>Draw Down &amp; Recovery</u></b>					
<b>Pump Test Detail ID:</b>		1007207953			
<b>Test Type:</b>		Draw Down			
<b>Test Duration:</b>		1			
<b>Test Level:</b>		13.800000190734863			
<b>Test Level UOM:</b>		ft			
<b><u>Draw Down &amp; Recovery</u></b>					
<b>Pump Test Detail ID:</b>		1007207958			
<b>Test Type:</b>		Recovery			
<b>Test Duration:</b>		3			
<b>Test Level:</b>		11.899999618530273			
<b>Test Level UOM:</b>		ft			



<b>Map Key</b>	<b>Number of Records</b>	<b>Direction/ Distance (m)</b>	<b>Elev/Diff (m)</b>	<b>Site</b>	<b>DB</b>
<b><u>Draw Down &amp; Recovery</u></b>					
<b>Pump Test Detail ID:</b>		1007207965			
<b>Test Type:</b>		Draw Down			
<b>Test Duration:</b>		15			
<b>Test Level:</b>		15.100000381469727			
<b>Test Level UOM:</b>		ft			
<b><u>Draw Down &amp; Recovery</u></b>					
<b>Pump Test Detail ID:</b>		1007207972			
<b>Test Type:</b>		Recovery			
<b>Test Duration:</b>		30			
<b>Test Level:</b>		11.899999618530273			
<b>Test Level UOM:</b>		ft			
<b><u>Draw Down &amp; Recovery</u></b>					
<b>Pump Test Detail ID:</b>		1007207961			
<b>Test Type:</b>		Draw Down			
<b>Test Duration:</b>		5			
<b>Test Level:</b>		14.600000381469727			
<b>Test Level UOM:</b>		ft			
<b><u>Water Details</u></b>					
<b>Water ID:</b>		1007207951			
<b>Layer:</b>		2			
<b>Kind Code:</b>		8			
<b>Kind:</b>		Untested			
<b>Water Found Depth:</b>		225.0			
<b>Water Found Depth UOM:</b>		ft			
<b><u>Water Details</u></b>					
<b>Water ID:</b>		1007070124			
<b>Layer:</b>		1			
<b>Kind Code:</b>		8			
<b>Kind:</b>		Untested			
<b>Water Found Depth:</b>		197.0			
<b>Water Found Depth UOM:</b>		ft			
<b><u>Hole Diameter</u></b>					
<b>Hole ID:</b>		1007207950			
<b>Diameter:</b>		6.0			
<b>Depth From:</b>		131.0			
<b>Depth To:</b>		231.0			
<b>Hole Depth UOM:</b>		ft			
<b>Hole Diameter UOM:</b>		inch			
<b><u>Hole Diameter</u></b>					
<b>Hole ID:</b>		1007070123			
<b>Diameter:</b>		9.75			
<b>Depth From:</b>		0.0			
<b>Depth To:</b>		131.0			
<b>Hole Depth UOM:</b>		ft			
<b>Hole Diameter UOM:</b>		inch			

Map Key	Number of Records	Direction/ Distance (m)	Elev/Diff (m)	Site	DB
<b>Links</b>					
<b>Bore Hole ID:</b>	1006884304			<b>Tag No:</b>	A229094
<b>Depth M:</b>	70.4088			<b>Contractor:</b>	1119
<b>Year Completed:</b>	2017			<b>Path:</b>	730\7301341.pdf
<b>Well Completed Dt:</b>	2017/10/18			<b>Latitude:</b>	45.2405733981311
<b>Audit No:</b>	Z262294			<b>Longitude:</b>	-75.5918855310559

<a href="#">15</a>	1 of 1	N/30.8	100.9 / 1.00	1810 CEDARLAKES WAY lot 7 con 3 GREELY ON	WWIS
<b>Well ID:</b>	7292119			<b>Flowing (Y/N):</b>	
<b>Construction Date:</b>				<b>Flow Rate:</b>	
<b>Use 1st:</b>	Domestic			<b>Data Entry Status:</b>	
<b>Use 2nd:</b>				<b>Data Src:</b>	
<b>Final Well Status:</b>	Water Supply			<b>Date Received:</b>	09-Aug-2017 00:00:00
<b>Water Type:</b>				<b>Selected Flag:</b>	TRUE
<b>Casing Material:</b>				<b>Abandonment Rec:</b>	
<b>Audit No:</b>	Z237426			<b>Contractor:</b>	1119
<b>Tag:</b>	A229216			<b>Form Version:</b>	7
<b>Constructn Method:</b>				<b>Owner:</b>	
<b>Elevation (m):</b>				<b>County:</b>	OTTAWA-CARLETON
<b>Elevatn Reliabilty:</b>				<b>Lot:</b>	007
<b>Depth to Bedrock:</b>				<b>Concession:</b>	03
<b>Well Depth:</b>				<b>Concession Name:</b>	CON
<b>Overburden/Bedrock:</b>				<b>Easting NAD83:</b>	
<b>Pump Rate:</b>				<b>Northing NAD83:</b>	
<b>Static Water Level:</b>				<b>Zone:</b>	
<b>Clear/Cloudy:</b>				<b>UTM Reliability:</b>	
<b>Municipality:</b>	OSGOODE TOWNSHIP				
<b>Site Info:</b>	S/L 18-2				

**PDF URL (Map):** [https://d2khazk8e83rdv.cloudfront.net/moe\\_mapping/downloads/2Water/Wells\\_pdfs/729\7292119.pdf](https://d2khazk8e83rdv.cloudfront.net/moe_mapping/downloads/2Water/Wells_pdfs/729\7292119.pdf)

**Additional Detail(s) (Map)**

**Well Completed Date:** 2017/06/01  
**Year Completed:** 2017  
**Depth (m):** 67.3608  
**Latitude:** 45.2408464658745  
**Longitude:** -75.5913022624602  
**Path:** 729\7292119.pdf

**Bore Hole Information**

<b>Bore Hole ID:</b>	1006707503	<b>Elevation:</b>	
<b>DP2BR:</b>		<b>Elevrc:</b>	
<b>Spatial Status:</b>		<b>Zone:</b>	18
<b>Code OB:</b>		<b>East83:</b>	453592.00
<b>Code OB Desc:</b>		<b>North83:</b>	5009876.00
<b>Open Hole:</b>		<b>Org CS:</b>	UTM83
<b>Cluster Kind:</b>		<b>UTMRC:</b>	4
<b>Date Completed:</b>	01-Jun-2017 00:00:00	<b>UTMRC Desc:</b>	margin of error : 30 m - 100 m
<b>Remarks:</b>		<b>Location Method:</b>	wwr
<b>Loc Method Desc:</b>	on Water Well Record		
<b>Elevrc Desc:</b>			
<b>Location Source Date:</b>			
<b>Improvement Location Source:</b>			
<b>Improvement Location Method:</b>			
<b>Source Revision Comment:</b>			
<b>Supplier Comment:</b>			

<b>Map Key</b>	<b>Number of Records</b>	<b>Direction/ Distance (m)</b>	<b>Elev/Diff (m)</b>	<b>Site</b>	<b>DB</b>
<b><u>Overburden and Bedrock Materials Interval</u></b>					
<b>Formation ID:</b>			1006827701		
<b>Layer:</b>			1		
<b>Color:</b>					
<b>General Color:</b>					
<b>Mat1:</b>			05		
<b>Most Common Material:</b>			CLAY		
<b>Mat2:</b>			11		
<b>Mat2 Desc:</b>			GRAVEL		
<b>Mat3:</b>					
<b>Mat3 Desc:</b>					
<b>Formation Top Depth:</b>			0.0		
<b>Formation End Depth:</b>			20.0		
<b>Formation End Depth UOM:</b>			ft		
<b><u>Overburden and Bedrock Materials Interval</u></b>					
<b>Formation ID:</b>			1006827702		
<b>Layer:</b>			2		
<b>Color:</b>			2		
<b>General Color:</b>			GREY		
<b>Mat1:</b>			15		
<b>Most Common Material:</b>			LIMESTONE		
<b>Mat2:</b>					
<b>Mat2 Desc:</b>					
<b>Mat3:</b>					
<b>Mat3 Desc:</b>					
<b>Formation Top Depth:</b>			20.0		
<b>Formation End Depth:</b>			101.0		
<b>Formation End Depth UOM:</b>			ft		
<b><u>Overburden and Bedrock Materials Interval</u></b>					
<b>Formation ID:</b>			1006827703		
<b>Layer:</b>			3		
<b>Color:</b>			2		
<b>General Color:</b>			GREY		
<b>Mat1:</b>			18		
<b>Most Common Material:</b>			SANDSTONE		
<b>Mat2:</b>			15		
<b>Mat2 Desc:</b>			LIMESTONE		
<b>Mat3:</b>					
<b>Mat3 Desc:</b>					
<b>Formation Top Depth:</b>			101.0		
<b>Formation End Depth:</b>			216.0		
<b>Formation End Depth UOM:</b>			ft		
<b><u>Overburden and Bedrock Materials Interval</u></b>					
<b>Formation ID:</b>			1006827704		
<b>Layer:</b>			4		
<b>Color:</b>			2		
<b>General Color:</b>			GREY		
<b>Mat1:</b>			18		
<b>Most Common Material:</b>			SANDSTONE		
<b>Mat2:</b>			15		
<b>Mat2 Desc:</b>			LIMESTONE		
<b>Mat3:</b>					

<b>Map Key</b>	<b>Number of Records</b>	<b>Direction/ Distance (m)</b>	<b>Elev/Diff (m)</b>	<b>Site</b>	<b>DB</b>
<b>Mat3 Desc:</b>					
<b>Formation Top Depth:</b>		216.0			
<b>Formation End Depth:</b>		221.0			
<b>Formation End Depth UOM:</b>		ft			
<b><u>Annular Space/Abandonment Sealing Record</u></b>					
<b>Plug ID:</b>		1006827740			
<b>Layer:</b>		2			
<b>Plug From:</b>		121.0			
<b>Plug To:</b>		131.0			
<b>Plug Depth UOM:</b>		ft			
<b><u>Annular Space/Abandonment Sealing Record</u></b>					
<b>Plug ID:</b>		1006827739			
<b>Layer:</b>		1			
<b>Plug From:</b>		0.0			
<b>Plug To:</b>		121.0			
<b>Plug Depth UOM:</b>		ft			
<b><u>Method of Construction &amp; Well Use</u></b>					
<b>Method Construction ID:</b>		1006827738			
<b>Method Construction Code:</b>		5			
<b>Method Construction:</b>		Air Percussion			
<b>Other Method Construction:</b>					
<b><u>Pipe Information</u></b>					
<b>Pipe ID:</b>		1006827699			
<b>Casing No:</b>		0			
<b>Comment:</b>					
<b>Alt Name:</b>					
<b><u>Construction Record - Casing</u></b>					
<b>Casing ID:</b>		1006827709			
<b>Layer:</b>		2			
<b>Material:</b>		4			
<b>Open Hole or Material:</b>		OPEN HOLE			
<b>Depth From:</b>		131.0			
<b>Depth To:</b>		221.0			
<b>Casing Diameter:</b>		6.125			
<b>Casing Diameter UOM:</b>		inch			
<b>Casing Depth UOM:</b>		ft			
<b><u>Construction Record - Casing</u></b>					
<b>Casing ID:</b>		1006827708			
<b>Layer:</b>		1			
<b>Material:</b>		1			
<b>Open Hole or Material:</b>		STEEL			
<b>Depth From:</b>		-2.0			
<b>Depth To:</b>		131.0			
<b>Casing Diameter:</b>		6.25			
<b>Casing Diameter UOM:</b>		inch			
<b>Casing Depth UOM:</b>		ft			

<b>Map Key</b>	<b>Number of Records</b>	<b>Direction/ Distance (m)</b>	<b>Elev/Diff (m)</b>	<b>Site</b>	<b>DB</b>
<b><u>Construction Record - Screen</u></b>					
<b>Screen ID:</b>		1006827710			
<b>Layer:</b>					
<b>Slot:</b>					
<b>Screen Top Depth:</b>					
<b>Screen End Depth:</b>					
<b>Screen Material:</b>					
<b>Screen Depth UOM:</b>		ft			
<b>Screen Diameter UOM:</b>		inch			
<b>Screen Diameter:</b>					
<b><u>Results of Well Yield Testing</u></b>					
<b>Pumping Test Method Desc:</b>					
<b>Pump Test ID:</b>		1006827700			
<b>Pump Set At:</b>		200.0			
<b>Static Level:</b>		16.0			
<b>Final Level After Pumping:</b>		21.08300018310547			
<b>Recommended Pump Depth:</b>		100.0			
<b>Pumping Rate:</b>		20.0			
<b>Flowing Rate:</b>					
<b>Recommended Pump Rate:</b>		20.0			
<b>Levels UOM:</b>		ft			
<b>Rate UOM:</b>		GPM			
<b>Water State After Test Code:</b>		3			
<b>Water State After Test:</b>		OTHER			
<b>Pumping Test Method:</b>		0			
<b>Pumping Duration HR:</b>		1			
<b>Pumping Duration MIN:</b>					
<b>Flowing:</b>		No			
<b><u>Draw Down &amp; Recovery</u></b>					
<b>Pump Test Detail ID:</b>		1006827712			
<b>Test Type:</b>		Recovery			
<b>Test Duration:</b>		1			
<b>Test Level:</b>		34.16699981689453			
<b>Test Level UOM:</b>		ft			
<b><u>Draw Down &amp; Recovery</u></b>					
<b>Pump Test Detail ID:</b>		1006827720			
<b>Test Type:</b>		Recovery			
<b>Test Duration:</b>		5			
<b>Test Level:</b>		17.16699981689453			
<b>Test Level UOM:</b>		ft			
<b><u>Draw Down &amp; Recovery</u></b>					
<b>Pump Test Detail ID:</b>		1006827724			
<b>Test Type:</b>		Recovery			
<b>Test Duration:</b>		15			
<b>Test Level:</b>		16.0			
<b>Test Level UOM:</b>		ft			
<b><u>Draw Down &amp; Recovery</u></b>					
<b>Pump Test Detail ID:</b>		1006827727			
<b>Test Type:</b>		Draw Down			

<i>Map Key</i>	<i>Number of Records</i>	<i>Direction/ Distance (m)</i>	<i>Elev/Diff (m)</i>	<i>Site</i>	<i>DB</i>
<i>Test Duration:</i>			25		
<i>Test Level:</i>			49.16699981689453		
<i>Test Level UOM:</i>			ft		
<b><u>Draw Down &amp; Recovery</u></b>					
<i>Pump Test Detail ID:</i>			1006827729		
<i>Test Type:</i>			Draw Down		
<i>Test Duration:</i>			30		
<i>Test Level:</i>			49.66699981689453		
<i>Test Level UOM:</i>			ft		
<b><u>Draw Down &amp; Recovery</u></b>					
<i>Pump Test Detail ID:</i>			1006827713		
<i>Test Type:</i>			Draw Down		
<i>Test Duration:</i>			2		
<i>Test Level:</i>			29.0		
<i>Test Level UOM:</i>			ft		
<b><u>Draw Down &amp; Recovery</u></b>					
<i>Pump Test Detail ID:</i>			1006827717		
<i>Test Type:</i>			Draw Down		
<i>Test Duration:</i>			4		
<i>Test Level:</i>			35.08300018310547		
<i>Test Level UOM:</i>			ft		
<b><u>Draw Down &amp; Recovery</u></b>					
<i>Pump Test Detail ID:</i>			1006827721		
<i>Test Type:</i>			Draw Down		
<i>Test Duration:</i>			10		
<i>Test Level:</i>			43.33300018310547		
<i>Test Level UOM:</i>			ft		
<b><u>Draw Down &amp; Recovery</u></b>					
<i>Pump Test Detail ID:</i>			1006827722		
<i>Test Type:</i>			Recovery		
<i>Test Duration:</i>			10		
<i>Test Level:</i>			16.0		
<i>Test Level UOM:</i>			ft		
<b><u>Draw Down &amp; Recovery</u></b>					
<i>Pump Test Detail ID:</i>			1006827723		
<i>Test Type:</i>			Draw Down		
<i>Test Duration:</i>			15		
<i>Test Level:</i>			46.41699981689453		
<i>Test Level UOM:</i>			ft		
<b><u>Draw Down &amp; Recovery</u></b>					
<i>Pump Test Detail ID:</i>			1006827725		
<i>Test Type:</i>			Draw Down		
<i>Test Duration:</i>			20		
<i>Test Level:</i>			48.16699981689453		
<i>Test Level UOM:</i>			ft		

<i>Map Key</i>	<i>Number of Records</i>	<i>Direction/ Distance (m)</i>	<i>Elev/Diff (m)</i>	<i>Site</i>	<i>DB</i>
<b><u>Draw Down &amp; Recovery</u></b>					
<b>Pump Test Detail ID:</b>			1006827731		
<b>Test Type:</b>			Draw Down		
<b>Test Duration:</b>			40		
<b>Test Level:</b>			51.5		
<b>Test Level UOM:</b>			ft		
<b><u>Draw Down &amp; Recovery</u></b>					
<b>Pump Test Detail ID:</b>			1006827732		
<b>Test Type:</b>			Recovery		
<b>Test Duration:</b>			40		
<b>Test Level:</b>			16.0		
<b>Test Level UOM:</b>			ft		
<b><u>Draw Down &amp; Recovery</u></b>					
<b>Pump Test Detail ID:</b>			1006827735		
<b>Test Type:</b>			Draw Down		
<b>Test Duration:</b>			60		
<b>Test Level:</b>			51.08300018310547		
<b>Test Level UOM:</b>			ft		
<b><u>Draw Down &amp; Recovery</u></b>					
<b>Pump Test Detail ID:</b>			1006827714		
<b>Test Type:</b>			Recovery		
<b>Test Duration:</b>			2		
<b>Test Level:</b>			27.0		
<b>Test Level UOM:</b>			ft		
<b><u>Draw Down &amp; Recovery</u></b>					
<b>Pump Test Detail ID:</b>			1006827718		
<b>Test Type:</b>			Recovery		
<b>Test Duration:</b>			4		
<b>Test Level:</b>			18.75		
<b>Test Level UOM:</b>			ft		
<b><u>Draw Down &amp; Recovery</u></b>					
<b>Pump Test Detail ID:</b>			1006827715		
<b>Test Type:</b>			Draw Down		
<b>Test Duration:</b>			3		
<b>Test Level:</b>			32.41699981689453		
<b>Test Level UOM:</b>			ft		
<b><u>Draw Down &amp; Recovery</u></b>					
<b>Pump Test Detail ID:</b>			1006827728		
<b>Test Type:</b>			Recovery		
<b>Test Duration:</b>			25		
<b>Test Level:</b>			16.0		
<b>Test Level UOM:</b>			ft		
<b><u>Draw Down &amp; Recovery</u></b>					
<b>Pump Test Detail ID:</b>			1006827711		

<b>Map Key</b>	<b>Number of Records</b>	<b>Direction/ Distance (m)</b>	<b>Elev/Diff (m)</b>	<b>Site</b>	<b>DB</b>
<b>Test Type:</b>		Draw Down			
<b>Test Duration:</b>		1			
<b>Test Level:</b>		24.5			
<b>Test Level UOM:</b>		ft			
<b><u>Draw Down &amp; Recovery</u></b>					
<b>Pump Test Detail ID:</b>		1006827716			
<b>Test Type:</b>		Recovery			
<b>Test Duration:</b>		3			
<b>Test Level:</b>		22.0			
<b>Test Level UOM:</b>		ft			
<b><u>Draw Down &amp; Recovery</u></b>					
<b>Pump Test Detail ID:</b>		1006827719			
<b>Test Type:</b>		Draw Down			
<b>Test Duration:</b>		5			
<b>Test Level:</b>		37.16699981689453			
<b>Test Level UOM:</b>		ft			
<b><u>Draw Down &amp; Recovery</u></b>					
<b>Pump Test Detail ID:</b>		1006827730			
<b>Test Type:</b>		Recovery			
<b>Test Duration:</b>		30			
<b>Test Level:</b>		16.0			
<b>Test Level UOM:</b>		ft			
<b><u>Draw Down &amp; Recovery</u></b>					
<b>Pump Test Detail ID:</b>		1006827733			
<b>Test Type:</b>		Draw Down			
<b>Test Duration:</b>		50			
<b>Test Level:</b>		51.0			
<b>Test Level UOM:</b>		ft			
<b><u>Draw Down &amp; Recovery</u></b>					
<b>Pump Test Detail ID:</b>		1006827726			
<b>Test Type:</b>		Recovery			
<b>Test Duration:</b>		20			
<b>Test Level:</b>		16.0			
<b>Test Level UOM:</b>		ft			
<b><u>Draw Down &amp; Recovery</u></b>					
<b>Pump Test Detail ID:</b>		1006827734			
<b>Test Type:</b>		Recovery			
<b>Test Duration:</b>		50			
<b>Test Level:</b>		16.0			
<b>Test Level UOM:</b>		ft			
<b><u>Draw Down &amp; Recovery</u></b>					
<b>Pump Test Detail ID:</b>		1006827736			
<b>Test Type:</b>		Recovery			
<b>Test Duration:</b>		60			
<b>Test Level:</b>		16.0			
<b>Test Level UOM:</b>		ft			



Map Key	Number of Records	Direction/ Distance (m)	Elev/Diff (m)	Site	DB
---------	-------------------	----------------------------	------------------	------	----

**Water Details**

**Water ID:** 1006827707  
**Layer:** 1  
**Kind Code:** 8  
**Kind:** Untested  
**Water Found Depth:** 216.0  
**Water Found Depth UOM:** ft

**Hole Diameter**

**Hole ID:** 1006827706  
**Diameter:** 6.125  
**Depth From:** 131.0  
**Depth To:** 221.0  
**Hole Depth UOM:** ft  
**Hole Diameter UOM:** inch

**Hole Diameter**

**Hole ID:** 1006827705  
**Diameter:** 9.75  
**Depth From:** 0.0  
**Depth To:** 131.0  
**Hole Depth UOM:** ft  
**Hole Diameter UOM:** inch

**Links**

<b>Bore Hole ID:</b>	1006707503	<b>Tag No:</b>	A229216
<b>Depth M:</b>	67.3608	<b>Contractor:</b>	1119
<b>Year Completed:</b>	2017	<b>Path:</b>	729\7292119.pdf
<b>Well Completed Dt:</b>	2017/06/01	<b>Latitude:</b>	45.2408464658745
<b>Audit No:</b>	Z237426	<b>Longitude:</b>	-75.5913022624602

16	1 of 1	NE/35.8	100.9 / 1.00	lot 7 con 3 ON	WWIS
<b>Well ID:</b>	7367011			<b>Flowing (Y/N):</b>	
<b>Construction Date:</b>				<b>Flow Rate:</b>	
<b>Use 1st:</b>				<b>Data Entry Status:</b>	Yes
<b>Use 2nd:</b>				<b>Data Src:</b>	
<b>Final Well Status:</b>				<b>Date Received:</b>	08-Sep-2020 00:00:00
<b>Water Type:</b>				<b>Selected Flag:</b>	TRUE
<b>Casing Material:</b>				<b>Abandonment Rec:</b>	
<b>Audit No:</b>	Z337514			<b>Contractor:</b>	7681
<b>Tag:</b>	A295368			<b>Form Version:</b>	7
<b>Constructn Method:</b>				<b>Owner:</b>	
<b>Elevation (m):</b>				<b>County:</b>	OTTAWA-CARLETON
<b>Elevatn Reliabilty:</b>				<b>Lot:</b>	007
<b>Depth to Bedrock:</b>				<b>Concession:</b>	03
<b>Well Depth:</b>				<b>Concession Name:</b>	CON
<b>Overburden/Bedrock:</b>				<b>Easting NAD83:</b>	
<b>Pump Rate:</b>				<b>Northing NAD83:</b>	
<b>Static Water Level:</b>				<b>Zone:</b>	
<b>Clear/Cloudy:</b>				<b>UTM Reliability:</b>	
<b>Municipality:</b>		OSGOODE TOWNSHIP			
<b>Site Info:</b>					

**Bore Hole Information**

Map Key	Number of Records	Direction/ Distance (m)	Elev/Diff (m)	Site	DB
---------	-------------------	----------------------------	------------------	------	----

**Bore Hole ID:** 1008467260  
**DP2BR:**  
**Spatial Status:**  
**Code OB:**  
**Code OB Desc:**  
**Open Hole:**  
**Cluster Kind:**  
**Date Completed:** 24-Jul-2020 00:00:00  
**Remarks:**  
**Loc Method Desc:** on Water Well Record  
**Elevrc Desc:**  
**Location Source Date:**  
**Improvement Location Source:**  
**Improvement Location Method:**  
**Source Revision Comment:**  
**Supplier Comment:**

**Elevation:**  
**Elevrc:**  
**Zone:** 18  
**East83:** 453853.00  
**North83:** 5010034.00  
**Org CS:** UTM83  
**UTMRC:** 4  
**UTMRC Desc:** margin of error : 30 m - 100 m  
**Location Method:** wwr

**Links**

**Bore Hole ID:** 1008467260  
**Depth M:**  
**Year Completed:** 2020  
**Well Completed Dt:** 2020/07/24  
**Audit No:** Z337514

**Tag No:** A295368  
**Contractor:** 7681  
**Path:** 736\7367011.pdf  
**Latitude:** 45.2422858028175  
**Longitude:** -75.5879916066489

[17](#)    1 of 1    **NNW/36.1**    **99.8 / -0.03**    **1834 CEDARLAKES WAY lot 7 con 3 GREELY ON**    **WWIS**

**Well ID:** 7255463  
**Construction Date:**  
**Use 1st:** Domestic  
**Use 2nd:**  
**Final Well Status:** Water Supply  
**Water Type:**  
**Casing Material:**  
**Audit No:** Z202689  
**Tag:** A186931  
**Constructn Method:**  
**Elevation (m):**  
**Elevatn Reliabilty:**  
**Depth to Bedrock:**  
**Well Depth:**  
**Overburden/Bedrock:**  
**Pump Rate:**  
**Static Water Level:**  
**Clear/Cloudy:**  
**Municipality:** OSGOODE TOWNSHIP  
**Site Info:** S/L 27

**Flowing (Y/N):**  
**Flow Rate:**  
**Data Entry Status:**  
**Data Src:**  
**Date Received:** 06-Jan-2016 00:00:00  
**Selected Flag:** TRUE  
**Abandonment Rec:**  
**Contractor:** 1119  
**Form Version:** 7  
**Owner:**  
**County:** OTTAWA-CARLETON  
**Lot:** 007  
**Concession:** 03  
**Concession Name:** CON  
**Easting NAD83:**  
**Northing NAD83:**  
**Zone:**  
**UTM Reliability:**

**PDF URL (Map):** [https://d2khazk8e83rdv.cloudfront.net/moe\\_mapping/downloads/2Water/Wells\\_pdfs/725\7255463.pdf](https://d2khazk8e83rdv.cloudfront.net/moe_mapping/downloads/2Water/Wells_pdfs/725\7255463.pdf)

**Additional Detail(s) (Map)**

**Well Completed Date:** 2015/12/09  
**Year Completed:** 2015  
**Depth (m):** 73.152  
**Latitude:** 45.2404082741065  
**Longitude:** -75.592482657261  
**Path:** 725\7255463.pdf

**Bore Hole Information**

Map Key	Number of Records	Direction/ Distance (m)	Elev/Diff (m)	Site	DB
---------	-------------------	----------------------------	------------------	------	----

**Bore Hole ID:** 1005856518  
**DP2BR:**  
**Spatial Status:**  
**Code OB:**  
**Code OB Desc:**  
**Open Hole:**  
**Cluster Kind:**  
**Date Completed:** 09-Dec-2015 00:00:00  
**Remarks:**  
**Loc Method Desc:** on Water Well Record  
**Elevrc Desc:**  
**Location Source Date:**  
**Improvement Location Source:**  
**Improvement Location Method:**  
**Source Revision Comment:**  
**Supplier Comment:**

**Elevation:**  
**Elevrc:**  
**Zone:** 18  
**East83:** 453499.00  
**North83:** 5009828.00  
**Org CS:** UTM83  
**UTMRC:** 4  
**UTMRC Desc:** margin of error : 30 m - 100 m  
**Location Method:** wwr

**Overburden and Bedrock**  
**Materials Interval**

**Formation ID:** 1005901489  
**Layer:** 3  
**Color:** 2  
**General Color:** GREY  
**Mat1:** 18  
**Most Common Material:** SANDSTONE  
**Mat2:**  
**Mat2 Desc:**  
**Mat3:**  
**Mat3 Desc:**  
**Formation Top Depth:** 103.0  
**Formation End Depth:** 205.0  
**Formation End Depth UOM:** ft

**Overburden and Bedrock**  
**Materials Interval**

**Formation ID:** 1005901488  
**Layer:** 2  
**Color:** 2  
**General Color:** GREY  
**Mat1:** 15  
**Most Common Material:** LIMESTONE  
**Mat2:**  
**Mat2 Desc:**  
**Mat3:**  
**Mat3 Desc:**  
**Formation Top Depth:** 19.0  
**Formation End Depth:** 103.0  
**Formation End Depth UOM:** ft

**Overburden and Bedrock**  
**Materials Interval**

**Formation ID:** 1005901491  
**Layer:** 5  
**Color:** 2  
**General Color:** GREY  
**Mat1:** 18  
**Most Common Material:** SANDSTONE  
**Mat2:**  
**Mat2 Desc:**

<b>Map Key</b>	<b>Number of Records</b>	<b>Direction/ Distance (m)</b>	<b>Elev/Diff (m)</b>	<b>Site</b>	<b>DB</b>
<b>Mat3:</b>					
<b>Mat3 Desc:</b>					
<b>Formation Top Depth:</b>		234.0			
<b>Formation End Depth:</b>		240.0			
<b>Formation End Depth UOM:</b>		ft			
<b><u>Overburden and Bedrock</u></b>					
<b><u>Materials Interval</u></b>					
<b>Formation ID:</b>		1005901490			
<b>Layer:</b>		4			
<b>Color:</b>		2			
<b>General Color:</b>		GREY			
<b>Mat1:</b>		18			
<b>Most Common Material:</b>		SANDSTONE			
<b>Mat2:</b>					
<b>Mat2 Desc:</b>					
<b>Mat3:</b>					
<b>Mat3 Desc:</b>					
<b>Formation Top Depth:</b>		205.0			
<b>Formation End Depth:</b>		234.0			
<b>Formation End Depth UOM:</b>		ft			
<b><u>Overburden and Bedrock</u></b>					
<b><u>Materials Interval</u></b>					
<b>Formation ID:</b>		1005901487			
<b>Layer:</b>		1			
<b>Color:</b>					
<b>General Color:</b>					
<b>Mat1:</b>		28			
<b>Most Common Material:</b>		SAND			
<b>Mat2:</b>		11			
<b>Mat2 Desc:</b>		GRAVEL			
<b>Mat3:</b>		13			
<b>Mat3 Desc:</b>		BOULDERS			
<b>Formation Top Depth:</b>		0.0			
<b>Formation End Depth:</b>		19.0			
<b>Formation End Depth UOM:</b>		ft			
<b><u>Annular Space/Abandonment</u></b>					
<b><u>Sealing Record</u></b>					
<b>Plug ID:</b>		1005901527			
<b>Layer:</b>		1			
<b>Plug From:</b>		0.0			
<b>Plug To:</b>		121.0			
<b>Plug Depth UOM:</b>		ft			
<b><u>Annular Space/Abandonment</u></b>					
<b><u>Sealing Record</u></b>					
<b>Plug ID:</b>		1005901528			
<b>Layer:</b>		2			
<b>Plug From:</b>		121.0			
<b>Plug To:</b>		131.0			
<b>Plug Depth UOM:</b>		ft			
<b><u>Method of Construction &amp; Well</u></b>					
<b><u>Use</u></b>					
<b>Method Construction ID:</b>		1005901526			

<b>Map Key</b>	<b>Number of Records</b>	<b>Direction/ Distance (m)</b>	<b>Elev/Diff (m)</b>	<b>Site</b>	<b>DB</b>
<b>Method Construction Code:</b>	5				
<b>Method Construction:</b>	Air Percussion				
<b>Other Method Construction:</b>					
<b><u>Pipe Information</u></b>					
<b>Pipe ID:</b>	1005901485				
<b>Casing No:</b>	0				
<b>Comment:</b>					
<b>Alt Name:</b>					
<b><u>Construction Record - Casing</u></b>					
<b>Casing ID:</b>	1005901496				
<b>Layer:</b>	1				
<b>Material:</b>	1				
<b>Open Hole or Material:</b>	STEEL				
<b>Depth From:</b>	-2.0				
<b>Depth To:</b>	131.0				
<b>Casing Diameter:</b>	6.25				
<b>Casing Diameter UOM:</b>	inch				
<b>Casing Depth UOM:</b>	ft				
<b><u>Construction Record - Casing</u></b>					
<b>Casing ID:</b>	1005901497				
<b>Layer:</b>	2				
<b>Material:</b>	4				
<b>Open Hole or Material:</b>	OPEN HOLE				
<b>Depth From:</b>	131.0				
<b>Depth To:</b>	240.0				
<b>Casing Diameter:</b>	6.125				
<b>Casing Diameter UOM:</b>	inch				
<b>Casing Depth UOM:</b>	ft				
<b><u>Construction Record - Screen</u></b>					
<b>Screen ID:</b>	1005901498				
<b>Layer:</b>					
<b>Slot:</b>					
<b>Screen Top Depth:</b>					
<b>Screen End Depth:</b>					
<b>Screen Material:</b>					
<b>Screen Depth UOM:</b>	ft				
<b>Screen Diameter UOM:</b>	inch				
<b>Screen Diameter:</b>					
<b><u>Results of Well Yield Testing</u></b>					
<b>Pumping Test Method Desc:</b>					
<b>Pump Test ID:</b>	1005901486				
<b>Pump Set At:</b>	200.0				
<b>Static Level:</b>	15.5				
<b>Final Level After Pumping:</b>	25.75				
<b>Recommended Pump Depth:</b>	200.0				
<b>Pumping Rate:</b>	20.0				
<b>Flowing Rate:</b>					
<b>Recommended Pump Rate:</b>	20.0				
<b>Levels UOM:</b>	ft				
<b>Rate UOM:</b>	GPM				
<b>Water State After Test Code:</b>	0				
<b>Water State After Test:</b>					

<i>Map Key</i>	<i>Number of Records</i>	<i>Direction/ Distance (m)</i>	<i>Elev/Diff (m)</i>	<i>Site</i>	<i>DB</i>
<i>Pumping Test Method:</i>		0			
<i>Pumping Duration HR:</i>		1			
<i>Pumping Duration MIN:</i>		0			
<i>Flowing:</i>					
 <b><u>Draw Down &amp; Recovery</u></b>					
<i>Pump Test Detail ID:</i>		1005901499			
<i>Test Type:</i>		Draw Down			
<i>Test Duration:</i>		1			
<i>Test Level:</i>		21.41699981689453			
<i>Test Level UOM:</i>		ft			
 <b><u>Draw Down &amp; Recovery</u></b>					
<i>Pump Test Detail ID:</i>		1005901500			
<i>Test Type:</i>		Recovery			
<i>Test Duration:</i>		1			
<i>Test Level:</i>		16.0			
<i>Test Level UOM:</i>		ft			
 <b><u>Draw Down &amp; Recovery</u></b>					
<i>Pump Test Detail ID:</i>		1005901501			
<i>Test Type:</i>		Draw Down			
<i>Test Duration:</i>		2			
<i>Test Level:</i>		23.41699981689453			
<i>Test Level UOM:</i>		ft			
 <b><u>Draw Down &amp; Recovery</u></b>					
<i>Pump Test Detail ID:</i>		1005901515			
<i>Test Type:</i>		Draw Down			
<i>Test Duration:</i>		25			
<i>Test Level:</i>		25.58300018310547			
<i>Test Level UOM:</i>		ft			
 <b><u>Draw Down &amp; Recovery</u></b>					
<i>Pump Test Detail ID:</i>		1005901522			
<i>Test Type:</i>		Recovery			
<i>Test Duration:</i>		50			
<i>Test Level:</i>		15.5			
<i>Test Level UOM:</i>		ft			
 <b><u>Draw Down &amp; Recovery</u></b>					
<i>Pump Test Detail ID:</i>		1005901524			
<i>Test Type:</i>		Recovery			
<i>Test Duration:</i>		60			
<i>Test Level:</i>		15.5			
<i>Test Level UOM:</i>		ft			
 <b><u>Draw Down &amp; Recovery</u></b>					
<i>Pump Test Detail ID:</i>		1005901506			
<i>Test Type:</i>		Recovery			
<i>Test Duration:</i>		4			
<i>Test Level:</i>		15.5			
<i>Test Level UOM:</i>		ft			

<b>Map Key</b>	<b>Number of Records</b>	<b>Direction/ Distance (m)</b>	<b>Elev/Diff (m)</b>	<b>Site</b>	<b>DB</b>
<b><u>Draw Down &amp; Recovery</u></b>					
<b>Pump Test Detail ID:</b>		1005901508			
<b>Test Type:</b>		Recovery			
<b>Test Duration:</b>		5			
<b>Test Level:</b>		15.5			
<b>Test Level UOM:</b>		ft			
<b><u>Draw Down &amp; Recovery</u></b>					
<b>Pump Test Detail ID:</b>		1005901510			
<b>Test Type:</b>		Recovery			
<b>Test Duration:</b>		10			
<b>Test Level:</b>		15.5			
<b>Test Level UOM:</b>		ft			
<b><u>Draw Down &amp; Recovery</u></b>					
<b>Pump Test Detail ID:</b>		1005901514			
<b>Test Type:</b>		Recovery			
<b>Test Duration:</b>		20			
<b>Test Level:</b>		15.5			
<b>Test Level UOM:</b>		ft			
<b><u>Draw Down &amp; Recovery</u></b>					
<b>Pump Test Detail ID:</b>		1005901518			
<b>Test Type:</b>		Recovery			
<b>Test Duration:</b>		30			
<b>Test Level:</b>		15.5			
<b>Test Level UOM:</b>		ft			
<b><u>Draw Down &amp; Recovery</u></b>					
<b>Pump Test Detail ID:</b>		1005901521			
<b>Test Type:</b>		Draw Down			
<b>Test Duration:</b>		50			
<b>Test Level:</b>		25.75			
<b>Test Level UOM:</b>		ft			
<b><u>Draw Down &amp; Recovery</u></b>					
<b>Pump Test Detail ID:</b>		1005901523			
<b>Test Type:</b>		Draw Down			
<b>Test Duration:</b>		60			
<b>Test Level:</b>		25.75			
<b>Test Level UOM:</b>		ft			
<b><u>Draw Down &amp; Recovery</u></b>					
<b>Pump Test Detail ID:</b>		1005901503			
<b>Test Type:</b>		Draw Down			
<b>Test Duration:</b>		3			
<b>Test Level:</b>		24.16699981689453			
<b>Test Level UOM:</b>		ft			
<b><u>Draw Down &amp; Recovery</u></b>					

<b>Map Key</b>	<b>Number of Records</b>	<b>Direction/ Distance (m)</b>	<b>Elev/Diff (m)</b>	<b>Site</b>	<b>DB</b>
<b>Pump Test Detail ID:</b>		1005901512			
<b>Test Type:</b>		Recovery			
<b>Test Duration:</b>		15			
<b>Test Level:</b>		15.5			
<b>Test Level UOM:</b>		ft			
<b><u>Draw Down &amp; Recovery</u></b>					
<b>Pump Test Detail ID:</b>		1005901516			
<b>Test Type:</b>		Recovery			
<b>Test Duration:</b>		25			
<b>Test Level:</b>		15.5			
<b>Test Level UOM:</b>		ft			
<b><u>Draw Down &amp; Recovery</u></b>					
<b>Pump Test Detail ID:</b>		1005901517			
<b>Test Type:</b>		Draw Down			
<b>Test Duration:</b>		30			
<b>Test Level:</b>		25.66699981689453			
<b>Test Level UOM:</b>		ft			
<b><u>Draw Down &amp; Recovery</u></b>					
<b>Pump Test Detail ID:</b>		1005901504			
<b>Test Type:</b>		Recovery			
<b>Test Duration:</b>		3			
<b>Test Level:</b>		15.5			
<b>Test Level UOM:</b>		ft			
<b><u>Draw Down &amp; Recovery</u></b>					
<b>Pump Test Detail ID:</b>		1005901519			
<b>Test Type:</b>		Draw Down			
<b>Test Duration:</b>		40			
<b>Test Level:</b>		25.66699981689453			
<b>Test Level UOM:</b>		ft			
<b><u>Draw Down &amp; Recovery</u></b>					
<b>Pump Test Detail ID:</b>		1005901505			
<b>Test Type:</b>		Draw Down			
<b>Test Duration:</b>		4			
<b>Test Level:</b>		24.5			
<b>Test Level UOM:</b>		ft			
<b><u>Draw Down &amp; Recovery</u></b>					
<b>Pump Test Detail ID:</b>		1005901502			
<b>Test Type:</b>		Recovery			
<b>Test Duration:</b>		2			
<b>Test Level:</b>		15.5			
<b>Test Level UOM:</b>		ft			
<b><u>Draw Down &amp; Recovery</u></b>					
<b>Pump Test Detail ID:</b>		1005901507			
<b>Test Type:</b>		Draw Down			
<b>Test Duration:</b>		5			
<b>Test Level:</b>		24.66699981689453			



<i>Map Key</i>	<i>Number of Records</i>	<i>Direction/ Distance (m)</i>	<i>Elev/Diff (m)</i>	<i>Site</i>	<i>DB</i>
<i>Test Level UOM:</i>		ft			
<b><u>Draw Down &amp; Recovery</u></b>					
<i>Pump Test Detail ID:</i>	1005901509				
<i>Test Type:</i>	Draw Down				
<i>Test Duration:</i>	10				
<i>Test Level:</i>	25.16699981689453				
<i>Test Level UOM:</i>	ft				
<b><u>Draw Down &amp; Recovery</u></b>					
<i>Pump Test Detail ID:</i>	1005901511				
<i>Test Type:</i>	Draw Down				
<i>Test Duration:</i>	15				
<i>Test Level:</i>	25.33300018310547				
<i>Test Level UOM:</i>	ft				
<b><u>Draw Down &amp; Recovery</u></b>					
<i>Pump Test Detail ID:</i>	1005901513				
<i>Test Type:</i>	Draw Down				
<i>Test Duration:</i>	20				
<i>Test Level:</i>	25.41699981689453				
<i>Test Level UOM:</i>	ft				
<b><u>Draw Down &amp; Recovery</u></b>					
<i>Pump Test Detail ID:</i>	1005901520				
<i>Test Type:</i>	Recovery				
<i>Test Duration:</i>	40				
<i>Test Level:</i>	15.5				
<i>Test Level UOM:</i>	ft				
<b><u>Water Details</u></b>					
<i>Water ID:</i>	1005901495				
<i>Layer:</i>	2				
<i>Kind Code:</i>	8				
<i>Kind:</i>	Untested				
<i>Water Found Depth:</i>	234.0				
<i>Water Found Depth UOM:</i>	ft				
<b><u>Water Details</u></b>					
<i>Water ID:</i>	1005901494				
<i>Layer:</i>	1				
<i>Kind Code:</i>	8				
<i>Kind:</i>	Untested				
<i>Water Found Depth:</i>	205.0				
<i>Water Found Depth UOM:</i>	ft				
<b><u>Hole Diameter</u></b>					
<i>Hole ID:</i>	1005901493				
<i>Diameter:</i>	6.125				
<i>Depth From:</i>	131.0				
<i>Depth To:</i>	240.0				
<i>Hole Depth UOM:</i>	ft				
<i>Hole Diameter UOM:</i>	inch				

Map Key	Number of Records	Direction/ Distance (m)	Elev/Diff (m)	Site	DB
---------	-------------------	----------------------------	------------------	------	----

**Hole Diameter**

Hole ID: 1005901492  
Diameter: 9.75  
Depth From: 0.0  
Depth To: 131.0  
Hole Depth UOM: ft  
Hole Diameter UOM: inch

**Links**

Bore Hole ID:	1005856518	Tag No:	A186931
Depth M:	73.152	Contractor:	1119
Year Completed:	2015	Path:	725\7255463.pdf
Well Completed Dt:	2015/12/09	Latitude:	45.2404082741065
Audit No:	Z202689	Longitude:	-75.592482657261

[18](#) 1 of 1 NNW/39.3 101.0 / 1.08 lot 7 con 3 ON [WWIS](#)

Well ID:	7377719	Flowing (Y/N):	
Construction Date:		Flow Rate:	
Use 1st:		Data Entry Status:	Yes
Use 2nd:		Data Src:	
Final Well Status:		Date Received:	08-Jan-2021 00:00:00
Water Type:		Selected Flag:	TRUE
Casing Material:		Abandonment Rec:	
Audit No:	Z344113	Contractor:	7681
Tag:	A305055	Form Version:	7
Constructn Method:		Owner:	
Elevation (m):		County:	OTTAWA-CARLETON
Elevatn Reliability:		Lot:	007
Depth to Bedrock:		Concession:	03
Well Depth:		Concession Name:	CON
Overburden/Bedrock:		Easting NAD83:	
Pump Rate:		Northing NAD83:	
Static Water Level:		Zone:	
Clear/Cloudy:		UTM Reliability:	
Municipality:	OSGOODE TOWNSHIP		
Site Info:			

**Bore Hole Information**

Bore Hole ID:	1008585506	Elevation:	
DP2BR:		Elevrc:	
Spatial Status:		Zone:	18
Code OB:		East83:	453527.00
Code OB Desc:		North83:	5009848.00
Open Hole:		Org CS:	UTM83
Cluster Kind:		UTMRC:	4
Date Completed:	11-Nov-2020 00:00:00	UTMRC Desc:	margin of error : 30 m - 100 m
Remarks:		Location Method:	wwr
Loc Method Desc:	on Water Well Record		
Elevrc Desc:			
Location Source Date:			
Improvement Location Source:			
Improvement Location Method:			
Source Revision Comment:			
Supplier Comment:			

**Links**

Map Key	Number of Records	Direction/ Distance (m)	Elev/Diff (m)	Site	DB
<b>Bore Hole ID:</b>	1008585506			<b>Tag No:</b> A305055	
<b>Depth M:</b>				<b>Contractor:</b> 7681	
<b>Year Completed:</b>	2020			<b>Path:</b> 737\7377719.pdf	
<b>Well Completed Dt:</b>	2020/11/11			<b>Latitude:</b> 45.2405901454801	
<b>Audit No:</b>	Z344113			<b>Longitude:</b> -75.5921277902586	

<a href="#">19</a>	1 of 1	N/50.6	100.9 / 1.00	lot 7 con 3 ON	WWIS
<b>Well ID:</b>	1519405			<b>Flowing (Y/N):</b>	
<b>Construction Date:</b>				<b>Flow Rate:</b>	
<b>Use 1st:</b>	Domestic			<b>Data Entry Status:</b>	
<b>Use 2nd:</b>	0			<b>Data Src:</b>	1
<b>Final Well Status:</b>	Water Supply			<b>Date Received:</b>	03-Dec-1984 00:00:00
<b>Water Type:</b>				<b>Selected Flag:</b>	TRUE
<b>Casing Material:</b>				<b>Abandonment Rec:</b>	
<b>Audit No:</b>				<b>Contractor:</b>	1558
<b>Tag:</b>				<b>Form Version:</b>	1
<b>Constructn Method:</b>				<b>Owner:</b>	
<b>Elevation (m):</b>				<b>County:</b>	OTTAWA-CARLETON
<b>Elevatn Reliability:</b>				<b>Lot:</b>	007
<b>Depth to Bedrock:</b>				<b>Concession:</b>	03
<b>Well Depth:</b>				<b>Concession Name:</b>	CON
<b>Overburden/Bedrock:</b>				<b>Easting NAD83:</b>	
<b>Pump Rate:</b>				<b>Northing NAD83:</b>	
<b>Static Water Level:</b>				<b>Zone:</b>	
<b>Clear/Cloudy:</b>				<b>UTM Reliability:</b>	
<b>Municipality:</b>	OSGOODE TOWNSHIP				
<b>Site Info:</b>					

**PDF URL (Map):** [https://d2khazk8e83rdv.cloudfront.net/moe\\_mapping/downloads/2Water/Wells\\_pdfs/151\1519405.pdf](https://d2khazk8e83rdv.cloudfront.net/moe_mapping/downloads/2Water/Wells_pdfs/151\1519405.pdf)

#### Additional Detail(s) (Map)

**Well Completed Date:** 1984/09/05  
**Year Completed:** 1984  
**Depth (m):** 64.6176  
**Latitude:** 45.2412540062318  
**Longitude:** -75.5908248619591  
**Path:** 151\1519405.pdf

#### Bore Hole Information

<b>Bore Hole ID:</b>	10041275	<b>Elevation:</b>	
<b>DP2BR:</b>		<b>Elevrc:</b>	
<b>Spatial Status:</b>		<b>Zone:</b>	18
<b>Code OB:</b>		<b>East83:</b>	453629.80
<b>Code OB Desc:</b>		<b>North83:</b>	5009921.00
<b>Open Hole:</b>		<b>Org CS:</b>	
<b>Cluster Kind:</b>		<b>UTMRC:</b>	4
<b>Date Completed:</b>	05-Sep-1984 00:00:00	<b>UTMRC Desc:</b>	margin of error : 30 m - 100 m
<b>Remarks:</b>		<b>Location Method:</b>	p4
<b>Loc Method Desc:</b>	Original Pre1985 UTM Rel Code 4: margin of error : 30 m - 100 m		
<b>Elevrc Desc:</b>			
<b>Location Source Date:</b>			
<b>Improvement Location Source:</b>			
<b>Improvement Location Method:</b>			
<b>Source Revision Comment:</b>			
<b>Supplier Comment:</b>			

#### Overburden and Bedrock

<b>Map Key</b>	<b>Number of Records</b>	<b>Direction/ Distance (m)</b>	<b>Elev/Diff (m)</b>	<b>Site</b>	<b>DB</b>
<b><u>Materials Interval</u></b>					
<b>Formation ID:</b>			931041590		
<b>Layer:</b>			2		
<b>Color:</b>			2		
<b>General Color:</b>			GREY		
<b>Mat1:</b>			15		
<b>Most Common Material:</b>			LIMESTONE		
<b>Mat2:</b>			78		
<b>Mat2 Desc:</b>			MEDIUM-GRAINED		
<b>Mat3:</b>					
<b>Mat3 Desc:</b>					
<b>Formation Top Depth:</b>			4.0		
<b>Formation End Depth:</b>			154.0		
<b>Formation End Depth UOM:</b>			ft		
<b><u>Overburden and Bedrock</u></b>					
<b><u>Materials Interval</u></b>					
<b>Formation ID:</b>			931041591		
<b>Layer:</b>			3		
<b>Color:</b>			2		
<b>General Color:</b>			GREY		
<b>Mat1:</b>			18		
<b>Most Common Material:</b>			SANDSTONE		
<b>Mat2:</b>			73		
<b>Mat2 Desc:</b>			HARD		
<b>Mat3:</b>					
<b>Mat3 Desc:</b>					
<b>Formation Top Depth:</b>			154.0		
<b>Formation End Depth:</b>			212.0		
<b>Formation End Depth UOM:</b>			ft		
<b><u>Overburden and Bedrock</u></b>					
<b><u>Materials Interval</u></b>					
<b>Formation ID:</b>			931041589		
<b>Layer:</b>			1		
<b>Color:</b>			6		
<b>General Color:</b>			BROWN		
<b>Mat1:</b>			14		
<b>Most Common Material:</b>			HARDPAN		
<b>Mat2:</b>			13		
<b>Mat2 Desc:</b>			BOULDERS		
<b>Mat3:</b>			79		
<b>Mat3 Desc:</b>			PACKED		
<b>Formation Top Depth:</b>			0.0		
<b>Formation End Depth:</b>			4.0		
<b>Formation End Depth UOM:</b>			ft		
<b><u>Method of Construction &amp; Well</u></b>					
<b><u>Use</u></b>					
<b>Method Construction ID:</b>			961519405		
<b>Method Construction Code:</b>			5		
<b>Method Construction:</b>			Air Percussion		
<b>Other Method Construction:</b>					
<b><u>Pipe Information</u></b>					
<b>Pipe ID:</b>			10589845		
<b>Casing No:</b>			1		

<i>Map Key</i>	<i>Number of Records</i>	<i>Direction/ Distance (m)</i>	<i>Elev/Diff (m)</i>	<i>Site</i>	<i>DB</i>
<i>Comment:</i>					
<i>Alt Name:</i>					
<b><u>Construction Record - Casing</u></b>					
<i>Casing ID:</i>			930072067		
<i>Layer:</i>			2		
<i>Material:</i>			4		
<i>Open Hole or Material:</i>			OPEN HOLE		
<i>Depth From:</i>					
<i>Depth To:</i>			212.0		
<i>Casing Diameter:</i>			6.0		
<i>Casing Diameter UOM:</i>			inch		
<i>Casing Depth UOM:</i>			ft		
<b><u>Construction Record - Casing</u></b>					
<i>Casing ID:</i>			930072066		
<i>Layer:</i>			1		
<i>Material:</i>			1		
<i>Open Hole or Material:</i>			STEEL		
<i>Depth From:</i>					
<i>Depth To:</i>			27.0		
<i>Casing Diameter:</i>			6.0		
<i>Casing Diameter UOM:</i>			inch		
<i>Casing Depth UOM:</i>			ft		
<b><u>Results of Well Yield Testing</u></b>					
<i>Pumping Test Method Desc:</i>			PUMP		
<i>Pump Test ID:</i>			991519405		
<i>Pump Set At:</i>					
<i>Static Level:</i>			24.0		
<i>Final Level After Pumping:</i>			75.0		
<i>Recommended Pump Depth:</i>			100.0		
<i>Pumping Rate:</i>			10.0		
<i>Flowing Rate:</i>					
<i>Recommended Pump Rate:</i>			5.0		
<i>Levels UOM:</i>			ft		
<i>Rate UOM:</i>			GPM		
<i>Water State After Test Code:</i>			1		
<i>Water State After Test:</i>			CLEAR		
<i>Pumping Test Method:</i>			1		
<i>Pumping Duration HR:</i>			1		
<i>Pumping Duration MIN:</i>			0		
<i>Flowing:</i>			No		
<b><u>Draw Down &amp; Recovery</u></b>					
<i>Pump Test Detail ID:</i>			934652211		
<i>Test Type:</i>			Draw Down		
<i>Test Duration:</i>			45		
<i>Test Level:</i>			75.0		
<i>Test Level UOM:</i>			ft		
<b><u>Draw Down &amp; Recovery</u></b>					
<i>Pump Test Detail ID:</i>			934382796		
<i>Test Type:</i>			Draw Down		
<i>Test Duration:</i>			30		
<i>Test Level:</i>			75.0		
<i>Test Level UOM:</i>			ft		

Map Key	Number of Records	Direction/ Distance (m)	Elev/Diff (m)	Site	DB
---------	-------------------	----------------------------	------------------	------	----

**Draw Down & Recovery**

**Pump Test Detail ID:** 934893537  
**Test Type:** Draw Down  
**Test Duration:** 60  
**Test Level:** 75.0  
**Test Level UOM:** ft

**Draw Down & Recovery**

**Pump Test Detail ID:** 934108060  
**Test Type:** Draw Down  
**Test Duration:** 15  
**Test Level:** 75.0  
**Test Level UOM:** ft

**Water Details**

**Water ID:** 933476383  
**Layer:** 1  
**Kind Code:** 1  
**Kind:** FRESH  
**Water Found Depth:** 209.0  
**Water Found Depth UOM:** ft

**Links**

<b>Bore Hole ID:</b>	10041275	<b>Tag No:</b>	
<b>Depth M:</b>	64.6176	<b>Contractor:</b>	1558
<b>Year Completed:</b>	1984	<b>Path:</b>	151\1519405.pdf
<b>Well Completed Dt:</b>	1984/09/05	<b>Latitude:</b>	45.2412540062318
<b>Audit No:</b>		<b>Longitude:</b>	-75.5908248619591

<a href="#">20</a>	1 of 1	W/53.5	99.9 / 0.00	1914 CEDARLAKES WAY lot 7 con 3 OSGOODE ON	WWIS
<b>Well ID:</b>	7268401	<b>Flowing (Y/N):</b>			
<b>Construction Date:</b>		<b>Flow Rate:</b>			
<b>Use 1st:</b>	Domestic	<b>Data Entry Status:</b>			
<b>Use 2nd:</b>		<b>Data Src:</b>			
<b>Final Well Status:</b>	Water Supply	<b>Date Received:</b>	10-Aug-2016 00:00:00		
<b>Water Type:</b>		<b>Selected Flag:</b>	TRUE		
<b>Casing Material:</b>		<b>Abandonment Rec:</b>			
<b>Audit No:</b>	Z202871	<b>Contractor:</b>	1119		
<b>Tag:</b>	A199935	<b>Form Version:</b>	7		
<b>Constructn Method:</b>		<b>Owner:</b>			
<b>Elevation (m):</b>		<b>County:</b>	OTTAWA-CARLETON		
<b>Elevatn Reliabilty:</b>		<b>Lot:</b>	007		
<b>Depth to Bedrock:</b>		<b>Concession:</b>	03		
<b>Well Depth:</b>		<b>Concession Name:</b>	CON		
<b>Overburden/Bedrock:</b>		<b>Easting NAD83:</b>			
<b>Pump Rate:</b>		<b>Northing NAD83:</b>			
<b>Static Water Level:</b>		<b>Zone:</b>			
<b>Clear/Cloudy:</b>		<b>UTM Reliability:</b>			
<b>Municipality:</b>	OSGOODE TOWNSHIP				
<b>Site Info:</b>	S/L 37				
<b>PDF URL (Map):</b>	<a href="https://d2khazk8e83rdv.cloudfront.net/moe_mapping/downloads/2Water/Wells_pdfs/726\7268401.pdf">https://d2khazk8e83rdv.cloudfront.net/moe_mapping/downloads/2Water/Wells_pdfs/726\7268401.pdf</a>				

**Additional Detail(s) (Map)**

Map Key	Number of Records	Direction/ Distance (m)	Elev/Diff (m)	Site	DB
---------	-------------------	----------------------------	------------------	------	----

**Well Completed Date:** 2016/07/04  
**Year Completed:** 2016  
**Depth (m):** 75.8952  
**Latitude:** 45.2389840836482  
**Longitude:** -75.5963156293362  
**Path:** 726\7268401.pdf

**Bore Hole Information**

<b>Bore Hole ID:</b>	1006195573	<b>Elevation:</b>	
<b>DP2BR:</b>		<b>Elevrc:</b>	
<b>Spatial Status:</b>		<b>Zone:</b>	18
<b>Code OB:</b>		<b>East83:</b>	453197.00
<b>Code OB Desc:</b>		<b>North83:</b>	5009672.00
<b>Open Hole:</b>		<b>Org CS:</b>	UTM83
<b>Cluster Kind:</b>		<b>UTMRC:</b>	4
<b>Date Completed:</b>	04-Jul-2016 00:00:00	<b>UTMRC Desc:</b>	margin of error : 30 m - 100 m
<b>Remarks:</b>		<b>Location Method:</b>	wwr
<b>Loc Method Desc:</b>	on Water Well Record		
<b>Elevrc Desc:</b>			
<b>Location Source Date:</b>			
<b>Improvement Location Source:</b>			
<b>Improvement Location Method:</b>			
<b>Source Revision Comment:</b>			
<b>Supplier Comment:</b>			

**Overburden and Bedrock**  
**Materials Interval**

**Formation ID:** 1006197649  
**Layer:** 4  
**Color:** 2  
**General Color:** GREY  
**Mat1:** 18  
**Most Common Material:** SANDSTONE  
**Mat2:**  
**Mat2 Desc:**  
**Mat3:**  
**Mat3 Desc:**  
**Formation Top Depth:** 140.0  
**Formation End Depth:** 241.0  
**Formation End Depth UOM:** ft

**Overburden and Bedrock**  
**Materials Interval**

**Formation ID:** 1006197650  
**Layer:** 5  
**Color:** 2  
**General Color:** GREY  
**Mat1:** 18  
**Most Common Material:** SANDSTONE  
**Mat2:**  
**Mat2 Desc:**  
**Mat3:**  
**Mat3 Desc:**  
**Formation Top Depth:** 241.0  
**Formation End Depth:** 249.0  
**Formation End Depth UOM:** ft

**Overburden and Bedrock**

<b>Map Key</b>	<b>Number of Records</b>	<b>Direction/ Distance (m)</b>	<b>Elev/Diff (m)</b>	<b>Site</b>	<b>DB</b>
<b><u>Materials Interval</u></b>					
<b>Formation ID:</b>			1006197647		
<b>Layer:</b>			2		
<b>Color:</b>			2		
<b>General Color:</b>			GREY		
<b>Mat1:</b>			15		
<b>Most Common Material:</b>			LIMESTONE		
<b>Mat2:</b>					
<b>Mat2 Desc:</b>					
<b>Mat3:</b>					
<b>Mat3 Desc:</b>					
<b>Formation Top Depth:</b>			32.0		
<b>Formation End Depth:</b>			104.0		
<b>Formation End Depth UOM:</b>			ft		
<b><u>Overburden and Bedrock</u></b>					
<b><u>Materials Interval</u></b>					
<b>Formation ID:</b>			1006197648		
<b>Layer:</b>			3		
<b>Color:</b>			2		
<b>General Color:</b>			GREY		
<b>Mat1:</b>			18		
<b>Most Common Material:</b>			SANDSTONE		
<b>Mat2:</b>					
<b>Mat2 Desc:</b>					
<b>Mat3:</b>					
<b>Mat3 Desc:</b>					
<b>Formation Top Depth:</b>			104.0		
<b>Formation End Depth:</b>			140.0		
<b>Formation End Depth UOM:</b>			ft		
<b><u>Overburden and Bedrock</u></b>					
<b><u>Materials Interval</u></b>					
<b>Formation ID:</b>			1006197646		
<b>Layer:</b>			1		
<b>Color:</b>					
<b>General Color:</b>					
<b>Mat1:</b>			28		
<b>Most Common Material:</b>			SAND		
<b>Mat2:</b>			11		
<b>Mat2 Desc:</b>			GRAVEL		
<b>Mat3:</b>			13		
<b>Mat3 Desc:</b>			BOULDERS		
<b>Formation Top Depth:</b>			0.0		
<b>Formation End Depth:</b>			32.0		
<b>Formation End Depth UOM:</b>			ft		
<b><u>Annular Space/Abandonment</u></b>					
<b><u>Sealing Record</u></b>					
<b>Plug ID:</b>			1006197687		
<b>Layer:</b>			2		
<b>Plug From:</b>			122.0		
<b>Plug To:</b>			0.0		
<b>Plug Depth UOM:</b>			ft		
<b><u>Annular Space/Abandonment</u></b>					
<b><u>Sealing Record</u></b>					



<b>Map Key</b>	<b>Number of Records</b>	<b>Direction/ Distance (m)</b>	<b>Elev/Diff (m)</b>	<b>Site</b>	<b>DB</b>
<b>Plug ID:</b>		1006197686			
<b>Layer:</b>		1			
<b>Plug From:</b>		132.0			
<b>Plug To:</b>		122.0			
<b>Plug Depth UOM:</b>		ft			
<b><u>Method of Construction &amp; Well Use</u></b>					
<b>Method Construction ID:</b>		1006197685			
<b>Method Construction Code:</b>		5			
<b>Method Construction:</b>		Air Percussion			
<b>Other Method Construction:</b>					
<b><u>Pipe Information</u></b>					
<b>Pipe ID:</b>		1006197644			
<b>Casing No:</b>		0			
<b>Comment:</b>					
<b>Alt Name:</b>					
<b><u>Construction Record - Casing</u></b>					
<b>Casing ID:</b>		1006197656			
<b>Layer:</b>		2			
<b>Material:</b>		4			
<b>Open Hole or Material:</b>		OPEN HOLE			
<b>Depth From:</b>		132.0			
<b>Depth To:</b>		249.0			
<b>Casing Diameter:</b>		6.0			
<b>Casing Diameter UOM:</b>		inch			
<b>Casing Depth UOM:</b>		ft			
<b><u>Construction Record - Casing</u></b>					
<b>Casing ID:</b>		1006197655			
<b>Layer:</b>		1			
<b>Material:</b>		1			
<b>Open Hole or Material:</b>		STEEL			
<b>Depth From:</b>		-2.0			
<b>Depth To:</b>		132.0			
<b>Casing Diameter:</b>		6.25			
<b>Casing Diameter UOM:</b>		inch			
<b>Casing Depth UOM:</b>		ft			
<b><u>Construction Record - Screen</u></b>					
<b>Screen ID:</b>		1006197657			
<b>Layer:</b>					
<b>Slot:</b>					
<b>Screen Top Depth:</b>					
<b>Screen End Depth:</b>					
<b>Screen Material:</b>					
<b>Screen Depth UOM:</b>		ft			
<b>Screen Diameter UOM:</b>		inch			
<b>Screen Diameter:</b>					
<b><u>Results of Well Yield Testing</u></b>					
<b>Pumping Test Method Desc:</b>					
<b>Pump Test ID:</b>		1006197645			

<b>Map Key</b>	<b>Number of Records</b>	<b>Direction/ Distance (m)</b>	<b>Elev/Diff (m)</b>	<b>Site</b>	<b>DB</b>
<b>Pump Set At:</b>		200.0			
<b>Static Level:</b>		24.5			
<b>Final Level After Pumping:</b>		25.66699981689453			
<b>Recommended Pump Depth:</b>		100.0			
<b>Pumping Rate:</b>		20.0			
<b>Flowing Rate:</b>					
<b>Recommended Pump Rate:</b>		20.0			
<b>Levels UOM:</b>		ft			
<b>Rate UOM:</b>		GPM			
<b>Water State After Test Code:</b>		0			
<b>Water State After Test:</b>					
<b>Pumping Test Method:</b>		0			
<b>Pumping Duration HR:</b>		1			
<b>Pumping Duration MIN:</b>		0			
<b>Flowing:</b>		No			
 <b><u>Draw Down &amp; Recovery</u></b>					
<b>Pump Test Detail ID:</b>		1006197661			
<b>Test Type:</b>		Recovery			
<b>Test Duration:</b>		2			
<b>Test Level:</b>		25.16699981689453			
<b>Test Level UOM:</b>		ft			
 <b><u>Draw Down &amp; Recovery</u></b>					
<b>Pump Test Detail ID:</b>		1006197665			
<b>Test Type:</b>		Recovery			
<b>Test Duration:</b>		4			
<b>Test Level:</b>		25.08300018310547			
<b>Test Level UOM:</b>		ft			
 <b><u>Draw Down &amp; Recovery</u></b>					
<b>Pump Test Detail ID:</b>		1006197666			
<b>Test Type:</b>		Draw Down			
<b>Test Duration:</b>		5			
<b>Test Level:</b>		25.33300018310547			
<b>Test Level UOM:</b>		ft			
 <b><u>Draw Down &amp; Recovery</u></b>					
<b>Pump Test Detail ID:</b>		1006197674			
<b>Test Type:</b>		Draw Down			
<b>Test Duration:</b>		25			
<b>Test Level:</b>		25.5			
<b>Test Level UOM:</b>		ft			
 <b><u>Draw Down &amp; Recovery</u></b>					
<b>Pump Test Detail ID:</b>		1006197668			
<b>Test Type:</b>		Draw Down			
<b>Test Duration:</b>		10			
<b>Test Level:</b>		25.33300018310547			
<b>Test Level UOM:</b>		ft			
 <b><u>Draw Down &amp; Recovery</u></b>					
<b>Pump Test Detail ID:</b>		1006197669			
<b>Test Type:</b>		Recovery			
<b>Test Duration:</b>		10			

<b>Map Key</b>	<b>Number of Records</b>	<b>Direction/ Distance (m)</b>	<b>Elev/Diff (m)</b>	<b>Site</b>	<b>DB</b>
<b>Test Level:</b>		24.75			
<b>Test Level UOM:</b>		ft			
<b><u>Draw Down &amp; Recovery</u></b>					
<b>Pump Test Detail ID:</b>		1006197670			
<b>Test Type:</b>		Draw Down			
<b>Test Duration:</b>		15			
<b>Test Level:</b>		25.41699981689453			
<b>Test Level UOM:</b>		ft			
<b><u>Draw Down &amp; Recovery</u></b>					
<b>Pump Test Detail ID:</b>		1006197671			
<b>Test Type:</b>		Recovery			
<b>Test Duration:</b>		15			
<b>Test Level:</b>		24.66699981689453			
<b>Test Level UOM:</b>		ft			
<b><u>Draw Down &amp; Recovery</u></b>					
<b>Pump Test Detail ID:</b>		1006197683			
<b>Test Type:</b>		Recovery			
<b>Test Duration:</b>		60			
<b>Test Level:</b>		24.5			
<b>Test Level UOM:</b>		ft			
<b><u>Draw Down &amp; Recovery</u></b>					
<b>Pump Test Detail ID:</b>		1006197664			
<b>Test Type:</b>		Draw Down			
<b>Test Duration:</b>		4			
<b>Test Level:</b>		25.25			
<b>Test Level UOM:</b>		ft			
<b><u>Draw Down &amp; Recovery</u></b>					
<b>Pump Test Detail ID:</b>		1006197675			
<b>Test Type:</b>		Recovery			
<b>Test Duration:</b>		25			
<b>Test Level:</b>		24.5			
<b>Test Level UOM:</b>		ft			
<b><u>Draw Down &amp; Recovery</u></b>					
<b>Pump Test Detail ID:</b>		1006197680			
<b>Test Type:</b>		Draw Down			
<b>Test Duration:</b>		50			
<b>Test Level:</b>		25.66699981689453			
<b>Test Level UOM:</b>		ft			
<b><u>Draw Down &amp; Recovery</u></b>					
<b>Pump Test Detail ID:</b>		1006197679			
<b>Test Type:</b>		Recovery			
<b>Test Duration:</b>		40			
<b>Test Level:</b>		24.5			
<b>Test Level UOM:</b>		ft			

<b>Map Key</b>	<b>Number of Records</b>	<b>Direction/ Distance (m)</b>	<b>Elev/Diff (m)</b>	<b>Site</b>	<b>DB</b>
<b><u>Draw Down &amp; Recovery</u></b>					
<b>Pump Test Detail ID:</b>			1006197672		
<b>Test Type:</b>			Draw Down		
<b>Test Duration:</b>			20		
<b>Test Level:</b>			25.41699981689453		
<b>Test Level UOM:</b>			ft		
<b><u>Draw Down &amp; Recovery</u></b>					
<b>Pump Test Detail ID:</b>			1006197673		
<b>Test Type:</b>			Recovery		
<b>Test Duration:</b>			20		
<b>Test Level:</b>			24.5		
<b>Test Level UOM:</b>			ft		
<b><u>Draw Down &amp; Recovery</u></b>					
<b>Pump Test Detail ID:</b>			1006197682		
<b>Test Type:</b>			Draw Down		
<b>Test Duration:</b>			60		
<b>Test Level:</b>			25.66699981689453		
<b>Test Level UOM:</b>			ft		
<b><u>Draw Down &amp; Recovery</u></b>					
<b>Pump Test Detail ID:</b>			1006197662		
<b>Test Type:</b>			Draw Down		
<b>Test Duration:</b>			3		
<b>Test Level:</b>			25.25		
<b>Test Level UOM:</b>			ft		
<b><u>Draw Down &amp; Recovery</u></b>					
<b>Pump Test Detail ID:</b>			1006197663		
<b>Test Type:</b>			Recovery		
<b>Test Duration:</b>			3		
<b>Test Level:</b>			25.08300018310547		
<b>Test Level UOM:</b>			ft		
<b><u>Draw Down &amp; Recovery</u></b>					
<b>Pump Test Detail ID:</b>			1006197676		
<b>Test Type:</b>			Draw Down		
<b>Test Duration:</b>			30		
<b>Test Level:</b>			25.58300018310547		
<b>Test Level UOM:</b>			ft		
<b><u>Draw Down &amp; Recovery</u></b>					
<b>Pump Test Detail ID:</b>			1006197677		
<b>Test Type:</b>			Recovery		
<b>Test Duration:</b>			30		
<b>Test Level:</b>			24.5		
<b>Test Level UOM:</b>			ft		
<b><u>Draw Down &amp; Recovery</u></b>					
<b>Pump Test Detail ID:</b>			1006197681		
<b>Test Type:</b>			Recovery		

<b>Map Key</b>	<b>Number of Records</b>	<b>Direction/ Distance (m)</b>	<b>Elev/Diff (m)</b>	<b>Site</b>	<b>DB</b>
<b>Test Duration:</b>		50			
<b>Test Level:</b>		24.5			
<b>Test Level UOM:</b>		ft			
<b><u>Draw Down &amp; Recovery</u></b>					
<b>Pump Test Detail ID:</b>		1006197660			
<b>Test Type:</b>		Draw Down			
<b>Test Duration:</b>		2			
<b>Test Level:</b>		25.25			
<b>Test Level UOM:</b>		ft			
<b><u>Draw Down &amp; Recovery</u></b>					
<b>Pump Test Detail ID:</b>		1006197658			
<b>Test Type:</b>		Draw Down			
<b>Test Duration:</b>		1			
<b>Test Level:</b>		25.25			
<b>Test Level UOM:</b>		ft			
<b><u>Draw Down &amp; Recovery</u></b>					
<b>Pump Test Detail ID:</b>		1006197659			
<b>Test Type:</b>		Recovery			
<b>Test Duration:</b>		1			
<b>Test Level:</b>		25.16699981689453			
<b>Test Level UOM:</b>		ft			
<b><u>Draw Down &amp; Recovery</u></b>					
<b>Pump Test Detail ID:</b>		1006197667			
<b>Test Type:</b>		Recovery			
<b>Test Duration:</b>		5			
<b>Test Level:</b>		25.0			
<b>Test Level UOM:</b>		ft			
<b><u>Draw Down &amp; Recovery</u></b>					
<b>Pump Test Detail ID:</b>		1006197678			
<b>Test Type:</b>		Draw Down			
<b>Test Duration:</b>		40			
<b>Test Level:</b>		25.58300018310547			
<b>Test Level UOM:</b>		ft			
<b><u>Water Details</u></b>					
<b>Water ID:</b>		1006197653			
<b>Layer:</b>		1			
<b>Kind Code:</b>		8			
<b>Kind:</b>		Untested			
<b>Water Found Depth:</b>		140.0			
<b>Water Found Depth UOM:</b>		ft			
<b><u>Water Details</u></b>					
<b>Water ID:</b>		1006197654			
<b>Layer:</b>		2			
<b>Kind Code:</b>		8			
<b>Kind:</b>		Untested			
<b>Water Found Depth:</b>		241.0			

Map Key	Number of Records	Direction/ Distance (m)	Elev/Diff (m)	Site	DB
---------	-------------------	----------------------------	------------------	------	----

Water Found Depth UOM: ft

**Hole Diameter**

Hole ID: 1006197652  
 Diameter: 6.0  
 Depth From: 132.0  
 Depth To: 249.0  
 Hole Depth UOM: ft  
 Hole Diameter UOM: inch

**Hole Diameter**

Hole ID: 1006197651  
 Diameter: 9.75  
 Depth From: 0.0  
 Depth To: 132.0  
 Hole Depth UOM: ft  
 Hole Diameter UOM: inch

**Links**

Bore Hole ID:	1006195573	Tag No:	A199935
Depth M:	75.8952	Contractor:	1119
Year Completed:	2016	Path:	726\7268401.pdf
Well Completed Dt:	2016/07/04	Latitude:	45.2389840836482
Audit No:	Z202871	Longitude:	-75.5963156293362

<a href="#">21</a>	1 of 1	W/53.7	98.9 / -1.00	1953 CEDARLAKES WAY lot 7 con 3 GREELY ON	WWIS
--------------------	--------	--------	--------------	--	------

Well ID:	7230313	Flowing (Y/N):	
Construction Date:		Flow Rate:	
Use 1st:	Domestic	Data Entry Status:	
Use 2nd:		Data Src:	
Final Well Status:	Water Supply	Date Received:	29-Oct-2014 00:00:00
Water Type:		Selected Flag:	TRUE
Casing Material:		Abandonment Rec:	
Audit No:	Z167019	Contractor:	1119
Tag:	A144881	Form Version:	7
Constructn Method:		Owner:	
Elevation (m):		County:	OTTAWA-CARLETON
Elevatn Reliabilty:		Lot:	007
Depth to Bedrock:		Concession:	03
Well Depth:		Concession Name:	CON
Overburden/Bedrock:		Easting NAD83:	
Pump Rate:		Northing NAD83:	
Static Water Level:		Zone:	
Clear/Cloudy:		UTM Reliability:	
Municipality:	OSGOODE TOWNSHIP		
Site Info:	S/L 1		

PDF URL (Map): [https://d2khazk8e83rdv.cloudfront.net/moe\\_mapping/downloads/2Water/Wells\\_pdfs/723\7230313.pdf](https://d2khazk8e83rdv.cloudfront.net/moe_mapping/downloads/2Water/Wells_pdfs/723\7230313.pdf)

**Additional Detail(s) (Map)**

Well Completed Date: 2014/09/04  
 Year Completed: 2014  
 Depth (m): 86.868  
 Latitude: 45.2383368824872  
 Longitude: -75.5978632406414  
 Path: 723\7230313.pdf

Map Key	Number of Records	Direction/ Distance (m)	Elev/Diff (m)	Site	DB
<b><u>Bore Hole Information</u></b>					
<b>Bore Hole ID:</b>	1005184922			<b>Elevation:</b>	
<b>DP2BR:</b>				<b>Elevrc:</b>	
<b>Spatial Status:</b>				<b>Zone:</b>	18
<b>Code OB:</b>				<b>East83:</b>	453075.00
<b>Code OB Desc:</b>				<b>North83:</b>	5009601.00
<b>Open Hole:</b>				<b>Org CS:</b>	UTM83
<b>Cluster Kind:</b>				<b>UTMRC:</b>	4
<b>Date Completed:</b>	04-Sep-2014 00:00:00			<b>UTMRC Desc:</b>	margin of error : 30 m - 100 m
<b>Remarks:</b>				<b>Location Method:</b>	wwr
<b>Loc Method Desc:</b>	on Water Well Record				
<b>Elevrc Desc:</b>					
<b>Location Source Date:</b>					
<b>Improvement Location Source:</b>					
<b>Improvement Location Method:</b>					
<b>Source Revision Comment:</b>					
<b>Supplier Comment:</b>					
<b><u>Overburden and Bedrock</u></b>					
<b><u>Materials Interval</u></b>					
<b>Formation ID:</b>	1005405035				
<b>Layer:</b>	2				
<b>Color:</b>	2				
<b>General Color:</b>	GREY				
<b>Mat1:</b>	15				
<b>Most Common Material:</b>	LIMESTONE				
<b>Mat2:</b>					
<b>Mat2 Desc:</b>					
<b>Mat3:</b>					
<b>Mat3 Desc:</b>					
<b>Formation Top Depth:</b>	32.0				
<b>Formation End Depth:</b>	180.0				
<b>Formation End Depth UOM:</b>	ft				
<b><u>Overburden and Bedrock</u></b>					
<b><u>Materials Interval</u></b>					
<b>Formation ID:</b>	1005405037				
<b>Layer:</b>	4				
<b>Color:</b>	2				
<b>General Color:</b>	GREY				
<b>Mat1:</b>	18				
<b>Most Common Material:</b>	SANDSTONE				
<b>Mat2:</b>					
<b>Mat2 Desc:</b>					
<b>Mat3:</b>					
<b>Mat3 Desc:</b>					
<b>Formation Top Depth:</b>	266.0				
<b>Formation End Depth:</b>	279.0				
<b>Formation End Depth UOM:</b>	ft				
<b><u>Overburden and Bedrock</u></b>					
<b><u>Materials Interval</u></b>					
<b>Formation ID:</b>	1005405034				
<b>Layer:</b>	1				
<b>Color:</b>					
<b>General Color:</b>					
<b>Mat1:</b>	28				

<b>Map Key</b>	<b>Number of Records</b>	<b>Direction/ Distance (m)</b>	<b>Elev/Diff (m)</b>	<b>Site</b>	<b>DB</b>
<b>Most Common Material:</b>					
<b>Mat2:</b>		SAND			
<b>Mat2 Desc:</b>		11			
<b>Mat3:</b>		GRAVEL			
<b>Mat3 Desc:</b>		13			
<b>Formation Top Depth:</b>		BOULDERS			
<b>Formation End Depth:</b>		0.0			
<b>Formation End Depth UOM:</b>		32.0			
		ft			
<b><u>Overburden and Bedrock</u></b>					
<b><u>Materials Interval</u></b>					
<b>Formation ID:</b>		1005405036			
<b>Layer:</b>		3			
<b>Color:</b>		2			
<b>General Color:</b>		GREY			
<b>Mat1:</b>		18			
<b>Most Common Material:</b>		SANDSTONE			
<b>Mat2:</b>					
<b>Mat2 Desc:</b>					
<b>Mat3:</b>					
<b>Mat3 Desc:</b>					
<b>Formation Top Depth:</b>		180.0			
<b>Formation End Depth:</b>		266.0			
<b>Formation End Depth UOM:</b>		ft			
<b><u>Overburden and Bedrock</u></b>					
<b><u>Materials Interval</u></b>					
<b>Formation ID:</b>		1005405038			
<b>Layer:</b>		5			
<b>Color:</b>		2			
<b>General Color:</b>		GREY			
<b>Mat1:</b>		18			
<b>Most Common Material:</b>		SANDSTONE			
<b>Mat2:</b>					
<b>Mat2 Desc:</b>					
<b>Mat3:</b>					
<b>Mat3 Desc:</b>					
<b>Formation Top Depth:</b>		279.0			
<b>Formation End Depth:</b>		285.0			
<b>Formation End Depth UOM:</b>		ft			
<b><u>Annular Space/Abandonment</u></b>					
<b><u>Sealing Record</u></b>					
<b>Plug ID:</b>		1005405075			
<b>Layer:</b>		2			
<b>Plug From:</b>		121.0			
<b>Plug To:</b>		0.0			
<b>Plug Depth UOM:</b>		ft			
<b><u>Annular Space/Abandonment</u></b>					
<b><u>Sealing Record</u></b>					
<b>Plug ID:</b>		1005405074			
<b>Layer:</b>		1			
<b>Plug From:</b>		131.0			
<b>Plug To:</b>		121.0			
<b>Plug Depth UOM:</b>		ft			
<b><u>Method of Construction &amp; Well</u></b>					



<b>Map Key</b>	<b>Number of Records</b>	<b>Direction/ Distance (m)</b>	<b>Elev/Diff (m)</b>	<b>Site</b>	<b>DB</b>
<b><u>Use</u></b>					
<b>Method Construction ID:</b>		1005405073			
<b>Method Construction Code:</b>		5			
<b>Method Construction:</b>		Air Percussion			
<b>Other Method Construction:</b>					
<b><u>Pipe Information</u></b>					
<b>Pipe ID:</b>		1005405032			
<b>Casing No:</b>		0			
<b>Comment:</b>					
<b>Alt Name:</b>					
<b><u>Construction Record - Casing</u></b>					
<b>Casing ID:</b>		1005405044			
<b>Layer:</b>		2			
<b>Material:</b>		4			
<b>Open Hole or Material:</b>		OPEN HOLE			
<b>Depth From:</b>		131.0			
<b>Depth To:</b>		285.0			
<b>Casing Diameter:</b>		6.125			
<b>Casing Diameter UOM:</b>		inch			
<b>Casing Depth UOM:</b>		ft			
<b><u>Construction Record - Casing</u></b>					
<b>Casing ID:</b>		1005405043			
<b>Layer:</b>		1			
<b>Material:</b>		1			
<b>Open Hole or Material:</b>		STEEL			
<b>Depth From:</b>		-2.0			
<b>Depth To:</b>		131.0			
<b>Casing Diameter:</b>		6.25			
<b>Casing Diameter UOM:</b>		inch			
<b>Casing Depth UOM:</b>		ft			
<b><u>Construction Record - Screen</u></b>					
<b>Screen ID:</b>		1005405045			
<b>Layer:</b>					
<b>Slot:</b>					
<b>Screen Top Depth:</b>					
<b>Screen End Depth:</b>					
<b>Screen Material:</b>					
<b>Screen Depth UOM:</b>		ft			
<b>Screen Diameter UOM:</b>		inch			
<b>Screen Diameter:</b>					
<b><u>Results of Well Yield Testing</u></b>					
<b>Pumping Test Method Desc:</b>					
<b>Pump Test ID:</b>		1005405033			
<b>Pump Set At:</b>		260.0			
<b>Static Level:</b>		17.0			
<b>Final Level After Pumping:</b>		118.19999694824219			
<b>Recommended Pump Depth:</b>		150.0			
<b>Pumping Rate:</b>		20.0			
<b>Flowing Rate:</b>					
<b>Recommended Pump Rate:</b>		20.0			
<b>Levels UOM:</b>		ft			

<b>Map Key</b>	<b>Number of Records</b>	<b>Direction/ Distance (m)</b>	<b>Elev/Diff (m)</b>	<b>Site</b>	<b>DB</b>
<b>Rate UOM:</b>			GPM		
<b>Water State After Test Code:</b>			3		
<b>Water State After Test:</b>			OTHER		
<b>Pumping Test Method:</b>			0		
<b>Pumping Duration HR:</b>			1		
<b>Pumping Duration MIN:</b>					
<b>Flowing:</b>					
<b><u>Draw Down &amp; Recovery</u></b>					
<b>Pump Test Detail ID:</b>			1005405062		
<b>Test Type:</b>			Draw Down		
<b>Test Duration:</b>			25		
<b>Test Level:</b>			90.69999694824219		
<b>Test Level UOM:</b>			ft		
<b><u>Draw Down &amp; Recovery</u></b>					
<b>Pump Test Detail ID:</b>			1005405048		
<b>Test Type:</b>			Draw Down		
<b>Test Duration:</b>			2		
<b>Test Level:</b>			34.599998474121094		
<b>Test Level UOM:</b>			ft		
<b><u>Draw Down &amp; Recovery</u></b>					
<b>Pump Test Detail ID:</b>			1005405058		
<b>Test Type:</b>			Draw Down		
<b>Test Duration:</b>			15		
<b>Test Level:</b>			78.19999694824219		
<b>Test Level UOM:</b>			ft		
<b><u>Draw Down &amp; Recovery</u></b>					
<b>Pump Test Detail ID:</b>			1005405065		
<b>Test Type:</b>			Recovery		
<b>Test Duration:</b>			30		
<b>Test Level:</b>			17.399999618530273		
<b>Test Level UOM:</b>			ft		
<b><u>Draw Down &amp; Recovery</u></b>					
<b>Pump Test Detail ID:</b>			1005405046		
<b>Test Type:</b>			Draw Down		
<b>Test Duration:</b>			1		
<b>Test Level:</b>			27.5		
<b>Test Level UOM:</b>			ft		
<b><u>Draw Down &amp; Recovery</u></b>					
<b>Pump Test Detail ID:</b>			1005405047		
<b>Test Type:</b>			Recovery		
<b>Test Duration:</b>			1		
<b>Test Level:</b>			85.0		
<b>Test Level UOM:</b>			ft		
<b><u>Draw Down &amp; Recovery</u></b>					
<b>Pump Test Detail ID:</b>			1005405050		
<b>Test Type:</b>			Draw Down		

<b>Map Key</b>	<b>Number of Records</b>	<b>Direction/ Distance (m)</b>	<b>Elev/Diff (m)</b>	<b>Site</b>	<b>DB</b>
<b>Test Duration:</b>			3		
<b>Test Level:</b>			40.599998474121094		
<b>Test Level UOM:</b>			ft		
<b><u>Draw Down &amp; Recovery</u></b>					
<b>Pump Test Detail ID:</b>			1005405051		
<b>Test Type:</b>			Recovery		
<b>Test Duration:</b>			3		
<b>Test Level:</b>			67.30000305175781		
<b>Test Level UOM:</b>			ft		
<b><u>Draw Down &amp; Recovery</u></b>					
<b>Pump Test Detail ID:</b>			1005405052		
<b>Test Type:</b>			Draw Down		
<b>Test Duration:</b>			4		
<b>Test Level:</b>			45.79999923706055		
<b>Test Level UOM:</b>			ft		
<b><u>Draw Down &amp; Recovery</u></b>					
<b>Pump Test Detail ID:</b>			1005405063		
<b>Test Type:</b>			Recovery		
<b>Test Duration:</b>			25		
<b>Test Level:</b>			17.399999618530273		
<b>Test Level UOM:</b>			ft		
<b><u>Draw Down &amp; Recovery</u></b>					
<b>Pump Test Detail ID:</b>			1005405068		
<b>Test Type:</b>			Draw Down		
<b>Test Duration:</b>			50		
<b>Test Level:</b>			111.0		
<b>Test Level UOM:</b>			ft		
<b><u>Draw Down &amp; Recovery</u></b>					
<b>Pump Test Detail ID:</b>			1005405056		
<b>Test Type:</b>			Draw Down		
<b>Test Duration:</b>			10		
<b>Test Level:</b>			67.30000305175781		
<b>Test Level UOM:</b>			ft		
<b><u>Draw Down &amp; Recovery</u></b>					
<b>Pump Test Detail ID:</b>			1005405057		
<b>Test Type:</b>			Recovery		
<b>Test Duration:</b>			10		
<b>Test Level:</b>			30.0		
<b>Test Level UOM:</b>			ft		
<b><u>Draw Down &amp; Recovery</u></b>					
<b>Pump Test Detail ID:</b>			1005405055		
<b>Test Type:</b>			Recovery		
<b>Test Duration:</b>			5		
<b>Test Level:</b>			53.400001525878906		
<b>Test Level UOM:</b>			ft		

<i>Map Key</i>	<i>Number of Records</i>	<i>Direction/ Distance (m)</i>	<i>Elev/Diff (m)</i>	<i>Site</i>	<i>DB</i>
<b><u>Draw Down &amp; Recovery</u></b>					
<b>Pump Test Detail ID:</b>			1005405070		
<b>Test Type:</b>			Draw Down		
<b>Test Duration:</b>			60		
<b>Test Level:</b>			118.19999694824219		
<b>Test Level UOM:</b>			ft		
<b><u>Draw Down &amp; Recovery</u></b>					
<b>Pump Test Detail ID:</b>			1005405049		
<b>Test Type:</b>			Recovery		
<b>Test Duration:</b>			2		
<b>Test Level:</b>			75.0		
<b>Test Level UOM:</b>			ft		
<b><u>Draw Down &amp; Recovery</u></b>					
<b>Pump Test Detail ID:</b>			1005405054		
<b>Test Type:</b>			Draw Down		
<b>Test Duration:</b>			5		
<b>Test Level:</b>			50.29999923706055		
<b>Test Level UOM:</b>			ft		
<b><u>Draw Down &amp; Recovery</u></b>					
<b>Pump Test Detail ID:</b>			1005405060		
<b>Test Type:</b>			Draw Down		
<b>Test Duration:</b>			20		
<b>Test Level:</b>			85.5999984741211		
<b>Test Level UOM:</b>			ft		
<b><u>Draw Down &amp; Recovery</u></b>					
<b>Pump Test Detail ID:</b>			1005405061		
<b>Test Type:</b>			Recovery		
<b>Test Duration:</b>			20		
<b>Test Level:</b>			17.399999618530273		
<b>Test Level UOM:</b>			ft		
<b><u>Draw Down &amp; Recovery</u></b>					
<b>Pump Test Detail ID:</b>			1005405066		
<b>Test Type:</b>			Draw Down		
<b>Test Duration:</b>			40		
<b>Test Level:</b>			103.5		
<b>Test Level UOM:</b>			ft		
<b><u>Draw Down &amp; Recovery</u></b>					
<b>Pump Test Detail ID:</b>			1005405053		
<b>Test Type:</b>			Recovery		
<b>Test Duration:</b>			4		
<b>Test Level:</b>			6.0		
<b>Test Level UOM:</b>			ft		
<b><u>Draw Down &amp; Recovery</u></b>					
<b>Pump Test Detail ID:</b>			1005405059		

<i>Map Key</i>	<i>Number of Records</i>	<i>Direction/ Distance (m)</i>	<i>Elev/Diff (m)</i>	<i>Site</i>	<i>DB</i>
<b>Test Type:</b>		Recovery			
<b>Test Duration:</b>		15			
<b>Test Level:</b>		19.899999618530273			
<b>Test Level UOM:</b>		ft			
<b><u>Draw Down &amp; Recovery</u></b>					
<b>Pump Test Detail ID:</b>		1005405064			
<b>Test Type:</b>		Draw Down			
<b>Test Duration:</b>		30			
<b>Test Level:</b>		95.69999694824219			
<b>Test Level UOM:</b>		ft			
<b><u>Draw Down &amp; Recovery</u></b>					
<b>Pump Test Detail ID:</b>		1005405067			
<b>Test Type:</b>		Recovery			
<b>Test Duration:</b>		40			
<b>Test Level:</b>		17.399999618530273			
<b>Test Level UOM:</b>		ft			
<b><u>Draw Down &amp; Recovery</u></b>					
<b>Pump Test Detail ID:</b>		1005405069			
<b>Test Type:</b>		Recovery			
<b>Test Duration:</b>		50			
<b>Test Level:</b>		17.399999618530273			
<b>Test Level UOM:</b>		ft			
<b><u>Draw Down &amp; Recovery</u></b>					
<b>Pump Test Detail ID:</b>		1005405071			
<b>Test Type:</b>		Recovery			
<b>Test Duration:</b>		60			
<b>Test Level:</b>		17.399999618530273			
<b>Test Level UOM:</b>		ft			
<b><u>Water Details</u></b>					
<b>Water ID:</b>		1005405042			
<b>Layer:</b>		2			
<b>Kind Code:</b>		8			
<b>Kind:</b>		Untested			
<b>Water Found Depth:</b>		279.0			
<b>Water Found Depth UOM:</b>		ft			
<b><u>Water Details</u></b>					
<b>Water ID:</b>		1005405041			
<b>Layer:</b>		1			
<b>Kind Code:</b>		8			
<b>Kind:</b>		Untested			
<b>Water Found Depth:</b>		266.0			
<b>Water Found Depth UOM:</b>		ft			
<b><u>Hole Diameter</u></b>					
<b>Hole ID:</b>		1005405039			
<b>Diameter:</b>		9.75			
<b>Depth From:</b>		0.0			

Map Key	Number of Records	Direction/ Distance (m)	Elev/Diff (m)	Site	DB
<b>Depth To:</b>		131.0			
<b>Hole Depth UOM:</b>		ft			
<b>Hole Diameter UOM:</b>		inch			
<b><u>Hole Diameter</u></b>					
<b>Hole ID:</b>		1005405040			
<b>Diameter:</b>		6.125			
<b>Depth From:</b>		131.0			
<b>Depth To:</b>		285.0			
<b>Hole Depth UOM:</b>		ft			
<b>Hole Diameter UOM:</b>		inch			
<b><u>Links</u></b>					
<b>Bore Hole ID:</b>	1005184922			<b>Tag No:</b>	A144881
<b>Depth M:</b>	86.868			<b>Contractor:</b>	1119
<b>Year Completed:</b>	2014			<b>Path:</b>	723\7230313.pdf
<b>Well Completed Dt:</b>	2014/09/04			<b>Latitude:</b>	45.2383368824872
<b>Audit No:</b>	Z167019			<b>Longitude:</b>	-75.5978632406414

<a href="#">22</a>	1 of 1	W/55.4	99.9 / 0.00	1906 CEDARLAKES WAY lot 7 con 3 GREELY ON	WWIS
<b>Well ID:</b>		7228012		<b>Flowing (Y/N):</b>	
<b>Construction Date:</b>				<b>Flow Rate:</b>	
<b>Use 1st:</b>		Domestic		<b>Data Entry Status:</b>	
<b>Use 2nd:</b>				<b>Data Src:</b>	
<b>Final Well Status:</b>		Water Supply		<b>Date Received:</b>	
<b>Water Type:</b>				<b>Selected Flag:</b>	
<b>Casing Material:</b>				<b>Abandonment Rec:</b>	
<b>Audit No:</b>		Z166983		<b>Contractor:</b>	
<b>Tag:</b>		A144766		<b>Form Version:</b>	
<b>Constructn Method:</b>				<b>Owner:</b>	
<b>Elevation (m):</b>				<b>County:</b>	
<b>Elevatn Reliabilty:</b>				<b>Lot:</b>	
<b>Depth to Bedrock:</b>				<b>Concession:</b>	
<b>Well Depth:</b>				<b>Concession Name:</b>	
<b>Overburden/Bedrock:</b>				<b>Easting NAD83:</b>	
<b>Pump Rate:</b>				<b>Northing NAD83:</b>	
<b>Static Water Level:</b>				<b>Zone:</b>	
<b>Clear/Cloudy:</b>				<b>UTM Reliability:</b>	
<b>Municipality:</b>		OSGOODE TOWNSHIP			
<b>Site Info:</b>		SL36			
<b>PDF URL (Map):</b>		https://d2khazk8e83rdv.cloudfront.net/moe_mapping/downloads/2Water/Wells_pdfs/722\7228012.pdf			

**Additional Detail(s) (Map)**

**Well Completed Date:** 2014/07/31  
**Year Completed:** 2014  
**Depth (m):** 73.152  
**Latitude:** 45.2391205626558  
**Longitude:** -75.5960367548665  
**Path:** 722\7228012.pdf

**Bore Hole Information**

**Bore Hole ID:** 1005134170  
**DP2BR:**  
**Spatial Status:**  
**Code OB:**

**Elevation:**  
**Elevrc:**  
**Zone:** 18  
**East83:** 453219.00

Map Key	Number of Records	Direction/ Distance (m)	Elev/Diff (m)	Site	DB
<b>Code OB Desc:</b>				<b>North83:</b>	5009687.00
<b>Open Hole:</b>				<b>Org CS:</b>	UTM83
<b>Cluster Kind:</b>				<b>UTMRC:</b>	4
<b>Date Completed:</b>	31-Jul-2014 00:00:00			<b>UTMRC Desc:</b>	margin of error : 30 m - 100 m
<b>Remarks:</b>				<b>Location Method:</b>	wwr
<b>Loc Method Desc:</b>		on Water Well Record			
<b>Elevrc Desc:</b>					
<b>Location Source Date:</b>					
<b>Improvement Location Source:</b>					
<b>Improvement Location Method:</b>					
<b>Source Revision Comment:</b>					
<b>Supplier Comment:</b>					
<b><u>Overburden and Bedrock</u></b>					
<b><u>Materials Interval</u></b>					
<b>Formation ID:</b>		1005413682			
<b>Layer:</b>		1			
<b>Color:</b>					
<b>General Color:</b>					
<b>Mat1:</b>		04			
<b>Most Common Material:</b>		PEAT			
<b>Mat2:</b>					
<b>Mat2 Desc:</b>					
<b>Mat3:</b>					
<b>Mat3 Desc:</b>					
<b>Formation Top Depth:</b>		0.0			
<b>Formation End Depth:</b>		4.0			
<b>Formation End Depth UOM:</b>		ft			
<b><u>Overburden and Bedrock</u></b>					
<b><u>Materials Interval</u></b>					
<b>Formation ID:</b>		1005413684			
<b>Layer:</b>		3			
<b>Color:</b>		2			
<b>General Color:</b>		GREY			
<b>Mat1:</b>		15			
<b>Most Common Material:</b>		LIMESTONE			
<b>Mat2:</b>					
<b>Mat2 Desc:</b>					
<b>Mat3:</b>					
<b>Mat3 Desc:</b>					
<b>Formation Top Depth:</b>		36.0			
<b>Formation End Depth:</b>		180.0			
<b>Formation End Depth UOM:</b>		ft			
<b><u>Overburden and Bedrock</u></b>					
<b><u>Materials Interval</u></b>					
<b>Formation ID:</b>		1005413685			
<b>Layer:</b>		4			
<b>Color:</b>		2			
<b>General Color:</b>		GREY			
<b>Mat1:</b>		18			
<b>Most Common Material:</b>		SANDSTONE			
<b>Mat2:</b>		15			
<b>Mat2 Desc:</b>		LIMESTONE			
<b>Mat3:</b>					
<b>Mat3 Desc:</b>					
<b>Formation Top Depth:</b>		180.0			
<b>Formation End Depth:</b>		230.0			
<b>Formation End Depth UOM:</b>		ft			

<b>Map Key</b>	<b>Number of Records</b>	<b>Direction/ Distance (m)</b>	<b>Elev/Diff (m)</b>	<b>Site</b>	<b>DB</b>
<b><u>Overburden and Bedrock Materials Interval</u></b>					
<b>Formation ID:</b>		1005413683			
<b>Layer:</b>		2			
<b>Color:</b>		2			
<b>General Color:</b>		GREY			
<b>Mat1:</b>		28			
<b>Most Common Material:</b>		SAND			
<b>Mat2:</b>		11			
<b>Mat2 Desc:</b>		GRAVEL			
<b>Mat3:</b>		13			
<b>Mat3 Desc:</b>		BOULDERS			
<b>Formation Top Depth:</b>		4.0			
<b>Formation End Depth:</b>		36.0			
<b>Formation End Depth UOM:</b>		ft			
<b><u>Overburden and Bedrock Materials Interval</u></b>					
<b>Formation ID:</b>		1005413686			
<b>Layer:</b>		5			
<b>Color:</b>		2			
<b>General Color:</b>		GREY			
<b>Mat1:</b>		18			
<b>Most Common Material:</b>		SANDSTONE			
<b>Mat2:</b>		15			
<b>Mat2 Desc:</b>		LIMESTONE			
<b>Mat3:</b>					
<b>Mat3 Desc:</b>					
<b>Formation Top Depth:</b>		230.0			
<b>Formation End Depth:</b>		240.0			
<b>Formation End Depth UOM:</b>		ft			
<b><u>Annular Space/Abandonment Sealing Record</u></b>					
<b>Plug ID:</b>		1005413721			
<b>Layer:</b>		1			
<b>Plug From:</b>		140.0			
<b>Plug To:</b>		130.0			
<b>Plug Depth UOM:</b>		ft			
<b><u>Annular Space/Abandonment Sealing Record</u></b>					
<b>Plug ID:</b>		1005413722			
<b>Layer:</b>		2			
<b>Plug From:</b>		130.0			
<b>Plug To:</b>		0.0			
<b>Plug Depth UOM:</b>		ft			
<b><u>Method of Construction &amp; Well Use</u></b>					
<b>Method Construction ID:</b>		1005413720			
<b>Method Construction Code:</b>		5			
<b>Method Construction:</b>		Air Percussion			
<b>Other Method Construction:</b>					



<b>Map Key</b>	<b>Number of Records</b>	<b>Direction/ Distance (m)</b>	<b>Elev/Diff (m)</b>	<b>Site</b>	<b>DB</b>
<b><u>Pipe Information</u></b>					
<b>Pipe ID:</b>			1005413680		
<b>Casing No:</b>			0		
<b>Comment:</b>					
<b>Alt Name:</b>					
<b><u>Construction Record - Casing</u></b>					
<b>Casing ID:</b>			1005413690		
<b>Layer:</b>			1		
<b>Material:</b>			1		
<b>Open Hole or Material:</b>			STEEL		
<b>Depth From:</b>			-2.0		
<b>Depth To:</b>			140.0		
<b>Casing Diameter:</b>			6.25		
<b>Casing Diameter UOM:</b>			inch		
<b>Casing Depth UOM:</b>			ft		
<b><u>Construction Record - Casing</u></b>					
<b>Casing ID:</b>			1005413691		
<b>Layer:</b>			2		
<b>Material:</b>			4		
<b>Open Hole or Material:</b>			OPEN HOLE		
<b>Depth From:</b>			140.0		
<b>Depth To:</b>			240.0		
<b>Casing Diameter:</b>			6.0625		
<b>Casing Diameter UOM:</b>			inch		
<b>Casing Depth UOM:</b>			ft		
<b><u>Construction Record - Screen</u></b>					
<b>Screen ID:</b>			1005413692		
<b>Layer:</b>					
<b>Slot:</b>					
<b>Screen Top Depth:</b>					
<b>Screen End Depth:</b>					
<b>Screen Material:</b>					
<b>Screen Depth UOM:</b>			ft		
<b>Screen Diameter UOM:</b>			inch		
<b>Screen Diameter:</b>					
<b><u>Results of Well Yield Testing</u></b>					
<b>Pumping Test Method Desc:</b>					
<b>Pump Test ID:</b>			1005413681		
<b>Pump Set At:</b>			220.0		
<b>Static Level:</b>			19.329999923706055		
<b>Final Level After Pumping:</b>			103.25		
<b>Recommended Pump Depth:</b>			150.0		
<b>Pumping Rate:</b>			20.0		
<b>Flowing Rate:</b>					
<b>Recommended Pump Rate:</b>			20.0		
<b>Levels UOM:</b>			ft		
<b>Rate UOM:</b>			GPM		
<b>Water State After Test Code:</b>			0		
<b>Water State After Test:</b>					
<b>Pumping Test Method:</b>			0		
<b>Pumping Duration HR:</b>			1		
<b>Pumping Duration MIN:</b>					
<b>Flowing:</b>					

<b>Map Key</b>	<b>Number of Records</b>	<b>Direction/ Distance (m)</b>	<b>Elev/Diff (m)</b>	<b>Site</b>	<b>DB</b>
<b><u>Draw Down &amp; Recovery</u></b>					
<b>Pump Test Detail ID:</b>			1005413715		
<b>Test Type:</b>			Draw Down		
<b>Test Duration:</b>			50		
<b>Test Level:</b>			95.66699981689453		
<b>Test Level UOM:</b>			ft		
<b><u>Draw Down &amp; Recovery</u></b>					
<b>Pump Test Detail ID:</b>			1005413697		
<b>Test Type:</b>			Draw Down		
<b>Test Duration:</b>			3		
<b>Test Level:</b>			35.5		
<b>Test Level UOM:</b>			ft		
<b><u>Draw Down &amp; Recovery</u></b>					
<b>Pump Test Detail ID:</b>			1005413710		
<b>Test Type:</b>			Recovery		
<b>Test Duration:</b>			25		
<b>Test Level:</b>			19.33300018310547		
<b>Test Level UOM:</b>			ft		
<b><u>Draw Down &amp; Recovery</u></b>					
<b>Pump Test Detail ID:</b>			1005413717		
<b>Test Type:</b>			Draw Down		
<b>Test Duration:</b>			60		
<b>Test Level:</b>			103.25		
<b>Test Level UOM:</b>			ft		
<b><u>Draw Down &amp; Recovery</u></b>					
<b>Pump Test Detail ID:</b>			1005413694		
<b>Test Type:</b>			Recovery		
<b>Test Duration:</b>			1		
<b>Test Level:</b>			70.0		
<b>Test Level UOM:</b>			ft		
<b><u>Draw Down &amp; Recovery</u></b>					
<b>Pump Test Detail ID:</b>			1005413696		
<b>Test Type:</b>			Recovery		
<b>Test Duration:</b>			2		
<b>Test Level:</b>			49.08300018310547		
<b>Test Level UOM:</b>			ft		
<b><u>Draw Down &amp; Recovery</u></b>					
<b>Pump Test Detail ID:</b>			1005413698		
<b>Test Type:</b>			Recovery		
<b>Test Duration:</b>			3		
<b>Test Level:</b>			42.08300018310547		
<b>Test Level UOM:</b>			ft		
<b><u>Draw Down &amp; Recovery</u></b>					

<b>Map Key</b>	<b>Number of Records</b>	<b>Direction/ Distance (m)</b>	<b>Elev/Diff (m)</b>	<b>Site</b>	<b>DB</b>
<b>Pump Test Detail ID:</b>		1005413703			
<b>Test Type:</b>		Draw Down			
<b>Test Duration:</b>		10			
<b>Test Level:</b>		49.41699981689453			
<b>Test Level UOM:</b>		ft			
<b><u>Draw Down &amp; Recovery</u></b>					
<b>Pump Test Detail ID:</b>		1005413693			
<b>Test Type:</b>		Draw Down			
<b>Test Duration:</b>		1			
<b>Test Level:</b>		28.0			
<b>Test Level UOM:</b>		ft			
<b><u>Draw Down &amp; Recovery</u></b>					
<b>Pump Test Detail ID:</b>		1005413695			
<b>Test Type:</b>		Draw Down			
<b>Test Duration:</b>		2			
<b>Test Level:</b>		32.25			
<b>Test Level UOM:</b>		ft			
<b><u>Draw Down &amp; Recovery</u></b>					
<b>Pump Test Detail ID:</b>		1005413706			
<b>Test Type:</b>		Recovery			
<b>Test Duration:</b>		15			
<b>Test Level:</b>		19.33300018310547			
<b>Test Level UOM:</b>		ft			
<b><u>Draw Down &amp; Recovery</u></b>					
<b>Pump Test Detail ID:</b>		1005413707			
<b>Test Type:</b>		Draw Down			
<b>Test Duration:</b>		20			
<b>Test Level:</b>		68.66699981689453			
<b>Test Level UOM:</b>		ft			
<b><u>Draw Down &amp; Recovery</u></b>					
<b>Pump Test Detail ID:</b>		1005413713			
<b>Test Type:</b>		Draw Down			
<b>Test Duration:</b>		40			
<b>Test Level:</b>		88.16699981689453			
<b>Test Level UOM:</b>		ft			
<b><u>Draw Down &amp; Recovery</u></b>					
<b>Pump Test Detail ID:</b>		1005413716			
<b>Test Type:</b>		Recovery			
<b>Test Duration:</b>		50			
<b>Test Level:</b>		19.33300018310547			
<b>Test Level UOM:</b>		ft			
<b><u>Draw Down &amp; Recovery</u></b>					
<b>Pump Test Detail ID:</b>		1005413699			
<b>Test Type:</b>		Draw Down			
<b>Test Duration:</b>		4			
<b>Test Level:</b>		38.25			

<i>Map Key</i>	<i>Number of Records</i>	<i>Direction/ Distance (m)</i>	<i>Elev/Diff (m)</i>	<i>Site</i>	<i>DB</i>
<i>Test Level UOM:</i>		ft			
<u><i>Draw Down &amp; Recovery</i></u>					
<i>Pump Test Detail ID:</i>	1005413714				
<i>Test Type:</i>	Recovery				
<i>Test Duration:</i>	40				
<i>Test Level:</i>	19.33300018310547				
<i>Test Level UOM:</i>	ft				
<u><i>Draw Down &amp; Recovery</i></u>					
<i>Pump Test Detail ID:</i>	1005413718				
<i>Test Type:</i>	Recovery				
<i>Test Duration:</i>	60				
<i>Test Level:</i>	19.33300018310547				
<i>Test Level UOM:</i>	ft				
<u><i>Draw Down &amp; Recovery</i></u>					
<i>Pump Test Detail ID:</i>	1005413700				
<i>Test Type:</i>	Recovery				
<i>Test Duration:</i>	4				
<i>Test Level:</i>	36.16699981689453				
<i>Test Level UOM:</i>	ft				
<u><i>Draw Down &amp; Recovery</i></u>					
<i>Pump Test Detail ID:</i>	1005413702				
<i>Test Type:</i>	Recovery				
<i>Test Duration:</i>	5				
<i>Test Level:</i>	31.08300018310547				
<i>Test Level UOM:</i>	ft				
<u><i>Draw Down &amp; Recovery</i></u>					
<i>Pump Test Detail ID:</i>	1005413705				
<i>Test Type:</i>	Draw Down				
<i>Test Duration:</i>	15				
<i>Test Level:</i>	60.08300018310547				
<i>Test Level UOM:</i>	ft				
<u><i>Draw Down &amp; Recovery</i></u>					
<i>Pump Test Detail ID:</i>	1005413708				
<i>Test Type:</i>	Recovery				
<i>Test Duration:</i>	20				
<i>Test Level:</i>	19.33300018310547				
<i>Test Level UOM:</i>	ft				
<u><i>Draw Down &amp; Recovery</i></u>					
<i>Pump Test Detail ID:</i>	1005413701				
<i>Test Type:</i>	Draw Down				
<i>Test Duration:</i>	5				
<i>Test Level:</i>	40.41699981689453				
<i>Test Level UOM:</i>	ft				
<u><i>Draw Down &amp; Recovery</i></u>					

<i>Map Key</i>	<i>Number of Records</i>	<i>Direction/ Distance (m)</i>	<i>Elev/Diff (m)</i>	<i>Site</i>	<i>DB</i>
<b>Pump Test Detail ID:</b>		1005413704			
<b>Test Type:</b>		Recovery			
<b>Test Duration:</b>		10			
<b>Test Level:</b>		20.16699981689453			
<b>Test Level UOM:</b>		ft			
<b><u>Draw Down &amp; Recovery</u></b>					
<b>Pump Test Detail ID:</b>		1005413709			
<b>Test Type:</b>		Draw Down			
<b>Test Duration:</b>		25			
<b>Test Level:</b>		74.0			
<b>Test Level UOM:</b>		ft			
<b><u>Draw Down &amp; Recovery</u></b>					
<b>Pump Test Detail ID:</b>		1005413712			
<b>Test Type:</b>		Recovery			
<b>Test Duration:</b>		30			
<b>Test Level:</b>		19.33300018310547			
<b>Test Level UOM:</b>		ft			
<b><u>Draw Down &amp; Recovery</u></b>					
<b>Pump Test Detail ID:</b>		1005413711			
<b>Test Type:</b>		Draw Down			
<b>Test Duration:</b>		30			
<b>Test Level:</b>		79.16699981689453			
<b>Test Level UOM:</b>		ft			
<b><u>Water Details</u></b>					
<b>Water ID:</b>		1005413689			
<b>Layer:</b>		1			
<b>Kind Code:</b>		8			
<b>Kind:</b>		Untested			
<b>Water Found Depth:</b>		230.0			
<b>Water Found Depth UOM:</b>		ft			
<b><u>Hole Diameter</u></b>					
<b>Hole ID:</b>		1005413688			
<b>Diameter:</b>		6.9375			
<b>Depth From:</b>		140.0			
<b>Depth To:</b>		240.0			
<b>Hole Depth UOM:</b>		ft			
<b>Hole Diameter UOM:</b>		inch			
<b><u>Hole Diameter</u></b>					
<b>Hole ID:</b>		1005413687			
<b>Diameter:</b>		9.75			
<b>Depth From:</b>		0.0			
<b>Depth To:</b>		140.0			
<b>Hole Depth UOM:</b>		ft			
<b>Hole Diameter UOM:</b>		inch			
<b><u>Links</u></b>					

Map Key	Number of Records	Direction/ Distance (m)	Elev/Diff (m)	Site	DB
<b>Bore Hole ID:</b>	1005134170			<b>Tag No:</b>	A144766
<b>Depth M:</b>	73.152			<b>Contractor:</b>	1119
<b>Year Completed:</b>	2014			<b>Path:</b>	722\7228012.pdf
<b>Well Completed Dt:</b>	2014/07/31			<b>Latitude:</b>	45.2391205626558
<b>Audit No:</b>	Z166983			<b>Longitude:</b>	-75.5960367548665

<a href="#">23</a>	1 of 1	WNW/56.3	99.9 / 0.00	1890 CEDAR LAKES WAY GREELY ON	WWIS
<b>Well ID:</b>	7266070			<b>Flowing (Y/N):</b>	
<b>Construction Date:</b>				<b>Flow Rate:</b>	
<b>Use 1st:</b>	Domestic			<b>Data Entry Status:</b>	
<b>Use 2nd:</b>				<b>Data Src:</b>	
<b>Final Well Status:</b>	Water Supply			<b>Date Received:</b>	07-Jul-2016 00:00:00
<b>Water Type:</b>				<b>Selected Flag:</b>	TRUE
<b>Casing Material:</b>				<b>Abandonment Rec:</b>	
<b>Audit No:</b>	Z177409			<b>Contractor:</b>	4006
<b>Tag:</b>	A153579			<b>Form Version:</b>	7
<b>Constructn Method:</b>				<b>Owner:</b>	
<b>Elevation (m):</b>				<b>County:</b>	OTTAWA-CARLETON
<b>Elevatn Reliabilty:</b>				<b>Lot:</b>	
<b>Depth to Bedrock:</b>				<b>Concession:</b>	
<b>Well Depth:</b>				<b>Concession Name:</b>	
<b>Overburden/Bedrock:</b>				<b>Easting NAD83:</b>	
<b>Pump Rate:</b>				<b>Northing NAD83:</b>	
<b>Static Water Level:</b>				<b>Zone:</b>	
<b>Clear/Cloudy:</b>				<b>UTM Reliability:</b>	
<b>Municipality:</b>	OSGOODE TOWNSHIP				
<b>Site Info:</b>					
<b>PDF URL (Map):</b>	<a href="https://d2khazk8e83rdv.cloudfront.net/moe_mapping/downloads/2Water/Wells_pdfs/726\7266070.pdf">https://d2khazk8e83rdv.cloudfront.net/moe_mapping/downloads/2Water/Wells_pdfs/726\7266070.pdf</a>				

#### Additional Detail(s) (Map)

<b>Well Completed Date:</b>	2015/12/21
<b>Year Completed:</b>	2015
<b>Depth (m):</b>	54.864
<b>Latitude:</b>	45.2394485876597
<b>Longitude:</b>	-75.5952757199147
<b>Path:</b>	726\7266070.pdf

#### Bore Hole Information

<b>Bore Hole ID:</b>	1006111142	<b>Elevation:</b>	
<b>DP2BR:</b>		<b>Elevrc:</b>	
<b>Spatial Status:</b>		<b>Zone:</b>	18
<b>Code OB:</b>		<b>East83:</b>	453279.00
<b>Code OB Desc:</b>		<b>North83:</b>	5009723.00
<b>Open Hole:</b>		<b>Org CS:</b>	dms83
<b>Cluster Kind:</b>		<b>UTMRC:</b>	5
<b>Date Completed:</b>	21-Dec-2015 00:00:00	<b>UTMRC Desc:</b>	margin of error : 100 m - 300 m
<b>Remarks:</b>		<b>Location Method:</b>	wwr
<b>Loc Method Desc:</b>	on Water Well Record		
<b>Elevrc Desc:</b>			
<b>Location Source Date:</b>			
<b>Improvement Location Source:</b>			
<b>Improvement Location Method:</b>			
<b>Source Revision Comment:</b>			
<b>Supplier Comment:</b>			

#### Overburden and Bedrock Materials Interval

<b>Map Key</b>	<b>Number of Records</b>	<b>Direction/ Distance (m)</b>	<b>Elev/Diff (m)</b>	<b>Site</b>	<b>DB</b>
<b>Formation ID:</b>		1006131600			
<b>Layer:</b>		1			
<b>Color:</b>		6			
<b>General Color:</b>		BROWN			
<b>Mat1:</b>		28			
<b>Most Common Material:</b>		SAND			
<b>Mat2:</b>					
<b>Mat2 Desc:</b>					
<b>Mat3:</b>					
<b>Mat3 Desc:</b>					
<b>Formation Top Depth:</b>		0.0			
<b>Formation End Depth:</b>		8.0			
<b>Formation End Depth UOM:</b>		ft			
<b><u>Overburden and Bedrock Materials Interval</u></b>					
<b>Formation ID:</b>		1006131603			
<b>Layer:</b>		4			
<b>Color:</b>		1			
<b>General Color:</b>		WHITE			
<b>Mat1:</b>		18			
<b>Most Common Material:</b>		SANDSTONE			
<b>Mat2:</b>					
<b>Mat2 Desc:</b>					
<b>Mat3:</b>					
<b>Mat3 Desc:</b>					
<b>Formation Top Depth:</b>		160.0			
<b>Formation End Depth:</b>		180.0			
<b>Formation End Depth UOM:</b>		ft			
<b><u>Overburden and Bedrock Materials Interval</u></b>					
<b>Formation ID:</b>		1006131601			
<b>Layer:</b>		2			
<b>Color:</b>		3			
<b>General Color:</b>		BLUE			
<b>Mat1:</b>		28			
<b>Most Common Material:</b>		SAND			
<b>Mat2:</b>		12			
<b>Mat2 Desc:</b>		STONES			
<b>Mat3:</b>		11			
<b>Mat3 Desc:</b>		GRAVEL			
<b>Formation Top Depth:</b>		8.0			
<b>Formation End Depth:</b>		42.0			
<b>Formation End Depth UOM:</b>		ft			
<b><u>Overburden and Bedrock Materials Interval</u></b>					
<b>Formation ID:</b>		1006131602			
<b>Layer:</b>		3			
<b>Color:</b>		2			
<b>General Color:</b>		GREY			
<b>Mat1:</b>		15			
<b>Most Common Material:</b>		LIMESTONE			
<b>Mat2:</b>					
<b>Mat2 Desc:</b>					
<b>Mat3:</b>					
<b>Mat3 Desc:</b>					
<b>Formation Top Depth:</b>		42.0			

<b>Map Key</b>	<b>Number of Records</b>	<b>Direction/ Distance (m)</b>	<b>Elev/Diff (m)</b>	<b>Site</b>	<b>DB</b>
<b>Formation End Depth:</b>		160.0			
<b>Formation End Depth UOM:</b>		ft			
<b><u>Annular Space/Abandonment Sealing Record</u></b>					
<b>Plug ID:</b>		1006131638			
<b>Layer:</b>		1			
<b>Plug From:</b>		120.0			
<b>Plug To:</b>		0.0			
<b>Plug Depth UOM:</b>		ft			
<b><u>Annular Space/Abandonment Sealing Record</u></b>					
<b>Plug ID:</b>		1006131639			
<b>Layer:</b>		2			
<b>Plug From:</b>					
<b>Plug To:</b>					
<b>Plug Depth UOM:</b>		ft			
<b><u>Method of Construction &amp; Well Use</u></b>					
<b>Method Construction ID:</b>		1006131637			
<b>Method Construction Code:</b>		5			
<b>Method Construction:</b>		Air Percussion			
<b>Other Method Construction:</b>					
<b><u>Pipe Information</u></b>					
<b>Pipe ID:</b>		1006131598			
<b>Casing No:</b>		0			
<b>Comment:</b>					
<b>Alt Name:</b>					
<b><u>Construction Record - Casing</u></b>					
<b>Casing ID:</b>		1006131608			
<b>Layer:</b>		1			
<b>Material:</b>		1			
<b>Open Hole or Material:</b>		STEEL			
<b>Depth From:</b>		120.0			
<b>Depth To:</b>		-2.0			
<b>Casing Diameter:</b>		6.25			
<b>Casing Diameter UOM:</b>		inch			
<b>Casing Depth UOM:</b>		ft			
<b><u>Construction Record - Screen</u></b>					
<b>Screen ID:</b>		1006131609			
<b>Layer:</b>					
<b>Slot:</b>					
<b>Screen Top Depth:</b>					
<b>Screen End Depth:</b>					
<b>Screen Material:</b>					
<b>Screen Depth UOM:</b>		ft			
<b>Screen Diameter UOM:</b>		inch			
<b>Screen Diameter:</b>					



<b>Map Key</b>	<b>Number of Records</b>	<b>Direction/ Distance (m)</b>	<b>Elev/Diff (m)</b>	<b>Site</b>	<b>DB</b>
<b><u>Results of Well Yield Testing</u></b>					
<b>Pumping Test Method Desc:</b>					
<b>Pump Test ID:</b>		1006131599			
<b>Pump Set At:</b>		100.0			
<b>Static Level:</b>		27.309999465942383			
<b>Final Level After Pumping:</b>		35.70000076293945			
<b>Recommended Pump Depth:</b>		100.0			
<b>Pumping Rate:</b>		10.0			
<b>Flowing Rate:</b>					
<b>Recommended Pump Rate:</b>		10.0			
<b>Levels UOM:</b>		ft			
<b>Rate UOM:</b>		GPM			
<b>Water State After Test Code:</b>		1			
<b>Water State After Test:</b>		CLEAR			
<b>Pumping Test Method:</b>		0			
<b>Pumping Duration HR:</b>		1			
<b>Pumping Duration MIN:</b>		0			
<b>Flowing:</b>		No			
<b><u>Draw Down &amp; Recovery</u></b>					
<b>Pump Test Detail ID:</b>		1006131615			
<b>Test Type:</b>		Recovery			
<b>Test Duration:</b>		3			
<b>Test Level:</b>		28.940000534057617			
<b>Test Level UOM:</b>		ft			
<b><u>Draw Down &amp; Recovery</u></b>					
<b>Pump Test Detail ID:</b>		1006131631			
<b>Test Type:</b>		Recovery			
<b>Test Duration:</b>		40			
<b>Test Level:</b>		27.309999465942383			
<b>Test Level UOM:</b>		ft			
<b><u>Draw Down &amp; Recovery</u></b>					
<b>Pump Test Detail ID:</b>		1006131634			
<b>Test Type:</b>		Draw Down			
<b>Test Duration:</b>		60			
<b>Test Level:</b>		35.70000076293945			
<b>Test Level UOM:</b>		ft			
<b><u>Draw Down &amp; Recovery</u></b>					
<b>Pump Test Detail ID:</b>		1006131613			
<b>Test Type:</b>		Recovery			
<b>Test Duration:</b>		2			
<b>Test Level:</b>		30.350000381469727			
<b>Test Level UOM:</b>		ft			
<b><u>Draw Down &amp; Recovery</u></b>					
<b>Pump Test Detail ID:</b>		1006131622			
<b>Test Type:</b>		Draw Down			
<b>Test Duration:</b>		15			
<b>Test Level:</b>		32.77000045776367			
<b>Test Level UOM:</b>		ft			
<b><u>Draw Down &amp; Recovery</u></b>					

<b>Map Key</b>	<b>Number of Records</b>	<b>Direction/ Distance (m)</b>	<b>Elev/Diff (m)</b>	<b>Site</b>	<b>DB</b>
<b>Pump Test Detail ID:</b>		1006131624			
<b>Test Type:</b>		Draw Down			
<b>Test Duration:</b>		20			
<b>Test Level:</b>		33.5099983215332			
<b>Test Level UOM:</b>		ft			
<b><u>Draw Down &amp; Recovery</u></b>					
<b>Pump Test Detail ID:</b>		1006131621			
<b>Test Type:</b>		Recovery			
<b>Test Duration:</b>		10			
<b>Test Level:</b>		27.309999465942383			
<b>Test Level UOM:</b>		ft			
<b><u>Draw Down &amp; Recovery</u></b>					
<b>Pump Test Detail ID:</b>		1006131632			
<b>Test Type:</b>		Draw Down			
<b>Test Duration:</b>		50			
<b>Test Level:</b>		35.70000076293945			
<b>Test Level UOM:</b>		ft			
<b><u>Draw Down &amp; Recovery</u></b>					
<b>Pump Test Detail ID:</b>		1006131626			
<b>Test Type:</b>		Draw Down			
<b>Test Duration:</b>		25			
<b>Test Level:</b>		34.029998779296875			
<b>Test Level UOM:</b>		ft			
<b><u>Draw Down &amp; Recovery</u></b>					
<b>Pump Test Detail ID:</b>		1006131610			
<b>Test Type:</b>		Draw Down			
<b>Test Duration:</b>		1			
<b>Test Level:</b>		28.09000015258789			
<b>Test Level UOM:</b>		ft			
<b><u>Draw Down &amp; Recovery</u></b>					
<b>Pump Test Detail ID:</b>		1006131616			
<b>Test Type:</b>		Draw Down			
<b>Test Duration:</b>		4			
<b>Test Level:</b>		29.969999313354492			
<b>Test Level UOM:</b>		ft			
<b><u>Draw Down &amp; Recovery</u></b>					
<b>Pump Test Detail ID:</b>		1006131625			
<b>Test Type:</b>		Recovery			
<b>Test Duration:</b>		20			
<b>Test Level:</b>		27.309999465942383			
<b>Test Level UOM:</b>		ft			
<b><u>Draw Down &amp; Recovery</u></b>					
<b>Pump Test Detail ID:</b>		1006131628			
<b>Test Type:</b>		Draw Down			
<b>Test Duration:</b>		30			

<b>Map Key</b>	<b>Number of Records</b>	<b>Direction/ Distance (m)</b>	<b>Elev/Diff (m)</b>	<b>Site</b>	<b>DB</b>
<b>Test Level:</b>		34.869998931884766			
<b>Test Level UOM:</b>		ft			
<b><u>Draw Down &amp; Recovery</u></b>					
<b>Pump Test Detail ID:</b>		1006131629			
<b>Test Type:</b>		Recovery			
<b>Test Duration:</b>		30			
<b>Test Level:</b>		27.309999465942383			
<b>Test Level UOM:</b>		ft			
<b><u>Draw Down &amp; Recovery</u></b>					
<b>Pump Test Detail ID:</b>		1006131612			
<b>Test Type:</b>		Draw Down			
<b>Test Duration:</b>		2			
<b>Test Level:</b>		28.610000610351562			
<b>Test Level UOM:</b>		ft			
<b><u>Draw Down &amp; Recovery</u></b>					
<b>Pump Test Detail ID:</b>		1006131618			
<b>Test Type:</b>		Draw Down			
<b>Test Duration:</b>		5			
<b>Test Level:</b>		30.40999984741211			
<b>Test Level UOM:</b>		ft			
<b><u>Draw Down &amp; Recovery</u></b>					
<b>Pump Test Detail ID:</b>		1006131619			
<b>Test Type:</b>		Recovery			
<b>Test Duration:</b>		5			
<b>Test Level:</b>		27.68000030517578			
<b>Test Level UOM:</b>		ft			
<b><u>Draw Down &amp; Recovery</u></b>					
<b>Pump Test Detail ID:</b>		1006131630			
<b>Test Type:</b>		Draw Down			
<b>Test Duration:</b>		40			
<b>Test Level:</b>		35.189998626708984			
<b>Test Level UOM:</b>		ft			
<b><u>Draw Down &amp; Recovery</u></b>					
<b>Pump Test Detail ID:</b>		1006131635			
<b>Test Type:</b>		Recovery			
<b>Test Duration:</b>		60			
<b>Test Level:</b>		27.309999465942383			
<b>Test Level UOM:</b>		ft			
<b><u>Draw Down &amp; Recovery</u></b>					
<b>Pump Test Detail ID:</b>		1006131611			
<b>Test Type:</b>		Recovery			
<b>Test Duration:</b>		1			
<b>Test Level:</b>		32.90999984741211			
<b>Test Level UOM:</b>		ft			

<b>Map Key</b>	<b>Number of Records</b>	<b>Direction/ Distance (m)</b>	<b>Elev/Diff (m)</b>	<b>Site</b>	<b>DB</b>
<b><u>Draw Down &amp; Recovery</u></b>					
<b>Pump Test Detail ID:</b>		1006131614			
<b>Test Type:</b>		Draw Down			
<b>Test Duration:</b>		3			
<b>Test Level:</b>		29.309999465942383			
<b>Test Level UOM:</b>		ft			
<b><u>Draw Down &amp; Recovery</u></b>					
<b>Pump Test Detail ID:</b>		1006131617			
<b>Test Type:</b>		Recovery			
<b>Test Duration:</b>		4			
<b>Test Level:</b>		28.1299991607666			
<b>Test Level UOM:</b>		ft			
<b><u>Draw Down &amp; Recovery</u></b>					
<b>Pump Test Detail ID:</b>		1006131620			
<b>Test Type:</b>		Draw Down			
<b>Test Duration:</b>		10			
<b>Test Level:</b>		31.889999389648438			
<b>Test Level UOM:</b>		ft			
<b><u>Draw Down &amp; Recovery</u></b>					
<b>Pump Test Detail ID:</b>		1006131623			
<b>Test Type:</b>		Recovery			
<b>Test Duration:</b>		15			
<b>Test Level:</b>		27.309999465942383			
<b>Test Level UOM:</b>		ft			
<b><u>Draw Down &amp; Recovery</u></b>					
<b>Pump Test Detail ID:</b>		1006131627			
<b>Test Type:</b>		Recovery			
<b>Test Duration:</b>		25			
<b>Test Level:</b>		27.309999465942383			
<b>Test Level UOM:</b>		ft			
<b><u>Draw Down &amp; Recovery</u></b>					
<b>Pump Test Detail ID:</b>		1006131633			
<b>Test Type:</b>		Recovery			
<b>Test Duration:</b>		50			
<b>Test Level:</b>		27.309999465942383			
<b>Test Level UOM:</b>		ft			
<b><u>Water Details</u></b>					
<b>Water ID:</b>		1006131607			
<b>Layer:</b>		2			
<b>Kind Code:</b>		1			
<b>Kind:</b>		FRESH			
<b>Water Found Depth:</b>		168.0			
<b>Water Found Depth UOM:</b>		ft			
<b><u>Water Details</u></b>					
<b>Water ID:</b>		1006131606			

Map Key	Number of Records	Direction/ Distance (m)	Elev/Diff (m)	Site	DB
Layer:		1			
Kind Code:		1			
Kind:		FRESH			
Water Found Depth:		153.0			
Water Found Depth UOM:		ft			

**Hole Diameter**

Hole ID: 1006131605  
Diameter: 6.125  
Depth From: 120.0  
Depth To: 180.0  
Hole Depth UOM: ft  
Hole Diameter UOM: inch

**Hole Diameter**

Hole ID: 1006131604  
Diameter: 10.0  
Depth From: 0.0  
Depth To: 120.0  
Hole Depth UOM: ft  
Hole Diameter UOM: inch

**Links**

Bore Hole ID:	1006111142	Tag No:	A153579
Depth M:	54.864	Contractor:	4006
Year Completed:	2015	Path:	726\7266070.pdf
Well Completed Dt:	2015/12/21	Latitude:	45.2394485876597
Audit No:	Z177409	Longitude:	-75.5952757199147

[24](#)    1 of 1    **W/57.2**    **99.9 / 0.00**    **1922 CEDARLAKES WAY lot 7 con 3 GREELY ON**    **WWIS**

Well ID:	7222301	Flowing (Y/N):	
Construction Date:		Flow Rate:	
Use 1st:	Domestic	Data Entry Status:	
Use 2nd:		Data Src:	
Final Well Status:	Water Supply	Date Received:	24-Jun-2014 00:00:00
Water Type:		Selected Flag:	TRUE
Casing Material:		Abandonment Rec:	
Audit No:	Z166858	Contractor:	1119
Tag:	A135456	Form Version:	7
Constructn Method:		Owner:	
Elevation (m):		County:	OTTAWA-CARLETON
Elevatn Reliability:		Lot:	007
Depth to Bedrock:		Concession:	03
Well Depth:		Concession Name:	CON
Overburden/Bedrock:		Easting NAD83:	
Pump Rate:		Northing NAD83:	
Static Water Level:		Zone:	
Clear/Cloudy:		UTM Reliability:	
Municipality:	OSGOODE TOWNSHIP		
Site Info:	S/L38		

PDF URL (Map): [https://d2khazk8e83rdv.cloudfront.net/moe\\_mapping/downloads/2Water/Wells\\_pdfs/722\7222301.pdf](https://d2khazk8e83rdv.cloudfront.net/moe_mapping/downloads/2Water/Wells_pdfs/722\7222301.pdf)

**Additional Detail(s) (Map)**

Well Completed Date: 2014/04/01  
Year Completed: 2014

<b>Map Key</b>	<b>Number of Records</b>	<b>Direction/ Distance (m)</b>	<b>Elev/Diff (m)</b>	<b>Site</b>	<b>DB</b>
<b>Depth (m):</b>		79.248			
<b>Latitude:</b>		45.2389106779349			
<b>Longitude:</b>		-75.5965824215882			
<b>Path:</b>		722\7222301.pdf			

**Bore Hole Information**

<b>Bore Hole ID:</b>	1004860288	<b>Elevation:</b>	
<b>DP2BR:</b>		<b>Elevrc:</b>	
<b>Spatial Status:</b>		<b>Zone:</b>	18
<b>Code OB:</b>		<b>East83:</b>	453176.00
<b>Code OB Desc:</b>		<b>North83:</b>	5009664.00
<b>Open Hole:</b>		<b>Org CS:</b>	UTM83
<b>Cluster Kind:</b>		<b>UTMRC:</b>	4
<b>Date Completed:</b>	01-Apr-2014 00:00:00	<b>UTMRC Desc:</b>	margin of error : 30 m - 100 m
<b>Remarks:</b>		<b>Location Method:</b>	wwr
<b>Loc Method Desc:</b>	on Water Well Record		
<b>Elevrc Desc:</b>			
<b>Location Source Date:</b>			
<b>Improvement Location Source:</b>			
<b>Improvement Location Method:</b>			
<b>Source Revision Comment:</b>			
<b>Supplier Comment:</b>			

**Overburden and Bedrock**

**Materials Interval**

<b>Formation ID:</b>	1005182742
<b>Layer:</b>	3
<b>Color:</b>	2
<b>General Color:</b>	GREY
<b>Mat1:</b>	18
<b>Most Common Material:</b>	SANDSTONE
<b>Mat2:</b>	
<b>Mat2 Desc:</b>	
<b>Mat3:</b>	
<b>Mat3 Desc:</b>	
<b>Formation Top Depth:</b>	180.0
<b>Formation End Depth:</b>	181.0
<b>Formation End Depth UOM:</b>	ft

**Overburden and Bedrock**

**Materials Interval**

<b>Formation ID:</b>	1005182740
<b>Layer:</b>	1
<b>Color:</b>	
<b>General Color:</b>	
<b>Mat1:</b>	28
<b>Most Common Material:</b>	SAND
<b>Mat2:</b>	05
<b>Mat2 Desc:</b>	CLAY
<b>Mat3:</b>	13
<b>Mat3 Desc:</b>	BOULDERS
<b>Formation Top Depth:</b>	0.0
<b>Formation End Depth:</b>	29.0
<b>Formation End Depth UOM:</b>	ft

**Overburden and Bedrock**

**Materials Interval**

<b>Formation ID:</b>	1005182741
----------------------	------------

<b>Map Key</b>	<b>Number of Records</b>	<b>Direction/ Distance (m)</b>	<b>Elev/Diff (m)</b>	<b>Site</b>	<b>DB</b>
<b>Layer:</b>		2			
<b>Color:</b>		2			
<b>General Color:</b>		GREY			
<b>Mat1:</b>		15			
<b>Most Common Material:</b>		LIMESTONE			
<b>Mat2:</b>					
<b>Mat2 Desc:</b>					
<b>Mat3:</b>					
<b>Mat3 Desc:</b>					
<b>Formation Top Depth:</b>		29.0			
<b>Formation End Depth:</b>		180.0			
<b>Formation End Depth UOM:</b>		ft			
<b><u>Overburden and Bedrock</u></b>					
<b><u>Materials Interval</u></b>					
<b>Formation ID:</b>		1005182744			
<b>Layer:</b>		5			
<b>Color:</b>		1			
<b>General Color:</b>		WHITE			
<b>Mat1:</b>		18			
<b>Most Common Material:</b>		SANDSTONE			
<b>Mat2:</b>					
<b>Mat2 Desc:</b>					
<b>Mat3:</b>					
<b>Mat3 Desc:</b>					
<b>Formation Top Depth:</b>		220.0			
<b>Formation End Depth:</b>		254.0			
<b>Formation End Depth UOM:</b>		ft			
<b><u>Overburden and Bedrock</u></b>					
<b><u>Materials Interval</u></b>					
<b>Formation ID:</b>		1005182745			
<b>Layer:</b>		6			
<b>Color:</b>		1			
<b>General Color:</b>		WHITE			
<b>Mat1:</b>		18			
<b>Most Common Material:</b>		SANDSTONE			
<b>Mat2:</b>					
<b>Mat2 Desc:</b>					
<b>Mat3:</b>					
<b>Mat3 Desc:</b>					
<b>Formation Top Depth:</b>		254.0			
<b>Formation End Depth:</b>		260.0			
<b>Formation End Depth UOM:</b>		ft			
<b><u>Overburden and Bedrock</u></b>					
<b><u>Materials Interval</u></b>					
<b>Formation ID:</b>		1005182743			
<b>Layer:</b>		4			
<b>Color:</b>		2			
<b>General Color:</b>		GREY			
<b>Mat1:</b>		18			
<b>Most Common Material:</b>		SANDSTONE			
<b>Mat2:</b>					
<b>Mat2 Desc:</b>					
<b>Mat3:</b>					
<b>Mat3 Desc:</b>					
<b>Formation Top Depth:</b>		181.0			
<b>Formation End Depth:</b>		220.0			
<b>Formation End Depth UOM:</b>		ft			

<i>Map Key</i>	<i>Number of Records</i>	<i>Direction/ Distance (m)</i>	<i>Elev/Diff (m)</i>	<i>Site</i>	<i>DB</i>
<b><u>Annular Space/Abandonment Sealing Record</u></b>					
<b>Plug ID:</b>		1005182782			
<b>Layer:</b>		2			
<b>Plug From:</b>		121.0			
<b>Plug To:</b>		0.0			
<b>Plug Depth UOM:</b>		ft			
<b><u>Annular Space/Abandonment Sealing Record</u></b>					
<b>Plug ID:</b>		1005182781			
<b>Layer:</b>		1			
<b>Plug From:</b>		131.0			
<b>Plug To:</b>		121.0			
<b>Plug Depth UOM:</b>		ft			
<b><u>Method of Construction &amp; Well Use</u></b>					
<b>Method Construction ID:</b>		1005182780			
<b>Method Construction Code:</b>		5			
<b>Method Construction:</b>		Air Percussion			
<b>Other Method Construction:</b>					
<b><u>Pipe Information</u></b>					
<b>Pipe ID:</b>		1005182738			
<b>Casing No:</b>		0			
<b>Comment:</b>					
<b>Alt Name:</b>					
<b><u>Construction Record - Casing</u></b>					
<b>Casing ID:</b>		1005182750			
<b>Layer:</b>		1			
<b>Material:</b>		1			
<b>Open Hole or Material:</b>		STEEL			
<b>Depth From:</b>		-2.0			
<b>Depth To:</b>		131.0			
<b>Casing Diameter:</b>		6.25			
<b>Casing Diameter UOM:</b>		inch			
<b>Casing Depth UOM:</b>		ft			
<b><u>Construction Record - Casing</u></b>					
<b>Casing ID:</b>		1005182751			
<b>Layer:</b>		2			
<b>Material:</b>		4			
<b>Open Hole or Material:</b>		OPEN HOLE			
<b>Depth From:</b>		131.0			
<b>Depth To:</b>		260.0			
<b>Casing Diameter:</b>		5.9375			
<b>Casing Diameter UOM:</b>		inch			
<b>Casing Depth UOM:</b>		ft			
<b><u>Construction Record - Screen</u></b>					



<b>Map Key</b>	<b>Number of Records</b>	<b>Direction/ Distance (m)</b>	<b>Elev/Diff (m)</b>	<b>Site</b>	<b>DB</b>
<b>Screen ID:</b>		1005182752			
<b>Layer:</b>					
<b>Slot:</b>					
<b>Screen Top Depth:</b>					
<b>Screen End Depth:</b>					
<b>Screen Material:</b>					
<b>Screen Depth UOM:</b>		ft			
<b>Screen Diameter UOM:</b>		inch			
<b>Screen Diameter:</b>					
<b><u>Results of Well Yield Testing</u></b>					
<b>Pumping Test Method Desc:</b>					
<b>Pump Test ID:</b>		1005182739			
<b>Pump Set At:</b>		250.0			
<b>Static Level:</b>		13.0			
<b>Final Level After Pumping:</b>		16.5			
<b>Recommended Pump Depth:</b>		100.0			
<b>Pumping Rate:</b>		20.0			
<b>Flowing Rate:</b>					
<b>Recommended Pump Rate:</b>		20.0			
<b>Levels UOM:</b>		ft			
<b>Rate UOM:</b>		GPM			
<b>Water State After Test Code:</b>		0			
<b>Water State After Test:</b>					
<b>Pumping Test Method:</b>		0			
<b>Pumping Duration HR:</b>		1			
<b>Pumping Duration MIN:</b>					
<b>Flowing:</b>					
<b><u>Draw Down &amp; Recovery</u></b>					
<b>Pump Test Detail ID:</b>		1005182755			
<b>Test Type:</b>		Draw Down			
<b>Test Duration:</b>		2			
<b>Test Level:</b>		16.25			
<b>Test Level UOM:</b>		ft			
<b><u>Draw Down &amp; Recovery</u></b>					
<b>Pump Test Detail ID:</b>		1005182756			
<b>Test Type:</b>		Recovery			
<b>Test Duration:</b>		2			
<b>Test Level:</b>		13.0			
<b>Test Level UOM:</b>		ft			
<b><u>Draw Down &amp; Recovery</u></b>					
<b>Pump Test Detail ID:</b>		1005182762			
<b>Test Type:</b>		Recovery			
<b>Test Duration:</b>		5			
<b>Test Level:</b>		13.0			
<b>Test Level UOM:</b>		ft			
<b><u>Draw Down &amp; Recovery</u></b>					
<b>Pump Test Detail ID:</b>		1005182776			
<b>Test Type:</b>		Recovery			
<b>Test Duration:</b>		50			
<b>Test Level:</b>		13.0			
<b>Test Level UOM:</b>		ft			

<i>Map Key</i>	<i>Number of Records</i>	<i>Direction/ Distance (m)</i>	<i>Elev/Diff (m)</i>	<i>Site</i>	<i>DB</i>
<b><u>Draw Down &amp; Recovery</u></b>					
<b>Pump Test Detail ID:</b>			1005182767		
<b>Test Type:</b>			Draw Down		
<b>Test Duration:</b>			20		
<b>Test Level:</b>			16.33300018310547		
<b>Test Level UOM:</b>			ft		
<b><u>Draw Down &amp; Recovery</u></b>					
<b>Pump Test Detail ID:</b>			1005182768		
<b>Test Type:</b>			Recovery		
<b>Test Duration:</b>			20		
<b>Test Level:</b>			13.0		
<b>Test Level UOM:</b>			ft		
<b><u>Draw Down &amp; Recovery</u></b>					
<b>Pump Test Detail ID:</b>			1005182778		
<b>Test Type:</b>			Recovery		
<b>Test Duration:</b>			60		
<b>Test Level:</b>			13.0		
<b>Test Level UOM:</b>			ft		
<b><u>Draw Down &amp; Recovery</u></b>					
<b>Pump Test Detail ID:</b>			1005182766		
<b>Test Type:</b>			Recovery		
<b>Test Duration:</b>			15		
<b>Test Level:</b>			13.0		
<b>Test Level UOM:</b>			ft		
<b><u>Draw Down &amp; Recovery</u></b>					
<b>Pump Test Detail ID:</b>			1005182769		
<b>Test Type:</b>			Draw Down		
<b>Test Duration:</b>			25		
<b>Test Level:</b>			16.41699981689453		
<b>Test Level UOM:</b>			ft		
<b><u>Draw Down &amp; Recovery</u></b>					
<b>Pump Test Detail ID:</b>			1005182770		
<b>Test Type:</b>			Recovery		
<b>Test Duration:</b>			25		
<b>Test Level:</b>			13.0		
<b>Test Level UOM:</b>			ft		
<b><u>Draw Down &amp; Recovery</u></b>					
<b>Pump Test Detail ID:</b>			1005182758		
<b>Test Type:</b>			Recovery		
<b>Test Duration:</b>			3		
<b>Test Level:</b>			13.0		
<b>Test Level UOM:</b>			ft		
<b><u>Draw Down &amp; Recovery</u></b>					
<b>Pump Test Detail ID:</b>			1005182764		

<b>Map Key</b>	<b>Number of Records</b>	<b>Direction/ Distance (m)</b>	<b>Elev/Diff (m)</b>	<b>Site</b>	<b>DB</b>
<b>Test Type:</b>		Recovery			
<b>Test Duration:</b>		10			
<b>Test Level:</b>		13.0			
<b>Test Level UOM:</b>		ft			
<b><u>Draw Down &amp; Recovery</u></b>					
<b>Pump Test Detail ID:</b>		1005182772			
<b>Test Type:</b>		Recovery			
<b>Test Duration:</b>		30			
<b>Test Level:</b>		13.0			
<b>Test Level UOM:</b>		ft			
<b><u>Draw Down &amp; Recovery</u></b>					
<b>Pump Test Detail ID:</b>		1005182777			
<b>Test Type:</b>		Draw Down			
<b>Test Duration:</b>		60			
<b>Test Level:</b>		16.5			
<b>Test Level UOM:</b>		ft			
<b><u>Draw Down &amp; Recovery</u></b>					
<b>Pump Test Detail ID:</b>		1005182753			
<b>Test Type:</b>		Draw Down			
<b>Test Duration:</b>		1			
<b>Test Level:</b>		16.25			
<b>Test Level UOM:</b>		ft			
<b><u>Draw Down &amp; Recovery</u></b>					
<b>Pump Test Detail ID:</b>		1005182760			
<b>Test Type:</b>		Recovery			
<b>Test Duration:</b>		4			
<b>Test Level:</b>		13.0			
<b>Test Level UOM:</b>		ft			
<b><u>Draw Down &amp; Recovery</u></b>					
<b>Pump Test Detail ID:</b>		1005182763			
<b>Test Type:</b>		Draw Down			
<b>Test Duration:</b>		10			
<b>Test Level:</b>		16.33300018310547			
<b>Test Level UOM:</b>		ft			
<b><u>Draw Down &amp; Recovery</u></b>					
<b>Pump Test Detail ID:</b>		1005182765			
<b>Test Type:</b>		Draw Down			
<b>Test Duration:</b>		15			
<b>Test Level:</b>		16.33300018310547			
<b>Test Level UOM:</b>		ft			
<b><u>Draw Down &amp; Recovery</u></b>					
<b>Pump Test Detail ID:</b>		1005182754			
<b>Test Type:</b>		Recovery			
<b>Test Duration:</b>		1			
<b>Test Level:</b>		13.0			
<b>Test Level UOM:</b>		ft			

<b>Map Key</b>	<b>Number of Records</b>	<b>Direction/ Distance (m)</b>	<b>Elev/Diff (m)</b>	<b>Site</b>	<b>DB</b>
<b><u>Draw Down &amp; Recovery</u></b>					
<b>Pump Test Detail ID:</b>		1005182757			
<b>Test Type:</b>		Draw Down			
<b>Test Duration:</b>		3			
<b>Test Level:</b>		16.25			
<b>Test Level UOM:</b>		ft			
<b><u>Draw Down &amp; Recovery</u></b>					
<b>Pump Test Detail ID:</b>		1005182774			
<b>Test Type:</b>		Recovery			
<b>Test Duration:</b>		40			
<b>Test Level:</b>		13.0			
<b>Test Level UOM:</b>		ft			
<b><u>Draw Down &amp; Recovery</u></b>					
<b>Pump Test Detail ID:</b>		1005182759			
<b>Test Type:</b>		Draw Down			
<b>Test Duration:</b>		4			
<b>Test Level:</b>		16.25			
<b>Test Level UOM:</b>		ft			
<b><u>Draw Down &amp; Recovery</u></b>					
<b>Pump Test Detail ID:</b>		1005182771			
<b>Test Type:</b>		Draw Down			
<b>Test Duration:</b>		30			
<b>Test Level:</b>		16.41699981689453			
<b>Test Level UOM:</b>		ft			
<b><u>Draw Down &amp; Recovery</u></b>					
<b>Pump Test Detail ID:</b>		1005182773			
<b>Test Type:</b>		Draw Down			
<b>Test Duration:</b>		40			
<b>Test Level:</b>		16.5			
<b>Test Level UOM:</b>		ft			
<b><u>Draw Down &amp; Recovery</u></b>					
<b>Pump Test Detail ID:</b>		1005182761			
<b>Test Type:</b>		Draw Down			
<b>Test Duration:</b>		5			
<b>Test Level:</b>		16.25			
<b>Test Level UOM:</b>		ft			
<b><u>Draw Down &amp; Recovery</u></b>					
<b>Pump Test Detail ID:</b>		1005182775			
<b>Test Type:</b>		Draw Down			
<b>Test Duration:</b>		50			
<b>Test Level:</b>		16.5			
<b>Test Level UOM:</b>		ft			

**Water Details**

Map Key	Number of Records	Direction/ Distance (m)	Elev/Diff (m)	Site	DB
<b>Water ID:</b> 1005182749					
<b>Layer:</b> 2					
<b>Kind Code:</b> 8					
<b>Kind:</b> Untested					
<b>Water Found Depth:</b> 54.0					
<b>Water Found Depth UOM:</b> ft					
<b><u>Water Details</u></b>					
<b>Water ID:</b> 1005182748					
<b>Layer:</b> 1					
<b>Kind Code:</b> 8					
<b>Kind:</b> Untested					
<b>Water Found Depth:</b>					
<b>Water Found Depth UOM:</b> ft					
<b><u>Hole Diameter</u></b>					
<b>Hole ID:</b> 1005182747					
<b>Diameter:</b> 5.9375					
<b>Depth From:</b> 131.0					
<b>Depth To:</b> 260.0					
<b>Hole Depth UOM:</b> ft					
<b>Hole Diameter UOM:</b> inch					
<b><u>Hole Diameter</u></b>					
<b>Hole ID:</b> 1005182746					
<b>Diameter:</b> 9.75					
<b>Depth From:</b> 0.0					
<b>Depth To:</b> 131.0					
<b>Hole Depth UOM:</b> ft					
<b>Hole Diameter UOM:</b> inch					
<b><u>Links</u></b>					
<b>Bore Hole ID:</b> 1004860288		<b>Tag No:</b> A135456			
<b>Depth M:</b> 79.248		<b>Contractor:</b> 1119			
<b>Year Completed:</b> 2014		<b>Path:</b> 7227222301.pdf			
<b>Well Completed Dt:</b> 2014/04/01		<b>Latitude:</b> 45.2389106779349			
<b>Audit No:</b> Z166858		<b>Longitude:</b> -75.5965824215882			

<a href="#">25</a>	1 of 1	WNW/57.2	99.9 / 0.00	1874 CEDARLAKES WAY lot 7 con 3 GREELY ON	WWIS
<b>Well ID:</b> 7310006		<b>Flowing (Y/N):</b>			
<b>Construction Date:</b>		<b>Flow Rate:</b>			
<b>Use 1st:</b>		<b>Data Entry Status:</b>			
<b>Use 2nd:</b>		<b>Data Src:</b>			
<b>Final Well Status:</b> 0		<b>Date Received:</b> 24-Apr-2018 00:00:00			
<b>Water Type:</b>		<b>Selected Flag:</b> TRUE			
<b>Casing Material:</b>		<b>Abandonment Rec:</b>			
<b>Audit No:</b> Z202711		<b>Contractor:</b> 1119			
<b>Tag:</b> A240637		<b>Form Version:</b> 7			
<b>Constructn Method:</b>		<b>Owner:</b>			
<b>Elevation (m):</b>		<b>County:</b> OTTAWA-CARLETON			
<b>Elevatn Reliabilty:</b>		<b>Lot:</b> 007			
<b>Depth to Bedrock:</b>		<b>Concession:</b> 03			
<b>Well Depth:</b>		<b>Concession Name:</b> CON			
<b>Overburden/Bedrock:</b>		<b>Easting NAD83:</b>			
<b>Pump Rate:</b>		<b>Northing NAD83:</b>			
<b>Static Water Level:</b>		<b>Zone:</b>			

<b>Map Key</b>	<b>Number of Records</b>	<b>Direction/ Distance (m)</b>	<b>Elev/Diff (m)</b>	<b>Site</b>	<b>DB</b>
<b>Clear/Cloudy:</b> <b>Municipality:</b> <b>Site Info:</b>		OSGOODE TOWNSHIP		<b>UTM Reliability:</b>	
<b>PDF URL (Map):</b>		https://d2khazk8e83rdv.cloudfront.net/moe_mapping/downloads/2Water/Wells_pdfs/731\7310006.pdf			
<b><u>Additional Detail(s) (Map)</u></b>					
<b>Well Completed Date:</b> <b>Year Completed:</b> <b>Depth (m):</b> <b>Latitude:</b> <b>Longitude:</b> <b>Path:</b>		2018/03/01 2018 45.2398039423874 -75.594451255463 731\7310006.pdf			
<b><u>Bore Hole Information</u></b>					
<b>Bore Hole ID:</b> <b>DP2BR:</b> <b>Spatial Status:</b> <b>Code OB:</b> <b>Code OB Desc:</b> <b>Open Hole:</b> <b>Cluster Kind:</b> <b>Date Completed:</b> <b>Remarks:</b> <b>Loc Method Desc:</b> <b>Elevrc Desc:</b> <b>Location Source Date:</b> <b>Improvement Location Source:</b> <b>Improvement Location Method:</b> <b>Source Revision Comment:</b> <b>Supplier Comment:</b>	1007027494			<b>Elevation:</b> <b>Elevrc:</b> <b>Zone:</b> <b>East83:</b> <b>North83:</b> <b>Org CS:</b> <b>UTMRC:</b> <b>UTMRC Desc:</b> <b>Location Method:</b>	18 453344.00 5009762.00 UTM83 4 margin of error : 30 m - 100 m wwr
<b><u>Overburden and Bedrock</u></b>					
<b><u>Materials Interval</u></b>					
<b>Formation ID:</b> <b>Layer:</b> <b>Color:</b> <b>General Color:</b> <b>Mat1:</b> <b>Most Common Material:</b> <b>Mat2:</b> <b>Mat2 Desc:</b> <b>Mat3:</b> <b>Mat3 Desc:</b> <b>Formation Top Depth:</b> <b>Formation End Depth:</b> <b>Formation End Depth UOM:</b>	1007253049				
<b><u>Annular Space/Abandonment</u></b>					
<b><u>Sealing Record</u></b>					
<b>Plug ID:</b> <b>Layer:</b> <b>Plug From:</b> <b>Plug To:</b> <b>Plug Depth UOM:</b>	1007253084 1				
<b><u>Method of Construction &amp; Well</u></b>					
<b><u>Use</u></b>					

<b>Map Key</b>	<b>Number of Records</b>	<b>Direction/ Distance (m)</b>	<b>Elev/Diff (m)</b>	<b>Site</b>	<b>DB</b>
<b>Method Construction ID:</b>		1007253083			
<b>Method Construction Code:</b>					
<b>Method Construction:</b>					
<b>Other Method Construction:</b>					
<b><u>Pipe Information</u></b>					
<b>Pipe ID:</b>		1007253047			
<b>Casing No:</b>		0			
<b>Comment:</b>					
<b>Alt Name:</b>					
<b><u>Construction Record - Casing</u></b>					
<b>Casing ID:</b>		1007253052			
<b>Layer:</b>		1			
<b>Material:</b>		4			
<b>Open Hole or Material:</b>		OPEN HOLE			
<b>Depth From:</b>		0.0			
<b>Depth To:</b>		-3.0			
<b>Casing Diameter:</b>		6.25			
<b>Casing Diameter UOM:</b>		inch			
<b>Casing Depth UOM:</b>		ft			
<b><u>Construction Record - Casing</u></b>					
<b>Casing ID:</b>		1007253053			
<b>Layer:</b>		2			
<b>Material:</b>					
<b>Open Hole or Material:</b>					
<b>Depth From:</b>		131.0			
<b>Depth To:</b>		0.0			
<b>Casing Diameter:</b>					
<b>Casing Diameter UOM:</b>		inch			
<b>Casing Depth UOM:</b>		ft			
<b><u>Construction Record - Screen</u></b>					
<b>Screen ID:</b>		1007253054			
<b>Layer:</b>					
<b>Slot:</b>					
<b>Screen Top Depth:</b>					
<b>Screen End Depth:</b>					
<b>Screen Material:</b>					
<b>Screen Depth UOM:</b>		ft			
<b>Screen Diameter UOM:</b>		inch			
<b>Screen Diameter:</b>					
<b><u>Results of Well Yield Testing</u></b>					
<b>Pumping Test Method Desc:</b>					
<b>Pump Test ID:</b>		1007253048			
<b>Pump Set At:</b>		130.0			
<b>Static Level:</b>		26.399999618530273			
<b>Final Level After Pumping:</b>		36.0			
<b>Recommended Pump Depth:</b>		120.0			
<b>Pumping Rate:</b>		15.0			
<b>Flowing Rate:</b>					
<b>Recommended Pump Rate:</b>		15.0			
<b>Levels UOM:</b>		ft			
<b>Rate UOM:</b>		GPM			

<b>Map Key</b>	<b>Number of Records</b>	<b>Direction/ Distance (m)</b>	<b>Elev/Diff (m)</b>	<b>Site</b>	<b>DB</b>
<b>Water State After Test Code:</b>	0				
<b>Water State After Test:</b>					
<b>Pumping Test Method:</b>	0				
<b>Pumping Duration HR:</b>	0				
<b>Pumping Duration MIN:</b>					
<b>Flowing:</b>					
 <b><u>Draw Down &amp; Recovery</u></b>					
<b>Pump Test Detail ID:</b>	1007253070				
<b>Test Type:</b>	Recovery				
<b>Test Duration:</b>	15				
<b>Test Level:</b>	26.399999618530273				
<b>Test Level UOM:</b>	ft				
 <b><u>Draw Down &amp; Recovery</u></b>					
<b>Pump Test Detail ID:</b>	1007253080				
<b>Test Type:</b>	Recovery				
<b>Test Duration:</b>	50				
<b>Test Level:</b>	26.399999618530273				
<b>Test Level UOM:</b>	ft				
 <b><u>Draw Down &amp; Recovery</u></b>					
<b>Pump Test Detail ID:</b>	1007253058				
<b>Test Type:</b>	Recovery				
<b>Test Duration:</b>	1				
<b>Test Level:</b>	34.900001525878906				
<b>Test Level UOM:</b>	ft				
 <b><u>Draw Down &amp; Recovery</u></b>					
<b>Pump Test Detail ID:</b>	1007253059				
<b>Test Type:</b>	Draw Down				
<b>Test Duration:</b>	2				
<b>Test Level:</b>	28.600000381469727				
<b>Test Level UOM:</b>	ft				
 <b><u>Draw Down &amp; Recovery</u></b>					
<b>Pump Test Detail ID:</b>	1007253063				
<b>Test Type:</b>	Draw Down				
<b>Test Duration:</b>	4				
<b>Test Level:</b>	29.899999618530273				
<b>Test Level UOM:</b>	ft				
 <b><u>Draw Down &amp; Recovery</u></b>					
<b>Pump Test Detail ID:</b>	1007253076				
<b>Test Type:</b>	Recovery				
<b>Test Duration:</b>	30				
<b>Test Level:</b>	26.399999618530273				
<b>Test Level UOM:</b>	ft				
 <b><u>Draw Down &amp; Recovery</u></b>					
<b>Pump Test Detail ID:</b>	1007253077				
<b>Test Type:</b>	Draw Down				
<b>Test Duration:</b>	40				



<b>Map Key</b>	<b>Number of Records</b>	<b>Direction/ Distance (m)</b>	<b>Elev/Diff (m)</b>	<b>Site</b>	<b>DB</b>
<b>Test Level:</b>		35.20000076293945			
<b>Test Level UOM:</b>		ft			
<b><u>Draw Down &amp; Recovery</u></b>					
<b>Pump Test Detail ID:</b>		1007253081			
<b>Test Type:</b>		Draw Down			
<b>Test Duration:</b>		60			
<b>Test Level:</b>		36.099998474121094			
<b>Test Level UOM:</b>		ft			
<b><u>Draw Down &amp; Recovery</u></b>					
<b>Pump Test Detail ID:</b>		1007253057			
<b>Test Type:</b>		Draw Down			
<b>Test Duration:</b>		1			
<b>Test Level:</b>		27.299999237060547			
<b>Test Level UOM:</b>		ft			
<b><u>Draw Down &amp; Recovery</u></b>					
<b>Pump Test Detail ID:</b>		1007253056			
<b>Test Type:</b>		Recovery			
<b>Test Duration:</b>		0			
<b>Test Level:</b>		36.099998474121094			
<b>Test Level UOM:</b>		ft			
<b><u>Draw Down &amp; Recovery</u></b>					
<b>Pump Test Detail ID:</b>		1007253061			
<b>Test Type:</b>		Draw Down			
<b>Test Duration:</b>		3			
<b>Test Level:</b>		29.299999237060547			
<b>Test Level UOM:</b>		ft			
<b><u>Draw Down &amp; Recovery</u></b>					
<b>Pump Test Detail ID:</b>		1007253067			
<b>Test Type:</b>		Draw Down			
<b>Test Duration:</b>		10			
<b>Test Level:</b>		31.899999618530273			
<b>Test Level UOM:</b>		ft			
<b><u>Draw Down &amp; Recovery</u></b>					
<b>Pump Test Detail ID:</b>		1007253068			
<b>Test Type:</b>		Recovery			
<b>Test Duration:</b>		10			
<b>Test Level:</b>		26.399999618530273			
<b>Test Level UOM:</b>		ft			
<b><u>Draw Down &amp; Recovery</u></b>					
<b>Pump Test Detail ID:</b>		1007253078			
<b>Test Type:</b>		Recovery			
<b>Test Duration:</b>		40			
<b>Test Level:</b>		26.399999618530273			
<b>Test Level UOM:</b>		ft			

<b>Map Key</b>	<b>Number of Records</b>	<b>Direction/ Distance (m)</b>	<b>Elev/Diff (m)</b>	<b>Site</b>	<b>DB</b>
<b><u>Draw Down &amp; Recovery</u></b>					
<b>Pump Test Detail ID:</b>		1007253055			
<b>Test Type:</b>		Draw Down			
<b>Test Duration:</b>		0			
<b>Test Level:</b>		26.399999618530273			
<b>Test Level UOM:</b>		ft			
<b><u>Draw Down &amp; Recovery</u></b>					
<b>Pump Test Detail ID:</b>		1007253060			
<b>Test Type:</b>		Recovery			
<b>Test Duration:</b>		2			
<b>Test Level:</b>		33.099998474121094			
<b>Test Level UOM:</b>		ft			
<b><u>Draw Down &amp; Recovery</u></b>					
<b>Pump Test Detail ID:</b>		1007253062			
<b>Test Type:</b>		Recovery			
<b>Test Duration:</b>		3			
<b>Test Level:</b>		30.799999237060547			
<b>Test Level UOM:</b>		ft			
<b><u>Draw Down &amp; Recovery</u></b>					
<b>Pump Test Detail ID:</b>		1007253065			
<b>Test Type:</b>		Draw Down			
<b>Test Duration:</b>		5			
<b>Test Level:</b>		30.399999618530273			
<b>Test Level UOM:</b>		ft			
<b><u>Draw Down &amp; Recovery</u></b>					
<b>Pump Test Detail ID:</b>		1007253066			
<b>Test Type:</b>		Recovery			
<b>Test Duration:</b>		5			
<b>Test Level:</b>		26.399999618530273			
<b>Test Level UOM:</b>		ft			
<b><u>Draw Down &amp; Recovery</u></b>					
<b>Pump Test Detail ID:</b>		1007253072			
<b>Test Type:</b>		Recovery			
<b>Test Duration:</b>		20			
<b>Test Level:</b>		26.399999618530273			
<b>Test Level UOM:</b>		ft			
<b><u>Draw Down &amp; Recovery</u></b>					
<b>Pump Test Detail ID:</b>		1007253073			
<b>Test Type:</b>		Draw Down			
<b>Test Duration:</b>		25			
<b>Test Level:</b>		34.0			
<b>Test Level UOM:</b>		ft			
<b><u>Draw Down &amp; Recovery</u></b>					
<b>Pump Test Detail ID:</b>		1007253074			
<b>Test Type:</b>		Recovery			

<i>Map Key</i>	<i>Number of Records</i>	<i>Direction/ Distance (m)</i>	<i>Elev/Diff (m)</i>	<i>Site</i>	<i>DB</i>
<i>Test Duration:</i>			25		
<i>Test Level:</i>			26.399999618530273		
<i>Test Level UOM:</i>			ft		
<b><u>Draw Down &amp; Recovery</u></b>					
<i>Pump Test Detail ID:</i>			1007253075		
<i>Test Type:</i>			Draw Down		
<i>Test Duration:</i>			30		
<i>Test Level:</i>			34.70000076293945		
<i>Test Level UOM:</i>			ft		
<b><u>Draw Down &amp; Recovery</u></b>					
<i>Pump Test Detail ID:</i>			1007253071		
<i>Test Type:</i>			Draw Down		
<i>Test Duration:</i>			20		
<i>Test Level:</i>			33.5		
<i>Test Level UOM:</i>			ft		
<b><u>Draw Down &amp; Recovery</u></b>					
<i>Pump Test Detail ID:</i>			1007253082		
<i>Test Type:</i>			Recovery		
<i>Test Duration:</i>			60		
<i>Test Level:</i>			26.399999618530273		
<i>Test Level UOM:</i>			ft		
<b><u>Draw Down &amp; Recovery</u></b>					
<i>Pump Test Detail ID:</i>			1007253069		
<i>Test Type:</i>			Draw Down		
<i>Test Duration:</i>			15		
<i>Test Level:</i>			32.79999923706055		
<i>Test Level UOM:</i>			ft		
<b><u>Draw Down &amp; Recovery</u></b>					
<i>Pump Test Detail ID:</i>			1007253064		
<i>Test Type:</i>			Recovery		
<i>Test Duration:</i>			4		
<i>Test Level:</i>			28.700000762939453		
<i>Test Level UOM:</i>			ft		
<b><u>Draw Down &amp; Recovery</u></b>					
<i>Pump Test Detail ID:</i>			1007253079		
<i>Test Type:</i>			Draw Down		
<i>Test Duration:</i>			50		
<i>Test Level:</i>			35.900001525878906		
<i>Test Level UOM:</i>			ft		
<b><u>Water Details</u></b>					
<i>Water ID:</i>			1007253051		
<i>Layer:</i>					
<i>Kind Code:</i>					
<i>Kind:</i>					
<i>Water Found Depth:</i>					
<i>Water Found Depth UOM:</i>			ft		

Map Key	Number of Records	Direction/ Distance (m)	Elev/Diff (m)	Site	DB
---------	-------------------	----------------------------	------------------	------	----

**Hole Diameter**

Hole ID: 1007253050  
 Diameter:  
 Depth From:  
 Depth To:  
 Hole Depth UOM: ft  
 Hole Diameter UOM: inch

**Links**

Bore Hole ID:	1007027494	Tag No:	A240637
Depth M:		Contractor:	1119
Year Completed:	2018	Path:	731\7310006.pdf
Well Completed Dt:	2018/03/01	Latitude:	45.2398039423874
Audit No:	Z202711	Longitude:	-75.594451255463

<a href="#">26</a>	1 of 1	WNW/57.8	99.9 / 0.00	LOT 35 CEDAR LAKE WAY GREELY ON	WWIS
--------------------	--------	----------	-------------	------------------------------------	------

Well ID:	7218731	Flowing (Y/N):	
Construction Date:		Flow Rate:	
Use 1st:	Domestic	Data Entry Status:	
Use 2nd:		Data Src:	
Final Well Status:	Water Supply	Date Received:	31-Mar-2014 00:00:00
Water Type:		Selected Flag:	TRUE
Casing Material:		Abandonment Rec:	
Audit No:	Z172473	Contractor:	1558
Tag:	A123443	Form Version:	7
Constructn Method:		Owner:	
Elevation (m):		County:	OTTAWA-CARLETON
Elevatn Reliability:		Lot:	
Depth to Bedrock:		Concession:	
Well Depth:		Concession Name:	
Overburden/Bedrock:		Easting NAD83:	
Pump Rate:		Northing NAD83:	
Static Water Level:		Zone:	
Clear/Cloudy:		UTM Reliability:	
Municipality:	OSGOODE TOWNSHIP		
Site Info:			

PDF URL (Map):

**Additional Detail(s) (Map)**

Well Completed Date: 2013/11/07  
 Year Completed: 2013  
 Depth (m): 83.81  
 Latitude: 45.2393845840042  
 Longitude: -75.5954661675184  
 Path:

**Bore Hole Information**

Bore Hole ID:	1004728155	Elevation:	
DP2BR:		Elevrc:	
Spatial Status:		Zone:	18
Code OB:		East83:	453264.00
Code OB Desc:		North83:	5009716.00
Open Hole:		Org CS:	UTM83
Cluster Kind:		UTMRC:	4

Map Key	Number of Records	Direction/ Distance (m)	Elev/Diff (m)	Site	DB
<b>Date Completed:</b>	07-Nov-2013 00:00:00			<b>UTMRC Desc:</b>	margin of error : 30 m - 100 m
<b>Remarks:</b>				<b>Location Method:</b>	wwr
<b>Loc Method Desc:</b>		on Water Well Record			
<b>Elevrc Desc:</b>					
<b>Location Source Date:</b>					
<b>Improvement Location Source:</b>					
<b>Improvement Location Method:</b>					
<b>Source Revision Comment:</b>					
<b>Supplier Comment:</b>					
<b><u>Overburden and Bedrock</u></b>					
<b><u>Materials Interval</u></b>					
<b>Formation ID:</b>		1005113054			
<b>Layer:</b>		4			
<b>Color:</b>		2			
<b>General Color:</b>		GREY			
<b>Mat1:</b>		15			
<b>Most Common Material:</b>		LIMESTONE			
<b>Mat2:</b>		18			
<b>Mat2 Desc:</b>		SANDSTONE			
<b>Mat3:</b>		73			
<b>Mat3 Desc:</b>		HARD			
<b>Formation Top Depth:</b>		11.579999923706055			
<b>Formation End Depth:</b>		83.80999755859375			
<b>Formation End Depth UOM:</b>		m			
<b><u>Overburden and Bedrock</u></b>					
<b><u>Materials Interval</u></b>					
<b>Formation ID:</b>		1005113051			
<b>Layer:</b>		1			
<b>Color:</b>		6			
<b>General Color:</b>		BROWN			
<b>Mat1:</b>		02			
<b>Most Common Material:</b>		TOPSOIL			
<b>Mat2:</b>		12			
<b>Mat2 Desc:</b>		STONES			
<b>Mat3:</b>					
<b>Mat3 Desc:</b>					
<b>Formation Top Depth:</b>		0.0			
<b>Formation End Depth:</b>		3.0399999618530273			
<b>Formation End Depth UOM:</b>		m			
<b><u>Overburden and Bedrock</u></b>					
<b><u>Materials Interval</u></b>					
<b>Formation ID:</b>		1005113052			
<b>Layer:</b>		2			
<b>Color:</b>		2			
<b>General Color:</b>		GREY			
<b>Mat1:</b>		28			
<b>Most Common Material:</b>		SAND			
<b>Mat2:</b>		13			
<b>Mat2 Desc:</b>		BOULDERS			
<b>Mat3:</b>		77			
<b>Mat3 Desc:</b>		LOOSE			
<b>Formation Top Depth:</b>		3.0399999618530273			
<b>Formation End Depth:</b>		7.309999942779541			
<b>Formation End Depth UOM:</b>		m			
<b><u>Overburden and Bedrock</u></b>					

<b>Map Key</b>	<b>Number of Records</b>	<b>Direction/ Distance (m)</b>	<b>Elev/Diff (m)</b>	<b>Site</b>	<b>DB</b>
<b><u>Materials Interval</u></b>					
<b>Formation ID:</b>		1005113053			
<b>Layer:</b>		3			
<b>Color:</b>		2			
<b>General Color:</b>		GREY			
<b>Mat1:</b>		34			
<b>Most Common Material:</b>		TILL			
<b>Mat2:</b>		13			
<b>Mat2 Desc:</b>		BOULDERS			
<b>Mat3:</b>		79			
<b>Mat3 Desc:</b>		PACKED			
<b>Formation Top Depth:</b>		7.309999942779541			
<b>Formation End Depth:</b>		11.579999923706055			
<b>Formation End Depth UOM:</b>		m			
<b><u>Annular Space/Abandonment Sealing Record</u></b>					
<b>Plug ID:</b>		1005113088			
<b>Layer:</b>		1			
<b>Plug From:</b>		39.91999816894531			
<b>Plug To:</b>		0.0			
<b>Plug Depth UOM:</b>		m			
<b><u>Method of Construction &amp; Well Use</u></b>					
<b>Method Construction ID:</b>		1005113087			
<b>Method Construction Code:</b>		2			
<b>Method Construction:</b>		Rotary (Convent.)			
<b>Other Method Construction:</b>		AIR PERCUSSION			
<b><u>Pipe Information</u></b>					
<b>Pipe ID:</b>		1005113049			
<b>Casing No:</b>		0			
<b>Comment:</b>					
<b>Alt Name:</b>					
<b><u>Construction Record - Casing</u></b>					
<b>Casing ID:</b>		1005113059			
<b>Layer:</b>		1			
<b>Material:</b>		1			
<b>Open Hole or Material:</b>		STEEL			
<b>Depth From:</b>		0.44999998807907104			
<b>Depth To:</b>		39.91999816894531			
<b>Casing Diameter:</b>		15.859999656677246			
<b>Casing Diameter UOM:</b>		cm			
<b>Casing Depth UOM:</b>		m			
<b><u>Construction Record - Screen</u></b>					
<b>Screen ID:</b>		1005113060			
<b>Layer:</b>					
<b>Slot:</b>					
<b>Screen Top Depth:</b>					
<b>Screen End Depth:</b>					
<b>Screen Material:</b>					
<b>Screen Depth UOM:</b>		m			
<b>Screen Diameter UOM:</b>		cm			

Map Key	Number of Records	Direction/ Distance (m)	Elev/Diff (m)	Site	DB
<b>Screen Diameter:</b>					
<b><u>Results of Well Yield Testing</u></b>					
<b>Pumping Test Method Desc:</b>					
<b>Pump Test ID:</b>		1005113050			
<b>Pump Set At:</b>		45.709999084472656			
<b>Static Level:</b>		4.599999904632568			
<b>Final Level After Pumping:</b>		19.469999313354492			
<b>Recommended Pump Depth:</b>		30.469999313354492			
<b>Pumping Rate:</b>		54.599998474121094			
<b>Flowing Rate:</b>					
<b>Recommended Pump Rate:</b>		45.5			
<b>Levels UOM:</b>					
		m			
<b>Rate UOM:</b>					
		LPM			
<b>Water State After Test Code:</b>					
		1			
<b>Water State After Test:</b>					
		CLEAR			
<b>Pumping Test Method:</b>					
		0			
<b>Pumping Duration HR:</b>					
		1			
<b>Pumping Duration MIN:</b>					
		No			
<b>Flowing:</b>					
<b><u>Draw Down &amp; Recovery</u></b>					
<b>Pump Test Detail ID:</b>					
		1005113068			
<b>Test Type:</b>					
		Draw Down			
<b>Test Duration:</b>					
		5			
<b>Test Level:</b>					
		10.899999618530273			
<b>Test Level UOM:</b>					
		m			
<b><u>Draw Down &amp; Recovery</u></b>					
<b>Pump Test Detail ID:</b>					
		1005113069			
<b>Test Type:</b>					
		Recovery			
<b>Test Duration:</b>					
		5			
<b>Test Level:</b>					
		10.600000381469727			
<b>Test Level UOM:</b>					
		m			
<b><u>Draw Down &amp; Recovery</u></b>					
<b>Pump Test Detail ID:</b>					
		1005113074			
<b>Test Type:</b>					
		Draw Down			
<b>Test Duration:</b>					
		20			
<b>Test Level:</b>					
		16.389999389648438			
<b>Test Level UOM:</b>					
		m			
<b><u>Draw Down &amp; Recovery</u></b>					
<b>Pump Test Detail ID:</b>					
		1005113080			
<b>Test Type:</b>					
		Draw Down			
<b>Test Duration:</b>					
		40			
<b>Test Level:</b>					
		18.3799991607666			
<b>Test Level UOM:</b>					
		m			
<b><u>Draw Down &amp; Recovery</u></b>					
<b>Pump Test Detail ID:</b>					
		1005113084			
<b>Test Type:</b>					
		Draw Down			
<b>Test Duration:</b>					
		60			
<b>Test Level:</b>					
		19.469999313354492			
<b>Test Level UOM:</b>					
		m			

<b>Map Key</b>	<b>Number of Records</b>	<b>Direction/ Distance (m)</b>	<b>Elev/Diff (m)</b>	<b>Site</b>	<b>DB</b>
<b><u>Draw Down &amp; Recovery</u></b>					
<b>Pump Test Detail ID:</b>			1005113081		
<b>Test Type:</b>			Recovery		
<b>Test Duration:</b>			40		
<b>Test Level:</b>			4.739999771118164		
<b>Test Level UOM:</b>			m		
<b><u>Draw Down &amp; Recovery</u></b>					
<b>Pump Test Detail ID:</b>			1005113070		
<b>Test Type:</b>			Draw Down		
<b>Test Duration:</b>			10		
<b>Test Level:</b>			13.539999961853027		
<b>Test Level UOM:</b>			m		
<b><u>Draw Down &amp; Recovery</u></b>					
<b>Pump Test Detail ID:</b>			1005113079		
<b>Test Type:</b>			Recovery		
<b>Test Duration:</b>			30		
<b>Test Level:</b>			4.840000152587891		
<b>Test Level UOM:</b>			m		
<b><u>Draw Down &amp; Recovery</u></b>					
<b>Pump Test Detail ID:</b>			1005113076		
<b>Test Type:</b>			Draw Down		
<b>Test Duration:</b>			25		
<b>Test Level:</b>			17.299999237060547		
<b>Test Level UOM:</b>			m		
<b><u>Draw Down &amp; Recovery</u></b>					
<b>Pump Test Detail ID:</b>			1005113082		
<b>Test Type:</b>			Draw Down		
<b>Test Duration:</b>			50		
<b>Test Level:</b>			19.209999084472656		
<b>Test Level UOM:</b>			m		
<b><u>Draw Down &amp; Recovery</u></b>					
<b>Pump Test Detail ID:</b>			1005113071		
<b>Test Type:</b>			Recovery		
<b>Test Duration:</b>			10		
<b>Test Level:</b>			6.75		
<b>Test Level UOM:</b>			m		
<b><u>Draw Down &amp; Recovery</u></b>					
<b>Pump Test Detail ID:</b>			1005113062		
<b>Test Type:</b>			Recovery		
<b>Test Duration:</b>			1		
<b>Test Level:</b>			16.799999237060547		
<b>Test Level UOM:</b>			m		
<b><u>Draw Down &amp; Recovery</u></b>					



<b>Map Key</b>	<b>Number of Records</b>	<b>Direction/ Distance (m)</b>	<b>Elev/Diff (m)</b>	<b>Site</b>	<b>DB</b>
<b>Pump Test Detail ID:</b>		1005113064			
<b>Test Type:</b>		Recovery			
<b>Test Duration:</b>		2			
<b>Test Level:</b>		14.350000381469727			
<b>Test Level UOM:</b>		m			
<b><u>Draw Down &amp; Recovery</u></b>					
<b>Pump Test Detail ID:</b>		1005113073			
<b>Test Type:</b>		Recovery			
<b>Test Duration:</b>		15			
<b>Test Level:</b>		5.340000152587891			
<b>Test Level UOM:</b>		m			
<b><u>Draw Down &amp; Recovery</u></b>					
<b>Pump Test Detail ID:</b>		1005113078			
<b>Test Type:</b>		Draw Down			
<b>Test Duration:</b>		30			
<b>Test Level:</b>		18.100000381469727			
<b>Test Level UOM:</b>		m			
<b><u>Draw Down &amp; Recovery</u></b>					
<b>Pump Test Detail ID:</b>		1005113083			
<b>Test Type:</b>		Recovery			
<b>Test Duration:</b>		50			
<b>Test Level:</b>		4.650000095367432			
<b>Test Level UOM:</b>		m			
<b><u>Draw Down &amp; Recovery</u></b>					
<b>Pump Test Detail ID:</b>		1005113061			
<b>Test Type:</b>		Draw Down			
<b>Test Duration:</b>		1			
<b>Test Level:</b>		6.320000171661377			
<b>Test Level UOM:</b>		m			
<b><u>Draw Down &amp; Recovery</u></b>					
<b>Pump Test Detail ID:</b>		1005113063			
<b>Test Type:</b>		Draw Down			
<b>Test Duration:</b>		2			
<b>Test Level:</b>		7.809999942779541			
<b>Test Level UOM:</b>		m			
<b><u>Draw Down &amp; Recovery</u></b>					
<b>Pump Test Detail ID:</b>		1005113075			
<b>Test Type:</b>		Recovery			
<b>Test Duration:</b>		20			
<b>Test Level:</b>		5.0			
<b>Test Level UOM:</b>		m			
<b><u>Draw Down &amp; Recovery</u></b>					
<b>Pump Test Detail ID:</b>		1005113077			
<b>Test Type:</b>		Recovery			
<b>Test Duration:</b>		25			
<b>Test Level:</b>		4.920000076293945			

<i>Map Key</i>	<i>Number of Records</i>	<i>Direction/ Distance (m)</i>	<i>Elev/Diff (m)</i>	<i>Site</i>	<i>DB</i>
<b>Test Level UOM:</b>		m			
<b><u>Draw Down &amp; Recovery</u></b>					
<b>Pump Test Detail ID:</b>	1005113065				
<b>Test Type:</b>	Recovery				
<b>Test Duration:</b>	3				
<b>Test Level:</b>	12.600000381469727				
<b>Test Level UOM:</b>	m				
<b><u>Draw Down &amp; Recovery</u></b>					
<b>Pump Test Detail ID:</b>	1005113066				
<b>Test Type:</b>	Draw Down				
<b>Test Duration:</b>	4				
<b>Test Level:</b>	10.0600004196167				
<b>Test Level UOM:</b>	m				
<b><u>Draw Down &amp; Recovery</u></b>					
<b>Pump Test Detail ID:</b>	1005113067				
<b>Test Type:</b>	Recovery				
<b>Test Duration:</b>	4				
<b>Test Level:</b>	11.600000381469727				
<b>Test Level UOM:</b>	m				
<b><u>Draw Down &amp; Recovery</u></b>					
<b>Pump Test Detail ID:</b>	1005113072				
<b>Test Type:</b>	Draw Down				
<b>Test Duration:</b>	15				
<b>Test Level:</b>	15.220000267028809				
<b>Test Level UOM:</b>	m				
<b><u>Draw Down &amp; Recovery</u></b>					
<b>Pump Test Detail ID:</b>	1005113085				
<b>Test Type:</b>	Recovery				
<b>Test Duration:</b>	60				
<b>Test Level:</b>	4.610000133514404				
<b>Test Level UOM:</b>	m				
<b><u>Water Details</u></b>					
<b>Water ID:</b>	1005113058				
<b>Layer:</b>	2				
<b>Kind Code:</b>	8				
<b>Kind:</b>	Untested				
<b>Water Found Depth:</b>	82.29000091552734				
<b>Water Found Depth UOM:</b>	m				
<b><u>Water Details</u></b>					
<b>Water ID:</b>	1005113057				
<b>Layer:</b>	1				
<b>Kind Code:</b>	8				
<b>Kind:</b>	Untested				
<b>Water Found Depth:</b>	57.900001525878906				
<b>Water Found Depth UOM:</b>	m				

Map Key	Number of Records	Direction/ Distance (m)	Elev/Diff (m)	Site	DB
---------	-------------------	----------------------------	------------------	------	----

**Hole Diameter**

**Hole ID:** 1005113055  
**Diameter:** 15.859999656677246  
**Depth From:** 0.0  
**Depth To:** 39.91999816894531  
**Hole Depth UOM:** m  
**Hole Diameter UOM:** cm

**Hole Diameter**

**Hole ID:** 1005113056  
**Diameter:** 15.550000190734863  
**Depth From:** 39.91999816894531  
**Depth To:** 83.80999755859375  
**Hole Depth UOM:** m  
**Hole Diameter UOM:** cm

**Links**

<b>Bore Hole ID:</b>	1004728155	<b>Tag No:</b>	A123443
<b>Depth M:</b>	83.81	<b>Contractor:</b>	1558
<b>Year Completed:</b>	2013	<b>Path:</b>	721\7218731.pdf
<b>Well Completed Dt:</b>	2013/11/07	<b>Latitude:</b>	45.2393845840042
<b>Audit No:</b>	Z172473	<b>Longitude:</b>	-75.5954661675184

<a href="#"><u>27</u></a>	1 of 1	<b>NNE/59.6</b>	<b>101.9 / 2.00</b>	<b>1794 CEDARLAKES WAY lot 7 con 3 GREELY ON</b>	<a href="#">WWIS</a>
---------------------------	--------	-----------------	---------------------	--	----------------------

<b>Well ID:</b>	7321082	<b>Flowing (Y/N):</b>	
<b>Construction Date:</b>		<b>Flow Rate:</b>	
<b>Use 1st:</b>	Domestic	<b>Data Entry Status:</b>	
<b>Use 2nd:</b>		<b>Data Src:</b>	
<b>Final Well Status:</b>	Water Supply	<b>Date Received:</b>	29-Oct-2018 00:00:00
<b>Water Type:</b>		<b>Selected Flag:</b>	TRUE
<b>Casing Material:</b>		<b>Abandonment Rec:</b>	
<b>Audit No:</b>	Z276745	<b>Contractor:</b>	1119
<b>Tag:</b>	A229133	<b>Form Version:</b>	7
<b>Constructn Method:</b>		<b>Owner:</b>	
<b>Elevation (m):</b>		<b>County:</b>	OTTAWA-CARLETON
<b>Elevatn Reliabilty:</b>		<b>Lot:</b>	007
<b>Depth to Bedrock:</b>		<b>Concession:</b>	03
<b>Well Depth:</b>		<b>Concession Name:</b>	CON
<b>Overburden/Bedrock:</b>		<b>Easting NAD83:</b>	
<b>Pump Rate:</b>		<b>Northing NAD83:</b>	
<b>Static Water Level:</b>		<b>Zone:</b>	
<b>Clear/Cloudy:</b>		<b>UTM Reliability:</b>	
<b>Municipality:</b>	OSGOODE TOWNSHIP		
<b>Site Info:</b>			

**PDF URL (Map):** [https://d2khazk8e83rdv.cloudfront.net/moe\\_mapping/downloads/2Water/Wells\\_pdfs/732\7321082.pdf](https://d2khazk8e83rdv.cloudfront.net/moe_mapping/downloads/2Water/Wells_pdfs/732\7321082.pdf)

**Additional Detail(s) (Map)**

**Well Completed Date:** 2018/07/03  
**Year Completed:** 2018  
**Depth (m):** 58.5216  
**Latitude:** 45.241699418638  
**Longitude:** -75.5899859860092  
**Path:** 732\7321082.pdf

Map Key	Number of Records	Direction/ Distance (m)	Elev/Diff (m)	Site	DB
<b><u>Bore Hole Information</u></b>					
<b>Bore Hole ID:</b>	1007303309			<b>Elevation:</b>	
<b>DP2BR:</b>				<b>Elevrc:</b>	
<b>Spatial Status:</b>				<b>Zone:</b>	18
<b>Code OB:</b>				<b>East83:</b>	453696.00
<b>Code OB Desc:</b>				<b>North83:</b>	5009970.00
<b>Open Hole:</b>				<b>Org CS:</b>	UTM83
<b>Cluster Kind:</b>				<b>UTMRC:</b>	4
<b>Date Completed:</b>	03-Jul-2018 00:00:00			<b>UTMRC Desc:</b>	margin of error : 30 m - 100 m
<b>Remarks:</b>				<b>Location Method:</b>	wwr
<b>Loc Method Desc:</b>		on Water Well Record			
<b>Elevrc Desc:</b>					
<b>Location Source Date:</b>					
<b>Improvement Location Source:</b>					
<b>Improvement Location Method:</b>					
<b>Source Revision Comment:</b>					
<b>Supplier Comment:</b>					
<b><u>Overburden and Bedrock</u></b>					
<b><u>Materials Interval</u></b>					
<b>Formation ID:</b>	1007579669				
<b>Layer:</b>	2				
<b>Color:</b>	2				
<b>General Color:</b>	GREY				
<b>Mat1:</b>	15				
<b>Most Common Material:</b>	LIMESTONE				
<b>Mat2:</b>					
<b>Mat2 Desc:</b>					
<b>Mat3:</b>					
<b>Mat3 Desc:</b>					
<b>Formation Top Depth:</b>	19.0				
<b>Formation End Depth:</b>	83.0				
<b>Formation End Depth UOM:</b>	ft				
<b><u>Overburden and Bedrock</u></b>					
<b><u>Materials Interval</u></b>					
<b>Formation ID:</b>	1007579671				
<b>Layer:</b>	4				
<b>Color:</b>	2				
<b>General Color:</b>	GREY				
<b>Mat1:</b>	18				
<b>Most Common Material:</b>	SANDSTONE				
<b>Mat2:</b>					
<b>Mat2 Desc:</b>					
<b>Mat3:</b>					
<b>Mat3 Desc:</b>					
<b>Formation Top Depth:</b>	107.0				
<b>Formation End Depth:</b>	192.0				
<b>Formation End Depth UOM:</b>	ft				
<b><u>Overburden and Bedrock</u></b>					
<b><u>Materials Interval</u></b>					
<b>Formation ID:</b>	1007579668				
<b>Layer:</b>	1				
<b>Color:</b>					
<b>General Color:</b>					
<b>Mat1:</b>	11				
<b>Most Common Material:</b>	GRAVEL				
<b>Mat2:</b>	28				

<b>Map Key</b>	<b>Number of Records</b>	<b>Direction/ Distance (m)</b>	<b>Elev/Diff (m)</b>	<b>Site</b>	<b>DB</b>
<b>Mat2 Desc:</b>		SAND			
<b>Mat3:</b>					
<b>Mat3 Desc:</b>					
<b>Formation Top Depth:</b>		0.0			
<b>Formation End Depth:</b>		19.0			
<b>Formation End Depth UOM:</b>		ft			
<b><u>Overburden and Bedrock Materials Interval</u></b>					
<b>Formation ID:</b>		1007579670			
<b>Layer:</b>		3			
<b>Color:</b>		2			
<b>General Color:</b>		GREY			
<b>Mat1:</b>		18			
<b>Most Common Material:</b>		SANDSTONE			
<b>Mat2:</b>		15			
<b>Mat2 Desc:</b>		LIMESTONE			
<b>Mat3:</b>					
<b>Mat3 Desc:</b>					
<b>Formation Top Depth:</b>		83.0			
<b>Formation End Depth:</b>		107.0			
<b>Formation End Depth UOM:</b>		ft			
<b><u>Annular Space/Abandonment Sealing Record</u></b>					
<b>Plug ID:</b>		1007579706			
<b>Layer:</b>		1			
<b>Plug From:</b>		0.0			
<b>Plug To:</b>		121.0			
<b>Plug Depth UOM:</b>		ft			
<b><u>Annular Space/Abandonment Sealing Record</u></b>					
<b>Plug ID:</b>		1007579707			
<b>Layer:</b>		2			
<b>Plug From:</b>		121.0			
<b>Plug To:</b>		131.0			
<b>Plug Depth UOM:</b>		ft			
<b><u>Method of Construction &amp; Well Use</u></b>					
<b>Method Construction ID:</b>		1007579705			
<b>Method Construction Code:</b>		5			
<b>Method Construction:</b>		Air Percussion			
<b>Other Method Construction:</b>					
<b><u>Pipe Information</u></b>					
<b>Pipe ID:</b>		1007579666			
<b>Casing No:</b>		0			
<b>Comment:</b>					
<b>Alt Name:</b>					
<b><u>Construction Record - Casing</u></b>					
<b>Casing ID:</b>		1007579676			
<b>Layer:</b>		2			

<b>Map Key</b>	<b>Number of Records</b>	<b>Direction/ Distance (m)</b>	<b>Elev/Diff (m)</b>	<b>Site</b>	<b>DB</b>
<b>Material:</b>	4				
<b>Open Hole or Material:</b>		OPEN HOLE			
<b>Depth From:</b>		131.0			
<b>Depth To:</b>		192.0			
<b>Casing Diameter:</b>		6.0			
<b>Casing Diameter UOM:</b>		inch			
<b>Casing Depth UOM:</b>		ft			
<b><u>Construction Record - Casing</u></b>					
<b>Casing ID:</b>		1007579675			
<b>Layer:</b>		1			
<b>Material:</b>		1			
<b>Open Hole or Material:</b>		STEEL			
<b>Depth From:</b>		-2.0			
<b>Depth To:</b>		131.0			
<b>Casing Diameter:</b>		6.25			
<b>Casing Diameter UOM:</b>		inch			
<b>Casing Depth UOM:</b>		ft			
<b><u>Construction Record - Screen</u></b>					
<b>Screen ID:</b>		1007579677			
<b>Layer:</b>					
<b>Slot:</b>					
<b>Screen Top Depth:</b>					
<b>Screen End Depth:</b>					
<b>Screen Material:</b>					
<b>Screen Depth UOM:</b>		ft			
<b>Screen Diameter UOM:</b>		inch			
<b>Screen Diameter:</b>					
<b><u>Results of Well Yield Testing</u></b>					
<b>Pumping Test Method Desc:</b>					
<b>Pump Test ID:</b>		1007579667			
<b>Pump Set At:</b>		180.0			
<b>Static Level:</b>		29.5			
<b>Final Level After Pumping:</b>		46.5			
<b>Recommended Pump Depth:</b>		100.0			
<b>Pumping Rate:</b>		20.0			
<b>Flowing Rate:</b>					
<b>Recommended Pump Rate:</b>		20.0			
<b>Levels UOM:</b>		ft			
<b>Rate UOM:</b>		GPM			
<b>Water State After Test Code:</b>		0			
<b>Water State After Test:</b>					
<b>Pumping Test Method:</b>		0			
<b>Pumping Duration HR:</b>		1			
<b>Pumping Duration MIN:</b>					
<b>Flowing:</b>					
<b><u>Draw Down &amp; Recovery</u></b>					
<b>Pump Test Detail ID:</b>		1007579679			
<b>Test Type:</b>		Recovery			
<b>Test Duration:</b>		1			
<b>Test Level:</b>		33.70000076293945			
<b>Test Level UOM:</b>		ft			
<b><u>Draw Down &amp; Recovery</u></b>					

<b>Map Key</b>	<b>Number of Records</b>	<b>Direction/ Distance (m)</b>	<b>Elev/Diff (m)</b>	<b>Site</b>	<b>DB</b>
<b>Pump Test Detail ID:</b>		1007579684			
<b>Test Type:</b>		Draw Down			
<b>Test Duration:</b>		4			
<b>Test Level:</b>		43.599998474121094			
<b>Test Level UOM:</b>		ft			
<b><u>Draw Down &amp; Recovery</u></b>					
<b>Pump Test Detail ID:</b>		1007579697			
<b>Test Type:</b>		Recovery			
<b>Test Duration:</b>		30			
<b>Test Level:</b>		29.5			
<b>Test Level UOM:</b>		ft			
<b><u>Draw Down &amp; Recovery</u></b>					
<b>Pump Test Detail ID:</b>		1007579702			
<b>Test Type:</b>		Draw Down			
<b>Test Duration:</b>		60			
<b>Test Level:</b>		46.5			
<b>Test Level UOM:</b>		ft			
<b><u>Draw Down &amp; Recovery</u></b>					
<b>Pump Test Detail ID:</b>		1007579682			
<b>Test Type:</b>		Draw Down			
<b>Test Duration:</b>		3			
<b>Test Level:</b>		42.5			
<b>Test Level UOM:</b>		ft			
<b><u>Draw Down &amp; Recovery</u></b>					
<b>Pump Test Detail ID:</b>		1007579685			
<b>Test Type:</b>		Recovery			
<b>Test Duration:</b>		4			
<b>Test Level:</b>		30.399999618530273			
<b>Test Level UOM:</b>		ft			
<b><u>Draw Down &amp; Recovery</u></b>					
<b>Pump Test Detail ID:</b>		1007579686			
<b>Test Type:</b>		Draw Down			
<b>Test Duration:</b>		5			
<b>Test Level:</b>		44.29999923706055			
<b>Test Level UOM:</b>		ft			
<b><u>Draw Down &amp; Recovery</u></b>					
<b>Pump Test Detail ID:</b>		1007579687			
<b>Test Type:</b>		Recovery			
<b>Test Duration:</b>		5			
<b>Test Level:</b>		30.200000762939453			
<b>Test Level UOM:</b>		ft			
<b><u>Draw Down &amp; Recovery</u></b>					
<b>Pump Test Detail ID:</b>		1007579699			
<b>Test Type:</b>		Recovery			
<b>Test Duration:</b>		40			
<b>Test Level:</b>		29.5			

<i>Map Key</i>	<i>Number of Records</i>	<i>Direction/ Distance (m)</i>	<i>Elev/Diff (m)</i>	<i>Site</i>	<i>DB</i>
<b>Test Level UOM:</b>		ft			
<b><u>Draw Down &amp; Recovery</u></b>					
<b>Pump Test Detail ID:</b>		1007579703			
<b>Test Type:</b>		Recovery			
<b>Test Duration:</b>		60			
<b>Test Level:</b>		29.5			
<b>Test Level UOM:</b>		ft			
<b><u>Draw Down &amp; Recovery</u></b>					
<b>Pump Test Detail ID:</b>		1007579678			
<b>Test Type:</b>		Draw Down			
<b>Test Duration:</b>		1			
<b>Test Level:</b>		37.20000076293945			
<b>Test Level UOM:</b>		ft			
<b><u>Draw Down &amp; Recovery</u></b>					
<b>Pump Test Detail ID:</b>		1007579690			
<b>Test Type:</b>		Draw Down			
<b>Test Duration:</b>		15			
<b>Test Level:</b>		46.099998474121094			
<b>Test Level UOM:</b>		ft			
<b><u>Draw Down &amp; Recovery</u></b>					
<b>Pump Test Detail ID:</b>		1007579694			
<b>Test Type:</b>		Draw Down			
<b>Test Duration:</b>		25			
<b>Test Level:</b>		46.20000076293945			
<b>Test Level UOM:</b>		ft			
<b><u>Draw Down &amp; Recovery</u></b>					
<b>Pump Test Detail ID:</b>		1007579689			
<b>Test Type:</b>		Recovery			
<b>Test Duration:</b>		10			
<b>Test Level:</b>		29.5			
<b>Test Level UOM:</b>		ft			
<b><u>Draw Down &amp; Recovery</u></b>					
<b>Pump Test Detail ID:</b>		1007579681			
<b>Test Type:</b>		Recovery			
<b>Test Duration:</b>		2			
<b>Test Level:</b>		31.399999618530273			
<b>Test Level UOM:</b>		ft			
<b><u>Draw Down &amp; Recovery</u></b>					
<b>Pump Test Detail ID:</b>		1007579695			
<b>Test Type:</b>		Recovery			
<b>Test Duration:</b>		25			
<b>Test Level:</b>		29.5			
<b>Test Level UOM:</b>		ft			
<b><u>Draw Down &amp; Recovery</u></b>					



<i>Map Key</i>	<i>Number of Records</i>	<i>Direction/ Distance (m)</i>	<i>Elev/Diff (m)</i>	<i>Site</i>	<i>DB</i>
<b>Pump Test Detail ID:</b>		1007579680			
<b>Test Type:</b>		Draw Down			
<b>Test Duration:</b>		2			
<b>Test Level:</b>		40.599998474121094			
<b>Test Level UOM:</b>		ft			
<b><u>Draw Down &amp; Recovery</u></b>					
<b>Pump Test Detail ID:</b>		1007579683			
<b>Test Type:</b>		Recovery			
<b>Test Duration:</b>		3			
<b>Test Level:</b>		30.799999237060547			
<b>Test Level UOM:</b>		ft			
<b><u>Draw Down &amp; Recovery</u></b>					
<b>Pump Test Detail ID:</b>		1007579691			
<b>Test Type:</b>		Recovery			
<b>Test Duration:</b>		15			
<b>Test Level:</b>		29.5			
<b>Test Level UOM:</b>		ft			
<b><u>Draw Down &amp; Recovery</u></b>					
<b>Pump Test Detail ID:</b>		1007579693			
<b>Test Type:</b>		Recovery			
<b>Test Duration:</b>		20			
<b>Test Level:</b>		29.5			
<b>Test Level UOM:</b>		ft			
<b><u>Draw Down &amp; Recovery</u></b>					
<b>Pump Test Detail ID:</b>		1007579692			
<b>Test Type:</b>		Draw Down			
<b>Test Duration:</b>		20			
<b>Test Level:</b>		46.20000076293945			
<b>Test Level UOM:</b>		ft			
<b><u>Draw Down &amp; Recovery</u></b>					
<b>Pump Test Detail ID:</b>		1007579698			
<b>Test Type:</b>		Draw Down			
<b>Test Duration:</b>		40			
<b>Test Level:</b>		46.400001525878906			
<b>Test Level UOM:</b>		ft			
<b><u>Draw Down &amp; Recovery</u></b>					
<b>Pump Test Detail ID:</b>		1007579688			
<b>Test Type:</b>		Draw Down			
<b>Test Duration:</b>		10			
<b>Test Level:</b>		45.79999923706055			
<b>Test Level UOM:</b>		ft			
<b><u>Draw Down &amp; Recovery</u></b>					
<b>Pump Test Detail ID:</b>		1007579696			
<b>Test Type:</b>		Draw Down			
<b>Test Duration:</b>		30			

Map Key	Number of Records	Direction/ Distance (m)	Elev/Diff (m)	Site	DB
<b>Test Level:</b>		46.29999923706055			
<b>Test Level UOM:</b>		ft			
<b><u>Draw Down &amp; Recovery</u></b>					
<b>Pump Test Detail ID:</b>		1007579700			
<b>Test Type:</b>		Draw Down			
<b>Test Duration:</b>		50			
<b>Test Level:</b>		46.5			
<b>Test Level UOM:</b>		ft			
<b><u>Draw Down &amp; Recovery</u></b>					
<b>Pump Test Detail ID:</b>		1007579701			
<b>Test Type:</b>		Recovery			
<b>Test Duration:</b>		50			
<b>Test Level:</b>		29.5			
<b>Test Level UOM:</b>		ft			
<b><u>Water Details</u></b>					
<b>Water ID:</b>		1007579674			
<b>Layer:</b>		1			
<b>Kind Code:</b>		8			
<b>Kind:</b>		Untested			
<b>Water Found Depth:</b>		186.0			
<b>Water Found Depth UOM:</b>		ft			
<b><u>Hole Diameter</u></b>					
<b>Hole ID:</b>		1007579673			
<b>Diameter:</b>		6.0			
<b>Depth From:</b>		131.0			
<b>Depth To:</b>		192.0			
<b>Hole Depth UOM:</b>		ft			
<b>Hole Diameter UOM:</b>		inch			
<b><u>Hole Diameter</u></b>					
<b>Hole ID:</b>		1007579672			
<b>Diameter:</b>		9.75			
<b>Depth From:</b>		0.0			
<b>Depth To:</b>		131.0			
<b>Hole Depth UOM:</b>		ft			
<b>Hole Diameter UOM:</b>		inch			
<b><u>Links</u></b>					
<b>Bore Hole ID:</b>		1007303309		<b>Tag No:</b>	A229133
<b>Depth M:</b>		58.5216		<b>Contractor:</b>	1119
<b>Year Completed:</b>		2018		<b>Path:</b>	732\7321082.pdf
<b>Well Completed Dt:</b>		2018/07/03		<b>Latitude:</b>	45.241699418638
<b>Audit No:</b>		Z276745		<b>Longitude:</b>	-75.5899859860092

[28](#)

1 of 1

NE/60.0

100.2 / 0.31

CEDAR LAKES ST  
GREELY ON

WWIS

**Well ID:** 7298633  
**Construction Date:**  
**Use 1st:** Municipal

**Flowing (Y/N):**  
**Flow Rate:**  
**Data Entry Status:**

Map Key	Number of Records	Direction/ Distance (m)	Elev/Diff (m)	Site	DB
<b>Use 2nd:</b>				<b>Data Src:</b>	
<b>Final Well Status:</b>	Water Supply			<b>Date Received:</b>	07-Nov-2017 00:00:00
<b>Water Type:</b>				<b>Selected Flag:</b>	TRUE
<b>Casing Material:</b>				<b>Abandonment Rec:</b>	
<b>Audit No:</b>	Z252213			<b>Contractor:</b>	7526
<b>Tag:</b>	A209552			<b>Form Version:</b>	7
<b>Constructn Method:</b>				<b>Owner:</b>	
<b>Elevation (m):</b>				<b>County:</b>	OTTAWA-CARLETON
<b>Elevatn Reliabilty:</b>				<b>Lot:</b>	
<b>Depth to Bedrock:</b>				<b>Concession:</b>	
<b>Well Depth:</b>				<b>Concession Name:</b>	
<b>Overburden/Bedrock:</b>				<b>Easting NAD83:</b>	
<b>Pump Rate:</b>				<b>Northing NAD83:</b>	
<b>Static Water Level:</b>				<b>Zone:</b>	
<b>Clear/Cloudy:</b>				<b>UTM Reliability:</b>	
<b>Municipality:</b>	OSGOODE TOWNSHIP				
<b>Site Info:</b>					
<b>PDF URL (Map):</b>					
<b><u>Additional Detail(s) (Map)</u></b>					
<b>Well Completed Date:</b>	2017/09/17				
<b>Year Completed:</b>	2017				
<b>Depth (m):</b>	60.6				
<b>Latitude:</b>	45.2433033537272				
<b>Longitude:</b>	-75.5861672642545				
<b>Path:</b>					
<b><u>Bore Hole Information</u></b>					
<b>Bore Hole ID:</b>	1006789959			<b>Elevation:</b>	
<b>DP2BR:</b>				<b>Elevrc:</b>	
<b>Spatial Status:</b>				<b>Zone:</b>	18
<b>Code OB:</b>				<b>East83:</b>	453997.00
<b>Code OB Desc:</b>				<b>North83:</b>	5010146.00
<b>Open Hole:</b>				<b>Org CS:</b>	UTM83
<b>Cluster Kind:</b>				<b>UTMRC:</b>	4
<b>Date Completed:</b>	17-Sep-2017 00:00:00			<b>UTMRC Desc:</b>	margin of error : 30 m - 100 m
<b>Remarks:</b>				<b>Location Method:</b>	wwr
<b>Loc Method Desc:</b>	on Water Well Record				
<b>Elevrc Desc:</b>					
<b>Location Source Date:</b>					
<b>Improvement Location Source:</b>					
<b>Improvement Location Method:</b>					
<b>Source Revision Comment:</b>					
<b>Supplier Comment:</b>					
<b><u>Overburden and Bedrock</u></b>					
<b><u>Materials Interval</u></b>					
<b>Formation ID:</b>	1007000260				
<b>Layer:</b>	1				
<b>Color:</b>	2				
<b>General Color:</b>	GREY				
<b>Mat1:</b>	28				
<b>Most Common Material:</b>	SAND				
<b>Mat2:</b>	11				
<b>Mat2 Desc:</b>	GRAVEL				
<b>Mat3:</b>	85				
<b>Mat3 Desc:</b>	SOFT				
<b>Formation Top Depth:</b>	0.0				
<b>Formation End Depth:</b>	3.0299999713897705				

<b>Map Key</b>	<b>Number of Records</b>	<b>Direction/ Distance (m)</b>	<b>Elev/Diff (m)</b>	<b>Site</b>	<b>DB</b>
<b>Formation End Depth UOM:</b>		m			
<b><u>Overburden and Bedrock Materials Interval</u></b>					
<b>Formation ID:</b>		1007000263			
<b>Layer:</b>		4			
<b>Color:</b>		2			
<b>General Color:</b>		GREY			
<b>Mat1:</b>		15			
<b>Most Common Material:</b>		LIMESTONE			
<b>Mat2:</b>					
<b>Mat2 Desc:</b>					
<b>Mat3:</b>		73			
<b>Mat3 Desc:</b>		HARD			
<b>Formation Top Depth:</b>		13.029999732971191			
<b>Formation End Depth:</b>		60.599998474121094			
<b>Formation End Depth UOM:</b>		m			
<b><u>Overburden and Bedrock Materials Interval</u></b>					
<b>Formation ID:</b>		1007000262			
<b>Layer:</b>		3			
<b>Color:</b>		2			
<b>General Color:</b>		GREY			
<b>Mat1:</b>		11			
<b>Most Common Material:</b>		GRAVEL			
<b>Mat2:</b>		13			
<b>Mat2 Desc:</b>		BOULDERS			
<b>Mat3:</b>		77			
<b>Mat3 Desc:</b>		LOOSE			
<b>Formation Top Depth:</b>		9.09000015258789			
<b>Formation End Depth:</b>		13.029999732971191			
<b>Formation End Depth UOM:</b>		m			
<b><u>Overburden and Bedrock Materials Interval</u></b>					
<b>Formation ID:</b>		1007000261			
<b>Layer:</b>		2			
<b>Color:</b>		2			
<b>General Color:</b>		GREY			
<b>Mat1:</b>		11			
<b>Most Common Material:</b>		GRAVEL			
<b>Mat2:</b>					
<b>Mat2 Desc:</b>					
<b>Mat3:</b>		85			
<b>Mat3 Desc:</b>		SOFT			
<b>Formation Top Depth:</b>		3.0299999713897705			
<b>Formation End Depth:</b>		9.09000015258789			
<b>Formation End Depth UOM:</b>		m			
<b><u>Annular Space/Abandonment Sealing Record</u></b>					
<b>Plug ID:</b>		1007000298			
<b>Layer:</b>		1			
<b>Plug From:</b>		0.0			
<b>Plug To:</b>		42.41999816894531			
<b>Plug Depth UOM:</b>		m			

<i>Map Key</i>	<i>Number of Records</i>	<i>Direction/ Distance (m)</i>	<i>Elev/Diff (m)</i>	<i>Site</i>	<i>DB</i>
<b><u>Method of Construction &amp; Well Use</u></b>					
<b>Method Construction ID:</b>		1007000297			
<b>Method Construction Code:</b>		B			
<b>Method Construction:</b>		Other Method			
<b>Other Method Construction:</b>		AIR ROTARY			
<b><u>Pipe Information</u></b>					
<b>Pipe ID:</b>		1007000258			
<b>Casing No:</b>		0			
<b>Comment:</b>					
<b>Alt Name:</b>					
<b><u>Construction Record - Casing</u></b>					
<b>Casing ID:</b>		1007000267			
<b>Layer:</b>		1			
<b>Material:</b>		1			
<b>Open Hole or Material:</b>		STEEL			
<b>Depth From:</b>		-60.0			
<b>Depth To:</b>		42.41999816894531			
<b>Casing Diameter:</b>		15.550000190734863			
<b>Casing Diameter UOM:</b>		cm			
<b>Casing Depth UOM:</b>		m			
<b><u>Construction Record - Screen</u></b>					
<b>Screen ID:</b>		1007000268			
<b>Layer:</b>		1			
<b>Slot:</b>					
<b>Screen Top Depth:</b>					
<b>Screen End Depth:</b>					
<b>Screen Material:</b>					
<b>Screen Depth UOM:</b>		m			
<b>Screen Diameter UOM:</b>		cm			
<b>Screen Diameter:</b>					
<b><u>Results of Well Yield Testing</u></b>					
<b>Pumping Test Method Desc:</b>					
<b>Pump Test ID:</b>		1007000259			
<b>Pump Set At:</b>		30.299999237060547			
<b>Static Level:</b>		6.400000095367432			
<b>Final Level After Pumping:</b>		6.75			
<b>Recommended Pump Depth:</b>		30.299999237060547			
<b>Pumping Rate:</b>		45.0			
<b>Flowing Rate:</b>					
<b>Recommended Pump Rate:</b>		45.0			
<b>Levels UOM:</b>		m			
<b>Rate UOM:</b>		LPM			
<b>Water State After Test Code:</b>		1			
<b>Water State After Test:</b>		CLEAR			
<b>Pumping Test Method:</b>		0			
<b>Pumping Duration HR:</b>		1			
<b>Pumping Duration MIN:</b>		0			
<b>Flowing:</b>					
<b><u>Draw Down &amp; Recovery</u></b>					
<b>Pump Test Detail ID:</b>		1007000269			

<b>Map Key</b>	<b>Number of Records</b>	<b>Direction/ Distance (m)</b>	<b>Elev/Diff (m)</b>	<b>Site</b>	<b>DB</b>
<b>Test Type:</b>		Recovery			
<b>Test Duration:</b>		0			
<b>Test Level:</b>		6.75			
<b>Test Level UOM:</b>		m			
<b><u>Draw Down &amp; Recovery</u></b>					
<b>Pump Test Detail ID:</b>		1007000270			
<b>Test Type:</b>		Draw Down			
<b>Test Duration:</b>		1			
<b>Test Level:</b>		6.710000038146973			
<b>Test Level UOM:</b>		m			
<b><u>Draw Down &amp; Recovery</u></b>					
<b>Pump Test Detail ID:</b>		1007000282			
<b>Test Type:</b>		Draw Down			
<b>Test Duration:</b>		15			
<b>Test Level:</b>		6.75			
<b>Test Level UOM:</b>		m			
<b><u>Draw Down &amp; Recovery</u></b>					
<b>Pump Test Detail ID:</b>		1007000295			
<b>Test Type:</b>		Recovery			
<b>Test Duration:</b>		60			
<b>Test Level:</b>		6.400000095367432			
<b>Test Level UOM:</b>		m			
<b><u>Draw Down &amp; Recovery</u></b>					
<b>Pump Test Detail ID:</b>		1007000278			
<b>Test Type:</b>		Draw Down			
<b>Test Duration:</b>		5			
<b>Test Level:</b>		6.739999771118164			
<b>Test Level UOM:</b>		m			
<b><u>Draw Down &amp; Recovery</u></b>					
<b>Pump Test Detail ID:</b>		1007000287			
<b>Test Type:</b>		Recovery			
<b>Test Duration:</b>		25			
<b>Test Level:</b>		6.400000095367432			
<b>Test Level UOM:</b>		m			
<b><u>Draw Down &amp; Recovery</u></b>					
<b>Pump Test Detail ID:</b>		1007000289			
<b>Test Type:</b>		Recovery			
<b>Test Duration:</b>		30			
<b>Test Level:</b>		6.400000095367432			
<b>Test Level UOM:</b>		m			
<b><u>Draw Down &amp; Recovery</u></b>					
<b>Pump Test Detail ID:</b>		1007000291			
<b>Test Type:</b>		Recovery			
<b>Test Duration:</b>		40			
<b>Test Level:</b>		6.400000095367432			
<b>Test Level UOM:</b>		m			

<b>Map Key</b>	<b>Number of Records</b>	<b>Direction/ Distance (m)</b>	<b>Elev/Diff (m)</b>	<b>Site</b>	<b>DB</b>
<b><u>Draw Down &amp; Recovery</u></b>					
<b>Pump Test Detail ID:</b>		1007000276			
<b>Test Type:</b>		Draw Down			
<b>Test Duration:</b>		4			
<b>Test Level:</b>		6.730000019073486			
<b>Test Level UOM:</b>		m			
<b><u>Draw Down &amp; Recovery</u></b>					
<b>Pump Test Detail ID:</b>		1007000280			
<b>Test Type:</b>		Draw Down			
<b>Test Duration:</b>		10			
<b>Test Level:</b>		6.75			
<b>Test Level UOM:</b>		m			
<b><u>Draw Down &amp; Recovery</u></b>					
<b>Pump Test Detail ID:</b>		1007000284			
<b>Test Type:</b>		Draw Down			
<b>Test Duration:</b>		20			
<b>Test Level:</b>		6.75			
<b>Test Level UOM:</b>		m			
<b><u>Draw Down &amp; Recovery</u></b>					
<b>Pump Test Detail ID:</b>		1007000285			
<b>Test Type:</b>		Recovery			
<b>Test Duration:</b>		20			
<b>Test Level:</b>		6.400000095367432			
<b>Test Level UOM:</b>		m			
<b><u>Draw Down &amp; Recovery</u></b>					
<b>Pump Test Detail ID:</b>		1007000292			
<b>Test Type:</b>		Draw Down			
<b>Test Duration:</b>		50			
<b>Test Level:</b>		6.75			
<b>Test Level UOM:</b>		m			
<b><u>Draw Down &amp; Recovery</u></b>					
<b>Pump Test Detail ID:</b>		1007000281			
<b>Test Type:</b>		Recovery			
<b>Test Duration:</b>		10			
<b>Test Level:</b>		6.400000095367432			
<b>Test Level UOM:</b>		m			
<b><u>Draw Down &amp; Recovery</u></b>					
<b>Pump Test Detail ID:</b>		1007000288			
<b>Test Type:</b>		Draw Down			
<b>Test Duration:</b>		30			
<b>Test Level:</b>		6.75			
<b>Test Level UOM:</b>		m			
<b><u>Draw Down &amp; Recovery</u></b>					

<b>Map Key</b>	<b>Number of Records</b>	<b>Direction/ Distance (m)</b>	<b>Elev/Diff (m)</b>	<b>Site</b>	<b>DB</b>
<b>Pump Test Detail ID:</b>		1007000290			
<b>Test Type:</b>		Draw Down			
<b>Test Duration:</b>		40			
<b>Test Level:</b>		6.75			
<b>Test Level UOM:</b>		m			
<b><u>Draw Down &amp; Recovery</u></b>					
<b>Pump Test Detail ID:</b>		1007000272			
<b>Test Type:</b>		Draw Down			
<b>Test Duration:</b>		2			
<b>Test Level:</b>		6.71999979019165			
<b>Test Level UOM:</b>		m			
<b><u>Draw Down &amp; Recovery</u></b>					
<b>Pump Test Detail ID:</b>		1007000271			
<b>Test Type:</b>		Recovery			
<b>Test Duration:</b>		1			
<b>Test Level:</b>		6.550000190734863			
<b>Test Level UOM:</b>		m			
<b><u>Draw Down &amp; Recovery</u></b>					
<b>Pump Test Detail ID:</b>		1007000274			
<b>Test Type:</b>		Draw Down			
<b>Test Duration:</b>		3			
<b>Test Level:</b>		6.730000019073486			
<b>Test Level UOM:</b>		m			
<b><u>Draw Down &amp; Recovery</u></b>					
<b>Pump Test Detail ID:</b>		1007000277			
<b>Test Type:</b>		Recovery			
<b>Test Duration:</b>		4			
<b>Test Level:</b>		6.429999828338623			
<b>Test Level UOM:</b>		m			
<b><u>Draw Down &amp; Recovery</u></b>					
<b>Pump Test Detail ID:</b>		1007000275			
<b>Test Type:</b>		Recovery			
<b>Test Duration:</b>		3			
<b>Test Level:</b>		6.449999809265137			
<b>Test Level UOM:</b>		m			
<b><u>Draw Down &amp; Recovery</u></b>					
<b>Pump Test Detail ID:</b>		1007000279			
<b>Test Type:</b>		Recovery			
<b>Test Duration:</b>		5			
<b>Test Level:</b>		6.409999847412109			
<b>Test Level UOM:</b>		m			
<b><u>Draw Down &amp; Recovery</u></b>					
<b>Pump Test Detail ID:</b>		1007000283			
<b>Test Type:</b>		Recovery			
<b>Test Duration:</b>		15			
<b>Test Level:</b>		6.400000095367432			



<i>Map Key</i>	<i>Number of Records</i>	<i>Direction/ Distance (m)</i>	<i>Elev/Diff (m)</i>	<i>Site</i>	<i>DB</i>
<i>Test Level UOM:</i>		m			
<b><u>Draw Down &amp; Recovery</u></b>					
<i>Pump Test Detail ID:</i>		1007000293			
<i>Test Type:</i>		Recovery			
<i>Test Duration:</i>		50			
<i>Test Level:</i>		6.400000095367432			
<i>Test Level UOM:</i>		m			
<b><u>Draw Down &amp; Recovery</u></b>					
<i>Pump Test Detail ID:</i>		1007000273			
<i>Test Type:</i>		Recovery			
<i>Test Duration:</i>		2			
<i>Test Level:</i>		6.480000019073486			
<i>Test Level UOM:</i>		m			
<b><u>Draw Down &amp; Recovery</u></b>					
<i>Pump Test Detail ID:</i>		1007000286			
<i>Test Type:</i>		Draw Down			
<i>Test Duration:</i>		25			
<i>Test Level:</i>		6.75			
<i>Test Level UOM:</i>		m			
<b><u>Draw Down &amp; Recovery</u></b>					
<i>Pump Test Detail ID:</i>		1007000294			
<i>Test Type:</i>		Draw Down			
<i>Test Duration:</i>		60			
<i>Test Level:</i>		6.75			
<i>Test Level UOM:</i>		m			
<b><u>Water Details</u></b>					
<i>Water ID:</i>		1007000266			
<i>Layer:</i>		1			
<i>Kind Code:</i>		1			
<i>Kind:</i>		FRESH			
<i>Water Found Depth:</i>		59.689998626708984			
<i>Water Found Depth UOM:</i>		m			
<b><u>Hole Diameter</u></b>					
<i>Hole ID:</i>		1007000264			
<i>Diameter:</i>		25.399999618530273			
<i>Depth From:</i>		0.0			
<i>Depth To:</i>		42.41999816894531			
<i>Hole Depth UOM:</i>		m			
<i>Hole Diameter UOM:</i>		cm			
<b><u>Hole Diameter</u></b>					
<i>Hole ID:</i>		1007000265			
<i>Diameter:</i>		15.550000190734863			
<i>Depth From:</i>		0.0			
<i>Depth To:</i>		60.599998474121094			
<i>Hole Depth UOM:</i>		m			
<i>Hole Diameter UOM:</i>		cm			

Map Key	Number of Records	Direction/ Distance (m)	Elev/Diff (m)	Site	DB
---------	-------------------	-------------------------	---------------	------	----

**Links**

<b>Bore Hole ID:</b>	1006789959	<b>Tag No:</b>	A209552
<b>Depth M:</b>	60.6	<b>Contractor:</b>	7526
<b>Year Completed:</b>	2017	<b>Path:</b>	729\7298633.pdf
<b>Well Completed Dt:</b>	2017/09/17	<b>Latitude:</b>	45.2433033537272
<b>Audit No:</b>	Z252213	<b>Longitude:</b>	-75.5861672642545

<a href="#">29</a>	1 of 1	NW/60.3	100.9 / 1.00	1842 CEDARLAKES WAY lot 7 con 3 GREELY ON	WWIS
--------------------	--------	---------	--------------	--	------

<b>Well ID:</b>	7209290	<b>Flowing (Y/N):</b>	
<b>Construction Date:</b>		<b>Flow Rate:</b>	
<b>Use 1st:</b>	Domestic	<b>Data Entry Status:</b>	
<b>Use 2nd:</b>		<b>Data Src:</b>	
<b>Final Well Status:</b>	Water Supply	<b>Date Received:</b>	10-Oct-2013 00:00:00
<b>Water Type:</b>		<b>Selected Flag:</b>	TRUE
<b>Casing Material:</b>		<b>Abandonment Rec:</b>	
<b>Audit No:</b>	Z155186	<b>Contractor:</b>	1119
<b>Tag:</b>	A144818	<b>Form Version:</b>	7
<b>Constructn Method:</b>		<b>Owner:</b>	
<b>Elevation (m):</b>		<b>County:</b>	OTTAWA-CARLETON
<b>Elevatn Reliabilty:</b>		<b>Lot:</b>	007
<b>Depth to Bedrock:</b>		<b>Concession:</b>	03
<b>Well Depth:</b>		<b>Concession Name:</b>	CON
<b>Overburden/Bedrock:</b>		<b>Easting NAD83:</b>	
<b>Pump Rate:</b>		<b>Northing NAD83:</b>	
<b>Static Water Level:</b>		<b>Zone:</b>	
<b>Clear/Cloudy:</b>		<b>UTM Reliability:</b>	
<b>Municipality:</b>	OSGOODE TOWNSHIP		
<b>Site Info:</b>	S/L28		

**PDF URL (Map):** [https://d2khazk8e83rdv.cloudfront.net/moe\\_mapping/downloads/2Water/Wells\\_pdfs/720\7209290.pdf](https://d2khazk8e83rdv.cloudfront.net/moe_mapping/downloads/2Water/Wells_pdfs/720\7209290.pdf)

**Additional Detail(s) (Map)**

<b>Well Completed Date:</b>	2013/08/09
<b>Year Completed:</b>	2013
<b>Depth (m):</b>	74.3712
<b>Latitude:</b>	45.2404689012472
<b>Longitude:</b>	-75.5929419743792
<b>Path:</b>	720\7209290.pdf

**Bore Hole Information**

<b>Bore Hole ID:</b>	1004599342	<b>Elevation:</b>	
<b>DP2BR:</b>		<b>Elevrc:</b>	
<b>Spatial Status:</b>		<b>Zone:</b>	18
<b>Code OB:</b>		<b>East83:</b>	453463.00
<b>Code OB Desc:</b>		<b>North83:</b>	5009835.00
<b>Open Hole:</b>		<b>Org CS:</b>	UTM83
<b>Cluster Kind:</b>		<b>UTMRC:</b>	4
<b>Date Completed:</b>	09-Aug-2013 00:00:00	<b>UTMRC Desc:</b>	margin of error : 30 m - 100 m
<b>Remarks:</b>		<b>Location Method:</b>	wwr
<b>Loc Method Desc:</b>	on Water Well Record		
<b>Elevrc Desc:</b>			
<b>Location Source Date:</b>			
<b>Improvement Location Source:</b>			
<b>Improvement Location Method:</b>			
<b>Source Revision Comment:</b>			
<b>Supplier Comment:</b>			

<b>Map Key</b>	<b>Number of Records</b>	<b>Direction/ Distance (m)</b>	<b>Elev/Diff (m)</b>	<b>Site</b>	<b>DB</b>
<b><u>Overburden and Bedrock Materials Interval</u></b>					
<b>Formation ID:</b>			1004669695		
<b>Layer:</b>			3		
<b>Color:</b>			2		
<b>General Color:</b>			GREY		
<b>Mat1:</b>			15		
<b>Most Common Material:</b>			LIMESTONE		
<b>Mat2:</b>			18		
<b>Mat2 Desc:</b>			SANDSTONE		
<b>Mat3:</b>					
<b>Mat3 Desc:</b>					
<b>Formation Top Depth:</b>			207.0		
<b>Formation End Depth:</b>			232.0		
<b>Formation End Depth UOM:</b>			ft		
<b><u>Overburden and Bedrock Materials Interval</u></b>					
<b>Formation ID:</b>			1004669694		
<b>Layer:</b>			2		
<b>Color:</b>			2		
<b>General Color:</b>			GREY		
<b>Mat1:</b>			15		
<b>Most Common Material:</b>			LIMESTONE		
<b>Mat2:</b>					
<b>Mat2 Desc:</b>					
<b>Mat3:</b>					
<b>Mat3 Desc:</b>					
<b>Formation Top Depth:</b>			21.0		
<b>Formation End Depth:</b>			207.0		
<b>Formation End Depth UOM:</b>			ft		
<b><u>Overburden and Bedrock Materials Interval</u></b>					
<b>Formation ID:</b>			1004669696		
<b>Layer:</b>			4		
<b>Color:</b>			1		
<b>General Color:</b>			WHITE		
<b>Mat1:</b>			18		
<b>Most Common Material:</b>			SANDSTONE		
<b>Mat2:</b>					
<b>Mat2 Desc:</b>					
<b>Mat3:</b>					
<b>Mat3 Desc:</b>					
<b>Formation Top Depth:</b>			232.0		
<b>Formation End Depth:</b>			238.0		
<b>Formation End Depth UOM:</b>			ft		
<b><u>Overburden and Bedrock Materials Interval</u></b>					
<b>Formation ID:</b>			1004669697		
<b>Layer:</b>			5		
<b>Color:</b>			1		
<b>General Color:</b>			WHITE		
<b>Mat1:</b>			18		
<b>Most Common Material:</b>			SANDSTONE		
<b>Mat2:</b>					

<b>Map Key</b>	<b>Number of Records</b>	<b>Direction/ Distance (m)</b>	<b>Elev/Diff (m)</b>	<b>Site</b>	<b>DB</b>
<b>Mat2 Desc:</b>					
<b>Mat3:</b>					
<b>Mat3 Desc:</b>					
<b>Formation Top Depth:</b>		238.0			
<b>Formation End Depth:</b>		244.0			
<b>Formation End Depth UOM:</b>		ft			
<b><u>Overburden and Bedrock Materials Interval</u></b>					
<b>Formation ID:</b>		1004669693			
<b>Layer:</b>		1			
<b>Color:</b>					
<b>General Color:</b>					
<b>Mat1:</b>		28			
<b>Most Common Material:</b>		SAND			
<b>Mat2:</b>		13			
<b>Mat2 Desc:</b>		BOULDERS			
<b>Mat3:</b>					
<b>Mat3 Desc:</b>					
<b>Formation Top Depth:</b>		0.0			
<b>Formation End Depth:</b>		21.0			
<b>Formation End Depth UOM:</b>		ft			
<b><u>Annular Space/Abandonment Sealing Record</u></b>					
<b>Plug ID:</b>		1004669733			
<b>Layer:</b>		1			
<b>Plug From:</b>		131.0			
<b>Plug To:</b>		121.0			
<b>Plug Depth UOM:</b>		ft			
<b><u>Annular Space/Abandonment Sealing Record</u></b>					
<b>Plug ID:</b>		1004669734			
<b>Layer:</b>		2			
<b>Plug From:</b>		121.0			
<b>Plug To:</b>		0.0			
<b>Plug Depth UOM:</b>		ft			
<b><u>Method of Construction &amp; Well Use</u></b>					
<b>Method Construction ID:</b>		1004669732			
<b>Method Construction Code:</b>		5			
<b>Method Construction:</b>		Air Percussion			
<b>Other Method Construction:</b>					
<b><u>Pipe Information</u></b>					
<b>Pipe ID:</b>		1004669691			
<b>Casing No:</b>		0			
<b>Comment:</b>					
<b>Alt Name:</b>					
<b><u>Construction Record - Casing</u></b>					
<b>Casing ID:</b>		1004669703			
<b>Layer:</b>		2			

<b>Map Key</b>	<b>Number of Records</b>	<b>Direction/ Distance (m)</b>	<b>Elev/Diff (m)</b>	<b>Site</b>	<b>DB</b>
<b>Material:</b>		4			
<b>Open Hole or Material:</b>		OPEN HOLE			
<b>Depth From:</b>		131.0			
<b>Depth To:</b>		244.0			
<b>Casing Diameter:</b>		6.0			
<b>Casing Diameter UOM:</b>		inch			
<b>Casing Depth UOM:</b>		ft			
<b><u>Construction Record - Casing</u></b>					
<b>Casing ID:</b>		1004669702			
<b>Layer:</b>		1			
<b>Material:</b>		1			
<b>Open Hole or Material:</b>		STEEL			
<b>Depth From:</b>		-2.0			
<b>Depth To:</b>		131.0			
<b>Casing Diameter:</b>		6.25			
<b>Casing Diameter UOM:</b>		inch			
<b>Casing Depth UOM:</b>		ft			
<b><u>Construction Record - Screen</u></b>					
<b>Screen ID:</b>		1004669704			
<b>Layer:</b>					
<b>Slot:</b>					
<b>Screen Top Depth:</b>					
<b>Screen End Depth:</b>					
<b>Screen Material:</b>					
<b>Screen Depth UOM:</b>		ft			
<b>Screen Diameter UOM:</b>		inch			
<b>Screen Diameter:</b>					
<b><u>Results of Well Yield Testing</u></b>					
<b>Pumping Test Method Desc:</b>					
<b>Pump Test ID:</b>		1004669692			
<b>Pump Set At:</b>		230.0			
<b>Static Level:</b>		25.41699981689453			
<b>Final Level After Pumping:</b>		28.420000076293945			
<b>Recommended Pump Depth:</b>		100.0			
<b>Pumping Rate:</b>		20.0			
<b>Flowing Rate:</b>					
<b>Recommended Pump Rate:</b>		20.0			
<b>Levels UOM:</b>		ft			
<b>Rate UOM:</b>		GPM			
<b>Water State After Test Code:</b>		0			
<b>Water State After Test:</b>					
<b>Pumping Test Method:</b>		0			
<b>Pumping Duration HR:</b>		1			
<b>Pumping Duration MIN:</b>					
<b>Flowing:</b>		No			
<b><u>Draw Down &amp; Recovery</u></b>					
<b>Pump Test Detail ID:</b>		1004669722			
<b>Test Type:</b>		Recovery			
<b>Test Duration:</b>		25			
<b>Test Level:</b>		25.41699981689453			
<b>Test Level UOM:</b>		ft			
<b><u>Draw Down &amp; Recovery</u></b>					

<b>Map Key</b>	<b>Number of Records</b>	<b>Direction/ Distance (m)</b>	<b>Elev/Diff (m)</b>	<b>Site</b>	<b>DB</b>
<b>Pump Test Detail ID:</b>		1004669712			
<b>Test Type:</b>		Recovery			
<b>Test Duration:</b>		4			
<b>Test Level:</b>		25.41699981689453			
<b>Test Level UOM:</b>		ft			
<b><u>Draw Down &amp; Recovery</u></b>					
<b>Pump Test Detail ID:</b>		1004669713			
<b>Test Type:</b>		Draw Down			
<b>Test Duration:</b>		5			
<b>Test Level:</b>		28.41699981689453			
<b>Test Level UOM:</b>		ft			
<b><u>Draw Down &amp; Recovery</u></b>					
<b>Pump Test Detail ID:</b>		1004669718			
<b>Test Type:</b>		Recovery			
<b>Test Duration:</b>		15			
<b>Test Level:</b>		25.41699981689453			
<b>Test Level UOM:</b>		ft			
<b><u>Draw Down &amp; Recovery</u></b>					
<b>Pump Test Detail ID:</b>		1004669705			
<b>Test Type:</b>		Draw Down			
<b>Test Duration:</b>		1			
<b>Test Level:</b>		28.41699981689453			
<b>Test Level UOM:</b>		ft			
<b><u>Draw Down &amp; Recovery</u></b>					
<b>Pump Test Detail ID:</b>		1004669715			
<b>Test Type:</b>		Draw Down			
<b>Test Duration:</b>		10			
<b>Test Level:</b>		28.41699981689453			
<b>Test Level UOM:</b>		ft			
<b><u>Draw Down &amp; Recovery</u></b>					
<b>Pump Test Detail ID:</b>		1004669719			
<b>Test Type:</b>		Draw Down			
<b>Test Duration:</b>		20			
<b>Test Level:</b>		28.41699981689453			
<b>Test Level UOM:</b>		ft			
<b><u>Draw Down &amp; Recovery</u></b>					
<b>Pump Test Detail ID:</b>		1004669724			
<b>Test Type:</b>		Recovery			
<b>Test Duration:</b>		30			
<b>Test Level:</b>		25.41699981689453			
<b>Test Level UOM:</b>		ft			
<b><u>Draw Down &amp; Recovery</u></b>					
<b>Pump Test Detail ID:</b>		1004669709			
<b>Test Type:</b>		Draw Down			
<b>Test Duration:</b>		3			
<b>Test Level:</b>		28.41699981689453			

<i>Map Key</i>	<i>Number of Records</i>	<i>Direction/ Distance (m)</i>	<i>Elev/Diff (m)</i>	<i>Site</i>	<i>DB</i>
<b>Test Level UOM:</b>		ft			
<b><u>Draw Down &amp; Recovery</u></b>					
<b>Pump Test Detail ID:</b>		1004669717			
<b>Test Type:</b>		Draw Down			
<b>Test Duration:</b>		15			
<b>Test Level:</b>		28.41699981689453			
<b>Test Level UOM:</b>		ft			
<b><u>Draw Down &amp; Recovery</u></b>					
<b>Pump Test Detail ID:</b>		1004669706			
<b>Test Type:</b>		Recovery			
<b>Test Duration:</b>		1			
<b>Test Level:</b>		25.41699981689453			
<b>Test Level UOM:</b>		ft			
<b><u>Draw Down &amp; Recovery</u></b>					
<b>Pump Test Detail ID:</b>		1004669707			
<b>Test Type:</b>		Draw Down			
<b>Test Duration:</b>		2			
<b>Test Level:</b>		28.41699981689453			
<b>Test Level UOM:</b>		ft			
<b><u>Draw Down &amp; Recovery</u></b>					
<b>Pump Test Detail ID:</b>		1004669708			
<b>Test Type:</b>		Recovery			
<b>Test Duration:</b>		2			
<b>Test Level:</b>		25.41699981689453			
<b>Test Level UOM:</b>		ft			
<b><u>Draw Down &amp; Recovery</u></b>					
<b>Pump Test Detail ID:</b>		1004669711			
<b>Test Type:</b>		Draw Down			
<b>Test Duration:</b>		4			
<b>Test Level:</b>		28.41699981689453			
<b>Test Level UOM:</b>		ft			
<b><u>Draw Down &amp; Recovery</u></b>					
<b>Pump Test Detail ID:</b>		1004669725			
<b>Test Type:</b>		Draw Down			
<b>Test Duration:</b>		40			
<b>Test Level:</b>		28.41699981689453			
<b>Test Level UOM:</b>		ft			
<b><u>Draw Down &amp; Recovery</u></b>					
<b>Pump Test Detail ID:</b>		1004669726			
<b>Test Type:</b>		Recovery			
<b>Test Duration:</b>		40			
<b>Test Level:</b>		25.41699981689453			
<b>Test Level UOM:</b>		ft			
<b><u>Draw Down &amp; Recovery</u></b>					

<i>Map Key</i>	<i>Number of Records</i>	<i>Direction/ Distance (m)</i>	<i>Elev/Diff (m)</i>	<i>Site</i>	<i>DB</i>
<b>Pump Test Detail ID:</b>		1004669728			
<b>Test Type:</b>		Recovery			
<b>Test Duration:</b>		50			
<b>Test Level:</b>		25.41699981689453			
<b>Test Level UOM:</b>		ft			
<b><u>Draw Down &amp; Recovery</u></b>					
<b>Pump Test Detail ID:</b>		1004669716			
<b>Test Type:</b>		Recovery			
<b>Test Duration:</b>		10			
<b>Test Level:</b>		25.41699981689453			
<b>Test Level UOM:</b>		ft			
<b><u>Draw Down &amp; Recovery</u></b>					
<b>Pump Test Detail ID:</b>		1004669729			
<b>Test Type:</b>		Draw Down			
<b>Test Duration:</b>		60			
<b>Test Level:</b>		28.41699981689453			
<b>Test Level UOM:</b>		ft			
<b><u>Draw Down &amp; Recovery</u></b>					
<b>Pump Test Detail ID:</b>		1004669730			
<b>Test Type:</b>		Recovery			
<b>Test Duration:</b>		60			
<b>Test Level:</b>		25.41699981689453			
<b>Test Level UOM:</b>		ft			
<b><u>Draw Down &amp; Recovery</u></b>					
<b>Pump Test Detail ID:</b>		1004669710			
<b>Test Type:</b>		Recovery			
<b>Test Duration:</b>		3			
<b>Test Level:</b>		25.41699981689453			
<b>Test Level UOM:</b>		ft			
<b><u>Draw Down &amp; Recovery</u></b>					
<b>Pump Test Detail ID:</b>		1004669714			
<b>Test Type:</b>		Recovery			
<b>Test Duration:</b>		5			
<b>Test Level:</b>		25.41699981689453			
<b>Test Level UOM:</b>		ft			
<b><u>Draw Down &amp; Recovery</u></b>					
<b>Pump Test Detail ID:</b>		1004669720			
<b>Test Type:</b>		Recovery			
<b>Test Duration:</b>		20			
<b>Test Level:</b>		25.41699981689453			
<b>Test Level UOM:</b>		ft			
<b><u>Draw Down &amp; Recovery</u></b>					
<b>Pump Test Detail ID:</b>		1004669721			
<b>Test Type:</b>		Draw Down			
<b>Test Duration:</b>		25			



<i>Map Key</i>	<i>Number of Records</i>	<i>Direction/ Distance (m)</i>	<i>Elev/Diff (m)</i>	<i>Site</i>	<i>DB</i>
<b>Test Level:</b>		28.41699981689453			
<b>Test Level UOM:</b>		ft			
<b><u>Draw Down &amp; Recovery</u></b>					
<b>Pump Test Detail ID:</b>		1004669723			
<b>Test Type:</b>		Draw Down			
<b>Test Duration:</b>		30			
<b>Test Level:</b>		28.41699981689453			
<b>Test Level UOM:</b>		ft			
<b><u>Draw Down &amp; Recovery</u></b>					
<b>Pump Test Detail ID:</b>		1004669727			
<b>Test Type:</b>		Draw Down			
<b>Test Duration:</b>		50			
<b>Test Level:</b>		28.41699981689453			
<b>Test Level UOM:</b>		ft			
<b><u>Water Details</u></b>					
<b>Water ID:</b>		1004669701			
<b>Layer:</b>		2			
<b>Kind Code:</b>		8			
<b>Kind:</b>		Untested			
<b>Water Found Depth:</b>		238.0			
<b>Water Found Depth UOM:</b>		ft			
<b><u>Water Details</u></b>					
<b>Water ID:</b>		1004669700			
<b>Layer:</b>		1			
<b>Kind Code:</b>		8			
<b>Kind:</b>		Untested			
<b>Water Found Depth:</b>		231.0			
<b>Water Found Depth UOM:</b>		ft			
<b><u>Hole Diameter</u></b>					
<b>Hole ID:</b>		1004669699			
<b>Diameter:</b>		6.0			
<b>Depth From:</b>		131.0			
<b>Depth To:</b>		244.0			
<b>Hole Depth UOM:</b>		ft			
<b>Hole Diameter UOM:</b>		inch			
<b><u>Hole Diameter</u></b>					
<b>Hole ID:</b>		1004669698			
<b>Diameter:</b>		9.75			
<b>Depth From:</b>		0.0			
<b>Depth To:</b>		131.0			
<b>Hole Depth UOM:</b>		ft			
<b>Hole Diameter UOM:</b>		inch			
<b><u>Links</u></b>					
<b>Bore Hole ID:</b>	1004599342			<b>Tag No:</b>	A144818
<b>Depth M:</b>	74.3712			<b>Contractor:</b>	1119
<b>Year Completed:</b>	2013			<b>Path:</b>	720\7209290.pdf

Map Key	Number of Records	Direction/ Distance (m)	Elev/Diff (m)	Site	DB
Well Completed Dt: Audit No:	2013/08/09 Z155186			Latitude: Longitude:	45.2404689012472 -75.5929419743792

<a href="#">30</a>	1 of 1	NE/60.6	100.9 / 1.00	1772 CEDARLAKES WAY lot 7 con 3 GREELY ON	WWIS
Well ID:	7268432			Flowing (Y/N):	
Construction Date:				Flow Rate:	
Use 1st:	Domestic			Data Entry Status:	
Use 2nd:				Data Src:	
Final Well Status:	Water Supply			Date Received:	10-Aug-2016 00:00:00
Water Type:				Selected Flag:	TRUE
Casing Material:				Abandonment Rec:	
Audit No:	Z202818			Contractor:	1119
Tag:	A199893			Form Version:	7
Constructn Method:				Owner:	
Elevation (m):				County:	OTTAWA-CARLETON
Elevatn Reliability:				Lot:	007
Depth to Bedrock:				Concession:	03
Well Depth:				Concession Name:	CON
Overburden/Bedrock:				Easting NAD83:	
Pump Rate:				Northing NAD83:	
Static Water Level:				Zone:	
Clear/Cloudy:				UTM Reliability:	
Municipality:	OSGOODE TOWNSHIP				
Site Info:	S/L 7-2				

PDF URL (Map): [https://d2khazk8e83rdv.cloudfront.net/moe\\_mapping/downloads/2Water/Wells\\_pdfs/726\7268432.pdf](https://d2khazk8e83rdv.cloudfront.net/moe_mapping/downloads/2Water/Wells_pdfs/726\7268432.pdf)

#### Additional Detail(s) (Map)

Well Completed Date: 2016/05/30  
Year Completed: 2016  
Depth (m): 62.484  
Latitude: 45.2427200180015  
Longitude: -75.5875756061516  
Path: 726\7268432.pdf

#### Bore Hole Information

Bore Hole ID:	1006196222	Elevation:	
DP2BR:		Elevrc:	
Spatial Status:		Zone:	18
Code OB:		East83:	453886.00
Code OB Desc:		North83:	5010082.00
Open Hole:		Org CS:	UTM83
Cluster Kind:		UTMRC:	4
Date Completed:	30-May-2016 00:00:00	UTMRC Desc:	margin of error : 30 m - 100 m
Remarks:		Location Method:	wwr
Loc Method Desc:	on Water Well Record		
Elevrc Desc:			
Location Source Date:			
Improvement Location Source:			
Improvement Location Method:			
Source Revision Comment:			
Supplier Comment:			

#### Overburden and Bedrock

##### Materials Interval

Formation ID: 1006202449  
Layer: 1

<b>Map Key</b>	<b>Number of Records</b>	<b>Direction/ Distance (m)</b>	<b>Elev/Diff (m)</b>	<b>Site</b>	<b>DB</b>
<b>Color:</b>					
<b>General Color:</b>					
<b>Mat1:</b>		28			
<b>Most Common Material:</b>		SAND			
<b>Mat2:</b>		13			
<b>Mat2 Desc:</b>		BOULDERS			
<b>Mat3:</b>					
<b>Mat3 Desc:</b>					
<b>Formation Top Depth:</b>		0.0			
<b>Formation End Depth:</b>		29.0			
<b>Formation End Depth UOM:</b>		ft			
<b><u>Overburden and Bedrock</u></b>					
<b><u>Materials Interval</u></b>					
<b>Formation ID:</b>		1006202453			
<b>Layer:</b>		5			
<b>Color:</b>		2			
<b>General Color:</b>		GREY			
<b>Mat1:</b>		18			
<b>Most Common Material:</b>		SANDSTONE			
<b>Mat2:</b>					
<b>Mat2 Desc:</b>					
<b>Mat3:</b>					
<b>Mat3 Desc:</b>					
<b>Formation Top Depth:</b>		199.0			
<b>Formation End Depth:</b>		205.0			
<b>Formation End Depth UOM:</b>		ft			
<b><u>Overburden and Bedrock</u></b>					
<b><u>Materials Interval</u></b>					
<b>Formation ID:</b>		1006202450			
<b>Layer:</b>		2			
<b>Color:</b>					
<b>General Color:</b>					
<b>Mat1:</b>		11			
<b>Most Common Material:</b>		GRAVEL			
<b>Mat2:</b>					
<b>Mat2 Desc:</b>					
<b>Mat3:</b>					
<b>Mat3 Desc:</b>					
<b>Formation Top Depth:</b>		29.0			
<b>Formation End Depth:</b>		37.0			
<b>Formation End Depth UOM:</b>		ft			
<b><u>Overburden and Bedrock</u></b>					
<b><u>Materials Interval</u></b>					
<b>Formation ID:</b>		1006202452			
<b>Layer:</b>		4			
<b>Color:</b>		2			
<b>General Color:</b>		GREY			
<b>Mat1:</b>		18			
<b>Most Common Material:</b>		SANDSTONE			
<b>Mat2:</b>					
<b>Mat2 Desc:</b>					
<b>Mat3:</b>					
<b>Mat3 Desc:</b>					
<b>Formation Top Depth:</b>		116.0			
<b>Formation End Depth:</b>		199.0			
<b>Formation End Depth UOM:</b>		ft			

<b>Map Key</b>	<b>Number of Records</b>	<b>Direction/ Distance (m)</b>	<b>Elev/Diff (m)</b>	<b>Site</b>	<b>DB</b>
<b><u>Overburden and Bedrock Materials Interval</u></b>					
<b>Formation ID:</b>		1006202451			
<b>Layer:</b>		3			
<b>Color:</b>		2			
<b>General Color:</b>		GREY			
<b>Mat1:</b>		15			
<b>Most Common Material:</b>		LIMESTONE			
<b>Mat2:</b>					
<b>Mat2 Desc:</b>					
<b>Mat3:</b>					
<b>Mat3 Desc:</b>					
<b>Formation Top Depth:</b>		37.0			
<b>Formation End Depth:</b>		116.0			
<b>Formation End Depth UOM:</b>		ft			
<b><u>Annular Space/Abandonment Sealing Record</u></b>					
<b>Plug ID:</b>		1006202489			
<b>Layer:</b>		2			
<b>Plug From:</b>		121.0			
<b>Plug To:</b>		0.0			
<b>Plug Depth UOM:</b>		ft			
<b><u>Annular Space/Abandonment Sealing Record</u></b>					
<b>Plug ID:</b>		1006202488			
<b>Layer:</b>		1			
<b>Plug From:</b>		131.0			
<b>Plug To:</b>		121.0			
<b>Plug Depth UOM:</b>		ft			
<b><u>Method of Construction &amp; Well Use</u></b>					
<b>Method Construction ID:</b>		1006202487			
<b>Method Construction Code:</b>		5			
<b>Method Construction:</b>		Air Percussion			
<b>Other Method Construction:</b>					
<b><u>Pipe Information</u></b>					
<b>Pipe ID:</b>		1006202447			
<b>Casing No:</b>		0			
<b>Comment:</b>					
<b>Alt Name:</b>					
<b><u>Construction Record - Casing</u></b>					
<b>Casing ID:</b>		1006202457			
<b>Layer:</b>		1			
<b>Material:</b>		1			
<b>Open Hole or Material:</b>		STEEL			
<b>Depth From:</b>		-2.0			
<b>Depth To:</b>		131.0			
<b>Casing Diameter:</b>		6.25			
<b>Casing Diameter UOM:</b>		inch			
<b>Casing Depth UOM:</b>		ft			

<b>Map Key</b>	<b>Number of Records</b>	<b>Direction/ Distance (m)</b>	<b>Elev/Diff (m)</b>	<b>Site</b>	<b>DB</b>
<b><u>Construction Record - Casing</u></b>					
<b>Casing ID:</b>			1006202458		
<b>Layer:</b>			2		
<b>Material:</b>			4		
<b>Open Hole or Material:</b>			OPEN HOLE		
<b>Depth From:</b>			131.0		
<b>Depth To:</b>			205.0		
<b>Casing Diameter:</b>			6.0		
<b>Casing Diameter UOM:</b>			inch		
<b>Casing Depth UOM:</b>			ft		
<b><u>Construction Record - Screen</u></b>					
<b>Screen ID:</b>			1006202459		
<b>Layer:</b>					
<b>Slot:</b>					
<b>Screen Top Depth:</b>					
<b>Screen End Depth:</b>					
<b>Screen Material:</b>					
<b>Screen Depth UOM:</b>			ft		
<b>Screen Diameter UOM:</b>			inch		
<b>Screen Diameter:</b>					
<b><u>Results of Well Yield Testing</u></b>					
<b>Pumping Test Method Desc:</b>					
<b>Pump Test ID:</b>			1006202448		
<b>Pump Set At:</b>			190.0		
<b>Static Level:</b>			31.16699981689453		
<b>Final Level After Pumping:</b>			32.25		
<b>Recommended Pump Depth:</b>			100.0		
<b>Pumping Rate:</b>			20.0		
<b>Flowing Rate:</b>					
<b>Recommended Pump Rate:</b>			20.0		
<b>Levels UOM:</b>			ft		
<b>Rate UOM:</b>			GPM		
<b>Water State After Test Code:</b>			0		
<b>Water State After Test:</b>					
<b>Pumping Test Method:</b>			0		
<b>Pumping Duration HR:</b>			1		
<b>Pumping Duration MIN:</b>			0		
<b>Flowing:</b>			No		
<b><u>Draw Down &amp; Recovery</u></b>					
<b>Pump Test Detail ID:</b>			1006202460		
<b>Test Type:</b>			Draw Down		
<b>Test Duration:</b>			1		
<b>Test Level:</b>			32.25		
<b>Test Level UOM:</b>			ft		
<b><u>Draw Down &amp; Recovery</u></b>					
<b>Pump Test Detail ID:</b>			1006202461		
<b>Test Type:</b>			Recovery		
<b>Test Duration:</b>			1		
<b>Test Level:</b>			31.41699981689453		
<b>Test Level UOM:</b>			ft		

<b>Map Key</b>	<b>Number of Records</b>	<b>Direction/ Distance (m)</b>	<b>Elev/Diff (m)</b>	<b>Site</b>	<b>DB</b>
<b><u>Draw Down &amp; Recovery</u></b>					
<b>Pump Test Detail ID:</b>		1006202462			
<b>Test Type:</b>		Draw Down			
<b>Test Duration:</b>		2			
<b>Test Level:</b>		32.25			
<b>Test Level UOM:</b>		ft			
<b><u>Draw Down &amp; Recovery</u></b>					
<b>Pump Test Detail ID:</b>		1006202463			
<b>Test Type:</b>		Recovery			
<b>Test Duration:</b>		2			
<b>Test Level:</b>		31.41699981689453			
<b>Test Level UOM:</b>		ft			
<b><u>Draw Down &amp; Recovery</u></b>					
<b>Pump Test Detail ID:</b>		1006202477			
<b>Test Type:</b>		Recovery			
<b>Test Duration:</b>		25			
<b>Test Level:</b>		31.16699981689453			
<b>Test Level UOM:</b>		ft			
<b><u>Draw Down &amp; Recovery</u></b>					
<b>Pump Test Detail ID:</b>		1006202484			
<b>Test Type:</b>		Draw Down			
<b>Test Duration:</b>		60			
<b>Test Level:</b>		32.25			
<b>Test Level UOM:</b>		ft			
<b><u>Draw Down &amp; Recovery</u></b>					
<b>Pump Test Detail ID:</b>		1006202469			
<b>Test Type:</b>		Recovery			
<b>Test Duration:</b>		5			
<b>Test Level:</b>		31.25			
<b>Test Level UOM:</b>		ft			
<b><u>Draw Down &amp; Recovery</u></b>					
<b>Pump Test Detail ID:</b>		1006202478			
<b>Test Type:</b>		Draw Down			
<b>Test Duration:</b>		30			
<b>Test Level:</b>		32.25			
<b>Test Level UOM:</b>		ft			
<b><u>Draw Down &amp; Recovery</u></b>					
<b>Pump Test Detail ID:</b>		1006202479			
<b>Test Type:</b>		Recovery			
<b>Test Duration:</b>		30			
<b>Test Level:</b>		31.16699981689453			
<b>Test Level UOM:</b>		ft			
<b><u>Draw Down &amp; Recovery</u></b>					
<b>Pump Test Detail ID:</b>		1006202472			
<b>Test Type:</b>		Draw Down			

<i>Map Key</i>	<i>Number of Records</i>	<i>Direction/ Distance (m)</i>	<i>Elev/Diff (m)</i>	<i>Site</i>	<i>DB</i>
<i>Test Duration:</i>		15			
<i>Test Level:</i>		32.25			
<i>Test Level UOM:</i>		ft			
<b><u>Draw Down &amp; Recovery</u></b>					
<i>Pump Test Detail ID:</i>		1006202476			
<i>Test Type:</i>		Draw Down			
<i>Test Duration:</i>		25			
<i>Test Level:</i>		32.25			
<i>Test Level UOM:</i>		ft			
<b><u>Draw Down &amp; Recovery</u></b>					
<i>Pump Test Detail ID:</i>		1006202481			
<i>Test Type:</i>		Recovery			
<i>Test Duration:</i>		40			
<i>Test Level:</i>		31.16699981689453			
<i>Test Level UOM:</i>		ft			
<b><u>Draw Down &amp; Recovery</u></b>					
<i>Pump Test Detail ID:</i>		1006202464			
<i>Test Type:</i>		Draw Down			
<i>Test Duration:</i>		3			
<i>Test Level:</i>		32.25			
<i>Test Level UOM:</i>		ft			
<b><u>Draw Down &amp; Recovery</u></b>					
<i>Pump Test Detail ID:</i>		1006202466			
<i>Test Type:</i>		Draw Down			
<i>Test Duration:</i>		4			
<i>Test Level:</i>		32.25			
<i>Test Level UOM:</i>		ft			
<b><u>Draw Down &amp; Recovery</u></b>					
<i>Pump Test Detail ID:</i>		1006202485			
<i>Test Type:</i>		Recovery			
<i>Test Duration:</i>		60			
<i>Test Level:</i>		31.16699981689453			
<i>Test Level UOM:</i>		ft			
<b><u>Draw Down &amp; Recovery</u></b>					
<i>Pump Test Detail ID:</i>		1006202474			
<i>Test Type:</i>		Draw Down			
<i>Test Duration:</i>		20			
<i>Test Level:</i>		32.25			
<i>Test Level UOM:</i>		ft			
<b><u>Draw Down &amp; Recovery</u></b>					
<i>Pump Test Detail ID:</i>		1006202470			
<i>Test Type:</i>		Draw Down			
<i>Test Duration:</i>		10			
<i>Test Level:</i>		32.25			
<i>Test Level UOM:</i>		ft			

<i>Map Key</i>	<i>Number of Records</i>	<i>Direction/ Distance (m)</i>	<i>Elev/Diff (m)</i>	<i>Site</i>	<i>DB</i>
<b><u>Draw Down &amp; Recovery</u></b>					
<b>Pump Test Detail ID:</b>			1006202475		
<b>Test Type:</b>			Recovery		
<b>Test Duration:</b>			20		
<b>Test Level:</b>			31.16699981689453		
<b>Test Level UOM:</b>			ft		
<b><u>Draw Down &amp; Recovery</u></b>					
<b>Pump Test Detail ID:</b>			1006202482		
<b>Test Type:</b>			Draw Down		
<b>Test Duration:</b>			50		
<b>Test Level:</b>			32.25		
<b>Test Level UOM:</b>			ft		
<b><u>Draw Down &amp; Recovery</u></b>					
<b>Pump Test Detail ID:</b>			1006202467		
<b>Test Type:</b>			Recovery		
<b>Test Duration:</b>			4		
<b>Test Level:</b>			31.33300018310547		
<b>Test Level UOM:</b>			ft		
<b><u>Draw Down &amp; Recovery</u></b>					
<b>Pump Test Detail ID:</b>			1006202473		
<b>Test Type:</b>			Recovery		
<b>Test Duration:</b>			15		
<b>Test Level:</b>			31.16699981689453		
<b>Test Level UOM:</b>			ft		
<b><u>Draw Down &amp; Recovery</u></b>					
<b>Pump Test Detail ID:</b>			1006202480		
<b>Test Type:</b>			Draw Down		
<b>Test Duration:</b>			40		
<b>Test Level:</b>			32.25		
<b>Test Level UOM:</b>			ft		
<b><u>Draw Down &amp; Recovery</u></b>					
<b>Pump Test Detail ID:</b>			1006202465		
<b>Test Type:</b>			Recovery		
<b>Test Duration:</b>			3		
<b>Test Level:</b>			31.41699981689453		
<b>Test Level UOM:</b>			ft		
<b><u>Draw Down &amp; Recovery</u></b>					
<b>Pump Test Detail ID:</b>			1006202468		
<b>Test Type:</b>			Draw Down		
<b>Test Duration:</b>			5		
<b>Test Level:</b>			32.25		
<b>Test Level UOM:</b>			ft		
<b><u>Draw Down &amp; Recovery</u></b>					
<b>Pump Test Detail ID:</b>			1006202471		



Map Key	Number of Records	Direction/ Distance (m)	Elev/Diff (m)	Site	DB
<b>Test Type:</b>		Recovery			
<b>Test Duration:</b>		10			
<b>Test Level:</b>		31.16699981689453			
<b>Test Level UOM:</b>		ft			
<b><u>Draw Down &amp; Recovery</u></b>					
<b>Pump Test Detail ID:</b>		1006202483			
<b>Test Type:</b>		Recovery			
<b>Test Duration:</b>		50			
<b>Test Level:</b>		31.16699981689453			
<b>Test Level UOM:</b>		ft			
<b><u>Water Details</u></b>					
<b>Water ID:</b>		1006202456			
<b>Layer:</b>		1			
<b>Kind Code:</b>		8			
<b>Kind:</b>		Untested			
<b>Water Found Depth:</b>		199.0			
<b>Water Found Depth UOM:</b>		ft			
<b><u>Hole Diameter</u></b>					
<b>Hole ID:</b>		1006202454			
<b>Diameter:</b>		9.75			
<b>Depth From:</b>		0.0			
<b>Depth To:</b>		131.0			
<b>Hole Depth UOM:</b>		ft			
<b>Hole Diameter UOM:</b>		inch			
<b><u>Hole Diameter</u></b>					
<b>Hole ID:</b>		1006202455			
<b>Diameter:</b>		6.0			
<b>Depth From:</b>		131.0			
<b>Depth To:</b>		205.0			
<b>Hole Depth UOM:</b>		ft			
<b>Hole Diameter UOM:</b>		inch			
<b><u>Links</u></b>					
<b>Bore Hole ID:</b>		1006196222		<b>Tag No:</b> A199893	
<b>Depth M:</b>		62.484		<b>Contractor:</b> 1119	
<b>Year Completed:</b>		2016		<b>Path:</b> 7267268432.pdf	
<b>Well Completed Dt:</b>		2016/05/30		<b>Latitude:</b> 45.2427200180015	
<b>Audit No:</b>		Z202818		<b>Longitude:</b> -75.5875756061516	

<a href="#">31</a>	1 of 1	WNW/60.8	99.9 / 0.00	lot 7 con 3 ON	WWIS
<b>Well ID:</b>		7272964		<b>Flowing (Y/N):</b>	
<b>Construction Date:</b>				<b>Flow Rate:</b>	
<b>Use 1st:</b>		Domestic		<b>Data Entry Status:</b>	
<b>Use 2nd:</b>				<b>Data Src:</b>	
<b>Final Well Status:</b>		Water Supply		<b>Date Received:</b> 11-Oct-2016 00:00:00	
<b>Water Type:</b>				<b>Selected Flag:</b> TRUE	
<b>Casing Material:</b>				<b>Abandonment Rec:</b>	
<b>Audit No:</b>		Z237182		<b>Contractor:</b> 1119	
<b>Tag:</b>		A186982		<b>Form Version:</b> 7	
<b>Constructn Method:</b>				<b>Owner:</b>	

Map Key	Number of Records	Direction/ Distance (m)	Elev/Diff (m)	Site	DB
<b>Elevation (m):</b> <b>Elevatn Reliabilty:</b> <b>Depth to Bedrock:</b> <b>Well Depth:</b> <b>Overburden/Bedrock:</b> <b>Pump Rate:</b> <b>Static Water Level:</b> <b>Clear/Cloudy:</b> <b>Municipality:</b> <b>Site Info:</b>		OSGOODE TOWNSHIP		<b>County:</b> OTTAWA-CARLETON <b>Lot:</b> 007 <b>Concession:</b> 03 <b>Concession Name:</b> CON <b>Easting NAD83:</b> <b>Northing NAD83:</b> <b>Zone:</b> <b>UTM Reliability:</b>	
<b>PDF URL (Map):</b>		https://d2khazk8e83rdv.cloudfront.net/moe_mapping/downloads/2Water/Wells_pdfs/727\7272964.pdf			
<b><u>Additional Detail(s) (Map)</u></b>					
<b>Well Completed Date:</b>		2016/08/11			
<b>Year Completed:</b>		2016			
<b>Depth (m):</b>		49.3776			
<b>Latitude:</b>		45.2398946160692			
<b>Longitude:</b>		-75.5943247892312			
<b>Path:</b>		727\7272964.pdf			
<b><u>Bore Hole Information</u></b>					
<b>Bore Hole ID:</b>		1006270702		<b>Elevation:</b>	
<b>DP2BR:</b>				<b>Elevrc:</b>	
<b>Spatial Status:</b>				<b>Zone:</b> 18	
<b>Code OB:</b>				<b>East83:</b> 453354.00	
<b>Code OB Desc:</b>				<b>North83:</b> 5009772.00	
<b>Open Hole:</b>				<b>Org CS:</b> UTM83	
<b>Cluster Kind:</b>				<b>UTMRC:</b> 4	
<b>Date Completed:</b>		11-Aug-2016 00:00:00		<b>UTMRC Desc:</b> margin of error : 30 m - 100 m	
<b>Remarks:</b>				<b>Location Method:</b> wwr	
<b>Loc Method Desc:</b>		on Water Well Record			
<b>Elevrc Desc:</b>					
<b>Location Source Date:</b>					
<b>Improvement Location Source:</b>					
<b>Improvement Location Method:</b>					
<b>Source Revision Comment:</b>					
<b>Supplier Comment:</b>					
<b><u>Overburden and Bedrock</u></b>					
<b><u>Materials Interval</u></b>					
<b>Formation ID:</b>		1006404368			
<b>Layer:</b>		1			
<b>Color:</b>					
<b>General Color:</b>					
<b>Mat1:</b>		28			
<b>Most Common Material:</b>		SAND			
<b>Mat2:</b>		11			
<b>Mat2 Desc:</b>		GRAVEL			
<b>Mat3:</b>		13			
<b>Mat3 Desc:</b>		BOULDERS			
<b>Formation Top Depth:</b>		0.0			
<b>Formation End Depth:</b>		36.0			
<b>Formation End Depth UOM:</b>		ft			
<b><u>Overburden and Bedrock</u></b>					
<b><u>Materials Interval</u></b>					
<b>Formation ID:</b>		1006404369			

<b>Map Key</b>	<b>Number of Records</b>	<b>Direction/ Distance (m)</b>	<b>Elev/Diff (m)</b>	<b>Site</b>	<b>DB</b>
<b>Layer:</b>		2			
<b>Color:</b>		2			
<b>General Color:</b>		GREY			
<b>Mat1:</b>		15			
<b>Most Common Material:</b>		LIMESTONE			
<b>Mat2:</b>					
<b>Mat2 Desc:</b>					
<b>Mat3:</b>					
<b>Mat3 Desc:</b>					
<b>Formation Top Depth:</b>		36.0			
<b>Formation End Depth:</b>		111.0			
<b>Formation End Depth UOM:</b>		ft			
<b><u>Overburden and Bedrock</u></b>					
<b><u>Materials Interval</u></b>					
<b>Formation ID:</b>		1006404370			
<b>Layer:</b>		3			
<b>Color:</b>		2			
<b>General Color:</b>		GREY			
<b>Mat1:</b>		18			
<b>Most Common Material:</b>		SANDSTONE			
<b>Mat2:</b>		15			
<b>Mat2 Desc:</b>		LIMESTONE			
<b>Mat3:</b>					
<b>Mat3 Desc:</b>					
<b>Formation Top Depth:</b>		111.0			
<b>Formation End Depth:</b>		135.0			
<b>Formation End Depth UOM:</b>		ft			
<b><u>Overburden and Bedrock</u></b>					
<b><u>Materials Interval</u></b>					
<b>Formation ID:</b>		1006404372			
<b>Layer:</b>		5			
<b>Color:</b>		2			
<b>General Color:</b>		GREY			
<b>Mat1:</b>		18			
<b>Most Common Material:</b>		SANDSTONE			
<b>Mat2:</b>		15			
<b>Mat2 Desc:</b>		LIMESTONE			
<b>Mat3:</b>					
<b>Mat3 Desc:</b>					
<b>Formation Top Depth:</b>		153.0			
<b>Formation End Depth:</b>		162.0			
<b>Formation End Depth UOM:</b>		ft			
<b><u>Overburden and Bedrock</u></b>					
<b><u>Materials Interval</u></b>					
<b>Formation ID:</b>		1006404371			
<b>Layer:</b>		4			
<b>Color:</b>		2			
<b>General Color:</b>		GREY			
<b>Mat1:</b>		18			
<b>Most Common Material:</b>		SANDSTONE			
<b>Mat2:</b>		15			
<b>Mat2 Desc:</b>		LIMESTONE			
<b>Mat3:</b>					
<b>Mat3 Desc:</b>					
<b>Formation Top Depth:</b>		135.0			
<b>Formation End Depth:</b>		153.0			
<b>Formation End Depth UOM:</b>		ft			

<i>Map Key</i>	<i>Number of Records</i>	<i>Direction/ Distance (m)</i>	<i>Elev/Diff (m)</i>	<i>Site</i>	<i>DB</i>
<b><u>Annular Space/Abandonment Sealing Record</u></b>					
<b>Plug ID:</b>		1006404409			
<b>Layer:</b>		2			
<b>Plug From:</b>		121.0			
<b>Plug To:</b>		131.0			
<b>Plug Depth UOM:</b>		ft			
<b><u>Annular Space/Abandonment Sealing Record</u></b>					
<b>Plug ID:</b>		1006404408			
<b>Layer:</b>		1			
<b>Plug From:</b>		0.0			
<b>Plug To:</b>		121.0			
<b>Plug Depth UOM:</b>		ft			
<b><u>Method of Construction &amp; Well Use</u></b>					
<b>Method Construction ID:</b>		1006404407			
<b>Method Construction Code:</b>		5			
<b>Method Construction:</b>		Air Percussion			
<b>Other Method Construction:</b>					
<b><u>Pipe Information</u></b>					
<b>Pipe ID:</b>		1006404366			
<b>Casing No:</b>		0			
<b>Comment:</b>					
<b>Alt Name:</b>					
<b><u>Construction Record - Casing</u></b>					
<b>Casing ID:</b>		1006404378			
<b>Layer:</b>		2			
<b>Material:</b>		4			
<b>Open Hole or Material:</b>		OPEN HOLE			
<b>Depth From:</b>		131.0			
<b>Depth To:</b>		162.0			
<b>Casing Diameter:</b>		6.0625			
<b>Casing Diameter UOM:</b>		inch			
<b>Casing Depth UOM:</b>		ft			
<b><u>Construction Record - Casing</u></b>					
<b>Casing ID:</b>		1006404377			
<b>Layer:</b>		1			
<b>Material:</b>		1			
<b>Open Hole or Material:</b>		STEEL			
<b>Depth From:</b>		-2.0			
<b>Depth To:</b>		131.0			
<b>Casing Diameter:</b>		6.25			
<b>Casing Diameter UOM:</b>		inch			
<b>Casing Depth UOM:</b>		ft			
<b><u>Construction Record - Screen</u></b>					

<b>Map Key</b>	<b>Number of Records</b>	<b>Direction/ Distance (m)</b>	<b>Elev/Diff (m)</b>	<b>Site</b>	<b>DB</b>
<b>Screen ID:</b>		1006404379			
<b>Layer:</b>					
<b>Slot:</b>					
<b>Screen Top Depth:</b>					
<b>Screen End Depth:</b>					
<b>Screen Material:</b>					
<b>Screen Depth UOM:</b>		ft			
<b>Screen Diameter UOM:</b>		inch			
<b>Screen Diameter:</b>					
<b><u>Results of Well Yield Testing</u></b>					
<b>Pumping Test Method Desc:</b>					
<b>Pump Test ID:</b>		1006404367			
<b>Pump Set At:</b>		140.0			
<b>Static Level:</b>		38.70000076293945			
<b>Final Level After Pumping:</b>		50.099998474121094			
<b>Recommended Pump Depth:</b>		100.0			
<b>Pumping Rate:</b>		20.0			
<b>Flowing Rate:</b>					
<b>Recommended Pump Rate:</b>		20.0			
<b>Levels UOM:</b>		ft			
<b>Rate UOM:</b>		GPM			
<b>Water State After Test Code:</b>		0			
<b>Water State After Test:</b>					
<b>Pumping Test Method:</b>		0			
<b>Pumping Duration HR:</b>		1			
<b>Pumping Duration MIN:</b>					
<b>Flowing:</b>		No			
<b><u>Draw Down &amp; Recovery</u></b>					
<b>Pump Test Detail ID:</b>		1006404393			
<b>Test Type:</b>		Recovery			
<b>Test Duration:</b>		15			
<b>Test Level:</b>		38.70000076293945			
<b>Test Level UOM:</b>		ft			
<b><u>Draw Down &amp; Recovery</u></b>					
<b>Pump Test Detail ID:</b>		1006404402			
<b>Test Type:</b>		Draw Down			
<b>Test Duration:</b>		50			
<b>Test Level:</b>		50.099998474121094			
<b>Test Level UOM:</b>		ft			
<b><u>Draw Down &amp; Recovery</u></b>					
<b>Pump Test Detail ID:</b>		1006404381			
<b>Test Type:</b>		Recovery			
<b>Test Duration:</b>		1			
<b>Test Level:</b>		40.79999923706055			
<b>Test Level UOM:</b>		ft			
<b><u>Draw Down &amp; Recovery</u></b>					
<b>Pump Test Detail ID:</b>		1006404383			
<b>Test Type:</b>		Recovery			
<b>Test Duration:</b>		2			
<b>Test Level:</b>		40.400001525878906			
<b>Test Level UOM:</b>		ft			

<i>Map Key</i>	<i>Number of Records</i>	<i>Direction/ Distance (m)</i>	<i>Elev/Diff (m)</i>	<i>Site</i>	<i>DB</i>
<b><u>Draw Down &amp; Recovery</u></b>					
<b>Pump Test Detail ID:</b>			1006404387		
<b>Test Type:</b>			Recovery		
<b>Test Duration:</b>			4		
<b>Test Level:</b>			39.20000076293945		
<b>Test Level UOM:</b>			ft		
<b><u>Draw Down &amp; Recovery</u></b>					
<b>Pump Test Detail ID:</b>			1006404404		
<b>Test Type:</b>			Draw Down		
<b>Test Duration:</b>			60		
<b>Test Level:</b>			50.099998474121094		
<b>Test Level UOM:</b>			ft		
<b><u>Draw Down &amp; Recovery</u></b>					
<b>Pump Test Detail ID:</b>			1006404382		
<b>Test Type:</b>			Draw Down		
<b>Test Duration:</b>			2		
<b>Test Level:</b>			46.400001525878906		
<b>Test Level UOM:</b>			ft		
<b><u>Draw Down &amp; Recovery</u></b>					
<b>Pump Test Detail ID:</b>			1006404385		
<b>Test Type:</b>			Recovery		
<b>Test Duration:</b>			3		
<b>Test Level:</b>			39.79999923706055		
<b>Test Level UOM:</b>			ft		
<b><u>Draw Down &amp; Recovery</u></b>					
<b>Pump Test Detail ID:</b>			1006404388		
<b>Test Type:</b>			Draw Down		
<b>Test Duration:</b>			5		
<b>Test Level:</b>			48.70000076293945		
<b>Test Level UOM:</b>			ft		
<b><u>Draw Down &amp; Recovery</u></b>					
<b>Pump Test Detail ID:</b>			1006404384		
<b>Test Type:</b>			Draw Down		
<b>Test Duration:</b>			3		
<b>Test Level:</b>			47.20000076293945		
<b>Test Level UOM:</b>			ft		
<b><u>Draw Down &amp; Recovery</u></b>					
<b>Pump Test Detail ID:</b>			1006404392		
<b>Test Type:</b>			Draw Down		
<b>Test Duration:</b>			15		
<b>Test Level:</b>			49.400001525878906		
<b>Test Level UOM:</b>			ft		
<b><u>Draw Down &amp; Recovery</u></b>					
<b>Pump Test Detail ID:</b>			1006404380		

<b>Map Key</b>	<b>Number of Records</b>	<b>Direction/ Distance (m)</b>	<b>Elev/Diff (m)</b>	<b>Site</b>	<b>DB</b>
<b>Test Type:</b>		Draw Down			
<b>Test Duration:</b>		1			
<b>Test Level:</b>		44.70000076293945			
<b>Test Level UOM:</b>		ft			
<b><u>Draw Down &amp; Recovery</u></b>					
<b>Pump Test Detail ID:</b>		1006404397			
<b>Test Type:</b>		Recovery			
<b>Test Duration:</b>		25			
<b>Test Level:</b>		38.70000076293945			
<b>Test Level UOM:</b>		ft			
<b><u>Draw Down &amp; Recovery</u></b>					
<b>Pump Test Detail ID:</b>		1006404401			
<b>Test Type:</b>		Recovery			
<b>Test Duration:</b>		40			
<b>Test Level:</b>		38.70000076293945			
<b>Test Level UOM:</b>		ft			
<b><u>Draw Down &amp; Recovery</u></b>					
<b>Pump Test Detail ID:</b>		1006404403			
<b>Test Type:</b>		Recovery			
<b>Test Duration:</b>		50			
<b>Test Level:</b>		38.70000076293945			
<b>Test Level UOM:</b>		ft			
<b><u>Draw Down &amp; Recovery</u></b>					
<b>Pump Test Detail ID:</b>		1006404389			
<b>Test Type:</b>		Recovery			
<b>Test Duration:</b>		5			
<b>Test Level:</b>		38.900001525878906			
<b>Test Level UOM:</b>		ft			
<b><u>Draw Down &amp; Recovery</u></b>					
<b>Pump Test Detail ID:</b>		1006404390			
<b>Test Type:</b>		Draw Down			
<b>Test Duration:</b>		10			
<b>Test Level:</b>		49.0			
<b>Test Level UOM:</b>		ft			
<b><u>Draw Down &amp; Recovery</u></b>					
<b>Pump Test Detail ID:</b>		1006404394			
<b>Test Type:</b>		Draw Down			
<b>Test Duration:</b>		20			
<b>Test Level:</b>		49.70000076293945			
<b>Test Level UOM:</b>		ft			
<b><u>Draw Down &amp; Recovery</u></b>					
<b>Pump Test Detail ID:</b>		1006404395			
<b>Test Type:</b>		Recovery			
<b>Test Duration:</b>		20			
<b>Test Level:</b>		38.70000076293945			
<b>Test Level UOM:</b>		ft			

<b>Map Key</b>	<b>Number of Records</b>	<b>Direction/ Distance (m)</b>	<b>Elev/Diff (m)</b>	<b>Site</b>	<b>DB</b>
<b><u>Draw Down &amp; Recovery</u></b>					
<b>Pump Test Detail ID:</b>			1006404396		
<b>Test Type:</b>			Draw Down		
<b>Test Duration:</b>			25		
<b>Test Level:</b>			49.79999923706055		
<b>Test Level UOM:</b>			ft		
<b><u>Draw Down &amp; Recovery</u></b>					
<b>Pump Test Detail ID:</b>			1006404400		
<b>Test Type:</b>			Draw Down		
<b>Test Duration:</b>			40		
<b>Test Level:</b>			50.099998474121094		
<b>Test Level UOM:</b>			ft		
<b><u>Draw Down &amp; Recovery</u></b>					
<b>Pump Test Detail ID:</b>			1006404405		
<b>Test Type:</b>			Recovery		
<b>Test Duration:</b>			60		
<b>Test Level:</b>			38.70000076293945		
<b>Test Level UOM:</b>			ft		
<b><u>Draw Down &amp; Recovery</u></b>					
<b>Pump Test Detail ID:</b>			1006404386		
<b>Test Type:</b>			Draw Down		
<b>Test Duration:</b>			4		
<b>Test Level:</b>			47.79999923706055		
<b>Test Level UOM:</b>			ft		
<b><u>Draw Down &amp; Recovery</u></b>					
<b>Pump Test Detail ID:</b>			1006404399		
<b>Test Type:</b>			Recovery		
<b>Test Duration:</b>			30		
<b>Test Level:</b>			38.70000076293945		
<b>Test Level UOM:</b>			ft		
<b><u>Draw Down &amp; Recovery</u></b>					
<b>Pump Test Detail ID:</b>			1006404391		
<b>Test Type:</b>			Recovery		
<b>Test Duration:</b>			10		
<b>Test Level:</b>			38.70000076293945		
<b>Test Level UOM:</b>			ft		
<b><u>Draw Down &amp; Recovery</u></b>					
<b>Pump Test Detail ID:</b>			1006404398		
<b>Test Type:</b>			Draw Down		
<b>Test Duration:</b>			30		
<b>Test Level:</b>			49.900001525878906		
<b>Test Level UOM:</b>			ft		

**Water Details**



Map Key	Number of Records	Direction/ Distance (m)	Elev/Diff (m)	Site	DB
<b>Water ID:</b>		1006404376			
<b>Layer:</b>		2			
<b>Kind Code:</b>		8			
<b>Kind:</b>		Untested			
<b>Water Found Depth:</b>		153.0			
<b>Water Found Depth UOM:</b>		ft			
<b><u>Water Details</u></b>					
<b>Water ID:</b>		1006404375			
<b>Layer:</b>		1			
<b>Kind Code:</b>		8			
<b>Kind:</b>		Untested			
<b>Water Found Depth:</b>		135.0			
<b>Water Found Depth UOM:</b>		ft			
<b><u>Hole Diameter</u></b>					
<b>Hole ID:</b>		1006404373			
<b>Diameter:</b>		9.75			
<b>Depth From:</b>		0.0			
<b>Depth To:</b>		131.0			
<b>Hole Depth UOM:</b>		ft			
<b>Hole Diameter UOM:</b>		inch			
<b><u>Hole Diameter</u></b>					
<b>Hole ID:</b>		1006404374			
<b>Diameter:</b>		6.0625			
<b>Depth From:</b>		131.0			
<b>Depth To:</b>		162.0			
<b>Hole Depth UOM:</b>		ft			
<b>Hole Diameter UOM:</b>		inch			
<b><u>Links</u></b>					
<b>Bore Hole ID:</b>	1006270702			<b>Tag No:</b>	A186982
<b>Depth M:</b>	49.3776			<b>Contractor:</b>	1119
<b>Year Completed:</b>	2016			<b>Path:</b>	727\7272964.pdf
<b>Well Completed Dt:</b>	2016/08/11			<b>Latitude:</b>	45.2398946160692
<b>Audit No:</b>	Z237182			<b>Longitude:</b>	-75.5943247892312

<a href="#">32</a>	1 of 1	NW/69.9	100.9 / 1.00	1850 CEDARLAKES WAY lot 7 con 3 GREELY ON	WWIS
<b>Well ID:</b>	7222332			<b>Flowing (Y/N):</b>	
<b>Construction Date:</b>				<b>Flow Rate:</b>	
<b>Use 1st:</b>	Domestic			<b>Data Entry Status:</b>	
<b>Use 2nd:</b>				<b>Data Src:</b>	
<b>Final Well Status:</b>	Water Supply			<b>Date Received:</b>	24-Jun-2014 00:00:00
<b>Water Type:</b>				<b>Selected Flag:</b>	TRUE
<b>Casing Material:</b>				<b>Abandonment Rec:</b>	
<b>Audit No:</b>	Z166899			<b>Contractor:</b>	1119
<b>Tag:</b>	A144728			<b>Form Version:</b>	7
<b>Constructn Method:</b>				<b>Owner:</b>	
<b>Elevation (m):</b>				<b>County:</b>	OTTAWA-CARLETON
<b>Elevatn Reliabilty:</b>				<b>Lot:</b>	007
<b>Depth to Bedrock:</b>				<b>Concession:</b>	03
<b>Well Depth:</b>				<b>Concession Name:</b>	CON
<b>Overburden/Bedrock:</b>				<b>Easting NAD83:</b>	
<b>Pump Rate:</b>				<b>Northing NAD83:</b>	
<b>Static Water Level:</b>				<b>Zone:</b>	

<b>Map Key</b>	<b>Number of Records</b>	<b>Direction/ Distance (m)</b>	<b>Elev/Diff (m)</b>	<b>Site</b>	<b>DB</b>
<b>Clear/Cloudy:</b>				<b>UTM Reliability:</b>	
<b>Municipality:</b>		OSGOODE TOWNSHIP			
<b>Site Info:</b>		S/L29			
<b>PDF URL (Map):</b>		https://d2khazk8e83rdv.cloudfront.net/moe_mapping/downloads/2Water/Wells_pdfs/722\7222332.pdf			
<b><u>Additional Detail(s) (Map)</u></b>					
<b>Well Completed Date:</b>		2014/05/22			
<b>Year Completed:</b>		2014			
<b>Depth (m):</b>		91.44			
<b>Latitude:</b>		45.2403400408049			
<b>Longitude:</b>		-75.5934885089066			
<b>Path:</b>		722\7222332.pdf			
<b><u>Bore Hole Information</u></b>					
<b>Bore Hole ID:</b>	1004860584			<b>Elevation:</b>	
<b>DP2BR:</b>				<b>Elevrc:</b>	
<b>Spatial Status:</b>				<b>Zone:</b>	18
<b>Code OB:</b>				<b>East83:</b>	453420.00
<b>Code OB Desc:</b>				<b>North83:</b>	5009821.00
<b>Open Hole:</b>				<b>Org CS:</b>	UTM83
<b>Cluster Kind:</b>				<b>UTMRC:</b>	4
<b>Date Completed:</b>	22-May-2014 00:00:00			<b>UTMRC Desc:</b>	margin of error : 30 m - 100 m
<b>Remarks:</b>				<b>Location Method:</b>	wwr
<b>Loc Method Desc:</b>		on Water Well Record			
<b>Elevrc Desc:</b>					
<b>Location Source Date:</b>					
<b>Improvement Location Source:</b>					
<b>Improvement Location Method:</b>					
<b>Source Revision Comment:</b>					
<b>Supplier Comment:</b>					
<b><u>Overburden and Bedrock</u></b>					
<b><u>Materials Interval</u></b>					
<b>Formation ID:</b>	1005185954				
<b>Layer:</b>	7				
<b>Color:</b>	6				
<b>General Color:</b>	BROWN				
<b>Mat1:</b>	18				
<b>Most Common Material:</b>	SANDSTONE				
<b>Mat2:</b>	15				
<b>Mat2 Desc:</b>	LIMESTONE				
<b>Mat3:</b>					
<b>Mat3 Desc:</b>					
<b>Formation Top Depth:</b>	293.0				
<b>Formation End Depth:</b>	300.0				
<b>Formation End Depth UOM:</b>	ft				
<b><u>Overburden and Bedrock</u></b>					
<b><u>Materials Interval</u></b>					
<b>Formation ID:</b>	1005185953				
<b>Layer:</b>	6				
<b>Color:</b>	6				
<b>General Color:</b>	BROWN				
<b>Mat1:</b>	18				
<b>Most Common Material:</b>	SANDSTONE				
<b>Mat2:</b>	15				
<b>Mat2 Desc:</b>	LIMESTONE				

<b>Map Key</b>	<b>Number of Records</b>	<b>Direction/ Distance (m)</b>	<b>Elev/Diff (m)</b>	<b>Site</b>	<b>DB</b>
<b>Mat3:</b>					
<b>Mat3 Desc:</b>					
<b>Formation Top Depth:</b>		260.0			
<b>Formation End Depth:</b>		293.0			
<b>Formation End Depth UOM:</b>		ft			
 <b><u>Overburden and Bedrock</u></b>					
<b><u>Materials Interval</u></b>					
<b>Formation ID:</b>		1005185951			
<b>Layer:</b>		4			
<b>Color:</b>		6			
<b>General Color:</b>		BROWN			
<b>Mat1:</b>		18			
<b>Most Common Material:</b>		SANDSTONE			
<b>Mat2:</b>					
<b>Mat2 Desc:</b>					
<b>Mat3:</b>					
<b>Mat3 Desc:</b>					
<b>Formation Top Depth:</b>		190.0			
<b>Formation End Depth:</b>		255.0			
<b>Formation End Depth UOM:</b>		ft			
 <b><u>Overburden and Bedrock</u></b>					
<b><u>Materials Interval</u></b>					
<b>Formation ID:</b>		1005185948			
<b>Layer:</b>		1			
<b>Color:</b>					
<b>General Color:</b>					
<b>Mat1:</b>		13			
<b>Most Common Material:</b>		BOULDERS			
<b>Mat2:</b>		28			
<b>Mat2 Desc:</b>		SAND			
<b>Mat3:</b>		05			
<b>Mat3 Desc:</b>		CLAY			
<b>Formation Top Depth:</b>		0.0			
<b>Formation End Depth:</b>		26.0			
<b>Formation End Depth UOM:</b>		ft			
 <b><u>Overburden and Bedrock</u></b>					
<b><u>Materials Interval</u></b>					
<b>Formation ID:</b>		1005185949			
<b>Layer:</b>		2			
<b>Color:</b>		2			
<b>General Color:</b>		GREY			
<b>Mat1:</b>		15			
<b>Most Common Material:</b>		LIMESTONE			
<b>Mat2:</b>					
<b>Mat2 Desc:</b>					
<b>Mat3:</b>					
<b>Mat3 Desc:</b>					
<b>Formation Top Depth:</b>		26.0			
<b>Formation End Depth:</b>		188.0			
<b>Formation End Depth UOM:</b>		ft			
 <b><u>Overburden and Bedrock</u></b>					
<b><u>Materials Interval</u></b>					
<b>Formation ID:</b>		1005185950			
<b>Layer:</b>		3			

<i>Map Key</i>	<i>Number of Records</i>	<i>Direction/ Distance (m)</i>	<i>Elev/Diff (m)</i>	<i>Site</i>	<i>DB</i>
<i>Color:</i>		2			
<i>General Color:</i>		GREY			
<i>Mat1:</i>		15			
<i>Most Common Material:</i>		LIMESTONE			
<i>Mat2:</i>					
<i>Mat2 Desc:</i>					
<i>Mat3:</i>					
<i>Mat3 Desc:</i>					
<i>Formation Top Depth:</i>		188.0			
<i>Formation End Depth:</i>		190.0			
<i>Formation End Depth UOM:</i>		ft			
 <b><u>Overburden and Bedrock</u></b>					
<b><u>Materials Interval</u></b>					
<i>Formation ID:</i>		1005185952			
<i>Layer:</i>		5			
<i>Color:</i>		6			
<i>General Color:</i>		BROWN			
<i>Mat1:</i>		18			
<i>Most Common Material:</i>		SANDSTONE			
<i>Mat2:</i>					
<i>Mat2 Desc:</i>					
<i>Mat3:</i>					
<i>Mat3 Desc:</i>					
<i>Formation Top Depth:</i>		255.0			
<i>Formation End Depth:</i>		260.0			
<i>Formation End Depth UOM:</i>		ft			
 <b><u>Annular Space/Abandonment</u></b>					
<b><u>Sealing Record</u></b>					
<i>Plug ID:</i>		1005185992			
<i>Layer:</i>		2			
<i>Plug From:</i>		121.0			
<i>Plug To:</i>		0.0			
<i>Plug Depth UOM:</i>		ft			
 <b><u>Annular Space/Abandonment</u></b>					
<b><u>Sealing Record</u></b>					
<i>Plug ID:</i>		1005185991			
<i>Layer:</i>		1			
<i>Plug From:</i>		131.0			
<i>Plug To:</i>		121.0			
<i>Plug Depth UOM:</i>		ft			
 <b><u>Method of Construction &amp; Well</u></b>					
<b><u>Use</u></b>					
<i>Method Construction ID:</i>		1005185990			
<i>Method Construction Code:</i>		5			
<i>Method Construction:</i>		Air Percussion			
<i>Other Method Construction:</i>					
 <b><u>Pipe Information</u></b>					
<i>Pipe ID:</i>		1005185946			
<i>Casing No:</i>		0			
<i>Comment:</i>					
<i>Alt Name:</i>					

<b>Map Key</b>	<b>Number of Records</b>	<b>Direction/ Distance (m)</b>	<b>Elev/Diff (m)</b>	<b>Site</b>	<b>DB</b>
<b><u>Construction Record - Casing</u></b>					
<b>Casing ID:</b>			1005185960		
<b>Layer:</b>			1		
<b>Material:</b>			1		
<b>Open Hole or Material:</b>			STEEL		
<b>Depth From:</b>			-2.0		
<b>Depth To:</b>			131.0		
<b>Casing Diameter:</b>			6.25		
<b>Casing Diameter UOM:</b>			inch		
<b>Casing Depth UOM:</b>			ft		
<b><u>Construction Record - Casing</u></b>					
<b>Casing ID:</b>			1005185961		
<b>Layer:</b>			2		
<b>Material:</b>			4		
<b>Open Hole or Material:</b>			OPEN HOLE		
<b>Depth From:</b>			131.0		
<b>Depth To:</b>			300.0		
<b>Casing Diameter:</b>			5.875		
<b>Casing Diameter UOM:</b>			inch		
<b>Casing Depth UOM:</b>			ft		
<b><u>Construction Record - Screen</u></b>					
<b>Screen ID:</b>			1005185962		
<b>Layer:</b>					
<b>Slot:</b>					
<b>Screen Top Depth:</b>					
<b>Screen End Depth:</b>					
<b>Screen Material:</b>					
<b>Screen Depth UOM:</b>			ft		
<b>Screen Diameter UOM:</b>			inch		
<b>Screen Diameter:</b>					
<b><u>Results of Well Yield Testing</u></b>					
<b>Pumping Test Method Desc:</b>					
<b>Pump Test ID:</b>			1005185947		
<b>Pump Set At:</b>			280.0		
<b>Static Level:</b>			23.5		
<b>Final Level After Pumping:</b>			48.0		
<b>Recommended Pump Depth:</b>			100.0		
<b>Pumping Rate:</b>			20.0		
<b>Flowing Rate:</b>					
<b>Recommended Pump Rate:</b>			20.0		
<b>Levels UOM:</b>			ft		
<b>Rate UOM:</b>			GPM		
<b>Water State After Test Code:</b>			0		
<b>Water State After Test:</b>					
<b>Pumping Test Method:</b>			0		
<b>Pumping Duration HR:</b>			1		
<b>Pumping Duration MIN:</b>					
<b>Flowing:</b>					
<b><u>Draw Down &amp; Recovery</u></b>					
<b>Pump Test Detail ID:</b>			1005185964		
<b>Test Type:</b>			Recovery		
<b>Test Duration:</b>			1		
<b>Test Level:</b>			28.25		

<i>Map Key</i>	<i>Number of Records</i>	<i>Direction/ Distance (m)</i>	<i>Elev/Diff (m)</i>	<i>Site</i>	<i>DB</i>
<i>Test Level UOM:</i>		ft			
<u><i>Draw Down &amp; Recovery</i></u>					
<i>Pump Test Detail ID:</i>		1005185978			
<i>Test Type:</i>		Recovery			
<i>Test Duration:</i>		20			
<i>Test Level:</i>		23.5			
<i>Test Level UOM:</i>		ft			
<u><i>Draw Down &amp; Recovery</i></u>					
<i>Pump Test Detail ID:</i>		1005185981			
<i>Test Type:</i>		Draw Down			
<i>Test Duration:</i>		30			
<i>Test Level:</i>		43.58300018310547			
<i>Test Level UOM:</i>		ft			
<u><i>Draw Down &amp; Recovery</i></u>					
<i>Pump Test Detail ID:</i>		1005185966			
<i>Test Type:</i>		Recovery			
<i>Test Duration:</i>		2			
<i>Test Level:</i>		24.5			
<i>Test Level UOM:</i>		ft			
<u><i>Draw Down &amp; Recovery</i></u>					
<i>Pump Test Detail ID:</i>		1005185986			
<i>Test Type:</i>		Recovery			
<i>Test Duration:</i>		50			
<i>Test Level:</i>		23.5			
<i>Test Level UOM:</i>		ft			
<u><i>Draw Down &amp; Recovery</i></u>					
<i>Pump Test Detail ID:</i>		1005185988			
<i>Test Type:</i>		Recovery			
<i>Test Duration:</i>		60			
<i>Test Level:</i>		23.5			
<i>Test Level UOM:</i>		ft			
<u><i>Draw Down &amp; Recovery</i></u>					
<i>Pump Test Detail ID:</i>		1005185970			
<i>Test Type:</i>		Recovery			
<i>Test Duration:</i>		4			
<i>Test Level:</i>		23.5			
<i>Test Level UOM:</i>		ft			
<u><i>Draw Down &amp; Recovery</i></u>					
<i>Pump Test Detail ID:</i>		1005185977			
<i>Test Type:</i>		Draw Down			
<i>Test Duration:</i>		20			
<i>Test Level:</i>		41.41699981689453			
<i>Test Level UOM:</i>		ft			
<u><i>Draw Down &amp; Recovery</i></u>					

<i>Map Key</i>	<i>Number of Records</i>	<i>Direction/ Distance (m)</i>	<i>Elev/Diff (m)</i>	<i>Site</i>	<i>DB</i>
<b>Pump Test Detail ID:</b>		1005185985			
<b>Test Type:</b>		Draw Down			
<b>Test Duration:</b>		50			
<b>Test Level:</b>		46.75			
<b>Test Level UOM:</b>		ft			
<b><u>Draw Down &amp; Recovery</u></b>					
<b>Pump Test Detail ID:</b>		1005185975			
<b>Test Type:</b>		Draw Down			
<b>Test Duration:</b>		15			
<b>Test Level:</b>		40.25			
<b>Test Level UOM:</b>		ft			
<b><u>Draw Down &amp; Recovery</u></b>					
<b>Pump Test Detail ID:</b>		1005185968			
<b>Test Type:</b>		Recovery			
<b>Test Duration:</b>		3			
<b>Test Level:</b>		23.5			
<b>Test Level UOM:</b>		ft			
<b><u>Draw Down &amp; Recovery</u></b>					
<b>Pump Test Detail ID:</b>		1005185969			
<b>Test Type:</b>		Draw Down			
<b>Test Duration:</b>		4			
<b>Test Level:</b>		36.5			
<b>Test Level UOM:</b>		ft			
<b><u>Draw Down &amp; Recovery</u></b>					
<b>Pump Test Detail ID:</b>		1005185973			
<b>Test Type:</b>		Draw Down			
<b>Test Duration:</b>		10			
<b>Test Level:</b>		39.33300018310547			
<b>Test Level UOM:</b>		ft			
<b><u>Draw Down &amp; Recovery</u></b>					
<b>Pump Test Detail ID:</b>		1005185976			
<b>Test Type:</b>		Recovery			
<b>Test Duration:</b>		15			
<b>Test Level:</b>		23.5			
<b>Test Level UOM:</b>		ft			
<b><u>Draw Down &amp; Recovery</u></b>					
<b>Pump Test Detail ID:</b>		1005185963			
<b>Test Type:</b>		Draw Down			
<b>Test Duration:</b>		1			
<b>Test Level:</b>		30.58300018310547			
<b>Test Level UOM:</b>		ft			
<b><u>Draw Down &amp; Recovery</u></b>					
<b>Pump Test Detail ID:</b>		1005185980			
<b>Test Type:</b>		Recovery			
<b>Test Duration:</b>		25			

<b>Map Key</b>	<b>Number of Records</b>	<b>Direction/ Distance (m)</b>	<b>Elev/Diff (m)</b>	<b>Site</b>	<b>DB</b>
<b>Test Level:</b>		23.5			
<b>Test Level UOM:</b>		ft			
<b><u>Draw Down &amp; Recovery</u></b>					
<b>Pump Test Detail ID:</b>		1005185967			
<b>Test Type:</b>		Draw Down			
<b>Test Duration:</b>		3			
<b>Test Level:</b>		35.41699981689453			
<b>Test Level UOM:</b>		ft			
<b><u>Draw Down &amp; Recovery</u></b>					
<b>Pump Test Detail ID:</b>		1005185971			
<b>Test Type:</b>		Draw Down			
<b>Test Duration:</b>		5			
<b>Test Level:</b>		37.5			
<b>Test Level UOM:</b>		ft			
<b><u>Draw Down &amp; Recovery</u></b>					
<b>Pump Test Detail ID:</b>		1005185972			
<b>Test Type:</b>		Recovery			
<b>Test Duration:</b>		5			
<b>Test Level:</b>		23.5			
<b>Test Level UOM:</b>		ft			
<b><u>Draw Down &amp; Recovery</u></b>					
<b>Pump Test Detail ID:</b>		1005185979			
<b>Test Type:</b>		Draw Down			
<b>Test Duration:</b>		25			
<b>Test Level:</b>		42.58300018310547			
<b>Test Level UOM:</b>		ft			
<b><u>Draw Down &amp; Recovery</u></b>					
<b>Pump Test Detail ID:</b>		1005185983			
<b>Test Type:</b>		Draw Down			
<b>Test Duration:</b>		40			
<b>Test Level:</b>		45.33300018310547			
<b>Test Level UOM:</b>		ft			
<b><u>Draw Down &amp; Recovery</u></b>					
<b>Pump Test Detail ID:</b>		1005185984			
<b>Test Type:</b>		Recovery			
<b>Test Duration:</b>		40			
<b>Test Level:</b>		23.5			
<b>Test Level UOM:</b>		ft			
<b><u>Draw Down &amp; Recovery</u></b>					
<b>Pump Test Detail ID:</b>		1005185965			
<b>Test Type:</b>		Draw Down			
<b>Test Duration:</b>		2			
<b>Test Level:</b>		34.58300018310547			
<b>Test Level UOM:</b>		ft			



<b>Map Key</b>	<b>Number of Records</b>	<b>Direction/ Distance (m)</b>	<b>Elev/Diff (m)</b>	<b>Site</b>	<b>DB</b>
<b><u>Draw Down &amp; Recovery</u></b>					
<b>Pump Test Detail ID:</b>		1005185974			
<b>Test Type:</b>		Recovery			
<b>Test Duration:</b>		10			
<b>Test Level:</b>		23.5			
<b>Test Level UOM:</b>		ft			
<b><u>Draw Down &amp; Recovery</u></b>					
<b>Pump Test Detail ID:</b>		1005185982			
<b>Test Type:</b>		Recovery			
<b>Test Duration:</b>		30			
<b>Test Level:</b>		23.5			
<b>Test Level UOM:</b>		ft			
<b><u>Draw Down &amp; Recovery</u></b>					
<b>Pump Test Detail ID:</b>		1005185987			
<b>Test Type:</b>		Draw Down			
<b>Test Duration:</b>		60			
<b>Test Level:</b>		48.0			
<b>Test Level UOM:</b>		ft			
<b><u>Water Details</u></b>					
<b>Water ID:</b>		1005185959			
<b>Layer:</b>		3			
<b>Kind Code:</b>		8			
<b>Kind:</b>		Untested			
<b>Water Found Depth:</b>		293.0			
<b>Water Found Depth UOM:</b>		ft			
<b><u>Water Details</u></b>					
<b>Water ID:</b>		1005185958			
<b>Layer:</b>		2			
<b>Kind Code:</b>		8			
<b>Kind:</b>		Untested			
<b>Water Found Depth:</b>		255.0			
<b>Water Found Depth UOM:</b>		ft			
<b><u>Water Details</u></b>					
<b>Water ID:</b>		1005185957			
<b>Layer:</b>		1			
<b>Kind Code:</b>		8			
<b>Kind:</b>		Untested			
<b>Water Found Depth:</b>		188.0			
<b>Water Found Depth UOM:</b>		ft			
<b><u>Hole Diameter</u></b>					
<b>Hole ID:</b>		1005185955			
<b>Diameter:</b>		9.75			
<b>Depth From:</b>		0.0			
<b>Depth To:</b>		131.0			
<b>Hole Depth UOM:</b>		ft			
<b>Hole Diameter UOM:</b>		inch			

Map Key	Number of Records	Direction/ Distance (m)	Elev/Diff (m)	Site	DB
---------	-------------------	-------------------------	---------------	------	----

**Hole Diameter**

**Hole ID:** 1005185956  
**Diameter:** 5.875  
**Depth From:** 131.0  
**Depth To:** 300.0  
**Hole Depth UOM:** ft  
**Hole Diameter UOM:** inch

**Links**

<b>Bore Hole ID:</b>	1004860584	<b>Tag No:</b>	A144728
<b>Depth M:</b>	91.44	<b>Contractor:</b>	1119
<b>Year Completed:</b>	2014	<b>Path:</b>	722\7222332.pdf
<b>Well Completed Dt:</b>	2014/05/22	<b>Latitude:</b>	45.2403400408049
<b>Audit No:</b>	Z166899	<b>Longitude:</b>	-75.5934885089066

<a href="#"><u>33</u></a>	1 of 1	W/75.0	98.9 / -1.00	1930 CEDARLAKES WAY lot 7 con 3 GREELY ON	WWIS
---------------------------	--------	--------	--------------	--	------

<b>Well ID:</b>	7222334	<b>Flowing (Y/N):</b>	
<b>Construction Date:</b>		<b>Flow Rate:</b>	
<b>Use 1st:</b>	Domestic	<b>Data Entry Status:</b>	
<b>Use 2nd:</b>		<b>Data Src:</b>	
<b>Final Well Status:</b>	Water Supply	<b>Date Received:</b>	24-Jun-2014 00:00:00
<b>Water Type:</b>		<b>Selected Flag:</b>	TRUE
<b>Casing Material:</b>		<b>Abandonment Rec:</b>	
<b>Audit No:</b>	Z166898	<b>Contractor:</b>	1119
<b>Tag:</b>	A144729	<b>Form Version:</b>	7
<b>Constructn Method:</b>		<b>Owner:</b>	
<b>Elevation (m):</b>		<b>County:</b>	OTTAWA-CARLETON
<b>Elevatn Reliabilty:</b>		<b>Lot:</b>	007
<b>Depth to Bedrock:</b>		<b>Concession:</b>	03
<b>Well Depth:</b>		<b>Concession Name:</b>	CON
<b>Overburden/Bedrock:</b>		<b>Easting NAD83:</b>	
<b>Pump Rate:</b>		<b>Northing NAD83:</b>	
<b>Static Water Level:</b>		<b>Zone:</b>	
<b>Clear/Cloudy:</b>		<b>UTM Reliability:</b>	
<b>Municipality:</b>	OSGOODE TOWNSHIP		
<b>Site Info:</b>	S/L39		

**PDF URL (Map):** [https://d2khazk8e83rdv.cloudfront.net/moe\\_mapping/downloads/2Water/Wells\\_pdfs/722\7222334.pdf](https://d2khazk8e83rdv.cloudfront.net/moe_mapping/downloads/2Water/Wells_pdfs/722\7222334.pdf)

**Additional Detail(s) (Map)**

**Well Completed Date:** 2014/05/23  
**Year Completed:** 2014  
**Depth (m):** 73.152  
**Latitude:** 45.2389265497382  
**Longitude:** -75.5969902984204  
**Path:** 722\7222334.pdf

**Bore Hole Information**

<b>Bore Hole ID:</b>	1004860590	<b>Elevation:</b>	
<b>DP2BR:</b>		<b>Elevr:</b>	
<b>Spatial Status:</b>		<b>Zone:</b>	18
<b>Code OB:</b>		<b>East83:</b>	453144.00
<b>Code OB Desc:</b>		<b>North83:</b>	5009666.00
<b>Open Hole:</b>		<b>Org CS:</b>	UTM83
<b>Cluster Kind:</b>		<b>UTMRC:</b>	4
<b>Date Completed:</b>	23-May-2014 00:00:00	<b>UTMRC Desc:</b>	margin of error : 30 m - 100 m

Map Key	Number of Records	Direction/ Distance (m)	Elev/Diff (m)	Site	DB
<b>Remarks:</b>				<b>Location Method:</b>	WWF
<b>Loc Method Desc:</b>		on Water Well Record			
<b>Elevrc Desc:</b>					
<b>Location Source Date:</b>					
<b>Improvement Location Source:</b>					
<b>Improvement Location Method:</b>					
<b>Source Revision Comment:</b>					
<b>Supplier Comment:</b>					
<b><u>Overburden and Bedrock</u></b>					
<b><u>Materials Interval</u></b>					
<b>Formation ID:</b>		1005186591			
<b>Layer:</b>		1			
<b>Color:</b>					
<b>General Color:</b>					
<b>Mat1:</b>		28			
<b>Most Common Material:</b>		SAND			
<b>Mat2:</b>					
<b>Mat2 Desc:</b>					
<b>Mat3:</b>					
<b>Mat3 Desc:</b>					
<b>Formation Top Depth:</b>		0.0			
<b>Formation End Depth:</b>		20.0			
<b>Formation End Depth UOM:</b>		ft			
<b><u>Overburden and Bedrock</u></b>					
<b><u>Materials Interval</u></b>					
<b>Formation ID:</b>		1005186595			
<b>Layer:</b>		5			
<b>Color:</b>		1			
<b>General Color:</b>		WHITE			
<b>Mat1:</b>		18			
<b>Most Common Material:</b>		SANDSTONE			
<b>Mat2:</b>					
<b>Mat2 Desc:</b>					
<b>Mat3:</b>					
<b>Mat3 Desc:</b>					
<b>Formation Top Depth:</b>		221.0			
<b>Formation End Depth:</b>		233.0			
<b>Formation End Depth UOM:</b>		ft			
<b><u>Overburden and Bedrock</u></b>					
<b><u>Materials Interval</u></b>					
<b>Formation ID:</b>		1005186593			
<b>Layer:</b>		3			
<b>Color:</b>		2			
<b>General Color:</b>		GREY			
<b>Mat1:</b>		15			
<b>Most Common Material:</b>		LIMESTONE			
<b>Mat2:</b>					
<b>Mat2 Desc:</b>					
<b>Mat3:</b>					
<b>Mat3 Desc:</b>					
<b>Formation Top Depth:</b>		28.0			
<b>Formation End Depth:</b>		169.0			
<b>Formation End Depth UOM:</b>		ft			
<b><u>Overburden and Bedrock</u></b>					
<b><u>Materials Interval</u></b>					

<b>Map Key</b>	<b>Number of Records</b>	<b>Direction/ Distance (m)</b>	<b>Elev/Diff (m)</b>	<b>Site</b>	<b>DB</b>
<b>Formation ID:</b>		1005186592			
<b>Layer:</b>		2			
<b>Color:</b>					
<b>General Color:</b>					
<b>Mat1:</b>		11			
<b>Most Common Material:</b>		GRAVEL			
<b>Mat2:</b>		13			
<b>Mat2 Desc:</b>		BOULDERS			
<b>Mat3:</b>					
<b>Mat3 Desc:</b>					
<b>Formation Top Depth:</b>		20.0			
<b>Formation End Depth:</b>		28.0			
<b>Formation End Depth UOM:</b>		ft			
<b><u>Overburden and Bedrock Materials Interval</u></b>					
<b>Formation ID:</b>		1005186596			
<b>Layer:</b>		6			
<b>Color:</b>		1			
<b>General Color:</b>		WHITE			
<b>Mat1:</b>		18			
<b>Most Common Material:</b>		SANDSTONE			
<b>Mat2:</b>					
<b>Mat2 Desc:</b>					
<b>Mat3:</b>					
<b>Mat3 Desc:</b>					
<b>Formation Top Depth:</b>		233.0			
<b>Formation End Depth:</b>		240.0			
<b>Formation End Depth UOM:</b>		ft			
<b><u>Overburden and Bedrock Materials Interval</u></b>					
<b>Formation ID:</b>		1005186594			
<b>Layer:</b>		4			
<b>Color:</b>		1			
<b>General Color:</b>		WHITE			
<b>Mat1:</b>		18			
<b>Most Common Material:</b>		SANDSTONE			
<b>Mat2:</b>					
<b>Mat2 Desc:</b>					
<b>Mat3:</b>					
<b>Mat3 Desc:</b>					
<b>Formation Top Depth:</b>		169.0			
<b>Formation End Depth:</b>		221.0			
<b>Formation End Depth UOM:</b>		ft			
<b><u>Annular Space/Abandonment Sealing Record</u></b>					
<b>Plug ID:</b>		1005186632			
<b>Layer:</b>		1			
<b>Plug From:</b>		132.0			
<b>Plug To:</b>		122.0			
<b>Plug Depth UOM:</b>		ft			
<b><u>Annular Space/Abandonment Sealing Record</u></b>					
<b>Plug ID:</b>		1005186633			

<b>Map Key</b>	<b>Number of Records</b>	<b>Direction/ Distance (m)</b>	<b>Elev/Diff (m)</b>	<b>Site</b>	<b>DB</b>
<b>Layer:</b>		2			
<b>Plug From:</b>		122.0			
<b>Plug To:</b>		0.0			
<b>Plug Depth UOM:</b>		ft			
<b><u>Method of Construction &amp; Well Use</u></b>					
<b>Method Construction ID:</b>		1005186631			
<b>Method Construction Code:</b>		5			
<b>Method Construction:</b>		Air Percussion			
<b>Other Method Construction:</b>					
<b><u>Pipe Information</u></b>					
<b>Pipe ID:</b>		1005186589			
<b>Casing No:</b>		0			
<b>Comment:</b>					
<b>Alt Name:</b>					
<b><u>Construction Record - Casing</u></b>					
<b>Casing ID:</b>		1005186601			
<b>Layer:</b>		1			
<b>Material:</b>		1			
<b>Open Hole or Material:</b>		STEEL			
<b>Depth From:</b>		-2.0			
<b>Depth To:</b>		132.0			
<b>Casing Diameter:</b>		6.25			
<b>Casing Diameter UOM:</b>		inch			
<b>Casing Depth UOM:</b>		ft			
<b><u>Construction Record - Casing</u></b>					
<b>Casing ID:</b>		1005186602			
<b>Layer:</b>		2			
<b>Material:</b>		4			
<b>Open Hole or Material:</b>		OPEN HOLE			
<b>Depth From:</b>		132.0			
<b>Depth To:</b>		240.0			
<b>Casing Diameter:</b>		6.0			
<b>Casing Diameter UOM:</b>		inch			
<b>Casing Depth UOM:</b>		ft			
<b><u>Construction Record - Screen</u></b>					
<b>Screen ID:</b>		1005186603			
<b>Layer:</b>					
<b>Slot:</b>					
<b>Screen Top Depth:</b>					
<b>Screen End Depth:</b>					
<b>Screen Material:</b>					
<b>Screen Depth UOM:</b>		ft			
<b>Screen Diameter UOM:</b>		inch			
<b>Screen Diameter:</b>					
<b><u>Results of Well Yield Testing</u></b>					
<b>Pumping Test Method Desc:</b>					
<b>Pump Test ID:</b>		1005186590			
<b>Pump Set At:</b>		220.0			

<b>Map Key</b>	<b>Number of Records</b>	<b>Direction/ Distance (m)</b>	<b>Elev/Diff (m)</b>	<b>Site</b>	<b>DB</b>
<b>Static Level:</b>			16.0		
<b>Final Level After Pumping:</b>			53.66999816894531		
<b>Recommended Pump Depth:</b>			100.0		
<b>Pumping Rate:</b>			20.0		
<b>Flowing Rate:</b>					
<b>Recommended Pump Rate:</b>			20.0		
<b>Levels UOM:</b>			ft		
<b>Rate UOM:</b>			GPM		
<b>Water State After Test Code:</b>			0		
<b>Water State After Test:</b>					
<b>Pumping Test Method:</b>			0		
<b>Pumping Duration HR:</b>			1		
<b>Pumping Duration MIN:</b>					
<b>Flowing:</b>					
<b><u>Draw Down &amp; Recovery</u></b>					
<b>Pump Test Detail ID:</b>			1005186604		
<b>Test Type:</b>			Draw Down		
<b>Test Duration:</b>			1		
<b>Test Level:</b>			24.0		
<b>Test Level UOM:</b>			ft		
<b><u>Draw Down &amp; Recovery</u></b>					
<b>Pump Test Detail ID:</b>			1005186609		
<b>Test Type:</b>			Recovery		
<b>Test Duration:</b>			3		
<b>Test Level:</b>			27.16699981689453		
<b>Test Level UOM:</b>			ft		
<b><u>Draw Down &amp; Recovery</u></b>					
<b>Pump Test Detail ID:</b>			1005186615		
<b>Test Type:</b>			Recovery		
<b>Test Duration:</b>			10		
<b>Test Level:</b>			19.5		
<b>Test Level UOM:</b>			ft		
<b><u>Draw Down &amp; Recovery</u></b>					
<b>Pump Test Detail ID:</b>			1005186619		
<b>Test Type:</b>			Recovery		
<b>Test Duration:</b>			20		
<b>Test Level:</b>			17.41699981689453		
<b>Test Level UOM:</b>			ft		
<b><u>Draw Down &amp; Recovery</u></b>					
<b>Pump Test Detail ID:</b>			1005186628		
<b>Test Type:</b>			Draw Down		
<b>Test Duration:</b>			60		
<b>Test Level:</b>			53.66699981689453		
<b>Test Level UOM:</b>			ft		
<b><u>Draw Down &amp; Recovery</u></b>					
<b>Pump Test Detail ID:</b>			1005186624		
<b>Test Type:</b>			Draw Down		
<b>Test Duration:</b>			40		
<b>Test Level:</b>			51.0		

<i>Map Key</i>	<i>Number of Records</i>	<i>Direction/ Distance (m)</i>	<i>Elev/Diff (m)</i>	<i>Site</i>	<i>DB</i>
<i>Test Level UOM:</i>		ft			
<b><u>Draw Down &amp; Recovery</u></b>					
<i>Pump Test Detail ID:</i>	1005186613				
<i>Test Type:</i>	Recovery				
<i>Test Duration:</i>	5				
<i>Test Level:</i>	23.66699981689453				
<i>Test Level UOM:</i>	ft				
<b><u>Draw Down &amp; Recovery</u></b>					
<i>Pump Test Detail ID:</i>	1005186620				
<i>Test Type:</i>	Draw Down				
<i>Test Duration:</i>	25				
<i>Test Level:</i>	48.33300018310547				
<i>Test Level UOM:</i>	ft				
<b><u>Draw Down &amp; Recovery</u></b>					
<i>Pump Test Detail ID:</i>	1005186623				
<i>Test Type:</i>	Recovery				
<i>Test Duration:</i>	30				
<i>Test Level:</i>	17.0				
<i>Test Level UOM:</i>	ft				
<b><u>Draw Down &amp; Recovery</u></b>					
<i>Pump Test Detail ID:</i>	1005186627				
<i>Test Type:</i>	Recovery				
<i>Test Duration:</i>	50				
<i>Test Level:</i>	16.16699981689453				
<i>Test Level UOM:</i>	ft				
<b><u>Draw Down &amp; Recovery</u></b>					
<i>Pump Test Detail ID:</i>	1005186629				
<i>Test Type:</i>	Recovery				
<i>Test Duration:</i>	60				
<i>Test Level:</i>	16.0				
<i>Test Level UOM:</i>	ft				
<b><u>Draw Down &amp; Recovery</u></b>					
<i>Pump Test Detail ID:</i>	1005186610				
<i>Test Type:</i>	Draw Down				
<i>Test Duration:</i>	4				
<i>Test Level:</i>	34.58300018310547				
<i>Test Level UOM:</i>	ft				
<b><u>Draw Down &amp; Recovery</u></b>					
<i>Pump Test Detail ID:</i>	1005186617				
<i>Test Type:</i>	Recovery				
<i>Test Duration:</i>	15				
<i>Test Level:</i>	18.08300018310547				
<i>Test Level UOM:</i>	ft				
<b><u>Draw Down &amp; Recovery</u></b>					

<i>Map Key</i>	<i>Number of Records</i>	<i>Direction/ Distance (m)</i>	<i>Elev/Diff (m)</i>	<i>Site</i>	<i>DB</i>
<b>Pump Test Detail ID:</b>		1005186611			
<b>Test Type:</b>		Recovery			
<b>Test Duration:</b>		4			
<b>Test Level:</b>		24.75			
<b>Test Level UOM:</b>		ft			
<b><u>Draw Down &amp; Recovery</u></b>					
<b>Pump Test Detail ID:</b>		1005186614			
<b>Test Type:</b>		Draw Down			
<b>Test Duration:</b>		10			
<b>Test Level:</b>		42.33300018310547			
<b>Test Level UOM:</b>		ft			
<b><u>Draw Down &amp; Recovery</u></b>					
<b>Pump Test Detail ID:</b>		1005186616			
<b>Test Type:</b>		Draw Down			
<b>Test Duration:</b>		15			
<b>Test Level:</b>		45.16699981689453			
<b>Test Level UOM:</b>		ft			
<b><u>Draw Down &amp; Recovery</u></b>					
<b>Pump Test Detail ID:</b>		1005186626			
<b>Test Type:</b>		Draw Down			
<b>Test Duration:</b>		50			
<b>Test Level:</b>		52.25			
<b>Test Level UOM:</b>		ft			
<b><u>Draw Down &amp; Recovery</u></b>					
<b>Pump Test Detail ID:</b>		1005186618			
<b>Test Type:</b>		Draw Down			
<b>Test Duration:</b>		20			
<b>Test Level:</b>		47.08300018310547			
<b>Test Level UOM:</b>		ft			
<b><u>Draw Down &amp; Recovery</u></b>					
<b>Pump Test Detail ID:</b>		1005186622			
<b>Test Type:</b>		Draw Down			
<b>Test Duration:</b>		30			
<b>Test Level:</b>		49.33300018310547			
<b>Test Level UOM:</b>		ft			
<b><u>Draw Down &amp; Recovery</u></b>					
<b>Pump Test Detail ID:</b>		1005186605			
<b>Test Type:</b>		Recovery			
<b>Test Duration:</b>		1			
<b>Test Level:</b>		41.0			
<b>Test Level UOM:</b>		ft			
<b><u>Draw Down &amp; Recovery</u></b>					
<b>Pump Test Detail ID:</b>		1005186606			
<b>Test Type:</b>		Draw Down			
<b>Test Duration:</b>		2			



<b>Map Key</b>	<b>Number of Records</b>	<b>Direction/ Distance (m)</b>	<b>Elev/Diff (m)</b>	<b>Site</b>	<b>DB</b>
<b>Test Level:</b>		32.0			
<b>Test Level UOM:</b>		ft			
<b><u>Draw Down &amp; Recovery</u></b>					
<b>Pump Test Detail ID:</b>		1005186607			
<b>Test Type:</b>		Recovery			
<b>Test Duration:</b>		2			
<b>Test Level:</b>		33.58300018310547			
<b>Test Level UOM:</b>		ft			
<b><u>Draw Down &amp; Recovery</u></b>					
<b>Pump Test Detail ID:</b>		1005186608			
<b>Test Type:</b>		Draw Down			
<b>Test Duration:</b>		3			
<b>Test Level:</b>		33.0			
<b>Test Level UOM:</b>		ft			
<b><u>Draw Down &amp; Recovery</u></b>					
<b>Pump Test Detail ID:</b>		1005186612			
<b>Test Type:</b>		Draw Down			
<b>Test Duration:</b>		5			
<b>Test Level:</b>		36.5			
<b>Test Level UOM:</b>		ft			
<b><u>Draw Down &amp; Recovery</u></b>					
<b>Pump Test Detail ID:</b>		1005186621			
<b>Test Type:</b>		Recovery			
<b>Test Duration:</b>		25			
<b>Test Level:</b>		17.16699981689453			
<b>Test Level UOM:</b>		ft			
<b><u>Draw Down &amp; Recovery</u></b>					
<b>Pump Test Detail ID:</b>		1005186625			
<b>Test Type:</b>		Recovery			
<b>Test Duration:</b>		40			
<b>Test Level:</b>		16.5			
<b>Test Level UOM:</b>		ft			
<b><u>Water Details</u></b>					
<b>Water ID:</b>		1005186600			
<b>Layer:</b>		2			
<b>Kind Code:</b>		8			
<b>Kind:</b>		Untested			
<b>Water Found Depth:</b>		233.0			
<b>Water Found Depth UOM:</b>		ft			
<b><u>Water Details</u></b>					
<b>Water ID:</b>		1005186599			
<b>Layer:</b>		1			
<b>Kind Code:</b>		8			
<b>Kind:</b>		Untested			
<b>Water Found Depth:</b>		221.0			
<b>Water Found Depth UOM:</b>		ft			

Map Key	Number of Records	Direction/ Distance (m)	Elev/Diff (m)	Site	DB
---------	-------------------	----------------------------	------------------	------	----

Hole Diameter

Hole ID: 1005186597  
Diameter: 9.75  
Depth From: 0.0  
Depth To: 132.0  
Hole Depth UOM: ft  
Hole Diameter UOM: inch

Hole Diameter

Hole ID: 1005186598  
Diameter: 6.0  
Depth From: 132.0  
Depth To: 240.0  
Hole Depth UOM: ft  
Hole Diameter UOM: inch

Links

Bore Hole ID:	1004860590	Tag No:	A144729
Depth M:	73.152	Contractor:	1119
Year Completed:	2014	Path:	722\7222334.pdf
Well Completed Dt:	2014/05/23	Latitude:	45.2389265497382
Audit No:	Z166898	Longitude:	-75.5969902984204

<a href="#">34</a>	1 of 1	WNW/79.4	99.9 / 0.00	1882 CEDARLAKES WAY lot 7 con 3 GREELY ON	WWIS
--------------------	--------	----------	-------------	--	------

Well ID:	7243023	Flowing (Y/N):	
Construction Date:		Flow Rate:	
Use 1st:	Domestic	Data Entry Status:	
Use 2nd:		Data Src:	
Final Well Status:	Water Supply	Date Received:	15-Jun-2015 00:00:00
Water Type:		Selected Flag:	TRUE
Casing Material:		Abandonment Rec:	
Audit No:	Z191426	Contractor:	1119
Tag:	A167464	Form Version:	7
Constructn Method:		Owner:	
Elevation (m):		County:	OTTAWA-CARLETON
Elevatn Reliabilty:		Lot:	007
Depth to Bedrock:		Concession:	03
Well Depth:		Concession Name:	CON
Overburden/Bedrock:		Easting NAD83:	
Pump Rate:		Northing NAD83:	
Static Water Level:		Zone:	
Clear/Cloudy:		UTM Reliability:	
Municipality:	OSGOODE TOWNSHIP		
Site Info:			

PDF URL (Map): [https://d2khazk8e83rdv.cloudfront.net/moe\\_mapping/downloads/2Water/Wells\\_pdfs/724\7243023.pdf](https://d2khazk8e83rdv.cloudfront.net/moe_mapping/downloads/2Water/Wells_pdfs/724\7243023.pdf)

Additional Detail(s) (Map)

Well Completed Date: 2015/05/01  
Year Completed: 2015  
Depth (m): 48.768  
Latitude: 45.2398010232433  
Longitude: -75.5950118358816  
Path: 724\7243023.pdf

Map Key	Number of Records	Direction/ Distance (m)	Elev/Diff (m)	Site	DB
---------	-------------------	----------------------------	------------------	------	----

**Bore Hole Information**

<b>Bore Hole ID:</b>	1005408935	<b>Elevation:</b>	
<b>DP2BR:</b>		<b>Elevrc:</b>	
<b>Spatial Status:</b>		<b>Zone:</b>	18
<b>Code OB:</b>		<b>East83:</b>	453300.00
<b>Code OB Desc:</b>		<b>North83:</b>	5009762.00
<b>Open Hole:</b>		<b>Org CS:</b>	UTM83
<b>Cluster Kind:</b>		<b>UTMRC:</b>	4
<b>Date Completed:</b>	01-May-2015 00:00:00	<b>UTMRC Desc:</b>	margin of error : 30 m - 100 m
<b>Remarks:</b>		<b>Location Method:</b>	wwr
<b>Loc Method Desc:</b>	on Water Well Record		
<b>Elevrc Desc:</b>			
<b>Location Source Date:</b>			
<b>Improvement Location Source:</b>			
<b>Improvement Location Method:</b>			
<b>Source Revision Comment:</b>			
<b>Supplier Comment:</b>			

**Overburden and Bedrock**

**Materials Interval**

<b>Formation ID:</b>	1005583499
<b>Layer:</b>	2
<b>Color:</b>	2
<b>General Color:</b>	GREY
<b>Mat1:</b>	15
<b>Most Common Material:</b>	LIMESTONE
<b>Mat2:</b>	
<b>Mat2 Desc:</b>	
<b>Mat3:</b>	
<b>Mat3 Desc:</b>	
<b>Formation Top Depth:</b>	30.0
<b>Formation End Depth:</b>	138.0
<b>Formation End Depth UOM:</b>	ft

**Overburden and Bedrock**

**Materials Interval**

<b>Formation ID:</b>	1005583500
<b>Layer:</b>	3
<b>Color:</b>	2
<b>General Color:</b>	GREY
<b>Mat1:</b>	15
<b>Most Common Material:</b>	LIMESTONE
<b>Mat2:</b>	
<b>Mat2 Desc:</b>	
<b>Mat3:</b>	
<b>Mat3 Desc:</b>	
<b>Formation Top Depth:</b>	138.0
<b>Formation End Depth:</b>	140.0
<b>Formation End Depth UOM:</b>	ft

**Overburden and Bedrock**

**Materials Interval**

<b>Formation ID:</b>	1005583498
<b>Layer:</b>	1
<b>Color:</b>	
<b>General Color:</b>	
<b>Mat1:</b>	28
<b>Most Common Material:</b>	SAND

<b>Map Key</b>	<b>Number of Records</b>	<b>Direction/ Distance (m)</b>	<b>Elev/Diff (m)</b>	<b>Site</b>	<b>DB</b>
<b>Mat2:</b>		13			
<b>Mat2 Desc:</b>		BOULDERS			
<b>Mat3:</b>		11			
<b>Mat3 Desc:</b>		GRAVEL			
<b>Formation Top Depth:</b>		0.0			
<b>Formation End Depth:</b>		30.0			
<b>Formation End Depth UOM:</b>		ft			
<b><u>Overburden and Bedrock</u></b>					
<b><u>Materials Interval</u></b>					
<b>Formation ID:</b>		1005583501			
<b>Layer:</b>		4			
<b>Color:</b>		2			
<b>General Color:</b>		GREY			
<b>Mat1:</b>		15			
<b>Most Common Material:</b>		LIMESTONE			
<b>Mat2:</b>					
<b>Mat2 Desc:</b>					
<b>Mat3:</b>					
<b>Mat3 Desc:</b>					
<b>Formation Top Depth:</b>		140.0			
<b>Formation End Depth:</b>		154.0			
<b>Formation End Depth UOM:</b>		ft			
<b><u>Overburden and Bedrock</u></b>					
<b><u>Materials Interval</u></b>					
<b>Formation ID:</b>		1005583502			
<b>Layer:</b>		5			
<b>Color:</b>		2			
<b>General Color:</b>		GREY			
<b>Mat1:</b>		15			
<b>Most Common Material:</b>		LIMESTONE			
<b>Mat2:</b>					
<b>Mat2 Desc:</b>					
<b>Mat3:</b>					
<b>Mat3 Desc:</b>					
<b>Formation Top Depth:</b>		154.0			
<b>Formation End Depth:</b>		160.0			
<b>Formation End Depth UOM:</b>		ft			
<b><u>Annular Space/Abandonment</u></b>					
<b><u>Sealing Record</u></b>					
<b>Plug ID:</b>		1005583539			
<b>Layer:</b>		1			
<b>Plug From:</b>		131.0			
<b>Plug To:</b>		121.0			
<b>Plug Depth UOM:</b>		ft			
<b><u>Annular Space/Abandonment</u></b>					
<b><u>Sealing Record</u></b>					
<b>Plug ID:</b>		1005583540			
<b>Layer:</b>		2			
<b>Plug From:</b>		121.0			
<b>Plug To:</b>		0.0			
<b>Plug Depth UOM:</b>		ft			
<b><u>Method of Construction &amp; Well</u></b>					
<b><u>Use</u></b>					

<b>Map Key</b>	<b>Number of Records</b>	<b>Direction/ Distance (m)</b>	<b>Elev/Diff (m)</b>	<b>Site</b>	<b>DB</b>
<b>Method Construction ID:</b>		1005583538			
<b>Method Construction Code:</b>		5			
<b>Method Construction:</b>		Air Percussion			
<b>Other Method Construction:</b>					
<b><u>Pipe Information</u></b>					
<b>Pipe ID:</b>		1005583496			
<b>Casing No:</b>		0			
<b>Comment:</b>					
<b>Alt Name:</b>					
<b><u>Construction Record - Casing</u></b>					
<b>Casing ID:</b>		1005583509			
<b>Layer:</b>		2			
<b>Material:</b>		4			
<b>Open Hole or Material:</b>		OPEN HOLE			
<b>Depth From:</b>		131.0			
<b>Depth To:</b>		160.0			
<b>Casing Diameter:</b>		6.0			
<b>Casing Diameter UOM:</b>		inch			
<b>Casing Depth UOM:</b>		ft			
<b><u>Construction Record - Casing</u></b>					
<b>Casing ID:</b>		1005583508			
<b>Layer:</b>		1			
<b>Material:</b>		1			
<b>Open Hole or Material:</b>		STEEL			
<b>Depth From:</b>		-2.0			
<b>Depth To:</b>		131.0			
<b>Casing Diameter:</b>		6.25			
<b>Casing Diameter UOM:</b>		inch			
<b>Casing Depth UOM:</b>		ft			
<b><u>Construction Record - Screen</u></b>					
<b>Screen ID:</b>		1005583510			
<b>Layer:</b>					
<b>Slot:</b>					
<b>Screen Top Depth:</b>					
<b>Screen End Depth:</b>					
<b>Screen Material:</b>					
<b>Screen Depth UOM:</b>		ft			
<b>Screen Diameter UOM:</b>		inch			
<b>Screen Diameter:</b>					
<b><u>Results of Well Yield Testing</u></b>					
<b>Pumping Test Method Desc:</b>					
<b>Pump Test ID:</b>		1005583497			
<b>Pump Set At:</b>		150.0			
<b>Static Level:</b>		17.25			
<b>Final Level After Pumping:</b>		31.25			
<b>Recommended Pump Depth:</b>		100.0			
<b>Pumping Rate:</b>		20.0			
<b>Flowing Rate:</b>					
<b>Recommended Pump Rate:</b>		20.0			
<b>Levels UOM:</b>		ft			
<b>Rate UOM:</b>		GPM			

<i>Map Key</i>	<i>Number of Records</i>	<i>Direction/ Distance (m)</i>	<i>Elev/Diff (m)</i>	<i>Site</i>	<i>DB</i>
<i>Water State After Test Code:</i>	0				
<i>Water State After Test:</i>					
<i>Pumping Test Method:</i>	0				
<i>Pumping Duration HR:</i>	1				
<i>Pumping Duration MIN:</i>					
<i>Flowing:</i>					
 <b><u>Draw Down &amp; Recovery</u></b>					
<i>Pump Test Detail ID:</i>	1005583518				
<i>Test Type:</i>	Recovery				
<i>Test Duration:</i>	4				
<i>Test Level:</i>	17.25				
<i>Test Level UOM:</i>	ft				
 <b><u>Draw Down &amp; Recovery</u></b>					
<i>Pump Test Detail ID:</i>	1005583523				
<i>Test Type:</i>	Draw Down				
<i>Test Duration:</i>	15				
<i>Test Level:</i>	30.08300018310547				
<i>Test Level UOM:</i>	ft				
 <b><u>Draw Down &amp; Recovery</u></b>					
<i>Pump Test Detail ID:</i>	1005583515				
<i>Test Type:</i>	Draw Down				
<i>Test Duration:</i>	3				
<i>Test Level:</i>	25.5				
<i>Test Level UOM:</i>	ft				
 <b><u>Draw Down &amp; Recovery</u></b>					
<i>Pump Test Detail ID:</i>	1005583527				
<i>Test Type:</i>	Draw Down				
<i>Test Duration:</i>	25				
<i>Test Level:</i>	30.66699981689453				
<i>Test Level UOM:</i>	ft				
 <b><u>Draw Down &amp; Recovery</u></b>					
<i>Pump Test Detail ID:</i>	1005583520				
<i>Test Type:</i>	Recovery				
<i>Test Duration:</i>	5				
<i>Test Level:</i>	17.25				
<i>Test Level UOM:</i>	ft				
 <b><u>Draw Down &amp; Recovery</u></b>					
<i>Pump Test Detail ID:</i>	1005583531				
<i>Test Type:</i>	Draw Down				
<i>Test Duration:</i>	40				
<i>Test Level:</i>	31.08300018310547				
<i>Test Level UOM:</i>	ft				
 <b><u>Draw Down &amp; Recovery</u></b>					
<i>Pump Test Detail ID:</i>	1005583511				
<i>Test Type:</i>	Draw Down				
<i>Test Duration:</i>	1				

<b>Map Key</b>	<b>Number of Records</b>	<b>Direction/ Distance (m)</b>	<b>Elev/Diff (m)</b>	<b>Site</b>	<b>DB</b>
<b>Test Level:</b>		22.33300018310547			
<b>Test Level UOM:</b>		ft			
<b><u>Draw Down &amp; Recovery</u></b>					
<b>Pump Test Detail ID:</b>		1005583514			
<b>Test Type:</b>		Recovery			
<b>Test Duration:</b>		2			
<b>Test Level:</b>		17.25			
<b>Test Level UOM:</b>		ft			
<b><u>Draw Down &amp; Recovery</u></b>					
<b>Pump Test Detail ID:</b>		1005583534			
<b>Test Type:</b>		Recovery			
<b>Test Duration:</b>		50			
<b>Test Level:</b>		17.25			
<b>Test Level UOM:</b>		ft			
<b><u>Draw Down &amp; Recovery</u></b>					
<b>Pump Test Detail ID:</b>		1005583513			
<b>Test Type:</b>		Draw Down			
<b>Test Duration:</b>		2			
<b>Test Level:</b>		24.41699981689453			
<b>Test Level UOM:</b>		ft			
<b><u>Draw Down &amp; Recovery</u></b>					
<b>Pump Test Detail ID:</b>		1005583521			
<b>Test Type:</b>		Draw Down			
<b>Test Duration:</b>		10			
<b>Test Level:</b>		30.08300018310547			
<b>Test Level UOM:</b>		ft			
<b><u>Draw Down &amp; Recovery</u></b>					
<b>Pump Test Detail ID:</b>		1005583522			
<b>Test Type:</b>		Recovery			
<b>Test Duration:</b>		10			
<b>Test Level:</b>		17.25			
<b>Test Level UOM:</b>		ft			
<b><u>Draw Down &amp; Recovery</u></b>					
<b>Pump Test Detail ID:</b>		1005583524			
<b>Test Type:</b>		Recovery			
<b>Test Duration:</b>		15			
<b>Test Level:</b>		17.25			
<b>Test Level UOM:</b>		ft			
<b><u>Draw Down &amp; Recovery</u></b>					
<b>Pump Test Detail ID:</b>		1005583525			
<b>Test Type:</b>		Draw Down			
<b>Test Duration:</b>		20			
<b>Test Level:</b>		30.5			
<b>Test Level UOM:</b>		ft			

<b>Map Key</b>	<b>Number of Records</b>	<b>Direction/ Distance (m)</b>	<b>Elev/Diff (m)</b>	<b>Site</b>	<b>DB</b>
<b><u>Draw Down &amp; Recovery</u></b>					
<b>Pump Test Detail ID:</b>		1005583528			
<b>Test Type:</b>		Recovery			
<b>Test Duration:</b>		25			
<b>Test Level:</b>		17.25			
<b>Test Level UOM:</b>		ft			
<b><u>Draw Down &amp; Recovery</u></b>					
<b>Pump Test Detail ID:</b>		1005583533			
<b>Test Type:</b>		Draw Down			
<b>Test Duration:</b>		50			
<b>Test Level:</b>		31.16699981689453			
<b>Test Level UOM:</b>		ft			
<b><u>Draw Down &amp; Recovery</u></b>					
<b>Pump Test Detail ID:</b>		1005583535			
<b>Test Type:</b>		Draw Down			
<b>Test Duration:</b>		60			
<b>Test Level:</b>		31.25			
<b>Test Level UOM:</b>		ft			
<b><u>Draw Down &amp; Recovery</u></b>					
<b>Pump Test Detail ID:</b>		1005583519			
<b>Test Type:</b>		Draw Down			
<b>Test Duration:</b>		5			
<b>Test Level:</b>		27.0			
<b>Test Level UOM:</b>		ft			
<b><u>Draw Down &amp; Recovery</u></b>					
<b>Pump Test Detail ID:</b>		1005583530			
<b>Test Type:</b>		Recovery			
<b>Test Duration:</b>		30			
<b>Test Level:</b>		17.25			
<b>Test Level UOM:</b>		ft			
<b><u>Draw Down &amp; Recovery</u></b>					
<b>Pump Test Detail ID:</b>		1005583512			
<b>Test Type:</b>		Recovery			
<b>Test Duration:</b>		1			
<b>Test Level:</b>		17.25			
<b>Test Level UOM:</b>		ft			
<b><u>Draw Down &amp; Recovery</u></b>					
<b>Pump Test Detail ID:</b>		1005583526			
<b>Test Type:</b>		Recovery			
<b>Test Duration:</b>		20			
<b>Test Level:</b>		17.25			
<b>Test Level UOM:</b>		ft			
<b><u>Draw Down &amp; Recovery</u></b>					
<b>Pump Test Detail ID:</b>		1005583529			
<b>Test Type:</b>		Draw Down			



<i>Map Key</i>	<i>Number of Records</i>	<i>Direction/ Distance (m)</i>	<i>Elev/Diff (m)</i>	<i>Site</i>	<i>DB</i>
<i>Test Duration:</i>		30			
<i>Test Level:</i>		31.0			
<i>Test Level UOM:</i>		ft			
<b><u>Draw Down &amp; Recovery</u></b>					
<i>Pump Test Detail ID:</i>		1005583516			
<i>Test Type:</i>		Recovery			
<i>Test Duration:</i>		3			
<i>Test Level:</i>		17.25			
<i>Test Level UOM:</i>		ft			
<b><u>Draw Down &amp; Recovery</u></b>					
<i>Pump Test Detail ID:</i>		1005583517			
<i>Test Type:</i>		Draw Down			
<i>Test Duration:</i>		4			
<i>Test Level:</i>		26.25			
<i>Test Level UOM:</i>		ft			
<b><u>Draw Down &amp; Recovery</u></b>					
<i>Pump Test Detail ID:</i>		1005583532			
<i>Test Type:</i>		Recovery			
<i>Test Duration:</i>		40			
<i>Test Level:</i>		17.25			
<i>Test Level UOM:</i>		ft			
<b><u>Draw Down &amp; Recovery</u></b>					
<i>Pump Test Detail ID:</i>		1005583536			
<i>Test Type:</i>		Recovery			
<i>Test Duration:</i>		60			
<i>Test Level:</i>		17.25			
<i>Test Level UOM:</i>		ft			
<b><u>Water Details</u></b>					
<i>Water ID:</i>		1005583506			
<i>Layer:</i>		2			
<i>Kind Code:</i>		8			
<i>Kind:</i>		Untested			
<i>Water Found Depth:</i>		140.0			
<i>Water Found Depth UOM:</i>		ft			
<b><u>Water Details</u></b>					
<i>Water ID:</i>		1005583507			
<i>Layer:</i>		3			
<i>Kind Code:</i>		8			
<i>Kind:</i>		Untested			
<i>Water Found Depth:</i>		154.0			
<i>Water Found Depth UOM:</i>		ft			
<b><u>Water Details</u></b>					
<i>Water ID:</i>		1005583505			
<i>Layer:</i>		1			
<i>Kind Code:</i>		8			
<i>Kind:</i>		Untested			

Map Key	Number of Records	Direction/ Distance (m)	Elev/Diff (m)	Site	DB
---------	-------------------	----------------------------	------------------	------	----

Water Found Depth: 138.0  
Water Found Depth UOM: ft

**Hole Diameter**

Hole ID: 1005583504  
Diameter: 6.0  
Depth From: 131.0  
Depth To: 160.0  
Hole Depth UOM: ft  
Hole Diameter UOM: inch

**Hole Diameter**

Hole ID: 1005583503  
Diameter: 9.75  
Depth From: 0.0  
Depth To: 131.0  
Hole Depth UOM: ft  
Hole Diameter UOM: inch

**Links**

<b>Bore Hole ID:</b>	1005408935	<b>Tag No:</b>	A167464
<b>Depth M:</b>	48.768	<b>Contractor:</b>	1119
<b>Year Completed:</b>	2015	<b>Path:</b>	724\7243023.pdf
<b>Well Completed Dt:</b>	2015/05/01	<b>Latitude:</b>	45.2398010232433
<b>Audit No:</b>	Z191426	<b>Longitude:</b>	-75.5950118358816

<a href="#">35</a>	1 of 1	NW/80.3	100.9 / 1.00	1858 CEDARLAKES WAY lot 7 con 3 GREELY ON	WWIS
--------------------	--------	---------	--------------	--	------

<b>Well ID:</b>	7226505	<b>Flowing (Y/N):</b>	
<b>Construction Date:</b>		<b>Flow Rate:</b>	
<b>Use 1st:</b>	Domestic	<b>Data Entry Status:</b>	
<b>Use 2nd:</b>		<b>Data Src:</b>	
<b>Final Well Status:</b>	Water Supply	<b>Date Received:</b>	02-Sep-2014 00:00:00
<b>Water Type:</b>		<b>Selected Flag:</b>	TRUE
<b>Casing Material:</b>		<b>Abandonment Rec:</b>	
<b>Audit No:</b>	Z166907	<b>Contractor:</b>	1119
<b>Tag:</b>	A144727	<b>Form Version:</b>	7
<b>Constructn Method:</b>		<b>Owner:</b>	
<b>Elevation (m):</b>		<b>County:</b>	OTTAWA-CARLETON
<b>Elevatn Reliabilty:</b>		<b>Lot:</b>	007
<b>Depth to Bedrock:</b>		<b>Concession:</b>	03
<b>Well Depth:</b>		<b>Concession Name:</b>	CON
<b>Overburden/Bedrock:</b>		<b>Easting NAD83:</b>	
<b>Pump Rate:</b>		<b>Northing NAD83:</b>	
<b>Static Water Level:</b>		<b>Zone:</b>	
<b>Clear/Cloudy:</b>		<b>UTM Reliability:</b>	
<b>Municipality:</b>	OSGOODE TOWNSHIP		
<b>Site Info:</b>	S/L 30		

**PDF URL (Map):** [https://d2khazk8e83rdv.cloudfront.net/moe\\_mapping/downloads/2Water/Wells\\_pdfs/722\7226505.pdf](https://d2khazk8e83rdv.cloudfront.net/moe_mapping/downloads/2Water/Wells_pdfs/722\7226505.pdf)

**Additional Detail(s) (Map)**

**Well Completed Date:** 2014/05/26  
**Year Completed:** 2014  
**Depth (m):** 91.44  
**Latitude:** 45.2403477836944  
**Longitude:** -75.5937306738029

Map Key	Number of Records	Direction/ Distance (m)	Elev/Diff (m)	Site	DB
Path:		722\7226505.pdf			

**Bore Hole Information**

<b>Bore Hole ID:</b>	1005108931	<b>Elevation:</b>	
<b>DP2BR:</b>		<b>Elevrc:</b>	
<b>Spatial Status:</b>		<b>Zone:</b>	18
<b>Code OB:</b>		<b>East83:</b>	453401.00
<b>Code OB Desc:</b>		<b>North83:</b>	5009822.00
<b>Open Hole:</b>		<b>Org CS:</b>	UTM83
<b>Cluster Kind:</b>		<b>UTMRC:</b>	4
<b>Date Completed:</b>	26-May-2014 00:00:00	<b>UTMRC Desc:</b>	margin of error : 30 m - 100 m
<b>Remarks:</b>		<b>Location Method:</b>	wwr
<b>Loc Method Desc:</b>	on Water Well Record		
<b>Elevrc Desc:</b>			
<b>Location Source Date:</b>			
<b>Improvement Location Source:</b>			
<b>Improvement Location Method:</b>			
<b>Source Revision Comment:</b>			
<b>Supplier Comment:</b>			

**Overburden and Bedrock**

**Materials Interval**

<b>Formation ID:</b>	1005242728
<b>Layer:</b>	4
<b>Color:</b>	2
<b>General Color:</b>	GREY
<b>Mat1:</b>	15
<b>Most Common Material:</b>	LIMESTONE
<b>Mat2:</b>	
<b>Mat2 Desc:</b>	
<b>Mat3:</b>	
<b>Mat3 Desc:</b>	
<b>Formation Top Depth:</b>	180.0
<b>Formation End Depth:</b>	190.0
<b>Formation End Depth UOM:</b>	ft

**Overburden and Bedrock**

**Materials Interval**

<b>Formation ID:</b>	1005242730
<b>Layer:</b>	6
<b>Color:</b>	2
<b>General Color:</b>	GREY
<b>Mat1:</b>	18
<b>Most Common Material:</b>	SANDSTONE
<b>Mat2:</b>	
<b>Mat2 Desc:</b>	
<b>Mat3:</b>	
<b>Mat3 Desc:</b>	
<b>Formation Top Depth:</b>	248.0
<b>Formation End Depth:</b>	294.0
<b>Formation End Depth UOM:</b>	ft

**Overburden and Bedrock**

**Materials Interval**

<b>Formation ID:</b>	1005242727
<b>Layer:</b>	3
<b>Color:</b>	2
<b>General Color:</b>	GREY

<b>Map Key</b>	<b>Number of Records</b>	<b>Direction/ Distance (m)</b>	<b>Elev/Diff (m)</b>	<b>Site</b>	<b>DB</b>
<b>Mat1:</b>		15			
<b>Most Common Material:</b>		LIMESTONE			
<b>Mat2:</b>					
<b>Mat2 Desc:</b>					
<b>Mat3:</b>					
<b>Mat3 Desc:</b>					
<b>Formation Top Depth:</b>		29.0			
<b>Formation End Depth:</b>		180.0			
<b>Formation End Depth UOM:</b>		ft			
<b><u>Overburden and Bedrock Materials Interval</u></b>					
<b>Formation ID:</b>		1005242731			
<b>Layer:</b>		7			
<b>Color:</b>		2			
<b>General Color:</b>		GREY			
<b>Mat1:</b>		18			
<b>Most Common Material:</b>		SANDSTONE			
<b>Mat2:</b>					
<b>Mat2 Desc:</b>					
<b>Mat3:</b>					
<b>Mat3 Desc:</b>					
<b>Formation Top Depth:</b>		294.0			
<b>Formation End Depth:</b>		300.0			
<b>Formation End Depth UOM:</b>		ft			
<b><u>Overburden and Bedrock Materials Interval</u></b>					
<b>Formation ID:</b>		1005242726			
<b>Layer:</b>		2			
<b>Color:</b>					
<b>General Color:</b>					
<b>Mat1:</b>		11			
<b>Most Common Material:</b>		GRAVEL			
<b>Mat2:</b>		13			
<b>Mat2 Desc:</b>		BOULDERS			
<b>Mat3:</b>					
<b>Mat3 Desc:</b>					
<b>Formation Top Depth:</b>		11.0			
<b>Formation End Depth:</b>		29.0			
<b>Formation End Depth UOM:</b>		ft			
<b><u>Overburden and Bedrock Materials Interval</u></b>					
<b>Formation ID:</b>		1005242725			
<b>Layer:</b>		1			
<b>Color:</b>					
<b>General Color:</b>					
<b>Mat1:</b>		28			
<b>Most Common Material:</b>		SAND			
<b>Mat2:</b>		05			
<b>Mat2 Desc:</b>		CLAY			
<b>Mat3:</b>					
<b>Mat3 Desc:</b>					
<b>Formation Top Depth:</b>		0.0			
<b>Formation End Depth:</b>		11.0			
<b>Formation End Depth UOM:</b>		ft			
<b><u>Overburden and Bedrock</u></b>					

<b>Map Key</b>	<b>Number of Records</b>	<b>Direction/ Distance (m)</b>	<b>Elev/Diff (m)</b>	<b>Site</b>	<b>DB</b>
<b><u>Materials Interval</u></b>					
<b>Formation ID:</b>		1005242729			
<b>Layer:</b>		5			
<b>Color:</b>		2			
<b>General Color:</b>		GREY			
<b>Mat1:</b>		18			
<b>Most Common Material:</b>		SANDSTONE			
<b>Mat2:</b>					
<b>Mat2 Desc:</b>					
<b>Mat3:</b>					
<b>Mat3 Desc:</b>					
<b>Formation Top Depth:</b>		190.0			
<b>Formation End Depth:</b>		248.0			
<b>Formation End Depth UOM:</b>		ft			
<b><u>Annular Space/Abandonment Sealing Record</u></b>					
<b>Plug ID:</b>		1005242769			
<b>Layer:</b>		2			
<b>Plug From:</b>		122.0			
<b>Plug To:</b>		0.0			
<b>Plug Depth UOM:</b>		ft			
<b><u>Annular Space/Abandonment Sealing Record</u></b>					
<b>Plug ID:</b>		1005242768			
<b>Layer:</b>		1			
<b>Plug From:</b>		132.0			
<b>Plug To:</b>		122.0			
<b>Plug Depth UOM:</b>		ft			
<b><u>Method of Construction &amp; Well Use</u></b>					
<b>Method Construction ID:</b>		1005242767			
<b>Method Construction Code:</b>		5			
<b>Method Construction:</b>		Air Percussion			
<b>Other Method Construction:</b>					
<b><u>Pipe Information</u></b>					
<b>Pipe ID:</b>		1005242723			
<b>Casing No:</b>		0			
<b>Comment:</b>					
<b>Alt Name:</b>					
<b><u>Construction Record - Casing</u></b>					
<b>Casing ID:</b>		1005242738			
<b>Layer:</b>		2			
<b>Material:</b>		4			
<b>Open Hole or Material:</b>		OPEN HOLE			
<b>Depth From:</b>		132.0			
<b>Depth To:</b>		300.0			
<b>Casing Diameter:</b>		5.938000202178955			
<b>Casing Diameter UOM:</b>		inch			
<b>Casing Depth UOM:</b>		ft			

<b>Map Key</b>	<b>Number of Records</b>	<b>Direction/ Distance (m)</b>	<b>Elev/Diff (m)</b>	<b>Site</b>	<b>DB</b>
<b><u>Construction Record - Casing</u></b>					
<b>Casing ID:</b>			1005242737		
<b>Layer:</b>			1		
<b>Material:</b>			1		
<b>Open Hole or Material:</b>			STEEL		
<b>Depth From:</b>			2.0		
<b>Depth To:</b>			132.0		
<b>Casing Diameter:</b>			6.25		
<b>Casing Diameter UOM:</b>			inch		
<b>Casing Depth UOM:</b>			ft		
<b><u>Construction Record - Screen</u></b>					
<b>Screen ID:</b>			1005242739		
<b>Layer:</b>					
<b>Slot:</b>					
<b>Screen Top Depth:</b>					
<b>Screen End Depth:</b>					
<b>Screen Material:</b>					
<b>Screen Depth UOM:</b>			ft		
<b>Screen Diameter UOM:</b>			inch		
<b>Screen Diameter:</b>					
<b><u>Results of Well Yield Testing</u></b>					
<b><u>Pumping Test Method Desc:</u></b>					
<b>Pump Test ID:</b>			1005242724		
<b>Pump Set At:</b>			280.0		
<b>Static Level:</b>			25.5		
<b>Final Level After Pumping:</b>			29.799999237060547		
<b>Recommended Pump Depth:</b>			100.0		
<b>Pumping Rate:</b>			20.0		
<b>Flowing Rate:</b>					
<b>Recommended Pump Rate:</b>			20.0		
<b>Levels UOM:</b>			ft		
<b>Rate UOM:</b>			GPM		
<b>Water State After Test Code:</b>			3		
<b>Water State After Test:</b>			OTHER		
<b>Pumping Test Method:</b>			0		
<b>Pumping Duration HR:</b>			1		
<b>Pumping Duration MIN:</b>			0		
<b>Flowing:</b>			No		
<b><u>Draw Down &amp; Recovery</u></b>					
<b>Pump Test Detail ID:</b>			1005242753		
<b>Test Type:</b>			Recovery		
<b>Test Duration:</b>			15		
<b>Test Level:</b>			25.5		
<b>Test Level UOM:</b>			ft		
<b><u>Draw Down &amp; Recovery</u></b>					
<b>Pump Test Detail ID:</b>			1005242745		
<b>Test Type:</b>			Recovery		
<b>Test Duration:</b>			3		
<b>Test Level:</b>			25.5		
<b>Test Level UOM:</b>			ft		
<b><u>Draw Down &amp; Recovery</u></b>					

<b>Map Key</b>	<b>Number of Records</b>	<b>Direction/ Distance (m)</b>	<b>Elev/Diff (m)</b>	<b>Site</b>	<b>DB</b>
<b>Pump Test Detail ID:</b>		1005242750			
<b>Test Type:</b>		Draw Down			
<b>Test Duration:</b>		10			
<b>Test Level:</b>		29.5			
<b>Test Level UOM:</b>		ft			
<b><u>Draw Down &amp; Recovery</u></b>					
<b>Pump Test Detail ID:</b>		1005242751			
<b>Test Type:</b>		Recovery			
<b>Test Duration:</b>		10			
<b>Test Level:</b>		25.5			
<b>Test Level UOM:</b>		ft			
<b><u>Draw Down &amp; Recovery</u></b>					
<b>Pump Test Detail ID:</b>		1005242752			
<b>Test Type:</b>		Draw Down			
<b>Test Duration:</b>		15			
<b>Test Level:</b>		29.5			
<b>Test Level UOM:</b>		ft			
<b><u>Draw Down &amp; Recovery</u></b>					
<b>Pump Test Detail ID:</b>		1005242754			
<b>Test Type:</b>		Draw Down			
<b>Test Duration:</b>		20			
<b>Test Level:</b>		29.600000381469727			
<b>Test Level UOM:</b>		ft			
<b><u>Draw Down &amp; Recovery</u></b>					
<b>Pump Test Detail ID:</b>		1005242761			
<b>Test Type:</b>		Recovery			
<b>Test Duration:</b>		40			
<b>Test Level:</b>		25.5			
<b>Test Level UOM:</b>		ft			
<b><u>Draw Down &amp; Recovery</u></b>					
<b>Pump Test Detail ID:</b>		1005242763			
<b>Test Type:</b>		Recovery			
<b>Test Duration:</b>		50			
<b>Test Level:</b>		25.5			
<b>Test Level UOM:</b>		ft			
<b><u>Draw Down &amp; Recovery</u></b>					
<b>Pump Test Detail ID:</b>		1005242757			
<b>Test Type:</b>		Recovery			
<b>Test Duration:</b>		25			
<b>Test Level:</b>		25.5			
<b>Test Level UOM:</b>		ft			
<b><u>Draw Down &amp; Recovery</u></b>					
<b>Pump Test Detail ID:</b>		1005242760			
<b>Test Type:</b>		Draw Down			
<b>Test Duration:</b>		40			
<b>Test Level:</b>		29.700000762939453			

<i>Map Key</i>	<i>Number of Records</i>	<i>Direction/ Distance (m)</i>	<i>Elev/Diff (m)</i>	<i>Site</i>	<i>DB</i>
<i>Test Level UOM:</i>		ft			
<b><u>Draw Down &amp; Recovery</u></b>					
<i>Pump Test Detail ID:</i>		1005242742			
<i>Test Type:</i>		Draw Down			
<i>Test Duration:</i>		2			
<i>Test Level:</i>		29.100000381469727			
<i>Test Level UOM:</i>		ft			
<b><u>Draw Down &amp; Recovery</u></b>					
<i>Pump Test Detail ID:</i>		1005242743			
<i>Test Type:</i>		Recovery			
<i>Test Duration:</i>		2			
<i>Test Level:</i>		25.5			
<i>Test Level UOM:</i>		ft			
<b><u>Draw Down &amp; Recovery</u></b>					
<i>Pump Test Detail ID:</i>		1005242758			
<i>Test Type:</i>		Draw Down			
<i>Test Duration:</i>		30			
<i>Test Level:</i>		29.600000381469727			
<i>Test Level UOM:</i>		ft			
<b><u>Draw Down &amp; Recovery</u></b>					
<i>Pump Test Detail ID:</i>		1005242764			
<i>Test Type:</i>		Draw Down			
<i>Test Duration:</i>		60			
<i>Test Level:</i>		29.799999237060547			
<i>Test Level UOM:</i>		ft			
<b><u>Draw Down &amp; Recovery</u></b>					
<i>Pump Test Detail ID:</i>		1005242740			
<i>Test Type:</i>		Draw Down			
<i>Test Duration:</i>		1			
<i>Test Level:</i>		28.700000762939453			
<i>Test Level UOM:</i>		ft			
<b><u>Draw Down &amp; Recovery</u></b>					
<i>Pump Test Detail ID:</i>		1005242746			
<i>Test Type:</i>		Draw Down			
<i>Test Duration:</i>		4			
<i>Test Level:</i>		29.399999618530273			
<i>Test Level UOM:</i>		ft			
<b><u>Draw Down &amp; Recovery</u></b>					
<i>Pump Test Detail ID:</i>		1005242748			
<i>Test Type:</i>		Draw Down			
<i>Test Duration:</i>		5			
<i>Test Level:</i>		29.399999618530273			
<i>Test Level UOM:</i>		ft			
<b><u>Draw Down &amp; Recovery</u></b>					



<b>Map Key</b>	<b>Number of Records</b>	<b>Direction/ Distance (m)</b>	<b>Elev/Diff (m)</b>	<b>Site</b>	<b>DB</b>
<b>Pump Test Detail ID:</b>		1005242749			
<b>Test Type:</b>		Recovery			
<b>Test Duration:</b>		5			
<b>Test Level:</b>		25.5			
<b>Test Level UOM:</b>		ft			
<b><u>Draw Down &amp; Recovery</u></b>					
<b>Pump Test Detail ID:</b>		1005242755			
<b>Test Type:</b>		Recovery			
<b>Test Duration:</b>		20			
<b>Test Level:</b>		25.5			
<b>Test Level UOM:</b>		ft			
<b><u>Draw Down &amp; Recovery</u></b>					
<b>Pump Test Detail ID:</b>		1005242759			
<b>Test Type:</b>		Recovery			
<b>Test Duration:</b>		30			
<b>Test Level:</b>		25.5			
<b>Test Level UOM:</b>		ft			
<b><u>Draw Down &amp; Recovery</u></b>					
<b>Pump Test Detail ID:</b>		1005242744			
<b>Test Type:</b>		Draw Down			
<b>Test Duration:</b>		3			
<b>Test Level:</b>		29.299999237060547			
<b>Test Level UOM:</b>		ft			
<b><u>Draw Down &amp; Recovery</u></b>					
<b>Pump Test Detail ID:</b>		1005242747			
<b>Test Type:</b>		Recovery			
<b>Test Duration:</b>		4			
<b>Test Level:</b>		25.5			
<b>Test Level UOM:</b>		ft			
<b><u>Draw Down &amp; Recovery</u></b>					
<b>Pump Test Detail ID:</b>		1005242765			
<b>Test Type:</b>		Recovery			
<b>Test Duration:</b>		60			
<b>Test Level:</b>		25.5			
<b>Test Level UOM:</b>		ft			
<b><u>Draw Down &amp; Recovery</u></b>					
<b>Pump Test Detail ID:</b>		1005242741			
<b>Test Type:</b>		Recovery			
<b>Test Duration:</b>		1			
<b>Test Level:</b>		25.5			
<b>Test Level UOM:</b>		ft			
<b><u>Draw Down &amp; Recovery</u></b>					
<b>Pump Test Detail ID:</b>		1005242756			
<b>Test Type:</b>		Draw Down			
<b>Test Duration:</b>		25			

<i>Map Key</i>	<i>Number of Records</i>	<i>Direction/ Distance (m)</i>	<i>Elev/Diff (m)</i>	<i>Site</i>	<i>DB</i>
<b>Test Level:</b>		29.600000381469727			
<b>Test Level UOM:</b>		ft			
<b><u>Draw Down &amp; Recovery</u></b>					
<b>Pump Test Detail ID:</b>		1005242762			
<b>Test Type:</b>		Draw Down			
<b>Test Duration:</b>		50			
<b>Test Level:</b>		29.799999237060547			
<b>Test Level UOM:</b>		ft			
<b><u>Water Details</u></b>					
<b>Water ID:</b>		1005242734			
<b>Layer:</b>		1			
<b>Kind Code:</b>		8			
<b>Kind:</b>		Untested			
<b>Water Found Depth:</b>		180.0			
<b>Water Found Depth UOM:</b>		ft			
<b><u>Water Details</u></b>					
<b>Water ID:</b>		1005242736			
<b>Layer:</b>		3			
<b>Kind Code:</b>		8			
<b>Kind:</b>		Untested			
<b>Water Found Depth:</b>		294.0			
<b>Water Found Depth UOM:</b>		ft			
<b><u>Water Details</u></b>					
<b>Water ID:</b>		1005242735			
<b>Layer:</b>		2			
<b>Kind Code:</b>		8			
<b>Kind:</b>		Untested			
<b>Water Found Depth:</b>		248.0			
<b>Water Found Depth UOM:</b>		ft			
<b><u>Hole Diameter</u></b>					
<b>Hole ID:</b>		1005242733			
<b>Diameter:</b>		5.938000202178955			
<b>Depth From:</b>		132.0			
<b>Depth To:</b>		300.0			
<b>Hole Depth UOM:</b>		ft			
<b>Hole Diameter UOM:</b>		inch			
<b><u>Hole Diameter</u></b>					
<b>Hole ID:</b>		1005242732			
<b>Diameter:</b>		9.75			
<b>Depth From:</b>		0.0			
<b>Depth To:</b>		132.0			
<b>Hole Depth UOM:</b>		ft			
<b>Hole Diameter UOM:</b>		inch			
<b><u>Links</u></b>					
<b>Bore Hole ID:</b>	1005108931			<b>Tag No:</b>	A144727
<b>Depth M:</b>	91.44			<b>Contractor:</b>	1119

Map Key	Number of Records	Direction/ Distance (m)	Elev/Diff (m)	Site	DB
<b>Year Completed:</b>	2014			<b>Path:</b>	722\7226505.pdf
<b>Well Completed Dt:</b>	2014/05/26			<b>Latitude:</b>	45.2403477836944
<b>Audit No:</b>	Z166907			<b>Longitude:</b>	-75.5937306738029

<a href="#">36</a>	1 of 1	W/82.2	98.9 / -1.00	1945 CEDARLAKES WAY lot 7 con 3 GREELY ON	WWIS
<b>Well ID:</b>	7206697			<b>Flowing (Y/N):</b>	
<b>Construction Date:</b>				<b>Flow Rate:</b>	
<b>Use 1st:</b>	Domestic			<b>Data Entry Status:</b>	
<b>Use 2nd:</b>				<b>Data Src:</b>	
<b>Final Well Status:</b>	Water Supply			<b>Date Received:</b>	19-Aug-2013 00:00:00
<b>Water Type:</b>				<b>Selected Flag:</b>	TRUE
<b>Casing Material:</b>				<b>Abandonment Rec:</b>	
<b>Audit No:</b>	Z155132			<b>Contractor:</b>	1119
<b>Tag:</b>	A128110			<b>Form Version:</b>	7
<b>Constructn Method:</b>				<b>Owner:</b>	
<b>Elevation (m):</b>				<b>County:</b>	OTTAWA-CARLETON
<b>Elevatn Reliabilty:</b>				<b>Lot:</b>	007
<b>Depth to Bedrock:</b>				<b>Concession:</b>	03
<b>Well Depth:</b>				<b>Concession Name:</b>	CON
<b>Overburden/Bedrock:</b>				<b>Easting NAD83:</b>	
<b>Pump Rate:</b>				<b>Northing NAD83:</b>	
<b>Static Water Level:</b>				<b>Zone:</b>	
<b>Clear/Cloudy:</b>				<b>UTM Reliability:</b>	
<b>Municipality:</b>	OSGOODE TOWNSHIP				
<b>Site Info:</b>					

**PDF URL (Map):** [https://d2khazk8e83rdv.cloudfront.net/moe\\_mapping/downloads/2Water/Wells\\_pdfs/720\7206697.pdf](https://d2khazk8e83rdv.cloudfront.net/moe_mapping/downloads/2Water/Wells_pdfs/720\7206697.pdf)

**Additional Detail(s) (Map)**

**Well Completed Date:** 2013/06/12  
**Year Completed:** 2013  
**Depth (m):** 87.1728  
**Latitude:** 45.2385063015821  
**Longitude:** -75.5981707981777  
**Path:** 720\7206697.pdf

**Bore Hole Information**

<b>Bore Hole ID:</b>	1004535850	<b>Elevation:</b>	
<b>DP2BR:</b>		<b>Elevrc:</b>	
<b>Spatial Status:</b>		<b>Zone:</b>	18
<b>Code OB:</b>		<b>East83:</b>	453051.00
<b>Code OB Desc:</b>		<b>North83:</b>	5009620.00
<b>Open Hole:</b>		<b>Org CS:</b>	UTM83
<b>Cluster Kind:</b>		<b>UTMRC:</b>	4
<b>Date Completed:</b>	12-Jun-2013 00:00:00	<b>UTMRC Desc:</b>	margin of error : 30 m - 100 m
<b>Remarks:</b>		<b>Location Method:</b>	wwr
<b>Loc Method Desc:</b>	on Water Well Record		
<b>Elevrc Desc:</b>			
<b>Location Source Date:</b>			
<b>Improvement Location Source:</b>			
<b>Improvement Location Method:</b>			
<b>Source Revision Comment:</b>			
<b>Supplier Comment:</b>			

**Overburden and Bedrock  
Materials Interval**

**Formation ID:** 1004970533

<b>Map Key</b>	<b>Number of Records</b>	<b>Direction/ Distance (m)</b>	<b>Elev/Diff (m)</b>	<b>Site</b>	<b>DB</b>
<b>Layer:</b>		4			
<b>Color:</b>		2			
<b>General Color:</b>		GREY			
<b>Mat1:</b>		15			
<b>Most Common Material:</b>		LIMESTONE			
<b>Mat2:</b>		18			
<b>Mat2 Desc:</b>		SANDSTONE			
<b>Mat3:</b>					
<b>Mat3 Desc:</b>					
<b>Formation Top Depth:</b>		118.0			
<b>Formation End Depth:</b>		183.0			
<b>Formation End Depth UOM:</b>		ft			
<b><u>Overburden and Bedrock</u></b>					
<b><u>Materials Interval</u></b>					
<b>Formation ID:</b>		1004970536			
<b>Layer:</b>		7			
<b>Color:</b>		1			
<b>General Color:</b>		WHITE			
<b>Mat1:</b>		18			
<b>Most Common Material:</b>		SANDSTONE			
<b>Mat2:</b>					
<b>Mat2 Desc:</b>					
<b>Mat3:</b>					
<b>Mat3 Desc:</b>					
<b>Formation Top Depth:</b>		280.0			
<b>Formation End Depth:</b>		286.0			
<b>Formation End Depth UOM:</b>		ft			
<b><u>Overburden and Bedrock</u></b>					
<b><u>Materials Interval</u></b>					
<b>Formation ID:</b>		1004970531			
<b>Layer:</b>		2			
<b>Color:</b>					
<b>General Color:</b>					
<b>Mat1:</b>		28			
<b>Most Common Material:</b>		SAND			
<b>Mat2:</b>		11			
<b>Mat2 Desc:</b>		GRAVEL			
<b>Mat3:</b>		13			
<b>Mat3 Desc:</b>		BOULDERS			
<b>Formation Top Depth:</b>		15.0			
<b>Formation End Depth:</b>		31.0			
<b>Formation End Depth UOM:</b>		ft			
<b><u>Overburden and Bedrock</u></b>					
<b><u>Materials Interval</u></b>					
<b>Formation ID:</b>		1004970534			
<b>Layer:</b>		5			
<b>Color:</b>		2			
<b>General Color:</b>		GREY			
<b>Mat1:</b>		15			
<b>Most Common Material:</b>		LIMESTONE			
<b>Mat2:</b>		18			
<b>Mat2 Desc:</b>		SANDSTONE			
<b>Mat3:</b>					
<b>Mat3 Desc:</b>					
<b>Formation Top Depth:</b>		183.0			
<b>Formation End Depth:</b>		225.0			
<b>Formation End Depth UOM:</b>		ft			

<b>Map Key</b>	<b>Number of Records</b>	<b>Direction/ Distance (m)</b>	<b>Elev/Diff (m)</b>	<b>Site</b>	<b>DB</b>
<b><u>Overburden and Bedrock</u></b>					
<b><u>Materials Interval</u></b>					
<b>Formation ID:</b>		1004970532			
<b>Layer:</b>		3			
<b>Color:</b>		2			
<b>General Color:</b>		GREY			
<b>Mat1:</b>		15			
<b>Most Common Material:</b>		LIMESTONE			
<b>Mat2:</b>					
<b>Mat2 Desc:</b>					
<b>Mat3:</b>					
<b>Mat3 Desc:</b>					
<b>Formation Top Depth:</b>		31.0			
<b>Formation End Depth:</b>		118.0			
<b>Formation End Depth UOM:</b>		ft			
<b><u>Overburden and Bedrock</u></b>					
<b><u>Materials Interval</u></b>					
<b>Formation ID:</b>		1004970530			
<b>Layer:</b>		1			
<b>Color:</b>					
<b>General Color:</b>					
<b>Mat1:</b>		28			
<b>Most Common Material:</b>		SAND			
<b>Mat2:</b>					
<b>Mat2 Desc:</b>					
<b>Mat3:</b>					
<b>Mat3 Desc:</b>					
<b>Formation Top Depth:</b>		0.0			
<b>Formation End Depth:</b>		15.0			
<b>Formation End Depth UOM:</b>		ft			
<b><u>Overburden and Bedrock</u></b>					
<b><u>Materials Interval</u></b>					
<b>Formation ID:</b>		1004970535			
<b>Layer:</b>		6			
<b>Color:</b>		1			
<b>General Color:</b>		WHITE			
<b>Mat1:</b>		18			
<b>Most Common Material:</b>		SANDSTONE			
<b>Mat2:</b>					
<b>Mat2 Desc:</b>					
<b>Mat3:</b>					
<b>Mat3 Desc:</b>					
<b>Formation Top Depth:</b>		225.0			
<b>Formation End Depth:</b>		280.0			
<b>Formation End Depth UOM:</b>		ft			
<b><u>Annular Space/Abandonment</u></b>					
<b><u>Sealing Record</u></b>					
<b>Plug ID:</b>		1004970573			
<b>Layer:</b>		1			
<b>Plug From:</b>		131.0			
<b>Plug To:</b>		121.0			
<b>Plug Depth UOM:</b>		ft			
<b><u>Annular Space/Abandonment</u></b>					

<b>Map Key</b>	<b>Number of Records</b>	<b>Direction/ Distance (m)</b>	<b>Elev/Diff (m)</b>	<b>Site</b>	<b>DB</b>
<b><u>Sealing Record</u></b>					
<b>Plug ID:</b>		1004970574			
<b>Layer:</b>		2			
<b>Plug From:</b>		121.0			
<b>Plug To:</b>		0.0			
<b>Plug Depth UOM:</b>		ft			
<b><u>Method of Construction &amp; Well Use</u></b>					
<b>Method Construction ID:</b>		1004970572			
<b>Method Construction Code:</b>		5			
<b>Method Construction:</b>		Air Percussion			
<b>Other Method Construction:</b>					
<b><u>Pipe Information</u></b>					
<b>Pipe ID:</b>		1004970528			
<b>Casing No:</b>		0			
<b>Comment:</b>					
<b>Alt Name:</b>					
<b><u>Construction Record - Casing</u></b>					
<b>Casing ID:</b>		1004970542			
<b>Layer:</b>		1			
<b>Material:</b>		1			
<b>Open Hole or Material:</b>		STEEL			
<b>Depth From:</b>		-2.0			
<b>Depth To:</b>		131.0			
<b>Casing Diameter:</b>		6.25			
<b>Casing Diameter UOM:</b>		inch			
<b>Casing Depth UOM:</b>		ft			
<b><u>Construction Record - Casing</u></b>					
<b>Casing ID:</b>		1004970543			
<b>Layer:</b>		2			
<b>Material:</b>		4			
<b>Open Hole or Material:</b>		OPEN HOLE			
<b>Depth From:</b>		131.0			
<b>Depth To:</b>		286.0			
<b>Casing Diameter:</b>		5.875			
<b>Casing Diameter UOM:</b>		inch			
<b>Casing Depth UOM:</b>		ft			
<b><u>Construction Record - Screen</u></b>					
<b>Screen ID:</b>		1004970544			
<b>Layer:</b>					
<b>Slot:</b>					
<b>Screen Top Depth:</b>					
<b>Screen End Depth:</b>					
<b>Screen Material:</b>					
<b>Screen Depth UOM:</b>		ft			
<b>Screen Diameter UOM:</b>		inch			
<b>Screen Diameter:</b>					
<b><u>Results of Well Yield Testing</u></b>					

<b>Map Key</b>	<b>Number of Records</b>	<b>Direction/ Distance (m)</b>	<b>Elev/Diff (m)</b>	<b>Site</b>	<b>DB</b>
<b><i>Pumping Test Method Desc:</i></b>					
<b><i>Pump Test ID:</i></b>			1004970529		
<b><i>Pump Set At:</i></b>			270.0		
<b><i>Static Level:</i></b>			18.299999237060547		
<b><i>Final Level After Pumping:</i></b>			20.200000762939453		
<b><i>Recommended Pump Depth:</i></b>			100.0		
<b><i>Pumping Rate:</i></b>			20.0		
<b><i>Flowing Rate:</i></b>					
<b><i>Recommended Pump Rate:</i></b>			20.0		
<b><i>Levels UOM:</i></b>			ft		
<b><i>Rate UOM:</i></b>			GPM		
<b><i>Water State After Test Code:</i></b>			0		
<b><i>Water State After Test:</i></b>					
<b><i>Pumping Test Method:</i></b>			0		
<b><i>Pumping Duration HR:</i></b>			1		
<b><i>Pumping Duration MIN:</i></b>					
<b><i>Flowing:</i></b>					
 <b><u>Draw Down &amp; Recovery</u></b>					
<b><i>Pump Test Detail ID:</i></b>			1004970553		
<b><i>Test Type:</i></b>			Draw Down		
<b><i>Test Duration:</i></b>			5		
<b><i>Test Level:</i></b>			20.200000762939453		
<b><i>Test Level UOM:</i></b>			ft		
 <b><u>Draw Down &amp; Recovery</u></b>					
<b><i>Pump Test Detail ID:</i></b>			1004970562		
<b><i>Test Type:</i></b>			Recovery		
<b><i>Test Duration:</i></b>			25		
<b><i>Test Level:</i></b>			18.299999237060547		
<b><i>Test Level UOM:</i></b>			ft		
 <b><u>Draw Down &amp; Recovery</u></b>					
<b><i>Pump Test Detail ID:</i></b>			1004970545		
<b><i>Test Type:</i></b>			Draw Down		
<b><i>Test Duration:</i></b>			1		
<b><i>Test Level:</i></b>			20.200000762939453		
<b><i>Test Level UOM:</i></b>			ft		
 <b><u>Draw Down &amp; Recovery</u></b>					
<b><i>Pump Test Detail ID:</i></b>			1004970564		
<b><i>Test Type:</i></b>			Recovery		
<b><i>Test Duration:</i></b>			30		
<b><i>Test Level:</i></b>			18.299999237060547		
<b><i>Test Level UOM:</i></b>			ft		
 <b><u>Draw Down &amp; Recovery</u></b>					
<b><i>Pump Test Detail ID:</i></b>			1004970557		
<b><i>Test Type:</i></b>			Draw Down		
<b><i>Test Duration:</i></b>			15		
<b><i>Test Level:</i></b>			20.200000762939453		
<b><i>Test Level UOM:</i></b>			ft		
 <b><u>Draw Down &amp; Recovery</u></b>					
<b><i>Pump Test Detail ID:</i></b>			1004970563		

<b>Map Key</b>	<b>Number of Records</b>	<b>Direction/ Distance (m)</b>	<b>Elev/Diff (m)</b>	<b>Site</b>	<b>DB</b>
<b>Test Type:</b>		Draw Down			
<b>Test Duration:</b>		30			
<b>Test Level:</b>		20.200000762939453			
<b>Test Level UOM:</b>		ft			
<b><u>Draw Down &amp; Recovery</u></b>					
<b>Pump Test Detail ID:</b>		1004970546			
<b>Test Type:</b>		Recovery			
<b>Test Duration:</b>		1			
<b>Test Level:</b>		18.299999237060547			
<b>Test Level UOM:</b>		ft			
<b><u>Draw Down &amp; Recovery</u></b>					
<b>Pump Test Detail ID:</b>		1004970554			
<b>Test Type:</b>		Recovery			
<b>Test Duration:</b>		5			
<b>Test Level:</b>		18.299999237060547			
<b>Test Level UOM:</b>		ft			
<b><u>Draw Down &amp; Recovery</u></b>					
<b>Pump Test Detail ID:</b>		1004970561			
<b>Test Type:</b>		Draw Down			
<b>Test Duration:</b>		25			
<b>Test Level:</b>		20.200000762939453			
<b>Test Level UOM:</b>		ft			
<b><u>Draw Down &amp; Recovery</u></b>					
<b>Pump Test Detail ID:</b>		1004970567			
<b>Test Type:</b>		Draw Down			
<b>Test Duration:</b>		50			
<b>Test Level:</b>		20.200000762939453			
<b>Test Level UOM:</b>		ft			
<b><u>Draw Down &amp; Recovery</u></b>					
<b>Pump Test Detail ID:</b>		1004970549			
<b>Test Type:</b>		Draw Down			
<b>Test Duration:</b>		3			
<b>Test Level:</b>		20.200000762939453			
<b>Test Level UOM:</b>		ft			
<b><u>Draw Down &amp; Recovery</u></b>					
<b>Pump Test Detail ID:</b>		1004970569			
<b>Test Type:</b>		Draw Down			
<b>Test Duration:</b>		60			
<b>Test Level:</b>		20.200000762939453			
<b>Test Level UOM:</b>		ft			
<b><u>Draw Down &amp; Recovery</u></b>					
<b>Pump Test Detail ID:</b>		1004970548			
<b>Test Type:</b>		Recovery			
<b>Test Duration:</b>		2			
<b>Test Level:</b>		18.299999237060547			
<b>Test Level UOM:</b>		ft			



<b>Map Key</b>	<b>Number of Records</b>	<b>Direction/ Distance (m)</b>	<b>Elev/Diff (m)</b>	<b>Site</b>	<b>DB</b>
<b><u>Draw Down &amp; Recovery</u></b>					
<b>Pump Test Detail ID:</b>			1004970550		
<b>Test Type:</b>			Recovery		
<b>Test Duration:</b>			3		
<b>Test Level:</b>			18.299999237060547		
<b>Test Level UOM:</b>			ft		
<b><u>Draw Down &amp; Recovery</u></b>					
<b>Pump Test Detail ID:</b>			1004970555		
<b>Test Type:</b>			Draw Down		
<b>Test Duration:</b>			10		
<b>Test Level:</b>			20.200000762939453		
<b>Test Level UOM:</b>			ft		
<b><u>Draw Down &amp; Recovery</u></b>					
<b>Pump Test Detail ID:</b>			1004970552		
<b>Test Type:</b>			Recovery		
<b>Test Duration:</b>			4		
<b>Test Level:</b>			18.299999237060547		
<b>Test Level UOM:</b>			ft		
<b><u>Draw Down &amp; Recovery</u></b>					
<b>Pump Test Detail ID:</b>			1004970556		
<b>Test Type:</b>			Recovery		
<b>Test Duration:</b>			10		
<b>Test Level:</b>			18.299999237060547		
<b>Test Level UOM:</b>			ft		
<b><u>Draw Down &amp; Recovery</u></b>					
<b>Pump Test Detail ID:</b>			1004970565		
<b>Test Type:</b>			Draw Down		
<b>Test Duration:</b>			40		
<b>Test Level:</b>			20.200000762939453		
<b>Test Level UOM:</b>			ft		
<b><u>Draw Down &amp; Recovery</u></b>					
<b>Pump Test Detail ID:</b>			1004970568		
<b>Test Type:</b>			Recovery		
<b>Test Duration:</b>			50		
<b>Test Level:</b>			18.299999237060547		
<b>Test Level UOM:</b>			ft		
<b><u>Draw Down &amp; Recovery</u></b>					
<b>Pump Test Detail ID:</b>			1004970547		
<b>Test Type:</b>			Draw Down		
<b>Test Duration:</b>			2		
<b>Test Level:</b>			20.200000762939453		
<b>Test Level UOM:</b>			ft		
<b><u>Draw Down &amp; Recovery</u></b>					

<b>Map Key</b>	<b>Number of Records</b>	<b>Direction/ Distance (m)</b>	<b>Elev/Diff (m)</b>	<b>Site</b>	<b>DB</b>
<b>Pump Test Detail ID:</b>		1004970551			
<b>Test Type:</b>		Draw Down			
<b>Test Duration:</b>		4			
<b>Test Level:</b>		20.200000762939453			
<b>Test Level UOM:</b>		ft			
<b><u>Draw Down &amp; Recovery</u></b>					
<b>Pump Test Detail ID:</b>		1004970558			
<b>Test Type:</b>		Recovery			
<b>Test Duration:</b>		15			
<b>Test Level:</b>		18.299999237060547			
<b>Test Level UOM:</b>		ft			
<b><u>Draw Down &amp; Recovery</u></b>					
<b>Pump Test Detail ID:</b>		1004970559			
<b>Test Type:</b>		Draw Down			
<b>Test Duration:</b>		20			
<b>Test Level:</b>		20.200000762939453			
<b>Test Level UOM:</b>		ft			
<b><u>Draw Down &amp; Recovery</u></b>					
<b>Pump Test Detail ID:</b>		1004970560			
<b>Test Type:</b>		Recovery			
<b>Test Duration:</b>		20			
<b>Test Level:</b>		18.299999237060547			
<b>Test Level UOM:</b>		ft			
<b><u>Draw Down &amp; Recovery</u></b>					
<b>Pump Test Detail ID:</b>		1004970566			
<b>Test Type:</b>		Recovery			
<b>Test Duration:</b>		40			
<b>Test Level:</b>		18.299999237060547			
<b>Test Level UOM:</b>		ft			
<b><u>Draw Down &amp; Recovery</u></b>					
<b>Pump Test Detail ID:</b>		1004970570			
<b>Test Type:</b>		Recovery			
<b>Test Duration:</b>		60			
<b>Test Level:</b>		18.299999237060547			
<b>Test Level UOM:</b>		ft			
<b><u>Water Details</u></b>					
<b>Water ID:</b>		1004970541			
<b>Layer:</b>		2			
<b>Kind Code:</b>		8			
<b>Kind:</b>		Untested			
<b>Water Found Depth:</b>		280.0			
<b>Water Found Depth UOM:</b>		ft			
<b><u>Water Details</u></b>					
<b>Water ID:</b>		1004970540			
<b>Layer:</b>		1			
<b>Kind Code:</b>		8			

Map Key	Number of Records	Direction/ Distance (m)	Elev/Diff (m)	Site	DB
<b>Kind:</b>		Untested			
<b>Water Found Depth:</b>		183.0			
<b>Water Found Depth UOM:</b>		ft			
<b><u>Hole Diameter</u></b>					
<b>Hole ID:</b>		1004970537			
<b>Diameter:</b>		9.75			
<b>Depth From:</b>		0.0			
<b>Depth To:</b>		131.0			
<b>Hole Depth UOM:</b>		ft			
<b>Hole Diameter UOM:</b>		inch			
<b><u>Hole Diameter</u></b>					
<b>Hole ID:</b>		1004970539			
<b>Diameter:</b>		5.875			
<b>Depth From:</b>		165.0			
<b>Depth To:</b>		286.0			
<b>Hole Depth UOM:</b>		ft			
<b>Hole Diameter UOM:</b>		inch			
<b><u>Hole Diameter</u></b>					
<b>Hole ID:</b>		1004970538			
<b>Diameter:</b>		6.0			
<b>Depth From:</b>		131.0			
<b>Depth To:</b>		165.0			
<b>Hole Depth UOM:</b>		ft			
<b>Hole Diameter UOM:</b>		inch			
<b><u>Links</u></b>					
<b>Bore Hole ID:</b>	1004535850			<b>Tag No:</b>	A128110
<b>Depth M:</b>	87.1728			<b>Contractor:</b>	1119
<b>Year Completed:</b>	2013			<b>Path:</b>	720\7206697.pdf
<b>Well Completed Dt:</b>	2013/06/12			<b>Latitude:</b>	45.2385063015821
<b>Audit No:</b>	Z155132			<b>Longitude:</b>	-75.5981707981777
<b>37</b>	1 of 2	<b>W/92.2</b>	<b>99.7 / -0.15</b>	<b>Enbridge Gas Distribution Inc. 1922 Cedarlakes Way, Greeley Ottawa ON</b>	<b>SPL</b>
<b>Ref No:</b>	8632-9RTQAU			<b>Discharger Report:</b>	
<b>Site No:</b>	NA			<b>Material Group:</b>	
<b>Incident Dt:</b>	2014/12/15			<b>Health/Env Conseq:</b>	
<b>Year:</b>				<b>Client Type:</b>	
<b>Incident Cause:</b>	Leak/Break			<b>Sector Type:</b>	Pipeline/Components
<b>Incident Event:</b>				<b>Agency Involved:</b>	
<b>Contaminant Code:</b>	35			<b>Nearest Watercourse:</b>	
<b>Contaminant Name:</b>	NATURAL GAS (METHANE)			<b>Site Address:</b>	1922 Cedarlakes Way, Greeley
<b>Contaminant Limit 1:</b>				<b>Site District Office:</b>	
<b>Contam Limit Freq 1:</b>				<b>Site Postal Code:</b>	
<b>Contaminant UN No 1:</b>				<b>Site Region:</b>	
<b>Environment Impact:</b>				<b>Site Municipality:</b>	Ottawa
<b>Nature of Impact:</b>	Air			<b>Site Lot:</b>	
<b>Receiving Medium:</b>				<b>Site Conc:</b>	
<b>Receiving Env:</b>				<b>Northing:</b>	
<b>MOE Response:</b>	N			<b>Easting:</b>	
<b>Dt MOE Arvl on Scn:</b>				<b>Site Geo Ref Accu:</b>	
<b>MOE Reported Dt:</b>	2014/12/15			<b>Site Map Datum:</b>	
<b>Dt Document Closed:</b>				<b>SAC Action Class:</b>	Air Spills - Gases and Vapours

Map Key	Number of Records	Direction/ Distance (m)	Elev/Diff (m)	Site	DB
<b>Incident Reason:</b> Unknown / N/A <b>Site Name:</b> Residence<UNOFFICIAL> <b>Site County/District:</b> <b>Site Geo Ref Meth:</b> <b>Incident Summary:</b> TSSA 0.5 service line strike, Safe <b>Contaminant Qty:</b> 0 other - see incident description					
<a href="#">37</a>	2 of 2	W/92.2	99.7 / -0.15	PIPELINE HIT - 1/2" 1922 CEDARLAKES WAY,,OTTAWA,ON,K4P 0E4,CA ON	PINC
<b>Incident Id:</b> <b>Incident No:</b> 1542390 <b>Incident Reported Dt:</b> 12/15/2014 <b>Type:</b> FS-Pipeline Incident <b>Status Code:</b> <b>Tank Status:</b> Not Investigated <b>Task No:</b> <b>Spills Action Centre:</b> <b>Fuel Type:</b> <b>Fuel Occurrence Tp:</b> <b>Date of Occurrence:</b> <b>Occurrence Start Dt:</b> <b>Depth:</b> <b>Customer Acct Name:</b> PIPELINE HIT - 1/2" <b>Incident Address:</b> 1922 CEDARLAKES WAY,,OTTAWA,ON,K4P 0E4,CA <b>Operation Type:</b> <b>Pipeline Type:</b> <b>Regulator Type:</b> <b>Summary:</b> <b>Reported By:</b> <b>Affiliation:</b> <b>Occurrence Desc:</b> <b>Damage Reason:</b> <b>Notes:</b>					
<b>Pipe Material:</b> <b>Fuel Category:</b> <b>Health Impact:</b> <b>Environment Impact:</b> <b>Property Damage:</b> <b>Service Interrupt:</b> <b>Enforce Policy:</b> <b>Public Relation:</b> <b>Pipeline System:</b> <b>PSIG:</b> <b>Attribute Category:</b> <b>Regulator Location:</b> <b>Method Details:</b>					
<a href="#">38</a>	1 of 1	E/92.7	99.9 / 0.00	1636 STAGECOACH ROAD lot 8 con 3 OSGOODE ON	WWIS
<b>Well ID:</b> 7195941 <b>Construction Date:</b> <b>Use 1st:</b> Domestic <b>Use 2nd:</b> <b>Final Well Status:</b> Water Supply <b>Water Type:</b> <b>Casing Material:</b> <b>Audit No:</b> Z144837 <b>Tag:</b> A113174 <b>Constructn Method:</b> <b>Elevation (m):</b> <b>Elevatn Reliability:</b> <b>Depth to Bedrock:</b> <b>Well Depth:</b> <b>Overburden/Bedrock:</b> <b>Pump Rate:</b> <b>Static Water Level:</b> <b>Clear/Cloudy:</b> <b>Municipality:</b> OSGOODE TOWNSHIP <b>Site Info:</b>					
<b>Flowing (Y/N):</b> <b>Flow Rate:</b> <b>Data Entry Status:</b> <b>Data Src:</b> <b>Date Received:</b> 28-Jan-2013 00:00:00 <b>Selected Flag:</b> TRUE <b>Abandonment Rec:</b> <b>Contractor:</b> 1119 <b>Form Version:</b> 7 <b>Owner:</b> <b>County:</b> OTTAWA-CARLETON <b>Lot:</b> 008 <b>Concession:</b> 03 <b>Concession Name:</b> CON <b>Easting NAD83:</b> <b>Northing NAD83:</b> <b>Zone:</b> <b>UTM Reliability:</b>					
<b>PDF URL (Map):</b> <a href="https://d2khazk8e83rdv.cloudfront.net/moe_mapping/downloads/2Water/Wells_pdfs/719\7195941.pdf">https://d2khazk8e83rdv.cloudfront.net/moe_mapping/downloads/2Water/Wells_pdfs/719\7195941.pdf</a>					

Map Key	Number of Records	Direction/ Distance (m)	Elev/Diff (m)	Site	DB
---------	-------------------	----------------------------	------------------	------	----

**Additional Detail(s) (Map)**

Well Completed Date: 2012/11/29  
Year Completed: 2012  
Depth (m): 65.532  
Latitude: 45.2398462982854  
Longitude: -75.5845008465568  
Path: 719\7195941.pdf

**Bore Hole Information**

<b>Bore Hole ID:</b>	1004243310	<b>Elevation:</b>	
<b>DP2BR:</b>		<b>Elevrc:</b>	
<b>Spatial Status:</b>		<b>Zone:</b>	18
<b>Code OB:</b>		<b>East83:</b>	454125.00
<b>Code OB Desc:</b>		<b>North83:</b>	5009761.00
<b>Open Hole:</b>		<b>Org CS:</b>	UTM83
<b>Cluster Kind:</b>		<b>UTMRC:</b>	4
<b>Date Completed:</b>	29-Nov-2012 00:00:00	<b>UTMRC Desc:</b>	margin of error : 30 m - 100 m
<b>Remarks:</b>		<b>Location Method:</b>	wwr
<b>Loc Method Desc:</b>	on Water Well Record		
<b>Elevrc Desc:</b>			
<b>Location Source Date:</b>			
<b>Improvement Location Source:</b>			
<b>Improvement Location Method:</b>			
<b>Source Revision Comment:</b>			
<b>Supplier Comment:</b>			

**Overburden and Bedrock**

**Materials Interval**

**Formation ID:** 1004745160  
**Layer:** 6  
**Color:** 2  
**General Color:** GREY  
**Mat1:** 18  
**Most Common Material:** SANDSTONE  
**Mat2:**  
**Mat2 Desc:**  
**Mat3:**  
**Mat3 Desc:**  
**Formation Top Depth:** 208.0  
**Formation End Depth:** 215.0  
**Formation End Depth UOM:** ft

**Overburden and Bedrock**

**Materials Interval**

**Formation ID:** 1004745157  
**Layer:** 3  
**Color:** 2  
**General Color:** GREY  
**Mat1:** 15  
**Most Common Material:** LIMESTONE  
**Mat2:**  
**Mat2 Desc:**  
**Mat3:**  
**Mat3 Desc:**  
**Formation Top Depth:** 43.0  
**Formation End Depth:** 142.0  
**Formation End Depth UOM:** ft

<b>Map Key</b>	<b>Number of Records</b>	<b>Direction/ Distance (m)</b>	<b>Elev/Diff (m)</b>	<b>Site</b>	<b>DB</b>
<b><u>Overburden and Bedrock Materials Interval</u></b>					
<b>Formation ID:</b>			1004745159		
<b>Layer:</b>			5		
<b>Color:</b>			2		
<b>General Color:</b>			GREY		
<b>Mat1:</b>			18		
<b>Most Common Material:</b>			SANDSTONE		
<b>Mat2:</b>					
<b>Mat2 Desc:</b>					
<b>Mat3:</b>					
<b>Mat3 Desc:</b>					
<b>Formation Top Depth:</b>			196.0		
<b>Formation End Depth:</b>			208.0		
<b>Formation End Depth UOM:</b>			ft		
<b><u>Overburden and Bedrock Materials Interval</u></b>					
<b>Formation ID:</b>			1004745155		
<b>Layer:</b>			1		
<b>Color:</b>					
<b>General Color:</b>					
<b>Mat1:</b>			28		
<b>Most Common Material:</b>			SAND		
<b>Mat2:</b>			11		
<b>Mat2 Desc:</b>			GRAVEL		
<b>Mat3:</b>					
<b>Mat3 Desc:</b>					
<b>Formation Top Depth:</b>			0.0		
<b>Formation End Depth:</b>			21.0		
<b>Formation End Depth UOM:</b>			ft		
<b><u>Overburden and Bedrock Materials Interval</u></b>					
<b>Formation ID:</b>			1004745156		
<b>Layer:</b>			2		
<b>Color:</b>					
<b>General Color:</b>					
<b>Mat1:</b>			28		
<b>Most Common Material:</b>			SAND		
<b>Mat2:</b>			05		
<b>Mat2 Desc:</b>			CLAY		
<b>Mat3:</b>					
<b>Mat3 Desc:</b>					
<b>Formation Top Depth:</b>			21.0		
<b>Formation End Depth:</b>			43.0		
<b>Formation End Depth UOM:</b>			ft		
<b><u>Overburden and Bedrock Materials Interval</u></b>					
<b>Formation ID:</b>			1004745158		
<b>Layer:</b>			4		
<b>Color:</b>			2		
<b>General Color:</b>			GREY		
<b>Mat1:</b>			18		
<b>Most Common Material:</b>			SANDSTONE		
<b>Mat2:</b>					

<b>Map Key</b>	<b>Number of Records</b>	<b>Direction/ Distance (m)</b>	<b>Elev/Diff (m)</b>	<b>Site</b>	<b>DB</b>
<b>Mat2 Desc:</b>					
<b>Mat3:</b>					
<b>Mat3 Desc:</b>					
<b>Formation Top Depth:</b>		142.0			
<b>Formation End Depth:</b>		196.0			
<b>Formation End Depth UOM:</b>		ft			
 <b><u>Annular Space/Abandonment Sealing Record</u></b>					
<b>Plug ID:</b>		1004745196			
<b>Layer:</b>		1			
<b>Plug From:</b>		49.0			
<b>Plug To:</b>		39.0			
<b>Plug Depth UOM:</b>		ft			
 <b><u>Annular Space/Abandonment Sealing Record</u></b>					
<b>Plug ID:</b>		1004745197			
<b>Layer:</b>		2			
<b>Plug From:</b>		39.0			
<b>Plug To:</b>		0.0			
<b>Plug Depth UOM:</b>		ft			
 <b><u>Method of Construction &amp; Well Use</u></b>					
<b>Method Construction ID:</b>		1004745195			
<b>Method Construction Code:</b>		5			
<b>Method Construction:</b>		Air Percussion			
<b>Other Method Construction:</b>					
 <b><u>Pipe Information</u></b>					
<b>Pipe ID:</b>		1004745153			
<b>Casing No:</b>		0			
<b>Comment:</b>					
<b>Alt Name:</b>					
 <b><u>Construction Record - Casing</u></b>					
<b>Casing ID:</b>		1004745166			
<b>Layer:</b>		2			
<b>Material:</b>		4			
<b>Open Hole or Material:</b>		OPEN HOLE			
<b>Depth From:</b>		49.0			
<b>Depth To:</b>		215.0			
<b>Casing Diameter:</b>		5.0			
<b>Casing Diameter UOM:</b>		inch			
<b>Casing Depth UOM:</b>		ft			
 <b><u>Construction Record - Casing</u></b>					
<b>Casing ID:</b>		1004745165			
<b>Layer:</b>		1			
<b>Material:</b>		1			
<b>Open Hole or Material:</b>		STEEL			
<b>Depth From:</b>		2.0			
<b>Depth To:</b>		49.0			
<b>Casing Diameter:</b>		6.25			

<b>Map Key</b>	<b>Number of Records</b>	<b>Direction/ Distance (m)</b>	<b>Elev/Diff (m)</b>	<b>Site</b>	<b>DB</b>
<b>Casing Diameter UOM:</b>		inch			
<b>Casing Depth UOM:</b>		ft			
<b><u>Construction Record - Screen</u></b>					
<b>Screen ID:</b>		1004745167			
<b>Layer:</b>					
<b>Slot:</b>					
<b>Screen Top Depth:</b>					
<b>Screen End Depth:</b>					
<b>Screen Material:</b>					
<b>Screen Depth UOM:</b>		ft			
<b>Screen Diameter UOM:</b>		inch			
<b>Screen Diameter:</b>					
<b><u>Results of Well Yield Testing</u></b>					
<b><u>Pumping Test Method Desc:</u></b>					
<b>Pump Test ID:</b>		1004745154			
<b>Pump Set At:</b>		200.0			
<b>Static Level:</b>		20.75			
<b>Final Level After Pumping:</b>		109.5999984741211			
<b>Recommended Pump Depth:</b>		140.0			
<b>Pumping Rate:</b>		20.0			
<b>Flowing Rate:</b>					
<b>Recommended Pump Rate:</b>		20.0			
<b>Levels UOM:</b>		ft			
<b>Rate UOM:</b>		GPM			
<b>Water State After Test Code:</b>		0			
<b>Water State After Test:</b>					
<b>Pumping Test Method:</b>		0			
<b>Pumping Duration HR:</b>		1			
<b>Pumping Duration MIN:</b>		0			
<b>Flowing:</b>					
<b><u>Draw Down &amp; Recovery</u></b>					
<b>Pump Test Detail ID:</b>		1004745168			
<b>Test Type:</b>		Draw Down			
<b>Test Duration:</b>		1			
<b>Test Level:</b>		30.799999237060547			
<b>Test Level UOM:</b>		ft			
<b><u>Draw Down &amp; Recovery</u></b>					
<b>Pump Test Detail ID:</b>		1004745175			
<b>Test Type:</b>		Recovery			
<b>Test Duration:</b>		4			
<b>Test Level:</b>		68.0			
<b>Test Level UOM:</b>		ft			
<b><u>Draw Down &amp; Recovery</u></b>					
<b>Pump Test Detail ID:</b>		1004745185			
<b>Test Type:</b>		Recovery			
<b>Test Duration:</b>		25			
<b>Test Level:</b>		25.399999618530273			
<b>Test Level UOM:</b>		ft			
<b><u>Draw Down &amp; Recovery</u></b>					



<b>Map Key</b>	<b>Number of Records</b>	<b>Direction/ Distance (m)</b>	<b>Elev/Diff (m)</b>	<b>Site</b>	<b>DB</b>
<b>Pump Test Detail ID:</b>		1004745188			
<b>Test Type:</b>		Draw Down			
<b>Test Duration:</b>		40			
<b>Test Level:</b>		101.5			
<b>Test Level UOM:</b>		ft			
<b><u>Draw Down &amp; Recovery</u></b>					
<b>Pump Test Detail ID:</b>		1004745173			
<b>Test Type:</b>		Recovery			
<b>Test Duration:</b>		3			
<b>Test Level:</b>		74.0			
<b>Test Level UOM:</b>		ft			
<b><u>Draw Down &amp; Recovery</u></b>					
<b>Pump Test Detail ID:</b>		1004745192			
<b>Test Type:</b>		Draw Down			
<b>Test Duration:</b>		60			
<b>Test Level:</b>		109.5999984741211			
<b>Test Level UOM:</b>		ft			
<b><u>Draw Down &amp; Recovery</u></b>					
<b>Pump Test Detail ID:</b>		1004745193			
<b>Test Type:</b>		Recovery			
<b>Test Duration:</b>		60			
<b>Test Level:</b>		20.899999618530273			
<b>Test Level UOM:</b>		ft			
<b><u>Draw Down &amp; Recovery</u></b>					
<b>Pump Test Detail ID:</b>		1004745170			
<b>Test Type:</b>		Draw Down			
<b>Test Duration:</b>		2			
<b>Test Level:</b>		33.400001525878906			
<b>Test Level UOM:</b>		ft			
<b><u>Draw Down &amp; Recovery</u></b>					
<b>Pump Test Detail ID:</b>		1004745180			
<b>Test Type:</b>		Draw Down			
<b>Test Duration:</b>		15			
<b>Test Level:</b>		56.70000076293945			
<b>Test Level UOM:</b>		ft			
<b><u>Draw Down &amp; Recovery</u></b>					
<b>Pump Test Detail ID:</b>		1004745189			
<b>Test Type:</b>		Recovery			
<b>Test Duration:</b>		40			
<b>Test Level:</b>		21.399999618530273			
<b>Test Level UOM:</b>		ft			
<b><u>Draw Down &amp; Recovery</u></b>					
<b>Pump Test Detail ID:</b>		1004745190			
<b>Test Type:</b>		Draw Down			
<b>Test Duration:</b>		50			
<b>Test Level:</b>		105.69999694824219			

<i>Map Key</i>	<i>Number of Records</i>	<i>Direction/ Distance (m)</i>	<i>Elev/Diff (m)</i>	<i>Site</i>	<i>DB</i>
<i>Test Level UOM:</i>		ft			
<u><i>Draw Down &amp; Recovery</i></u>					
<i>Pump Test Detail ID:</i>	1004745176				
<i>Test Type:</i>	Draw Down				
<i>Test Duration:</i>	5				
<i>Test Level:</i>	38.70000076293945				
<i>Test Level UOM:</i>	ft				
<u><i>Draw Down &amp; Recovery</i></u>					
<i>Pump Test Detail ID:</i>	1004745186				
<i>Test Type:</i>	Draw Down				
<i>Test Duration:</i>	30				
<i>Test Level:</i>	92.69999694824219				
<i>Test Level UOM:</i>	ft				
<u><i>Draw Down &amp; Recovery</i></u>					
<i>Pump Test Detail ID:</i>	1004745172				
<i>Test Type:</i>	Draw Down				
<i>Test Duration:</i>	3				
<i>Test Level:</i>	34.599998474121094				
<i>Test Level UOM:</i>	ft				
<u><i>Draw Down &amp; Recovery</i></u>					
<i>Pump Test Detail ID:</i>	1004745177				
<i>Test Type:</i>	Recovery				
<i>Test Duration:</i>	5				
<i>Test Level:</i>	56.79999923706055				
<i>Test Level UOM:</i>	ft				
<u><i>Draw Down &amp; Recovery</i></u>					
<i>Pump Test Detail ID:</i>	1004745181				
<i>Test Type:</i>	Recovery				
<i>Test Duration:</i>	15				
<i>Test Level:</i>	30.5				
<i>Test Level UOM:</i>	ft				
<u><i>Draw Down &amp; Recovery</i></u>					
<i>Pump Test Detail ID:</i>	1004745182				
<i>Test Type:</i>	Draw Down				
<i>Test Duration:</i>	20				
<i>Test Level:</i>	72.80000305175781				
<i>Test Level UOM:</i>	ft				
<u><i>Draw Down &amp; Recovery</i></u>					
<i>Pump Test Detail ID:</i>	1004745191				
<i>Test Type:</i>	Recovery				
<i>Test Duration:</i>	50				
<i>Test Level:</i>	20.899999618530273				
<i>Test Level UOM:</i>	ft				
<u><i>Draw Down &amp; Recovery</i></u>					

<b>Map Key</b>	<b>Number of Records</b>	<b>Direction/ Distance (m)</b>	<b>Elev/Diff (m)</b>	<b>Site</b>	<b>DB</b>
<b>Pump Test Detail ID:</b>		1004745171			
<b>Test Type:</b>		Recovery			
<b>Test Duration:</b>		2			
<b>Test Level:</b>		83.5999984741211			
<b>Test Level UOM:</b>		ft			
<b><u>Draw Down &amp; Recovery</u></b>					
<b>Pump Test Detail ID:</b>		1004745178			
<b>Test Type:</b>		Draw Down			
<b>Test Duration:</b>		10			
<b>Test Level:</b>		44.599998474121094			
<b>Test Level UOM:</b>		ft			
<b><u>Draw Down &amp; Recovery</u></b>					
<b>Pump Test Detail ID:</b>		1004745179			
<b>Test Type:</b>		Recovery			
<b>Test Duration:</b>		10			
<b>Test Level:</b>		41.599998474121094			
<b>Test Level UOM:</b>		ft			
<b><u>Draw Down &amp; Recovery</u></b>					
<b>Pump Test Detail ID:</b>		1004745174			
<b>Test Type:</b>		Draw Down			
<b>Test Duration:</b>		4			
<b>Test Level:</b>		36.79999923706055			
<b>Test Level UOM:</b>		ft			
<b><u>Draw Down &amp; Recovery</u></b>					
<b>Pump Test Detail ID:</b>		1004745169			
<b>Test Type:</b>		Recovery			
<b>Test Duration:</b>		1			
<b>Test Level:</b>		92.80000305175781			
<b>Test Level UOM:</b>		ft			
<b><u>Draw Down &amp; Recovery</u></b>					
<b>Pump Test Detail ID:</b>		1004745183			
<b>Test Type:</b>		Recovery			
<b>Test Duration:</b>		20			
<b>Test Level:</b>		27.600000381469727			
<b>Test Level UOM:</b>		ft			
<b><u>Draw Down &amp; Recovery</u></b>					
<b>Pump Test Detail ID:</b>		1004745184			
<b>Test Type:</b>		Draw Down			
<b>Test Duration:</b>		25			
<b>Test Level:</b>		81.4000015258789			
<b>Test Level UOM:</b>		ft			
<b><u>Draw Down &amp; Recovery</u></b>					
<b>Pump Test Detail ID:</b>		1004745187			
<b>Test Type:</b>		Recovery			
<b>Test Duration:</b>		30			

Map Key	Number of Records	Direction/ Distance (m)	Elev/Diff (m)	Site	DB
<b>Test Level:</b>		23.600000381469727			
<b>Test Level UOM:</b>		ft			
<b><u>Water Details</u></b>					
<b>Water ID:</b>		1004745164			
<b>Layer:</b>		2			
<b>Kind Code:</b>		8			
<b>Kind:</b>		Untested			
<b>Water Found Depth:</b>		208.0			
<b>Water Found Depth UOM:</b>		ft			
<b><u>Water Details</u></b>					
<b>Water ID:</b>		1004745163			
<b>Layer:</b>		1			
<b>Kind Code:</b>		8			
<b>Kind:</b>		Untested			
<b>Water Found Depth:</b>		196.0			
<b>Water Found Depth UOM:</b>		ft			
<b><u>Hole Diameter</u></b>					
<b>Hole ID:</b>		1004745162			
<b>Diameter:</b>		5.0			
<b>Depth From:</b>		49.0			
<b>Depth To:</b>		215.0			
<b>Hole Depth UOM:</b>		ft			
<b>Hole Diameter UOM:</b>		inch			
<b><u>Hole Diameter</u></b>					
<b>Hole ID:</b>		1004745161			
<b>Diameter:</b>		9.75			
<b>Depth From:</b>		0.0			
<b>Depth To:</b>		49.0			
<b>Hole Depth UOM:</b>		ft			
<b>Hole Diameter UOM:</b>		inch			
<b><u>Links</u></b>					
<b>Bore Hole ID:</b>		1004243310		<b>Tag No:</b>	A113174
<b>Depth M:</b>		65.532		<b>Contractor:</b>	1119
<b>Year Completed:</b>		2012		<b>Path:</b>	7197195941.pdf
<b>Well Completed Dt:</b>		2012/11/29		<b>Latitude:</b>	45.2398462982854
<b>Audit No:</b>		Z144837		<b>Longitude:</b>	-75.5845008465568

<a href="#">39</a>	1 of 1	SW/93.4	96.9 / -3.00	1701 REINDEER WAY lot 9 con 3 GREELY ON	WWIS
<b>Well ID:</b>		7118473		<b>Flowing (Y/N):</b>	
<b>Construction Date:</b>		Domestic		<b>Flow Rate:</b>	
<b>Use 1st:</b>				<b>Data Entry Status:</b>	
<b>Use 2nd:</b>				<b>Data Src:</b>	
<b>Final Well Status:</b>		Water Supply		<b>Date Received:</b>	
<b>Water Type:</b>				23-Jan-2009 00:00:00	
<b>Casing Material:</b>				<b>Selected Flag:</b>	
<b>Audit No:</b>		Z94761		TRUE	
<b>Tag:</b>		A079366		<b>Abandonment Rec:</b>	
<b>Constructn Method:</b>				<b>Contractor:</b>	
<b>Elevation (m):</b>				1119	
				<b>Form Version:</b>	
				7	
				<b>Owner:</b>	
				OTTAWA-CARLETON	
				<b>County:</b>	

Map Key	Number of Records	Direction/ Distance (m)	Elev/Diff (m)	Site	DB
<b>Elevatn Reliabilty:</b>				<b>Lot:</b>	009
<b>Depth to Bedrock:</b>				<b>Concession:</b>	03
<b>Well Depth:</b>				<b>Concession Name:</b>	CON
<b>Overburden/Bedrock:</b>				<b>Easting NAD83:</b>	
<b>Pump Rate:</b>				<b>Northing NAD83:</b>	
<b>Static Water Level:</b>				<b>Zone:</b>	
<b>Clear/Cloudy:</b>				<b>UTM Reliability:</b>	
<b>Municipality:</b>		OSGOODE TOWNSHIP			
<b>Site Info:</b>		S/L9			
<b>PDF URL (Map):</b>		https://d2khazk8e83rdv.cloudfront.net/moe_mapping/downloads/2Water/Wells_pdfs/711\7118473.pdf			

**Additional Detail(s) (Map)**

**Well Completed Date:** 2008/12/04  
**Year Completed:** 2008  
**Depth (m):** 79.248  
**Latitude:** 45.233665451839  
**Longitude:** -75.5960689059448  
**Path:** 711\7118473.pdf

**Bore Hole Information**

<b>Bore Hole ID:</b>	1001968260	<b>Elevation:</b>	
<b>DP2BR:</b>		<b>Elevrc:</b>	
<b>Spatial Status:</b>		<b>Zone:</b>	18
<b>Code OB:</b>		<b>East83:</b>	453212.00
<b>Code OB Desc:</b>		<b>North83:</b>	5009081.00
<b>Open Hole:</b>		<b>Org CS:</b>	UTM83
<b>Cluster Kind:</b>		<b>UTMRC:</b>	3
<b>Date Completed:</b>	04-Dec-2008 00:00:00	<b>UTMRC Desc:</b>	margin of error : 10 - 30 m
<b>Remarks:</b>		<b>Location Method:</b>	wwr
<b>Loc Method Desc:</b>	on Water Well Record		
<b>Elevrc Desc:</b>			
<b>Location Source Date:</b>			
<b>Improvement Location Source:</b>			
<b>Improvement Location Method:</b>			
<b>Source Revision Comment:</b>			
<b>Supplier Comment:</b>			

**Overburden and Bedrock**

**Materials Interval**

**Formation ID:** 1002013654  
**Layer:** 2  
**Color:**  
**General Color:**  
**Mat1:** 28  
**Most Common Material:** SAND  
**Mat2:**  
**Mat2 Desc:**  
**Mat3:**  
**Mat3 Desc:**  
**Formation Top Depth:** 15.0  
**Formation End Depth:** 25.0  
**Formation End Depth UOM:** ft

**Overburden and Bedrock**

**Materials Interval**

**Formation ID:** 1002013653  
**Layer:** 1

<b>Map Key</b>	<b>Number of Records</b>	<b>Direction/ Distance (m)</b>	<b>Elev/Diff (m)</b>	<b>Site</b>	<b>DB</b>
<b>Color:</b>					
<b>General Color:</b>					
<b>Mat1:</b>			05		
<b>Most Common Material:</b>		CLAY			
<b>Mat2:</b>					
<b>Mat2 Desc:</b>					
<b>Mat3:</b>					
<b>Mat3 Desc:</b>					
<b>Formation Top Depth:</b>			0.0		
<b>Formation End Depth:</b>			15.0		
<b>Formation End Depth UOM:</b>			ft		
<b><u>Overburden and Bedrock</u></b>					
<b><u>Materials Interval</u></b>					
<b>Formation ID:</b>		1002013656			
<b>Layer:</b>		4			
<b>Color:</b>		2			
<b>General Color:</b>		GREY			
<b>Mat1:</b>		15			
<b>Most Common Material:</b>		LIMESTONE			
<b>Mat2:</b>					
<b>Mat2 Desc:</b>					
<b>Mat3:</b>					
<b>Mat3 Desc:</b>					
<b>Formation Top Depth:</b>			35.0		
<b>Formation End Depth:</b>			208.0		
<b>Formation End Depth UOM:</b>			ft		
<b><u>Overburden and Bedrock</u></b>					
<b><u>Materials Interval</u></b>					
<b>Formation ID:</b>		1002013657			
<b>Layer:</b>		5			
<b>Color:</b>		2			
<b>General Color:</b>		GREY			
<b>Mat1:</b>		15			
<b>Most Common Material:</b>		LIMESTONE			
<b>Mat2:</b>		18			
<b>Mat2 Desc:</b>		SANDSTONE			
<b>Mat3:</b>					
<b>Mat3 Desc:</b>					
<b>Formation Top Depth:</b>			208.0		
<b>Formation End Depth:</b>			260.0		
<b>Formation End Depth UOM:</b>			ft		
<b><u>Overburden and Bedrock</u></b>					
<b><u>Materials Interval</u></b>					
<b>Formation ID:</b>		1002013655			
<b>Layer:</b>		3			
<b>Color:</b>					
<b>General Color:</b>					
<b>Mat1:</b>		11			
<b>Most Common Material:</b>		GRAVEL			
<b>Mat2:</b>					
<b>Mat2 Desc:</b>					
<b>Mat3:</b>					
<b>Mat3 Desc:</b>					
<b>Formation Top Depth:</b>			25.0		
<b>Formation End Depth:</b>			35.0		
<b>Formation End Depth UOM:</b>			ft		

<i>Map Key</i>	<i>Number of Records</i>	<i>Direction/ Distance (m)</i>	<i>Elev/Diff (m)</i>	<i>Site</i>	<i>DB</i>
<b><u>Annular Space/Abandonment Sealing Record</u></b>					
<i>Plug ID:</i>		1002013660			
<i>Layer:</i>		1			
<i>Plug From:</i>		43.5			
<i>Plug To:</i>		33.5			
<i>Plug Depth UOM:</i>		ft			
<b><u>Annular Space/Abandonment Sealing Record</u></b>					
<i>Plug ID:</i>		1002013661			
<i>Layer:</i>		2			
<i>Plug From:</i>		33.5			
<i>Plug To:</i>		0.0			
<i>Plug Depth UOM:</i>		ft			
<b><u>Method of Construction &amp; Well Use</u></b>					
<i>Method Construction ID:</i>		1002013694			
<i>Method Construction Code:</i>		5			
<i>Method Construction:</i>		Air Percussion			
<i>Other Method Construction:</i>					
<b><u>Pipe Information</u></b>					
<i>Pipe ID:</i>		1002013651			
<i>Casing No:</i>		0			
<i>Comment:</i>					
<i>Alt Name:</i>					
<b><u>Construction Record - Casing</u></b>					
<i>Casing ID:</i>		1002013663			
<i>Layer:</i>		1			
<i>Material:</i>		1			
<i>Open Hole or Material:</i>		STEEL			
<i>Depth From:</i>		-2.0			
<i>Depth To:</i>		43.5			
<i>Casing Diameter:</i>		6.0			
<i>Casing Diameter UOM:</i>		inch			
<i>Casing Depth UOM:</i>		ft			
<b><u>Construction Record - Casing</u></b>					
<i>Casing ID:</i>		1002013665			
<i>Layer:</i>		3			
<i>Material:</i>		4			
<i>Open Hole or Material:</i>		OPEN HOLE			
<i>Depth From:</i>		80.0			
<i>Depth To:</i>		260.0			
<i>Casing Diameter:</i>		5.938000202178955			
<i>Casing Diameter UOM:</i>		inch			
<i>Casing Depth UOM:</i>		ft			
<b><u>Construction Record - Casing</u></b>					
<i>Casing ID:</i>		1002013664			

<b>Map Key</b>	<b>Number of Records</b>	<b>Direction/ Distance (m)</b>	<b>Elev/Diff (m)</b>	<b>Site</b>	<b>DB</b>
<b>Layer:</b>		2			
<b>Material:</b>		4			
<b>Open Hole or Material:</b>		OPEN HOLE			
<b>Depth From:</b>		43.5			
<b>Depth To:</b>		80.0			
<b>Casing Diameter:</b>		6.125			
<b>Casing Diameter UOM:</b>		inch			
<b>Casing Depth UOM:</b>		ft			
<b><u>Construction Record - Screen</u></b>					
<b>Screen ID:</b>		1002013666			
<b>Layer:</b>					
<b>Slot:</b>					
<b>Screen Top Depth:</b>					
<b>Screen End Depth:</b>					
<b>Screen Material:</b>					
<b>Screen Depth UOM:</b>		ft			
<b>Screen Diameter UOM:</b>		inch			
<b>Screen Diameter:</b>					
<b><u>Results of Well Yield Testing</u></b>					
<b>Pumping Test Method Desc:</b>					
<b>Pump Test ID:</b>		1002013652			
<b>Pump Set At:</b>		200.0			
<b>Static Level:</b>		7.900000095367432			
<b>Final Level After Pumping:</b>		28.700000762939453			
<b>Recommended Pump Depth:</b>		140.0			
<b>Pumping Rate:</b>		20.0			
<b>Flowing Rate:</b>					
<b>Recommended Pump Rate:</b>		20.0			
<b>Levels UOM:</b>		ft			
<b>Rate UOM:</b>		GPM			
<b>Water State After Test Code:</b>		0			
<b>Water State After Test:</b>					
<b>Pumping Test Method:</b>		0			
<b>Pumping Duration HR:</b>		1			
<b>Pumping Duration MIN:</b>					
<b>Flowing:</b>		No			
<b><u>Draw Down &amp; Recovery</u></b>					
<b>Pump Test Detail ID:</b>		1002013667			
<b>Test Type:</b>		Draw Down			
<b>Test Duration:</b>		1			
<b>Test Level:</b>		14.300000190734863			
<b>Test Level UOM:</b>		ft			
<b><u>Draw Down &amp; Recovery</u></b>					
<b>Pump Test Detail ID:</b>		1002013670			
<b>Test Type:</b>		Recovery			
<b>Test Duration:</b>		2			
<b>Test Level:</b>		12.300000190734863			
<b>Test Level UOM:</b>		ft			
<b><u>Draw Down &amp; Recovery</u></b>					
<b>Pump Test Detail ID:</b>		1002013685			
<b>Test Type:</b>		Draw Down			
<b>Test Duration:</b>		30			



<b>Map Key</b>	<b>Number of Records</b>	<b>Direction/ Distance (m)</b>	<b>Elev/Diff (m)</b>	<b>Site</b>	<b>DB</b>
<b>Test Level:</b>		27.399999618530273			
<b>Test Level UOM:</b>		ft			
<b><u>Draw Down &amp; Recovery</u></b>					
<b>Pump Test Detail ID:</b>		1002013688			
<b>Test Type:</b>		Recovery			
<b>Test Duration:</b>		40			
<b>Test Level:</b>		7.099999904632568			
<b>Test Level UOM:</b>		ft			
<b><u>Draw Down &amp; Recovery</u></b>					
<b>Pump Test Detail ID:</b>		1002013677			
<b>Test Type:</b>		Draw Down			
<b>Test Duration:</b>		10			
<b>Test Level:</b>		24.0			
<b>Test Level UOM:</b>		ft			
<b><u>Draw Down &amp; Recovery</u></b>					
<b>Pump Test Detail ID:</b>		1002013676			
<b>Test Type:</b>		Recovery			
<b>Test Duration:</b>		5			
<b>Test Level:</b>		10.300000190734863			
<b>Test Level UOM:</b>		ft			
<b><u>Draw Down &amp; Recovery</u></b>					
<b>Pump Test Detail ID:</b>		1002013680			
<b>Test Type:</b>		Recovery			
<b>Test Duration:</b>		15			
<b>Test Level:</b>		9.300000190734863			
<b>Test Level UOM:</b>		ft			
<b><u>Draw Down &amp; Recovery</u></b>					
<b>Pump Test Detail ID:</b>		1002013689			
<b>Test Type:</b>		Draw Down			
<b>Test Duration:</b>		50			
<b>Test Level:</b>		28.5			
<b>Test Level UOM:</b>		ft			
<b><u>Draw Down &amp; Recovery</u></b>					
<b>Pump Test Detail ID:</b>		1002013691			
<b>Test Type:</b>		Draw Down			
<b>Test Duration:</b>		60			
<b>Test Level:</b>		28.700000762939453			
<b>Test Level UOM:</b>		ft			
<b><u>Draw Down &amp; Recovery</u></b>					
<b>Pump Test Detail ID:</b>		1002013678			
<b>Test Type:</b>		Recovery			
<b>Test Duration:</b>		10			
<b>Test Level:</b>		9.699999809265137			
<b>Test Level UOM:</b>		ft			

<b>Map Key</b>	<b>Number of Records</b>	<b>Direction/ Distance (m)</b>	<b>Elev/Diff (m)</b>	<b>Site</b>	<b>DB</b>
<b><u>Draw Down &amp; Recovery</u></b>					
<b>Pump Test Detail ID:</b>		1002013690			
<b>Test Type:</b>		Recovery			
<b>Test Duration:</b>		50			
<b>Test Level:</b>		7.099999904632568			
<b>Test Level UOM:</b>		ft			
<b><u>Draw Down &amp; Recovery</u></b>					
<b>Pump Test Detail ID:</b>		1002013669			
<b>Test Type:</b>		Draw Down			
<b>Test Duration:</b>		2			
<b>Test Level:</b>		17.0			
<b>Test Level UOM:</b>		ft			
<b><u>Draw Down &amp; Recovery</u></b>					
<b>Pump Test Detail ID:</b>		1002013671			
<b>Test Type:</b>		Draw Down			
<b>Test Duration:</b>		3			
<b>Test Level:</b>		18.799999237060547			
<b>Test Level UOM:</b>		ft			
<b><u>Draw Down &amp; Recovery</u></b>					
<b>Pump Test Detail ID:</b>		1002013675			
<b>Test Type:</b>		Draw Down			
<b>Test Duration:</b>		5			
<b>Test Level:</b>		21.100000381469727			
<b>Test Level UOM:</b>		ft			
<b><u>Draw Down &amp; Recovery</u></b>					
<b>Pump Test Detail ID:</b>		1002013681			
<b>Test Type:</b>		Draw Down			
<b>Test Duration:</b>		20			
<b>Test Level:</b>		26.299999237060547			
<b>Test Level UOM:</b>		ft			
<b><u>Draw Down &amp; Recovery</u></b>					
<b>Pump Test Detail ID:</b>		1002013683			
<b>Test Type:</b>		Draw Down			
<b>Test Duration:</b>		25			
<b>Test Level:</b>		26.799999237060547			
<b>Test Level UOM:</b>		ft			
<b><u>Draw Down &amp; Recovery</u></b>					
<b>Pump Test Detail ID:</b>		1002013687			
<b>Test Type:</b>		Draw Down			
<b>Test Duration:</b>		40			
<b>Test Level:</b>		28.0			
<b>Test Level UOM:</b>		ft			
<b><u>Draw Down &amp; Recovery</u></b>					
<b>Pump Test Detail ID:</b>		1002013668			
<b>Test Type:</b>		Recovery			

<b>Map Key</b>	<b>Number of Records</b>	<b>Direction/ Distance (m)</b>	<b>Elev/Diff (m)</b>	<b>Site</b>	<b>DB</b>
<b>Test Duration:</b>	1				
<b>Test Level:</b>			16.899999618530273		
<b>Test Level UOM:</b>			ft		
<b><u>Draw Down &amp; Recovery</u></b>					
<b>Pump Test Detail ID:</b>		1002013673			
<b>Test Type:</b>		Draw Down			
<b>Test Duration:</b>		4			
<b>Test Level:</b>			20.100000381469727		
<b>Test Level UOM:</b>			ft		
<b><u>Draw Down &amp; Recovery</u></b>					
<b>Pump Test Detail ID:</b>		1002013679			
<b>Test Type:</b>		Draw Down			
<b>Test Duration:</b>		15			
<b>Test Level:</b>			25.5		
<b>Test Level UOM:</b>			ft		
<b><u>Draw Down &amp; Recovery</u></b>					
<b>Pump Test Detail ID:</b>		1002013682			
<b>Test Type:</b>		Recovery			
<b>Test Duration:</b>		20			
<b>Test Level:</b>			8.699999809265137		
<b>Test Level UOM:</b>			ft		
<b><u>Draw Down &amp; Recovery</u></b>					
<b>Pump Test Detail ID:</b>		1002013684			
<b>Test Type:</b>		Recovery			
<b>Test Duration:</b>		25			
<b>Test Level:</b>			8.199999809265137		
<b>Test Level UOM:</b>			ft		
<b><u>Draw Down &amp; Recovery</u></b>					
<b>Pump Test Detail ID:</b>		1002013692			
<b>Test Type:</b>		Recovery			
<b>Test Duration:</b>		60			
<b>Test Level:</b>			7.099999904632568		
<b>Test Level UOM:</b>			ft		
<b><u>Draw Down &amp; Recovery</u></b>					
<b>Pump Test Detail ID:</b>		1002013672			
<b>Test Type:</b>		Recovery			
<b>Test Duration:</b>		3			
<b>Test Level:</b>			11.100000381469727		
<b>Test Level UOM:</b>			ft		
<b><u>Draw Down &amp; Recovery</u></b>					
<b>Pump Test Detail ID:</b>		1002013674			
<b>Test Type:</b>		Recovery			
<b>Test Duration:</b>		4			
<b>Test Level:</b>			10.699999809265137		
<b>Test Level UOM:</b>			ft		

Map Key	Number of Records	Direction/ Distance (m)	Elev/Diff (m)	Site	DB
---------	-------------------	----------------------------	------------------	------	----

**Draw Down & Recovery**

**Pump Test Detail ID:** 1002013686  
**Test Type:** Recovery  
**Test Duration:** 30  
**Test Level:** 7.099999904632568  
**Test Level UOM:** ft

**Water Details**

**Water ID:** 1002013662  
**Layer:** 1  
**Kind Code:** 8  
**Kind:** Untested  
**Water Found Depth:** 246.0  
**Water Found Depth UOM:** ft

**Hole Diameter**

**Hole ID:** 1002013658  
**Diameter:** 6.125  
**Depth From:** 0.0  
**Depth To:** 80.0  
**Hole Depth UOM:** ft  
**Hole Diameter UOM:** inch

**Hole Diameter**

**Hole ID:** 1002013659  
**Diameter:** 5.938000202178955  
**Depth From:** 80.0  
**Depth To:** 260.0  
**Hole Depth UOM:** ft  
**Hole Diameter UOM:** inch

**Links**

<b>Bore Hole ID:</b> 1001968260	<b>Tag No:</b> A079366
<b>Depth M:</b> 79.248	<b>Contractor:</b> 1119
<b>Year Completed:</b> 2008	<b>Path:</b> 7117118473.pdf
<b>Well Completed Dt:</b> 2008/12/04	<b>Latitude:</b> 45.233665451839
<b>Audit No:</b> Z94761	<b>Longitude:</b> -75.5960689059448

<a href="#">40</a>	1 of 1	NNE/95.7	101.9 / 2.00	1777 CEDARLAKES WAY lot 7 con 3 GREELY ON	WWIS
--------------------	--------	----------	--------------	--	------

<b>Well ID:</b> 7310019	<b>Flowing (Y/N):</b>
<b>Construction Date:</b>	<b>Flow Rate:</b>
<b>Use 1st:</b> Domestic	<b>Data Entry Status:</b>
<b>Use 2nd:</b>	<b>Data Src:</b>
<b>Final Well Status:</b> Water Supply	<b>Date Received:</b> 24-Apr-2018 00:00:00
<b>Water Type:</b>	<b>Selected Flag:</b> TRUE
<b>Casing Material:</b>	<b>Abandonment Rec:</b>
<b>Audit No:</b> Z191406	<b>Contractor:</b> 1119
<b>Tag:</b> A229178	<b>Form Version:</b> 7
<b>Constructn Method:</b>	<b>Owner:</b>
<b>Elevation (m):</b>	<b>County:</b> OTTAWA-CARLETON
<b>Elevatn Reliability:</b>	<b>Lot:</b> 007
<b>Depth to Bedrock:</b>	<b>Concession:</b> 03
<b>Well Depth:</b>	<b>Concession Name:</b> CON
<b>Overburden/Bedrock:</b>	<b>Easting NAD83:</b>

Map Key	Number of Records	Direction/ Distance (m)	Elev/Diff (m)	Site	DB
<b>Pump Rate:</b> <b>Static Water Level:</b> <b>Clear/Cloudy:</b> <b>Municipality:</b> <b>Site Info:</b>		OSGOODE TOWNSHIP		<b>Northing NAD83:</b> <b>Zone:</b> <b>UTM Reliability:</b>	
<b>PDF URL (Map):</b>		https://d2khazk8e83rdv.cloudfront.net/moe_mapping/downloads/2Water/Wells_pdfs/731\7310019.pdf			
<b><u>Additional Detail(s) (Map)</u></b>					
<b>Well Completed Date:</b> <b>Year Completed:</b> <b>Depth (m):</b> <b>Latitude:</b> <b>Longitude:</b> <b>Path:</b>		2018/03/06 2018 60.96 45.2421503932577 -75.5898122702212 731\7310019.pdf			
<b><u>Bore Hole Information</u></b>					
<b>Bore Hole ID:</b> <b>DP2BR:</b> <b>Spatial Status:</b> <b>Code OB:</b> <b>Code OB Desc:</b> <b>Open Hole:</b> <b>Cluster Kind:</b> <b>Date Completed:</b> <b>Remarks:</b> <b>Loc Method Desc:</b> <b>Elevrc Desc:</b> <b>Location Source Date:</b> <b>Improvement Location Source:</b> <b>Improvement Location Method:</b> <b>Source Revision Comment:</b> <b>Supplier Comment:</b>	1007027690			<b>Elevation:</b> <b>Elevrc:</b> <b>Zone:</b> <b>East83:</b> <b>North83:</b> <b>Org CS:</b> <b>UTMRC:</b> <b>UTMRC Desc:</b> <b>Location Method:</b>	18 453710.00 5010020.00 UTM83 4 margin of error : 30 m - 100 m wwr
<b><u>Overburden and Bedrock</u></b>					
<b><u>Materials Interval</u></b>					
<b>Formation ID:</b> <b>Layer:</b> <b>Color:</b> <b>General Color:</b> <b>Mat1:</b> <b>Most Common Material:</b> <b>Mat2:</b> <b>Mat2 Desc:</b> <b>Mat3:</b> <b>Mat3 Desc:</b> <b>Formation Top Depth:</b> <b>Formation End Depth:</b> <b>Formation End Depth UOM:</b>	1007253689	1	28 SAND 05 CLAY		
<b><u>Overburden and Bedrock</u></b>					
<b><u>Materials Interval</u></b>					
<b>Formation ID:</b> <b>Layer:</b> <b>Color:</b> <b>General Color:</b> <b>Mat1:</b> <b>Most Common Material:</b>	1007253690	2	2 GREY 15 LIMESTONE		

<b>Map Key</b>	<b>Number of Records</b>	<b>Direction/ Distance (m)</b>	<b>Elev/Diff (m)</b>	<b>Site</b>	<b>DB</b>
<b>Mat2:</b>					
<b>Mat2 Desc:</b>					
<b>Mat3:</b>					
<b>Mat3 Desc:</b>					
<b>Formation Top Depth:</b>		20.0			
<b>Formation End Depth:</b>		117.0			
<b>Formation End Depth UOM:</b>		ft			
<b><u>Overburden and Bedrock</u></b>					
<b><u>Materials Interval</u></b>					
<b>Formation ID:</b>		1007253691			
<b>Layer:</b>		3			
<b>Color:</b>		2			
<b>General Color:</b>		GREY			
<b>Mat1:</b>		18			
<b>Most Common Material:</b>		SANDSTONE			
<b>Mat2:</b>					
<b>Mat2 Desc:</b>					
<b>Mat3:</b>					
<b>Mat3 Desc:</b>					
<b>Formation Top Depth:</b>		117.0			
<b>Formation End Depth:</b>		200.0			
<b>Formation End Depth UOM:</b>		ft			
<b><u>Annular Space/Abandonment</u></b>					
<b><u>Sealing Record</u></b>					
<b>Plug ID:</b>		1007253729			
<b>Layer:</b>		1			
<b>Plug From:</b>		131.0			
<b>Plug To:</b>		121.0			
<b>Plug Depth UOM:</b>		ft			
<b><u>Annular Space/Abandonment</u></b>					
<b><u>Sealing Record</u></b>					
<b>Plug ID:</b>		1007253730			
<b>Layer:</b>		2			
<b>Plug From:</b>		121.0			
<b>Plug To:</b>		0.0			
<b>Plug Depth UOM:</b>		ft			
<b><u>Method of Construction &amp; Well</u></b>					
<b><u>Use</u></b>					
<b>Method Construction ID:</b>		1007253728			
<b>Method Construction Code:</b>		5			
<b>Method Construction:</b>		Air Percussion			
<b>Other Method Construction:</b>					
<b><u>Pipe Information</u></b>					
<b>Pipe ID:</b>		1007253687			
<b>Casing No:</b>		0			
<b>Comment:</b>					
<b>Alt Name:</b>					
<b><u>Construction Record - Casing</u></b>					
<b>Casing ID:</b>		1007253697			

<b>Map Key</b>	<b>Number of Records</b>	<b>Direction/ Distance (m)</b>	<b>Elev/Diff (m)</b>	<b>Site</b>	<b>DB</b>
<b>Layer:</b>	2				
<b>Material:</b>	4				
<b>Open Hole or Material:</b>	OPEN HOLE				
<b>Depth From:</b>	131.0				
<b>Depth To:</b>	200.0				
<b>Casing Diameter:</b>	6.125				
<b>Casing Diameter UOM:</b>	inch				
<b>Casing Depth UOM:</b>	ft				
<b><u>Construction Record - Casing</u></b>					
<b>Casing ID:</b>	1007253696				
<b>Layer:</b>	1				
<b>Material:</b>	1				
<b>Open Hole or Material:</b>	STEEL				
<b>Depth From:</b>	-2.0				
<b>Depth To:</b>	131.0				
<b>Casing Diameter:</b>	6.25				
<b>Casing Diameter UOM:</b>	inch				
<b>Casing Depth UOM:</b>	ft				
<b><u>Construction Record - Screen</u></b>					
<b>Screen ID:</b>	1007253698				
<b>Layer:</b>					
<b>Slot:</b>					
<b>Screen Top Depth:</b>					
<b>Screen End Depth:</b>					
<b>Screen Material:</b>					
<b>Screen Depth UOM:</b>	ft				
<b>Screen Diameter UOM:</b>	inch				
<b>Screen Diameter:</b>					
<b><u>Results of Well Yield Testing</u></b>					
<b>Pumping Test Method Desc:</b>					
<b>Pump Test ID:</b>	1007253688				
<b>Pump Set At:</b>	180.0				
<b>Static Level:</b>	15.75				
<b>Final Level After Pumping:</b>	19.66699981689453				
<b>Recommended Pump Depth:</b>	100.0				
<b>Pumping Rate:</b>	20.0				
<b>Flowing Rate:</b>					
<b>Recommended Pump Rate:</b>	20.0				
<b>Levels UOM:</b>	ft				
<b>Rate UOM:</b>	GPM				
<b>Water State After Test Code:</b>	0				
<b>Water State After Test:</b>					
<b>Pumping Test Method:</b>	0				
<b>Pumping Duration HR:</b>	1				
<b>Pumping Duration MIN:</b>					
<b>Flowing:</b>					
<b><u>Draw Down &amp; Recovery</u></b>					
<b>Pump Test Detail ID:</b>	1007253707				
<b>Test Type:</b>	Draw Down				
<b>Test Duration:</b>	4				
<b>Test Level:</b>	19.399999618530273				
<b>Test Level UOM:</b>	ft				
<b><u>Draw Down &amp; Recovery</u></b>					

<b>Map Key</b>	<b>Number of Records</b>	<b>Direction/ Distance (m)</b>	<b>Elev/Diff (m)</b>	<b>Site</b>	<b>DB</b>
<b>Pump Test Detail ID:</b>		1007253726			
<b>Test Type:</b>		Recovery			
<b>Test Duration:</b>		60			
<b>Test Level:</b>		15.75			
<b>Test Level UOM:</b>		ft			
<b><u>Draw Down &amp; Recovery</u></b>					
<b>Pump Test Detail ID:</b>		1007253700			
<b>Test Type:</b>		Recovery			
<b>Test Duration:</b>		0			
<b>Test Level:</b>		19.66699981689453			
<b>Test Level UOM:</b>		ft			
<b><u>Draw Down &amp; Recovery</u></b>					
<b>Pump Test Detail ID:</b>		1007253713			
<b>Test Type:</b>		Draw Down			
<b>Test Duration:</b>		15			
<b>Test Level:</b>		19.700000762939453			
<b>Test Level UOM:</b>		ft			
<b><u>Draw Down &amp; Recovery</u></b>					
<b>Pump Test Detail ID:</b>		1007253716			
<b>Test Type:</b>		Recovery			
<b>Test Duration:</b>		20			
<b>Test Level:</b>		15.75			
<b>Test Level UOM:</b>		ft			
<b><u>Draw Down &amp; Recovery</u></b>					
<b>Pump Test Detail ID:</b>		1007253703			
<b>Test Type:</b>		Draw Down			
<b>Test Duration:</b>		2			
<b>Test Level:</b>		19.0			
<b>Test Level UOM:</b>		ft			
<b><u>Draw Down &amp; Recovery</u></b>					
<b>Pump Test Detail ID:</b>		1007253714			
<b>Test Type:</b>		Recovery			
<b>Test Duration:</b>		15			
<b>Test Level:</b>		15.75			
<b>Test Level UOM:</b>		ft			
<b><u>Draw Down &amp; Recovery</u></b>					
<b>Pump Test Detail ID:</b>		1007253715			
<b>Test Type:</b>		Draw Down			
<b>Test Duration:</b>		20			
<b>Test Level:</b>		19.700000762939453			
<b>Test Level UOM:</b>		ft			
<b><u>Draw Down &amp; Recovery</u></b>					
<b>Pump Test Detail ID:</b>		1007253723			
<b>Test Type:</b>		Draw Down			
<b>Test Duration:</b>		50			



<b>Map Key</b>	<b>Number of Records</b>	<b>Direction/ Distance (m)</b>	<b>Elev/Diff (m)</b>	<b>Site</b>	<b>DB</b>
<b>Test Level:</b>			19.66699981689453		
<b>Test Level UOM:</b>			ft		
<b><u>Draw Down &amp; Recovery</u></b>					
<b>Pump Test Detail ID:</b>			1007253701		
<b>Test Type:</b>			Draw Down		
<b>Test Duration:</b>			1		
<b>Test Level:</b>			18.41699981689453		
<b>Test Level UOM:</b>			ft		
<b><u>Draw Down &amp; Recovery</u></b>					
<b>Pump Test Detail ID:</b>			1007253709		
<b>Test Type:</b>			Draw Down		
<b>Test Duration:</b>			5		
<b>Test Level:</b>			19.5		
<b>Test Level UOM:</b>			ft		
<b><u>Draw Down &amp; Recovery</u></b>					
<b>Pump Test Detail ID:</b>			1007253711		
<b>Test Type:</b>			Draw Down		
<b>Test Duration:</b>			10		
<b>Test Level:</b>			19.700000762939453		
<b>Test Level UOM:</b>			ft		
<b><u>Draw Down &amp; Recovery</u></b>					
<b>Pump Test Detail ID:</b>			1007253717		
<b>Test Type:</b>			Draw Down		
<b>Test Duration:</b>			25		
<b>Test Level:</b>			19.700000762939453		
<b>Test Level UOM:</b>			ft		
<b><u>Draw Down &amp; Recovery</u></b>					
<b>Pump Test Detail ID:</b>			1007253710		
<b>Test Type:</b>			Recovery		
<b>Test Duration:</b>			5		
<b>Test Level:</b>			15.75		
<b>Test Level UOM:</b>			ft		
<b><u>Draw Down &amp; Recovery</u></b>					
<b>Pump Test Detail ID:</b>			1007253718		
<b>Test Type:</b>			Recovery		
<b>Test Duration:</b>			25		
<b>Test Level:</b>			15.75		
<b>Test Level UOM:</b>			ft		
<b><u>Draw Down &amp; Recovery</u></b>					
<b>Pump Test Detail ID:</b>			1007253719		
<b>Test Type:</b>			Draw Down		
<b>Test Duration:</b>			30		
<b>Test Level:</b>			19.700000762939453		
<b>Test Level UOM:</b>			ft		

<b>Map Key</b>	<b>Number of Records</b>	<b>Direction/ Distance (m)</b>	<b>Elev/Diff (m)</b>	<b>Site</b>	<b>DB</b>
<b><u>Draw Down &amp; Recovery</u></b>					
<b>Pump Test Detail ID:</b>		1007253724			
<b>Test Type:</b>		Recovery			
<b>Test Duration:</b>		50			
<b>Test Level:</b>		15.75			
<b>Test Level UOM:</b>		ft			
<b><u>Draw Down &amp; Recovery</u></b>					
<b>Pump Test Detail ID:</b>		1007253705			
<b>Test Type:</b>		Draw Down			
<b>Test Duration:</b>		3			
<b>Test Level:</b>		19.200000762939453			
<b>Test Level UOM:</b>		ft			
<b><u>Draw Down &amp; Recovery</u></b>					
<b>Pump Test Detail ID:</b>		1007253722			
<b>Test Type:</b>		Recovery			
<b>Test Duration:</b>		40			
<b>Test Level:</b>		15.75			
<b>Test Level UOM:</b>		ft			
<b><u>Draw Down &amp; Recovery</u></b>					
<b>Pump Test Detail ID:</b>		1007253725			
<b>Test Type:</b>		Draw Down			
<b>Test Duration:</b>		60			
<b>Test Level:</b>		19.66699981689453			
<b>Test Level UOM:</b>		ft			
<b><u>Draw Down &amp; Recovery</u></b>					
<b>Pump Test Detail ID:</b>		1007253704			
<b>Test Type:</b>		Recovery			
<b>Test Duration:</b>		2			
<b>Test Level:</b>		15.75			
<b>Test Level UOM:</b>		ft			
<b><u>Draw Down &amp; Recovery</u></b>					
<b>Pump Test Detail ID:</b>		1007253720			
<b>Test Type:</b>		Recovery			
<b>Test Duration:</b>		30			
<b>Test Level:</b>		15.75			
<b>Test Level UOM:</b>		ft			
<b><u>Draw Down &amp; Recovery</u></b>					
<b>Pump Test Detail ID:</b>		1007253699			
<b>Test Type:</b>		Draw Down			
<b>Test Duration:</b>		0			
<b>Test Level:</b>		15.75			
<b>Test Level UOM:</b>		ft			
<b><u>Draw Down &amp; Recovery</u></b>					
<b>Pump Test Detail ID:</b>		1007253702			
<b>Test Type:</b>		Recovery			

<i>Map Key</i>	<i>Number of Records</i>	<i>Direction/ Distance (m)</i>	<i>Elev/Diff (m)</i>	<i>Site</i>	<i>DB</i>
<i>Test Duration:</i>			1		
<i>Test Level:</i>			15.75		
<i>Test Level UOM:</i>			ft		
<b><u>Draw Down &amp; Recovery</u></b>					
<i>Pump Test Detail ID:</i>			1007253706		
<i>Test Type:</i>			Recovery		
<i>Test Duration:</i>			3		
<i>Test Level:</i>			15.75		
<i>Test Level UOM:</i>			ft		
<b><u>Draw Down &amp; Recovery</u></b>					
<i>Pump Test Detail ID:</i>			1007253708		
<i>Test Type:</i>			Recovery		
<i>Test Duration:</i>			4		
<i>Test Level:</i>			15.75		
<i>Test Level UOM:</i>			ft		
<b><u>Draw Down &amp; Recovery</u></b>					
<i>Pump Test Detail ID:</i>			1007253712		
<i>Test Type:</i>			Recovery		
<i>Test Duration:</i>			10		
<i>Test Level:</i>			15.75		
<i>Test Level UOM:</i>			ft		
<b><u>Draw Down &amp; Recovery</u></b>					
<i>Pump Test Detail ID:</i>			1007253721		
<i>Test Type:</i>			Draw Down		
<i>Test Duration:</i>			40		
<i>Test Level:</i>			19.700000762939453		
<i>Test Level UOM:</i>			ft		
<b><u>Water Details</u></b>					
<i>Water ID:</i>			1007253694		
<i>Layer:</i>			1		
<i>Kind Code:</i>			8		
<i>Kind:</i>			Untested		
<i>Water Found Depth:</i>			190.0		
<i>Water Found Depth UOM:</i>			ft		
<b><u>Water Details</u></b>					
<i>Water ID:</i>			1007253695		
<i>Layer:</i>			2		
<i>Kind Code:</i>			8		
<i>Kind:</i>			Untested		
<i>Water Found Depth:</i>			192.0		
<i>Water Found Depth UOM:</i>			ft		
<b><u>Hole Diameter</u></b>					
<i>Hole ID:</i>			1007253693		
<i>Diameter:</i>			6.125		
<i>Depth From:</i>			131.0		
<i>Depth To:</i>			200.0		

Map Key	Number of Records	Direction/ Distance (m)	Elev/Diff (m)	Site	DB
<b>Hole Depth UOM:</b>		ft			
<b>Hole Diameter UOM:</b>		inch			
<b><u>Hole Diameter</u></b>					
<b>Hole ID:</b>		1007253692			
<b>Diameter:</b>		9.75			
<b>Depth From:</b>		0.0			
<b>Depth To:</b>		131.0			
<b>Hole Depth UOM:</b>		ft			
<b>Hole Diameter UOM:</b>		inch			
<b><u>Links</u></b>					
<b>Bore Hole ID:</b>	1007027690	<b>Tag No:</b>	A229178		
<b>Depth M:</b>	60.96	<b>Contractor:</b>	1119		
<b>Year Completed:</b>	2018	<b>Path:</b>	731\7310019.pdf		
<b>Well Completed Dt:</b>	2018/03/06	<b>Latitude:</b>	45.2421503932577		
<b>Audit No:</b>	Z191406	<b>Longitude:</b>	-75.5898122702212		

<a href="#">41</a>	1 of 1	<b>NNE/102.4</b>	<b>101.9 / 2.00</b>	<b>1769 CEDARLAKES WAY lot 7 con 3 GREELY ON</b>	<b>WWIS</b>
<b>Well ID:</b>		7301368		<b>Flowing (Y/N):</b>	
<b>Construction Date:</b>				<b>Flow Rate:</b>	
<b>Use 1st:</b>		Domestic		<b>Data Entry Status:</b>	
<b>Use 2nd:</b>				<b>Data Src:</b>	
<b>Final Well Status:</b>		Water Supply		<b>Date Received:</b>	
<b>Water Type:</b>				14-Dec-2017 00:00:00	
<b>Casing Material:</b>				<b>Selected Flag:</b>	
<b>Audit No:</b>		Z262199		TRUE	
<b>Tag:</b>		A240700		<b>Abandonment Rec:</b>	
<b>Constructn Method:</b>				<b>Contractor:</b>	
<b>Elevation (m):</b>				1119	
<b>Elevatn Reliabilty:</b>				<b>Form Version:</b>	
<b>Depth to Bedrock:</b>				7	
<b>Well Depth:</b>				<b>Owner:</b>	
<b>Overburden/Bedrock:</b>				OTTAWA-CARLETON	
<b>Pump Rate:</b>				<b>Lot:</b>	
<b>Static Water Level:</b>				007	
<b>Clear/Cloudy:</b>				<b>Concession:</b>	
<b>Municipality:</b>		OSGOODE TOWNSHIP		03	
<b>Site Info:</b>				<b>Concession Name:</b>	
				CON	
				<b>Easting NAD83:</b>	
				<b>Northing NAD83:</b>	
				<b>Zone:</b>	
				<b>UTM Reliability:</b>	
<b>PDF URL (Map):</b>		<a href="https://d2khazk8e83rdv.cloudfront.net/moe_mapping/downloads/2Water/Wells_pdfs/730\7301368.pdf">https://d2khazk8e83rdv.cloudfront.net/moe_mapping/downloads/2Water/Wells_pdfs/730\7301368.pdf</a>			

**Additional Detail(s) (Map)**

<b>Well Completed Date:</b>	2017/12/03
<b>Year Completed:</b>	2017
<b>Depth (m):</b>	64.3128
<b>Latitude:</b>	45.242267999243
<b>Longitude:</b>	-75.5896988117691
<b>Path:</b>	730\7301368.pdf

**Bore Hole Information**

<b>Bore Hole ID:</b>	1006886560	<b>Elevation:</b>	
<b>DP2BR:</b>		<b>Elelvc:</b>	
<b>Spatial Status:</b>		<b>Zone:</b>	18
<b>Code OB:</b>		<b>East83:</b>	453719.00
<b>Code OB Desc:</b>		<b>North83:</b>	5010033.00

Map Key	Number of Records	Direction/ Distance (m)	Elev/Diff (m)	Site	DB
<b>Open Hole:</b>				<b>Org CS:</b>	UTM83
<b>Cluster Kind:</b>				<b>UTMRC:</b>	4
<b>Date Completed:</b>	03-Dec-2017 00:00:00			<b>UTMRC Desc:</b>	margin of error : 30 m - 100 m
<b>Remarks:</b>				<b>Location Method:</b>	wwr
<b>Loc Method Desc:</b>		on Water Well Record			
<b>Elevrc Desc:</b>					
<b>Location Source Date:</b>					
<b>Improvement Location Source:</b>					
<b>Improvement Location Method:</b>					
<b>Source Revision Comment:</b>					
<b>Supplier Comment:</b>					

**Overburden and Bedrock**  
**Materials Interval**

**Formation ID:** 1007208972  
**Layer:** 2  
**Color:** 2  
**General Color:** GREY  
**Mat1:** 15  
**Most Common Material:** LIMESTONE  
**Mat2:**  
**Mat2 Desc:**  
**Mat3:**  
**Mat3 Desc:**  
**Formation Top Depth:** 21.0  
**Formation End Depth:** 101.0  
**Formation End Depth UOM:** ft

**Overburden and Bedrock**  
**Materials Interval**

**Formation ID:** 1007070558  
**Layer:** 1  
**Color:**  
**General Color:**  
**Mat1:** 28  
**Most Common Material:** SAND  
**Mat2:** 11  
**Mat2 Desc:** GRAVEL  
**Mat3:**  
**Mat3 Desc:**  
**Formation Top Depth:** 0.0  
**Formation End Depth:** 21.0  
**Formation End Depth UOM:** ft

**Overburden and Bedrock**  
**Materials Interval**

**Formation ID:** 1007208973  
**Layer:** 3  
**Color:** 2  
**General Color:** GREY  
**Mat1:** 18  
**Most Common Material:** SANDSTONE  
**Mat2:**  
**Mat2 Desc:**  
**Mat3:**  
**Mat3 Desc:**  
**Formation Top Depth:** 101.0  
**Formation End Depth:** 211.0  
**Formation End Depth UOM:** ft

<i>Map Key</i>	<i>Number of Records</i>	<i>Direction/ Distance (m)</i>	<i>Elev/Diff (m)</i>	<i>Site</i>	<i>DB</i>
<b><u>Annular Space/Abandonment Sealing Record</u></b>					
<i>Plug ID:</i>		1007209005			
<i>Layer:</i>		2			
<i>Plug From:</i>		121.0			
<i>Plug To:</i>		131.0			
<i>Plug Depth UOM:</i>		ft			
<b><u>Annular Space/Abandonment Sealing Record</u></b>					
<i>Plug ID:</i>		1007209004			
<i>Layer:</i>		1			
<i>Plug From:</i>		0.0			
<i>Plug To:</i>		121.0			
<i>Plug Depth UOM:</i>		ft			
<b><u>Method of Construction &amp; Well Use</u></b>					
<i>Method Construction ID:</i>		1007070563			
<i>Method Construction Code:</i>		5			
<i>Method Construction:</i>		Air Percussion			
<i>Other Method Construction:</i>					
<b><u>Pipe Information</u></b>					
<i>Pipe ID:</i>		1007070557			
<i>Casing No:</i>		0			
<i>Comment:</i>					
<i>Alt Name:</i>					
<b><u>Construction Record - Casing</u></b>					
<i>Casing ID:</i>		1007070561			
<i>Layer:</i>		1			
<i>Material:</i>		1			
<i>Open Hole or Material:</i>		STEEL			
<i>Depth From:</i>		-2.0			
<i>Depth To:</i>		131.0			
<i>Casing Diameter:</i>		6.25			
<i>Casing Diameter UOM:</i>		inch			
<i>Casing Depth UOM:</i>		ft			
<b><u>Construction Record - Casing</u></b>					
<i>Casing ID:</i>		1007208976			
<i>Layer:</i>		2			
<i>Material:</i>		4			
<i>Open Hole or Material:</i>		OPEN HOLE			
<i>Depth From:</i>		131.0			
<i>Depth To:</i>		211.0			
<i>Casing Diameter:</i>		6.0			
<i>Casing Diameter UOM:</i>		inch			
<i>Casing Depth UOM:</i>		ft			
<b><u>Construction Record - Screen</u></b>					
<i>Screen ID:</i>		1007070562			

<b>Map Key</b>	<b>Number of Records</b>	<b>Direction/ Distance (m)</b>	<b>Elev/Diff (m)</b>	<b>Site</b>	<b>DB</b>
<b>Layer:</b>					
<b>Slot:</b>					
<b>Screen Top Depth:</b>					
<b>Screen End Depth:</b>					
<b>Screen Material:</b>					
<b>Screen Depth UOM:</b> ft					
<b>Screen Diameter UOM:</b> inch					
<b>Screen Diameter:</b>					
<b><u>Results of Well Yield Testing</u></b>					
<b>Pumping Test Method Desc:</b>					
<b>Pump Test ID:</b> 1007208971					
<b>Pump Set At:</b> 180.0					
<b>Static Level:</b> 15.666999816894531					
<b>Final Level After Pumping:</b> 17.0					
<b>Recommended Pump Depth:</b> 100.0					
<b>Pumping Rate:</b> 20.0					
<b>Flowing Rate:</b>					
<b>Recommended Pump Rate:</b> 20.0					
<b>Levels UOM:</b> ft					
<b>Rate UOM:</b> GPM					
<b>Water State After Test Code:</b> 0					
<b>Water State After Test:</b>					
<b>Pumping Test Method:</b> 0					
<b>Pumping Duration HR:</b> 1					
<b>Pumping Duration MIN:</b> 0					
<b>Flowing:</b>					
<b><u>Draw Down &amp; Recovery</u></b>					
<b>Pump Test Detail ID:</b> 1007208978					
<b>Test Type:</b> Recovery					
<b>Test Duration:</b> 1					
<b>Test Level:</b> 15.800000190734863					
<b>Test Level UOM:</b> ft					
<b><u>Draw Down &amp; Recovery</u></b>					
<b>Pump Test Detail ID:</b> 1007208991					
<b>Test Type:</b> Draw Down					
<b>Test Duration:</b> 20					
<b>Test Level:</b> 16.700000762939453					
<b>Test Level UOM:</b> ft					
<b><u>Draw Down &amp; Recovery</u></b>					
<b>Pump Test Detail ID:</b> 1007208998					
<b>Test Type:</b> Recovery					
<b>Test Duration:</b> 40					
<b>Test Level:</b> 15.800000190734863					
<b>Test Level UOM:</b> ft					
<b><u>Draw Down &amp; Recovery</u></b>					
<b>Pump Test Detail ID:</b> 1007209000					
<b>Test Type:</b> Recovery					
<b>Test Duration:</b> 50					
<b>Test Level:</b> 15.800000190734863					
<b>Test Level UOM:</b> ft					

<b>Map Key</b>	<b>Number of Records</b>	<b>Direction/ Distance (m)</b>	<b>Elev/Diff (m)</b>	<b>Site</b>	<b>DB</b>
<b><u>Draw Down &amp; Recovery</u></b>					
<b>Pump Test Detail ID:</b>		1007208984			
<b>Test Type:</b>		Recovery			
<b>Test Duration:</b>		4			
<b>Test Level:</b>		15.800000190734863			
<b>Test Level UOM:</b>		ft			
<b><u>Draw Down &amp; Recovery</u></b>					
<b>Pump Test Detail ID:</b>		1007208989			
<b>Test Type:</b>		Draw Down			
<b>Test Duration:</b>		15			
<b>Test Level:</b>		16.600000381469727			
<b>Test Level UOM:</b>		ft			
<b><u>Draw Down &amp; Recovery</u></b>					
<b>Pump Test Detail ID:</b>		1007208992			
<b>Test Type:</b>		Recovery			
<b>Test Duration:</b>		20			
<b>Test Level:</b>		15.800000190734863			
<b>Test Level UOM:</b>		ft			
<b><u>Draw Down &amp; Recovery</u></b>					
<b>Pump Test Detail ID:</b>		1007209002			
<b>Test Type:</b>		Recovery			
<b>Test Duration:</b>		60			
<b>Test Level:</b>		15.666999816894531			
<b>Test Level UOM:</b>		ft			
<b><u>Draw Down &amp; Recovery</u></b>					
<b>Pump Test Detail ID:</b>		1007208983			
<b>Test Type:</b>		Draw Down			
<b>Test Duration:</b>		4			
<b>Test Level:</b>		16.399999618530273			
<b>Test Level UOM:</b>		ft			
<b><u>Draw Down &amp; Recovery</u></b>					
<b>Pump Test Detail ID:</b>		1007208990			
<b>Test Type:</b>		Recovery			
<b>Test Duration:</b>		15			
<b>Test Level:</b>		15.800000190734863			
<b>Test Level UOM:</b>		ft			
<b><u>Draw Down &amp; Recovery</u></b>					
<b>Pump Test Detail ID:</b>		1007208994			
<b>Test Type:</b>		Recovery			
<b>Test Duration:</b>		25			
<b>Test Level:</b>		15.800000190734863			
<b>Test Level UOM:</b>		ft			
<b><u>Draw Down &amp; Recovery</u></b>					
<b>Pump Test Detail ID:</b>		1007208981			
<b>Test Type:</b>		Draw Down			



<i>Map Key</i>	<i>Number of Records</i>	<i>Direction/ Distance (m)</i>	<i>Elev/Diff (m)</i>	<i>Site</i>	<i>DB</i>
<i>Test Duration:</i>	3				
<i>Test Level:</i>			16.399999618530273		
<i>Test Level UOM:</i>			ft		
<b><u>Draw Down &amp; Recovery</u></b>					
<i>Pump Test Detail ID:</i>		1007208985			
<i>Test Type:</i>		Draw Down			
<i>Test Duration:</i>		5			
<i>Test Level:</i>		16.5			
<i>Test Level UOM:</i>		ft			
<b><u>Draw Down &amp; Recovery</u></b>					
<i>Pump Test Detail ID:</i>		1007208995			
<i>Test Type:</i>		Draw Down			
<i>Test Duration:</i>		30			
<i>Test Level:</i>		16.799999237060547			
<i>Test Level UOM:</i>		ft			
<b><u>Draw Down &amp; Recovery</u></b>					
<i>Pump Test Detail ID:</i>		1007209001			
<i>Test Type:</i>		Draw Down			
<i>Test Duration:</i>		60			
<i>Test Level:</i>		17.0			
<i>Test Level UOM:</i>		ft			
<b><u>Draw Down &amp; Recovery</u></b>					
<i>Pump Test Detail ID:</i>		1007208980			
<i>Test Type:</i>		Recovery			
<i>Test Duration:</i>		2			
<i>Test Level:</i>		15.800000190734863			
<i>Test Level UOM:</i>		ft			
<b><u>Draw Down &amp; Recovery</u></b>					
<i>Pump Test Detail ID:</i>		1007208986			
<i>Test Type:</i>		Recovery			
<i>Test Duration:</i>		5			
<i>Test Level:</i>		15.800000190734863			
<i>Test Level UOM:</i>		ft			
<b><u>Draw Down &amp; Recovery</u></b>					
<i>Pump Test Detail ID:</i>		1007208988			
<i>Test Type:</i>		Recovery			
<i>Test Duration:</i>		10			
<i>Test Level:</i>		15.800000190734863			
<i>Test Level UOM:</i>		ft			
<b><u>Draw Down &amp; Recovery</u></b>					
<i>Pump Test Detail ID:</i>		1007208979			
<i>Test Type:</i>		Draw Down			
<i>Test Duration:</i>		2			
<i>Test Level:</i>		16.399999618530273			
<i>Test Level UOM:</i>		ft			

<i>Map Key</i>	<i>Number of Records</i>	<i>Direction/ Distance (m)</i>	<i>Elev/Diff (m)</i>	<i>Site</i>	<i>DB</i>
<b><u>Draw Down &amp; Recovery</u></b>					
<b>Pump Test Detail ID:</b>			1007208987		
<b>Test Type:</b>			Draw Down		
<b>Test Duration:</b>			10		
<b>Test Level:</b>			16.5		
<b>Test Level UOM:</b>			ft		
<b><u>Draw Down &amp; Recovery</u></b>					
<b>Pump Test Detail ID:</b>			1007208993		
<b>Test Type:</b>			Draw Down		
<b>Test Duration:</b>			25		
<b>Test Level:</b>			16.700000762939453		
<b>Test Level UOM:</b>			ft		
<b><u>Draw Down &amp; Recovery</u></b>					
<b>Pump Test Detail ID:</b>			1007208996		
<b>Test Type:</b>			Recovery		
<b>Test Duration:</b>			30		
<b>Test Level:</b>			15.800000190734863		
<b>Test Level UOM:</b>			ft		
<b><u>Draw Down &amp; Recovery</u></b>					
<b>Pump Test Detail ID:</b>			1007208982		
<b>Test Type:</b>			Recovery		
<b>Test Duration:</b>			3		
<b>Test Level:</b>			15.800000190734863		
<b>Test Level UOM:</b>			ft		
<b><u>Draw Down &amp; Recovery</u></b>					
<b>Pump Test Detail ID:</b>			1007208977		
<b>Test Type:</b>			Draw Down		
<b>Test Duration:</b>			1		
<b>Test Level:</b>			16.399999618530273		
<b>Test Level UOM:</b>			ft		
<b><u>Draw Down &amp; Recovery</u></b>					
<b>Pump Test Detail ID:</b>			1007208997		
<b>Test Type:</b>			Draw Down		
<b>Test Duration:</b>			40		
<b>Test Level:</b>			16.899999618530273		
<b>Test Level UOM:</b>			ft		
<b><u>Draw Down &amp; Recovery</u></b>					
<b>Pump Test Detail ID:</b>			1007208999		
<b>Test Type:</b>			Draw Down		
<b>Test Duration:</b>			50		
<b>Test Level:</b>			16.899999618530273		
<b>Test Level UOM:</b>			ft		
<b><u>Water Details</u></b>					
<b>Water ID:</b>			1007070560		

Map Key	Number of Records	Direction/ Distance (m)	Elev/Diff (m)	Site	DB
Layer:	1				
Kind Code:	8				
Kind:	Untested				
Water Found Depth:	197.0				
Water Found Depth UOM:	ft				
<b><u>Water Details</u></b>					
Water ID:	1007208975				
Layer:	2				
Kind Code:	8				
Kind:	Untested				
Water Found Depth:	205.0				
Water Found Depth UOM:	ft				
<b><u>Hole Diameter</u></b>					
Hole ID:	1007070559				
Diameter:	9.75				
Depth From:	0.0				
Depth To:	131.0				
Hole Depth UOM:	ft				
Hole Diameter UOM:	inch				
<b><u>Hole Diameter</u></b>					
Hole ID:	1007208974				
Diameter:	6.0				
Depth From:	131.0				
Depth To:	211.0				
Hole Depth UOM:	ft				
Hole Diameter UOM:	inch				
<b><u>Links</u></b>					
Bore Hole ID:	1006886560			Tag No:	A240700
Depth M:	64.3128			Contractor:	1119
Year Completed:	2017			Path:	730\7301368.pdf
Well Completed Dt:	2017/12/03			Latitude:	45.242267999243
Audit No:	Z262199			Longitude:	-75.5896988117691

<a href="#">42</a>	1 of 1	WSW/106.1	97.9 / -2.00	lot 8 con 3 ON	WWIS
Well ID:	1533529			Flowing (Y/N):	
Construction Date:				Flow Rate:	
Use 1st:	Domestic			Data Entry Status:	
Use 2nd:				Data Src:	1
Final Well Status:	Water Supply			Date Received:	18-Feb-2003 00:00:00
Water Type:				Selected Flag:	TRUE
Casing Material:				Abandonment Rec:	
Audit No:	237985			Contractor:	1119
Tag:				Form Version:	1
Constructn Method:				Owner:	
Elevation (m):				County:	OTTAWA-CARLETON
Elevatn Reliabilty:				Lot:	008
Depth to Bedrock:				Concession:	03
Well Depth:				Concession Name:	CON
Overburden/Bedrock:				Easting NAD83:	
Pump Rate:				Northing NAD83:	
Static Water Level:				Zone:	
Clear/Cloudy:				UTM Reliability:	

<b>Map Key</b>	<b>Number of Records</b>	<b>Direction/ Distance (m)</b>	<b>Elev/Diff (m)</b>	<b>Site</b>	<b>DB</b>
<b>Municipality:</b>		OSGOODE TOWNSHIP			
<b>Site Info:</b>					
<b>PDF URL (Map):</b>		https://d2khazk8e83rdv.cloudfront.net/moe_mapping/downloads/2Water/Wells_pdfs/153\1533529.pdf			
<b><u>Additional Detail(s) (Map)</u></b>					
<b>Well Completed Date:</b>		2002/11/26			
<b>Year Completed:</b>		2002			
<b>Depth (m):</b>		25.6032			
<b>Latitude:</b>		45.2368113655714			
<b>Longitude:</b>		-75.5986753745922			
<b>Path:</b>		153\1533529.pdf			
<b><u>Bore Hole Information</u></b>					
<b>Bore Hole ID:</b>	10537363			<b>Elevation:</b>	
<b>DP2BR:</b>				<b>Elevrc:</b>	
<b>Spatial Status:</b>				<b>Zone:</b>	18
<b>Code OB:</b>				<b>East83:</b>	453010.00
<b>Code OB Desc:</b>				<b>North83:</b>	5009432.00
<b>Open Hole:</b>				<b>Org CS:</b>	NA
<b>Cluster Kind:</b>				<b>UTMRC:</b>	6
<b>Date Completed:</b>	26-Nov-2002 00:00:00			<b>UTMRC Desc:</b>	margin of error : 300 m - 1 km
<b>Remarks:</b>				<b>Location Method:</b>	gis
<b>Loc Method Desc:</b>	from gis				
<b>Elevrc Desc:</b>					
<b>Location Source Date:</b>					
<b>Improvement Location Source:</b>					
<b>Improvement Location Method:</b>					
<b>Source Revision Comment:</b>					
<b>Supplier Comment:</b>					
<b><u>Overburden and Bedrock</u></b>					
<b><u>Materials Interval</u></b>					
<b>Formation ID:</b>	932905145				
<b>Layer:</b>	1				
<b>Color:</b>					
<b>General Color:</b>					
<b>Mat1:</b>	28				
<b>Most Common Material:</b>	SAND				
<b>Mat2:</b>	13				
<b>Mat2 Desc:</b>	BOULDERS				
<b>Mat3:</b>					
<b>Mat3 Desc:</b>					
<b>Formation Top Depth:</b>	0.0				
<b>Formation End Depth:</b>	20.0				
<b>Formation End Depth UOM:</b>	ft				
<b><u>Overburden and Bedrock</u></b>					
<b><u>Materials Interval</u></b>					
<b>Formation ID:</b>	932905146				
<b>Layer:</b>	2				
<b>Color:</b>	2				
<b>General Color:</b>	GREY				
<b>Mat1:</b>	15				
<b>Most Common Material:</b>	LIMESTONE				
<b>Mat2:</b>					
<b>Mat2 Desc:</b>					
<b>Mat3:</b>					

<b>Map Key</b>	<b>Number of Records</b>	<b>Direction/ Distance (m)</b>	<b>Elev/Diff (m)</b>	<b>Site</b>	<b>DB</b>
<b>Mat3 Desc:</b>					
<b>Formation Top Depth:</b>		20.0			
<b>Formation End Depth:</b>		84.0			
<b>Formation End Depth UOM:</b>		ft			
<b><u>Annular Space/Abandonment Sealing Record</u></b>					
<b>Plug ID:</b>		933236108			
<b>Layer:</b>		1			
<b>Plug From:</b>		2.0			
<b>Plug To:</b>		31.0			
<b>Plug Depth UOM:</b>		ft			
<b><u>Method of Construction &amp; Well Use</u></b>					
<b>Method Construction ID:</b>		961533529			
<b>Method Construction Code:</b>		5			
<b>Method Construction:</b>		Air Percussion			
<b>Other Method Construction:</b>					
<b><u>Pipe Information</u></b>					
<b>Pipe ID:</b>		11085933			
<b>Casing No:</b>		1			
<b>Comment:</b>					
<b>Alt Name:</b>					
<b><u>Construction Record - Casing</u></b>					
<b>Casing ID:</b>		930097143			
<b>Layer:</b>		1			
<b>Material:</b>		4			
<b>Open Hole or Material:</b>		OPEN HOLE			
<b>Depth From:</b>					
<b>Depth To:</b>		29.0			
<b>Casing Diameter:</b>		8.0			
<b>Casing Diameter UOM:</b>		inch			
<b>Casing Depth UOM:</b>		ft			
<b><u>Construction Record - Casing</u></b>					
<b>Casing ID:</b>		930097145			
<b>Layer:</b>		3			
<b>Material:</b>		4			
<b>Open Hole or Material:</b>		OPEN HOLE			
<b>Depth From:</b>					
<b>Depth To:</b>		84.0			
<b>Casing Diameter:</b>		6.0			
<b>Casing Diameter UOM:</b>		inch			
<b>Casing Depth UOM:</b>		ft			
<b><u>Construction Record - Casing</u></b>					
<b>Casing ID:</b>		930097144			
<b>Layer:</b>		2			
<b>Material:</b>		1			
<b>Open Hole or Material:</b>		STEEL			
<b>Depth From:</b>					
<b>Depth To:</b>		31.0			

<i>Map Key</i>	<i>Number of Records</i>	<i>Direction/ Distance (m)</i>	<i>Elev/Diff (m)</i>	<i>Site</i>	<i>DB</i>
<i>Casing Diameter:</i>		68.0			
<i>Casing Diameter UOM:</i>		inch			
<i>Casing Depth UOM:</i>		ft			
<b><u>Results of Well Yield Testing</u></b>					
<i>Pumping Test Method Desc:</i>		PUMP			
<i>Pump Test ID:</i>		991533529			
<i>Pump Set At:</i>					
<i>Static Level:</i>		11.0			
<i>Final Level After Pumping:</i>		60.0			
<i>Recommended Pump Depth:</i>		60.0			
<i>Pumping Rate:</i>		22.0			
<i>Flowing Rate:</i>					
<i>Recommended Pump Rate:</i>		22.0			
<i>Levels UOM:</i>		ft			
<i>Rate UOM:</i>		GPM			
<i>Water State After Test Code:</i>		2			
<i>Water State After Test:</i>		CLOUDY			
<i>Pumping Test Method:</i>		1			
<i>Pumping Duration HR:</i>		1			
<i>Pumping Duration MIN:</i>		0			
<i>Flowing:</i>		No			
<b><u>Draw Down &amp; Recovery</u></b>					
<i>Pump Test Detail ID:</i>		934120687			
<i>Test Type:</i>		Recovery			
<i>Test Duration:</i>		15			
<i>Test Level:</i>		11.0			
<i>Test Level UOM:</i>		ft			
<b><u>Draw Down &amp; Recovery</u></b>					
<i>Pump Test Detail ID:</i>		934395541			
<i>Test Type:</i>		Recovery			
<i>Test Duration:</i>		30			
<i>Test Level:</i>		11.0			
<i>Test Level UOM:</i>		ft			
<b><u>Draw Down &amp; Recovery</u></b>					
<i>Pump Test Detail ID:</i>		934912948			
<i>Test Type:</i>		Recovery			
<i>Test Duration:</i>		60			
<i>Test Level:</i>		11.0			
<i>Test Level UOM:</i>		ft			
<b><u>Draw Down &amp; Recovery</u></b>					
<i>Pump Test Detail ID:</i>		934664821			
<i>Test Type:</i>		Recovery			
<i>Test Duration:</i>		45			
<i>Test Level:</i>		11.0			
<i>Test Level UOM:</i>		ft			
<b><u>Water Details</u></b>					
<i>Water ID:</i>		934030820			
<i>Layer:</i>		1			
<i>Kind Code:</i>		5			

Map Key	Number of Records	Direction/ Distance (m)	Elev/Diff (m)	Site	DB
<b>Kind:</b>		Not stated			
<b>Water Found Depth:</b>		60.0			
<b>Water Found Depth UOM:</b>		ft			
<b><u>Water Details</u></b>					
<b>Water ID:</b>		934030821			
<b>Layer:</b>		2			
<b>Kind Code:</b>		5			
<b>Kind:</b>		Not stated			
<b>Water Found Depth:</b>		73.0			
<b>Water Found Depth UOM:</b>		ft			
<b><u>Links</u></b>					
<b>Bore Hole ID:</b>		10537363		<b>Tag No:</b>	
<b>Depth M:</b>		25.6032		<b>Contractor:</b> 1119	
<b>Year Completed:</b>		2002		<b>Path:</b> 153\1533529.pdf	
<b>Well Completed Dt:</b>		2002/11/26		<b>Latitude:</b> 45.2368113655714	
<b>Audit No:</b>		237985		<b>Longitude:</b> -75.5986753745922	

<a href="#">43</a>	1 of 1	NNE/106.2	101.9 / 2.00	1785 CEDARLAKES WAY lot 7 con 3 GREELY ON	WWIS
<b>Well ID:</b>		7244913			
<b>Construction Date:</b>					
<b>Use 1st:</b>		Domestic			
<b>Use 2nd:</b>					
<b>Final Well Status:</b>		Water Supply			
<b>Water Type:</b>					
<b>Casing Material:</b>					
<b>Audit No:</b>		Z191459			
<b>Tag:</b>		A177777			
<b>Constructn Method:</b>					
<b>Elevation (m):</b>					
<b>Elevatn Reliabilty:</b>					
<b>Depth to Bedrock:</b>					
<b>Well Depth:</b>					
<b>Overburden/Bedrock:</b>					
<b>Pump Rate:</b>					
<b>Static Water Level:</b>					
<b>Clear/Cloudy:</b>					
<b>Municipality:</b>		OSGOODE TOWNSHIP			
<b>Site Info:</b>					
<b>PDF URL (Map):</b>		<a href="https://d2khazk8e83rdv.cloudfront.net/moe_mapping/downloads/2Water/Wells_pdfs/724\7244913.pdf">https://d2khazk8e83rdv.cloudfront.net/moe_mapping/downloads/2Water/Wells_pdfs/724\7244913.pdf</a>			

**Additional Detail(s) (Map)**

**Well Completed Date:** 2015/05/27  
**Year Completed:** 2015  
**Depth (m):** 60.96  
**Latitude:** 45.2420578812506  
**Longitude:** -75.5902954960614  
**Path:** 724\7244913.pdf

**Bore Hole Information**

**Bore Hole ID:** 1005492519  
**DP2BR:**  
**Spatial Status:**  
**Code OB:**

**Elevation:**  
**Elevrc:**  
**Zone:** 18  
**East83:** 453672.00

Map Key	Number of Records	Direction/ Distance (m)	Elev/Diff (m)	Site	DB
<b>Code OB Desc:</b>				<b>North83:</b>	5010010.00
<b>Open Hole:</b>				<b>Org CS:</b>	UTM83
<b>Cluster Kind:</b>				<b>UTMRC:</b>	4
<b>Date Completed:</b>	27-May-2015 00:00:00			<b>UTMRC Desc:</b>	margin of error : 30 m - 100 m
<b>Remarks:</b>				<b>Location Method:</b>	wwr
<b>Loc Method Desc:</b>		on Water Well Record			
<b>Elevrc Desc:</b>					
<b>Location Source Date:</b>					
<b>Improvement Location Source:</b>					
<b>Improvement Location Method:</b>					
<b>Source Revision Comment:</b>					
<b>Supplier Comment:</b>					

**Overburden and Bedrock**

**Materials Interval**

**Formation ID:** 1005587830  
**Layer:** 3  
**Color:** 2  
**General Color:** GREY  
**Mat1:** 18  
**Most Common Material:** SANDSTONE  
**Mat2:**  
**Mat2 Desc:**  
**Mat3:**  
**Mat3 Desc:**  
**Formation Top Depth:** 140.0  
**Formation End Depth:** 194.0  
**Formation End Depth UOM:** ft

**Overburden and Bedrock**

**Materials Interval**

**Formation ID:** 1005587828  
**Layer:** 1  
**Color:**  
**General Color:**  
**Mat1:** 28  
**Most Common Material:** SAND  
**Mat2:** 13  
**Mat2 Desc:** BOULDERS  
**Mat3:**  
**Mat3 Desc:**  
**Formation Top Depth:** 0.0  
**Formation End Depth:** 17.0  
**Formation End Depth UOM:** ft

**Overburden and Bedrock**

**Materials Interval**

**Formation ID:** 1005587829  
**Layer:** 2  
**Color:** 2  
**General Color:** GREY  
**Mat1:** 15  
**Most Common Material:** LIMESTONE  
**Mat2:**  
**Mat2 Desc:**  
**Mat3:**  
**Mat3 Desc:**  
**Formation Top Depth:** 17.0  
**Formation End Depth:** 140.0  
**Formation End Depth UOM:** ft



<i>Map Key</i>	<i>Number of Records</i>	<i>Direction/ Distance (m)</i>	<i>Elev/Diff (m)</i>	<i>Site</i>	<i>DB</i>
<b><u>Overburden and Bedrock Materials Interval</u></b>					
<b>Formation ID:</b>		1005587831			
<b>Layer:</b>		4			
<b>Color:</b>		2			
<b>General Color:</b>		GREY			
<b>Mat1:</b>		18			
<b>Most Common Material:</b>		SANDSTONE			
<b>Mat2:</b>					
<b>Mat2 Desc:</b>					
<b>Mat3:</b>					
<b>Mat3 Desc:</b>					
<b>Formation Top Depth:</b>		194.0			
<b>Formation End Depth:</b>		200.0			
<b>Formation End Depth UOM:</b>		ft			
<b><u>Annular Space/Abandonment Sealing Record</u></b>					
<b>Plug ID:</b>		1005587867			
<b>Layer:</b>		2			
<b>Plug From:</b>		121.0			
<b>Plug To:</b>		0.0			
<b>Plug Depth UOM:</b>		ft			
<b><u>Annular Space/Abandonment Sealing Record</u></b>					
<b>Plug ID:</b>		1005587866			
<b>Layer:</b>		1			
<b>Plug From:</b>		131.0			
<b>Plug To:</b>		121.0			
<b>Plug Depth UOM:</b>		ft			
<b><u>Method of Construction &amp; Well Use</u></b>					
<b>Method Construction ID:</b>		1005587865			
<b>Method Construction Code:</b>		5			
<b>Method Construction:</b>		Air Percussion			
<b>Other Method Construction:</b>					
<b><u>Pipe Information</u></b>					
<b>Pipe ID:</b>		1005587826			
<b>Casing No:</b>		0			
<b>Comment:</b>					
<b>Alt Name:</b>					
<b><u>Construction Record - Casing</u></b>					
<b>Casing ID:</b>		1005587836			
<b>Layer:</b>		2			
<b>Material:</b>		4			
<b>Open Hole or Material:</b>		OPEN HOLE			
<b>Depth From:</b>		131.0			
<b>Depth To:</b>		200.0			
<b>Casing Diameter:</b>		6.0			
<b>Casing Diameter UOM:</b>		inch			

<b>Map Key</b>	<b>Number of Records</b>	<b>Direction/ Distance (m)</b>	<b>Elev/Diff (m)</b>	<b>Site</b>	<b>DB</b>
<b>Casing Depth UOM:</b>		ft			
<b><u>Construction Record - Casing</u></b>					
<b>Casing ID:</b>	1005587835				
<b>Layer:</b>	1				
<b>Material:</b>	1				
<b>Open Hole or Material:</b>	STEEL				
<b>Depth From:</b>	2.0				
<b>Depth To:</b>	131.0				
<b>Casing Diameter:</b>	6.25				
<b>Casing Diameter UOM:</b>	inch				
<b>Casing Depth UOM:</b>	ft				
<b><u>Construction Record - Screen</u></b>					
<b>Screen ID:</b>	1005587837				
<b>Layer:</b>					
<b>Slot:</b>					
<b>Screen Top Depth:</b>					
<b>Screen End Depth:</b>					
<b>Screen Material:</b>					
<b>Screen Depth UOM:</b>	ft				
<b>Screen Diameter UOM:</b>	inch				
<b>Screen Diameter:</b>					
<b><u>Results of Well Yield Testing</u></b>					
<b>Pumping Test Method Desc:</b>					
<b>Pump Test ID:</b>	1005587827				
<b>Pump Set At:</b>	180.0				
<b>Static Level:</b>	20.75				
<b>Final Level After Pumping:</b>	24.33300018310547				
<b>Recommended Pump Depth:</b>	100.0				
<b>Pumping Rate:</b>	20.0				
<b>Flowing Rate:</b>					
<b>Recommended Pump Rate:</b>	20.0				
<b>Levels UOM:</b>	ft				
<b>Rate UOM:</b>	GPM				
<b>Water State After Test Code:</b>	3				
<b>Water State After Test:</b>	OTHER				
<b>Pumping Test Method:</b>	0				
<b>Pumping Duration HR:</b>	1				
<b>Pumping Duration MIN:</b>	0				
<b>Flowing:</b>					
<b><u>Draw Down &amp; Recovery</u></b>					
<b>Pump Test Detail ID:</b>	1005587840				
<b>Test Type:</b>	Draw Down				
<b>Test Duration:</b>	2				
<b>Test Level:</b>	24.200000762939453				
<b>Test Level UOM:</b>	ft				
<b><u>Draw Down &amp; Recovery</u></b>					
<b>Pump Test Detail ID:</b>	1005587850				
<b>Test Type:</b>	Draw Down				
<b>Test Duration:</b>	15				
<b>Test Level:</b>	24.399999618530273				
<b>Test Level UOM:</b>	ft				

<i>Map Key</i>	<i>Number of Records</i>	<i>Direction/ Distance (m)</i>	<i>Elev/Diff (m)</i>	<i>Site</i>	<i>DB</i>
<b><u>Draw Down &amp; Recovery</u></b>					
<b>Pump Test Detail ID:</b>			1005587852		
<b>Test Type:</b>			Draw Down		
<b>Test Duration:</b>			20		
<b>Test Level:</b>			24.399999618530273		
<b>Test Level UOM:</b>			ft		
<b><u>Draw Down &amp; Recovery</u></b>					
<b>Pump Test Detail ID:</b>			1005587862		
<b>Test Type:</b>			Draw Down		
<b>Test Duration:</b>			60		
<b>Test Level:</b>			24.399999618530273		
<b>Test Level UOM:</b>			ft		
<b><u>Draw Down &amp; Recovery</u></b>					
<b>Pump Test Detail ID:</b>			1005587838		
<b>Test Type:</b>			Draw Down		
<b>Test Duration:</b>			1		
<b>Test Level:</b>			24.100000381469727		
<b>Test Level UOM:</b>			ft		
<b><u>Draw Down &amp; Recovery</u></b>					
<b>Pump Test Detail ID:</b>			1005587848		
<b>Test Type:</b>			Draw Down		
<b>Test Duration:</b>			10		
<b>Test Level:</b>			24.399999618530273		
<b>Test Level UOM:</b>			ft		
<b><u>Draw Down &amp; Recovery</u></b>					
<b>Pump Test Detail ID:</b>			1005587853		
<b>Test Type:</b>			Recovery		
<b>Test Duration:</b>			20		
<b>Test Level:</b>			20.899999618530273		
<b>Test Level UOM:</b>			ft		
<b><u>Draw Down &amp; Recovery</u></b>					
<b>Pump Test Detail ID:</b>			1005587854		
<b>Test Type:</b>			Draw Down		
<b>Test Duration:</b>			25		
<b>Test Level:</b>			24.399999618530273		
<b>Test Level UOM:</b>			ft		
<b><u>Draw Down &amp; Recovery</u></b>					
<b>Pump Test Detail ID:</b>			1005587855		
<b>Test Type:</b>			Recovery		
<b>Test Duration:</b>			25		
<b>Test Level:</b>			20.899999618530273		
<b>Test Level UOM:</b>			ft		
<b><u>Draw Down &amp; Recovery</u></b>					
<b>Pump Test Detail ID:</b>			1005587863		

<b>Map Key</b>	<b>Number of Records</b>	<b>Direction/ Distance (m)</b>	<b>Elev/Diff (m)</b>	<b>Site</b>	<b>DB</b>
<b>Test Type:</b>		Recovery			
<b>Test Duration:</b>		60			
<b>Test Level:</b>		20.899999618530273			
<b>Test Level UOM:</b>		ft			
<b><u>Draw Down &amp; Recovery</u></b>					
<b>Pump Test Detail ID:</b>		1005587843			
<b>Test Type:</b>		Recovery			
<b>Test Duration:</b>		3			
<b>Test Level:</b>		20.899999618530273			
<b>Test Level UOM:</b>		ft			
<b><u>Draw Down &amp; Recovery</u></b>					
<b>Pump Test Detail ID:</b>		1005587845			
<b>Test Type:</b>		Recovery			
<b>Test Duration:</b>		4			
<b>Test Level:</b>		20.899999618530273			
<b>Test Level UOM:</b>		ft			
<b><u>Draw Down &amp; Recovery</u></b>					
<b>Pump Test Detail ID:</b>		1005587849			
<b>Test Type:</b>		Recovery			
<b>Test Duration:</b>		10			
<b>Test Level:</b>		20.899999618530273			
<b>Test Level UOM:</b>		ft			
<b><u>Draw Down &amp; Recovery</u></b>					
<b>Pump Test Detail ID:</b>		1005587857			
<b>Test Type:</b>		Recovery			
<b>Test Duration:</b>		30			
<b>Test Level:</b>		20.899999618530273			
<b>Test Level UOM:</b>		ft			
<b><u>Draw Down &amp; Recovery</u></b>					
<b>Pump Test Detail ID:</b>		1005587858			
<b>Test Type:</b>		Draw Down			
<b>Test Duration:</b>		40			
<b>Test Level:</b>		24.399999618530273			
<b>Test Level UOM:</b>		ft			
<b><u>Draw Down &amp; Recovery</u></b>					
<b>Pump Test Detail ID:</b>		1005587842			
<b>Test Type:</b>		Draw Down			
<b>Test Duration:</b>		3			
<b>Test Level:</b>		24.299999237060547			
<b>Test Level UOM:</b>		ft			
<b><u>Draw Down &amp; Recovery</u></b>					
<b>Pump Test Detail ID:</b>		1005587861			
<b>Test Type:</b>		Recovery			
<b>Test Duration:</b>		50			
<b>Test Level:</b>		20.899999618530273			
<b>Test Level UOM:</b>		ft			

<b>Map Key</b>	<b>Number of Records</b>	<b>Direction/ Distance (m)</b>	<b>Elev/Diff (m)</b>	<b>Site</b>	<b>DB</b>
<b><u>Draw Down &amp; Recovery</u></b>					
<b>Pump Test Detail ID:</b>			1005587839		
<b>Test Type:</b>			Recovery		
<b>Test Duration:</b>			1		
<b>Test Level:</b>			20.899999618530273		
<b>Test Level UOM:</b>			ft		
<b><u>Draw Down &amp; Recovery</u></b>					
<b>Pump Test Detail ID:</b>			1005587844		
<b>Test Type:</b>			Draw Down		
<b>Test Duration:</b>			4		
<b>Test Level:</b>			24.299999237060547		
<b>Test Level UOM:</b>			ft		
<b><u>Draw Down &amp; Recovery</u></b>					
<b>Pump Test Detail ID:</b>			1005587860		
<b>Test Type:</b>			Draw Down		
<b>Test Duration:</b>			50		
<b>Test Level:</b>			24.399999618530273		
<b>Test Level UOM:</b>			ft		
<b><u>Draw Down &amp; Recovery</u></b>					
<b>Pump Test Detail ID:</b>			1005587846		
<b>Test Type:</b>			Draw Down		
<b>Test Duration:</b>			5		
<b>Test Level:</b>			24.399999618530273		
<b>Test Level UOM:</b>			ft		
<b><u>Draw Down &amp; Recovery</u></b>					
<b>Pump Test Detail ID:</b>			1005587847		
<b>Test Type:</b>			Recovery		
<b>Test Duration:</b>			5		
<b>Test Level:</b>			20.899999618530273		
<b>Test Level UOM:</b>			ft		
<b><u>Draw Down &amp; Recovery</u></b>					
<b>Pump Test Detail ID:</b>			1005587856		
<b>Test Type:</b>			Draw Down		
<b>Test Duration:</b>			30		
<b>Test Level:</b>			24.399999618530273		
<b>Test Level UOM:</b>			ft		
<b><u>Draw Down &amp; Recovery</u></b>					
<b>Pump Test Detail ID:</b>			1005587841		
<b>Test Type:</b>			Recovery		
<b>Test Duration:</b>			2		
<b>Test Level:</b>			20.899999618530273		
<b>Test Level UOM:</b>			ft		
<b><u>Draw Down &amp; Recovery</u></b>					

<b>Map Key</b>	<b>Number of Records</b>	<b>Direction/ Distance (m)</b>	<b>Elev/Diff (m)</b>	<b>Site</b>	<b>DB</b>
<b>Pump Test Detail ID:</b> 1005587851					
<b>Test Type:</b> Recovery					
<b>Test Duration:</b> 15					
<b>Test Level:</b> 20.899999618530273					
<b>Test Level UOM:</b> ft					
<b><u>Draw Down &amp; Recovery</u></b>					
<b>Pump Test Detail ID:</b> 1005587859					
<b>Test Type:</b> Recovery					
<b>Test Duration:</b> 40					
<b>Test Level:</b> 20.899999618530273					
<b>Test Level UOM:</b> ft					
<b><u>Water Details</u></b>					
<b>Water ID:</b> 1005587834					
<b>Layer:</b> 1					
<b>Kind Code:</b> 8					
<b>Kind:</b> Untested					
<b>Water Found Depth:</b> 194.0					
<b>Water Found Depth UOM:</b> ft					
<b><u>Hole Diameter</u></b>					
<b>Hole ID:</b> 1005587832					
<b>Diameter:</b> 9.75					
<b>Depth From:</b> 0.0					
<b>Depth To:</b> 131.0					
<b>Hole Depth UOM:</b> ft					
<b>Hole Diameter UOM:</b> inch					
<b><u>Hole Diameter</u></b>					
<b>Hole ID:</b> 1005587833					
<b>Diameter:</b> 6.0					
<b>Depth From:</b> 130.0					
<b>Depth To:</b> 200.0					
<b>Hole Depth UOM:</b> ft					
<b>Hole Diameter UOM:</b> inch					
<b><u>Links</u></b>					
<b>Bore Hole ID:</b> 1005492519		<b>Tag No:</b> A177777			
<b>Depth M:</b> 60.96		<b>Contractor:</b> 1119			
<b>Year Completed:</b> 2015		<b>Path:</b> 724\7244913.pdf			
<b>Well Completed Dt:</b> 2015/05/27		<b>Latitude:</b> 45.2420578812506			
<b>Audit No:</b> Z191459		<b>Longitude:</b> -75.5902954960614			

<b>44</b>	<b>1 of 1</b>	<b>NE/111.3</b>	<b>100.9 / 1.00</b>	<b>lot 7 con 3 ON</b>	<b>WWIS</b>
<b>Well ID:</b> 7050745					
<b>Construction Date:</b>					
<b>Use 1st:</b> Domestic					
<b>Use 2nd:</b>					
<b>Final Well Status:</b> Water Supply					
<b>Water Type:</b>					
<b>Casing Material:</b>					
<b>Audit No:</b> Z65121					
<b>Tag:</b> A059531					
<b>Flowing (Y/N):</b>					
<b>Flow Rate:</b>					
<b>Data Entry Status:</b>					
<b>Data Src:</b>					
<b>Date Received:</b> 12-Oct-2007 00:00:00					
<b>Selected Flag:</b> TRUE					
<b>Abandonment Rec:</b>					
<b>Contractor:</b> 1119					
<b>Form Version:</b> 3					

Map Key	Number of Records	Direction/ Distance (m)	Elev/Diff (m)	Site	DB
<b>Constructn Method:</b> <b>Elevation (m):</b> <b>Elevatn Reliability:</b> <b>Depth to Bedrock:</b> <b>Well Depth:</b> <b>Overburden/Bedrock:</b> <b>Pump Rate:</b> <b>Static Water Level:</b> <b>Clear/Cloudy:</b> <b>Municipality:</b> <b>Site Info:</b>		<b>Owner:</b> <b>County:</b> <b>Lot:</b> <b>Concession:</b> <b>Concession Name:</b> <b>Easting NAD83:</b> <b>Northing NAD83:</b> <b>Zone:</b> <b>UTM Reliability:</b>		OTTAWA-CARLETON 007 03	
<b>PDF URL (Map):</b>		<a href="https://d2khazk8e83rdv.cloudfront.net/moe_mapping/downloads/2Water/Wells_pdfs/705\7050745.pdf">https://d2khazk8e83rdv.cloudfront.net/moe_mapping/downloads/2Water/Wells_pdfs/705\7050745.pdf</a>			

**Additional Detail(s) (Map)**

**Well Completed Date:** 2007/07/18  
**Year Completed:** 2007  
**Depth (m):** 60.96  
**Latitude:** 45.243524519799  
**Longitude:** -75.5869213159965  
**Path:** 705\7050745.pdf

**Bore Hole Information**

<b>Bore Hole ID:</b> 23050745 <b>DP2BR:</b> <b>Spatial Status:</b> <b>Code OB:</b> <b>Code OB Desc:</b> <b>Open Hole:</b> <b>Cluster Kind:</b> <b>Date Completed:</b> 18-Jul-2007 00:00:00 <b>Remarks:</b> <b>Loc Method Desc:</b> on Water Well Record <b>Elevrc Desc:</b> <b>Location Source Date:</b> <b>Improvement Location Source:</b> <b>Improvement Location Method:</b> <b>Source Revision Comment:</b> <b>Supplier Comment:</b>	<b>Elevation:</b> <b>Elevrc:</b> <b>Zone:</b> 18 <b>East83:</b> 453938.00 <b>North83:</b> 5010171.00 <b>Org CS:</b> UTM83 <b>UTMRC:</b> 3 <b>UTMRC Desc:</b> margin of error : 10 - 30 m <b>Location Method:</b> wwr
--	--

**Overburden and Bedrock**

**Materials Interval**

**Formation ID:** 30250745  
**Layer:** 2  
**Color:** 2  
**General Color:** GREY  
**Mat1:** 11  
**Most Common Material:** GRAVEL  
**Mat2:** 13  
**Mat2 Desc:** BOULDERS  
**Mat3:**  
**Mat3 Desc:**  
**Formation Top Depth:** 13.40999984741211  
**Formation End Depth:** 51.810001373291016  
**Formation End Depth UOM:** m

**Overburden and Bedrock**

**Materials Interval**

<b>Map Key</b>	<b>Number of Records</b>	<b>Direction/ Distance (m)</b>	<b>Elev/Diff (m)</b>	<b>Site</b>	<b>DB</b>
<b>Formation ID:</b>		30150745			
<b>Layer:</b>		1			
<b>Color:</b>					
<b>General Color:</b>					
<b>Mat1:</b>		28			
<b>Most Common Material:</b>		SAND			
<b>Mat2:</b>		11			
<b>Mat2 Desc:</b>		GRAVEL			
<b>Mat3:</b>		13			
<b>Mat3 Desc:</b>		BOULDERS			
<b>Formation Top Depth:</b>		0.0			
<b>Formation End Depth:</b>		13.40999984741211			
<b>Formation End Depth UOM:</b>		m			
<b><u>Overburden and Bedrock</u></b>					
<b><u>Materials Interval</u></b>					
<b>Formation ID:</b>		30350745			
<b>Layer:</b>		3			
<b>Color:</b>		2			
<b>General Color:</b>		GREY			
<b>Mat1:</b>		15			
<b>Most Common Material:</b>		LIMESTONE			
<b>Mat2:</b>					
<b>Mat2 Desc:</b>					
<b>Mat3:</b>					
<b>Mat3 Desc:</b>					
<b>Formation Top Depth:</b>		51.810001373291016			
<b>Formation End Depth:</b>		60.959999084472656			
<b>Formation End Depth UOM:</b>		m			
<b><u>Annular Space/Abandonment</u></b>					
<b><u>Sealing Record</u></b>					
<b>Plug ID:</b>		44006300			
<b>Layer:</b>		1			
<b>Plug From:</b>		15.239999771118164			
<b>Plug To:</b>		12.1899995803833			
<b>Plug Depth UOM:</b>		m			
<b><u>Annular Space/Abandonment</u></b>					
<b><u>Sealing Record</u></b>					
<b>Plug ID:</b>		44006301			
<b>Layer:</b>		2			
<b>Plug From:</b>		12.1899995803833			
<b>Plug To:</b>		0.0			
<b>Plug Depth UOM:</b>		m			
<b><u>Method of Construction &amp; Well</u></b>					
<b><u>Use</u></b>					
<b>Method Construction ID:</b>		25950745			
<b>Method Construction Code:</b>		5			
<b>Method Construction:</b>		Air Percussion			
<b>Other Method Construction:</b>					
<b><u>Pipe Information</u></b>					
<b>Pipe ID:</b>		29050745			
<b>Casing No:</b>		0			
<b>Comment:</b>					



<i>Map Key</i>	<i>Number of Records</i>	<i>Direction/ Distance (m)</i>	<i>Elev/Diff (m)</i>	<i>Site</i>	<i>DB</i>
<i>Alt Name:</i>					
<b><u>Construction Record - Casing</u></b>					
<b>Casing ID:</b>		42150745			
<b>Layer:</b>		1			
<b>Material:</b>		1			
<b>Open Hole or Material:</b>		STEEL			
<b>Depth From:</b>		0.0			
<b>Depth To:</b>		15.850000381469727			
<b>Casing Diameter:</b>		15.880000114440918			
<b>Casing Diameter UOM:</b>		cm			
<b>Casing Depth UOM:</b>		m			
<b><u>Construction Record - Casing</u></b>					
<b>Casing ID:</b>		42250745			
<b>Layer:</b>		2			
<b>Material:</b>		4			
<b>Open Hole or Material:</b>		OPEN HOLE			
<b>Depth From:</b>		15.239999771118164			
<b>Depth To:</b>		60.959999084472656			
<b>Casing Diameter:</b>					
<b>Casing Diameter UOM:</b>		cm			
<b>Casing Depth UOM:</b>		m			
<b><u>Results of Well Yield Testing</u></b>					
<b>Pumping Test Method Desc:</b>		PUMP			
<b>Pump Test ID:</b>		27050745			
<b>Pump Set At:</b>		54.86000061035156			
<b>Static Level:</b>		6.0			
<b>Final Level After Pumping:</b>		6.960000038146973			
<b>Recommended Pump Depth:</b>		42.66999816894531			
<b>Pumping Rate:</b>		91.0			
<b>Flowing Rate:</b>					
<b>Recommended Pump Rate:</b>		91.0			
<b>Levels UOM:</b>		m			
<b>Rate UOM:</b>		LPM			
<b>Water State After Test Code:</b>		2			
<b>Water State After Test:</b>		CLOUDY			
<b>Pumping Test Method:</b>		1			
<b>Pumping Duration HR:</b>		1			
<b>Pumping Duration MIN:</b>		0			
<b>Flowing:</b>		No			
<b><u>Draw Down &amp; Recovery</u></b>					
<b>Pump Test Detail ID:</b>		45045585			
<b>Test Type:</b>		Recovery			
<b>Test Duration:</b>		50			
<b>Test Level:</b>		6.150000095367432			
<b>Test Level UOM:</b>		m			
<b><u>Draw Down &amp; Recovery</u></b>					
<b>Pump Test Detail ID:</b>		45045583			
<b>Test Type:</b>		Recovery			
<b>Test Duration:</b>		60			
<b>Test Level:</b>		6.19999809265137			
<b>Test Level UOM:</b>		m			

<i>Map Key</i>	<i>Number of Records</i>	<i>Direction/ Distance (m)</i>	<i>Elev/Diff (m)</i>	<i>Site</i>	<i>DB</i>
<b><u>Draw Down &amp; Recovery</u></b>					
<b>Pump Test Detail ID:</b>			45045566		
<b>Test Type:</b>			Draw Down		
<b>Test Duration:</b>			3		
<b>Test Level:</b>			6.820000171661377		
<b>Test Level UOM:</b>			m		
<b><u>Draw Down &amp; Recovery</u></b>					
<b>Pump Test Detail ID:</b>			45045577		
<b>Test Type:</b>			Recovery		
<b>Test Duration:</b>			25		
<b>Test Level:</b>			6.46999979019165		
<b>Test Level UOM:</b>			m		
<b><u>Draw Down &amp; Recovery</u></b>					
<b>Pump Test Detail ID:</b>			45045578		
<b>Test Type:</b>			Recovery		
<b>Test Duration:</b>			3		
<b>Test Level:</b>			6.690000057220459		
<b>Test Level UOM:</b>			m		
<b><u>Draw Down &amp; Recovery</u></b>					
<b>Pump Test Detail ID:</b>			45045580		
<b>Test Type:</b>			Recovery		
<b>Test Duration:</b>			2		
<b>Test Level:</b>			6.699999809265137		
<b>Test Level UOM:</b>			m		
<b><u>Draw Down &amp; Recovery</u></b>					
<b>Pump Test Detail ID:</b>			45045568		
<b>Test Type:</b>			Draw Down		
<b>Test Duration:</b>			15		
<b>Test Level:</b>			6.889999866485596		
<b>Test Level UOM:</b>			m		
<b><u>Draw Down &amp; Recovery</u></b>					
<b>Pump Test Detail ID:</b>			45045587		
<b>Test Type:</b>			Draw Down		
<b>Test Duration:</b>			50		
<b>Test Level:</b>			6.949999809265137		
<b>Test Level UOM:</b>			m		
<b><u>Draw Down &amp; Recovery</u></b>					
<b>Pump Test Detail ID:</b>			45045588		
<b>Test Type:</b>			Draw Down		
<b>Test Duration:</b>			40		
<b>Test Level:</b>			6.929999828338623		
<b>Test Level UOM:</b>			m		
<b><u>Draw Down &amp; Recovery</u></b>					
<b>Pump Test Detail ID:</b>			45045574		

<b>Map Key</b>	<b>Number of Records</b>	<b>Direction/ Distance (m)</b>	<b>Elev/Diff (m)</b>	<b>Site</b>	<b>DB</b>
<b>Test Type:</b>		Recovery			
<b>Test Duration:</b>		4			
<b>Test Level:</b>		6.679999828338623			
<b>Test Level UOM:</b>		m			
<b><u>Draw Down &amp; Recovery</u></b>					
<b>Pump Test Detail ID:</b>		45045575			
<b>Test Type:</b>		Draw Down			
<b>Test Duration:</b>		5			
<b>Test Level:</b>		6.849999904632568			
<b>Test Level UOM:</b>		m			
<b><u>Draw Down &amp; Recovery</u></b>					
<b>Pump Test Detail ID:</b>		45045576			
<b>Test Type:</b>		Recovery			
<b>Test Duration:</b>		1			
<b>Test Level:</b>		6.71999979019165			
<b>Test Level UOM:</b>		m			
<b><u>Draw Down &amp; Recovery</u></b>					
<b>Pump Test Detail ID:</b>		45045581			
<b>Test Type:</b>		Draw Down			
<b>Test Duration:</b>		2			
<b>Test Level:</b>		6.800000190734863			
<b>Test Level UOM:</b>		m			
<b><u>Draw Down &amp; Recovery</u></b>					
<b>Pump Test Detail ID:</b>		45045569			
<b>Test Type:</b>		Recovery			
<b>Test Duration:</b>		10			
<b>Test Level:</b>		6.650000095367432			
<b>Test Level UOM:</b>		m			
<b><u>Draw Down &amp; Recovery</u></b>					
<b>Pump Test Detail ID:</b>		45045570			
<b>Test Type:</b>		Draw Down			
<b>Test Duration:</b>		10			
<b>Test Level:</b>		6.880000114440918			
<b>Test Level UOM:</b>		m			
<b><u>Draw Down &amp; Recovery</u></b>					
<b>Pump Test Detail ID:</b>		45045573			
<b>Test Type:</b>		Recovery			
<b>Test Duration:</b>		30			
<b>Test Level:</b>		6.400000095367432			
<b>Test Level UOM:</b>		m			
<b><u>Draw Down &amp; Recovery</u></b>					
<b>Pump Test Detail ID:</b>		45045579			
<b>Test Type:</b>		Draw Down			
<b>Test Duration:</b>		1			
<b>Test Level:</b>		6.659999847412109			
<b>Test Level UOM:</b>		m			

<b>Map Key</b>	<b>Number of Records</b>	<b>Direction/ Distance (m)</b>	<b>Elev/Diff (m)</b>	<b>Site</b>	<b>DB</b>
<b><u>Draw Down &amp; Recovery</u></b>					
<b>Pump Test Detail ID:</b>			45045582		
<b>Test Type:</b>			Recovery		
<b>Test Duration:</b>			40		
<b>Test Level:</b>			6.289999961853027		
<b>Test Level UOM:</b>			m		
<b><u>Draw Down &amp; Recovery</u></b>					
<b>Pump Test Detail ID:</b>			45045584		
<b>Test Type:</b>			Draw Down		
<b>Test Duration:</b>			60		
<b>Test Level:</b>			6.960000038146973		
<b>Test Level UOM:</b>			m		
<b><u>Draw Down &amp; Recovery</u></b>					
<b>Pump Test Detail ID:</b>			45045589		
<b>Test Type:</b>			Draw Down		
<b>Test Duration:</b>			20		
<b>Test Level:</b>			6.900000095367432		
<b>Test Level UOM:</b>			m		
<b><u>Draw Down &amp; Recovery</u></b>					
<b>Pump Test Detail ID:</b>			45045564		
<b>Test Type:</b>			Draw Down		
<b>Test Duration:</b>			25		
<b>Test Level:</b>			6.909999847412109		
<b>Test Level UOM:</b>			m		
<b><u>Draw Down &amp; Recovery</u></b>					
<b>Pump Test Detail ID:</b>			45045565		
<b>Test Type:</b>			Recovery		
<b>Test Duration:</b>			20		
<b>Test Level:</b>			6.5		
<b>Test Level UOM:</b>			m		
<b><u>Draw Down &amp; Recovery</u></b>					
<b>Pump Test Detail ID:</b>			45045567		
<b>Test Type:</b>			Recovery		
<b>Test Duration:</b>			15		
<b>Test Level:</b>			6.590000152587891		
<b>Test Level UOM:</b>			m		
<b><u>Draw Down &amp; Recovery</u></b>					
<b>Pump Test Detail ID:</b>			45045571		
<b>Test Type:</b>			Recovery		
<b>Test Duration:</b>			5		
<b>Test Level:</b>			6.670000076293945		
<b>Test Level UOM:</b>			m		
<b><u>Draw Down &amp; Recovery</u></b>					

Map Key	Number of Records	Direction/ Distance (m)	Elev/Diff (m)	Site	DB
<b>Pump Test Detail ID:</b> 45045572					
<b>Test Type:</b> Draw Down					
<b>Test Duration:</b> 4					
<b>Test Level:</b> 6.840000152587891					
<b>Test Level UOM:</b> m					
<b><u>Draw Down &amp; Recovery</u></b>					
<b>Pump Test Detail ID:</b> 45045586					
<b>Test Type:</b> Draw Down					
<b>Test Duration:</b> 30					
<b>Test Level:</b> 6.920000076293945					
<b>Test Level UOM:</b> m					
<b><u>Water Details</u></b>					
<b>Water ID:</b> 41150745					
<b>Layer:</b> 1					
<b>Kind Code:</b>					
<b>Kind:</b>					
<b>Water Found Depth:</b> 59.13999938964844					
<b>Water Found Depth UOM:</b> m					
<b><u>Hole Diameter</u></b>					
<b>Hole ID:</b> 46004862					
<b>Diameter:</b> 15.229999542236328					
<b>Depth From:</b> 0.0					
<b>Depth To:</b> 60.959999084472656					
<b>Hole Depth UOM:</b> m					
<b>Hole Diameter UOM:</b> cm					
<b><u>Links</u></b>					
<b>Bore Hole ID:</b> 23050745		<b>Tag No:</b> A059531			
<b>Depth M:</b> 60.96		<b>Contractor:</b> 1119			
<b>Year Completed:</b> 2007		<b>Path:</b> 705\7050745.pdf			
<b>Well Completed Dt:</b> 2007/07/18		<b>Latitude:</b> 45.243524519799			
<b>Audit No:</b> Z65121		<b>Longitude:</b> -75.5869213159965			
<a href="#">45</a>	1 of 1	W/111.6	98.9 / -1.00	1929 CEDAR LAKES WAY GREELY ON	WWIS
<b>Well ID:</b> 7234936		<b>Flowing (Y/N):</b>			
<b>Construction Date:</b>		<b>Flow Rate:</b>			
<b>Use 1st:</b> Domestic		<b>Data Entry Status:</b>			
<b>Use 2nd:</b>		<b>Data Src:</b>			
<b>Final Well Status:</b> Water Supply		<b>Date Received:</b> 07-Jan-2015 00:00:00			
<b>Water Type:</b>		<b>Selected Flag:</b> TRUE			
<b>Casing Material:</b>		<b>Abandonment Rec:</b>			
<b>Audit No:</b> Z177413		<b>Contractor:</b> 4006			
<b>Tag:</b> A153596		<b>Form Version:</b> 7			
<b>Constructn Method:</b>		<b>Owner:</b>			
<b>Elevation (m):</b>		<b>County:</b>			
<b>Elevatn Reliability:</b>		<b>Lot:</b>			
<b>Depth to Bedrock:</b>		<b>Concession:</b>			
<b>Well Depth:</b>		<b>Concession Name:</b>			
<b>Overburden/Bedrock:</b>		<b>Easting NAD83:</b>			
<b>Pump Rate:</b>		<b>Northing NAD83:</b>			
<b>Static Water Level:</b>		<b>Zone:</b>			
<b>Clear/Cloudy:</b>		<b>UTM Reliability:</b>			
<b>Municipality:</b>					

Map Key	Number of Records	Direction/ Distance (m)	Elev/Diff (m)	Site	DB
---------	-------------------	----------------------------	------------------	------	----

Site Info:

**Bore Hole Information**

<b>Bore Hole ID:</b>	1005270758	<b>Elevation:</b>	
<b>DP2BR:</b>		<b>Elevrc:</b>	
<b>Spatial Status:</b>		<b>Zone:</b>	
<b>Code OB:</b>		<b>East83:</b>	
<b>Code OB Desc:</b>		<b>North83:</b>	
<b>Open Hole:</b>		<b>Org CS:</b>	UTM83
<b>Cluster Kind:</b>		<b>UTMRC:</b>	9
<b>Date Completed:</b>	03-Dec-2014 00:00:00	<b>UTMRC Desc:</b>	unknown UTM
<b>Remarks:</b>		<b>Location Method:</b>	wwr
<b>Loc Method Desc:</b>	on Water Well Record		
<b>Elevrc Desc:</b>			
<b>Location Source Date:</b>			
<b>Improvement Location Source:</b>			
<b>Improvement Location Method:</b>			
<b>Source Revision Comment:</b>			
<b>Supplier Comment:</b>			

**Overburden and Bedrock**

**Materials Interval**

<b>Formation ID:</b>	1005504493
<b>Layer:</b>	2
<b>Color:</b>	2
<b>General Color:</b>	GREY
<b>Mat1:</b>	12
<b>Most Common Material:</b>	STONES
<b>Mat2:</b>	28
<b>Mat2 Desc:</b>	SAND
<b>Mat3:</b>	
<b>Mat3 Desc:</b>	
<b>Formation Top Depth:</b>	30.0
<b>Formation End Depth:</b>	38.0
<b>Formation End Depth UOM:</b>	ft

**Overburden and Bedrock**

**Materials Interval**

<b>Formation ID:</b>	1005504492
<b>Layer:</b>	1
<b>Color:</b>	3
<b>General Color:</b>	BLUE
<b>Mat1:</b>	05
<b>Most Common Material:</b>	CLAY
<b>Mat2:</b>	
<b>Mat2 Desc:</b>	
<b>Mat3:</b>	
<b>Mat3 Desc:</b>	
<b>Formation Top Depth:</b>	0.0
<b>Formation End Depth:</b>	30.0
<b>Formation End Depth UOM:</b>	ft

**Overburden and Bedrock**

**Materials Interval**

<b>Formation ID:</b>	1005504495
<b>Layer:</b>	4
<b>Color:</b>	1
<b>General Color:</b>	WHITE

<b>Map Key</b>	<b>Number of Records</b>	<b>Direction/ Distance (m)</b>	<b>Elev/Diff (m)</b>	<b>Site</b>	<b>DB</b>
<b>Mat1:</b>		18			
<b>Most Common Material:</b>		SANDSTONE			
<b>Mat2:</b>					
<b>Mat2 Desc:</b>					
<b>Mat3:</b>					
<b>Mat3 Desc:</b>					
<b>Formation Top Depth:</b>		160.0			
<b>Formation End Depth:</b>		180.0			
<b>Formation End Depth UOM:</b>		ft			
<b><u>Overburden and Bedrock Materials Interval</u></b>					
<b>Formation ID:</b>		1005504494			
<b>Layer:</b>		3			
<b>Color:</b>		2			
<b>General Color:</b>		GREY			
<b>Mat1:</b>		15			
<b>Most Common Material:</b>		LIMESTONE			
<b>Mat2:</b>					
<b>Mat2 Desc:</b>					
<b>Mat3:</b>					
<b>Mat3 Desc:</b>					
<b>Formation Top Depth:</b>		38.0			
<b>Formation End Depth:</b>		160.0			
<b>Formation End Depth UOM:</b>		ft			
<b><u>Annular Space/Abandonment Sealing Record</u></b>					
<b>Plug ID:</b>		1005504527			
<b>Layer:</b>		1			
<b>Plug From:</b>		120.0			
<b>Plug To:</b>		0.0			
<b>Plug Depth UOM:</b>		ft			
<b><u>Annular Space/Abandonment Sealing Record</u></b>					
<b>Plug ID:</b>		1005504528			
<b>Layer:</b>		2			
<b>Plug From:</b>					
<b>Plug To:</b>					
<b>Plug Depth UOM:</b>		ft			
<b><u>Method of Construction &amp; Well Use</u></b>					
<b>Method Construction ID:</b>		1005504526			
<b>Method Construction Code:</b>		5			
<b>Method Construction:</b>		Air Percussion			
<b>Other Method Construction:</b>					
<b><u>Pipe Information</u></b>					
<b>Pipe ID:</b>		1005504490			
<b>Casing No:</b>		0			
<b>Comment:</b>					
<b>Alt Name:</b>					
<b><u>Construction Record - Casing</u></b>					

<b>Map Key</b>	<b>Number of Records</b>	<b>Direction/ Distance (m)</b>	<b>Elev/Diff (m)</b>	<b>Site</b>	<b>DB</b>
<b>Casing ID:</b>		1005504501			
<b>Layer:</b>		3			
<b>Material:</b>		4			
<b>Open Hole or Material:</b>		OPEN HOLE			
<b>Depth From:</b>		120.0			
<b>Depth To:</b>		180.0			
<b>Casing Diameter:</b>		6.0			
<b>Casing Diameter UOM:</b>		inch			
<b>Casing Depth UOM:</b>		ft			
<b><u>Construction Record - Casing</u></b>					
<b>Casing ID:</b>		1005504499			
<b>Layer:</b>		1			
<b>Material:</b>		4			
<b>Open Hole or Material:</b>		OPEN HOLE			
<b>Depth From:</b>		0.0			
<b>Depth To:</b>		120.0			
<b>Casing Diameter:</b>		10.0			
<b>Casing Diameter UOM:</b>		inch			
<b>Casing Depth UOM:</b>		ft			
<b><u>Construction Record - Casing</u></b>					
<b>Casing ID:</b>		1005504500			
<b>Layer:</b>		2			
<b>Material:</b>		1			
<b>Open Hole or Material:</b>		STEEL			
<b>Depth From:</b>		-2.0			
<b>Depth To:</b>		120.0			
<b>Casing Diameter:</b>		6.0			
<b>Casing Diameter UOM:</b>		inch			
<b>Casing Depth UOM:</b>		ft			
<b><u>Construction Record - Screen</u></b>					
<b>Screen ID:</b>		1005504502			
<b>Layer:</b>					
<b>Slot:</b>					
<b>Screen Top Depth:</b>					
<b>Screen End Depth:</b>					
<b>Screen Material:</b>					
<b>Screen Depth UOM:</b>		ft			
<b>Screen Diameter UOM:</b>		inch			
<b>Screen Diameter:</b>					
<b><u>Results of Well Yield Testing</u></b>					
<b>Pumping Test Method Desc:</b>					
<b>Pump Test ID:</b>		1005504491			
<b>Pump Set At:</b>		100.0			
<b>Static Level:</b>		22.0			
<b>Final Level After Pumping:</b>					
<b>Recommended Pump Depth:</b>		150.0			
<b>Pumping Rate:</b>		10.0			
<b>Flowing Rate:</b>					
<b>Recommended Pump Rate:</b>		10.0			
<b>Levels UOM:</b>		ft			
<b>Rate UOM:</b>		GPM			
<b>Water State After Test Code:</b>		1			
<b>Water State After Test:</b>		CLEAR			



<b>Map Key</b>	<b>Number of Records</b>	<b>Direction/ Distance (m)</b>	<b>Elev/Diff (m)</b>	<b>Site</b>	<b>DB</b>
<b>Pumping Test Method:</b>			0		
<b>Pumping Duration HR:</b>			2		
<b>Pumping Duration MIN:</b>					
<b>Flowing:</b>		No			
<b><u>Draw Down &amp; Recovery</u></b>					
<b>Pump Test Detail ID:</b>			1005504510		
<b>Test Type:</b>		Recovery			
<b>Test Duration:</b>		4			
<b>Test Level:</b>		30.0			
<b>Test Level UOM:</b>		ft			
<b><u>Draw Down &amp; Recovery</u></b>					
<b>Pump Test Detail ID:</b>			1005504524		
<b>Test Type:</b>		Draw Down			
<b>Test Duration:</b>		60			
<b>Test Level:</b>		51.0			
<b>Test Level UOM:</b>		ft			
<b><u>Draw Down &amp; Recovery</u></b>					
<b>Pump Test Detail ID:</b>			1005504520		
<b>Test Type:</b>		Recovery			
<b>Test Duration:</b>		25			
<b>Test Level:</b>		22.0			
<b>Test Level UOM:</b>		ft			
<b><u>Draw Down &amp; Recovery</u></b>					
<b>Pump Test Detail ID:</b>			1005504523		
<b>Test Type:</b>		Draw Down			
<b>Test Duration:</b>		50			
<b>Test Level:</b>		45.0			
<b>Test Level UOM:</b>		ft			
<b><u>Draw Down &amp; Recovery</u></b>					
<b>Pump Test Detail ID:</b>			1005504511		
<b>Test Type:</b>		Draw Down			
<b>Test Duration:</b>		5			
<b>Test Level:</b>		25.899999618530273			
<b>Test Level UOM:</b>		ft			
<b><u>Draw Down &amp; Recovery</u></b>					
<b>Pump Test Detail ID:</b>			1005504513		
<b>Test Type:</b>		Draw Down			
<b>Test Duration:</b>		10			
<b>Test Level:</b>		26.0			
<b>Test Level UOM:</b>		ft			
<b><u>Draw Down &amp; Recovery</u></b>					
<b>Pump Test Detail ID:</b>			1005504514		
<b>Test Type:</b>		Recovery			
<b>Test Duration:</b>		10			
<b>Test Level:</b>		25.0			
<b>Test Level UOM:</b>		ft			

<b>Map Key</b>	<b>Number of Records</b>	<b>Direction/ Distance (m)</b>	<b>Elev/Diff (m)</b>	<b>Site</b>	<b>DB</b>
<b><u>Draw Down &amp; Recovery</u></b>					
<b>Pump Test Detail ID:</b>			1005504515		
<b>Test Type:</b>			Draw Down		
<b>Test Duration:</b>			15		
<b>Test Level:</b>			26.100000381469727		
<b>Test Level UOM:</b>			ft		
<b><u>Draw Down &amp; Recovery</u></b>					
<b>Pump Test Detail ID:</b>			1005504521		
<b>Test Type:</b>			Draw Down		
<b>Test Duration:</b>			30		
<b>Test Level:</b>			31.0		
<b>Test Level UOM:</b>			ft		
<b><u>Draw Down &amp; Recovery</u></b>					
<b>Pump Test Detail ID:</b>			1005504503		
<b>Test Type:</b>			Draw Down		
<b>Test Duration:</b>			1		
<b>Test Level:</b>			23.100000381469727		
<b>Test Level UOM:</b>			ft		
<b><u>Draw Down &amp; Recovery</u></b>					
<b>Pump Test Detail ID:</b>			1005504512		
<b>Test Type:</b>			Recovery		
<b>Test Duration:</b>			5		
<b>Test Level:</b>			28.0		
<b>Test Level UOM:</b>			ft		
<b><u>Draw Down &amp; Recovery</u></b>					
<b>Pump Test Detail ID:</b>			1005504516		
<b>Test Type:</b>			Recovery		
<b>Test Duration:</b>			15		
<b>Test Level:</b>			23.0		
<b>Test Level UOM:</b>			ft		
<b><u>Draw Down &amp; Recovery</u></b>					
<b>Pump Test Detail ID:</b>			1005504519		
<b>Test Type:</b>			Draw Down		
<b>Test Duration:</b>			25		
<b>Test Level:</b>			27.100000381469727		
<b>Test Level UOM:</b>			ft		
<b><u>Draw Down &amp; Recovery</u></b>					
<b>Pump Test Detail ID:</b>			1005504522		
<b>Test Type:</b>			Draw Down		
<b>Test Duration:</b>			40		
<b>Test Level:</b>			38.0		
<b>Test Level UOM:</b>			ft		
<b><u>Draw Down &amp; Recovery</u></b>					

<b>Map Key</b>	<b>Number of Records</b>	<b>Direction/ Distance (m)</b>	<b>Elev/Diff (m)</b>	<b>Site</b>	<b>DB</b>
<b>Pump Test Detail ID:</b>		1005504504			
<b>Test Type:</b>		Recovery			
<b>Test Duration:</b>		1			
<b>Test Level:</b>		39.0			
<b>Test Level UOM:</b>		ft			
<b><u>Draw Down &amp; Recovery</u></b>					
<b>Pump Test Detail ID:</b>		1005504507			
<b>Test Type:</b>		Draw Down			
<b>Test Duration:</b>		3			
<b>Test Level:</b>		24.700000762939453			
<b>Test Level UOM:</b>		ft			
<b><u>Draw Down &amp; Recovery</u></b>					
<b>Pump Test Detail ID:</b>		1005504508			
<b>Test Type:</b>		Recovery			
<b>Test Duration:</b>		3			
<b>Test Level:</b>		32.0			
<b>Test Level UOM:</b>		ft			
<b><u>Draw Down &amp; Recovery</u></b>					
<b>Pump Test Detail ID:</b>		1005504517			
<b>Test Type:</b>		Draw Down			
<b>Test Duration:</b>		20			
<b>Test Level:</b>		26.799999237060547			
<b>Test Level UOM:</b>		ft			
<b><u>Draw Down &amp; Recovery</u></b>					
<b>Pump Test Detail ID:</b>		1005504518			
<b>Test Type:</b>		Recovery			
<b>Test Duration:</b>		20			
<b>Test Level:</b>		22.0			
<b>Test Level UOM:</b>		ft			
<b><u>Draw Down &amp; Recovery</u></b>					
<b>Pump Test Detail ID:</b>		1005504505			
<b>Test Type:</b>		Draw Down			
<b>Test Duration:</b>		2			
<b>Test Level:</b>		24.0			
<b>Test Level UOM:</b>		ft			
<b><u>Draw Down &amp; Recovery</u></b>					
<b>Pump Test Detail ID:</b>		1005504506			
<b>Test Type:</b>		Recovery			
<b>Test Duration:</b>		2			
<b>Test Level:</b>		36.0			
<b>Test Level UOM:</b>		ft			
<b><u>Draw Down &amp; Recovery</u></b>					
<b>Pump Test Detail ID:</b>		1005504509			
<b>Test Type:</b>		Draw Down			
<b>Test Duration:</b>		4			
<b>Test Level:</b>		25.0			

Map Key	Number of Records	Direction/ Distance (m)	Elev/Diff (m)	Site	DB
---------	-------------------	----------------------------	------------------	------	----

Test Level UOM: ft

Water Details

Water ID: 1005504498  
 Layer: 1  
 Kind Code: 1  
 Kind: FRESH  
 Water Found Depth: 165.0  
 Water Found Depth UOM: ft

Hole Diameter

Hole ID: 1005504497  
 Diameter: 6.0  
 Depth From: 120.0  
 Depth To: 180.0  
 Hole Depth UOM: ft  
 Hole Diameter UOM: inch

Hole Diameter

Hole ID: 1005504496  
 Diameter: 10.0  
 Depth From: 0.0  
 Depth To: 120.0  
 Hole Depth UOM: ft  
 Hole Diameter UOM: inch

<a href="#">46</a>	1 of 1	NNW/114.3	100.9 / 1.00	1833 CEDARLAKES WAY lot 7 con 3 GREELY ON	WWIS
--------------------	--------	-----------	--------------	--	------

<p>Well ID: 7222309          Construction Date:          Use 1st: Domestic          Use 2nd:          Final Well Status: Water Supply          Water Type:          Casing Material:          Audit No: Z166863          Tag: A135409          Constructn Method:          Elevation (m):          Elevatn Reliabilty:          Depth to Bedrock:          Well Depth:          Overburden/Bedrock:          Pump Rate:          Static Water Level:          Clear/Cloudy:          Municipality: OSGOODE TOWNSHIP          Site Info: S/L 20</p>	<p>Flowing (Y/N):          Flow Rate:          Data Entry Status:          Data Src:          Date Received: 24-Jun-2014 00:00:00          Selected Flag: TRUE          Abandonment Rec:          Contractor: 1119          Form Version: 7          Owner:          County: OTTAWA-CARLETON          Lot: 007          Concession: 03          Concession Name: CON          Easting NAD83:          Northing NAD83:          Zone:          UTM Reliability:</p>
--	--

PDF URL (Map): [https://d2khazk8e83rdv.cloudfront.net/moe\\_mapping/downloads/2Water/Wells\\_pdfs/722\7222309.pdf](https://d2khazk8e83rdv.cloudfront.net/moe_mapping/downloads/2Water/Wells_pdfs/722\7222309.pdf)

Additional Detail(s) (Map)

Well Completed Date: 2014/04/24  
 Year Completed: 2014  
 Depth (m): 67.056  
 Latitude: 45.2410998354552  
 Longitude: -75.5927828984389

Map Key	Number of Records	Direction/ Distance (m)	Elev/Diff (m)	Site	DB
Path:		722\7222309.pdf			

**Bore Hole Information**

<b>Bore Hole ID:</b>	1004860367	<b>Elevation:</b>	
<b>DP2BR:</b>		<b>Elevrc:</b>	
<b>Spatial Status:</b>		<b>Zone:</b>	18
<b>Code OB:</b>		<b>East83:</b>	453476.00
<b>Code OB Desc:</b>		<b>North83:</b>	5009905.00
<b>Open Hole:</b>		<b>Org CS:</b>	UTM83
<b>Cluster Kind:</b>		<b>UTMRC:</b>	4
<b>Date Completed:</b>	24-Apr-2014 00:00:00	<b>UTMRC Desc:</b>	margin of error : 30 m - 100 m
<b>Remarks:</b>		<b>Location Method:</b>	wwr
<b>Loc Method Desc:</b>	on Water Well Record		
<b>Elevrc Desc:</b>			
<b>Location Source Date:</b>			
<b>Improvement Location Source:</b>			
<b>Improvement Location Method:</b>			
<b>Source Revision Comment:</b>			
<b>Supplier Comment:</b>			

**Overburden and Bedrock**

**Materials Interval**

<b>Formation ID:</b>	1005183196
<b>Layer:</b>	3
<b>Color:</b>	2
<b>General Color:</b>	GREY
<b>Mat1:</b>	15
<b>Most Common Material:</b>	LIMESTONE
<b>Mat2:</b>	
<b>Mat2 Desc:</b>	
<b>Mat3:</b>	
<b>Mat3 Desc:</b>	
<b>Formation Top Depth:</b>	150.0
<b>Formation End Depth:</b>	214.0
<b>Formation End Depth UOM:</b>	ft

**Overburden and Bedrock**

**Materials Interval**

<b>Formation ID:</b>	1005183197
<b>Layer:</b>	4
<b>Color:</b>	2
<b>General Color:</b>	GREY
<b>Mat1:</b>	15
<b>Most Common Material:</b>	LIMESTONE
<b>Mat2:</b>	
<b>Mat2 Desc:</b>	
<b>Mat3:</b>	
<b>Mat3 Desc:</b>	
<b>Formation Top Depth:</b>	214.0
<b>Formation End Depth:</b>	220.0
<b>Formation End Depth UOM:</b>	ft

**Overburden and Bedrock**

**Materials Interval**

<b>Formation ID:</b>	1005183194
<b>Layer:</b>	1
<b>Color:</b>	
<b>General Color:</b>	

<b>Map Key</b>	<b>Number of Records</b>	<b>Direction/ Distance (m)</b>	<b>Elev/Diff (m)</b>	<b>Site</b>	<b>DB</b>
<b>Mat1:</b>		28			
<b>Most Common Material:</b>		SAND			
<b>Mat2:</b>		11			
<b>Mat2 Desc:</b>		GRAVEL			
<b>Mat3:</b>		05			
<b>Mat3 Desc:</b>		CLAY			
<b>Formation Top Depth:</b>		0.0			
<b>Formation End Depth:</b>		18.0			
<b>Formation End Depth UOM:</b>		ft			
<b><u>Overburden and Bedrock Materials Interval</u></b>					
<b>Formation ID:</b>		1005183195			
<b>Layer:</b>		2			
<b>Color:</b>		2			
<b>General Color:</b>		GREY			
<b>Mat1:</b>		15			
<b>Most Common Material:</b>		LIMESTONE			
<b>Mat2:</b>					
<b>Mat2 Desc:</b>					
<b>Mat3:</b>					
<b>Mat3 Desc:</b>					
<b>Formation Top Depth:</b>		18.0			
<b>Formation End Depth:</b>		150.0			
<b>Formation End Depth UOM:</b>		ft			
<b><u>Annular Space/Abandonment Sealing Record</u></b>					
<b>Plug ID:</b>		1005183233			
<b>Layer:</b>		1			
<b>Plug From:</b>		132.0			
<b>Plug To:</b>		122.0			
<b>Plug Depth UOM:</b>		ft			
<b><u>Annular Space/Abandonment Sealing Record</u></b>					
<b>Plug ID:</b>		1005183234			
<b>Layer:</b>		2			
<b>Plug From:</b>		122.0			
<b>Plug To:</b>		0.0			
<b>Plug Depth UOM:</b>		ft			
<b><u>Method of Construction &amp; Well Use</u></b>					
<b>Method Construction ID:</b>		1005183232			
<b>Method Construction Code:</b>		5			
<b>Method Construction:</b>		Air Percussion			
<b>Other Method Construction:</b>					
<b><u>Pipe Information</u></b>					
<b>Pipe ID:</b>		1005183192			
<b>Casing No:</b>		0			
<b>Comment:</b>					
<b>Alt Name:</b>					
<b><u>Construction Record - Casing</u></b>					

<b>Map Key</b>	<b>Number of Records</b>	<b>Direction/ Distance (m)</b>	<b>Elev/Diff (m)</b>	<b>Site</b>	<b>DB</b>
<b>Casing ID:</b>		1005183202			
<b>Layer:</b>		1			
<b>Material:</b>		1			
<b>Open Hole or Material:</b>		STEEL			
<b>Depth From:</b>		-2.0			
<b>Depth To:</b>		132.0			
<b>Casing Diameter:</b>		6.5			
<b>Casing Diameter UOM:</b>		inch			
<b>Casing Depth UOM:</b>		ft			
<b><u>Construction Record - Casing</u></b>					
<b>Casing ID:</b>		1005183203			
<b>Layer:</b>		2			
<b>Material:</b>		4			
<b>Open Hole or Material:</b>		OPEN HOLE			
<b>Depth From:</b>		132.0			
<b>Depth To:</b>		220.0			
<b>Casing Diameter:</b>		5.9375			
<b>Casing Diameter UOM:</b>		inch			
<b>Casing Depth UOM:</b>		ft			
<b><u>Construction Record - Screen</u></b>					
<b>Screen ID:</b>		1005183204			
<b>Layer:</b>					
<b>Slot:</b>					
<b>Screen Top Depth:</b>					
<b>Screen End Depth:</b>					
<b>Screen Material:</b>					
<b>Screen Depth UOM:</b>		ft			
<b>Screen Diameter UOM:</b>		inch			
<b>Screen Diameter:</b>					
<b><u>Results of Well Yield Testing</u></b>					
<b>Pumping Test Method Desc:</b>					
<b>Pump Test ID:</b>		1005183193			
<b>Pump Set At:</b>		200.0			
<b>Static Level:</b>		18.0			
<b>Final Level After Pumping:</b>		21.5			
<b>Recommended Pump Depth:</b>		100.0			
<b>Pumping Rate:</b>		20.0			
<b>Flowing Rate:</b>					
<b>Recommended Pump Rate:</b>		20.0			
<b>Levels UOM:</b>		ft			
<b>Rate UOM:</b>		GPM			
<b>Water State After Test Code:</b>		0			
<b>Water State After Test:</b>					
<b>Pumping Test Method:</b>		0			
<b>Pumping Duration HR:</b>		1			
<b>Pumping Duration MIN:</b>					
<b>Flowing:</b>					
<b><u>Draw Down &amp; Recovery</u></b>					
<b>Pump Test Detail ID:</b>		1005183207			
<b>Test Type:</b>		Draw Down			
<b>Test Duration:</b>		2			
<b>Test Level:</b>		20.66699981689453			
<b>Test Level UOM:</b>		ft			

<b>Map Key</b>	<b>Number of Records</b>	<b>Direction/ Distance (m)</b>	<b>Elev/Diff (m)</b>	<b>Site</b>	<b>DB</b>
<b><u>Draw Down &amp; Recovery</u></b>					
<b>Pump Test Detail ID:</b>		1005183213			
<b>Test Type:</b>		Draw Down			
<b>Test Duration:</b>		5			
<b>Test Level:</b>		21.0			
<b>Test Level UOM:</b>		ft			
<b><u>Draw Down &amp; Recovery</u></b>					
<b>Pump Test Detail ID:</b>		1005183208			
<b>Test Type:</b>		Recovery			
<b>Test Duration:</b>		2			
<b>Test Level:</b>		18.08300018310547			
<b>Test Level UOM:</b>		ft			
<b><u>Draw Down &amp; Recovery</u></b>					
<b>Pump Test Detail ID:</b>		1005183209			
<b>Test Type:</b>		Draw Down			
<b>Test Duration:</b>		3			
<b>Test Level:</b>		21.0			
<b>Test Level UOM:</b>		ft			
<b><u>Draw Down &amp; Recovery</u></b>					
<b>Pump Test Detail ID:</b>		1005183214			
<b>Test Type:</b>		Recovery			
<b>Test Duration:</b>		5			
<b>Test Level:</b>		18.08300018310547			
<b>Test Level UOM:</b>		ft			
<b><u>Draw Down &amp; Recovery</u></b>					
<b>Pump Test Detail ID:</b>		1005183215			
<b>Test Type:</b>		Draw Down			
<b>Test Duration:</b>		10			
<b>Test Level:</b>		21.16699981689453			
<b>Test Level UOM:</b>		ft			
<b><u>Draw Down &amp; Recovery</u></b>					
<b>Pump Test Detail ID:</b>		1005183205			
<b>Test Type:</b>		Draw Down			
<b>Test Duration:</b>		1			
<b>Test Level:</b>		20.33300018310547			
<b>Test Level UOM:</b>		ft			
<b><u>Draw Down &amp; Recovery</u></b>					
<b>Pump Test Detail ID:</b>		1005183217			
<b>Test Type:</b>		Draw Down			
<b>Test Duration:</b>		15			
<b>Test Level:</b>		21.25			
<b>Test Level UOM:</b>		ft			
<b><u>Draw Down &amp; Recovery</u></b>					



<b>Map Key</b>	<b>Number of Records</b>	<b>Direction/ Distance (m)</b>	<b>Elev/Diff (m)</b>	<b>Site</b>	<b>DB</b>
<b>Pump Test Detail ID:</b>		1005183218			
<b>Test Type:</b>		Recovery			
<b>Test Duration:</b>		15			
<b>Test Level:</b>		18.08300018310547			
<b>Test Level UOM:</b>		ft			
<b><u>Draw Down &amp; Recovery</u></b>					
<b>Pump Test Detail ID:</b>		1005183221			
<b>Test Type:</b>		Draw Down			
<b>Test Duration:</b>		25			
<b>Test Level:</b>		21.33300018310547			
<b>Test Level UOM:</b>		ft			
<b><u>Draw Down &amp; Recovery</u></b>					
<b>Pump Test Detail ID:</b>		1005183226			
<b>Test Type:</b>		Recovery			
<b>Test Duration:</b>		40			
<b>Test Level:</b>		18.08300018310547			
<b>Test Level UOM:</b>		ft			
<b><u>Draw Down &amp; Recovery</u></b>					
<b>Pump Test Detail ID:</b>		1005183227			
<b>Test Type:</b>		Draw Down			
<b>Test Duration:</b>		50			
<b>Test Level:</b>		21.5			
<b>Test Level UOM:</b>		ft			
<b><u>Draw Down &amp; Recovery</u></b>					
<b>Pump Test Detail ID:</b>		1005183228			
<b>Test Type:</b>		Recovery			
<b>Test Duration:</b>		50			
<b>Test Level:</b>		18.08300018310547			
<b>Test Level UOM:</b>		ft			
<b><u>Draw Down &amp; Recovery</u></b>					
<b>Pump Test Detail ID:</b>		1005183230			
<b>Test Type:</b>		Recovery			
<b>Test Duration:</b>		60			
<b>Test Level:</b>		18.08300018310547			
<b>Test Level UOM:</b>		ft			
<b><u>Draw Down &amp; Recovery</u></b>					
<b>Pump Test Detail ID:</b>		1005183206			
<b>Test Type:</b>		Recovery			
<b>Test Duration:</b>		1			
<b>Test Level:</b>		18.08300018310547			
<b>Test Level UOM:</b>		ft			
<b><u>Draw Down &amp; Recovery</u></b>					
<b>Pump Test Detail ID:</b>		1005183210			
<b>Test Type:</b>		Recovery			
<b>Test Duration:</b>		3			
<b>Test Level:</b>		18.08300018310547			

<i>Map Key</i>	<i>Number of Records</i>	<i>Direction/ Distance (m)</i>	<i>Elev/Diff (m)</i>	<i>Site</i>	<i>DB</i>
<b>Test Level UOM:</b>		ft			
<b><u>Draw Down &amp; Recovery</u></b>					
<b>Pump Test Detail ID:</b>		1005183219			
<b>Test Type:</b>		Draw Down			
<b>Test Duration:</b>		20			
<b>Test Level:</b>		21.25			
<b>Test Level UOM:</b>		ft			
<b><u>Draw Down &amp; Recovery</u></b>					
<b>Pump Test Detail ID:</b>		1005183222			
<b>Test Type:</b>		Recovery			
<b>Test Duration:</b>		25			
<b>Test Level:</b>		18.08300018310547			
<b>Test Level UOM:</b>		ft			
<b><u>Draw Down &amp; Recovery</u></b>					
<b>Pump Test Detail ID:</b>		1005183224			
<b>Test Type:</b>		Recovery			
<b>Test Duration:</b>		30			
<b>Test Level:</b>		18.08300018310547			
<b>Test Level UOM:</b>		ft			
<b><u>Draw Down &amp; Recovery</u></b>					
<b>Pump Test Detail ID:</b>		1005183211			
<b>Test Type:</b>		Draw Down			
<b>Test Duration:</b>		4			
<b>Test Level:</b>		21.0			
<b>Test Level UOM:</b>		ft			
<b><u>Draw Down &amp; Recovery</u></b>					
<b>Pump Test Detail ID:</b>		1005183212			
<b>Test Type:</b>		Recovery			
<b>Test Duration:</b>		4			
<b>Test Level:</b>		18.08300018310547			
<b>Test Level UOM:</b>		ft			
<b><u>Draw Down &amp; Recovery</u></b>					
<b>Pump Test Detail ID:</b>		1005183216			
<b>Test Type:</b>		Recovery			
<b>Test Duration:</b>		10			
<b>Test Level:</b>		18.08300018310547			
<b>Test Level UOM:</b>		ft			
<b><u>Draw Down &amp; Recovery</u></b>					
<b>Pump Test Detail ID:</b>		1005183220			
<b>Test Type:</b>		Recovery			
<b>Test Duration:</b>		20			
<b>Test Level:</b>		18.08300018310547			
<b>Test Level UOM:</b>		ft			
<b><u>Draw Down &amp; Recovery</u></b>					

<i>Map Key</i>	<i>Number of Records</i>	<i>Direction/ Distance (m)</i>	<i>Elev/Diff (m)</i>	<i>Site</i>	<i>DB</i>
<b>Pump Test Detail ID:</b>		1005183229			
<b>Test Type:</b>		Draw Down			
<b>Test Duration:</b>		60			
<b>Test Level:</b>		21.5			
<b>Test Level UOM:</b>		ft			
<b><u>Draw Down &amp; Recovery</u></b>					
<b>Pump Test Detail ID:</b>		1005183223			
<b>Test Type:</b>		Draw Down			
<b>Test Duration:</b>		30			
<b>Test Level:</b>		21.41699981689453			
<b>Test Level UOM:</b>		ft			
<b><u>Draw Down &amp; Recovery</u></b>					
<b>Pump Test Detail ID:</b>		1005183225			
<b>Test Type:</b>		Draw Down			
<b>Test Duration:</b>		40			
<b>Test Level:</b>		21.41699981689453			
<b>Test Level UOM:</b>		ft			
<b><u>Water Details</u></b>					
<b>Water ID:</b>		1005183201			
<b>Layer:</b>		2			
<b>Kind Code:</b>		8			
<b>Kind:</b>		Untested			
<b>Water Found Depth:</b>		214.0			
<b>Water Found Depth UOM:</b>		ft			
<b><u>Water Details</u></b>					
<b>Water ID:</b>		1005183200			
<b>Layer:</b>		1			
<b>Kind Code:</b>		8			
<b>Kind:</b>		Untested			
<b>Water Found Depth:</b>		150.0			
<b>Water Found Depth UOM:</b>		ft			
<b><u>Hole Diameter</u></b>					
<b>Hole ID:</b>		1005183198			
<b>Diameter:</b>		9.75			
<b>Depth From:</b>		0.0			
<b>Depth To:</b>		132.0			
<b>Hole Depth UOM:</b>		ft			
<b>Hole Diameter UOM:</b>		inch			
<b><u>Hole Diameter</u></b>					
<b>Hole ID:</b>		1005183199			
<b>Diameter:</b>		5.9375			
<b>Depth From:</b>		132.0			
<b>Depth To:</b>		220.0			
<b>Hole Depth UOM:</b>		ft			
<b>Hole Diameter UOM:</b>		inch			
<b><u>Links</u></b>					

Map Key	Number of Records	Direction/ Distance (m)	Elev/Diff (m)	Site	DB
<b>Bore Hole ID:</b>	1004860367			<b>Tag No:</b> A135409	
<b>Depth M:</b>	67.056			<b>Contractor:</b> 1119	
<b>Year Completed:</b>	2014			<b>Path:</b> 722\7222309.pdf	
<b>Well Completed Dt:</b>	2014/04/24			<b>Latitude:</b> 45.2410998354552	
<b>Audit No:</b>	Z166863			<b>Longitude:</b> -75.5927828984389	

<a href="#">47</a>	1 of 1	W/114.8	98.9 / -1.00	1937 CEDARLAKES WAY lot 7 con 3 GREELY ON	WWIS
<b>Well ID:</b>	7206677			<b>Flowing (Y/N):</b>	
<b>Construction Date:</b>				<b>Flow Rate:</b>	
<b>Use 1st:</b>	Domestic			<b>Data Entry Status:</b>	
<b>Use 2nd:</b>				<b>Data Src:</b>	
<b>Final Well Status:</b>	Water Supply			<b>Date Received:</b>	19-Aug-2013 00:00:00
<b>Water Type:</b>				<b>Selected Flag:</b>	TRUE
<b>Casing Material:</b>				<b>Abandonment Rec:</b>	
<b>Audit No:</b>	Z155149			<b>Contractor:</b>	1119
<b>Tag:</b>	A144782			<b>Form Version:</b>	7
<b>Constructn Method:</b>				<b>Owner:</b>	
<b>Elevation (m):</b>				<b>County:</b>	OTTAWA-CARLETON
<b>Elevatn Reliability:</b>				<b>Lot:</b>	007
<b>Depth to Bedrock:</b>				<b>Concession:</b>	03
<b>Well Depth:</b>				<b>Concession Name:</b>	CON
<b>Overburden/Bedrock:</b>				<b>Easting NAD83:</b>	
<b>Pump Rate:</b>				<b>Northing NAD83:</b>	
<b>Static Water Level:</b>				<b>Zone:</b>	
<b>Clear/Cloudy:</b>				<b>UTM Reliability:</b>	
<b>Municipality:</b>	OSGOODE TOWNSHIP				
<b>Site Info:</b>					

**PDF URL (Map):** [https://d2khazk8e83rdv.cloudfront.net/moe\\_mapping/downloads/2Water/Wells\\_pdfs/720\7206677.pdf](https://d2khazk8e83rdv.cloudfront.net/moe_mapping/downloads/2Water/Wells_pdfs/720\7206677.pdf)

**Additional Detail(s) (Map)**

**Well Completed Date:** 2013/07/15  
**Year Completed:** 2013  
**Depth (m):** 84.7344  
**Latitude:** 45.2387936680961  
**Longitude:** -75.5983012227454  
**Path:** 720\7206677.pdf

**Bore Hole Information**

<b>Bore Hole ID:</b>	1004535721	<b>Elevation:</b>	
<b>DP2BR:</b>		<b>Elevrc:</b>	
<b>Spatial Status:</b>		<b>Zone:</b>	18
<b>Code OB:</b>		<b>East83:</b>	453041.00
<b>Code OB Desc:</b>		<b>North83:</b>	5009652.00
<b>Open Hole:</b>		<b>Org CS:</b>	UTM83
<b>Cluster Kind:</b>		<b>UTMRC:</b>	4
<b>Date Completed:</b>	15-Jul-2013 00:00:00	<b>UTMRC Desc:</b>	margin of error : 30 m - 100 m
<b>Remarks:</b>		<b>Location Method:</b>	wwr
<b>Loc Method Desc:</b>	on Water Well Record		
<b>Elevrc Desc:</b>			
<b>Location Source Date:</b>			
<b>Improvement Location Source:</b>			
<b>Improvement Location Method:</b>			
<b>Source Revision Comment:</b>			
<b>Supplier Comment:</b>			

**Overburden and Bedrock**

<b>Map Key</b>	<b>Number of Records</b>	<b>Direction/ Distance (m)</b>	<b>Elev/Diff (m)</b>	<b>Site</b>	<b>DB</b>
<b><u>Materials Interval</u></b>					
<b>Formation ID:</b>			1004969662		
<b>Layer:</b>			2		
<b>Color:</b>			2		
<b>General Color:</b>			GREY		
<b>Mat1:</b>			15		
<b>Most Common Material:</b>			LIMESTONE		
<b>Mat2:</b>					
<b>Mat2 Desc:</b>					
<b>Mat3:</b>					
<b>Mat3 Desc:</b>					
<b>Formation Top Depth:</b>			23.0		
<b>Formation End Depth:</b>			250.0		
<b>Formation End Depth UOM:</b>			ft		
<b><u>Overburden and Bedrock</u></b>					
<b><u>Materials Interval</u></b>					
<b>Formation ID:</b>			1004969664		
<b>Layer:</b>			4		
<b>Color:</b>			2		
<b>General Color:</b>			GREY		
<b>Mat1:</b>			18		
<b>Most Common Material:</b>			SANDSTONE		
<b>Mat2:</b>					
<b>Mat2 Desc:</b>					
<b>Mat3:</b>					
<b>Mat3 Desc:</b>					
<b>Formation Top Depth:</b>			268.0		
<b>Formation End Depth:</b>			271.0		
<b>Formation End Depth UOM:</b>			ft		
<b><u>Overburden and Bedrock</u></b>					
<b><u>Materials Interval</u></b>					
<b>Formation ID:</b>			1004969663		
<b>Layer:</b>			3		
<b>Color:</b>			2		
<b>General Color:</b>			GREY		
<b>Mat1:</b>			18		
<b>Most Common Material:</b>			SANDSTONE		
<b>Mat2:</b>					
<b>Mat2 Desc:</b>					
<b>Mat3:</b>					
<b>Mat3 Desc:</b>					
<b>Formation Top Depth:</b>			250.0		
<b>Formation End Depth:</b>			268.0		
<b>Formation End Depth UOM:</b>			ft		
<b><u>Overburden and Bedrock</u></b>					
<b><u>Materials Interval</u></b>					
<b>Formation ID:</b>			1004969665		
<b>Layer:</b>			5		
<b>Color:</b>			2		
<b>General Color:</b>			GREY		
<b>Mat1:</b>			18		
<b>Most Common Material:</b>			SANDSTONE		
<b>Mat2:</b>					
<b>Mat2 Desc:</b>					
<b>Mat3:</b>					
<b>Mat3 Desc:</b>					

<b>Map Key</b>	<b>Number of Records</b>	<b>Direction/ Distance (m)</b>	<b>Elev/Diff (m)</b>	<b>Site</b>	<b>DB</b>
<b>Formation Top Depth:</b>		271.0			
<b>Formation End Depth:</b>		278.0			
<b>Formation End Depth UOM:</b>		ft			
<b><u>Overburden and Bedrock Materials Interval</u></b>					
<b>Formation ID:</b>		1004969661			
<b>Layer:</b>		1			
<b>Color:</b>					
<b>General Color:</b>					
<b>Mat1:</b>		28			
<b>Most Common Material:</b>		SAND			
<b>Mat2:</b>		05			
<b>Mat2 Desc:</b>		CLAY			
<b>Mat3:</b>		13			
<b>Mat3 Desc:</b>		BOULDERS			
<b>Formation Top Depth:</b>		0.0			
<b>Formation End Depth:</b>		23.0			
<b>Formation End Depth UOM:</b>		ft			
<b><u>Annular Space/Abandonment Sealing Record</u></b>					
<b>Plug ID:</b>		1004969702			
<b>Layer:</b>		2			
<b>Plug From:</b>		129.0			
<b>Plug To:</b>		0.0			
<b>Plug Depth UOM:</b>		ft			
<b><u>Annular Space/Abandonment Sealing Record</u></b>					
<b>Plug ID:</b>		1004969701			
<b>Layer:</b>		1			
<b>Plug From:</b>		139.0			
<b>Plug To:</b>		129.0			
<b>Plug Depth UOM:</b>		ft			
<b><u>Method of Construction &amp; Well Use</u></b>					
<b>Method Construction ID:</b>		1004969700			
<b>Method Construction Code:</b>		5			
<b>Method Construction:</b>		Air Percussion			
<b>Other Method Construction:</b>					
<b><u>Pipe Information</u></b>					
<b>Pipe ID:</b>		1004969659			
<b>Casing No:</b>		0			
<b>Comment:</b>					
<b>Alt Name:</b>					
<b><u>Construction Record - Casing</u></b>					
<b>Casing ID:</b>		1004969671			
<b>Layer:</b>		2			
<b>Material:</b>		4			
<b>Open Hole or Material:</b>		OPEN HOLE			
<b>Depth From:</b>		139.0			

<b>Map Key</b>	<b>Number of Records</b>	<b>Direction/ Distance (m)</b>	<b>Elev/Diff (m)</b>	<b>Site</b>	<b>DB</b>
<b>Depth To:</b>		278.0			
<b>Casing Diameter:</b>		6.0			
<b>Casing Diameter UOM:</b>		inch			
<b>Casing Depth UOM:</b>		ft			
<b><u>Construction Record - Casing</u></b>					
<b>Casing ID:</b>		1004969670			
<b>Layer:</b>		1			
<b>Material:</b>		1			
<b>Open Hole or Material:</b>		STEEL			
<b>Depth From:</b>		-2.0			
<b>Depth To:</b>		139.0			
<b>Casing Diameter:</b>		6.25			
<b>Casing Diameter UOM:</b>		inch			
<b>Casing Depth UOM:</b>		ft			
<b><u>Construction Record - Screen</u></b>					
<b>Screen ID:</b>		1004969672			
<b>Layer:</b>					
<b>Slot:</b>					
<b>Screen Top Depth:</b>					
<b>Screen End Depth:</b>					
<b>Screen Material:</b>					
<b>Screen Depth UOM:</b>		ft			
<b>Screen Diameter UOM:</b>		inch			
<b>Screen Diameter:</b>					
<b><u>Results of Well Yield Testing</u></b>					
<b>Pumping Test Method Desc:</b>					
<b>Pump Test ID:</b>		1004969660			
<b>Pump Set At:</b>		200.0			
<b>Static Level:</b>		18.5			
<b>Final Level After Pumping:</b>		66.69999694824219			
<b>Recommended Pump Depth:</b>		100.0			
<b>Pumping Rate:</b>		20.0			
<b>Flowing Rate:</b>					
<b>Recommended Pump Rate:</b>		20.0			
<b>Levels UOM:</b>		ft			
<b>Rate UOM:</b>		GPM			
<b>Water State After Test Code:</b>		0			
<b>Water State After Test:</b>					
<b>Pumping Test Method:</b>		0			
<b>Pumping Duration HR:</b>		1			
<b>Pumping Duration MIN:</b>					
<b>Flowing:</b>					
<b><u>Draw Down &amp; Recovery</u></b>					
<b>Pump Test Detail ID:</b>		1004969675			
<b>Test Type:</b>		Draw Down			
<b>Test Duration:</b>		2			
<b>Test Level:</b>		31.5			
<b>Test Level UOM:</b>		ft			
<b><u>Draw Down &amp; Recovery</u></b>					
<b>Pump Test Detail ID:</b>		1004969681			
<b>Test Type:</b>		Draw Down			
<b>Test Duration:</b>		5			

<b>Map Key</b>	<b>Number of Records</b>	<b>Direction/ Distance (m)</b>	<b>Elev/Diff (m)</b>	<b>Site</b>	<b>DB</b>
<b>Test Level:</b>		39.599998474121094			
<b>Test Level UOM:</b>		ft			
<b><u>Draw Down &amp; Recovery</u></b>					
<b>Pump Test Detail ID:</b>		1004969684			
<b>Test Type:</b>		Recovery			
<b>Test Duration:</b>		10			
<b>Test Level:</b>		18.5			
<b>Test Level UOM:</b>		ft			
<b><u>Draw Down &amp; Recovery</u></b>					
<b>Pump Test Detail ID:</b>		1004969689			
<b>Test Type:</b>		Draw Down			
<b>Test Duration:</b>		25			
<b>Test Level:</b>		62.5			
<b>Test Level UOM:</b>		ft			
<b><u>Draw Down &amp; Recovery</u></b>					
<b>Pump Test Detail ID:</b>		1004969695			
<b>Test Type:</b>		Draw Down			
<b>Test Duration:</b>		50			
<b>Test Level:</b>		66.30000305175781			
<b>Test Level UOM:</b>		ft			
<b><u>Draw Down &amp; Recovery</u></b>					
<b>Pump Test Detail ID:</b>		1004969686			
<b>Test Type:</b>		Recovery			
<b>Test Duration:</b>		15			
<b>Test Level:</b>		18.5			
<b>Test Level UOM:</b>		ft			
<b><u>Draw Down &amp; Recovery</u></b>					
<b>Pump Test Detail ID:</b>		1004969687			
<b>Test Type:</b>		Draw Down			
<b>Test Duration:</b>		20			
<b>Test Level:</b>		60.400001525878906			
<b>Test Level UOM:</b>		ft			
<b><u>Draw Down &amp; Recovery</u></b>					
<b>Pump Test Detail ID:</b>		1004969691			
<b>Test Type:</b>		Draw Down			
<b>Test Duration:</b>		30			
<b>Test Level:</b>		65.0999984741211			
<b>Test Level UOM:</b>		ft			
<b><u>Draw Down &amp; Recovery</u></b>					
<b>Pump Test Detail ID:</b>		1004969694			
<b>Test Type:</b>		Recovery			
<b>Test Duration:</b>		40			
<b>Test Level:</b>		18.5			
<b>Test Level UOM:</b>		ft			



<b>Map Key</b>	<b>Number of Records</b>	<b>Direction/ Distance (m)</b>	<b>Elev/Diff (m)</b>	<b>Site</b>	<b>DB</b>
<b><u>Draw Down &amp; Recovery</u></b>					
<b>Pump Test Detail ID:</b>		1004969676			
<b>Test Type:</b>		Recovery			
<b>Test Duration:</b>		2			
<b>Test Level:</b>		41.20000076293945			
<b>Test Level UOM:</b>		ft			
<b><u>Draw Down &amp; Recovery</u></b>					
<b>Pump Test Detail ID:</b>		1004969682			
<b>Test Type:</b>		Recovery			
<b>Test Duration:</b>		5			
<b>Test Level:</b>		21.399999618530273			
<b>Test Level UOM:</b>		ft			
<b><u>Draw Down &amp; Recovery</u></b>					
<b>Pump Test Detail ID:</b>		1004969673			
<b>Test Type:</b>		Draw Down			
<b>Test Duration:</b>		1			
<b>Test Level:</b>		27.0			
<b>Test Level UOM:</b>		ft			
<b><u>Draw Down &amp; Recovery</u></b>					
<b>Pump Test Detail ID:</b>		1004969679			
<b>Test Type:</b>		Draw Down			
<b>Test Duration:</b>		4			
<b>Test Level:</b>		37.70000076293945			
<b>Test Level UOM:</b>		ft			
<b><u>Draw Down &amp; Recovery</u></b>					
<b>Pump Test Detail ID:</b>		1004969698			
<b>Test Type:</b>		Recovery			
<b>Test Duration:</b>		60			
<b>Test Level:</b>		18.5			
<b>Test Level UOM:</b>		ft			
<b><u>Draw Down &amp; Recovery</u></b>					
<b>Pump Test Detail ID:</b>		1004969674			
<b>Test Type:</b>		Recovery			
<b>Test Duration:</b>		1			
<b>Test Level:</b>		48.79999923706055			
<b>Test Level UOM:</b>		ft			
<b><u>Draw Down &amp; Recovery</u></b>					
<b>Pump Test Detail ID:</b>		1004969677			
<b>Test Type:</b>		Draw Down			
<b>Test Duration:</b>		3			
<b>Test Level:</b>		35.400001525878906			
<b>Test Level UOM:</b>		ft			
<b><u>Draw Down &amp; Recovery</u></b>					
<b>Pump Test Detail ID:</b>		1004969685			
<b>Test Type:</b>		Draw Down			

<i>Map Key</i>	<i>Number of Records</i>	<i>Direction/ Distance (m)</i>	<i>Elev/Diff (m)</i>	<i>Site</i>	<i>DB</i>
<i>Test Duration:</i>			15		
<i>Test Level:</i>			54.70000076293945		
<i>Test Level UOM:</i>			ft		
<b><u>Draw Down &amp; Recovery</u></b>					
<i>Pump Test Detail ID:</i>			1004969688		
<i>Test Type:</i>			Recovery		
<i>Test Duration:</i>			20		
<i>Test Level:</i>			18.5		
<i>Test Level UOM:</i>			ft		
<b><u>Draw Down &amp; Recovery</u></b>					
<i>Pump Test Detail ID:</i>			1004969693		
<i>Test Type:</i>			Draw Down		
<i>Test Duration:</i>			40		
<i>Test Level:</i>			65.80000305175781		
<i>Test Level UOM:</i>			ft		
<b><u>Draw Down &amp; Recovery</u></b>					
<i>Pump Test Detail ID:</i>			1004969680		
<i>Test Type:</i>			Recovery		
<i>Test Duration:</i>			4		
<i>Test Level:</i>			27.5		
<i>Test Level UOM:</i>			ft		
<b><u>Draw Down &amp; Recovery</u></b>					
<i>Pump Test Detail ID:</i>			1004969690		
<i>Test Type:</i>			Recovery		
<i>Test Duration:</i>			25		
<i>Test Level:</i>			18.5		
<i>Test Level UOM:</i>			ft		
<b><u>Draw Down &amp; Recovery</u></b>					
<i>Pump Test Detail ID:</i>			1004969692		
<i>Test Type:</i>			Recovery		
<i>Test Duration:</i>			30		
<i>Test Level:</i>			18.5		
<i>Test Level UOM:</i>			ft		
<b><u>Draw Down &amp; Recovery</u></b>					
<i>Pump Test Detail ID:</i>			1004969696		
<i>Test Type:</i>			Recovery		
<i>Test Duration:</i>			50		
<i>Test Level:</i>			18.5		
<i>Test Level UOM:</i>			ft		
<b><u>Draw Down &amp; Recovery</u></b>					
<i>Pump Test Detail ID:</i>			1004969697		
<i>Test Type:</i>			Draw Down		
<i>Test Duration:</i>			60		
<i>Test Level:</i>			66.69999694824219		
<i>Test Level UOM:</i>			ft		

<i>Map Key</i>	<i>Number of Records</i>	<i>Direction/ Distance (m)</i>	<i>Elev/Diff (m)</i>	<i>Site</i>	<i>DB</i>
<b><u>Draw Down &amp; Recovery</u></b>					
<b>Pump Test Detail ID:</b>		1004969678			
<b>Test Type:</b>		Recovery			
<b>Test Duration:</b>		3			
<b>Test Level:</b>		33.400001525878906			
<b>Test Level UOM:</b>		ft			
<b><u>Draw Down &amp; Recovery</u></b>					
<b>Pump Test Detail ID:</b>		1004969683			
<b>Test Type:</b>		Draw Down			
<b>Test Duration:</b>		10			
<b>Test Level:</b>		46.79999923706055			
<b>Test Level UOM:</b>		ft			
<b><u>Water Details</u></b>					
<b>Water ID:</b>		1004969668			
<b>Layer:</b>		1			
<b>Kind Code:</b>		8			
<b>Kind:</b>		Untested			
<b>Water Found Depth:</b>		268.0			
<b>Water Found Depth UOM:</b>		ft			
<b><u>Water Details</u></b>					
<b>Water ID:</b>		1004969669			
<b>Layer:</b>		2			
<b>Kind Code:</b>		8			
<b>Kind:</b>		Untested			
<b>Water Found Depth:</b>		271.0			
<b>Water Found Depth UOM:</b>		ft			
<b><u>Hole Diameter</u></b>					
<b>Hole ID:</b>		1004969667			
<b>Diameter:</b>		6.0			
<b>Depth From:</b>		139.0			
<b>Depth To:</b>		278.0			
<b>Hole Depth UOM:</b>		ft			
<b>Hole Diameter UOM:</b>		inch			
<b><u>Hole Diameter</u></b>					
<b>Hole ID:</b>		1004969666			
<b>Diameter:</b>		9.75			
<b>Depth From:</b>		0.0			
<b>Depth To:</b>		139.0			
<b>Hole Depth UOM:</b>		ft			
<b>Hole Diameter UOM:</b>		inch			
<b><u>Links</u></b>					
<b>Bore Hole ID:</b>	1004535721			<b>Tag No:</b>	A144782
<b>Depth M:</b>	84.7344			<b>Contractor:</b>	1119
<b>Year Completed:</b>	2013			<b>Path:</b>	720\7206677.pdf
<b>Well Completed Dt:</b>	2013/07/15			<b>Latitude:</b>	45.2387936680961
<b>Audit No:</b>	Z155149			<b>Longitude:</b>	-75.5983012227454

Map Key	Number of Records	Direction/ Distance (m)	Elev/Diff (m)	Site	DB
---------	-------------------	----------------------------	------------------	------	----

<a href="#">48</a>	1 of 1	N/115.4	101.9 / 2.00	1793 CEDARLAKE WAY GREELY ON	WWIS
--------------------	--------	---------	--------------	---------------------------------	------

<b>Well ID:</b>	7233596	<b>Flowing (Y/N):</b>	
<b>Construction Date:</b>		<b>Flow Rate:</b>	
<b>Use 1st:</b>	Domestic	<b>Data Entry Status:</b>	
<b>Use 2nd:</b>		<b>Data Src:</b>	
<b>Final Well Status:</b>	Water Supply	<b>Date Received:</b>	12-Dec-2014 00:00:00
<b>Water Type:</b>		<b>Selected Flag:</b>	TRUE
<b>Casing Material:</b>		<b>Abandonment Rec:</b>	
<b>Audit No:</b>	Z188543	<b>Contractor:</b>	1558
<b>Tag:</b>	A149072	<b>Form Version:</b>	7
<b>Constructn Method:</b>		<b>Owner:</b>	
<b>Elevation (m):</b>		<b>County:</b>	OTTAWA-CARLETON
<b>Elevatn Reliabilty:</b>		<b>Lot:</b>	
<b>Depth to Bedrock:</b>		<b>Concession:</b>	
<b>Well Depth:</b>		<b>Concession Name:</b>	
<b>Overburden/Bedrock:</b>		<b>Easting NAD83:</b>	
<b>Pump Rate:</b>		<b>Northing NAD83:</b>	
<b>Static Water Level:</b>		<b>Zone:</b>	
<b>Clear/Cloudy:</b>		<b>UTM Reliability:</b>	
<b>Municipality:</b>	OSGOODE TOWNSHIP		
<b>Site Info:</b>			

**PDF URL (Map):** [https://d2khazk8e83rdv.cloudfront.net/moe\\_mapping/downloads/2Water/Wells\\_pdfs/723\7233596.pdf](https://d2khazk8e83rdv.cloudfront.net/moe_mapping/downloads/2Water/Wells_pdfs/723\7233596.pdf)

**Additional Detail(s) (Map)**

<b>Well Completed Date:</b>	2014/11/13
<b>Year Completed:</b>	2014
<b>Depth (m):</b>	60.95
<b>Latitude:</b>	45.2419199664221
<b>Longitude:</b>	-75.5908546995468
<b>Path:</b>	723\7233596.pdf

**Bore Hole Information**

<b>Bore Hole ID:</b>	1005257652	<b>Elevation:</b>	
<b>DP2BR:</b>		<b>Elevrc:</b>	
<b>Spatial Status:</b>		<b>Zone:</b>	18
<b>Code OB:</b>		<b>East83:</b>	453628.00
<b>Code OB Desc:</b>		<b>North83:</b>	5009995.00
<b>Open Hole:</b>		<b>Org CS:</b>	UTM83
<b>Cluster Kind:</b>		<b>UTMRC:</b>	4
<b>Date Completed:</b>	13-Nov-2014 00:00:00	<b>UTMRC Desc:</b>	margin of error : 30 m - 100 m
<b>Remarks:</b>		<b>Location Method:</b>	wwr
<b>Loc Method Desc:</b>	on Water Well Record		
<b>Elevrc Desc:</b>			
<b>Location Source Date:</b>			
<b>Improvement Location Source:</b>			
<b>Improvement Location Method:</b>			
<b>Source Revision Comment:</b>			
<b>Supplier Comment:</b>			

**Overburden and Bedrock**

**Materials Interval**

<b>Formation ID:</b>	1005463849
<b>Layer:</b>	1
<b>Color:</b>	6
<b>General Color:</b>	BROWN
<b>Mat1:</b>	05

Map Key	Number of Records	Direction/ Distance (m)	Elev/Diff (m)	Site	DB
<b>Most Common Material:</b>					
<b>Mat2:</b>		CLAY			
<b>Mat2 Desc:</b>		12			
<b>Mat3:</b>		STONES			
<b>Mat3 Desc:</b>		79			
<b>Formation Top Depth:</b>		PACKED			
<b>Formation End Depth:</b>		0.0			
<b>Formation End Depth UOM:</b>		2.430000066757202			
		m			
<b><u>Overburden and Bedrock</u></b>					
<b><u>Materials Interval</u></b>					
<b>Formation ID:</b>		1005463850			
<b>Layer:</b>		2			
<b>Color:</b>		6			
<b>General Color:</b>		BROWN			
<b>Mat1:</b>		28			
<b>Most Common Material:</b>		SAND			
<b>Mat2:</b>		12			
<b>Mat2 Desc:</b>		STONES			
<b>Mat3:</b>		77			
<b>Mat3 Desc:</b>		LOOSE			
<b>Formation Top Depth:</b>		2.430000066757202			
<b>Formation End Depth:</b>		4.570000171661377			
<b>Formation End Depth UOM:</b>		m			
<b><u>Overburden and Bedrock</u></b>					
<b><u>Materials Interval</u></b>					
<b>Formation ID:</b>		1005463851			
<b>Layer:</b>		3			
<b>Color:</b>		2			
<b>General Color:</b>		GREY			
<b>Mat1:</b>		15			
<b>Most Common Material:</b>		LIMESTONE			
<b>Mat2:</b>					
<b>Mat2 Desc:</b>					
<b>Mat3:</b>		73			
<b>Mat3 Desc:</b>		HARD			
<b>Formation Top Depth:</b>		4.570000171661377			
<b>Formation End Depth:</b>		43.27000045776367			
<b>Formation End Depth UOM:</b>		m			
<b><u>Overburden and Bedrock</u></b>					
<b><u>Materials Interval</u></b>					
<b>Formation ID:</b>		1005463852			
<b>Layer:</b>		4			
<b>Color:</b>		2			
<b>General Color:</b>		GREY			
<b>Mat1:</b>		18			
<b>Most Common Material:</b>		SANDSTONE			
<b>Mat2:</b>					
<b>Mat2 Desc:</b>					
<b>Mat3:</b>		73			
<b>Mat3 Desc:</b>		HARD			
<b>Formation Top Depth:</b>		43.27000045776367			
<b>Formation End Depth:</b>		60.95000076293945			
<b>Formation End Depth UOM:</b>		m			
<b><u>Annular Space/Abandonment</u></b>					
<b><u>Sealing Record</u></b>					

<b>Map Key</b>	<b>Number of Records</b>	<b>Direction/ Distance (m)</b>	<b>Elev/Diff (m)</b>	<b>Site</b>	<b>DB</b>
<b>Plug ID:</b>		1005463888			
<b>Layer:</b>		1			
<b>Plug From:</b>		39.91999816894531			
<b>Plug To:</b>		0.0			
<b>Plug Depth UOM:</b>		m			
<b><u>Method of Construction &amp; Well Use</u></b>					
<b>Method Construction ID:</b>		1005463887			
<b>Method Construction Code:</b>		2			
<b>Method Construction:</b>		Rotary (Convent.)			
<b>Other Method Construction:</b>					
<b><u>Pipe Information</u></b>					
<b>Pipe ID:</b>		1005463847			
<b>Casing No:</b>		0			
<b>Comment:</b>					
<b>Alt Name:</b>					
<b><u>Construction Record - Casing</u></b>					
<b>Casing ID:</b>		1005463858			
<b>Layer:</b>		1			
<b>Material:</b>		1			
<b>Open Hole or Material:</b>		STEEL			
<b>Depth From:</b>		0.44999998807907104			
<b>Depth To:</b>		39.91999816894531			
<b>Casing Diameter:</b>		15.859999656677246			
<b>Casing Diameter UOM:</b>		cm			
<b>Casing Depth UOM:</b>		m			
<b><u>Construction Record - Screen</u></b>					
<b>Screen ID:</b>		1005463859			
<b>Layer:</b>					
<b>Slot:</b>					
<b>Screen Top Depth:</b>					
<b>Screen End Depth:</b>					
<b>Screen Material:</b>					
<b>Screen Depth UOM:</b>		m			
<b>Screen Diameter UOM:</b>		cm			
<b>Screen Diameter:</b>					
<b><u>Results of Well Yield Testing</u></b>					
<b>Pumping Test Method Desc:</b>					
<b>Pump Test ID:</b>		1005463848			
<b>Pump Set At:</b>		30.469999313354492			
<b>Static Level:</b>		7.949999809265137			
<b>Final Level After Pumping:</b>		21.450000762939453			
<b>Recommended Pump Depth:</b>		30.469999313354492			
<b>Pumping Rate:</b>		54.599998474121094			
<b>Flowing Rate:</b>					
<b>Recommended Pump Rate:</b>		45.5			
<b>Levels UOM:</b>		m			
<b>Rate UOM:</b>		LPM			
<b>Water State After Test Code:</b>		1			
<b>Water State After Test:</b>		CLEAR			
<b>Pumping Test Method:</b>		0			

<i>Map Key</i>	<i>Number of Records</i>	<i>Direction/ Distance (m)</i>	<i>Elev/Diff (m)</i>	<i>Site</i>	<i>DB</i>
<i>Pumping Duration HR:</i>	1				
<i>Pumping Duration MIN:</i>					
<i>Flowing:</i>	No				
<b><u>Draw Down &amp; Recovery</u></b>					
<i>Pump Test Detail ID:</i>	1005463867				
<i>Test Type:</i>	Recovery				
<i>Test Duration:</i>	4				
<i>Test Level:</i>	15.949999809265137				
<i>Test Level UOM:</i>	m				
<b><u>Draw Down &amp; Recovery</u></b>					
<i>Pump Test Detail ID:</i>	1005463874				
<i>Test Type:</i>	Draw Down				
<i>Test Duration:</i>	20				
<i>Test Level:</i>	17.950000762939453				
<i>Test Level UOM:</i>	m				
<b><u>Draw Down &amp; Recovery</u></b>					
<i>Pump Test Detail ID:</i>	1005463861				
<i>Test Type:</i>	Recovery				
<i>Test Duration:</i>	1				
<i>Test Level:</i>	18.34000015258789				
<i>Test Level UOM:</i>	m				
<b><u>Draw Down &amp; Recovery</u></b>					
<i>Pump Test Detail ID:</i>	1005463879				
<i>Test Type:</i>	Recovery				
<i>Test Duration:</i>	30				
<i>Test Level:</i>	7.949999809265137				
<i>Test Level UOM:</i>	m				
<b><u>Draw Down &amp; Recovery</u></b>					
<i>Pump Test Detail ID:</i>	1005463883				
<i>Test Type:</i>	Recovery				
<i>Test Duration:</i>	50				
<i>Test Level:</i>	7.949999809265137				
<i>Test Level UOM:</i>	m				
<b><u>Draw Down &amp; Recovery</u></b>					
<i>Pump Test Detail ID:</i>	1005463865				
<i>Test Type:</i>	Recovery				
<i>Test Duration:</i>	3				
<i>Test Level:</i>	16.780000686645508				
<i>Test Level UOM:</i>	m				
<b><u>Draw Down &amp; Recovery</u></b>					
<i>Pump Test Detail ID:</i>	1005463881				
<i>Test Type:</i>	Recovery				
<i>Test Duration:</i>	40				
<i>Test Level:</i>	7.949999809265137				
<i>Test Level UOM:</i>	m				

<i>Map Key</i>	<i>Number of Records</i>	<i>Direction/ Distance (m)</i>	<i>Elev/Diff (m)</i>	<i>Site</i>	<i>DB</i>
<b><u>Draw Down &amp; Recovery</u></b>					
<b>Pump Test Detail ID:</b>			1005463882		
<b>Test Type:</b>			Draw Down		
<b>Test Duration:</b>			50		
<b>Test Level:</b>			20.030000686645508		
<b>Test Level UOM:</b>			m		
<b><u>Draw Down &amp; Recovery</u></b>					
<b>Pump Test Detail ID:</b>			1005463870		
<b>Test Type:</b>			Draw Down		
<b>Test Duration:</b>			10		
<b>Test Level:</b>			13.90999984741211		
<b>Test Level UOM:</b>			m		
<b><u>Draw Down &amp; Recovery</u></b>					
<b>Pump Test Detail ID:</b>			1005463873		
<b>Test Type:</b>			Recovery		
<b>Test Duration:</b>			15		
<b>Test Level:</b>			10.800000190734863		
<b>Test Level UOM:</b>			m		
<b><u>Draw Down &amp; Recovery</u></b>					
<b>Pump Test Detail ID:</b>			1005463875		
<b>Test Type:</b>			Recovery		
<b>Test Duration:</b>			20		
<b>Test Level:</b>			8.850000381469727		
<b>Test Level UOM:</b>			m		
<b><u>Draw Down &amp; Recovery</u></b>					
<b>Pump Test Detail ID:</b>			1005463877		
<b>Test Type:</b>			Recovery		
<b>Test Duration:</b>			25		
<b>Test Level:</b>			7.949999809265137		
<b>Test Level UOM:</b>			m		
<b><u>Draw Down &amp; Recovery</u></b>					
<b>Pump Test Detail ID:</b>			1005463869		
<b>Test Type:</b>			Recovery		
<b>Test Duration:</b>			5		
<b>Test Level:</b>			15.329999923706055		
<b>Test Level UOM:</b>			m		
<b><u>Draw Down &amp; Recovery</u></b>					
<b>Pump Test Detail ID:</b>			1005463862		
<b>Test Type:</b>			Draw Down		
<b>Test Duration:</b>			2		
<b>Test Level:</b>			8.819999694824219		
<b>Test Level UOM:</b>			m		
<b><u>Draw Down &amp; Recovery</u></b>					
<b>Pump Test Detail ID:</b>			1005463863		



<b>Map Key</b>	<b>Number of Records</b>	<b>Direction/ Distance (m)</b>	<b>Elev/Diff (m)</b>	<b>Site</b>	<b>DB</b>
<b>Test Type:</b>		Recovery			
<b>Test Duration:</b>		2			
<b>Test Level:</b>		17.559999465942383			
<b>Test Level UOM:</b>		m			
<b><u>Draw Down &amp; Recovery</u></b>					
<b>Pump Test Detail ID:</b>		1005463864			
<b>Test Type:</b>		Draw Down			
<b>Test Duration:</b>		3			
<b>Test Level:</b>		10.779999732971191			
<b>Test Level UOM:</b>		m			
<b><u>Draw Down &amp; Recovery</u></b>					
<b>Pump Test Detail ID:</b>		1005463872			
<b>Test Type:</b>		Draw Down			
<b>Test Duration:</b>		15			
<b>Test Level:</b>		15.930000305175781			
<b>Test Level UOM:</b>		m			
<b><u>Draw Down &amp; Recovery</u></b>					
<b>Pump Test Detail ID:</b>		1005463880			
<b>Test Type:</b>		Draw Down			
<b>Test Duration:</b>		40			
<b>Test Level:</b>		20.020000457763672			
<b>Test Level UOM:</b>		m			
<b><u>Draw Down &amp; Recovery</u></b>					
<b>Pump Test Detail ID:</b>		1005463866			
<b>Test Type:</b>		Draw Down			
<b>Test Duration:</b>		4			
<b>Test Level:</b>		11.149999618530273			
<b>Test Level UOM:</b>		m			
<b><u>Draw Down &amp; Recovery</u></b>					
<b>Pump Test Detail ID:</b>		1005463868			
<b>Test Type:</b>		Draw Down			
<b>Test Duration:</b>		5			
<b>Test Level:</b>		11.930000305175781			
<b>Test Level UOM:</b>		m			
<b><u>Draw Down &amp; Recovery</u></b>					
<b>Pump Test Detail ID:</b>		1005463876			
<b>Test Type:</b>		Draw Down			
<b>Test Duration:</b>		25			
<b>Test Level:</b>		18.940000534057617			
<b>Test Level UOM:</b>		m			
<b><u>Draw Down &amp; Recovery</u></b>					
<b>Pump Test Detail ID:</b>		1005463884			
<b>Test Type:</b>		Draw Down			
<b>Test Duration:</b>		60			
<b>Test Level:</b>		20.040000915527344			
<b>Test Level UOM:</b>		m			

<i>Map Key</i>	<i>Number of Records</i>	<i>Direction/ Distance (m)</i>	<i>Elev/Diff (m)</i>	<i>Site</i>	<i>DB</i>
<b><u>Draw Down &amp; Recovery</u></b>					
<b>Pump Test Detail ID:</b>			1005463885		
<b>Test Type:</b>			Recovery		
<b>Test Duration:</b>			60		
<b>Test Level:</b>			7.949999809265137		
<b>Test Level UOM:</b>			m		
<b><u>Draw Down &amp; Recovery</u></b>					
<b>Pump Test Detail ID:</b>			1005463860		
<b>Test Type:</b>			Draw Down		
<b>Test Duration:</b>			1		
<b>Test Level:</b>			8.850000381469727		
<b>Test Level UOM:</b>			m		
<b><u>Draw Down &amp; Recovery</u></b>					
<b>Pump Test Detail ID:</b>			1005463871		
<b>Test Type:</b>			Recovery		
<b>Test Duration:</b>			10		
<b>Test Level:</b>			12.5		
<b>Test Level UOM:</b>			m		
<b><u>Draw Down &amp; Recovery</u></b>					
<b>Pump Test Detail ID:</b>			1005463878		
<b>Test Type:</b>			Draw Down		
<b>Test Duration:</b>			30		
<b>Test Level:</b>			19.950000762939453		
<b>Test Level UOM:</b>			m		
<b><u>Water Details</u></b>					
<b>Water ID:</b>			1005463855		
<b>Layer:</b>			1		
<b>Kind Code:</b>			8		
<b>Kind:</b>			Untested		
<b>Water Found Depth:</b>			8.829999923706055		
<b>Water Found Depth UOM:</b>			m		
<b><u>Water Details</u></b>					
<b>Water ID:</b>			1005463856		
<b>Layer:</b>			2		
<b>Kind Code:</b>			8		
<b>Kind:</b>			Untested		
<b>Water Found Depth:</b>			35.04999923706055		
<b>Water Found Depth UOM:</b>			m		
<b><u>Water Details</u></b>					
<b>Water ID:</b>			1005463857		
<b>Layer:</b>			3		
<b>Kind Code:</b>			8		
<b>Kind:</b>			Untested		
<b>Water Found Depth:</b>			56.9900016784668		
<b>Water Found Depth UOM:</b>			m		

Map Key	Number of Records	Direction/ Distance (m)	Elev/Diff (m)	Site	DB
---------	-------------------	----------------------------	------------------	------	----

Hole Diameter

Hole ID: 1005463853  
Diameter: 15.229999542236328  
Depth From: 39.91999816894531  
Depth To: 60.95000076293945  
Hole Depth UOM: m  
Hole Diameter UOM: cm

Hole Diameter

Hole ID: 1005463854  
Diameter: 15.859999656677246  
Depth From: 0.0  
Depth To: 39.91999816894531  
Hole Depth UOM: m  
Hole Diameter UOM: cm

Links

<b>Bore Hole ID:</b>	1005257652	<b>Tag No:</b>	A149072
<b>Depth M:</b>	60.95	<b>Contractor:</b>	1558
<b>Year Completed:</b>	2014	<b>Path:</b>	723\7233596.pdf
<b>Well Completed Dt:</b>	2014/11/13	<b>Latitude:</b>	45.2419199664221
<b>Audit No:</b>	Z188543	<b>Longitude:</b>	-75.5908546995468

[49](#) 1 of 1 WSW/117.0 97.5 / -2.43 lot 8 con 3 ON WWIS

<b>Well ID:</b>	1532535	<b>Flowing (Y/N):</b>	
<b>Construction Date:</b>		<b>Flow Rate:</b>	
<b>Use 1st:</b>	Domestic	<b>Data Entry Status:</b>	
<b>Use 2nd:</b>		<b>Data Src:</b>	1
<b>Final Well Status:</b>	Water Supply	<b>Date Received:</b>	17-Jan-2002 00:00:00
<b>Water Type:</b>		<b>Selected Flag:</b>	TRUE
<b>Casing Material:</b>		<b>Abandonment Rec:</b>	
<b>Audit No:</b>	238031	<b>Contractor:</b>	1558
<b>Tag:</b>		<b>Form Version:</b>	1
<b>Constructn Method:</b>		<b>Owner:</b>	
<b>Elevation (m):</b>		<b>County:</b>	OTTAWA-CARLETON
<b>Elevatn Reliabilty:</b>		<b>Lot:</b>	008
<b>Depth to Bedrock:</b>		<b>Concession:</b>	03
<b>Well Depth:</b>		<b>Concession Name:</b>	CON
<b>Overburden/Bedrock:</b>		<b>Easting NAD83:</b>	
<b>Pump Rate:</b>		<b>Northing NAD83:</b>	
<b>Static Water Level:</b>		<b>Zone:</b>	
<b>Clear/Cloudy:</b>		<b>UTM Reliability:</b>	
<b>Municipality:</b>	OSGOODE TOWNSHIP		
<b>Site Info:</b>			

**PDF URL (Map):** [https://d2khazk8e83rdv.cloudfront.net/moe\\_mapping/downloads/2Water/Wells\\_pdfs/153\1532535.pdf](https://d2khazk8e83rdv.cloudfront.net/moe_mapping/downloads/2Water/Wells_pdfs/153\1532535.pdf)

Additional Detail(s) (Map)

**Well Completed Date:** 2001/11/20  
**Year Completed:** 2001  
**Depth (m):** 14.6304  
**Latitude:** 45.2349719521283  
**Longitude:** -75.5975476733934  
**Path:** 153\1532535.pdf

Map Key	Number of Records	Direction/ Distance (m)	Elev/Diff (m)	Site	DB
<b><u>Bore Hole Information</u></b>					
<b>Bore Hole ID:</b>	10523568			<b>Elevation:</b>	
<b>DP2BR:</b>				<b>Elevrc:</b>	
<b>Spatial Status:</b>				<b>Zone:</b>	18
<b>Code OB:</b>				<b>East83:</b>	453097.00
<b>Code OB Desc:</b>				<b>North83:</b>	5009227.00
<b>Open Hole:</b>				<b>Org CS:</b>	N83
<b>Cluster Kind:</b>				<b>UTMRC:</b>	3
<b>Date Completed:</b>	20-Nov-2001 00:00:00			<b>UTMRC Desc:</b>	margin of error : 10 - 30 m
<b>Remarks:</b>				<b>Location Method:</b>	
<b>Loc Method Desc:</b>					
<b>Elevrc Desc:</b>					
<b>Location Source Date:</b>					
<b>Improvement Location Source:</b>					
<b>Improvement Location Method:</b>					
<b>Source Revision Comment:</b>					
<b>Supplier Comment:</b>					
<b><u>Overburden and Bedrock</u></b>					
<b><u>Materials Interval</u></b>					
<b>Formation ID:</b>	932857059				
<b>Layer:</b>	2				
<b>Color:</b>	2				
<b>General Color:</b>	GREY				
<b>Mat1:</b>	28				
<b>Most Common Material:</b>	SAND				
<b>Mat2:</b>	91				
<b>Mat2 Desc:</b>	WATER-BEARING				
<b>Mat3:</b>					
<b>Mat3 Desc:</b>					
<b>Formation Top Depth:</b>	5.0				
<b>Formation End Depth:</b>	12.0				
<b>Formation End Depth UOM:</b>	ft				
<b><u>Overburden and Bedrock</u></b>					
<b><u>Materials Interval</u></b>					
<b>Formation ID:</b>	932857060				
<b>Layer:</b>	3				
<b>Color:</b>	2				
<b>General Color:</b>	GREY				
<b>Mat1:</b>	05				
<b>Most Common Material:</b>	CLAY				
<b>Mat2:</b>	12				
<b>Mat2 Desc:</b>	STONES				
<b>Mat3:</b>					
<b>Mat3 Desc:</b>					
<b>Formation Top Depth:</b>	12.0				
<b>Formation End Depth:</b>	16.0				
<b>Formation End Depth UOM:</b>	ft				
<b><u>Overburden and Bedrock</u></b>					
<b><u>Materials Interval</u></b>					
<b>Formation ID:</b>	932857061				
<b>Layer:</b>	4				
<b>Color:</b>	2				
<b>General Color:</b>	GREY				
<b>Mat1:</b>	15				
<b>Most Common Material:</b>	LIMESTONE				
<b>Mat2:</b>					

<b>Map Key</b>	<b>Number of Records</b>	<b>Direction/ Distance (m)</b>	<b>Elev/Diff (m)</b>	<b>Site</b>	<b>DB</b>
<b>Mat2 Desc:</b>					
<b>Mat3:</b>					
<b>Mat3 Desc:</b>					
<b>Formation Top Depth:</b>		16.0			
<b>Formation End Depth:</b>		48.0			
<b>Formation End Depth UOM:</b>		ft			
<b><u>Overburden and Bedrock</u></b>					
<b><u>Materials Interval</u></b>					
<b>Formation ID:</b>		932857058			
<b>Layer:</b>		1			
<b>Color:</b>		6			
<b>General Color:</b>		BROWN			
<b>Mat1:</b>		28			
<b>Most Common Material:</b>		SAND			
<b>Mat2:</b>					
<b>Mat2 Desc:</b>					
<b>Mat3:</b>					
<b>Mat3 Desc:</b>					
<b>Formation Top Depth:</b>		0.0			
<b>Formation End Depth:</b>		5.0			
<b>Formation End Depth UOM:</b>		ft			
<b><u>Annular Space/Abandonment</u></b>					
<b><u>Sealing Record</u></b>					
<b>Plug ID:</b>		933225199			
<b>Layer:</b>		1			
<b>Plug From:</b>		0.0			
<b>Plug To:</b>		26.0			
<b>Plug Depth UOM:</b>		ft			
<b><u>Method of Construction &amp; Well</u></b>					
<b><u>Use</u></b>					
<b>Method Construction ID:</b>		961532535			
<b>Method Construction Code:</b>		4			
<b>Method Construction:</b>		Rotary (Air)			
<b>Other Method Construction:</b>					
<b><u>Pipe Information</u></b>					
<b>Pipe ID:</b>		11072138			
<b>Casing No:</b>		1			
<b>Comment:</b>					
<b>Alt Name:</b>					
<b><u>Construction Record - Casing</u></b>					
<b>Casing ID:</b>		930095026			
<b>Layer:</b>		2			
<b>Material:</b>		4			
<b>Open Hole or Material:</b>		OPEN HOLE			
<b>Depth From:</b>					
<b>Depth To:</b>					
<b>Casing Diameter:</b>		6.0			
<b>Casing Diameter UOM:</b>		inch			
<b>Casing Depth UOM:</b>		ft			
<b><u>Construction Record - Casing</u></b>					

<b>Map Key</b>	<b>Number of Records</b>	<b>Direction/ Distance (m)</b>	<b>Elev/Diff (m)</b>	<b>Site</b>	<b>DB</b>
<b>Casing ID:</b>		930095025			
<b>Layer:</b>		1			
<b>Material:</b>		1			
<b>Open Hole or Material:</b>		STEEL			
<b>Depth From:</b>					
<b>Depth To:</b>					
<b>Casing Diameter:</b>		6.0			
<b>Casing Diameter UOM:</b>		inch			
<b>Casing Depth UOM:</b>		ft			
<b><u>Results of Well Yield Testing</u></b>					
<b>Pumping Test Method Desc:</b>		PUMP			
<b>Pump Test ID:</b>		991532535			
<b>Pump Set At:</b>					
<b>Static Level:</b>		7.0			
<b>Final Level After Pumping:</b>		15.0			
<b>Recommended Pump Depth:</b>		25.0			
<b>Pumping Rate:</b>		25.0			
<b>Flowing Rate:</b>					
<b>Recommended Pump Rate:</b>		5.0			
<b>Levels UOM:</b>		ft			
<b>Rate UOM:</b>		GPM			
<b>Water State After Test Code:</b>		2			
<b>Water State After Test:</b>		CLOUDY			
<b>Pumping Test Method:</b>		1			
<b>Pumping Duration HR:</b>		1			
<b>Pumping Duration MIN:</b>		0			
<b>Flowing:</b>		No			
<b><u>Draw Down &amp; Recovery</u></b>					
<b>Pump Test Detail ID:</b>		934661467			
<b>Test Type:</b>		Draw Down			
<b>Test Duration:</b>		45			
<b>Test Level:</b>		30.0			
<b>Test Level UOM:</b>		ft			
<b><u>Draw Down &amp; Recovery</u></b>					
<b>Pump Test Detail ID:</b>		934400387			
<b>Test Type:</b>		Draw Down			
<b>Test Duration:</b>		30			
<b>Test Level:</b>		30.0			
<b>Test Level UOM:</b>		ft			
<b><u>Draw Down &amp; Recovery</u></b>					
<b>Pump Test Detail ID:</b>		934917795			
<b>Test Type:</b>		Draw Down			
<b>Test Duration:</b>		60			
<b>Test Level:</b>		45.0			
<b>Test Level UOM:</b>		ft			
<b><u>Draw Down &amp; Recovery</u></b>					
<b>Pump Test Detail ID:</b>		934117332			
<b>Test Type:</b>		Draw Down			
<b>Test Duration:</b>		15			
<b>Test Level:</b>		15.0			
<b>Test Level UOM:</b>		ft			

Map Key	Number of Records	Direction/ Distance (m)	Elev/Diff (m)	Site	DB
---------	-------------------	----------------------------	------------------	------	----

**Water Details**

**Water ID:** 934016125  
**Layer:** 1  
**Kind Code:** 5  
**Kind:** Not stated  
**Water Found Depth:** 37.0  
**Water Found Depth UOM:** ft

**Links**

<b>Bore Hole ID:</b> 10523568	<b>Tag No:</b>
<b>Depth M:</b> 14.6304	<b>Contractor:</b> 1558
<b>Year Completed:</b> 2001	<b>Path:</b> 153\1532535.pdf
<b>Well Completed Dt:</b> 2001/11/20	<b>Latitude:</b> 45.2349719521283
<b>Audit No:</b> 238031	<b>Longitude:</b> -75.5975476733934

<a href="#"><u>50</u></a>	1 of 1	NNE/118.2	101.9 / 2.00	STAGE COACH ROAD NO CIVIC lot 7 con 3 GREELY ON	WWIS
---------------------------	--------	-----------	--------------	--	------

<b>Well ID:</b> 7137630	<b>Flowing (Y/N):</b>
<b>Construction Date:</b>	<b>Flow Rate:</b>
<b>Use 1st:</b> Domestic	<b>Data Entry Status:</b>
<b>Use 2nd:</b>	<b>Data Src:</b>
<b>Final Well Status:</b> Water Supply	<b>Date Received:</b> 12-Jan-2010 00:00:00
<b>Water Type:</b>	<b>Selected Flag:</b> TRUE
<b>Casing Material:</b>	<b>Abandonment Rec:</b>
<b>Audit No:</b> Z108227	<b>Contractor:</b> 1119
<b>Tag:</b> A089351	<b>Form Version:</b> 7
<b>Constructn Method:</b>	<b>Owner:</b>
<b>Elevation (m):</b>	<b>County:</b> OTTAWA-CARLETON
<b>Elevatn Reliability:</b>	<b>Lot:</b> 007
<b>Depth to Bedrock:</b>	<b>Concession:</b> 03
<b>Well Depth:</b>	<b>Concession Name:</b> CON
<b>Overburden/Bedrock:</b>	<b>Easting NAD83:</b>
<b>Pump Rate:</b>	<b>Northing NAD83:</b>
<b>Static Water Level:</b>	<b>Zone:</b>
<b>Clear/Cloudy:</b>	<b>UTM Reliability:</b>
<b>Municipality:</b> OSGOODE TOWNSHIP	
<b>Site Info:</b>	

**PDF URL (Map):** [https://d2khazk8e83rdv.cloudfront.net/moe\\_mapping/downloads/2Water/Wells\\_pdfs/713\7137630.pdf](https://d2khazk8e83rdv.cloudfront.net/moe_mapping/downloads/2Water/Wells_pdfs/713\7137630.pdf)

**Additional Detail(s) (Map)**

**Well Completed Date:** 2009/12/15  
**Year Completed:** 2009  
**Depth (m):** 60.96  
**Latitude:** 45.2427034036635  
**Longitude:** -75.5890534842174  
**Path:** 713\7137630.pdf

**Bore Hole Information**

<b>Bore Hole ID:</b> 1002918388	<b>Elevation:</b>
<b>DP2BR:</b>	<b>Elevrc:</b>
<b>Spatial Status:</b>	<b>Zone:</b> 18
<b>Code OB:</b>	<b>East83:</b> 453770.00
<b>Code OB Desc:</b>	<b>North83:</b> 5010081.00
<b>Open Hole:</b>	<b>Org CS:</b> UTM83
<b>Cluster Kind:</b>	<b>UTMRC:</b> 4

Map Key	Number of Records	Direction/ Distance (m)	Elev/Diff (m)	Site	DB
<b>Date Completed:</b>	15-Dec-2009 00:00:00			<b>UTMRC Desc:</b>	margin of error : 30 m - 100 m
<b>Remarks:</b>				<b>Location Method:</b>	wwr
<b>Loc Method Desc:</b>		on Water Well Record			
<b>Elevrc Desc:</b>					
<b>Location Source Date:</b>					
<b>Improvement Location Source:</b>					
<b>Improvement Location Method:</b>					
<b>Source Revision Comment:</b>					
<b>Supplier Comment:</b>					
<b><u>Overburden and Bedrock</u></b>					
<b><u>Materials Interval</u></b>					
<b>Formation ID:</b>		1003013853			
<b>Layer:</b>		2			
<b>Color:</b>		2			
<b>General Color:</b>		GREY			
<b>Mat1:</b>		15			
<b>Most Common Material:</b>		LIMESTONE			
<b>Mat2:</b>					
<b>Mat2 Desc:</b>					
<b>Mat3:</b>					
<b>Mat3 Desc:</b>					
<b>Formation Top Depth:</b>		28.0			
<b>Formation End Depth:</b>		178.0			
<b>Formation End Depth UOM:</b>		ft			
<b><u>Overburden and Bedrock</u></b>					
<b><u>Materials Interval</u></b>					
<b>Formation ID:</b>		1003013854			
<b>Layer:</b>		3			
<b>Color:</b>		2			
<b>General Color:</b>		GREY			
<b>Mat1:</b>		15			
<b>Most Common Material:</b>		LIMESTONE			
<b>Mat2:</b>					
<b>Mat2 Desc:</b>					
<b>Mat3:</b>					
<b>Mat3 Desc:</b>					
<b>Formation Top Depth:</b>		178.0			
<b>Formation End Depth:</b>		200.0			
<b>Formation End Depth UOM:</b>		ft			
<b><u>Overburden and Bedrock</u></b>					
<b><u>Materials Interval</u></b>					
<b>Formation ID:</b>		1003013852			
<b>Layer:</b>		1			
<b>Color:</b>					
<b>General Color:</b>					
<b>Mat1:</b>		28			
<b>Most Common Material:</b>		SAND			
<b>Mat2:</b>		11			
<b>Mat2 Desc:</b>		GRAVEL			
<b>Mat3:</b>		13			
<b>Mat3 Desc:</b>		BOULDERS			
<b>Formation Top Depth:</b>		0.0			
<b>Formation End Depth:</b>		28.0			
<b>Formation End Depth UOM:</b>		ft			
<b><u>Annular Space/Abandonment</u></b>					



<i>Map Key</i>	<i>Number of Records</i>	<i>Direction/ Distance (m)</i>	<i>Elev/Diff (m)</i>	<i>Site</i>	<i>DB</i>
<b><u>Sealing Record</u></b>					
<b>Plug ID:</b>		1003013857			
<b>Layer:</b>		1			
<b>Plug From:</b>		34.0			
<b>Plug To:</b>		24.0			
<b>Plug Depth UOM:</b>		ft			
<b><u>Annular Space/Abandonment</u></b>					
<b><u>Sealing Record</u></b>					
<b>Plug ID:</b>		1003013858			
<b>Layer:</b>		2			
<b>Plug From:</b>		24.0			
<b>Plug To:</b>		0.0			
<b>Plug Depth UOM:</b>		ft			
<b><u>Method of Construction &amp; Well Use</u></b>					
<b>Method Construction ID:</b>		1003013892			
<b>Method Construction Code:</b>		5			
<b>Method Construction:</b>		Air Percussion			
<b>Other Method Construction:</b>					
<b><u>Pipe Information</u></b>					
<b>Pipe ID:</b>		1003013850			
<b>Casing No:</b>		0			
<b>Comment:</b>					
<b>Alt Name:</b>					
<b><u>Construction Record - Casing</u></b>					
<b>Casing ID:</b>		1003013862			
<b>Layer:</b>		1			
<b>Material:</b>		1			
<b>Open Hole or Material:</b>		STEEL			
<b>Depth From:</b>		-2.0			
<b>Depth To:</b>		34.0			
<b>Casing Diameter:</b>		6.0			
<b>Casing Diameter UOM:</b>		inch			
<b>Casing Depth UOM:</b>		ft			
<b><u>Construction Record - Casing</u></b>					
<b>Casing ID:</b>		1003013863			
<b>Layer:</b>		2			
<b>Material:</b>		4			
<b>Open Hole or Material:</b>		OPEN HOLE			
<b>Depth From:</b>		34.0			
<b>Depth To:</b>		200.0			
<b>Casing Diameter:</b>		5.938000202178955			
<b>Casing Diameter UOM:</b>		inch			
<b>Casing Depth UOM:</b>		ft			
<b><u>Construction Record - Screen</u></b>					
<b>Screen ID:</b>		1003013864			
<b>Layer:</b>					
<b>Slot:</b>					

<b>Map Key</b>	<b>Number of Records</b>	<b>Direction/ Distance (m)</b>	<b>Elev/Diff (m)</b>	<b>Site</b>	<b>DB</b>
<b>Screen Top Depth:</b>					
<b>Screen End Depth:</b>					
<b>Screen Material:</b>					
<b>Screen Depth UOM:</b> ft					
<b>Screen Diameter UOM:</b> inch					
<b>Screen Diameter:</b>					
<b><u>Results of Well Yield Testing</u></b>					
<b>Pumping Test Method Desc:</b>					
<b>Pump Test ID:</b> 1003013851					
<b>Pump Set At:</b> 190.0					
<b>Static Level:</b> 15.0					
<b>Final Level After Pumping:</b> 75.33300018310547					
<b>Recommended Pump Depth:</b> 140.0					
<b>Pumping Rate:</b> 15.0					
<b>Flowing Rate:</b>					
<b>Recommended Pump Rate:</b> 12.0					
<b>Levels UOM:</b> ft					
<b>Rate UOM:</b> GPM					
<b>Water State After Test Code:</b> 0					
<b>Water State After Test:</b>					
<b>Pumping Test Method:</b> 0					
<b>Pumping Duration HR:</b> 1					
<b>Pumping Duration MIN:</b> 0					
<b>Flowing:</b>					
<b><u>Draw Down &amp; Recovery</u></b>					
<b>Pump Test Detail ID:</b> 1003013868					
<b>Test Type:</b> Recovery					
<b>Test Duration:</b> 2					
<b>Test Level:</b> 47.33300018310547					
<b>Test Level UOM:</b> ft					
<b><u>Draw Down &amp; Recovery</u></b>					
<b>Pump Test Detail ID:</b> 1003013873					
<b>Test Type:</b> Draw Down					
<b>Test Duration:</b> 5					
<b>Test Level:</b> 38.66699981689453					
<b>Test Level UOM:</b> ft					
<b><u>Draw Down &amp; Recovery</u></b>					
<b>Pump Test Detail ID:</b> 1003013882					
<b>Test Type:</b> Recovery					
<b>Test Duration:</b> 25					
<b>Test Level:</b> 15.0					
<b>Test Level UOM:</b> ft					
<b><u>Draw Down &amp; Recovery</u></b>					
<b>Pump Test Detail ID:</b> 1003013867					
<b>Test Type:</b> Draw Down					
<b>Test Duration:</b> 2					
<b>Test Level:</b> 30.41699981689453					
<b>Test Level UOM:</b> ft					
<b><u>Draw Down &amp; Recovery</u></b>					

<b>Map Key</b>	<b>Number of Records</b>	<b>Direction/ Distance (m)</b>	<b>Elev/Diff (m)</b>	<b>Site</b>	<b>DB</b>
<b>Pump Test Detail ID:</b>		1003013870			
<b>Test Type:</b>		Recovery			
<b>Test Duration:</b>		3			
<b>Test Level:</b>		43.16699981689453			
<b>Test Level UOM:</b>		ft			
<b><u>Draw Down &amp; Recovery</u></b>					
<b>Pump Test Detail ID:</b>		1003013878			
<b>Test Type:</b>		Recovery			
<b>Test Duration:</b>		15			
<b>Test Level:</b>		16.66699981689453			
<b>Test Level UOM:</b>		ft			
<b><u>Draw Down &amp; Recovery</u></b>					
<b>Pump Test Detail ID:</b>		1003013887			
<b>Test Type:</b>		Draw Down			
<b>Test Duration:</b>		50			
<b>Test Level:</b>		74.5			
<b>Test Level UOM:</b>		ft			
<b><u>Draw Down &amp; Recovery</u></b>					
<b>Pump Test Detail ID:</b>		1003013888			
<b>Test Type:</b>		Recovery			
<b>Test Duration:</b>		50			
<b>Test Level:</b>		15.0			
<b>Test Level UOM:</b>		ft			
<b><u>Draw Down &amp; Recovery</u></b>					
<b>Pump Test Detail ID:</b>		1003013865			
<b>Test Type:</b>		Draw Down			
<b>Test Duration:</b>		1			
<b>Test Level:</b>		26.75			
<b>Test Level UOM:</b>		ft			
<b><u>Draw Down &amp; Recovery</u></b>					
<b>Pump Test Detail ID:</b>		1003013866			
<b>Test Type:</b>		Recovery			
<b>Test Duration:</b>		1			
<b>Test Level:</b>		54.08300018310547			
<b>Test Level UOM:</b>		ft			
<b><u>Draw Down &amp; Recovery</u></b>					
<b>Pump Test Detail ID:</b>		1003013879			
<b>Test Type:</b>		Draw Down			
<b>Test Duration:</b>		20			
<b>Test Level:</b>		60.75			
<b>Test Level UOM:</b>		ft			
<b><u>Draw Down &amp; Recovery</u></b>					
<b>Pump Test Detail ID:</b>		1003013884			
<b>Test Type:</b>		Recovery			
<b>Test Duration:</b>		30			
<b>Test Level:</b>		15.0			

<i>Map Key</i>	<i>Number of Records</i>	<i>Direction/ Distance (m)</i>	<i>Elev/Diff (m)</i>	<i>Site</i>	<i>DB</i>
<i>Test Level UOM:</i>		ft			
<u><i>Draw Down &amp; Recovery</i></u>					
<i>Pump Test Detail ID:</i>	1003013869				
<i>Test Type:</i>	Draw Down				
<i>Test Duration:</i>	3				
<i>Test Level:</i>	34.08300018310547				
<i>Test Level UOM:</i>	ft				
<u><i>Draw Down &amp; Recovery</i></u>					
<i>Pump Test Detail ID:</i>	1003013883				
<i>Test Type:</i>	Draw Down				
<i>Test Duration:</i>	30				
<i>Test Level:</i>	68.0				
<i>Test Level UOM:</i>	ft				
<u><i>Draw Down &amp; Recovery</i></u>					
<i>Pump Test Detail ID:</i>	1003013872				
<i>Test Type:</i>	Recovery				
<i>Test Duration:</i>	4				
<i>Test Level:</i>	40.08300018310547				
<i>Test Level UOM:</i>	ft				
<u><i>Draw Down &amp; Recovery</i></u>					
<i>Pump Test Detail ID:</i>	1003013874				
<i>Test Type:</i>	Recovery				
<i>Test Duration:</i>	5				
<i>Test Level:</i>	34.25				
<i>Test Level UOM:</i>	ft				
<u><i>Draw Down &amp; Recovery</i></u>					
<i>Pump Test Detail ID:</i>	1003013875				
<i>Test Type:</i>	Draw Down				
<i>Test Duration:</i>	10				
<i>Test Level:</i>	48.16699981689453				
<i>Test Level UOM:</i>	ft				
<u><i>Draw Down &amp; Recovery</i></u>					
<i>Pump Test Detail ID:</i>	1003013877				
<i>Test Type:</i>	Draw Down				
<i>Test Duration:</i>	15				
<i>Test Level:</i>	55.16699981689453				
<i>Test Level UOM:</i>	ft				
<u><i>Draw Down &amp; Recovery</i></u>					
<i>Pump Test Detail ID:</i>	1003013890				
<i>Test Type:</i>	Recovery				
<i>Test Duration:</i>	60				
<i>Test Level:</i>	15.0				
<i>Test Level UOM:</i>	ft				
<u><i>Draw Down &amp; Recovery</i></u>					

<i>Map Key</i>	<i>Number of Records</i>	<i>Direction/ Distance (m)</i>	<i>Elev/Diff (m)</i>	<i>Site</i>	<i>DB</i>
<b>Pump Test Detail ID:</b>		1003013881			
<b>Test Type:</b>		Draw Down			
<b>Test Duration:</b>		25			
<b>Test Level:</b>		64.5			
<b>Test Level UOM:</b>		ft			
<b><u>Draw Down &amp; Recovery</u></b>					
<b>Pump Test Detail ID:</b>		1003013885			
<b>Test Type:</b>		Draw Down			
<b>Test Duration:</b>		40			
<b>Test Level:</b>		72.08300018310547			
<b>Test Level UOM:</b>		ft			
<b><u>Draw Down &amp; Recovery</u></b>					
<b>Pump Test Detail ID:</b>		1003013886			
<b>Test Type:</b>		Recovery			
<b>Test Duration:</b>		40			
<b>Test Level:</b>		15.0			
<b>Test Level UOM:</b>		ft			
<b><u>Draw Down &amp; Recovery</u></b>					
<b>Pump Test Detail ID:</b>		1003013889			
<b>Test Type:</b>		Draw Down			
<b>Test Duration:</b>		60			
<b>Test Level:</b>		75.33300018310547			
<b>Test Level UOM:</b>		ft			
<b><u>Draw Down &amp; Recovery</u></b>					
<b>Pump Test Detail ID:</b>		1003013876			
<b>Test Type:</b>		Recovery			
<b>Test Duration:</b>		10			
<b>Test Level:</b>		25.75			
<b>Test Level UOM:</b>		ft			
<b><u>Draw Down &amp; Recovery</u></b>					
<b>Pump Test Detail ID:</b>		1003013880			
<b>Test Type:</b>		Recovery			
<b>Test Duration:</b>		20			
<b>Test Level:</b>		15.0			
<b>Test Level UOM:</b>		ft			
<b><u>Draw Down &amp; Recovery</u></b>					
<b>Pump Test Detail ID:</b>		1003013871			
<b>Test Type:</b>		Draw Down			
<b>Test Duration:</b>		4			
<b>Test Level:</b>		36.16699981689453			
<b>Test Level UOM:</b>		ft			
<b><u>Water Details</u></b>					
<b>Water ID:</b>		1003013861			
<b>Layer:</b>		3			
<b>Kind Code:</b>		8			

Map Key	Number of Records	Direction/ Distance (m)	Elev/Diff (m)	Site	DB
<b>Kind:</b>		Untested			
<b>Water Found Depth:</b>		193.0			
<b>Water Found Depth UOM:</b>		ft			
<b><u>Water Details</u></b>					
<b>Water ID:</b>		1003013859			
<b>Layer:</b>		1			
<b>Kind Code:</b>		8			
<b>Kind:</b>		Untested			
<b>Water Found Depth:</b>		43.0			
<b>Water Found Depth UOM:</b>		ft			
<b><u>Water Details</u></b>					
<b>Water ID:</b>		1003013860			
<b>Layer:</b>		2			
<b>Kind Code:</b>		8			
<b>Kind:</b>		Untested			
<b>Water Found Depth:</b>		132.0			
<b>Water Found Depth UOM:</b>		ft			
<b><u>Hole Diameter</u></b>					
<b>Hole ID:</b>		1003013855			
<b>Diameter:</b>		6.0			
<b>Depth From:</b>		0.0			
<b>Depth To:</b>		34.0			
<b>Hole Depth UOM:</b>		ft			
<b>Hole Diameter UOM:</b>		inch			
<b><u>Hole Diameter</u></b>					
<b>Hole ID:</b>		1003013856			
<b>Diameter:</b>		5.938000202178955			
<b>Depth From:</b>		34.0			
<b>Depth To:</b>		200.0			
<b>Hole Depth UOM:</b>		ft			
<b>Hole Diameter UOM:</b>		inch			
<b><u>Links</u></b>					
<b>Bore Hole ID:</b>		1002918388		<b>Tag No:</b> A089351	
<b>Depth M:</b>		60.96		<b>Contractor:</b> 1119	
<b>Year Completed:</b>		2009		<b>Path:</b> 713\7137630.pdf	
<b>Well Completed Dt:</b>		2009/12/15		<b>Latitude:</b> 45.2427034036635	
<b>Audit No:</b>		Z108227		<b>Longitude:</b> -75.5890534842174	

<a href="#">51</a>	1 of 1	N/118.5	101.9 / 2.00	1801 CEDARLAKES WAY lot 7 con 3 GREELY ON	WWIS
<b>Well ID:</b>		7213072		<b>Flowing (Y/N):</b>	
<b>Construction Date:</b>				<b>Flow Rate:</b>	
<b>Use 1st:</b>		Domestic		<b>Data Entry Status:</b>	
<b>Use 2nd:</b>				<b>Data Src:</b>	
<b>Final Well Status:</b>		Water Supply		<b>Date Received:</b> 13-Dec-2013 00:00:00	
<b>Water Type:</b>				<b>Selected Flag:</b> TRUE	
<b>Casing Material:</b>				<b>Abandonment Rec:</b>	
<b>Audit No:</b>		Z155274		<b>Contractor:</b> 1119	
<b>Tag:</b>		A135363		<b>Form Version:</b> 7	
<b>Constructn Method:</b>				<b>Owner:</b>	

Map Key	Number of Records	Direction/ Distance (m)	Elev/Diff (m)	Site	DB
<b>Elevation (m):</b> <b>Elevatn Reliabilty:</b> <b>Depth to Bedrock:</b> <b>Well Depth:</b> <b>Overburden/Bedrock:</b> <b>Pump Rate:</b> <b>Static Water Level:</b> <b>Clear/Cloudy:</b> <b>Municipality:</b> <b>Site Info:</b>		<b>OSGOODE TOWNSHIP</b>		<b>County:</b> OTTAWA-CARLETON <b>Lot:</b> 007 <b>Concession:</b> 03 <b>Concession Name:</b> CON <b>Easting NAD83:</b> <b>Northing NAD83:</b> <b>Zone:</b> <b>UTM Reliability:</b>	
<b>PDF URL (Map):</b>		https://d2khazk8e83rdv.cloudfront.net/moe_mapping/downloads/2Water/Wells_pdfs/721\7213072.pdf			
<b><u>Additional Detail(s) (Map)</u></b>					
<b>Well Completed Date:</b>		2013/10/23			
<b>Year Completed:</b>		2013			
<b>Depth (m):</b>		60.96			
<b>Latitude:</b>		45.2418831051605			
<b>Longitude:</b>		-75.5910199585361			
<b>Path:</b>		721\7213072.pdf			
<b><u>Bore Hole Information</u></b>					
<b>Bore Hole ID:</b>		1004667514		<b>Elevation:</b>	
<b>DP2BR:</b>				<b>Elevrc:</b>	
<b>Spatial Status:</b>				<b>Zone:</b> 18	
<b>Code OB:</b>				<b>East83:</b> 453615.00	
<b>Code OB Desc:</b>				<b>North83:</b> 5009991.00	
<b>Open Hole:</b>				<b>Org CS:</b> UTM83	
<b>Cluster Kind:</b>				<b>UTMRC:</b> 4	
<b>Date Completed:</b>		23-Oct-2013 00:00:00		<b>UTMRC Desc:</b> margin of error : 30 m - 100 m	
<b>Remarks:</b>				<b>Location Method:</b> wwr	
<b>Loc Method Desc:</b>		on Water Well Record			
<b>Elevrc Desc:</b>					
<b>Location Source Date:</b>					
<b>Improvement Location Source:</b>					
<b>Improvement Location Method:</b>					
<b>Source Revision Comment:</b>					
<b>Supplier Comment:</b>					
<b><u>Overburden and Bedrock</u></b>					
<b><u>Materials Interval</u></b>					
<b>Formation ID:</b>		1005007963			
<b>Layer:</b>		2			
<b>Color:</b>		2			
<b>General Color:</b>		GREY			
<b>Mat1:</b>		15			
<b>Most Common Material:</b>		LIMESTONE			
<b>Mat2:</b>					
<b>Mat2 Desc:</b>					
<b>Mat3:</b>					
<b>Mat3 Desc:</b>					
<b>Formation Top Depth:</b>		17.0			
<b>Formation End Depth:</b>		138.0			
<b>Formation End Depth UOM:</b>		ft			
<b><u>Overburden and Bedrock</u></b>					
<b><u>Materials Interval</u></b>					
<b>Formation ID:</b>		1005007962			

<b>Map Key</b>	<b>Number of Records</b>	<b>Direction/ Distance (m)</b>	<b>Elev/Diff (m)</b>	<b>Site</b>	<b>DB</b>
<b>Layer:</b>		1			
<b>Color:</b>					
<b>General Color:</b>					
<b>Mat1:</b>		28			
<b>Most Common Material:</b>		SAND			
<b>Mat2:</b>		11			
<b>Mat2 Desc:</b>		GRAVEL			
<b>Mat3:</b>		13			
<b>Mat3 Desc:</b>		BOULDERS			
<b>Formation Top Depth:</b>		0.0			
<b>Formation End Depth:</b>		17.0			
<b>Formation End Depth UOM:</b>		ft			
<b><u>Overburden and Bedrock</u></b>					
<b><u>Materials Interval</u></b>					
<b>Formation ID:</b>		1005007965			
<b>Layer:</b>		4			
<b>Color:</b>		2			
<b>General Color:</b>		GREY			
<b>Mat1:</b>		15			
<b>Most Common Material:</b>		LIMESTONE			
<b>Mat2:</b>		18			
<b>Mat2 Desc:</b>		SANDSTONE			
<b>Mat3:</b>					
<b>Mat3 Desc:</b>					
<b>Formation Top Depth:</b>		183.0			
<b>Formation End Depth:</b>		192.0			
<b>Formation End Depth UOM:</b>		ft			
<b><u>Overburden and Bedrock</u></b>					
<b><u>Materials Interval</u></b>					
<b>Formation ID:</b>		1005007964			
<b>Layer:</b>		3			
<b>Color:</b>		2			
<b>General Color:</b>		GREY			
<b>Mat1:</b>		15			
<b>Most Common Material:</b>		LIMESTONE			
<b>Mat2:</b>		28			
<b>Mat2 Desc:</b>		SAND			
<b>Mat3:</b>					
<b>Mat3 Desc:</b>					
<b>Formation Top Depth:</b>		138.0			
<b>Formation End Depth:</b>		183.0			
<b>Formation End Depth UOM:</b>		ft			
<b><u>Overburden and Bedrock</u></b>					
<b><u>Materials Interval</u></b>					
<b>Formation ID:</b>		1005007966			
<b>Layer:</b>		5			
<b>Color:</b>		2			
<b>General Color:</b>		GREY			
<b>Mat1:</b>		15			
<b>Most Common Material:</b>		LIMESTONE			
<b>Mat2:</b>		18			
<b>Mat2 Desc:</b>		SANDSTONE			
<b>Mat3:</b>					
<b>Mat3 Desc:</b>					
<b>Formation Top Depth:</b>		192.0			
<b>Formation End Depth:</b>		200.0			
<b>Formation End Depth UOM:</b>		ft			



<i>Map Key</i>	<i>Number of Records</i>	<i>Direction/ Distance (m)</i>	<i>Elev/Diff (m)</i>	<i>Site</i>	<i>DB</i>
<b><u>Annular Space/Abandonment Sealing Record</u></b>					
<b>Plug ID:</b>		1005008002			
<b>Layer:</b>		1			
<b>Plug From:</b>		132.0			
<b>Plug To:</b>		122.0			
<b>Plug Depth UOM:</b>		ft			
<b><u>Annular Space/Abandonment Sealing Record</u></b>					
<b>Plug ID:</b>		1005008003			
<b>Layer:</b>		2			
<b>Plug From:</b>		122.0			
<b>Plug To:</b>		0.0			
<b>Plug Depth UOM:</b>		ft			
<b><u>Method of Construction &amp; Well Use</u></b>					
<b>Method Construction ID:</b>		1005008001			
<b>Method Construction Code:</b>		5			
<b>Method Construction:</b>		Air Percussion			
<b>Other Method Construction:</b>					
<b><u>Pipe Information</u></b>					
<b>Pipe ID:</b>		1005007960			
<b>Casing No:</b>		0			
<b>Comment:</b>					
<b>Alt Name:</b>					
<b><u>Construction Record - Casing</u></b>					
<b>Casing ID:</b>		1005007972			
<b>Layer:</b>		2			
<b>Material:</b>		4			
<b>Open Hole or Material:</b>		OPEN HOLE			
<b>Depth From:</b>		132.0			
<b>Depth To:</b>		200.0			
<b>Casing Diameter:</b>		6.125			
<b>Casing Diameter UOM:</b>		inch			
<b>Casing Depth UOM:</b>		ft			
<b><u>Construction Record - Casing</u></b>					
<b>Casing ID:</b>		1005007971			
<b>Layer:</b>		1			
<b>Material:</b>		1			
<b>Open Hole or Material:</b>		STEEL			
<b>Depth From:</b>		-2.0			
<b>Depth To:</b>		132.0			
<b>Casing Diameter:</b>		6.25			
<b>Casing Diameter UOM:</b>		inch			
<b>Casing Depth UOM:</b>		ft			
<b><u>Construction Record - Screen</u></b>					

<b>Map Key</b>	<b>Number of Records</b>	<b>Direction/ Distance (m)</b>	<b>Elev/Diff (m)</b>	<b>Site</b>	<b>DB</b>
Screen ID:		1005007973			
Layer:					
Slot:					
Screen Top Depth:					
Screen End Depth:					
Screen Material:					
Screen Depth UOM:		ft			
Screen Diameter UOM:		inch			
Screen Diameter:					
<b><u>Results of Well Yield Testing</u></b>					
Pumping Test Method Desc:					
Pump Test ID:		1005007961			
Pump Set At:		180.0			
Static Level:		14.699999809265137			
Final Level After Pumping:		33.29999923706055			
Recommended Pump Depth:		100.0			
Pumping Rate:		20.0			
Flowing Rate:					
Recommended Pump Rate:		20.0			
Levels UOM:		ft			
Rate UOM:		GPM			
Water State After Test Code:		0			
Water State After Test:					
Pumping Test Method:		0			
Pumping Duration HR:		1			
Pumping Duration MIN:					
Flowing:					
<b><u>Draw Down &amp; Recovery</u></b>					
Pump Test Detail ID:		1005007978			
Test Type:		Draw Down			
Test Duration:		3			
Test Level:		17.299999237060547			
Test Level UOM:		ft			
<b><u>Draw Down &amp; Recovery</u></b>					
Pump Test Detail ID:		1005007979			
Test Type:		Recovery			
Test Duration:		3			
Test Level:		15.600000381469727			
Test Level UOM:		ft			
<b><u>Draw Down &amp; Recovery</u></b>					
Pump Test Detail ID:		1005007982			
Test Type:		Draw Down			
Test Duration:		5			
Test Level:		20.700000762939453			
Test Level UOM:		ft			
<b><u>Draw Down &amp; Recovery</u></b>					
Pump Test Detail ID:		1005007986			
Test Type:		Draw Down			
Test Duration:		15			
Test Level:		23.700000762939453			
Test Level UOM:		ft			

<i>Map Key</i>	<i>Number of Records</i>	<i>Direction/ Distance (m)</i>	<i>Elev/Diff (m)</i>	<i>Site</i>	<i>DB</i>
<b><u>Draw Down &amp; Recovery</u></b>					
<b>Pump Test Detail ID:</b>		1005007987			
<b>Test Type:</b>		Recovery			
<b>Test Duration:</b>		15			
<b>Test Level:</b>		14.699999809265137			
<b>Test Level UOM:</b>		ft			
<b><u>Draw Down &amp; Recovery</u></b>					
<b>Pump Test Detail ID:</b>		1005007990			
<b>Test Type:</b>		Draw Down			
<b>Test Duration:</b>		25			
<b>Test Level:</b>		25.899999618530273			
<b>Test Level UOM:</b>		ft			
<b><u>Draw Down &amp; Recovery</u></b>					
<b>Pump Test Detail ID:</b>		1005007998			
<b>Test Type:</b>		Draw Down			
<b>Test Duration:</b>		60			
<b>Test Level:</b>		33.29999923706055			
<b>Test Level UOM:</b>		ft			
<b><u>Draw Down &amp; Recovery</u></b>					
<b>Pump Test Detail ID:</b>		1005007999			
<b>Test Type:</b>		Recovery			
<b>Test Duration:</b>		60			
<b>Test Level:</b>		14.699999809265137			
<b>Test Level UOM:</b>		ft			
<b><u>Draw Down &amp; Recovery</u></b>					
<b>Pump Test Detail ID:</b>		1005007989			
<b>Test Type:</b>		Recovery			
<b>Test Duration:</b>		20			
<b>Test Level:</b>		14.699999809265137			
<b>Test Level UOM:</b>		ft			
<b><u>Draw Down &amp; Recovery</u></b>					
<b>Pump Test Detail ID:</b>		1005007981			
<b>Test Type:</b>		Recovery			
<b>Test Duration:</b>		4			
<b>Test Level:</b>		14.899999618530273			
<b>Test Level UOM:</b>		ft			
<b><u>Draw Down &amp; Recovery</u></b>					
<b>Pump Test Detail ID:</b>		1005007983			
<b>Test Type:</b>		Recovery			
<b>Test Duration:</b>		5			
<b>Test Level:</b>		14.699999809265137			
<b>Test Level UOM:</b>		ft			
<b><u>Draw Down &amp; Recovery</u></b>					
<b>Pump Test Detail ID:</b>		1005007993			

<b>Map Key</b>	<b>Number of Records</b>	<b>Direction/ Distance (m)</b>	<b>Elev/Diff (m)</b>	<b>Site</b>	<b>DB</b>
<b>Test Type:</b>		Recovery			
<b>Test Duration:</b>		30			
<b>Test Level:</b>		14.699999809265137			
<b>Test Level UOM:</b>		ft			
<b><u>Draw Down &amp; Recovery</u></b>					
<b>Pump Test Detail ID:</b>		1005007975			
<b>Test Type:</b>		Recovery			
<b>Test Duration:</b>		1			
<b>Test Level:</b>		18.399999618530273			
<b>Test Level UOM:</b>		ft			
<b><u>Draw Down &amp; Recovery</u></b>					
<b>Pump Test Detail ID:</b>		1005007977			
<b>Test Type:</b>		Recovery			
<b>Test Duration:</b>		2			
<b>Test Level:</b>		16.299999237060547			
<b>Test Level UOM:</b>		ft			
<b><u>Draw Down &amp; Recovery</u></b>					
<b>Pump Test Detail ID:</b>		1005007988			
<b>Test Type:</b>		Draw Down			
<b>Test Duration:</b>		20			
<b>Test Level:</b>		24.799999237060547			
<b>Test Level UOM:</b>		ft			
<b><u>Draw Down &amp; Recovery</u></b>					
<b>Pump Test Detail ID:</b>		1005007991			
<b>Test Type:</b>		Recovery			
<b>Test Duration:</b>		25			
<b>Test Level:</b>		14.699999809265137			
<b>Test Level UOM:</b>		ft			
<b><u>Draw Down &amp; Recovery</u></b>					
<b>Pump Test Detail ID:</b>		1005007992			
<b>Test Type:</b>		Draw Down			
<b>Test Duration:</b>		30			
<b>Test Level:</b>		27.299999237060547			
<b>Test Level UOM:</b>		ft			
<b><u>Draw Down &amp; Recovery</u></b>					
<b>Pump Test Detail ID:</b>		1005007995			
<b>Test Type:</b>		Recovery			
<b>Test Duration:</b>		40			
<b>Test Level:</b>		14.699999809265137			
<b>Test Level UOM:</b>		ft			
<b><u>Draw Down &amp; Recovery</u></b>					
<b>Pump Test Detail ID:</b>		1005007996			
<b>Test Type:</b>		Draw Down			
<b>Test Duration:</b>		50			
<b>Test Level:</b>		31.600000381469727			
<b>Test Level UOM:</b>		ft			

<b>Map Key</b>	<b>Number of Records</b>	<b>Direction/ Distance (m)</b>	<b>Elev/Diff (m)</b>	<b>Site</b>	<b>DB</b>
<b><u>Draw Down &amp; Recovery</u></b>					
<b>Pump Test Detail ID:</b>			1005007974		
<b>Test Type:</b>			Draw Down		
<b>Test Duration:</b>			1		
<b>Test Level:</b>			15.600000381469727		
<b>Test Level UOM:</b>			ft		
<b><u>Draw Down &amp; Recovery</u></b>					
<b>Pump Test Detail ID:</b>			1005007976		
<b>Test Type:</b>			Draw Down		
<b>Test Duration:</b>			2		
<b>Test Level:</b>			16.799999237060547		
<b>Test Level UOM:</b>			ft		
<b><u>Draw Down &amp; Recovery</u></b>					
<b>Pump Test Detail ID:</b>			1005007980		
<b>Test Type:</b>			Draw Down		
<b>Test Duration:</b>			4		
<b>Test Level:</b>			19.200000762939453		
<b>Test Level UOM:</b>			ft		
<b><u>Draw Down &amp; Recovery</u></b>					
<b>Pump Test Detail ID:</b>			1005007984		
<b>Test Type:</b>			Draw Down		
<b>Test Duration:</b>			10		
<b>Test Level:</b>			22.100000381469727		
<b>Test Level UOM:</b>			ft		
<b><u>Draw Down &amp; Recovery</u></b>					
<b>Pump Test Detail ID:</b>			1005007985		
<b>Test Type:</b>			Recovery		
<b>Test Duration:</b>			10		
<b>Test Level:</b>			14.699999809265137		
<b>Test Level UOM:</b>			ft		
<b><u>Draw Down &amp; Recovery</u></b>					
<b>Pump Test Detail ID:</b>			1005007994		
<b>Test Type:</b>			Draw Down		
<b>Test Duration:</b>			40		
<b>Test Level:</b>			29.399999618530273		
<b>Test Level UOM:</b>			ft		
<b><u>Draw Down &amp; Recovery</u></b>					
<b>Pump Test Detail ID:</b>			1005007997		
<b>Test Type:</b>			Recovery		
<b>Test Duration:</b>			50		
<b>Test Level:</b>			14.699999809265137		
<b>Test Level UOM:</b>			ft		

**Water Details**

Map Key	Number of Records	Direction/ Distance (m)	Elev/Diff (m)	Site	DB
<b>Water ID:</b>		1005007969			
<b>Layer:</b>		1			
<b>Kind Code:</b>		8			
<b>Kind:</b>		Untested			
<b>Water Found Depth:</b>		183.0			
<b>Water Found Depth UOM:</b>		ft			
<b><u>Water Details</u></b>					
<b>Water ID:</b>		1005007970			
<b>Layer:</b>		2			
<b>Kind Code:</b>		8			
<b>Kind:</b>		Untested			
<b>Water Found Depth:</b>		192.0			
<b>Water Found Depth UOM:</b>		ft			
<b><u>Hole Diameter</u></b>					
<b>Hole ID:</b>		1005007968			
<b>Diameter:</b>		6.125			
<b>Depth From:</b>		132.0			
<b>Depth To:</b>		200.0			
<b>Hole Depth UOM:</b>		ft			
<b>Hole Diameter UOM:</b>		inch			
<b><u>Hole Diameter</u></b>					
<b>Hole ID:</b>		1005007967			
<b>Diameter:</b>		10.25			
<b>Depth From:</b>		0.0			
<b>Depth To:</b>		132.0			
<b>Hole Depth UOM:</b>		ft			
<b>Hole Diameter UOM:</b>		inch			
<b><u>Links</u></b>					
<b>Bore Hole ID:</b>	1004667514			<b>Tag No:</b>	A135363
<b>Depth M:</b>	60.96			<b>Contractor:</b>	1119
<b>Year Completed:</b>	2013			<b>Path:</b>	7217213072.pdf
<b>Well Completed Dt:</b>	2013/10/23			<b>Latitude:</b>	45.2418831051605
<b>Audit No:</b>	Z155274			<b>Longitude:</b>	-75.5910199585361

<a href="#">52</a>	1 of 1	NNE/120.2	101.9 / 2.00	1761 Cedarlakes Way lot 7 con 3 GREELY ON	WWIS
<b>Well ID:</b>	7346278			<b>Flowing (Y/N):</b>	
<b>Construction Date:</b>				<b>Flow Rate:</b>	
<b>Use 1st:</b>	Domestic			<b>Data Entry Status:</b>	
<b>Use 2nd:</b>				<b>Data Src:</b>	
<b>Final Well Status:</b>	Water Supply			<b>Date Received:</b>	31-Oct-2019 00:00:00
<b>Water Type:</b>				<b>Selected Flag:</b>	TRUE
<b>Casing Material:</b>				<b>Abandonment Rec:</b>	
<b>Audit No:</b>	Z317053			<b>Contractor:</b>	7681
<b>Tag:</b>	A274447			<b>Form Version:</b>	7
<b>Constructn Method:</b>				<b>Owner:</b>	
<b>Elevation (m):</b>				<b>County:</b>	OTTAWA-CARLETON
<b>Elevatn Reliabilty:</b>				<b>Lot:</b>	007
<b>Depth to Bedrock:</b>				<b>Concession:</b>	03
<b>Well Depth:</b>				<b>Concession Name:</b>	CON
<b>Overburden/Bedrock:</b>				<b>Easting NAD83:</b>	
<b>Pump Rate:</b>				<b>Northing NAD83:</b>	
<b>Static Water Level:</b>				<b>Zone:</b>	

Map Key	Number of Records	Direction/ Distance (m)	Elev/Diff (m)	Site	DB
<b>Clear/Cloudy:</b>				<b>UTM Reliability:</b>	
<b>Municipality:</b>		OSGOODE TOWNSHIP			
<b>Site Info:</b>		S/L 4-2			
<b>PDF URL (Map):</b>		https://d2khazk8e83rdv.cloudfront.net/moe_mapping/downloads/2Water/Wells_pdfs/734\7346278.pdf			
<b><u>Additional Detail(s) (Map)</u></b>					
<b>Well Completed Date:</b>		2019/10/03			
<b>Year Completed:</b>		2019			
<b>Depth (m):</b>		64.6176			
<b>Latitude:</b>		45.2425755481892			
<b>Longitude:</b>		-75.5894089326621			
<b>Path:</b>		734\7346278.pdf			
<b><u>Bore Hole Information</u></b>					
<b>Bore Hole ID:</b>	1007700461			<b>Elevation:</b>	
<b>DP2BR:</b>				<b>Elevrc:</b>	
<b>Spatial Status:</b>				<b>Zone:</b>	18
<b>Code OB:</b>				<b>East83:</b>	453742.00
<b>Code OB Desc:</b>				<b>North83:</b>	5010067.00
<b>Open Hole:</b>				<b>Org CS:</b>	UTM83
<b>Cluster Kind:</b>				<b>UTMRC:</b>	4
<b>Date Completed:</b>	03-Oct-2019 00:00:00			<b>UTMRC Desc:</b>	margin of error : 30 m - 100 m
<b>Remarks:</b>				<b>Location Method:</b>	wwr
<b>Loc Method Desc:</b>		on Water Well Record			
<b>Elevrc Desc:</b>					
<b>Location Source Date:</b>					
<b>Improvement Location Source:</b>					
<b>Improvement Location Method:</b>					
<b>Source Revision Comment:</b>					
<b>Supplier Comment:</b>					
<b><u>Overburden and Bedrock</u></b>					
<b><u>Materials Interval</u></b>					
<b>Formation ID:</b>	1008087126				
<b>Layer:</b>	4				
<b>Color:</b>	2				
<b>General Color:</b>	GREY				
<b>Mat1:</b>	15				
<b>Most Common Material:</b>	LIMESTONE				
<b>Mat2:</b>					
<b>Mat2 Desc:</b>					
<b>Mat3:</b>					
<b>Mat3 Desc:</b>					
<b>Formation Top Depth:</b>	206.0				
<b>Formation End Depth:</b>	212.0				
<b>Formation End Depth UOM:</b>	ft				
<b><u>Overburden and Bedrock</u></b>					
<b><u>Materials Interval</u></b>					
<b>Formation ID:</b>	1008087123				
<b>Layer:</b>	1				
<b>Color:</b>					
<b>General Color:</b>					
<b>Mat1:</b>	28				
<b>Most Common Material:</b>	SAND				
<b>Mat2:</b>	05				
<b>Mat2 Desc:</b>	CLAY				

<b>Map Key</b>	<b>Number of Records</b>	<b>Direction/ Distance (m)</b>	<b>Elev/Diff (m)</b>	<b>Site</b>	<b>DB</b>
<b>Mat3:</b>		13			
<b>Mat3 Desc:</b>		BOULDERS			
<b>Formation Top Depth:</b>		0.0			
<b>Formation End Depth:</b>		26.0			
<b>Formation End Depth UOM:</b>		ft			
<b><u>Overburden and Bedrock Materials Interval</u></b>					
<b>Formation ID:</b>		1008087124			
<b>Layer:</b>		2			
<b>Color:</b>		2			
<b>General Color:</b>		GREY			
<b>Mat1:</b>		15			
<b>Most Common Material:</b>		LIMESTONE			
<b>Mat2:</b>					
<b>Mat2 Desc:</b>					
<b>Mat3:</b>					
<b>Mat3 Desc:</b>					
<b>Formation Top Depth:</b>		26.0			
<b>Formation End Depth:</b>		124.0			
<b>Formation End Depth UOM:</b>		ft			
<b><u>Overburden and Bedrock Materials Interval</u></b>					
<b>Formation ID:</b>		1008087125			
<b>Layer:</b>		3			
<b>Color:</b>		1			
<b>General Color:</b>		WHITE			
<b>Mat1:</b>		15			
<b>Most Common Material:</b>		LIMESTONE			
<b>Mat2:</b>					
<b>Mat2 Desc:</b>					
<b>Mat3:</b>					
<b>Mat3 Desc:</b>					
<b>Formation Top Depth:</b>		124.0			
<b>Formation End Depth:</b>		206.0			
<b>Formation End Depth UOM:</b>		ft			
<b><u>Annular Space/Abandonment Sealing Record</u></b>					
<b>Plug ID:</b>		1008087830			
<b>Layer:</b>		1			
<b>Plug From:</b>		131.0			
<b>Plug To:</b>		121.0			
<b>Plug Depth UOM:</b>		ft			
<b><u>Annular Space/Abandonment Sealing Record</u></b>					
<b>Plug ID:</b>		1008087831			
<b>Layer:</b>		2			
<b>Plug From:</b>		121.0			
<b>Plug To:</b>		0.0			
<b>Plug Depth UOM:</b>		ft			
<b><u>Method of Construction &amp; Well Use</u></b>					
<b>Method Construction ID:</b>		1008088958			



<b>Map Key</b>	<b>Number of Records</b>	<b>Direction/ Distance (m)</b>	<b>Elev/Diff (m)</b>	<b>Site</b>	<b>DB</b>
<b>Method Construction Code:</b>	5				
<b>Method Construction:</b>	Air Percussion				
<b>Other Method Construction:</b>					
<b><u>Pipe Information</u></b>					
<b>Pipe ID:</b>	1008085198				
<b>Casing No:</b>	0				
<b>Comment:</b>					
<b>Alt Name:</b>					
<b><u>Construction Record - Casing</u></b>					
<b>Casing ID:</b>	1008089790				
<b>Layer:</b>	2				
<b>Material:</b>	4				
<b>Open Hole or Material:</b>	OPEN HOLE				
<b>Depth From:</b>	131.0				
<b>Depth To:</b>	212.0				
<b>Casing Diameter:</b>	6.125				
<b>Casing Diameter UOM:</b>	Inch				
<b>Casing Depth UOM:</b>	ft				
<b><u>Construction Record - Casing</u></b>					
<b>Casing ID:</b>	1008089789				
<b>Layer:</b>	1				
<b>Material:</b>	1				
<b>Open Hole or Material:</b>	STEEL				
<b>Depth From:</b>	-2.0				
<b>Depth To:</b>	131.0				
<b>Casing Diameter:</b>	6.25				
<b>Casing Diameter UOM:</b>	Inch				
<b>Casing Depth UOM:</b>	ft				
<b><u>Results of Well Yield Testing</u></b>					
<b><u>Pumping Test Method Desc:</u></b>					
<b>Pump Test ID:</b>	1008091057				
<b>Pump Set At:</b>	200.0				
<b>Static Level:</b>	21.16699981689453				
<b>Final Level After Pumping:</b>	22.83300018310547				
<b>Recommended Pump Depth:</b>	100.0				
<b>Pumping Rate:</b>	20.0				
<b>Flowing Rate:</b>					
<b>Recommended Pump Rate:</b>	20.0				
<b>Levels UOM:</b>	ft				
<b>Rate UOM:</b>	GPM				
<b>Water State After Test Code:</b>					
<b>Water State After Test:</b>					
<b>Pumping Test Method:</b>	0				
<b>Pumping Duration HR:</b>	1				
<b>Pumping Duration MIN:</b>	0				
<b>Flowing:</b>	No				
<b><u>Draw Down &amp; Recovery</u></b>					
<b>Pump Test Detail ID:</b>	1008099046				
<b>Test Type:</b>	Draw Down				
<b>Test Duration:</b>	2				
<b>Test Level:</b>	22.33300018310547				
<b>Test Level UOM:</b>	ft				

<b>Map Key</b>	<b>Number of Records</b>	<b>Direction/ Distance (m)</b>	<b>Elev/Diff (m)</b>	<b>Site</b>	<b>DB</b>
<b><u>Draw Down &amp; Recovery</u></b>					
<b>Pump Test Detail ID:</b>			1008099048		
<b>Test Type:</b>			Draw Down		
<b>Test Duration:</b>			4		
<b>Test Level:</b>			22.33300018310547		
<b>Test Level UOM:</b>			ft		
<b><u>Draw Down &amp; Recovery</u></b>					
<b>Pump Test Detail ID:</b>			1008099057		
<b>Test Type:</b>			Draw Down		
<b>Test Duration:</b>			60		
<b>Test Level:</b>			22.83300018310547		
<b>Test Level UOM:</b>			ft		
<b><u>Draw Down &amp; Recovery</u></b>					
<b>Pump Test Detail ID:</b>			1008099061		
<b>Test Type:</b>			Recovery		
<b>Test Duration:</b>			4		
<b>Test Level:</b>			21.16699981689453		
<b>Test Level UOM:</b>			ft		
<b><u>Draw Down &amp; Recovery</u></b>					
<b>Pump Test Detail ID:</b>			1008099049		
<b>Test Type:</b>			Draw Down		
<b>Test Duration:</b>			5		
<b>Test Level:</b>			22.41699981689453		
<b>Test Level UOM:</b>			ft		
<b><u>Draw Down &amp; Recovery</u></b>					
<b>Pump Test Detail ID:</b>			1008099050		
<b>Test Type:</b>			Draw Down		
<b>Test Duration:</b>			10		
<b>Test Level:</b>			22.5		
<b>Test Level UOM:</b>			ft		
<b><u>Draw Down &amp; Recovery</u></b>					
<b>Pump Test Detail ID:</b>			1008099052		
<b>Test Type:</b>			Draw Down		
<b>Test Duration:</b>			20		
<b>Test Level:</b>			22.58300018310547		
<b>Test Level UOM:</b>			ft		
<b><u>Draw Down &amp; Recovery</u></b>					
<b>Pump Test Detail ID:</b>			1008099056		
<b>Test Type:</b>			Draw Down		
<b>Test Duration:</b>			50		
<b>Test Level:</b>			22.83300018310547		
<b>Test Level UOM:</b>			ft		
<b><u>Draw Down &amp; Recovery</u></b>					

<b>Map Key</b>	<b>Number of Records</b>	<b>Direction/ Distance (m)</b>	<b>Elev/Diff (m)</b>	<b>Site</b>	<b>DB</b>
<b>Pump Test Detail ID:</b>		1008099064			
<b>Test Type:</b>		Recovery			
<b>Test Duration:</b>		15			
<b>Test Level:</b>		21.16699981689453			
<b>Test Level UOM:</b>		ft			
<b><u>Draw Down &amp; Recovery</u></b>					
<b>Pump Test Detail ID:</b>		1008099051			
<b>Test Type:</b>		Draw Down			
<b>Test Duration:</b>		15			
<b>Test Level:</b>		22.58300018310547			
<b>Test Level UOM:</b>		ft			
<b><u>Draw Down &amp; Recovery</u></b>					
<b>Pump Test Detail ID:</b>		1008099045			
<b>Test Type:</b>		Draw Down			
<b>Test Duration:</b>		1			
<b>Test Level:</b>		22.25			
<b>Test Level UOM:</b>		ft			
<b><u>Draw Down &amp; Recovery</u></b>					
<b>Pump Test Detail ID:</b>		1008099053			
<b>Test Type:</b>		Draw Down			
<b>Test Duration:</b>		25			
<b>Test Level:</b>		22.66699981689453			
<b>Test Level UOM:</b>		ft			
<b><u>Draw Down &amp; Recovery</u></b>					
<b>Pump Test Detail ID:</b>		1008099054			
<b>Test Type:</b>		Draw Down			
<b>Test Duration:</b>		30			
<b>Test Level:</b>		22.66699981689453			
<b>Test Level UOM:</b>		ft			
<b><u>Draw Down &amp; Recovery</u></b>					
<b>Pump Test Detail ID:</b>		1008099060			
<b>Test Type:</b>		Recovery			
<b>Test Duration:</b>		3			
<b>Test Level:</b>		21.16699981689453			
<b>Test Level UOM:</b>		ft			
<b><u>Draw Down &amp; Recovery</u></b>					
<b>Pump Test Detail ID:</b>		1008099067			
<b>Test Type:</b>		Recovery			
<b>Test Duration:</b>		30			
<b>Test Level:</b>		21.16699981689453			
<b>Test Level UOM:</b>		ft			
<b><u>Draw Down &amp; Recovery</u></b>					
<b>Pump Test Detail ID:</b>		1008099069			
<b>Test Type:</b>		Recovery			
<b>Test Duration:</b>		50			
<b>Test Level:</b>		21.16699981689453			

<i>Map Key</i>	<i>Number of Records</i>	<i>Direction/ Distance (m)</i>	<i>Elev/Diff (m)</i>	<i>Site</i>	<i>DB</i>
<i>Test Level UOM:</i>		ft			
<u><i>Draw Down &amp; Recovery</i></u>					
<i>Pump Test Detail ID:</i>	1008099055				
<i>Test Type:</i>	Draw Down				
<i>Test Duration:</i>	40				
<i>Test Level:</i>	22.75				
<i>Test Level UOM:</i>	ft				
<u><i>Draw Down &amp; Recovery</i></u>					
<i>Pump Test Detail ID:</i>	1008099058				
<i>Test Type:</i>	Recovery				
<i>Test Duration:</i>	1				
<i>Test Level:</i>	21.33300018310547				
<i>Test Level UOM:</i>	ft				
<u><i>Draw Down &amp; Recovery</i></u>					
<i>Pump Test Detail ID:</i>	1008099065				
<i>Test Type:</i>	Recovery				
<i>Test Duration:</i>	20				
<i>Test Level:</i>	21.16699981689453				
<i>Test Level UOM:</i>	ft				
<u><i>Draw Down &amp; Recovery</i></u>					
<i>Pump Test Detail ID:</i>	1008099047				
<i>Test Type:</i>	Draw Down				
<i>Test Duration:</i>	3				
<i>Test Level:</i>	22.33300018310547				
<i>Test Level UOM:</i>	ft				
<u><i>Draw Down &amp; Recovery</i></u>					
<i>Pump Test Detail ID:</i>	1008099066				
<i>Test Type:</i>	Recovery				
<i>Test Duration:</i>	25				
<i>Test Level:</i>	21.16699981689453				
<i>Test Level UOM:</i>	ft				
<u><i>Draw Down &amp; Recovery</i></u>					
<i>Pump Test Detail ID:</i>	1008099068				
<i>Test Type:</i>	Recovery				
<i>Test Duration:</i>	40				
<i>Test Level:</i>	21.16699981689453				
<i>Test Level UOM:</i>	ft				
<u><i>Draw Down &amp; Recovery</i></u>					
<i>Pump Test Detail ID:</i>	1008099070				
<i>Test Type:</i>	Recovery				
<i>Test Duration:</i>	60				
<i>Test Level:</i>	21.16699981689453				
<i>Test Level UOM:</i>	ft				
<u><i>Draw Down &amp; Recovery</i></u>					

Map Key	Number of Records	Direction/ Distance (m)	Elev/Diff (m)	Site	DB
---------	-------------------	----------------------------	------------------	------	----

**Pump Test Detail ID:** 1008099059  
**Test Type:** Recovery  
**Test Duration:** 2  
**Test Level:** 21.25  
**Test Level UOM:** ft

Draw Down & Recovery

**Pump Test Detail ID:** 1008099062  
**Test Type:** Recovery  
**Test Duration:** 5  
**Test Level:** 21.16699981689453  
**Test Level UOM:** ft

Draw Down & Recovery

**Pump Test Detail ID:** 1008099063  
**Test Type:** Recovery  
**Test Duration:** 10  
**Test Level:** 21.16699981689453  
**Test Level UOM:** ft

Water Details

**Water ID:** 1008090525  
**Layer:** 1  
**Kind Code:** 8  
**Kind:** Untested  
**Water Found Depth:** 206.0  
**Water Found Depth UOM:** ft

Hole Diameter

**Hole ID:** 1008088620  
**Diameter:** 6.125  
**Depth From:** 131.0  
**Depth To:** 212.0  
**Hole Depth UOM:** ft  
**Hole Diameter UOM:** Inch

Hole Diameter

**Hole ID:** 1008088619  
**Diameter:** 9.75  
**Depth From:** 0.0  
**Depth To:** 131.0  
**Hole Depth UOM:** ft  
**Hole Diameter UOM:** Inch

Links

<b>Bore Hole ID:</b> 1007700461	<b>Tag No:</b> A274447
<b>Depth M:</b> 64.6176	<b>Contractor:</b> 7681
<b>Year Completed:</b> 2019	<b>Path:</b> 734\7346278.pdf
<b>Well Completed Dt:</b> 2019/10/03	<b>Latitude:</b> 45.2425755481892
<b>Audit No:</b> Z317053	<b>Longitude:</b> -75.5894089326621

Map Key	Number of Records	Direction/ Distance (m)	Elev/Diff (m)	Site	DB
<b>Well ID:</b>	7206688			<b>Flowing (Y/N):</b>	
<b>Construction Date:</b>				<b>Flow Rate:</b>	
<b>Use 1st:</b>	Domestic			<b>Data Entry Status:</b>	
<b>Use 2nd:</b>				<b>Data Src:</b>	
<b>Final Well Status:</b>	Water Supply			<b>Date Received:</b>	19-Aug-2013 00:00:00
<b>Water Type:</b>				<b>Selected Flag:</b>	TRUE
<b>Casing Material:</b>				<b>Abandonment Rec:</b>	
<b>Audit No:</b>	Z155146			<b>Contractor:</b>	1119
<b>Tag:</b>	A128147			<b>Form Version:</b>	7
<b>Constructn Method:</b>				<b>Owner:</b>	
<b>Elevation (m):</b>				<b>County:</b>	OTTAWA-CARLETON
<b>Elevatn Reliability:</b>				<b>Lot:</b>	007
<b>Depth to Bedrock:</b>				<b>Concession:</b>	03
<b>Well Depth:</b>				<b>Concession Name:</b>	CON
<b>Overburden/Bedrock:</b>				<b>Easting NAD83:</b>	
<b>Pump Rate:</b>				<b>Northing NAD83:</b>	
<b>Static Water Level:</b>				<b>Zone:</b>	
<b>Clear/Cloudy:</b>				<b>UTM Reliability:</b>	
<b>Municipality:</b>	OSGOODE TOWNSHIP				
<b>Site Info:</b>					

**PDF URL (Map):** [https://d2khazk8e83rdv.cloudfront.net/moe\\_mapping/downloads/2Water/Wells\\_pdfs/720\7206688.pdf](https://d2khazk8e83rdv.cloudfront.net/moe_mapping/downloads/2Water/Wells_pdfs/720\7206688.pdf)

**Additional Detail(s) (Map)**

**Well Completed Date:** 2013/07/05  
**Year Completed:** 2013  
**Depth (m):** 60.96  
**Latitude:** 45.2417550456739  
**Longitude:** -75.5914136201353  
**Path:** 720\7206688.pdf

**Bore Hole Information**

<b>Bore Hole ID:</b>	1004535785	<b>Elevation:</b>	
<b>DP2BR:</b>		<b>Elevrc:</b>	
<b>Spatial Status:</b>		<b>Zone:</b>	18
<b>Code OB:</b>		<b>East83:</b>	453584.00
<b>Code OB Desc:</b>		<b>North83:</b>	5009977.00
<b>Open Hole:</b>		<b>Org CS:</b>	UTM83
<b>Cluster Kind:</b>		<b>UTMRC:</b>	4
<b>Date Completed:</b>	05-Jul-2013 00:00:00	<b>UTMRC Desc:</b>	margin of error : 30 m - 100 m
<b>Remarks:</b>		<b>Location Method:</b>	wwr
<b>Loc Method Desc:</b>	on Water Well Record		
<b>Elevrc Desc:</b>			
<b>Location Source Date:</b>			
<b>Improvement Location Source:</b>			
<b>Improvement Location Method:</b>			
<b>Source Revision Comment:</b>			
<b>Supplier Comment:</b>			

**Overburden and Bedrock Materials Interval**

**Formation ID:** 1004970122  
**Layer:** 3  
**Color:** 2  
**General Color:** GREY  
**Mat1:** 18  
**Most Common Material:** SANDSTONE  
**Mat2:**  
**Mat2 Desc:**

<b>Map Key</b>	<b>Number of Records</b>	<b>Direction/ Distance (m)</b>	<b>Elev/Diff (m)</b>	<b>Site</b>	<b>DB</b>
<b>Mat3:</b>					
<b>Mat3 Desc:</b>					
<b>Formation Top Depth:</b>		178.0			
<b>Formation End Depth:</b>		188.0			
<b>Formation End Depth UOM:</b>		ft			
<b><u>Overburden and Bedrock</u></b>					
<b><u>Materials Interval</u></b>					
<b>Formation ID:</b>		1004970124			
<b>Layer:</b>		5			
<b>Color:</b>		1			
<b>General Color:</b>		WHITE			
<b>Mat1:</b>		18			
<b>Most Common Material:</b>		SANDSTONE			
<b>Mat2:</b>					
<b>Mat2 Desc:</b>					
<b>Mat3:</b>					
<b>Mat3 Desc:</b>					
<b>Formation Top Depth:</b>		193.0			
<b>Formation End Depth:</b>		200.0			
<b>Formation End Depth UOM:</b>		ft			
<b><u>Overburden and Bedrock</u></b>					
<b><u>Materials Interval</u></b>					
<b>Formation ID:</b>		1004970120			
<b>Layer:</b>		1			
<b>Color:</b>					
<b>General Color:</b>					
<b>Mat1:</b>		28			
<b>Most Common Material:</b>		SAND			
<b>Mat2:</b>		11			
<b>Mat2 Desc:</b>		GRAVEL			
<b>Mat3:</b>		13			
<b>Mat3 Desc:</b>		BOULDERS			
<b>Formation Top Depth:</b>		0.0			
<b>Formation End Depth:</b>		13.0			
<b>Formation End Depth UOM:</b>		ft			
<b><u>Overburden and Bedrock</u></b>					
<b><u>Materials Interval</u></b>					
<b>Formation ID:</b>		1004970121			
<b>Layer:</b>		2			
<b>Color:</b>		2			
<b>General Color:</b>		GREY			
<b>Mat1:</b>		15			
<b>Most Common Material:</b>		LIMESTONE			
<b>Mat2:</b>					
<b>Mat2 Desc:</b>					
<b>Mat3:</b>					
<b>Mat3 Desc:</b>					
<b>Formation Top Depth:</b>		13.0			
<b>Formation End Depth:</b>		178.0			
<b>Formation End Depth UOM:</b>		ft			
<b><u>Overburden and Bedrock</u></b>					
<b><u>Materials Interval</u></b>					
<b>Formation ID:</b>		1004970123			
<b>Layer:</b>		4			

<b>Map Key</b>	<b>Number of Records</b>	<b>Direction/ Distance (m)</b>	<b>Elev/Diff (m)</b>	<b>Site</b>	<b>DB</b>
<b>Color:</b>		2			
<b>General Color:</b>		GREY			
<b>Mat1:</b>		18			
<b>Most Common Material:</b>		SANDSTONE			
<b>Mat2:</b>					
<b>Mat2 Desc:</b>					
<b>Mat3:</b>					
<b>Mat3 Desc:</b>					
<b>Formation Top Depth:</b>		188.0			
<b>Formation End Depth:</b>		193.0			
<b>Formation End Depth UOM:</b>		ft			
<b><u>Annular Space/Abandonment Sealing Record</u></b>					
<b>Plug ID:</b>		1004970161			
<b>Layer:</b>		2			
<b>Plug From:</b>		121.0			
<b>Plug To:</b>		0.0			
<b>Plug Depth UOM:</b>		ft			
<b><u>Annular Space/Abandonment Sealing Record</u></b>					
<b>Plug ID:</b>		1004970160			
<b>Layer:</b>		1			
<b>Plug From:</b>		131.0			
<b>Plug To:</b>		121.0			
<b>Plug Depth UOM:</b>		ft			
<b><u>Method of Construction &amp; Well Use</u></b>					
<b>Method Construction ID:</b>		1004970159			
<b>Method Construction Code:</b>		5			
<b>Method Construction:</b>		Air Percussion			
<b>Other Method Construction:</b>					
<b><u>Pipe Information</u></b>					
<b>Pipe ID:</b>		1004970118			
<b>Casing No:</b>		0			
<b>Comment:</b>					
<b>Alt Name:</b>					
<b><u>Construction Record - Casing</u></b>					
<b>Casing ID:</b>		1004970130			
<b>Layer:</b>		2			
<b>Material:</b>		4			
<b>Open Hole or Material:</b>		OPEN HOLE			
<b>Depth From:</b>		131.0			
<b>Depth To:</b>		200.0			
<b>Casing Diameter:</b>		6.0			
<b>Casing Diameter UOM:</b>		inch			
<b>Casing Depth UOM:</b>		ft			
<b><u>Construction Record - Casing</u></b>					
<b>Casing ID:</b>		1004970129			
<b>Layer:</b>		1			



<b>Map Key</b>	<b>Number of Records</b>	<b>Direction/ Distance (m)</b>	<b>Elev/Diff (m)</b>	<b>Site</b>	<b>DB</b>
<b>Material:</b>		1			
<b>Open Hole or Material:</b>		STEEL			
<b>Depth From:</b>		-2.0			
<b>Depth To:</b>		131.0			
<b>Casing Diameter:</b>		6.25			
<b>Casing Diameter UOM:</b>		inch			
<b>Casing Depth UOM:</b>		ft			
<b><u>Construction Record - Screen</u></b>					
<b>Screen ID:</b>		1004970131			
<b>Layer:</b>					
<b>Slot:</b>					
<b>Screen Top Depth:</b>					
<b>Screen End Depth:</b>					
<b>Screen Material:</b>					
<b>Screen Depth UOM:</b>		ft			
<b>Screen Diameter UOM:</b>		inch			
<b>Screen Diameter:</b>					
<b><u>Results of Well Yield Testing</u></b>					
<b>Pumping Test Method Desc:</b>					
<b>Pump Test ID:</b>		1004970119			
<b>Pump Set At:</b>		180.0			
<b>Static Level:</b>		19.799999237060547			
<b>Final Level After Pumping:</b>		54.599998474121094			
<b>Recommended Pump Depth:</b>		150.0			
<b>Pumping Rate:</b>		15.0			
<b>Flowing Rate:</b>					
<b>Recommended Pump Rate:</b>		15.0			
<b>Levels UOM:</b>		ft			
<b>Rate UOM:</b>		GPM			
<b>Water State After Test Code:</b>		0			
<b>Water State After Test:</b>					
<b>Pumping Test Method:</b>		0			
<b>Pumping Duration HR:</b>		1			
<b>Pumping Duration MIN:</b>					
<b>Flowing:</b>					
<b><u>Draw Down &amp; Recovery</u></b>					
<b>Pump Test Detail ID:</b>		1004970132			
<b>Test Type:</b>		Draw Down			
<b>Test Duration:</b>		1			
<b>Test Level:</b>		28.700000762939453			
<b>Test Level UOM:</b>		ft			
<b><u>Draw Down &amp; Recovery</u></b>					
<b>Pump Test Detail ID:</b>		1004970141			
<b>Test Type:</b>		Recovery			
<b>Test Duration:</b>		5			
<b>Test Level:</b>		40.099998474121094			
<b>Test Level UOM:</b>		ft			
<b><u>Draw Down &amp; Recovery</u></b>					
<b>Pump Test Detail ID:</b>		1004970152			
<b>Test Type:</b>		Draw Down			
<b>Test Duration:</b>		40			
<b>Test Level:</b>		53.400001525878906			

<i>Map Key</i>	<i>Number of Records</i>	<i>Direction/ Distance (m)</i>	<i>Elev/Diff (m)</i>	<i>Site</i>	<i>DB</i>
<b>Test Level UOM:</b>		ft			
<b><u>Draw Down &amp; Recovery</u></b>					
<b>Pump Test Detail ID:</b>		1004970133			
<b>Test Type:</b>		Recovery			
<b>Test Duration:</b>		1			
<b>Test Level:</b>		52.20000076293945			
<b>Test Level UOM:</b>		ft			
<b><u>Draw Down &amp; Recovery</u></b>					
<b>Pump Test Detail ID:</b>		1004970134			
<b>Test Type:</b>		Draw Down			
<b>Test Duration:</b>		2			
<b>Test Level:</b>		32.400001525878906			
<b>Test Level UOM:</b>		ft			
<b><u>Draw Down &amp; Recovery</u></b>					
<b>Pump Test Detail ID:</b>		1004970136			
<b>Test Type:</b>		Draw Down			
<b>Test Duration:</b>		3			
<b>Test Level:</b>		35.79999923706055			
<b>Test Level UOM:</b>		ft			
<b><u>Draw Down &amp; Recovery</u></b>					
<b>Pump Test Detail ID:</b>		1004970139			
<b>Test Type:</b>		Recovery			
<b>Test Duration:</b>		4			
<b>Test Level:</b>		42.900001525878906			
<b>Test Level UOM:</b>		ft			
<b><u>Draw Down &amp; Recovery</u></b>					
<b>Pump Test Detail ID:</b>		1004970140			
<b>Test Type:</b>		Draw Down			
<b>Test Duration:</b>		5			
<b>Test Level:</b>		40.599998474121094			
<b>Test Level UOM:</b>		ft			
<b><u>Draw Down &amp; Recovery</u></b>					
<b>Pump Test Detail ID:</b>		1004970150			
<b>Test Type:</b>		Draw Down			
<b>Test Duration:</b>		30			
<b>Test Level:</b>		52.79999923706055			
<b>Test Level UOM:</b>		ft			
<b><u>Draw Down &amp; Recovery</u></b>					
<b>Pump Test Detail ID:</b>		1004970153			
<b>Test Type:</b>		Recovery			
<b>Test Duration:</b>		40			
<b>Test Level:</b>		19.799999237060547			
<b>Test Level UOM:</b>		ft			
<b><u>Draw Down &amp; Recovery</u></b>					

<b>Map Key</b>	<b>Number of Records</b>	<b>Direction/ Distance (m)</b>	<b>Elev/Diff (m)</b>	<b>Site</b>	<b>DB</b>
<b>Pump Test Detail ID:</b>		1004970151			
<b>Test Type:</b>		Recovery			
<b>Test Duration:</b>		30			
<b>Test Level:</b>		19.799999237060547			
<b>Test Level UOM:</b>		ft			
<b><u>Draw Down &amp; Recovery</u></b>					
<b>Pump Test Detail ID:</b>		1004970156			
<b>Test Type:</b>		Draw Down			
<b>Test Duration:</b>		60			
<b>Test Level:</b>		54.599998474121094			
<b>Test Level UOM:</b>		ft			
<b><u>Draw Down &amp; Recovery</u></b>					
<b>Pump Test Detail ID:</b>		1004970137			
<b>Test Type:</b>		Recovery			
<b>Test Duration:</b>		3			
<b>Test Level:</b>		47.400001525878906			
<b>Test Level UOM:</b>		ft			
<b><u>Draw Down &amp; Recovery</u></b>					
<b>Pump Test Detail ID:</b>		1004970143			
<b>Test Type:</b>		Recovery			
<b>Test Duration:</b>		10			
<b>Test Level:</b>		25.700000762939453			
<b>Test Level UOM:</b>		ft			
<b><u>Draw Down &amp; Recovery</u></b>					
<b>Pump Test Detail ID:</b>		1004970145			
<b>Test Type:</b>		Recovery			
<b>Test Duration:</b>		15			
<b>Test Level:</b>		21.899999618530273			
<b>Test Level UOM:</b>		ft			
<b><u>Draw Down &amp; Recovery</u></b>					
<b>Pump Test Detail ID:</b>		1004970149			
<b>Test Type:</b>		Recovery			
<b>Test Duration:</b>		25			
<b>Test Level:</b>		19.799999237060547			
<b>Test Level UOM:</b>		ft			
<b><u>Draw Down &amp; Recovery</u></b>					
<b>Pump Test Detail ID:</b>		1004970154			
<b>Test Type:</b>		Draw Down			
<b>Test Duration:</b>		50			
<b>Test Level:</b>		54.099998474121094			
<b>Test Level UOM:</b>		ft			
<b><u>Draw Down &amp; Recovery</u></b>					
<b>Pump Test Detail ID:</b>		1004970157			
<b>Test Type:</b>		Recovery			
<b>Test Duration:</b>		60			

<b>Map Key</b>	<b>Number of Records</b>	<b>Direction/ Distance (m)</b>	<b>Elev/Diff (m)</b>	<b>Site</b>	<b>DB</b>
<b>Test Level:</b>			19.799999237060547		
<b>Test Level UOM:</b>			ft		
<b><u>Draw Down &amp; Recovery</u></b>					
<b>Pump Test Detail ID:</b>			1004970138		
<b>Test Type:</b>			Draw Down		
<b>Test Duration:</b>			4		
<b>Test Level:</b>			38.70000076293945		
<b>Test Level UOM:</b>			ft		
<b><u>Draw Down &amp; Recovery</u></b>					
<b>Pump Test Detail ID:</b>			1004970144		
<b>Test Type:</b>			Draw Down		
<b>Test Duration:</b>			15		
<b>Test Level:</b>			48.400001525878906		
<b>Test Level UOM:</b>			ft		
<b><u>Draw Down &amp; Recovery</u></b>					
<b>Pump Test Detail ID:</b>			1004970146		
<b>Test Type:</b>			Draw Down		
<b>Test Duration:</b>			20		
<b>Test Level:</b>			50.5		
<b>Test Level UOM:</b>			ft		
<b><u>Draw Down &amp; Recovery</u></b>					
<b>Pump Test Detail ID:</b>			1004970135		
<b>Test Type:</b>			Recovery		
<b>Test Duration:</b>			2		
<b>Test Level:</b>			50.29999923706055		
<b>Test Level UOM:</b>			ft		
<b><u>Draw Down &amp; Recovery</u></b>					
<b>Pump Test Detail ID:</b>			1004970142		
<b>Test Type:</b>			Draw Down		
<b>Test Duration:</b>			10		
<b>Test Level:</b>			46.099998474121094		
<b>Test Level UOM:</b>			ft		
<b><u>Draw Down &amp; Recovery</u></b>					
<b>Pump Test Detail ID:</b>			1004970147		
<b>Test Type:</b>			Recovery		
<b>Test Duration:</b>			20		
<b>Test Level:</b>			20.600000381469727		
<b>Test Level UOM:</b>			ft		
<b><u>Draw Down &amp; Recovery</u></b>					
<b>Pump Test Detail ID:</b>			1004970148		
<b>Test Type:</b>			Draw Down		
<b>Test Duration:</b>			25		
<b>Test Level:</b>			52.099998474121094		
<b>Test Level UOM:</b>			ft		

Map Key	Number of Records	Direction/ Distance (m)	Elev/Diff (m)	Site	DB
---------	-------------------	----------------------------	------------------	------	----

Draw Down & Recovery

**Pump Test Detail ID:** 1004970155  
**Test Type:** Recovery  
**Test Duration:** 50  
**Test Level:** 19.799999237060547  
**Test Level UOM:** ft

Water Details

**Water ID:** 1004970127  
**Layer:** 1  
**Kind Code:** 8  
**Kind:** Untested  
**Water Found Depth:** 188.0  
**Water Found Depth UOM:** ft

Water Details

**Water ID:** 1004970128  
**Layer:** 2  
**Kind Code:** 8  
**Kind:** Untested  
**Water Found Depth:** 193.0  
**Water Found Depth UOM:** ft

Hole Diameter

**Hole ID:** 1004970126  
**Diameter:** 6.0  
**Depth From:** 131.0  
**Depth To:** 200.0  
**Hole Depth UOM:** ft  
**Hole Diameter UOM:** inch

Hole Diameter

**Hole ID:** 1004970125  
**Diameter:** 9.75  
**Depth From:** 0.0  
**Depth To:** 131.0  
**Hole Depth UOM:** ft  
**Hole Diameter UOM:** inch

Links

<b>Bore Hole ID:</b> 1004535785	<b>Tag No:</b> A128147
<b>Depth M:</b> 60.96	<b>Contractor:</b> 1119
<b>Year Completed:</b> 2013	<b>Path:</b> 7207206688.pdf
<b>Well Completed Dt:</b> 2013/07/05	<b>Latitude:</b> 45.2417550456739
<b>Audit No:</b> Z155146	<b>Longitude:</b> -75.5914136201353

<a href="#">54</a>	1 of 1	NE/127.3	100.9 / 1.01	6980848 Canada Corporation 1544 Stage Coach Rd Ottawa ON K4P 0B6	ECA
--------------------	--------	----------	--------------	--	-----

<b>Approval No:</b> 8672-94QRSV	<b>MOE District:</b>
<b>Approval Date:</b> 2013-03-14	<b>City:</b>
<b>Status:</b> Approved	<b>Longitude:</b>
<b>Record Type:</b> ECA	<b>Latitude:</b>
<b>Link Source:</b> IDS	<b>Geometry X:</b>

Map Key	Number of Records	Direction/ Distance (m)	Elev/Diff (m)	Site	DB
<b>SWP Area Name:</b>		<b>Geometry Y:</b>			
<b>Approval Type:</b>		ECA-MUNICIPAL AND PRIVATE SEWAGE WORKS			
<b>Project Type:</b>		MUNICIPAL AND PRIVATE SEWAGE WORKS			
<b>Business Name:</b>		6980848 Canada Corporation			
<b>Address:</b>		1544 Stage Coach Rd			
<b>Full Address:</b>					
<b>Full PDF Link:</b>		<a href="https://www.accessenvironment.ene.gov.on.ca/instruments/6729-92WRA9-14.pdf">https://www.accessenvironment.ene.gov.on.ca/instruments/6729-92WRA9-14.pdf</a>			
<b>PDF Site Location:</b>					

<a href="#">55</a>	1 of 1	NW/127.4	101.0 / 1.09	(NO CIVIC) EMPIRE GROVE lot 7 con 3 GREELY ON	WWIS
<b>Well ID:</b>	7140220			<b>Flowing (Y/N):</b>	
<b>Construction Date:</b>				<b>Flow Rate:</b>	
<b>Use 1st:</b>	Domestic			<b>Data Entry Status:</b>	
<b>Use 2nd:</b>				<b>Data Src:</b>	
<b>Final Well Status:</b>	Water Supply			<b>Date Received:</b>	23-Feb-2010 00:00:00
<b>Water Type:</b>				<b>Selected Flag:</b>	TRUE
<b>Casing Material:</b>				<b>Abandonment Rec:</b>	
<b>Audit No:</b>	Z108223			<b>Contractor:</b>	1119
<b>Tag:</b>	A093608			<b>Form Version:</b>	7
<b>Constructn Method:</b>				<b>Owner:</b>	
<b>Elevation (m):</b>				<b>County:</b>	OTTAWA-CARLETON
<b>Elevatn Reliability:</b>				<b>Lot:</b>	007
<b>Depth to Bedrock:</b>				<b>Concession:</b>	03
<b>Well Depth:</b>				<b>Concession Name:</b>	CON
<b>Overburden/Bedrock:</b>				<b>Easting NAD83:</b>	
<b>Pump Rate:</b>				<b>Northing NAD83:</b>	
<b>Static Water Level:</b>				<b>Zone:</b>	
<b>Clear/Cloudy:</b>				<b>UTM Reliability:</b>	
<b>Municipality:</b>	OSGOODE TOWNSHIP				
<b>Site Info:</b>					
<b>PDF URL (Map):</b>	<a href="https://d2khazk8e83rdv.cloudfront.net/moe_mapping/downloads/2Water/Wells_pdfs/714\7140220.pdf">https://d2khazk8e83rdv.cloudfront.net/moe_mapping/downloads/2Water/Wells_pdfs/714\7140220.pdf</a>				

#### Additional Detail(s) (Map)

<b>Well Completed Date:</b>	2009/12/21
<b>Year Completed:</b>	2009
<b>Depth (m):</b>	79.248
<b>Latitude:</b>	45.2407426379895
<b>Longitude:</b>	-75.5939641310186
<b>Path:</b>	714\7140220.pdf

#### Bore Hole Information

<b>Bore Hole ID:</b>	1002939909	<b>Elevation:</b>	
<b>DP2BR:</b>		<b>Elevrc:</b>	
<b>Spatial Status:</b>		<b>Zone:</b>	18
<b>Code OB:</b>		<b>East83:</b>	453383.00
<b>Code OB Desc:</b>		<b>North83:</b>	5009866.00
<b>Open Hole:</b>		<b>Org CS:</b>	UTM83
<b>Cluster Kind:</b>		<b>UTMRC:</b>	4
<b>Date Completed:</b>	21-Dec-2009 00:00:00	<b>UTMRC Desc:</b>	margin of error : 30 m - 100 m
<b>Remarks:</b>		<b>Location Method:</b>	wwr
<b>Loc Method Desc:</b>	on Water Well Record		
<b>Elevrc Desc:</b>			
<b>Location Source Date:</b>			
<b>Improvement Location Source:</b>			
<b>Improvement Location Method:</b>			
<b>Source Revision Comment:</b>			
<b>Supplier Comment:</b>			

<b>Map Key</b>	<b>Number of Records</b>	<b>Direction/ Distance (m)</b>	<b>Elev/Diff (m)</b>	<b>Site</b>	<b>DB</b>
<b><u>Overburden and Bedrock Materials Interval</u></b>					
<b>Formation ID:</b>		1003120630			
<b>Layer:</b>		3			
<b>Color:</b>		2			
<b>General Color:</b>		GREY			
<b>Mat1:</b>		18			
<b>Most Common Material:</b>		SANDSTONE			
<b>Mat2:</b>					
<b>Mat2 Desc:</b>					
<b>Mat3:</b>					
<b>Mat3 Desc:</b>					
<b>Formation Top Depth:</b>		209.0			
<b>Formation End Depth:</b>		246.0			
<b>Formation End Depth UOM:</b>		ft			
<b><u>Overburden and Bedrock Materials Interval</u></b>					
<b>Formation ID:</b>		1003120631			
<b>Layer:</b>		4			
<b>Color:</b>		2			
<b>General Color:</b>		GREY			
<b>Mat1:</b>		15			
<b>Most Common Material:</b>		LIMESTONE			
<b>Mat2:</b>					
<b>Mat2 Desc:</b>					
<b>Mat3:</b>					
<b>Mat3 Desc:</b>					
<b>Formation Top Depth:</b>		246.0			
<b>Formation End Depth:</b>		260.0			
<b>Formation End Depth UOM:</b>		ft			
<b><u>Overburden and Bedrock Materials Interval</u></b>					
<b>Formation ID:</b>		1003120629			
<b>Layer:</b>		2			
<b>Color:</b>		2			
<b>General Color:</b>		GREY			
<b>Mat1:</b>		15			
<b>Most Common Material:</b>		LIMESTONE			
<b>Mat2:</b>					
<b>Mat2 Desc:</b>					
<b>Mat3:</b>					
<b>Mat3 Desc:</b>					
<b>Formation Top Depth:</b>		32.0			
<b>Formation End Depth:</b>		209.0			
<b>Formation End Depth UOM:</b>		ft			
<b><u>Overburden and Bedrock Materials Interval</u></b>					
<b>Formation ID:</b>		1003120628			
<b>Layer:</b>		1			
<b>Color:</b>					
<b>General Color:</b>					
<b>Mat1:</b>		28			
<b>Most Common Material:</b>		SAND			
<b>Mat2:</b>		11			

<b>Map Key</b>	<b>Number of Records</b>	<b>Direction/ Distance (m)</b>	<b>Elev/Diff (m)</b>	<b>Site</b>	<b>DB</b>
<b>Mat2 Desc:</b>		GRAVEL			
<b>Mat3:</b>		13			
<b>Mat3 Desc:</b>		BOULDERS			
<b>Formation Top Depth:</b>		0.0			
<b>Formation End Depth:</b>		32.0			
<b>Formation End Depth UOM:</b>		ft			
<b><u>Annular Space/Abandonment Sealing Record</u></b>					
<b>Plug ID:</b>		1003120634			
<b>Layer:</b>		1			
<b>Plug From:</b>		42.0			
<b>Plug To:</b>		32.0			
<b>Plug Depth UOM:</b>		ft			
<b><u>Annular Space/Abandonment Sealing Record</u></b>					
<b>Plug ID:</b>		1003120635			
<b>Layer:</b>		2			
<b>Plug From:</b>		32.0			
<b>Plug To:</b>		0.0			
<b>Plug Depth UOM:</b>		ft			
<b><u>Method of Construction &amp; Well Use</u></b>					
<b>Method Construction ID:</b>		1003120666			
<b>Method Construction Code:</b>		5			
<b>Method Construction:</b>		Air Percussion			
<b>Other Method Construction:</b>					
<b><u>Pipe Information</u></b>					
<b>Pipe ID:</b>		1003120626			
<b>Casing No:</b>		0			
<b>Comment:</b>					
<b>Alt Name:</b>					
<b><u>Construction Record - Casing</u></b>					
<b>Casing ID:</b>		1003120640			
<b>Layer:</b>		2			
<b>Material:</b>		4			
<b>Open Hole or Material:</b>		OPEN HOLE			
<b>Depth From:</b>		42.0			
<b>Depth To:</b>		260.0			
<b>Casing Diameter:</b>		6.125			
<b>Casing Diameter UOM:</b>		inch			
<b>Casing Depth UOM:</b>		ft			
<b><u>Construction Record - Casing</u></b>					
<b>Casing ID:</b>		1003120639			
<b>Layer:</b>		1			
<b>Material:</b>		1			
<b>Open Hole or Material:</b>		STEEL			
<b>Depth From:</b>		-2.0			
<b>Depth To:</b>		42.0			
<b>Casing Diameter:</b>		6.0			



<b>Map Key</b>	<b>Number of Records</b>	<b>Direction/ Distance (m)</b>	<b>Elev/Diff (m)</b>	<b>Site</b>	<b>DB</b>
<b>Casing Diameter UOM:</b>		inch			
<b>Casing Depth UOM:</b>		ft			
<b><u>Construction Record - Screen</u></b>					
<b>Screen ID:</b>		1003120641			
<b>Layer:</b>					
<b>Slot:</b>					
<b>Screen Top Depth:</b>					
<b>Screen End Depth:</b>					
<b>Screen Material:</b>					
<b>Screen Depth UOM:</b>		ft			
<b>Screen Diameter UOM:</b>		inch			
<b>Screen Diameter:</b>					
<b><u>Results of Well Yield Testing</u></b>					
<b><u>Pumping Test Method Desc:</u></b>					
<b>Pump Test ID:</b>		1003120627			
<b>Pump Set At:</b>		250.0			
<b>Static Level:</b>		21.41699981689453			
<b>Final Level After Pumping:</b>		55.08300018310547			
<b>Recommended Pump Depth:</b>		140.0			
<b>Pumping Rate:</b>		10.0			
<b>Flowing Rate:</b>					
<b>Recommended Pump Rate:</b>		8.09000015258789			
<b>Levels UOM:</b>		ft			
<b>Rate UOM:</b>		GPM			
<b>Water State After Test Code:</b>		0			
<b>Water State After Test:</b>					
<b>Pumping Test Method:</b>		0			
<b>Pumping Duration HR:</b>		1			
<b>Pumping Duration MIN:</b>		0			
<b>Flowing:</b>					
<b><u>Draw Down &amp; Recovery</u></b>					
<b>Pump Test Detail ID:</b>		1003120649			
<b>Test Type:</b>		Recovery			
<b>Test Duration:</b>		4			
<b>Test Level:</b>		36.16699981689453			
<b>Test Level UOM:</b>		ft			
<b><u>Draw Down &amp; Recovery</u></b>					
<b>Pump Test Detail ID:</b>		1003120652			
<b>Test Type:</b>		Draw Down			
<b>Test Duration:</b>		10			
<b>Test Level:</b>		40.41699981689453			
<b>Test Level UOM:</b>		ft			
<b><u>Draw Down &amp; Recovery</u></b>					
<b>Pump Test Detail ID:</b>		1003120654			
<b>Test Type:</b>		Draw Down			
<b>Test Duration:</b>		15			
<b>Test Level:</b>		45.08300018310547			
<b>Test Level UOM:</b>		ft			
<b><u>Draw Down &amp; Recovery</u></b>					

<b>Map Key</b>	<b>Number of Records</b>	<b>Direction/ Distance (m)</b>	<b>Elev/Diff (m)</b>	<b>Site</b>	<b>DB</b>
<b>Pump Test Detail ID:</b>		1003120655			
<b>Test Type:</b>		Recovery			
<b>Test Duration:</b>		15			
<b>Test Level:</b>		26.08300018310547			
<b>Test Level UOM:</b>		ft			
<b><u>Draw Down &amp; Recovery</u></b>					
<b>Pump Test Detail ID:</b>		1003120661			
<b>Test Type:</b>		Draw Down			
<b>Test Duration:</b>		40			
<b>Test Level:</b>		52.16699981689453			
<b>Test Level UOM:</b>		ft			
<b><u>Draw Down &amp; Recovery</u></b>					
<b>Pump Test Detail ID:</b>		1003120650			
<b>Test Type:</b>		Draw Down			
<b>Test Duration:</b>		5			
<b>Test Level:</b>		33.08300018310547			
<b>Test Level UOM:</b>		ft			
<b><u>Draw Down &amp; Recovery</u></b>					
<b>Pump Test Detail ID:</b>		1003120653			
<b>Test Type:</b>		Recovery			
<b>Test Duration:</b>		10			
<b>Test Level:</b>		29.16699981689453			
<b>Test Level UOM:</b>		ft			
<b><u>Draw Down &amp; Recovery</u></b>					
<b>Pump Test Detail ID:</b>		1003120642			
<b>Test Type:</b>		Draw Down			
<b>Test Duration:</b>		1			
<b>Test Level:</b>		23.5			
<b>Test Level UOM:</b>		ft			
<b><u>Draw Down &amp; Recovery</u></b>					
<b>Pump Test Detail ID:</b>		1003120643			
<b>Test Type:</b>		Recovery			
<b>Test Duration:</b>		1			
<b>Test Level:</b>		42.41699981689453			
<b>Test Level UOM:</b>		ft			
<b><u>Draw Down &amp; Recovery</u></b>					
<b>Pump Test Detail ID:</b>		1003120648			
<b>Test Type:</b>		Draw Down			
<b>Test Duration:</b>		4			
<b>Test Level:</b>		31.33300018310547			
<b>Test Level UOM:</b>		ft			
<b><u>Draw Down &amp; Recovery</u></b>					
<b>Pump Test Detail ID:</b>		1003120644			
<b>Test Type:</b>		Draw Down			
<b>Test Duration:</b>		2			
<b>Test Level:</b>		24.75			

<i>Map Key</i>	<i>Number of Records</i>	<i>Direction/ Distance (m)</i>	<i>Elev/Diff (m)</i>	<i>Site</i>	<i>DB</i>
<i>Test Level UOM:</i>		ft			
<u><i>Draw Down &amp; Recovery</i></u>					
<i>Pump Test Detail ID:</i>	1003120657				
<i>Test Type:</i>	Recovery				
<i>Test Duration:</i>	20				
<i>Test Level:</i>	23.66699981689453				
<i>Test Level UOM:</i>	ft				
<u><i>Draw Down &amp; Recovery</i></u>					
<i>Pump Test Detail ID:</i>	1003120645				
<i>Test Type:</i>	Recovery				
<i>Test Duration:</i>	2				
<i>Test Level:</i>	40.33300018310547				
<i>Test Level UOM:</i>	ft				
<u><i>Draw Down &amp; Recovery</i></u>					
<i>Pump Test Detail ID:</i>	1003120656				
<i>Test Type:</i>	Draw Down				
<i>Test Duration:</i>	20				
<i>Test Level:</i>	47.41699981689453				
<i>Test Level UOM:</i>	ft				
<u><i>Draw Down &amp; Recovery</i></u>					
<i>Pump Test Detail ID:</i>	1003120659				
<i>Test Type:</i>	Recovery				
<i>Test Duration:</i>	25				
<i>Test Level:</i>	21.41699981689453				
<i>Test Level UOM:</i>	ft				
<u><i>Draw Down &amp; Recovery</i></u>					
<i>Pump Test Detail ID:</i>	1003120660				
<i>Test Type:</i>	Draw Down				
<i>Test Duration:</i>	30				
<i>Test Level:</i>	50.66699981689453				
<i>Test Level UOM:</i>	ft				
<u><i>Draw Down &amp; Recovery</i></u>					
<i>Pump Test Detail ID:</i>	1003120662				
<i>Test Type:</i>	Draw Down				
<i>Test Duration:</i>	50				
<i>Test Level:</i>	53.33300018310547				
<i>Test Level UOM:</i>	ft				
<u><i>Draw Down &amp; Recovery</i></u>					
<i>Pump Test Detail ID:</i>	1003120646				
<i>Test Type:</i>	Draw Down				
<i>Test Duration:</i>	3				
<i>Test Level:</i>	27.58300018310547				
<i>Test Level UOM:</i>	ft				
<u><i>Draw Down &amp; Recovery</i></u>					

<i>Map Key</i>	<i>Number of Records</i>	<i>Direction/ Distance (m)</i>	<i>Elev/Diff (m)</i>	<i>Site</i>	<i>DB</i>
<b>Pump Test Detail ID:</b>		1003120651			
<b>Test Type:</b>		Recovery			
<b>Test Duration:</b>		5			
<b>Test Level:</b>		34.33300018310547			
<b>Test Level UOM:</b>		ft			
<b><u>Draw Down &amp; Recovery</u></b>					
<b>Pump Test Detail ID:</b>		1003120658			
<b>Test Type:</b>		Draw Down			
<b>Test Duration:</b>		25			
<b>Test Level:</b>		49.16699981689453			
<b>Test Level UOM:</b>		ft			
<b><u>Draw Down &amp; Recovery</u></b>					
<b>Pump Test Detail ID:</b>		1003120664			
<b>Test Type:</b>		Recovery			
<b>Test Duration:</b>		60			
<b>Test Level:</b>		21.41699981689453			
<b>Test Level UOM:</b>		ft			
<b><u>Draw Down &amp; Recovery</u></b>					
<b>Pump Test Detail ID:</b>		1003120647			
<b>Test Type:</b>		Recovery			
<b>Test Duration:</b>		3			
<b>Test Level:</b>		38.0			
<b>Test Level UOM:</b>		ft			
<b><u>Draw Down &amp; Recovery</u></b>					
<b>Pump Test Detail ID:</b>		1003120663			
<b>Test Type:</b>		Draw Down			
<b>Test Duration:</b>		60			
<b>Test Level:</b>		55.08300018310547			
<b>Test Level UOM:</b>		ft			
<b><u>Water Details</u></b>					
<b>Water ID:</b>		1003120637			
<b>Layer:</b>		2			
<b>Kind Code:</b>		8			
<b>Kind:</b>		Untested			
<b>Water Found Depth:</b>		218.0			
<b>Water Found Depth UOM:</b>		ft			
<b><u>Water Details</u></b>					
<b>Water ID:</b>		1003120636			
<b>Layer:</b>		1			
<b>Kind Code:</b>		8			
<b>Kind:</b>		Untested			
<b>Water Found Depth:</b>		52.0			
<b>Water Found Depth UOM:</b>		ft			
<b><u>Water Details</u></b>					
<b>Water ID:</b>		1003120638			

Map Key	Number of Records	Direction/ Distance (m)	Elev/Diff (m)	Site	DB
Layer:		3			
Kind Code:		8			
Kind:		Untested			
Water Found Depth:		254.0			
Water Found Depth UOM:		ft			

**Hole Diameter**

Hole ID:	1003120632
Diameter:	6.0
Depth From:	0.0
Depth To:	42.0
Hole Depth UOM:	ft
Hole Diameter UOM:	inch

**Hole Diameter**

Hole ID:	1003120633
Diameter:	6.125
Depth From:	42.0
Depth To:	260.0
Hole Depth UOM:	ft
Hole Diameter UOM:	inch

**Links**

Bore Hole ID:	1002939909	Tag No:	A093608
Depth M:	79.248	Contractor:	1119
Year Completed:	2009	Path:	714\7140220.pdf
Well Completed Dt:	2009/12/21	Latitude:	45.2407426379895
Audit No:	Z108223	Longitude:	-75.5939641310186

[56](#)    1 of 1    **NNW/127.4**    **100.9 / 1.00**    **1825 CEDARLAKES WAY lot 7 con 3 GREELY ON**    **WWIS**

Well ID:	7222329	Flowing (Y/N):	
Construction Date:		Flow Rate:	
Use 1st:	Domestic	Data Entry Status:	
Use 2nd:		Data Src:	
Final Well Status:	Water Supply	Date Received:	24-Jun-2014 00:00:00
Water Type:		Selected Flag:	TRUE
Casing Material:		Abandonment Rec:	
Audit No:	Z166894	Contractor:	1119
Tag:	A144724	Form Version:	7
Constructn Method:		Owner:	
Elevation (m):		County:	OTTAWA-CARLETON
Elevatn Reliabilty:		Lot:	007
Depth to Bedrock:		Concession:	03
Well Depth:		Concession Name:	CON
Overburden/Bedrock:		Easting NAD83:	
Pump Rate:		Northing NAD83:	
Static Water Level:		Zone:	
Clear/Cloudy:		UTM Reliability:	
Municipality:	OSGOODE TOWNSHIP		
Site Info:	S/L21		

PDF URL (Map): [https://d2khazk8e83rdv.cloudfront.net/moe\\_mapping/downloads/2Water/Wells\\_pdfs/722\7222329.pdf](https://d2khazk8e83rdv.cloudfront.net/moe_mapping/downloads/2Water/Wells_pdfs/722\7222329.pdf)

**Additional Detail(s) (Map)**

Well Completed Date:	2014/05/20
Year Completed:	2014

Map Key	Number of Records	Direction/ Distance (m)	Elev/Diff (m)	Site	DB
Depth (m):		73.7616			
Latitude:		45.2413806533614			
Longitude:		-75.5924417979668			
Path:		722\7222329.pdf			

**Bore Hole Information**

<b>Bore Hole ID:</b>	1004860573	<b>Elevation:</b>	
<b>DP2BR:</b>		<b>Elevrc:</b>	
<b>Spatial Status:</b>		<b>Zone:</b>	18
<b>Code OB:</b>		<b>East83:</b>	453503.00
<b>Code OB Desc:</b>		<b>North83:</b>	5009936.00
<b>Open Hole:</b>		<b>Org CS:</b>	UTM83
<b>Cluster Kind:</b>		<b>UTMRC:</b>	4
<b>Date Completed:</b>	20-May-2014 00:00:00	<b>UTMRC Desc:</b>	margin of error : 30 m - 100 m
<b>Remarks:</b>		<b>Location Method:</b>	wwr
<b>Loc Method Desc:</b>	on Water Well Record		
<b>Elevrc Desc:</b>			
<b>Location Source Date:</b>			
<b>Improvement Location Source:</b>			
<b>Improvement Location Method:</b>			
<b>Source Revision Comment:</b>			
<b>Supplier Comment:</b>			

**Overburden and Bedrock**

**Materials Interval**

<b>Formation ID:</b>	1005185652
<b>Layer:</b>	3
<b>Color:</b>	1
<b>General Color:</b>	WHITE
<b>Mat1:</b>	18
<b>Most Common Material:</b>	SANDSTONE
<b>Mat2:</b>	
<b>Mat2 Desc:</b>	
<b>Mat3:</b>	
<b>Mat3 Desc:</b>	
<b>Formation Top Depth:</b>	197.0
<b>Formation End Depth:</b>	233.0
<b>Formation End Depth UOM:</b>	ft

**Overburden and Bedrock**

**Materials Interval**

<b>Formation ID:</b>	1005185653
<b>Layer:</b>	4
<b>Color:</b>	1
<b>General Color:</b>	WHITE
<b>Mat1:</b>	18
<b>Most Common Material:</b>	SANDSTONE
<b>Mat2:</b>	
<b>Mat2 Desc:</b>	
<b>Mat3:</b>	
<b>Mat3 Desc:</b>	
<b>Formation Top Depth:</b>	233.0
<b>Formation End Depth:</b>	242.0
<b>Formation End Depth UOM:</b>	ft

**Overburden and Bedrock**

**Materials Interval**

<b>Formation ID:</b>	1005185651
----------------------	------------

<b>Map Key</b>	<b>Number of Records</b>	<b>Direction/ Distance (m)</b>	<b>Elev/Diff (m)</b>	<b>Site</b>	<b>DB</b>
<b>Layer:</b>		2			
<b>Color:</b>		2			
<b>General Color:</b>		GREY			
<b>Mat1:</b>		15			
<b>Most Common Material:</b>		LIMESTONE			
<b>Mat2:</b>					
<b>Mat2 Desc:</b>					
<b>Mat3:</b>					
<b>Mat3 Desc:</b>					
<b>Formation Top Depth:</b>		17.0			
<b>Formation End Depth:</b>		197.0			
<b>Formation End Depth UOM:</b>		ft			
<b><u>Overburden and Bedrock</u></b>					
<b><u>Materials Interval</u></b>					
<b>Formation ID:</b>		1005185650			
<b>Layer:</b>		1			
<b>Color:</b>					
<b>General Color:</b>					
<b>Mat1:</b>		28			
<b>Most Common Material:</b>		SAND			
<b>Mat2:</b>		13			
<b>Mat2 Desc:</b>		BOULDERS			
<b>Mat3:</b>					
<b>Mat3 Desc:</b>					
<b>Formation Top Depth:</b>		0.0			
<b>Formation End Depth:</b>		17.0			
<b>Formation End Depth UOM:</b>		ft			
<b><u>Annular Space/Abandonment</u></b>					
<b><u>Sealing Record</u></b>					
<b>Plug ID:</b>		1005185689			
<b>Layer:</b>		2			
<b>Plug From:</b>		123.0			
<b>Plug To:</b>		0.0			
<b>Plug Depth UOM:</b>		ft			
<b><u>Annular Space/Abandonment</u></b>					
<b><u>Sealing Record</u></b>					
<b>Plug ID:</b>		1005185688			
<b>Layer:</b>		1			
<b>Plug From:</b>		133.0			
<b>Plug To:</b>		123.0			
<b>Plug Depth UOM:</b>		ft			
<b><u>Method of Construction &amp; Well</u></b>					
<b><u>Use</u></b>					
<b>Method Construction ID:</b>		1005185687			
<b>Method Construction Code:</b>		5			
<b>Method Construction:</b>		Air Percussion			
<b>Other Method Construction:</b>					
<b><u>Pipe Information</u></b>					
<b>Pipe ID:</b>		1005185648			
<b>Casing No:</b>		0			
<b>Comment:</b>					
<b>Alt Name:</b>					

<b>Map Key</b>	<b>Number of Records</b>	<b>Direction/ Distance (m)</b>	<b>Elev/Diff (m)</b>	<b>Site</b>	<b>DB</b>
<b><u>Construction Record - Casing</u></b>					
<b>Casing ID:</b>		1005185658			
<b>Layer:</b>		2			
<b>Material:</b>		4			
<b>Open Hole or Material:</b>		OPEN HOLE			
<b>Depth From:</b>		133.0			
<b>Depth To:</b>		242.0			
<b>Casing Diameter:</b>		6.0			
<b>Casing Diameter UOM:</b>		inch			
<b>Casing Depth UOM:</b>		ft			
<b><u>Construction Record - Casing</u></b>					
<b>Casing ID:</b>		1005185657			
<b>Layer:</b>		1			
<b>Material:</b>		1			
<b>Open Hole or Material:</b>		STEEL			
<b>Depth From:</b>		-2.0			
<b>Depth To:</b>		133.0			
<b>Casing Diameter:</b>		6.25			
<b>Casing Diameter UOM:</b>		inch			
<b>Casing Depth UOM:</b>		ft			
<b><u>Construction Record - Screen</u></b>					
<b>Screen ID:</b>		1005185659			
<b>Layer:</b>					
<b>Slot:</b>					
<b>Screen Top Depth:</b>					
<b>Screen End Depth:</b>					
<b>Screen Material:</b>					
<b>Screen Depth UOM:</b>		ft			
<b>Screen Diameter UOM:</b>		inch			
<b>Screen Diameter:</b>					
<b><u>Results of Well Yield Testing</u></b>					
<b>Pumping Test Method Desc:</b>					
<b>Pump Test ID:</b>		1005185649			
<b>Pump Set At:</b>		200.0			
<b>Static Level:</b>		16.170000076293945			
<b>Final Level After Pumping:</b>		20.0			
<b>Recommended Pump Depth:</b>		100.0			
<b>Pumping Rate:</b>		20.0			
<b>Flowing Rate:</b>					
<b>Recommended Pump Rate:</b>		20.0			
<b>Levels UOM:</b>		ft			
<b>Rate UOM:</b>		GPM			
<b>Water State After Test Code:</b>		0			
<b>Water State After Test:</b>					
<b>Pumping Test Method:</b>		0			
<b>Pumping Duration HR:</b>		1			
<b>Pumping Duration MIN:</b>					
<b>Flowing:</b>					
<b><u>Draw Down &amp; Recovery</u></b>					
<b>Pump Test Detail ID:</b>		1005185667			
<b>Test Type:</b>		Recovery			
<b>Test Duration:</b>		4			



<b>Map Key</b>	<b>Number of Records</b>	<b>Direction/ Distance (m)</b>	<b>Elev/Diff (m)</b>	<b>Site</b>	<b>DB</b>
<b>Test Level:</b>		16.16699981689453			
<b>Test Level UOM:</b>		ft			
<b><u>Draw Down &amp; Recovery</u></b>					
<b>Pump Test Detail ID:</b>		1005185668			
<b>Test Type:</b>		Draw Down			
<b>Test Duration:</b>		5			
<b>Test Level:</b>		20.0			
<b>Test Level UOM:</b>		ft			
<b><u>Draw Down &amp; Recovery</u></b>					
<b>Pump Test Detail ID:</b>		1005185669			
<b>Test Type:</b>		Recovery			
<b>Test Duration:</b>		5			
<b>Test Level:</b>		16.16699981689453			
<b>Test Level UOM:</b>		ft			
<b><u>Draw Down &amp; Recovery</u></b>					
<b>Pump Test Detail ID:</b>		1005185682			
<b>Test Type:</b>		Draw Down			
<b>Test Duration:</b>		50			
<b>Test Level:</b>		20.0			
<b>Test Level UOM:</b>		ft			
<b><u>Draw Down &amp; Recovery</u></b>					
<b>Pump Test Detail ID:</b>		1005185685			
<b>Test Type:</b>		Recovery			
<b>Test Duration:</b>		60			
<b>Test Level:</b>		16.16699981689453			
<b>Test Level UOM:</b>		ft			
<b><u>Draw Down &amp; Recovery</u></b>					
<b>Pump Test Detail ID:</b>		1005185670			
<b>Test Type:</b>		Draw Down			
<b>Test Duration:</b>		10			
<b>Test Level:</b>		20.0			
<b>Test Level UOM:</b>		ft			
<b><u>Draw Down &amp; Recovery</u></b>					
<b>Pump Test Detail ID:</b>		1005185678			
<b>Test Type:</b>		Draw Down			
<b>Test Duration:</b>		30			
<b>Test Level:</b>		20.0			
<b>Test Level UOM:</b>		ft			
<b><u>Draw Down &amp; Recovery</u></b>					
<b>Pump Test Detail ID:</b>		1005185673			
<b>Test Type:</b>		Recovery			
<b>Test Duration:</b>		15			
<b>Test Level:</b>		16.16699981689453			
<b>Test Level UOM:</b>		ft			

<b>Map Key</b>	<b>Number of Records</b>	<b>Direction/ Distance (m)</b>	<b>Elev/Diff (m)</b>	<b>Site</b>	<b>DB</b>
<b><u>Draw Down &amp; Recovery</u></b>					
<b>Pump Test Detail ID:</b>			1005185677		
<b>Test Type:</b>			Recovery		
<b>Test Duration:</b>			25		
<b>Test Level:</b>			16.16699981689453		
<b>Test Level UOM:</b>			ft		
<b><u>Draw Down &amp; Recovery</u></b>					
<b>Pump Test Detail ID:</b>			1005185680		
<b>Test Type:</b>			Draw Down		
<b>Test Duration:</b>			40		
<b>Test Level:</b>			20.0		
<b>Test Level UOM:</b>			ft		
<b><u>Draw Down &amp; Recovery</u></b>					
<b>Pump Test Detail ID:</b>			1005185663		
<b>Test Type:</b>			Recovery		
<b>Test Duration:</b>			2		
<b>Test Level:</b>			16.25		
<b>Test Level UOM:</b>			ft		
<b><u>Draw Down &amp; Recovery</u></b>					
<b>Pump Test Detail ID:</b>			1005185665		
<b>Test Type:</b>			Recovery		
<b>Test Duration:</b>			3		
<b>Test Level:</b>			16.16699981689453		
<b>Test Level UOM:</b>			ft		
<b><u>Draw Down &amp; Recovery</u></b>					
<b>Pump Test Detail ID:</b>			1005185671		
<b>Test Type:</b>			Recovery		
<b>Test Duration:</b>			10		
<b>Test Level:</b>			16.16699981689453		
<b>Test Level UOM:</b>			ft		
<b><u>Draw Down &amp; Recovery</u></b>					
<b>Pump Test Detail ID:</b>			1005185675		
<b>Test Type:</b>			Recovery		
<b>Test Duration:</b>			20		
<b>Test Level:</b>			16.16699981689453		
<b>Test Level UOM:</b>			ft		
<b><u>Draw Down &amp; Recovery</u></b>					
<b>Pump Test Detail ID:</b>			1005185683		
<b>Test Type:</b>			Recovery		
<b>Test Duration:</b>			50		
<b>Test Level:</b>			16.16699981689453		
<b>Test Level UOM:</b>			ft		
<b><u>Draw Down &amp; Recovery</u></b>					
<b>Pump Test Detail ID:</b>			1005185672		
<b>Test Type:</b>			Draw Down		

<i>Map Key</i>	<i>Number of Records</i>	<i>Direction/ Distance (m)</i>	<i>Elev/Diff (m)</i>	<i>Site</i>	<i>DB</i>
<i>Test Duration:</i>		15			
<i>Test Level:</i>		20.0			
<i>Test Level UOM:</i>		ft			
<b><u>Draw Down &amp; Recovery</u></b>					
<i>Pump Test Detail ID:</i>		1005185674			
<i>Test Type:</i>		Draw Down			
<i>Test Duration:</i>		20			
<i>Test Level:</i>		20.0			
<i>Test Level UOM:</i>		ft			
<b><u>Draw Down &amp; Recovery</u></b>					
<i>Pump Test Detail ID:</i>		1005185666			
<i>Test Type:</i>		Draw Down			
<i>Test Duration:</i>		4			
<i>Test Level:</i>		20.0			
<i>Test Level UOM:</i>		ft			
<b><u>Draw Down &amp; Recovery</u></b>					
<i>Pump Test Detail ID:</i>		1005185679			
<i>Test Type:</i>		Recovery			
<i>Test Duration:</i>		30			
<i>Test Level:</i>		16.16699981689453			
<i>Test Level UOM:</i>		ft			
<b><u>Draw Down &amp; Recovery</u></b>					
<i>Pump Test Detail ID:</i>		1005185660			
<i>Test Type:</i>		Draw Down			
<i>Test Duration:</i>		1			
<i>Test Level:</i>		19.41699981689453			
<i>Test Level UOM:</i>		ft			
<b><u>Draw Down &amp; Recovery</u></b>					
<i>Pump Test Detail ID:</i>		1005185664			
<i>Test Type:</i>		Draw Down			
<i>Test Duration:</i>		3			
<i>Test Level:</i>		198.0			
<i>Test Level UOM:</i>		ft			
<b><u>Draw Down &amp; Recovery</u></b>					
<i>Pump Test Detail ID:</i>		1005185676			
<i>Test Type:</i>		Draw Down			
<i>Test Duration:</i>		25			
<i>Test Level:</i>		20.0			
<i>Test Level UOM:</i>		ft			
<b><u>Draw Down &amp; Recovery</u></b>					
<i>Pump Test Detail ID:</i>		1005185681			
<i>Test Type:</i>		Recovery			
<i>Test Duration:</i>		40			
<i>Test Level:</i>		16.16699981689453			
<i>Test Level UOM:</i>		ft			

<i>Map Key</i>	<i>Number of Records</i>	<i>Direction/ Distance (m)</i>	<i>Elev/Diff (m)</i>	<i>Site</i>	<i>DB</i>
----------------	--------------------------	--------------------------------	----------------------	-------------	-----------

Draw Down & Recovery

**Pump Test Detail ID:** 1005185684  
**Test Type:** Draw Down  
**Test Duration:** 60  
**Test Level:** 20.0  
**Test Level UOM:** ft

Draw Down & Recovery

**Pump Test Detail ID:** 1005185661  
**Test Type:** Recovery  
**Test Duration:** 1  
**Test Level:** 18.0  
**Test Level UOM:** ft

Draw Down & Recovery

**Pump Test Detail ID:** 1005185662  
**Test Type:** Draw Down  
**Test Duration:** 2  
**Test Level:** 19.58300018310547  
**Test Level UOM:** ft

Water Details

**Water ID:** 1005185656  
**Layer:** 1  
**Kind Code:** 8  
**Kind:** Untested  
**Water Found Depth:** 233.0  
**Water Found Depth UOM:** ft

Hole Diameter

**Hole ID:** 1005185654  
**Diameter:** 9.75  
**Depth From:** 0.0  
**Depth To:** 133.0  
**Hole Depth UOM:** ft  
**Hole Diameter UOM:** inch

Hole Diameter

**Hole ID:** 1005185655  
**Diameter:** 6.0  
**Depth From:** 133.0  
**Depth To:** 242.0  
**Hole Depth UOM:** ft  
**Hole Diameter UOM:** inch

Links

<b>Bore Hole ID:</b>	1004860573	<b>Tag No:</b>	A144724
<b>Depth M:</b>	73.7616	<b>Contractor:</b>	1119
<b>Year Completed:</b>	2014	<b>Path:</b>	722\7222329.pdf
<b>Well Completed Dt:</b>	2014/05/20	<b>Latitude:</b>	45.2413806533614
<b>Audit No:</b>	Z166894	<b>Longitude:</b>	-75.5924417979668

Map Key	Number of Records	Direction/ Distance (m)	Elev/Diff (m)	Site	DB
<a href="#">57</a>	1 of 1	NNW/131.2	102.0 / 2.08	1817 CEDARLAKES WAY lot 7 con 3 OSGOODE ON	WWIS

<b>Well ID:</b>	7209277	<b>Flowing (Y/N):</b>	
<b>Construction Date:</b>		<b>Flow Rate:</b>	
<b>Use 1st:</b>	Domestic	<b>Data Entry Status:</b>	
<b>Use 2nd:</b>		<b>Data Src:</b>	
<b>Final Well Status:</b>	Water Supply	<b>Date Received:</b>	10-Oct-2013 00:00:00
<b>Water Type:</b>		<b>Selected Flag:</b>	TRUE
<b>Casing Material:</b>		<b>Abandonment Rec:</b>	
<b>Audit No:</b>	Z155209	<b>Contractor:</b>	1119
<b>Tag:</b>	A128098	<b>Form Version:</b>	7
<b>Constructn Method:</b>		<b>Owner:</b>	
<b>Elevation (m):</b>		<b>County:</b>	OTTAWA-CARLETON
<b>Elevatn Reliabilty:</b>		<b>Lot:</b>	007
<b>Depth to Bedrock:</b>		<b>Concession:</b>	03
<b>Well Depth:</b>		<b>Concession Name:</b>	CON
<b>Overburden/Bedrock:</b>		<b>Easting NAD83:</b>	
<b>Pump Rate:</b>		<b>Northing NAD83:</b>	
<b>Static Water Level:</b>		<b>Zone:</b>	
<b>Clear/Cloudy:</b>		<b>UTM Reliability:</b>	
<b>Municipality:</b>	OSGOODE TOWNSHIP		
<b>Site Info:</b>			

**PDF URL (Map):** [https://d2khazk8e83rdv.cloudfront.net/moe\\_mapping/downloads/2Water/Wells\\_pdfs/720\7209277.pdf](https://d2khazk8e83rdv.cloudfront.net/moe_mapping/downloads/2Water/Wells_pdfs/720\7209277.pdf)

#### Additional Detail(s) (Map)

<b>Well Completed Date:</b>	2013/08/26
<b>Year Completed:</b>	2013
<b>Depth (m):</b>	60.96
<b>Latitude:</b>	45.2415897919922
<b>Longitude:</b>	-75.5920362418157
<b>Path:</b>	720\7209277.pdf

#### Bore Hole Information

<b>Bore Hole ID:</b>	1004599273	<b>Elevation:</b>	
<b>DP2BR:</b>		<b>Elevrc:</b>	
<b>Spatial Status:</b>		<b>Zone:</b>	18
<b>Code OB:</b>		<b>East83:</b>	453535.00
<b>Code OB Desc:</b>		<b>North83:</b>	5009959.00
<b>Open Hole:</b>		<b>Org CS:</b>	UTM83
<b>Cluster Kind:</b>		<b>UTMRC:</b>	5
<b>Date Completed:</b>	26-Aug-2013 00:00:00	<b>UTMRC Desc:</b>	margin of error : 100 m - 300 m
<b>Remarks:</b>		<b>Location Method:</b>	wwr
<b>Loc Method Desc:</b>	on Water Well Record		
<b>Elevrc Desc:</b>			
<b>Location Source Date:</b>			
<b>Improvement Location Source:</b>			
<b>Improvement Location Method:</b>			
<b>Source Revision Comment:</b>			
<b>Supplier Comment:</b>			

#### Overburden and Bedrock Materials Interval

<b>Formation ID:</b>	1004669396
<b>Layer:</b>	2
<b>Color:</b>	2
<b>General Color:</b>	GREY
<b>Mat1:</b>	15
<b>Most Common Material:</b>	LIMESTONE

<b>Map Key</b>	<b>Number of Records</b>	<b>Direction/ Distance (m)</b>	<b>Elev/Diff (m)</b>	<b>Site</b>	<b>DB</b>
<b>Mat2:</b>					
<b>Mat2 Desc:</b>					
<b>Mat3:</b>					
<b>Mat3 Desc:</b>					
<b>Formation Top Depth:</b>		14.0			
<b>Formation End Depth:</b>		182.0			
<b>Formation End Depth UOM:</b>		ft			
 <b><u>Overburden and Bedrock</u></b>					
<b><u>Materials Interval</u></b>					
<b>Formation ID:</b>		1004669397			
<b>Layer:</b>		3			
<b>Color:</b>		2			
<b>General Color:</b>		GREY			
<b>Mat1:</b>		15			
<b>Most Common Material:</b>		LIMESTONE			
<b>Mat2:</b>					
<b>Mat2 Desc:</b>					
<b>Mat3:</b>					
<b>Mat3 Desc:</b>					
<b>Formation Top Depth:</b>		182.0			
<b>Formation End Depth:</b>		194.0			
<b>Formation End Depth UOM:</b>		ft			
 <b><u>Overburden and Bedrock</u></b>					
<b><u>Materials Interval</u></b>					
<b>Formation ID:</b>		1004669395			
<b>Layer:</b>		1			
<b>Color:</b>					
<b>General Color:</b>					
<b>Mat1:</b>		28			
<b>Most Common Material:</b>		SAND			
<b>Mat2:</b>		11			
<b>Mat2 Desc:</b>		GRAVEL			
<b>Mat3:</b>		13			
<b>Mat3 Desc:</b>		BOULDERS			
<b>Formation Top Depth:</b>		0.0			
<b>Formation End Depth:</b>		14.0			
<b>Formation End Depth UOM:</b>		ft			
 <b><u>Overburden and Bedrock</u></b>					
<b><u>Materials Interval</u></b>					
<b>Formation ID:</b>		1004669398			
<b>Layer:</b>		4			
<b>Color:</b>		2			
<b>General Color:</b>		GREY			
<b>Mat1:</b>		15			
<b>Most Common Material:</b>		LIMESTONE			
<b>Mat2:</b>					
<b>Mat2 Desc:</b>					
<b>Mat3:</b>					
<b>Mat3 Desc:</b>					
<b>Formation Top Depth:</b>		194.0			
<b>Formation End Depth:</b>		200.0			
<b>Formation End Depth UOM:</b>		ft			
 <b><u>Annular Space/Abandonment</u></b>					
<b><u>Sealing Record</u></b>					

<b>Map Key</b>	<b>Number of Records</b>	<b>Direction/ Distance (m)</b>	<b>Elev/Diff (m)</b>	<b>Site</b>	<b>DB</b>
<b>Plug ID:</b>		1004669434			
<b>Layer:</b>		1			
<b>Plug From:</b>		133.0			
<b>Plug To:</b>		123.0			
<b>Plug Depth UOM:</b>		ft			
<b><u>Annular Space/Abandonment Sealing Record</u></b>					
<b>Plug ID:</b>		1004669435			
<b>Layer:</b>		2			
<b>Plug From:</b>		123.0			
<b>Plug To:</b>		0.0			
<b>Plug Depth UOM:</b>		ft			
<b><u>Method of Construction &amp; Well Use</u></b>					
<b>Method Construction ID:</b>		1004669433			
<b>Method Construction Code:</b>		5			
<b>Method Construction:</b>		Air Percussion			
<b>Other Method Construction:</b>					
<b><u>Pipe Information</u></b>					
<b>Pipe ID:</b>		1004669393			
<b>Casing No:</b>		0			
<b>Comment:</b>					
<b>Alt Name:</b>					
<b><u>Construction Record - Casing</u></b>					
<b>Casing ID:</b>		1004669404			
<b>Layer:</b>		2			
<b>Material:</b>		4			
<b>Open Hole or Material:</b>		OPEN HOLE			
<b>Depth From:</b>		133.0			
<b>Depth To:</b>		200.0			
<b>Casing Diameter:</b>		5.875			
<b>Casing Diameter UOM:</b>		inch			
<b>Casing Depth UOM:</b>		ft			
<b><u>Construction Record - Casing</u></b>					
<b>Casing ID:</b>		1004669403			
<b>Layer:</b>		1			
<b>Material:</b>		1			
<b>Open Hole or Material:</b>		STEEL			
<b>Depth From:</b>		2.0			
<b>Depth To:</b>		133.0			
<b>Casing Diameter:</b>		6.25			
<b>Casing Diameter UOM:</b>		inch			
<b>Casing Depth UOM:</b>		ft			
<b><u>Construction Record - Screen</u></b>					
<b>Screen ID:</b>		1004669405			
<b>Layer:</b>					
<b>Slot:</b>					
<b>Screen Top Depth:</b>					
<b>Screen End Depth:</b>					

<b>Map Key</b>	<b>Number of Records</b>	<b>Direction/ Distance (m)</b>	<b>Elev/Diff (m)</b>	<b>Site</b>	<b>DB</b>
<b>Screen Material:</b>					
<b>Screen Depth UOM:</b>		ft			
<b>Screen Diameter UOM:</b>		inch			
<b>Screen Diameter:</b>					
 <b><u>Results of Well Yield Testing</u></b>					
<b>Pumping Test Method Desc:</b>					
<b>Pump Test ID:</b>		1004669394			
<b>Pump Set At:</b>		190.0			
<b>Static Level:</b>		23.299999237060547			
<b>Final Level After Pumping:</b>		24.700000762939453			
<b>Recommended Pump Depth:</b>		100.0			
<b>Pumping Rate:</b>		20.0			
<b>Flowing Rate:</b>					
<b>Recommended Pump Rate:</b>		20.0			
<b>Levels UOM:</b>		ft			
<b>Rate UOM:</b>		GPM			
<b>Water State After Test Code:</b>		3			
<b>Water State After Test:</b>		OTHER			
<b>Pumping Test Method:</b>		0			
<b>Pumping Duration HR:</b>		1			
<b>Pumping Duration MIN:</b>		0			
<b>Flowing:</b>					
 <b><u>Draw Down &amp; Recovery</u></b>					
<b>Pump Test Detail ID:</b>		1004669412			
<b>Test Type:</b>		Draw Down			
<b>Test Duration:</b>		4			
<b>Test Level:</b>		24.600000381469727			
<b>Test Level UOM:</b>		ft			
 <b><u>Draw Down &amp; Recovery</u></b>					
<b>Pump Test Detail ID:</b>		1004669416			
<b>Test Type:</b>		Draw Down			
<b>Test Duration:</b>		10			
<b>Test Level:</b>		24.600000381469727			
<b>Test Level UOM:</b>		ft			
 <b><u>Draw Down &amp; Recovery</u></b>					
<b>Pump Test Detail ID:</b>		1004669415			
<b>Test Type:</b>		Recovery			
<b>Test Duration:</b>		5			
<b>Test Level:</b>		23.299999237060547			
<b>Test Level UOM:</b>		ft			
 <b><u>Draw Down &amp; Recovery</u></b>					
<b>Pump Test Detail ID:</b>		1004669419			
<b>Test Type:</b>		Recovery			
<b>Test Duration:</b>		15			
<b>Test Level:</b>		23.299999237060547			
<b>Test Level UOM:</b>		ft			
 <b><u>Draw Down &amp; Recovery</u></b>					
<b>Pump Test Detail ID:</b>		1004669425			
<b>Test Type:</b>		Recovery			



<i>Map Key</i>	<i>Number of Records</i>	<i>Direction/ Distance (m)</i>	<i>Elev/Diff (m)</i>	<i>Site</i>	<i>DB</i>
<i>Test Duration:</i>		30			
<i>Test Level:</i>		23.299999237060547			
<i>Test Level UOM:</i>		ft			
<b><u>Draw Down &amp; Recovery</u></b>					
<i>Pump Test Detail ID:</i>		1004669429			
<i>Test Type:</i>		Recovery			
<i>Test Duration:</i>		50			
<i>Test Level:</i>		23.299999237060547			
<i>Test Level UOM:</i>		ft			
<b><u>Draw Down &amp; Recovery</u></b>					
<i>Pump Test Detail ID:</i>		1004669409			
<i>Test Type:</i>		Recovery			
<i>Test Duration:</i>		2			
<i>Test Level:</i>		23.299999237060547			
<i>Test Level UOM:</i>		ft			
<b><u>Draw Down &amp; Recovery</u></b>					
<i>Pump Test Detail ID:</i>		1004669411			
<i>Test Type:</i>		Recovery			
<i>Test Duration:</i>		3			
<i>Test Level:</i>		23.299999237060547			
<i>Test Level UOM:</i>		ft			
<b><u>Draw Down &amp; Recovery</u></b>					
<i>Pump Test Detail ID:</i>		1004669417			
<i>Test Type:</i>		Recovery			
<i>Test Duration:</i>		10			
<i>Test Level:</i>		23.299999237060547			
<i>Test Level UOM:</i>		ft			
<b><u>Draw Down &amp; Recovery</u></b>					
<i>Pump Test Detail ID:</i>		1004669423			
<i>Test Type:</i>		Recovery			
<i>Test Duration:</i>		25			
<i>Test Level:</i>		23.299999237060547			
<i>Test Level UOM:</i>		ft			
<b><u>Draw Down &amp; Recovery</u></b>					
<i>Pump Test Detail ID:</i>		1004669430			
<i>Test Type:</i>		Draw Down			
<i>Test Duration:</i>		60			
<i>Test Level:</i>		24.700000762939453			
<i>Test Level UOM:</i>		ft			
<b><u>Draw Down &amp; Recovery</u></b>					
<i>Pump Test Detail ID:</i>		1004669407			
<i>Test Type:</i>		Recovery			
<i>Test Duration:</i>		1			
<i>Test Level:</i>		23.299999237060547			
<i>Test Level UOM:</i>		ft			

<i>Map Key</i>	<i>Number of Records</i>	<i>Direction/ Distance (m)</i>	<i>Elev/Diff (m)</i>	<i>Site</i>	<i>DB</i>
<b><u>Draw Down &amp; Recovery</u></b>					
<b>Pump Test Detail ID:</b>			1004669408		
<b>Test Type:</b>			Draw Down		
<b>Test Duration:</b>			2		
<b>Test Level:</b>			24.600000381469727		
<b>Test Level UOM:</b>			ft		
<b><u>Draw Down &amp; Recovery</u></b>					
<b>Pump Test Detail ID:</b>			1004669413		
<b>Test Type:</b>			Recovery		
<b>Test Duration:</b>			4		
<b>Test Level:</b>			23.299999237060547		
<b>Test Level UOM:</b>			ft		
<b><u>Draw Down &amp; Recovery</u></b>					
<b>Pump Test Detail ID:</b>			1004669422		
<b>Test Type:</b>			Draw Down		
<b>Test Duration:</b>			25		
<b>Test Level:</b>			24.700000762939453		
<b>Test Level UOM:</b>			ft		
<b><u>Draw Down &amp; Recovery</u></b>					
<b>Pump Test Detail ID:</b>			1004669426		
<b>Test Type:</b>			Draw Down		
<b>Test Duration:</b>			40		
<b>Test Level:</b>			24.700000762939453		
<b>Test Level UOM:</b>			ft		
<b><u>Draw Down &amp; Recovery</u></b>					
<b>Pump Test Detail ID:</b>			1004669428		
<b>Test Type:</b>			Draw Down		
<b>Test Duration:</b>			50		
<b>Test Level:</b>			24.700000762939453		
<b>Test Level UOM:</b>			ft		
<b><u>Draw Down &amp; Recovery</u></b>					
<b>Pump Test Detail ID:</b>			1004669410		
<b>Test Type:</b>			Draw Down		
<b>Test Duration:</b>			3		
<b>Test Level:</b>			24.600000381469727		
<b>Test Level UOM:</b>			ft		
<b><u>Draw Down &amp; Recovery</u></b>					
<b>Pump Test Detail ID:</b>			1004669406		
<b>Test Type:</b>			Draw Down		
<b>Test Duration:</b>			1		
<b>Test Level:</b>			24.600000381469727		
<b>Test Level UOM:</b>			ft		
<b><u>Draw Down &amp; Recovery</u></b>					
<b>Pump Test Detail ID:</b>			1004669418		

<b>Map Key</b>	<b>Number of Records</b>	<b>Direction/ Distance (m)</b>	<b>Elev/Diff (m)</b>	<b>Site</b>	<b>DB</b>
<b>Test Type:</b>		Draw Down			
<b>Test Duration:</b>		15			
<b>Test Level:</b>		24.700000762939453			
<b>Test Level UOM:</b>		ft			
<b><u>Draw Down &amp; Recovery</u></b>					
<b>Pump Test Detail ID:</b>		1004669420			
<b>Test Type:</b>		Draw Down			
<b>Test Duration:</b>		20			
<b>Test Level:</b>		24.700000762939453			
<b>Test Level UOM:</b>		ft			
<b><u>Draw Down &amp; Recovery</u></b>					
<b>Pump Test Detail ID:</b>		1004669424			
<b>Test Type:</b>		Draw Down			
<b>Test Duration:</b>		30			
<b>Test Level:</b>		24.700000762939453			
<b>Test Level UOM:</b>		ft			
<b><u>Draw Down &amp; Recovery</u></b>					
<b>Pump Test Detail ID:</b>		1004669414			
<b>Test Type:</b>		Draw Down			
<b>Test Duration:</b>		5			
<b>Test Level:</b>		24.600000381469727			
<b>Test Level UOM:</b>		ft			
<b><u>Draw Down &amp; Recovery</u></b>					
<b>Pump Test Detail ID:</b>		1004669421			
<b>Test Type:</b>		Recovery			
<b>Test Duration:</b>		20			
<b>Test Level:</b>		23.299999237060547			
<b>Test Level UOM:</b>		ft			
<b><u>Draw Down &amp; Recovery</u></b>					
<b>Pump Test Detail ID:</b>		1004669431			
<b>Test Type:</b>		Recovery			
<b>Test Duration:</b>		60			
<b>Test Level:</b>		23.299999237060547			
<b>Test Level UOM:</b>		ft			
<b><u>Draw Down &amp; Recovery</u></b>					
<b>Pump Test Detail ID:</b>		1004669427			
<b>Test Type:</b>		Recovery			
<b>Test Duration:</b>		40			
<b>Test Level:</b>		23.299999237060547			
<b>Test Level UOM:</b>		ft			
<b><u>Water Details</u></b>					
<b>Water ID:</b>		1004669402			
<b>Layer:</b>		2			
<b>Kind Code:</b>		8			
<b>Kind:</b>		Untested			
<b>Water Found Depth:</b>		194.0			

Map Key	Number of Records	Direction/ Distance (m)	Elev/Diff (m)	Site	DB
---------	-------------------	----------------------------	------------------	------	----

Water Found Depth UOM: ft

Water Details

Water ID: 1004669401  
 Layer: 1  
 Kind Code: 8  
 Kind: Untested  
 Water Found Depth: 182.0  
 Water Found Depth UOM: ft

Hole Diameter

Hole ID: 1004669400  
 Diameter: 5.875  
 Depth From: 133.0  
 Depth To: 200.0  
 Hole Depth UOM: ft  
 Hole Diameter UOM: inch

Hole Diameter

Hole ID: 1004669399  
 Diameter: 9.75  
 Depth From: 0.0  
 Depth To: 133.0  
 Hole Depth UOM: ft  
 Hole Diameter UOM: inch

Links

Bore Hole ID:	1004599273	Tag No:	A128098
Depth M:	60.96	Contractor:	1119
Year Completed:	2013	Path:	720\7209277.pdf
Well Completed Dt:	2013/08/26	Latitude:	45.2415897919922
Audit No:	Z155209	Longitude:	-75.5920362418157

<a href="#">58</a>	1 of 1	W/132.0	97.9 / -2.00	lot 8 con 3 ON	WWIS
--------------------	--------	---------	--------------	-------------------	------

Well ID:	1532051	Flowing (Y/N):	
Construction Date:		Flow Rate:	
Use 1st:	Domestic	Data Entry Status:	
Use 2nd:		Data Src:	1
Final Well Status:	Water Supply	Date Received:	18-Jul-2001 00:00:00
Water Type:		Selected Flag:	TRUE
Casing Material:		Abandonment Rec:	
Audit No:	230135	Contractor:	1558
Tag:		Form Version:	1
Constructn Method:		Owner:	
Elevation (m):		County:	OTTAWA-CARLETON
Elevatn Reliabilty:		Lot:	008
Depth to Bedrock:		Concession:	03
Well Depth:		Concession Name:	CON
Overburden/Bedrock:		Easting NAD83:	
Pump Rate:		Northing NAD83:	
Static Water Level:		Zone:	
Clear/Cloudy:		UTM Reliability:	
Municipality:	OSGOODE TOWNSHIP		
Site Info:			

PDF URL (Map): [https://d2khazk8e83rdv.cloudfront.net/moe\\_mapping/downloads/2Water/Wells\\_pdfs/153\1532051.pdf](https://d2khazk8e83rdv.cloudfront.net/moe_mapping/downloads/2Water/Wells_pdfs/153\1532051.pdf)

Map Key	Number of Records	Direction/ Distance (m)	Elev/Diff (m)	Site	DB
---------	-------------------	----------------------------	------------------	------	----

**Additional Detail(s) (Map)**

Well Completed Date: 2001/06/19  
Year Completed: 2001  
Depth (m): 78.6384  
Latitude: 45.2372220066067  
Longitude: -75.5993294562873  
Path: 153\1532051.pdf

**Bore Hole Information**

<b>Bore Hole ID:</b>	10516501	<b>Elevation:</b>	
<b>DP2BR:</b>		<b>Elevrc:</b>	
<b>Spatial Status:</b>		<b>Zone:</b>	18
<b>Code OB:</b>		<b>East83:</b>	452959.00
<b>Code OB Desc:</b>		<b>North83:</b>	5009478.00
<b>Open Hole:</b>		<b>Org CS:</b>	N83
<b>Cluster Kind:</b>		<b>UTMRC:</b>	3
<b>Date Completed:</b>	19-Jun-2001 00:00:00	<b>UTMRC Desc:</b>	margin of error : 10 - 30 m
<b>Remarks:</b>		<b>Location Method:</b>	
<b>Loc Method Desc:</b>			
<b>Elevrc Desc:</b>			
<b>Location Source Date:</b>			
<b>Improvement Location Source:</b>			
<b>Improvement Location Method:</b>			
<b>Source Revision Comment:</b>			
<b>Supplier Comment:</b>			

**Overburden and Bedrock**

**Materials Interval**

**Formation ID:** 932831683  
**Layer:** 1  
**Color:** 6  
**General Color:** BROWN  
**Mat1:** 28  
**Most Common Material:** SAND  
**Mat2:**  
**Mat2 Desc:**  
**Mat3:**  
**Mat3 Desc:**  
**Formation Top Depth:** 0.0  
**Formation End Depth:** 8.0  
**Formation End Depth UOM:** ft

**Overburden and Bedrock**

**Materials Interval**

**Formation ID:** 932831685  
**Layer:** 3  
**Color:** 2  
**General Color:** GREY  
**Mat1:** 28  
**Most Common Material:** SAND  
**Mat2:** 11  
**Mat2 Desc:** GRAVEL  
**Mat3:** 13  
**Mat3 Desc:** BOULDERS  
**Formation Top Depth:** 26.0  
**Formation End Depth:** 32.0  
**Formation End Depth UOM:** ft

<b>Map Key</b>	<b>Number of Records</b>	<b>Direction/ Distance (m)</b>	<b>Elev/Diff (m)</b>	<b>Site</b>	<b>DB</b>
----------------	--------------------------	------------------------------------	--------------------------	-------------	-----------

**Overburden and Bedrock  
Materials Interval**

**Formation ID:** 932831686  
**Layer:** 4  
**Color:** 2  
**General Color:** GREY  
**Mat1:** 15  
**Most Common Material:** LIMESTONE  
**Mat2:**  
**Mat2 Desc:**  
**Mat3:**  
**Mat3 Desc:**  
**Formation Top Depth:** 32.0  
**Formation End Depth:** 130.0  
**Formation End Depth UOM:** ft

**Overburden and Bedrock  
Materials Interval**

**Formation ID:** 932831687  
**Layer:** 5  
**Color:** 2  
**General Color:** GREY  
**Mat1:** 18  
**Most Common Material:** SANDSTONE  
**Mat2:**  
**Mat2 Desc:**  
**Mat3:**  
**Mat3 Desc:**  
**Formation Top Depth:** 130.0  
**Formation End Depth:** 258.0  
**Formation End Depth UOM:** ft

**Overburden and Bedrock  
Materials Interval**

**Formation ID:** 932831684  
**Layer:** 2  
**Color:** 2  
**General Color:** GREY  
**Mat1:** 28  
**Most Common Material:** SAND  
**Mat2:**  
**Mat2 Desc:**  
**Mat3:**  
**Mat3 Desc:**  
**Formation Top Depth:** 8.0  
**Formation End Depth:** 26.0  
**Formation End Depth UOM:** ft

**Annular Space/Abandonment  
Sealing Record**

**Plug ID:** 933219509  
**Layer:** 1  
**Plug From:** 0.0  
**Plug To:** 35.0  
**Plug Depth UOM:** ft

**Method of Construction & Well**

<b>Map Key</b>	<b>Number of Records</b>	<b>Direction/ Distance (m)</b>	<b>Elev/Diff (m)</b>	<b>Site</b>	<b>DB</b>
<b><u>Use</u></b>					
<b>Method Construction ID:</b>		961532051			
<b>Method Construction Code:</b>		4			
<b>Method Construction:</b>		Rotary (Air)			
<b>Other Method Construction:</b>					
<b><u>Pipe Information</u></b>					
<b>Pipe ID:</b>		11065071			
<b>Casing No:</b>		1			
<b>Comment:</b>					
<b>Alt Name:</b>					
<b><u>Construction Record - Casing</u></b>					
<b>Casing ID:</b>		930093987			
<b>Layer:</b>		3			
<b>Material:</b>		4			
<b>Open Hole or Material:</b>		OPEN HOLE			
<b>Depth From:</b>					
<b>Depth To:</b>					
<b>Casing Diameter:</b>		5.0			
<b>Casing Diameter UOM:</b>		inch			
<b>Casing Depth UOM:</b>		ft			
<b><u>Construction Record - Casing</u></b>					
<b>Casing ID:</b>		930093986			
<b>Layer:</b>		2			
<b>Material:</b>		4			
<b>Open Hole or Material:</b>		OPEN HOLE			
<b>Depth From:</b>					
<b>Depth To:</b>					
<b>Casing Diameter:</b>		6.0			
<b>Casing Diameter UOM:</b>		inch			
<b>Casing Depth UOM:</b>		ft			
<b><u>Construction Record - Casing</u></b>					
<b>Casing ID:</b>		930093985			
<b>Layer:</b>		1			
<b>Material:</b>		1			
<b>Open Hole or Material:</b>		STEEL			
<b>Depth From:</b>					
<b>Depth To:</b>					
<b>Casing Diameter:</b>		6.0			
<b>Casing Diameter UOM:</b>		inch			
<b>Casing Depth UOM:</b>		ft			
<b><u>Results of Well Yield Testing</u></b>					
<b>Pumping Test Method Desc:</b>		PUMP			
<b>Pump Test ID:</b>		991532051			
<b>Pump Set At:</b>					
<b>Static Level:</b>		22.0			
<b>Final Level After Pumping:</b>		150.0			
<b>Recommended Pump Depth:</b>		200.0			
<b>Pumping Rate:</b>		10.0			
<b>Flowing Rate:</b>					
<b>Recommended Pump Rate:</b>		5.0			
<b>Levels UOM:</b>		ft			

Map Key	Number of Records	Direction/ Distance (m)	Elev/Diff (m)	Site	DB
<b>Rate UOM:</b>		GPM			
<b>Water State After Test Code:</b>		2			
<b>Water State After Test:</b>		CLOUDY			
<b>Pumping Test Method:</b>		1			
<b>Pumping Duration HR:</b>		1			
<b>Pumping Duration MIN:</b>					
<b>Flowing:</b>		No			
 <b><u>Draw Down &amp; Recovery</u></b>					
<b>Pump Test Detail ID:</b>		934398280			
<b>Test Type:</b>		Draw Down			
<b>Test Duration:</b>		30			
<b>Test Level:</b>		150.0			
<b>Test Level UOM:</b>		ft			
 <b><u>Draw Down &amp; Recovery</u></b>					
<b>Pump Test Detail ID:</b>		934659774			
<b>Test Type:</b>		Draw Down			
<b>Test Duration:</b>		45			
<b>Test Level:</b>		200.0			
<b>Test Level UOM:</b>		ft			
 <b><u>Draw Down &amp; Recovery</u></b>					
<b>Pump Test Detail ID:</b>		934916661			
<b>Test Type:</b>		Draw Down			
<b>Test Duration:</b>		60			
<b>Test Level:</b>		255.0			
<b>Test Level UOM:</b>		ft			
 <b><u>Draw Down &amp; Recovery</u></b>					
<b>Pump Test Detail ID:</b>		934115221			
<b>Test Type:</b>		Draw Down			
<b>Test Duration:</b>		15			
<b>Test Level:</b>		150.0			
<b>Test Level UOM:</b>		ft			
 <b><u>Water Details</u></b>					
<b>Water ID:</b>		934008129			
<b>Layer:</b>		1			
<b>Kind Code:</b>		5			
<b>Kind:</b>		Not stated			
<b>Water Found Depth:</b>		250.0			
<b>Water Found Depth UOM:</b>		ft			
 <b><u>Links</u></b>					
<b>Bore Hole ID:</b>		10516501		<b>Tag No:</b>	
<b>Depth M:</b>		78.6384		<b>Contractor:</b>	
<b>Year Completed:</b>		2001		153\1532051.pdf	
<b>Well Completed Dt:</b>		2001/06/19		<b>Latitude:</b>	
<b>Audit No:</b>		230135		<b>Longitude:</b>	
				45.2372220066067	
				-75.5993294562873	

59

1 of 1

NE/132.0

101.0 / 1.09

lot 7 con 4  
ON

WWIS



Map Key	Number of Records	Direction/ Distance (m)	Elev/Diff (m)	Site	DB
<b>Well ID:</b>	1514884			<b>Flowing (Y/N):</b>	
<b>Construction Date:</b>				<b>Flow Rate:</b>	
<b>Use 1st:</b>	Domestic			<b>Data Entry Status:</b>	
<b>Use 2nd:</b>	0			<b>Data Src:</b>	1
<b>Final Well Status:</b>	Water Supply			<b>Date Received:</b>	22-Aug-1975 00:00:00
<b>Water Type:</b>				<b>Selected Flag:</b>	TRUE
<b>Casing Material:</b>				<b>Abandonment Rec:</b>	
<b>Audit No:</b>				<b>Contractor:</b>	3644
<b>Tag:</b>				<b>Form Version:</b>	1
<b>Constructn Method:</b>				<b>Owner:</b>	
<b>Elevation (m):</b>				<b>County:</b>	OTTAWA-CARLETON
<b>Elevatn Reliabilty:</b>				<b>Lot:</b>	007
<b>Depth to Bedrock:</b>				<b>Concession:</b>	04
<b>Well Depth:</b>				<b>Concession Name:</b>	CON
<b>Overburden/Bedrock:</b>				<b>Easting NAD83:</b>	
<b>Pump Rate:</b>				<b>Northing NAD83:</b>	
<b>Static Water Level:</b>				<b>Zone:</b>	
<b>Clear/Cloudy:</b>				<b>UTM Reliability:</b>	
<b>Municipality:</b>		OSGOODE TOWNSHIP			
<b>Site Info:</b>					

**PDF URL (Map):** [https://d2khazk8e83rdv.cloudfront.net/moe\\_mapping/downloads/2Water/Wells\\_pdfs/151\1514884.pdf](https://d2khazk8e83rdv.cloudfront.net/moe_mapping/downloads/2Water/Wells_pdfs/151\1514884.pdf)

**Additional Detail(s) (Map)**

**Well Completed Date:** 1975/06/26  
**Year Completed:** 1975  
**Depth (m):** 16.764  
**Latitude:** 45.2439122920561  
**Longitude:** -75.5850292882431  
**Path:** 151\1514884.pdf

**Bore Hole Information**

<b>Bore Hole ID:</b>	10036852	<b>Elevation:</b>	
<b>DP2BR:</b>		<b>Elevrc:</b>	
<b>Spatial Status:</b>		<b>Zone:</b>	18
<b>Code OB:</b>		<b>East83:</b>	454086.80
<b>Code OB Desc:</b>		<b>North83:</b>	5010213.00
<b>Open Hole:</b>		<b>Org CS:</b>	
<b>Cluster Kind:</b>		<b>UTMRC:</b>	4
<b>Date Completed:</b>	26-Jun-1975 00:00:00	<b>UTMRC Desc:</b>	margin of error : 30 m - 100 m
<b>Remarks:</b>		<b>Location Method:</b>	p4
<b>Loc Method Desc:</b>	Original Pre1985 UTM Rel Code 4: margin of error : 30 m - 100 m		
<b>Elevrc Desc:</b>			
<b>Location Source Date:</b>			
<b>Improvement Location Source:</b>			
<b>Improvement Location Method:</b>			
<b>Source Revision Comment:</b>			
<b>Supplier Comment:</b>			

**Overburden and Bedrock**

**Materials Interval**

**Formation ID:** 931027585  
**Layer:** 3  
**Color:** 2  
**General Color:** GREY  
**Mat1:** 15  
**Most Common Material:** LIMESTONE  
**Mat2:**  
**Mat2 Desc:**  
**Mat3:**

<b>Map Key</b>	<b>Number of Records</b>	<b>Direction/ Distance (m)</b>	<b>Elev/Diff (m)</b>	<b>Site</b>	<b>DB</b>
<b>Mat3 Desc:</b>					
<b>Formation Top Depth:</b>		41.0			
<b>Formation End Depth:</b>		55.0			
<b>Formation End Depth UOM:</b>		ft			
<b><u>Overburden and Bedrock</u></b>					
<b><u>Materials Interval</u></b>					
<b>Formation ID:</b>		931027583			
<b>Layer:</b>		1			
<b>Color:</b>		2			
<b>General Color:</b>		GREY			
<b>Mat1:</b>		28			
<b>Most Common Material:</b>		SAND			
<b>Mat2:</b>					
<b>Mat2 Desc:</b>					
<b>Mat3:</b>					
<b>Mat3 Desc:</b>					
<b>Formation Top Depth:</b>		0.0			
<b>Formation End Depth:</b>		8.0			
<b>Formation End Depth UOM:</b>		ft			
<b><u>Overburden and Bedrock</u></b>					
<b><u>Materials Interval</u></b>					
<b>Formation ID:</b>		931027584			
<b>Layer:</b>		2			
<b>Color:</b>		2			
<b>General Color:</b>		GREY			
<b>Mat1:</b>		05			
<b>Most Common Material:</b>		CLAY			
<b>Mat2:</b>		12			
<b>Mat2 Desc:</b>		STONES			
<b>Mat3:</b>					
<b>Mat3 Desc:</b>					
<b>Formation Top Depth:</b>		8.0			
<b>Formation End Depth:</b>		41.0			
<b>Formation End Depth UOM:</b>		ft			
<b><u>Method of Construction &amp; Well</u></b>					
<b><u>Use</u></b>					
<b>Method Construction ID:</b>		961514884			
<b>Method Construction Code:</b>		5			
<b>Method Construction:</b>		Air Percussion			
<b>Other Method Construction:</b>					
<b><u>Pipe Information</u></b>					
<b>Pipe ID:</b>		10585422			
<b>Casing No:</b>		1			
<b>Comment:</b>					
<b>Alt Name:</b>					
<b><u>Construction Record - Casing</u></b>					
<b>Casing ID:</b>		930065141			
<b>Layer:</b>		1			
<b>Material:</b>		1			
<b>Open Hole or Material:</b>		STEEL			
<b>Depth From:</b>					
<b>Depth To:</b>		43.0			

<i>Map Key</i>	<i>Number of Records</i>	<i>Direction/ Distance (m)</i>	<i>Elev/Diff (m)</i>	<i>Site</i>	<i>DB</i>
<b>Casing Diameter:</b>		6.0			
<b>Casing Diameter UOM:</b>		inch			
<b>Casing Depth UOM:</b>		ft			
<b><u>Construction Record - Casing</u></b>					
<b>Casing ID:</b>		930065142			
<b>Layer:</b>		2			
<b>Material:</b>		4			
<b>Open Hole or Material:</b>		OPEN HOLE			
<b>Depth From:</b>					
<b>Depth To:</b>		55.0			
<b>Casing Diameter:</b>		6.0			
<b>Casing Diameter UOM:</b>		inch			
<b>Casing Depth UOM:</b>		ft			
<b><u>Results of Well Yield Testing</u></b>					
<b>Pumping Test Method Desc:</b>		PUMP			
<b>Pump Test ID:</b>		991514884			
<b>Pump Set At:</b>					
<b>Static Level:</b>		3.0			
<b>Final Level After Pumping:</b>		30.0			
<b>Recommended Pump Depth:</b>		30.0			
<b>Pumping Rate:</b>		10.0			
<b>Flowing Rate:</b>					
<b>Recommended Pump Rate:</b>		5.0			
<b>Levels UOM:</b>		ft			
<b>Rate UOM:</b>		GPM			
<b>Water State After Test Code:</b>		2			
<b>Water State After Test:</b>		CLOUDY			
<b>Pumping Test Method:</b>		1			
<b>Pumping Duration HR:</b>		1			
<b>Pumping Duration MIN:</b>		0			
<b>Flowing:</b>		No			
<b><u>Draw Down &amp; Recovery</u></b>					
<b>Pump Test Detail ID:</b>		934100692			
<b>Test Type:</b>		Draw Down			
<b>Test Duration:</b>		15			
<b>Test Level:</b>		30.0			
<b>Test Level UOM:</b>		ft			
<b><u>Draw Down &amp; Recovery</u></b>					
<b>Pump Test Detail ID:</b>		934645110			
<b>Test Type:</b>		Draw Down			
<b>Test Duration:</b>		45			
<b>Test Level:</b>		30.0			
<b>Test Level UOM:</b>		ft			
<b><u>Draw Down &amp; Recovery</u></b>					
<b>Pump Test Detail ID:</b>		934893817			
<b>Test Type:</b>		Draw Down			
<b>Test Duration:</b>		60			
<b>Test Level:</b>		30.0			
<b>Test Level UOM:</b>		ft			
<b><u>Draw Down &amp; Recovery</u></b>					

Map Key	Number of Records	Direction/ Distance (m)	Elev/Diff (m)	Site	DB
---------	-------------------	----------------------------	------------------	------	----

**Pump Test Detail ID:** 934384125  
**Test Type:** Draw Down  
**Test Duration:** 30  
**Test Level:** 30.0  
**Test Level UOM:** ft

**Water Details**

**Water ID:** 933470859  
**Layer:** 1  
**Kind Code:** 1  
**Kind:** FRESH  
**Water Found Depth:** 54.0  
**Water Found Depth UOM:** ft

**Links**

<b>Bore Hole ID:</b> 10036852	<b>Tag No:</b>
<b>Depth M:</b> 16.764	<b>Contractor:</b> 3644
<b>Year Completed:</b> 1975	<b>Path:</b> 15111514884.pdf
<b>Well Completed Dt:</b> 1975/06/26	<b>Latitude:</b> 45.2439122920561
<b>Audit No:</b>	<b>Longitude:</b> -75.5850292882431

<a href="#">60</a>	1 of 1	NNE/132.9	101.9 / 2.00	1745 CEDARLAKES WAY lot 7 con 3 GREELY ON	WWIS
--------------------	--------	-----------	--------------	--	------

<b>Well ID:</b> 7279800	<b>Flowing (Y/N):</b>
<b>Construction Date:</b>	<b>Flow Rate:</b>
<b>Use 1st:</b> Domestic	<b>Data Entry Status:</b>
<b>Use 2nd:</b>	<b>Data Src:</b>
<b>Final Well Status:</b> Water Supply	<b>Date Received:</b> 27-Jan-2017 00:00:00
<b>Water Type:</b>	<b>Selected Flag:</b> TRUE
<b>Casing Material:</b>	<b>Abandonment Rec:</b>
<b>Audit No:</b> Z237209	<b>Contractor:</b> 1119
<b>Tag:</b> A207739	<b>Form Version:</b> 7
<b>Constructn Method:</b>	<b>Owner:</b>
<b>Elevation (m):</b>	<b>County:</b> OTTAWA-CARLETON
<b>Elevatn Reliability:</b>	<b>Lot:</b> 007
<b>Depth to Bedrock:</b>	<b>Concession:</b> 03
<b>Well Depth:</b>	<b>Concession Name:</b> CON
<b>Overburden/Bedrock:</b>	<b>Easting NAD83:</b>
<b>Pump Rate:</b>	<b>Northing NAD83:</b>
<b>Static Water Level:</b>	<b>Zone:</b>
<b>Clear/Cloudy:</b>	<b>UTM Reliability:</b>
<b>Municipality:</b> OSGOODE TOWNSHIP	
<b>Site Info:</b>	

**PDF URL (Map):** [https://d2khazk8e83rdv.cloudfront.net/moe\\_mapping/downloads/2Water/Wells\\_pdfs/727\7279800.pdf](https://d2khazk8e83rdv.cloudfront.net/moe_mapping/downloads/2Water/Wells_pdfs/727\7279800.pdf)

**Additional Detail(s) (Map)**

**Well Completed Date:** 2016/11/02  
**Year Completed:** 2016  
**Depth (m):** 65.2272  
**Latitude:** 45.2429840134592  
**Longitude:** -75.5887505793097  
**Path:** 727\7279800.pdf

**Bore Hole Information**

**Bore Hole ID:** 1006344439 **Elevation:**

Map Key	Number of Records	Direction/ Distance (m)	Elev/Diff (m)	Site	DB
<b>DP2BR:</b>				<b>Elevrc:</b>	
<b>Spatial Status:</b>				<b>Zone:</b>	18
<b>Code OB:</b>				<b>East83:</b>	453794.00
<b>Code OB Desc:</b>				<b>North83:</b>	5010112.00
<b>Open Hole:</b>				<b>Org CS:</b>	UTM83
<b>Cluster Kind:</b>				<b>UTMRC:</b>	4
<b>Date Completed:</b>	02-Nov-2016 00:00:00			<b>UTMRC Desc:</b>	margin of error : 30 m - 100 m
<b>Remarks:</b>				<b>Location Method:</b>	wwr
<b>Loc Method Desc:</b>		on Water Well Record			
<b>Elevrc Desc:</b>					
<b>Location Source Date:</b>					
<b>Improvement Location Source:</b>					
<b>Improvement Location Method:</b>					
<b>Source Revision Comment:</b>					
<b>Supplier Comment:</b>					

**Overburden and Bedrock**

**Materials Interval**

**Formation ID:** 1006558086  
**Layer:** 5  
**Color:** 2  
**General Color:** GREY  
**Mat1:** 18  
**Most Common Material:** SANDSTONE  
**Mat2:**  
**Mat2 Desc:**  
**Mat3:**  
**Mat3 Desc:**  
**Formation Top Depth:** 115.0  
**Formation End Depth:** 192.0  
**Formation End Depth UOM:** ft

**Overburden and Bedrock**

**Materials Interval**

**Formation ID:** 1006558083  
**Layer:** 2  
**Color:**  
**General Color:**  
**Mat1:** 11  
**Most Common Material:** GRAVEL  
**Mat2:** 13  
**Mat2 Desc:** BOULDERS  
**Mat3:**  
**Mat3 Desc:**  
**Formation Top Depth:** 16.0  
**Formation End Depth:** 33.0  
**Formation End Depth UOM:** ft

**Overburden and Bedrock**

**Materials Interval**

**Formation ID:** 1006558088  
**Layer:** 7  
**Color:** 2  
**General Color:** GREY  
**Mat1:** 18  
**Most Common Material:** SANDSTONE  
**Mat2:**  
**Mat2 Desc:**  
**Mat3:**  
**Mat3 Desc:**

<b>Map Key</b>	<b>Number of Records</b>	<b>Direction/ Distance (m)</b>	<b>Elev/Diff (m)</b>	<b>Site</b>	<b>DB</b>
<b>Formation Top Depth:</b>		208.0			
<b>Formation End Depth:</b>		214.0			
<b>Formation End Depth UOM:</b>		ft			
<b><u>Overburden and Bedrock Materials Interval</u></b>					
<b>Formation ID:</b>		1006558082			
<b>Layer:</b>		1			
<b>Color:</b>					
<b>General Color:</b>					
<b>Mat1:</b>		28			
<b>Most Common Material:</b>		SAND			
<b>Mat2:</b>					
<b>Mat2 Desc:</b>					
<b>Mat3:</b>					
<b>Mat3 Desc:</b>					
<b>Formation Top Depth:</b>		0.0			
<b>Formation End Depth:</b>		16.0			
<b>Formation End Depth UOM:</b>		ft			
<b><u>Overburden and Bedrock Materials Interval</u></b>					
<b>Formation ID:</b>		1006558084			
<b>Layer:</b>		3			
<b>Color:</b>		2			
<b>General Color:</b>		GREY			
<b>Mat1:</b>		15			
<b>Most Common Material:</b>		LIMESTONE			
<b>Mat2:</b>					
<b>Mat2 Desc:</b>					
<b>Mat3:</b>					
<b>Mat3 Desc:</b>					
<b>Formation Top Depth:</b>		33.0			
<b>Formation End Depth:</b>		100.0			
<b>Formation End Depth UOM:</b>		ft			
<b><u>Overburden and Bedrock Materials Interval</u></b>					
<b>Formation ID:</b>		1006558087			
<b>Layer:</b>		6			
<b>Color:</b>		2			
<b>General Color:</b>		GREY			
<b>Mat1:</b>		18			
<b>Most Common Material:</b>		SANDSTONE			
<b>Mat2:</b>					
<b>Mat2 Desc:</b>					
<b>Mat3:</b>					
<b>Mat3 Desc:</b>					
<b>Formation Top Depth:</b>		192.0			
<b>Formation End Depth:</b>		208.0			
<b>Formation End Depth UOM:</b>		ft			
<b><u>Overburden and Bedrock Materials Interval</u></b>					
<b>Formation ID:</b>		1006558085			
<b>Layer:</b>		4			
<b>Color:</b>		2			
<b>General Color:</b>		GREY			

<b>Map Key</b>	<b>Number of Records</b>	<b>Direction/ Distance (m)</b>	<b>Elev/Diff (m)</b>	<b>Site</b>	<b>DB</b>
<b>Mat1:</b>		15			
<b>Most Common Material:</b>		LIMESTONE			
<b>Mat2:</b>		18			
<b>Mat2 Desc:</b>		SANDSTONE			
<b>Mat3:</b>					
<b>Mat3 Desc:</b>					
<b>Formation Top Depth:</b>		100.0			
<b>Formation End Depth:</b>		115.0			
<b>Formation End Depth UOM:</b>		ft			
<b><u>Annular Space/Abandonment Sealing Record</u></b>					
<b>Plug ID:</b>		1006558124			
<b>Layer:</b>		1			
<b>Plug From:</b>		0.0			
<b>Plug To:</b>		121.0			
<b>Plug Depth UOM:</b>		ft			
<b><u>Annular Space/Abandonment Sealing Record</u></b>					
<b>Plug ID:</b>		1006558125			
<b>Layer:</b>		2			
<b>Plug From:</b>		121.0			
<b>Plug To:</b>		131.0			
<b>Plug Depth UOM:</b>		ft			
<b><u>Method of Construction &amp; Well Use</u></b>					
<b>Method Construction ID:</b>		1006558123			
<b>Method Construction Code:</b>		5			
<b>Method Construction:</b>		Air Percussion			
<b>Other Method Construction:</b>					
<b><u>Pipe Information</u></b>					
<b>Pipe ID:</b>		1006558080			
<b>Casing No:</b>		0			
<b>Comment:</b>					
<b>Alt Name:</b>					
<b><u>Construction Record - Casing</u></b>					
<b>Casing ID:</b>		1006558093			
<b>Layer:</b>		1			
<b>Material:</b>		1			
<b>Open Hole or Material:</b>		STEEL			
<b>Depth From:</b>		-2.0			
<b>Depth To:</b>		131.0			
<b>Casing Diameter:</b>		6.25			
<b>Casing Diameter UOM:</b>		inch			
<b>Casing Depth UOM:</b>		ft			
<b><u>Construction Record - Casing</u></b>					
<b>Casing ID:</b>		1006558094			
<b>Layer:</b>		2			
<b>Material:</b>		4			
<b>Open Hole or Material:</b>		OPEN HOLE			

<b>Map Key</b>	<b>Number of Records</b>	<b>Direction/ Distance (m)</b>	<b>Elev/Diff (m)</b>	<b>Site</b>	<b>DB</b>
<b>Depth From:</b>		131.0			
<b>Depth To:</b>		214.0			
<b>Casing Diameter:</b>		5.9375			
<b>Casing Diameter UOM:</b>		inch			
<b>Casing Depth UOM:</b>		ft			
<b><u>Construction Record - Screen</u></b>					
<b>Screen ID:</b>		1006558095			
<b>Layer:</b>					
<b>Slot:</b>					
<b>Screen Top Depth:</b>					
<b>Screen End Depth:</b>					
<b>Screen Material:</b>					
<b>Screen Depth UOM:</b>		ft			
<b>Screen Diameter UOM:</b>		inch			
<b>Screen Diameter:</b>					
<b><u>Results of Well Yield Testing</u></b>					
<b>Pumping Test Method Desc:</b>					
<b>Pump Test ID:</b>		1006558081			
<b>Pump Set At:</b>		200.0			
<b>Static Level:</b>		23.200000762939453			
<b>Final Level After Pumping:</b>		24.700000762939453			
<b>Recommended Pump Depth:</b>		100.0			
<b>Pumping Rate:</b>		20.0			
<b>Flowing Rate:</b>					
<b>Recommended Pump Rate:</b>		20.0			
<b>Levels UOM:</b>		ft			
<b>Rate UOM:</b>		GPM			
<b>Water State After Test Code:</b>		0			
<b>Water State After Test:</b>					
<b>Pumping Test Method:</b>		0			
<b>Pumping Duration HR:</b>		1			
<b>Pumping Duration MIN:</b>					
<b>Flowing:</b>		No			
<b><u>Draw Down &amp; Recovery</u></b>					
<b>Pump Test Detail ID:</b>		1006558120			
<b>Test Type:</b>		Draw Down			
<b>Test Duration:</b>		60			
<b>Test Level:</b>		24.700000762939453			
<b>Test Level UOM:</b>		ft			
<b><u>Draw Down &amp; Recovery</u></b>					
<b>Pump Test Detail ID:</b>		1006558121			
<b>Test Type:</b>		Recovery			
<b>Test Duration:</b>		60			
<b>Test Level:</b>		2.319999933242798			
<b>Test Level UOM:</b>		ft			
<b><u>Draw Down &amp; Recovery</u></b>					
<b>Pump Test Detail ID:</b>		1006558100			
<b>Test Type:</b>		Draw Down			
<b>Test Duration:</b>		3			
<b>Test Level:</b>		24.399999618530273			
<b>Test Level UOM:</b>		ft			



<i>Map Key</i>	<i>Number of Records</i>	<i>Direction/ Distance (m)</i>	<i>Elev/Diff (m)</i>	<i>Site</i>	<i>DB</i>
<b><u>Draw Down &amp; Recovery</u></b>					
<b>Pump Test Detail ID:</b>			1006558113		
<b>Test Type:</b>			Recovery		
<b>Test Duration:</b>			25		
<b>Test Level:</b>			23.200000762939453		
<b>Test Level UOM:</b>			ft		
<b><u>Draw Down &amp; Recovery</u></b>					
<b>Pump Test Detail ID:</b>			1006558114		
<b>Test Type:</b>			Draw Down		
<b>Test Duration:</b>			30		
<b>Test Level:</b>			24.600000381469727		
<b>Test Level UOM:</b>			ft		
<b><u>Draw Down &amp; Recovery</u></b>					
<b>Pump Test Detail ID:</b>			1006558117		
<b>Test Type:</b>			Recovery		
<b>Test Duration:</b>			40		
<b>Test Level:</b>			23.200000762939453		
<b>Test Level UOM:</b>			ft		
<b><u>Draw Down &amp; Recovery</u></b>					
<b>Pump Test Detail ID:</b>			1006558118		
<b>Test Type:</b>			Draw Down		
<b>Test Duration:</b>			50		
<b>Test Level:</b>			24.700000762939453		
<b>Test Level UOM:</b>			ft		
<b><u>Draw Down &amp; Recovery</u></b>					
<b>Pump Test Detail ID:</b>			1006558098		
<b>Test Type:</b>			Draw Down		
<b>Test Duration:</b>			2		
<b>Test Level:</b>			24.299999237060547		
<b>Test Level UOM:</b>			ft		
<b><u>Draw Down &amp; Recovery</u></b>					
<b>Pump Test Detail ID:</b>			1006558102		
<b>Test Type:</b>			Draw Down		
<b>Test Duration:</b>			4		
<b>Test Level:</b>			24.399999618530273		
<b>Test Level UOM:</b>			ft		
<b><u>Draw Down &amp; Recovery</u></b>					
<b>Pump Test Detail ID:</b>			1006558107		
<b>Test Type:</b>			Recovery		
<b>Test Duration:</b>			10		
<b>Test Level:</b>			23.200000762939453		
<b>Test Level UOM:</b>			ft		
<b><u>Draw Down &amp; Recovery</u></b>					
<b>Pump Test Detail ID:</b>			1006558115		

<b>Map Key</b>	<b>Number of Records</b>	<b>Direction/ Distance (m)</b>	<b>Elev/Diff (m)</b>	<b>Site</b>	<b>DB</b>
<b>Test Type:</b>		Recovery			
<b>Test Duration:</b>		30			
<b>Test Level:</b>		23.200000762939453			
<b>Test Level UOM:</b>		ft			
<b><u>Draw Down &amp; Recovery</u></b>					
<b>Pump Test Detail ID:</b>		1006558096			
<b>Test Type:</b>		Draw Down			
<b>Test Duration:</b>		1			
<b>Test Level:</b>		24.200000762939453			
<b>Test Level UOM:</b>		ft			
<b><u>Draw Down &amp; Recovery</u></b>					
<b>Pump Test Detail ID:</b>		1006558101			
<b>Test Type:</b>		Recovery			
<b>Test Duration:</b>		3			
<b>Test Level:</b>		23.299999237060547			
<b>Test Level UOM:</b>		ft			
<b><u>Draw Down &amp; Recovery</u></b>					
<b>Pump Test Detail ID:</b>		1006558103			
<b>Test Type:</b>		Recovery			
<b>Test Duration:</b>		4			
<b>Test Level:</b>		23.200000762939453			
<b>Test Level UOM:</b>		ft			
<b><u>Draw Down &amp; Recovery</u></b>					
<b>Pump Test Detail ID:</b>		1006558119			
<b>Test Type:</b>		Recovery			
<b>Test Duration:</b>		50			
<b>Test Level:</b>		23.200000762939453			
<b>Test Level UOM:</b>		ft			
<b><u>Draw Down &amp; Recovery</u></b>					
<b>Pump Test Detail ID:</b>		1006558104			
<b>Test Type:</b>		Draw Down			
<b>Test Duration:</b>		5			
<b>Test Level:</b>		24.399999618530273			
<b>Test Level UOM:</b>		ft			
<b><u>Draw Down &amp; Recovery</u></b>					
<b>Pump Test Detail ID:</b>		1006558109			
<b>Test Type:</b>		Recovery			
<b>Test Duration:</b>		15			
<b>Test Level:</b>		23.200000762939453			
<b>Test Level UOM:</b>		ft			
<b><u>Draw Down &amp; Recovery</u></b>					
<b>Pump Test Detail ID:</b>		1006558110			
<b>Test Type:</b>		Draw Down			
<b>Test Duration:</b>		20			
<b>Test Level:</b>		24.5			
<b>Test Level UOM:</b>		ft			

<b>Map Key</b>	<b>Number of Records</b>	<b>Direction/ Distance (m)</b>	<b>Elev/Diff (m)</b>	<b>Site</b>	<b>DB</b>
<b><u>Draw Down &amp; Recovery</u></b>					
<b>Pump Test Detail ID:</b>			1006558111		
<b>Test Type:</b>			Recovery		
<b>Test Duration:</b>			20		
<b>Test Level:</b>			23.200000762939453		
<b>Test Level UOM:</b>			ft		
<b><u>Draw Down &amp; Recovery</u></b>					
<b>Pump Test Detail ID:</b>			1006558116		
<b>Test Type:</b>			Draw Down		
<b>Test Duration:</b>			40		
<b>Test Level:</b>			24.700000762939453		
<b>Test Level UOM:</b>			ft		
<b><u>Draw Down &amp; Recovery</u></b>					
<b>Pump Test Detail ID:</b>			1006558112		
<b>Test Type:</b>			Draw Down		
<b>Test Duration:</b>			25		
<b>Test Level:</b>			24.600000381469727		
<b>Test Level UOM:</b>			ft		
<b><u>Draw Down &amp; Recovery</u></b>					
<b>Pump Test Detail ID:</b>			1006558099		
<b>Test Type:</b>			Recovery		
<b>Test Duration:</b>			2		
<b>Test Level:</b>			23.399999618530273		
<b>Test Level UOM:</b>			ft		
<b><u>Draw Down &amp; Recovery</u></b>					
<b>Pump Test Detail ID:</b>			1006558106		
<b>Test Type:</b>			Draw Down		
<b>Test Duration:</b>			10		
<b>Test Level:</b>			24.399999618530273		
<b>Test Level UOM:</b>			ft		
<b><u>Draw Down &amp; Recovery</u></b>					
<b>Pump Test Detail ID:</b>			1006558108		
<b>Test Type:</b>			Draw Down		
<b>Test Duration:</b>			15		
<b>Test Level:</b>			24.5		
<b>Test Level UOM:</b>			ft		
<b><u>Draw Down &amp; Recovery</u></b>					
<b>Pump Test Detail ID:</b>			1006558097		
<b>Test Type:</b>			Recovery		
<b>Test Duration:</b>			1		
<b>Test Level:</b>			23.5		
<b>Test Level UOM:</b>			ft		
<b><u>Draw Down &amp; Recovery</u></b>					

<b>Map Key</b>	<b>Number of Records</b>	<b>Direction/ Distance (m)</b>	<b>Elev/Diff (m)</b>	<b>Site</b>	<b>DB</b>
<b>Pump Test Detail ID:</b> 1006558105					
<b>Test Type:</b> Recovery					
<b>Test Duration:</b> 5					
<b>Test Level:</b> 23.200000762939453					
<b>Test Level UOM:</b> ft					
<b><u>Water Details</u></b>					
<b>Water ID:</b> 1006558091					
<b>Layer:</b> 1					
<b>Kind Code:</b> 8					
<b>Kind:</b> Untested					
<b>Water Found Depth:</b> 192.0					
<b>Water Found Depth UOM:</b> ft					
<b><u>Water Details</u></b>					
<b>Water ID:</b> 1006558092					
<b>Layer:</b> 2					
<b>Kind Code:</b> 8					
<b>Kind:</b> Untested					
<b>Water Found Depth:</b> 208.0					
<b>Water Found Depth UOM:</b> ft					
<b><u>Hole Diameter</u></b>					
<b>Hole ID:</b> 1006558090					
<b>Diameter:</b> 5.9375					
<b>Depth From:</b> 131.0					
<b>Depth To:</b> 214.0					
<b>Hole Depth UOM:</b> ft					
<b>Hole Diameter UOM:</b> inch					
<b><u>Hole Diameter</u></b>					
<b>Hole ID:</b> 1006558089					
<b>Diameter:</b> 9.75					
<b>Depth From:</b> 0.0					
<b>Depth To:</b> 131.0					
<b>Hole Depth UOM:</b> ft					
<b>Hole Diameter UOM:</b> inch					
<b><u>Links</u></b>					
<b>Bore Hole ID:</b> 1006344439		<b>Tag No:</b> A207739			
<b>Depth M:</b> 65.2272		<b>Contractor:</b> 1119			
<b>Year Completed:</b> 2016		<b>Path:</b> 727\7279800.pdf			
<b>Well Completed Dt:</b> 2016/11/02		<b>Latitude:</b> 45.2429840134592			
<b>Audit No:</b> Z237209		<b>Longitude:</b> -75.5887505793097			

<a href="#">61</a>	1 of 1	NE/146.3	100.2 / 0.30	1550 LAKESHORE DRIVE lot 7 con 4 GREELY ON	WWIS
<b>Well ID:</b> 1536208					
<b>Construction Date:</b>					
<b>Use 1st:</b> Domestic					
<b>Use 2nd:</b>					
<b>Final Well Status:</b> Water Supply					
<b>Water Type:</b>					
<b>Casing Material:</b>					
<b>Audit No:</b> Z39863					
<b>Flowing (Y/N):</b>					
<b>Flow Rate:</b>					
<b>Data Entry Status:</b>					
<b>Data Src:</b>					
<b>Date Received:</b> 06-Feb-2006 00:00:00					
<b>Selected Flag:</b> TRUE					
<b>Abandonment Rec:</b>					
<b>Contractor:</b> 1119					

Map Key	Number of Records	Direction/ Distance (m)	Elev/Diff (m)	Site	DB
<b>Tag:</b>	A036053			<b>Form Version:</b>	3
<b>Constructn Method:</b>				<b>Owner:</b>	
<b>Elevation (m):</b>				<b>County:</b>	OTTAWA-CARLETON
<b>Elevatn Reliability:</b>				<b>Lot:</b>	007
<b>Depth to Bedrock:</b>				<b>Concession:</b>	04
<b>Well Depth:</b>				<b>Concession Name:</b>	CON
<b>Overburden/Bedrock:</b>				<b>Easting NAD83:</b>	
<b>Pump Rate:</b>				<b>Northing NAD83:</b>	
<b>Static Water Level:</b>				<b>Zone:</b>	
<b>Clear/Cloudy:</b>				<b>UTM Reliability:</b>	
<b>Municipality:</b>	OSGOODE TOWNSHIP				
<b>Site Info:</b>	PLAN 4M-500. S/L3				
<b>PDF URL (Map):</b>	<a href="https://d2khazk8e83rdv.cloudfront.net/moe_mapping/downloads/2Water/Wells_pdfs/153\1536208.pdf">https://d2khazk8e83rdv.cloudfront.net/moe_mapping/downloads/2Water/Wells_pdfs/153\1536208.pdf</a>				

**Additional Detail(s) (Map)**

**Well Completed Date:** 2005/11/11  
**Year Completed:** 2005  
**Depth (m):** 57.9  
**Latitude:** 45.2439230026221  
**Longitude:** -75.5846955557548  
**Path:** 153\1536208.pdf

**Bore Hole Information**

<b>Bore Hole ID:</b>	11550274	<b>Elevation:</b>	
<b>DP2BR:</b>		<b>Elevrc:</b>	
<b>Spatial Status:</b>		<b>Zone:</b>	18
<b>Code OB:</b>		<b>East83:</b>	454113.00
<b>Code OB Desc:</b>		<b>North83:</b>	5010214.00
<b>Open Hole:</b>		<b>Org CS:</b>	UTM83
<b>Cluster Kind:</b>		<b>UTMRC:</b>	3
<b>Date Completed:</b>	11-Nov-2005 00:00:00	<b>UTMRC Desc:</b>	margin of error : 10 - 30 m
<b>Remarks:</b>		<b>Location Method:</b>	wwr
<b>Loc Method Desc:</b>	on Water Well Record		
<b>Elevrc Desc:</b>			
<b>Location Source Date:</b>			
<b>Improvement Location Source:</b>			
<b>Improvement Location Method:</b>			
<b>Source Revision Comment:</b>			
<b>Supplier Comment:</b>			

**Overburden and Bedrock  
Materials Interval**

**Formation ID:** 933049561  
**Layer:** 3  
**Color:** 2  
**General Color:** GREY  
**Mat1:** 18  
**Most Common Material:** SANDSTONE  
**Mat2:**  
**Mat2 Desc:**  
**Mat3:**  
**Mat3 Desc:**  
**Formation Top Depth:** 36.599998474121094  
**Formation End Depth:** 57.900001525878906  
**Formation End Depth UOM:** m

**Overburden and Bedrock  
Materials Interval**

<b>Map Key</b>	<b>Number of Records</b>	<b>Direction/ Distance (m)</b>	<b>Elev/Diff (m)</b>	<b>Site</b>	<b>DB</b>
<b>Formation ID:</b>		933049559			
<b>Layer:</b>		1			
<b>Color:</b>					
<b>General Color:</b>					
<b>Mat1:</b>		28			
<b>Most Common Material:</b>		SAND			
<b>Mat2:</b>		11			
<b>Mat2 Desc:</b>		GRAVEL			
<b>Mat3:</b>		13			
<b>Mat3 Desc:</b>		BOULDERS			
<b>Formation Top Depth:</b>		0.0			
<b>Formation End Depth:</b>		13.699999809265137			
<b>Formation End Depth UOM:</b>		m			
<b><u>Overburden and Bedrock</u></b>					
<b><u>Materials Interval</u></b>					
<b>Formation ID:</b>		933049560			
<b>Layer:</b>		2			
<b>Color:</b>		2			
<b>General Color:</b>		GREY			
<b>Mat1:</b>		15			
<b>Most Common Material:</b>		LIMESTONE			
<b>Mat2:</b>					
<b>Mat2 Desc:</b>					
<b>Mat3:</b>					
<b>Mat3 Desc:</b>					
<b>Formation Top Depth:</b>		13.699999809265137			
<b>Formation End Depth:</b>		36.599998474121094			
<b>Formation End Depth UOM:</b>		m			
<b><u>Annular Space/Abandonment</u></b>					
<b><u>Sealing Record</u></b>					
<b>Plug ID:</b>		933288822			
<b>Layer:</b>		1			
<b>Plug From:</b>		15.5			
<b>Plug To:</b>		0.0			
<b>Plug Depth UOM:</b>		m			
<b><u>Method of Construction &amp; Well</u></b>					
<b><u>Use</u></b>					
<b>Method Construction ID:</b>		961536208			
<b>Method Construction Code:</b>		5			
<b>Method Construction:</b>		Air Percussion			
<b>Other Method Construction:</b>					
<b><u>Pipe Information</u></b>					
<b>Pipe ID:</b>		11559881			
<b>Casing No:</b>		1			
<b>Comment:</b>					
<b>Alt Name:</b>					
<b><u>Construction Record - Casing</u></b>					
<b>Casing ID:</b>		930876805			
<b>Layer:</b>		1			
<b>Material:</b>		1			
<b>Open Hole or Material:</b>		STEEL			

<b>Map Key</b>	<b>Number of Records</b>	<b>Direction/ Distance (m)</b>	<b>Elev/Diff (m)</b>	<b>Site</b>	<b>DB</b>
<b>Depth From:</b>		0.0			
<b>Depth To:</b>		16.399999618530273			
<b>Casing Diameter:</b>		15.880000114440918			
<b>Casing Diameter UOM:</b>		cm			
<b>Casing Depth UOM:</b>		m			
<b><u>Construction Record - Casing</u></b>					
<b>Casing ID:</b>		930876806			
<b>Layer:</b>		2			
<b>Material:</b>		4			
<b>Open Hole or Material:</b>		OPEN HOLE			
<b>Depth From:</b>		15.5			
<b>Depth To:</b>		57.900001525878906			
<b>Casing Diameter:</b>					
<b>Casing Diameter UOM:</b>		cm			
<b>Casing Depth UOM:</b>		m			
<b><u>Results of Well Yield Testing</u></b>					
<b>Pumping Test Method Desc:</b>		PUMP			
<b>Pump Test ID:</b>		11569353			
<b>Pump Set At:</b>		51.810001373291016			
<b>Static Level:</b>		5.880000114440918			
<b>Final Level After Pumping:</b>		10.59000015258789			
<b>Recommended Pump Depth:</b>		44.189998626708984			
<b>Pumping Rate:</b>		91.0			
<b>Flowing Rate:</b>					
<b>Recommended Pump Rate:</b>		91.0			
<b>Levels UOM:</b>		m			
<b>Rate UOM:</b>		LPM			
<b>Water State After Test Code:</b>		2			
<b>Water State After Test:</b>		CLOUDY			
<b>Pumping Test Method:</b>		1			
<b>Pumping Duration HR:</b>		1			
<b>Pumping Duration MIN:</b>					
<b>Flowing:</b>					
<b><u>Draw Down &amp; Recovery</u></b>					
<b>Pump Test Detail ID:</b>		11607356			
<b>Test Type:</b>		Recovery			
<b>Test Duration:</b>		3			
<b>Test Level:</b>		6.099999904632568			
<b>Test Level UOM:</b>		m			
<b><u>Draw Down &amp; Recovery</u></b>					
<b>Pump Test Detail ID:</b>		11607357			
<b>Test Type:</b>		Draw Down			
<b>Test Duration:</b>		4			
<b>Test Level:</b>		9.850000381469727			
<b>Test Level UOM:</b>		m			
<b><u>Draw Down &amp; Recovery</u></b>					
<b>Pump Test Detail ID:</b>		11607745			
<b>Test Type:</b>		Recovery			
<b>Test Duration:</b>		5			
<b>Test Level:</b>		6.010000228881836			
<b>Test Level UOM:</b>		m			

<i>Map Key</i>	<i>Number of Records</i>	<i>Direction/ Distance (m)</i>	<i>Elev/Diff (m)</i>	<i>Site</i>	<i>DB</i>
<b><u>Draw Down &amp; Recovery</u></b>					
<b>Pump Test Detail ID:</b>			11607748		
<b>Test Type:</b>			Draw Down		
<b>Test Duration:</b>			15		
<b>Test Level:</b>			10.390000343322754		
<b>Test Level UOM:</b>			m		
<b><u>Draw Down &amp; Recovery</u></b>					
<b>Pump Test Detail ID:</b>			11607756		
<b>Test Type:</b>			Draw Down		
<b>Test Duration:</b>			60		
<b>Test Level:</b>			10.59000015258789		
<b>Test Level UOM:</b>			m		
<b><u>Draw Down &amp; Recovery</u></b>					
<b>Pump Test Detail ID:</b>			11607744		
<b>Test Type:</b>			Draw Down		
<b>Test Duration:</b>			5		
<b>Test Level:</b>			9.989999771118164		
<b>Test Level UOM:</b>			m		
<b><u>Draw Down &amp; Recovery</u></b>					
<b>Pump Test Detail ID:</b>			11607751		
<b>Test Type:</b>			Recovery		
<b>Test Duration:</b>			20		
<b>Test Level:</b>			5.880000114440918		
<b>Test Level UOM:</b>			m		
<b><u>Draw Down &amp; Recovery</u></b>					
<b>Pump Test Detail ID:</b>			11607752		
<b>Test Type:</b>			Draw Down		
<b>Test Duration:</b>			25		
<b>Test Level:</b>			10.4399995803833		
<b>Test Level UOM:</b>			m		
<b><u>Draw Down &amp; Recovery</u></b>					
<b>Pump Test Detail ID:</b>			11607354		
<b>Test Type:</b>			Recovery		
<b>Test Duration:</b>			2		
<b>Test Level:</b>			6.309999942779541		
<b>Test Level UOM:</b>			m		
<b><u>Draw Down &amp; Recovery</u></b>					
<b>Pump Test Detail ID:</b>			11607747		
<b>Test Type:</b>			Recovery		
<b>Test Duration:</b>			10		
<b>Test Level:</b>			5.949999809265137		
<b>Test Level UOM:</b>			m		
<b><u>Draw Down &amp; Recovery</u></b>					
<b>Pump Test Detail ID:</b>			11607353		



<b>Map Key</b>	<b>Number of Records</b>	<b>Direction/ Distance (m)</b>	<b>Elev/Diff (m)</b>	<b>Site</b>	<b>DB</b>
<b>Test Type:</b>		Draw Down			
<b>Test Duration:</b>		2			
<b>Test Level:</b>		9.149999618530273			
<b>Test Level UOM:</b>		m			
<b><u>Draw Down &amp; Recovery</u></b>					
<b>Pump Test Detail ID:</b>		11607749			
<b>Test Type:</b>		Recovery			
<b>Test Duration:</b>		15			
<b>Test Level:</b>		5.909999847412109			
<b>Test Level UOM:</b>		m			
<b><u>Draw Down &amp; Recovery</u></b>					
<b>Pump Test Detail ID:</b>		11607753			
<b>Test Type:</b>		Draw Down			
<b>Test Duration:</b>		30			
<b>Test Level:</b>		10.460000038146973			
<b>Test Level UOM:</b>		m			
<b><u>Draw Down &amp; Recovery</u></b>					
<b>Pump Test Detail ID:</b>		11607755			
<b>Test Type:</b>		Draw Down			
<b>Test Duration:</b>		50			
<b>Test Level:</b>		10.550000190734863			
<b>Test Level UOM:</b>		m			
<b><u>Draw Down &amp; Recovery</u></b>					
<b>Pump Test Detail ID:</b>		11607351			
<b>Test Type:</b>		Draw Down			
<b>Test Duration:</b>		1			
<b>Test Level:</b>		8.260000228881836			
<b>Test Level UOM:</b>		m			
<b><u>Draw Down &amp; Recovery</u></b>					
<b>Pump Test Detail ID:</b>		11607743			
<b>Test Type:</b>		Recovery			
<b>Test Duration:</b>		4			
<b>Test Level:</b>		6.050000190734863			
<b>Test Level UOM:</b>		m			
<b><u>Draw Down &amp; Recovery</u></b>					
<b>Pump Test Detail ID:</b>		11607750			
<b>Test Type:</b>		Draw Down			
<b>Test Duration:</b>		20			
<b>Test Level:</b>		10.420000076293945			
<b>Test Level UOM:</b>		m			
<b><u>Draw Down &amp; Recovery</u></b>					
<b>Pump Test Detail ID:</b>		11607355			
<b>Test Type:</b>		Draw Down			
<b>Test Duration:</b>		3			
<b>Test Level:</b>		9.59000015258789			
<b>Test Level UOM:</b>		m			

Map Key	Number of Records	Direction/ Distance (m)	Elev/Diff (m)	Site	DB
---------	-------------------	----------------------------	------------------	------	----

Draw Down & Recovery

Pump Test Detail ID: 11607352  
 Test Type: Recovery  
 Test Duration: 1  
 Test Level: 6.769999980926514  
 Test Level UOM: m

Draw Down & Recovery

Pump Test Detail ID: 11607746  
 Test Type: Draw Down  
 Test Duration: 10  
 Test Level: 10.1899995803833  
 Test Level UOM: m

Draw Down & Recovery

Pump Test Detail ID: 11607754  
 Test Type: Draw Down  
 Test Duration: 40  
 Test Level: 10.5  
 Test Level UOM: m

Water Details

Water ID: 934072844  
 Layer: 1  
 Kind Code:  
 Kind:  
 Water Found Depth: 55.5  
 Water Found Depth UOM: m

Hole Diameter

Hole ID: 11680933  
 Diameter: 15.239999771118164  
 Depth From: 0.0  
 Depth To: 57.900001525878906  
 Hole Depth UOM: m  
 Hole Diameter UOM: cm

Links

Bore Hole ID:	11550274	Tag No:	A036053
Depth M:	57.9	Contractor:	1119
Year Completed:	2005	Path:	153\1536208.pdf
Well Completed Dt:	2005/11/11	Latitude:	45.2439230026221
Audit No:	Z39863	Longitude:	-75.5846955557548

<a href="#">62</a>	1 of 1	WNW/155.5	99.9 / 0.00	1897 CEDARLAKES WAY lot 7 con 3 GREELY ON	WWIS
Well ID:	7252286	Flowing (Y/N):			
Construction Date:		Flow Rate:			
Use 1st:	Domestic	Data Entry Status:			
Use 2nd:		Data Src:			
Final Well Status:	Water Supply	Date Received:	17-Nov-2015 00:00:00		
Water Type:		Selected Flag:	TRUE		

Map Key	Number of Records	Direction/ Distance (m)	Elev/Diff (m)	Site	DB
<b>Casing Material:</b>				<b>Abandonment Rec:</b>	
<b>Audit No:</b>	Z202579			<b>Contractor:</b>	1119
<b>Tag:</b>	A186885			<b>Form Version:</b>	7
<b>Constructn Method:</b>				<b>Owner:</b>	
<b>Elevation (m):</b>				<b>County:</b>	OTTAWA-CARLETON
<b>Elevatn Reliabilty:</b>				<b>Lot:</b>	007
<b>Depth to Bedrock:</b>				<b>Concession:</b>	03
<b>Well Depth:</b>				<b>Concession Name:</b>	CON
<b>Overburden/Bedrock:</b>				<b>Easting NAD83:</b>	
<b>Pump Rate:</b>				<b>Northing NAD83:</b>	
<b>Static Water Level:</b>				<b>Zone:</b>	
<b>Clear/Cloudy:</b>				<b>UTM Reliability:</b>	
<b>Municipality:</b>		OSGOODE TOWNSHIP			
<b>Site Info:</b>					
<b>PDF URL (Map):</b>		https://d2khazk8e83rdv.cloudfront.net/moe_mapping/downloads/2Water/Wells_pdfs/725\7252286.pdf			
<b><u>Additional Detail(s) (Map)</u></b>					
<b>Well Completed Date:</b>	2015/09/09				
<b>Year Completed:</b>	2015				
<b>Depth (m):</b>	85.344				
<b>Latitude:</b>	45.240137349952				
<b>Longitude:</b>	-75.596111092266				
<b>Path:</b>	725\7252286.pdf				
<b><u>Bore Hole Information</u></b>					
<b>Bore Hole ID:</b>	1005801855			<b>Elevation:</b>	
<b>DP2BR:</b>				<b>Elevrc:</b>	
<b>Spatial Status:</b>				<b>Zone:</b>	18
<b>Code OB:</b>				<b>East83:</b>	453214.00
<b>Code OB Desc:</b>				<b>North83:</b>	5009800.00
<b>Open Hole:</b>				<b>Org CS:</b>	UTM83
<b>Cluster Kind:</b>				<b>UTMRC:</b>	4
<b>Date Completed:</b>	09-Sep-2015 00:00:00			<b>UTMRC Desc:</b>	margin of error : 30 m - 100 m
<b>Remarks:</b>				<b>Location Method:</b>	wwr
<b>Loc Method Desc:</b>		on Water Well Record			
<b>Elevrc Desc:</b>					
<b>Location Source Date:</b>					
<b>Improvement Location Source:</b>					
<b>Improvement Location Method:</b>					
<b>Source Revision Comment:</b>					
<b>Supplier Comment:</b>					
<b><u>Overburden and Bedrock</u></b>					
<b><u>Materials Interval</u></b>					
<b>Formation ID:</b>	1005818140				
<b>Layer:</b>	3				
<b>Color:</b>	2				
<b>General Color:</b>	GREY				
<b>Mat1:</b>	18				
<b>Most Common Material:</b>	SANDSTONE				
<b>Mat2:</b>					
<b>Mat2 Desc:</b>					
<b>Mat3:</b>					
<b>Mat3 Desc:</b>					
<b>Formation Top Depth:</b>	113.0				
<b>Formation End Depth:</b>	223.0				
<b>Formation End Depth UOM:</b>	ft				

<b>Map Key</b>	<b>Number of Records</b>	<b>Direction/ Distance (m)</b>	<b>Elev/Diff (m)</b>	<b>Site</b>	<b>DB</b>
<b><u>Overburden and Bedrock Materials Interval</u></b>					
<b>Formation ID:</b>			1005818141		
<b>Layer:</b>			4		
<b>Color:</b>			2		
<b>General Color:</b>			GREY		
<b>Mat1:</b>			18		
<b>Most Common Material:</b>			SANDSTONE		
<b>Mat2:</b>					
<b>Mat2 Desc:</b>					
<b>Mat3:</b>					
<b>Mat3 Desc:</b>					
<b>Formation Top Depth:</b>			223.0		
<b>Formation End Depth:</b>			271.0		
<b>Formation End Depth UOM:</b>			ft		
<b><u>Overburden and Bedrock Materials Interval</u></b>					
<b>Formation ID:</b>			1005818142		
<b>Layer:</b>			5		
<b>Color:</b>			2		
<b>General Color:</b>			GREY		
<b>Mat1:</b>			18		
<b>Most Common Material:</b>			SANDSTONE		
<b>Mat2:</b>					
<b>Mat2 Desc:</b>					
<b>Mat3:</b>					
<b>Mat3 Desc:</b>					
<b>Formation Top Depth:</b>			271.0		
<b>Formation End Depth:</b>			280.0		
<b>Formation End Depth UOM:</b>			ft		
<b><u>Overburden and Bedrock Materials Interval</u></b>					
<b>Formation ID:</b>			1005818138		
<b>Layer:</b>			1		
<b>Color:</b>					
<b>General Color:</b>					
<b>Mat1:</b>			28		
<b>Most Common Material:</b>			SAND		
<b>Mat2:</b>			11		
<b>Mat2 Desc:</b>			GRAVEL		
<b>Mat3:</b>			13		
<b>Mat3 Desc:</b>			BOULDERS		
<b>Formation Top Depth:</b>			0.0		
<b>Formation End Depth:</b>			26.0		
<b>Formation End Depth UOM:</b>			ft		
<b><u>Overburden and Bedrock Materials Interval</u></b>					
<b>Formation ID:</b>			1005818139		
<b>Layer:</b>			2		
<b>Color:</b>			2		
<b>General Color:</b>			GREY		
<b>Mat1:</b>			15		
<b>Most Common Material:</b>			LIMESTONE		
<b>Mat2:</b>					
<b>Mat2 Desc:</b>					
<b>Mat3:</b>					

<b>Map Key</b>	<b>Number of Records</b>	<b>Direction/ Distance (m)</b>	<b>Elev/Diff (m)</b>	<b>Site</b>	<b>DB</b>
<b>Mat3 Desc:</b>					
<b>Formation Top Depth:</b>		26.0			
<b>Formation End Depth:</b>		113.0			
<b>Formation End Depth UOM:</b>		ft			
<b><u>Annular Space/Abandonment Sealing Record</u></b>					
<b>Plug ID:</b>		1005818178			
<b>Layer:</b>		1			
<b>Plug From:</b>		131.0			
<b>Plug To:</b>		121.0			
<b>Plug Depth UOM:</b>		ft			
<b><u>Annular Space/Abandonment Sealing Record</u></b>					
<b>Plug ID:</b>		1005818179			
<b>Layer:</b>		2			
<b>Plug From:</b>		121.0			
<b>Plug To:</b>		0.0			
<b>Plug Depth UOM:</b>		ft			
<b><u>Method of Construction &amp; Well Use</u></b>					
<b>Method Construction ID:</b>		1005818177			
<b>Method Construction Code:</b>		5			
<b>Method Construction:</b>		Air Percussion			
<b>Other Method Construction:</b>					
<b><u>Pipe Information</u></b>					
<b>Pipe ID:</b>		1005818136			
<b>Casing No:</b>		0			
<b>Comment:</b>					
<b>Alt Name:</b>					
<b><u>Construction Record - Casing</u></b>					
<b>Casing ID:</b>		1005818148			
<b>Layer:</b>		2			
<b>Material:</b>		4			
<b>Open Hole or Material:</b>		OPEN HOLE			
<b>Depth From:</b>		131.0			
<b>Depth To:</b>		280.0			
<b>Casing Diameter:</b>		6.125			
<b>Casing Diameter UOM:</b>		inch			
<b>Casing Depth UOM:</b>		ft			
<b><u>Construction Record - Casing</u></b>					
<b>Casing ID:</b>		1005818147			
<b>Layer:</b>		1			
<b>Material:</b>		1			
<b>Open Hole or Material:</b>		STEEL			
<b>Depth From:</b>		2.0			
<b>Depth To:</b>		131.0			
<b>Casing Diameter:</b>		6.25			
<b>Casing Diameter UOM:</b>		inch			
<b>Casing Depth UOM:</b>		ft			

<b>Map Key</b>	<b>Number of Records</b>	<b>Direction/ Distance (m)</b>	<b>Elev/Diff (m)</b>	<b>Site</b>	<b>DB</b>
<b><u>Construction Record - Screen</u></b>					
<b>Screen ID:</b>		1005818149			
<b>Layer:</b>					
<b>Slot:</b>					
<b>Screen Top Depth:</b>					
<b>Screen End Depth:</b>					
<b>Screen Material:</b>					
<b>Screen Depth UOM:</b>		ft			
<b>Screen Diameter UOM:</b>		inch			
<b>Screen Diameter:</b>					
<b><u>Results of Well Yield Testing</u></b>					
<b><u>Pumping Test Method Desc:</u></b>					
<b>Pump Test ID:</b>		1005818137			
<b>Pump Set At:</b>		270.0			
<b>Static Level:</b>		14.300000190734863			
<b>Final Level After Pumping:</b>		104.5			
<b>Recommended Pump Depth:</b>		250.0			
<b>Pumping Rate:</b>		20.0			
<b>Flowing Rate:</b>					
<b>Recommended Pump Rate:</b>		20.0			
<b>Levels UOM:</b>		ft			
<b>Rate UOM:</b>		GPM			
<b>Water State After Test Code:</b>		0			
<b>Water State After Test:</b>					
<b>Pumping Test Method:</b>		0			
<b>Pumping Duration HR:</b>		1			
<b>Pumping Duration MIN:</b>		0			
<b>Flowing:</b>					
<b><u>Draw Down &amp; Recovery</u></b>					
<b>Pump Test Detail ID:</b>		1005818150			
<b>Test Type:</b>		Draw Down			
<b>Test Duration:</b>		1			
<b>Test Level:</b>		25.0			
<b>Test Level UOM:</b>		ft			
<b><u>Draw Down &amp; Recovery</u></b>					
<b>Pump Test Detail ID:</b>		1005818154			
<b>Test Type:</b>		Draw Down			
<b>Test Duration:</b>		3			
<b>Test Level:</b>		40.79999923706055			
<b>Test Level UOM:</b>		ft			
<b><u>Draw Down &amp; Recovery</u></b>					
<b>Pump Test Detail ID:</b>		1005818165			
<b>Test Type:</b>		Recovery			
<b>Test Duration:</b>		20			
<b>Test Level:</b>		14.300000190734863			
<b>Test Level UOM:</b>		ft			
<b><u>Draw Down &amp; Recovery</u></b>					
<b>Pump Test Detail ID:</b>		1005818166			
<b>Test Type:</b>		Draw Down			

<i>Map Key</i>	<i>Number of Records</i>	<i>Direction/ Distance (m)</i>	<i>Elev/Diff (m)</i>	<i>Site</i>	<i>DB</i>
<i>Test Duration:</i>			25		
<i>Test Level:</i>			104.5		
<i>Test Level UOM:</i>			ft		
<b><u>Draw Down &amp; Recovery</u></b>					
<i>Pump Test Detail ID:</i>			1005818172		
<i>Test Type:</i>			Draw Down		
<i>Test Duration:</i>			50		
<i>Test Level:</i>			104.5		
<i>Test Level UOM:</i>			ft		
<b><u>Draw Down &amp; Recovery</u></b>					
<i>Pump Test Detail ID:</i>			1005818175		
<i>Test Type:</i>			Recovery		
<i>Test Duration:</i>			60		
<i>Test Level:</i>			14.300000190734863		
<i>Test Level UOM:</i>			ft		
<b><u>Draw Down &amp; Recovery</u></b>					
<i>Pump Test Detail ID:</i>			1005818151		
<i>Test Type:</i>			Recovery		
<i>Test Duration:</i>			1		
<i>Test Level:</i>			77.80000305175781		
<i>Test Level UOM:</i>			ft		
<b><u>Draw Down &amp; Recovery</u></b>					
<i>Pump Test Detail ID:</i>			1005818153		
<i>Test Type:</i>			Recovery		
<i>Test Duration:</i>			2		
<i>Test Level:</i>			62.400001525878906		
<i>Test Level UOM:</i>			ft		
<b><u>Draw Down &amp; Recovery</u></b>					
<i>Pump Test Detail ID:</i>			1005818164		
<i>Test Type:</i>			Draw Down		
<i>Test Duration:</i>			20		
<i>Test Level:</i>			103.4000015258789		
<i>Test Level UOM:</i>			ft		
<b><u>Draw Down &amp; Recovery</u></b>					
<i>Pump Test Detail ID:</i>			1005818169		
<i>Test Type:</i>			Recovery		
<i>Test Duration:</i>			30		
<i>Test Level:</i>			14.300000190734863		
<i>Test Level UOM:</i>			ft		
<b><u>Draw Down &amp; Recovery</u></b>					
<i>Pump Test Detail ID:</i>			1005818155		
<i>Test Type:</i>			Recovery		
<i>Test Duration:</i>			3		
<i>Test Level:</i>			55.29999923706055		
<i>Test Level UOM:</i>			ft		

<i>Map Key</i>	<i>Number of Records</i>	<i>Direction/ Distance (m)</i>	<i>Elev/Diff (m)</i>	<i>Site</i>	<i>DB</i>
<b><u>Draw Down &amp; Recovery</u></b>					
<b>Pump Test Detail ID:</b>			1005818159		
<b>Test Type:</b>			Recovery		
<b>Test Duration:</b>			5		
<b>Test Level:</b>			41.20000076293945		
<b>Test Level UOM:</b>			ft		
<b><u>Draw Down &amp; Recovery</u></b>					
<b>Pump Test Detail ID:</b>			1005818160		
<b>Test Type:</b>			Draw Down		
<b>Test Duration:</b>			10		
<b>Test Level:</b>			74.9000015258789		
<b>Test Level UOM:</b>			ft		
<b><u>Draw Down &amp; Recovery</u></b>					
<b>Pump Test Detail ID:</b>			1005818171		
<b>Test Type:</b>			Recovery		
<b>Test Duration:</b>			40		
<b>Test Level:</b>			14.300000190734863		
<b>Test Level UOM:</b>			ft		
<b><u>Draw Down &amp; Recovery</u></b>					
<b>Pump Test Detail ID:</b>			1005818163		
<b>Test Type:</b>			Recovery		
<b>Test Duration:</b>			15		
<b>Test Level:</b>			18.5		
<b>Test Level UOM:</b>			ft		
<b><u>Draw Down &amp; Recovery</u></b>					
<b>Pump Test Detail ID:</b>			1005818157		
<b>Test Type:</b>			Recovery		
<b>Test Duration:</b>			4		
<b>Test Level:</b>			48.599998474121094		
<b>Test Level UOM:</b>			ft		
<b><u>Draw Down &amp; Recovery</u></b>					
<b>Pump Test Detail ID:</b>			1005818162		
<b>Test Type:</b>			Draw Down		
<b>Test Duration:</b>			15		
<b>Test Level:</b>			94.5		
<b>Test Level UOM:</b>			ft		
<b><u>Draw Down &amp; Recovery</u></b>					
<b>Pump Test Detail ID:</b>			1005818152		
<b>Test Type:</b>			Draw Down		
<b>Test Duration:</b>			2		
<b>Test Level:</b>			36.20000076293945		
<b>Test Level UOM:</b>			ft		
<b><u>Draw Down &amp; Recovery</u></b>					
<b>Pump Test Detail ID:</b>			1005818158		



<b>Map Key</b>	<b>Number of Records</b>	<b>Direction/ Distance (m)</b>	<b>Elev/Diff (m)</b>	<b>Site</b>	<b>DB</b>
<b>Test Type:</b>		Draw Down			
<b>Test Duration:</b>		5			
<b>Test Level:</b>		53.20000076293945			
<b>Test Level UOM:</b>		ft			
<b><u>Draw Down &amp; Recovery</u></b>					
<b>Pump Test Detail ID:</b>		1005818161			
<b>Test Type:</b>		Recovery			
<b>Test Duration:</b>		10			
<b>Test Level:</b>		28.700000762939453			
<b>Test Level UOM:</b>		ft			
<b><u>Draw Down &amp; Recovery</u></b>					
<b>Pump Test Detail ID:</b>		1005818167			
<b>Test Type:</b>		Recovery			
<b>Test Duration:</b>		25			
<b>Test Level:</b>		14.300000190734863			
<b>Test Level UOM:</b>		ft			
<b><u>Draw Down &amp; Recovery</u></b>					
<b>Pump Test Detail ID:</b>		1005818168			
<b>Test Type:</b>		Draw Down			
<b>Test Duration:</b>		30			
<b>Test Level:</b>		104.5			
<b>Test Level UOM:</b>		ft			
<b><u>Draw Down &amp; Recovery</u></b>					
<b>Pump Test Detail ID:</b>		1005818170			
<b>Test Type:</b>		Draw Down			
<b>Test Duration:</b>		40			
<b>Test Level:</b>		104.5			
<b>Test Level UOM:</b>		ft			
<b><u>Draw Down &amp; Recovery</u></b>					
<b>Pump Test Detail ID:</b>		1005818173			
<b>Test Type:</b>		Recovery			
<b>Test Duration:</b>		50			
<b>Test Level:</b>		14.300000190734863			
<b>Test Level UOM:</b>		ft			
<b><u>Draw Down &amp; Recovery</u></b>					
<b>Pump Test Detail ID:</b>		1005818174			
<b>Test Type:</b>		Draw Down			
<b>Test Duration:</b>		60			
<b>Test Level:</b>		104.5			
<b>Test Level UOM:</b>		ft			
<b><u>Draw Down &amp; Recovery</u></b>					
<b>Pump Test Detail ID:</b>		1005818156			
<b>Test Type:</b>		Draw Down			
<b>Test Duration:</b>		4			
<b>Test Level:</b>		47.20000076293945			
<b>Test Level UOM:</b>		ft			

Map Key	Number of Records	Direction/ Distance (m)	Elev/Diff (m)	Site	DB
---------	-------------------	----------------------------	------------------	------	----

**Water Details**

**Water ID:** 1005818146  
**Layer:** 2  
**Kind Code:** 8  
**Kind:** Untested  
**Water Found Depth:** 271.0  
**Water Found Depth UOM:** ft

**Water Details**

**Water ID:** 1005818145  
**Layer:** 1  
**Kind Code:** 8  
**Kind:** Untested  
**Water Found Depth:** 223.0  
**Water Found Depth UOM:** ft

**Hole Diameter**

**Hole ID:** 1005818143  
**Diameter:** 9.75  
**Depth From:** 0.0  
**Depth To:** 131.0  
**Hole Depth UOM:** ft  
**Hole Diameter UOM:** inch

**Hole Diameter**

**Hole ID:** 1005818144  
**Diameter:** 6.125  
**Depth From:** 131.0  
**Depth To:** 280.0  
**Hole Depth UOM:** ft  
**Hole Diameter UOM:** inch

**Links**

<b>Bore Hole ID:</b> 1005801855	<b>Tag No:</b> A186885
<b>Depth M:</b> 85.344	<b>Contractor:</b> 1119
<b>Year Completed:</b> 2015	<b>Path:</b> 725\7252286.pdf
<b>Well Completed Dt:</b> 2015/09/09	<b>Latitude:</b> 45.240137349952
<b>Audit No:</b> Z202579	<b>Longitude:</b> -75.596111092266

<a href="#">63</a>	1 of 1	NNW/155.6	102.0 / 2.08	1549 SPARTAN GROVE STREET lot 7 con 3 GREELY ON	WWIS
<b>Well ID:</b>	7268457	<b>Flowing (Y/N):</b>			
<b>Construction Date:</b>		<b>Flow Rate:</b>			
<b>Use 1st:</b>	Domestic	<b>Data Entry Status:</b>			
<b>Use 2nd:</b>		<b>Data Src:</b>			
<b>Final Well Status:</b>	Water Supply	<b>Date Received:</b>	10-Aug-2016 00:00:00		
<b>Water Type:</b>		<b>Selected Flag:</b>	TRUE		
<b>Casing Material:</b>		<b>Abandonment Rec:</b>			
<b>Audit No:</b>	Z202835	<b>Contractor:</b>	1119		
<b>Tag:</b>	A199901	<b>Form Version:</b>	7		
<b>Constructn Method:</b>		<b>Owner:</b>			
<b>Elevation (m):</b>		<b>County:</b>	OTTAWA-CARLETON		
<b>Elevatn Reliabilty:</b>		<b>Lot:</b>	007		
<b>Depth to Bedrock:</b>		<b>Concession:</b>	03		

Map Key	Number of Records	Direction/ Distance (m)	Elev/Diff (m)	Site	DB
Well Depth:				Concession Name:	CON
Overburden/Bedrock:				Easting NAD83:	
Pump Rate:				Northing NAD83:	
Static Water Level:				Zone:	
Clear/Cloudy:				UTM Reliability:	
Municipality:		OSGOODE TOWNSHIP			
Site Info:		S/L 19			

PDF URL (Map): [https://d2khazk8e83rdv.cloudfront.net/moe\\_mapping/downloads/2Water/Wells\\_pdfs/726\7268457.pdf](https://d2khazk8e83rdv.cloudfront.net/moe_mapping/downloads/2Water/Wells_pdfs/726\7268457.pdf)

#### Additional Detail(s) (Map)

Well Completed Date: 2016/06/01  
Year Completed: 2016  
Depth (m): 67.3608  
Latitude: 45.2414134174662  
Longitude: -75.5930664727885  
Path: 726\7268457.pdf

#### Bore Hole Information

Bore Hole ID:	1006196578	Elevation:	
DP2BR:		Elevrc:	
Spatial Status:		Zone:	18
Code OB:		East83:	453454.00
Code OB Desc:		North83:	5009940.00
Open Hole:		Org CS:	UTM83
Cluster Kind:		UTMRC:	4
Date Completed:	01-Jun-2016 00:00:00	UTMRC Desc:	margin of error : 30 m - 100 m
Remarks:		Location Method:	wwr
Loc Method Desc:	on Water Well Record		
Elevrc Desc:			
Location Source Date:			
Improvement Location Source:			
Improvement Location Method:			
Source Revision Comment:			
Supplier Comment:			

#### Overburden and Bedrock Materials Interval

Formation ID: 1006203557  
Layer: 3  
Color: 2  
General Color: GREY  
Mat1: 18  
Most Common Material: SANDSTONE  
Mat2:  
Mat2 Desc:  
Mat3:  
Mat3 Desc:  
Formation Top Depth: 110.0  
Formation End Depth: 212.0  
Formation End Depth UOM: ft

#### Overburden and Bedrock Materials Interval

Formation ID: 1006203555  
Layer: 1  
Color:  
General Color:

<b>Map Key</b>	<b>Number of Records</b>	<b>Direction/ Distance (m)</b>	<b>Elev/Diff (m)</b>	<b>Site</b>	<b>DB</b>
<b>Mat1:</b>		28			
<b>Most Common Material:</b>		SAND			
<b>Mat2:</b>		11			
<b>Mat2 Desc:</b>		GRAVEL			
<b>Mat3:</b>		13			
<b>Mat3 Desc:</b>		BOULDERS			
<b>Formation Top Depth:</b>		0.0			
<b>Formation End Depth:</b>		15.0			
<b>Formation End Depth UOM:</b>		ft			
<b><u>Overburden and Bedrock Materials Interval</u></b>					
<b>Formation ID:</b>		1006203558			
<b>Layer:</b>		4			
<b>Color:</b>		2			
<b>General Color:</b>		GREY			
<b>Mat1:</b>		18			
<b>Most Common Material:</b>		SANDSTONE			
<b>Mat2:</b>					
<b>Mat2 Desc:</b>					
<b>Mat3:</b>					
<b>Mat3 Desc:</b>					
<b>Formation Top Depth:</b>		212.0			
<b>Formation End Depth:</b>		221.0			
<b>Formation End Depth UOM:</b>		ft			
<b><u>Overburden and Bedrock Materials Interval</u></b>					
<b>Formation ID:</b>		1006203556			
<b>Layer:</b>		2			
<b>Color:</b>		2			
<b>General Color:</b>		GREY			
<b>Mat1:</b>		15			
<b>Most Common Material:</b>		LIMESTONE			
<b>Mat2:</b>					
<b>Mat2 Desc:</b>					
<b>Mat3:</b>					
<b>Mat3 Desc:</b>					
<b>Formation Top Depth:</b>		15.0			
<b>Formation End Depth:</b>		110.0			
<b>Formation End Depth UOM:</b>		ft			
<b><u>Annular Space/Abandonment Sealing Record</u></b>					
<b>Plug ID:</b>		1006203594			
<b>Layer:</b>		2			
<b>Plug From:</b>		121.0			
<b>Plug To:</b>		0.0			
<b>Plug Depth UOM:</b>		ft			
<b><u>Annular Space/Abandonment Sealing Record</u></b>					
<b>Plug ID:</b>		1006203593			
<b>Layer:</b>		1			
<b>Plug From:</b>		131.0			
<b>Plug To:</b>		121.0			
<b>Plug Depth UOM:</b>		ft			

<b>Map Key</b>	<b>Number of Records</b>	<b>Direction/ Distance (m)</b>	<b>Elev/Diff (m)</b>	<b>Site</b>	<b>DB</b>
<b><u>Method of Construction &amp; Well Use</u></b>					
<b>Method Construction ID:</b>		1006203592			
<b>Method Construction Code:</b>		5			
<b>Method Construction:</b>		Air Percussion			
<b>Other Method Construction:</b>					
<b><u>Pipe Information</u></b>					
<b>Pipe ID:</b>		1006203553			
<b>Casing No:</b>		0			
<b>Comment:</b>					
<b>Alt Name:</b>					
<b><u>Construction Record - Casing</u></b>					
<b>Casing ID:</b>		1006203563			
<b>Layer:</b>		2			
<b>Material:</b>		4			
<b>Open Hole or Material:</b>		OPEN HOLE			
<b>Depth From:</b>		131.0			
<b>Depth To:</b>		221.0			
<b>Casing Diameter:</b>		6.0			
<b>Casing Diameter UOM:</b>		inch			
<b>Casing Depth UOM:</b>		ft			
<b><u>Construction Record - Casing</u></b>					
<b>Casing ID:</b>		1006203562			
<b>Layer:</b>		1			
<b>Material:</b>		1			
<b>Open Hole or Material:</b>		STEEL			
<b>Depth From:</b>		-2.0			
<b>Depth To:</b>		131.0			
<b>Casing Diameter:</b>		6.25			
<b>Casing Diameter UOM:</b>		inch			
<b>Casing Depth UOM:</b>		ft			
<b><u>Construction Record - Screen</u></b>					
<b>Screen ID:</b>		1006203564			
<b>Layer:</b>					
<b>Slot:</b>					
<b>Screen Top Depth:</b>					
<b>Screen End Depth:</b>					
<b>Screen Material:</b>					
<b>Screen Depth UOM:</b>		ft			
<b>Screen Diameter UOM:</b>		inch			
<b>Screen Diameter:</b>					
<b><u>Results of Well Yield Testing</u></b>					
<b>Pumping Test Method Desc:</b>					
<b>Pump Test ID:</b>		1006203554			
<b>Pump Set At:</b>		200.0			
<b>Static Level:</b>		30.0			
<b>Final Level After Pumping:</b>		38.58300018310547			
<b>Recommended Pump Depth:</b>		100.0			
<b>Pumping Rate:</b>		20.0			
<b>Flowing Rate:</b>					
<b>Recommended Pump Rate:</b>		20.0			

<b>Map Key</b>	<b>Number of Records</b>	<b>Direction/ Distance (m)</b>	<b>Elev/Diff (m)</b>	<b>Site</b>	<b>DB</b>
<b>Levels UOM:</b>		ft			
<b>Rate UOM:</b>		GPM			
<b>Water State After Test Code:</b>		0			
<b>Water State After Test:</b>					
<b>Pumping Test Method:</b>		0			
<b>Pumping Duration HR:</b>		1			
<b>Pumping Duration MIN:</b>		0			
<b>Flowing:</b>		No			
<b><u>Draw Down &amp; Recovery</u></b>					
<b>Pump Test Detail ID:</b>		1006203577			
<b>Test Type:</b>		Draw Down			
<b>Test Duration:</b>		15			
<b>Test Level:</b>		38.58300018310547			
<b>Test Level UOM:</b>		ft			
<b><u>Draw Down &amp; Recovery</u></b>					
<b>Pump Test Detail ID:</b>		1006203582			
<b>Test Type:</b>		Recovery			
<b>Test Duration:</b>		25			
<b>Test Level:</b>		30.0			
<b>Test Level UOM:</b>		ft			
<b><u>Draw Down &amp; Recovery</u></b>					
<b>Pump Test Detail ID:</b>		1006203585			
<b>Test Type:</b>		Draw Down			
<b>Test Duration:</b>		40			
<b>Test Level:</b>		38.58300018310547			
<b>Test Level UOM:</b>		ft			
<b><u>Draw Down &amp; Recovery</u></b>					
<b>Pump Test Detail ID:</b>		1006203579			
<b>Test Type:</b>		Draw Down			
<b>Test Duration:</b>		20			
<b>Test Level:</b>		38.58300018310547			
<b>Test Level UOM:</b>		ft			
<b><u>Draw Down &amp; Recovery</u></b>					
<b>Pump Test Detail ID:</b>		1006203583			
<b>Test Type:</b>		Draw Down			
<b>Test Duration:</b>		30			
<b>Test Level:</b>		38.58300018310547			
<b>Test Level UOM:</b>		ft			
<b><u>Draw Down &amp; Recovery</u></b>					
<b>Pump Test Detail ID:</b>		1006203589			
<b>Test Type:</b>		Draw Down			
<b>Test Duration:</b>		60			
<b>Test Level:</b>		38.58300018310547			
<b>Test Level UOM:</b>		ft			
<b><u>Draw Down &amp; Recovery</u></b>					
<b>Pump Test Detail ID:</b>		1006203590			

<b>Map Key</b>	<b>Number of Records</b>	<b>Direction/ Distance (m)</b>	<b>Elev/Diff (m)</b>	<b>Site</b>	<b>DB</b>
<b>Test Type:</b>		Recovery			
<b>Test Duration:</b>		60			
<b>Test Level:</b>		30.0			
<b>Test Level UOM:</b>		ft			
<b><u>Draw Down &amp; Recovery</u></b>					
<b>Pump Test Detail ID:</b>		1006203568			
<b>Test Type:</b>		Recovery			
<b>Test Duration:</b>		2			
<b>Test Level:</b>		30.0			
<b>Test Level UOM:</b>		ft			
<b><u>Draw Down &amp; Recovery</u></b>					
<b>Pump Test Detail ID:</b>		1006203574			
<b>Test Type:</b>		Recovery			
<b>Test Duration:</b>		5			
<b>Test Level:</b>		30.0			
<b>Test Level UOM:</b>		ft			
<b><u>Draw Down &amp; Recovery</u></b>					
<b>Pump Test Detail ID:</b>		1006203576			
<b>Test Type:</b>		Recovery			
<b>Test Duration:</b>		10			
<b>Test Level:</b>		30.0			
<b>Test Level UOM:</b>		ft			
<b><u>Draw Down &amp; Recovery</u></b>					
<b>Pump Test Detail ID:</b>		1006203575			
<b>Test Type:</b>		Draw Down			
<b>Test Duration:</b>		10			
<b>Test Level:</b>		38.58300018310547			
<b>Test Level UOM:</b>		ft			
<b><u>Draw Down &amp; Recovery</u></b>					
<b>Pump Test Detail ID:</b>		1006203578			
<b>Test Type:</b>		Recovery			
<b>Test Duration:</b>		15			
<b>Test Level:</b>		30.0			
<b>Test Level UOM:</b>		ft			
<b><u>Draw Down &amp; Recovery</u></b>					
<b>Pump Test Detail ID:</b>		1006203580			
<b>Test Type:</b>		Recovery			
<b>Test Duration:</b>		20			
<b>Test Level:</b>		30.0			
<b>Test Level UOM:</b>		ft			
<b><u>Draw Down &amp; Recovery</u></b>					
<b>Pump Test Detail ID:</b>		1006203581			
<b>Test Type:</b>		Draw Down			
<b>Test Duration:</b>		25			
<b>Test Level:</b>		38.58300018310547			
<b>Test Level UOM:</b>		ft			

<b>Map Key</b>	<b>Number of Records</b>	<b>Direction/ Distance (m)</b>	<b>Elev/Diff (m)</b>	<b>Site</b>	<b>DB</b>
<b><u>Draw Down &amp; Recovery</u></b>					
<b>Pump Test Detail ID:</b>			1006203586		
<b>Test Type:</b>			Recovery		
<b>Test Duration:</b>			40		
<b>Test Level:</b>			30.0		
<b>Test Level UOM:</b>			ft		
<b><u>Draw Down &amp; Recovery</u></b>					
<b>Pump Test Detail ID:</b>			1006203567		
<b>Test Type:</b>			Draw Down		
<b>Test Duration:</b>			2		
<b>Test Level:</b>			37.33300018310547		
<b>Test Level UOM:</b>			ft		
<b><u>Draw Down &amp; Recovery</u></b>					
<b>Pump Test Detail ID:</b>			1006203569		
<b>Test Type:</b>			Draw Down		
<b>Test Duration:</b>			3		
<b>Test Level:</b>			37.75		
<b>Test Level UOM:</b>			ft		
<b><u>Draw Down &amp; Recovery</u></b>					
<b>Pump Test Detail ID:</b>			1006203571		
<b>Test Type:</b>			Draw Down		
<b>Test Duration:</b>			4		
<b>Test Level:</b>			38.33300018310547		
<b>Test Level UOM:</b>			ft		
<b><u>Draw Down &amp; Recovery</u></b>					
<b>Pump Test Detail ID:</b>			1006203572		
<b>Test Type:</b>			Recovery		
<b>Test Duration:</b>			4		
<b>Test Level:</b>			30.0		
<b>Test Level UOM:</b>			ft		
<b><u>Draw Down &amp; Recovery</u></b>					
<b>Pump Test Detail ID:</b>			1006203573		
<b>Test Type:</b>			Draw Down		
<b>Test Duration:</b>			5		
<b>Test Level:</b>			38.41699981689453		
<b>Test Level UOM:</b>			ft		
<b><u>Draw Down &amp; Recovery</u></b>					
<b>Pump Test Detail ID:</b>			1006203587		
<b>Test Type:</b>			Draw Down		
<b>Test Duration:</b>			50		
<b>Test Level:</b>			38.58300018310547		
<b>Test Level UOM:</b>			ft		
<b><u>Draw Down &amp; Recovery</u></b>					



<b>Map Key</b>	<b>Number of Records</b>	<b>Direction/ Distance (m)</b>	<b>Elev/Diff (m)</b>	<b>Site</b>	<b>DB</b>
<b>Pump Test Detail ID:</b>		1006203565			
<b>Test Type:</b>		Draw Down			
<b>Test Duration:</b>		1			
<b>Test Level:</b>		36.0			
<b>Test Level UOM:</b>		ft			
<b><u>Draw Down &amp; Recovery</u></b>					
<b>Pump Test Detail ID:</b>		1006203566			
<b>Test Type:</b>		Recovery			
<b>Test Duration:</b>		1			
<b>Test Level:</b>		30.0			
<b>Test Level UOM:</b>		ft			
<b><u>Draw Down &amp; Recovery</u></b>					
<b>Pump Test Detail ID:</b>		1006203570			
<b>Test Type:</b>		Recovery			
<b>Test Duration:</b>		3			
<b>Test Level:</b>		30.0			
<b>Test Level UOM:</b>		ft			
<b><u>Draw Down &amp; Recovery</u></b>					
<b>Pump Test Detail ID:</b>		1006203584			
<b>Test Type:</b>		Recovery			
<b>Test Duration:</b>		30			
<b>Test Level:</b>		30.0			
<b>Test Level UOM:</b>		ft			
<b><u>Draw Down &amp; Recovery</u></b>					
<b>Pump Test Detail ID:</b>		1006203588			
<b>Test Type:</b>		Recovery			
<b>Test Duration:</b>		50			
<b>Test Level:</b>		30.0			
<b>Test Level UOM:</b>		ft			
<b><u>Water Details</u></b>					
<b>Water ID:</b>		1006203561			
<b>Layer:</b>		1			
<b>Kind Code:</b>		8			
<b>Kind:</b>		Untested			
<b>Water Found Depth:</b>		212.0			
<b>Water Found Depth UOM:</b>		ft			
<b><u>Hole Diameter</u></b>					
<b>Hole ID:</b>		1006203559			
<b>Diameter:</b>		9.75			
<b>Depth From:</b>		0.0			
<b>Depth To:</b>		131.0			
<b>Hole Depth UOM:</b>		ft			
<b>Hole Diameter UOM:</b>		inch			
<b><u>Hole Diameter</u></b>					
<b>Hole ID:</b>		1006203560			
<b>Diameter:</b>		6.0			

Map Key	Number of Records	Direction/ Distance (m)	Elev/Diff (m)	Site	DB
Depth From:		131.0			
Depth To:		221.0			
Hole Depth UOM:		ft			
Hole Diameter UOM:		inch			

Links

<b>Bore Hole ID:</b>	1006196578	<b>Tag No:</b>	A199901
<b>Depth M:</b>	67.3608	<b>Contractor:</b>	1119
<b>Year Completed:</b>	2016	<b>Path:</b>	726\7268457.pdf
<b>Well Completed Dt:</b>	2016/06/01	<b>Latitude:</b>	45.2414134174662
<b>Audit No:</b>	Z202835	<b>Longitude:</b>	-75.5930664727885

[64](#)    1 of 1    **NNW/158.7**    **102.0 / 2.08**    **1541 SPARTAN GROVE STREET lot 7 con 3 GREELY ON**    **WWIS**

<b>Well ID:</b>	7268458	<b>Flowing (Y/N):</b>	
<b>Construction Date:</b>		<b>Flow Rate:</b>	
<b>Use 1st:</b>	Domestic	<b>Data Entry Status:</b>	
<b>Use 2nd:</b>		<b>Data Src:</b>	
<b>Final Well Status:</b>	Water Supply	<b>Date Received:</b>	10-Aug-2016 00:00:00
<b>Water Type:</b>		<b>Selected Flag:</b>	TRUE
<b>Casing Material:</b>		<b>Abandonment Rec:</b>	
<b>Audit No:</b>	Z202830	<b>Contractor:</b>	1119
<b>Tag:</b>	A199914	<b>Form Version:</b>	7
<b>Constructn Method:</b>		<b>Owner:</b>	
<b>Elevation (m):</b>		<b>County:</b>	OTTAWA-CARLETON
<b>Elevatn Reliabilty:</b>		<b>Lot:</b>	007
<b>Depth to Bedrock:</b>		<b>Concession:</b>	03
<b>Well Depth:</b>		<b>Concession Name:</b>	CON
<b>Overburden/Bedrock:</b>		<b>Easting NAD83:</b>	
<b>Pump Rate:</b>		<b>Northing NAD83:</b>	
<b>Static Water Level:</b>		<b>Zone:</b>	
<b>Clear/Cloudy:</b>		<b>UTM Reliability:</b>	
<b>Municipality:</b>	OSGOODE TOWNSHIP		
<b>Site Info:</b>	S/L 16		
<b>PDF URL (Map):</b>	<a href="https://d2khazk8e83rdv.cloudfront.net/moe_mapping/downloads/2Water/Wells_pdfs/726\7268458.pdf">https://d2khazk8e83rdv.cloudfront.net/moe_mapping/downloads/2Water/Wells_pdfs/726\7268458.pdf</a>		

Additional Detail(s) (Map)

<b>Well Completed Date:</b>	2016/06/02
<b>Year Completed:</b>	2016
<b>Depth (m):</b>	67.056
<b>Latitude:</b>	45.241440354491
<b>Longitude:</b>	-75.5930794945684
<b>Path:</b>	726\7268458.pdf

Bore Hole Information

<b>Bore Hole ID:</b>	1006196581	<b>Elevation:</b>	
<b>DP2BR:</b>		<b>Elevrc:</b>	
<b>Spatial Status:</b>		<b>Zone:</b>	18
<b>Code OB:</b>		<b>East83:</b>	453453.00
<b>Code OB Desc:</b>		<b>North83:</b>	5009943.00
<b>Open Hole:</b>		<b>Org CS:</b>	UTM83
<b>Cluster Kind:</b>		<b>UTMRC:</b>	4
<b>Date Completed:</b>	02-Jun-2016 00:00:00	<b>UTMRC Desc:</b>	margin of error : 30 m - 100 m
<b>Remarks:</b>		<b>Location Method:</b>	wwr
<b>Loc Method Desc:</b>	on Water Well Record		
<b>Elevrc Desc:</b>			
<b>Location Source Date:</b>			

Improvement Location Source:  
 Improvement Location Method:  
 Source Revision Comment:  
 Supplier Comment:

**Overburden and Bedrock  
 Materials Interval**

Formation ID: 1006204962  
 Layer: 5  
 Color: 2  
 General Color: GREY  
 Mat1: 18  
 Most Common Material: SANDSTONE  
 Mat2:  
 Mat2 Desc:  
 Mat3:  
 Mat3 Desc:  
 Formation Top Depth: 212.0  
 Formation End Depth: 214.0  
 Formation End Depth UOM: ft

**Overburden and Bedrock  
 Materials Interval**

Formation ID: 1006204959  
 Layer: 2  
 Color: 2  
 General Color: GREY  
 Mat1: 15  
 Most Common Material: LIMESTONE  
 Mat2:  
 Mat2 Desc:  
 Mat3:  
 Mat3 Desc:  
 Formation Top Depth: 17.0  
 Formation End Depth: 112.0  
 Formation End Depth UOM: ft

**Overburden and Bedrock  
 Materials Interval**

Formation ID: 1006204960  
 Layer: 3  
 Color: 2  
 General Color: GREY  
 Mat1: 18  
 Most Common Material: SANDSTONE  
 Mat2: 15  
 Mat2 Desc: LIMESTONE  
 Mat3:  
 Mat3 Desc:  
 Formation Top Depth: 112.0  
 Formation End Depth: 125.0  
 Formation End Depth UOM: ft

**Overburden and Bedrock  
 Materials Interval**

Formation ID: 1006204963  
 Layer: 6  
 Color: 2

<b>Map Key</b>	<b>Number of Records</b>	<b>Direction/ Distance (m)</b>	<b>Elev/Diff (m)</b>	<b>Site</b>	<b>DB</b>
<b>General Color:</b>		GREY			
<b>Mat1:</b>		18			
<b>Most Common Material:</b>		SANDSTONE			
<b>Mat2:</b>					
<b>Mat2 Desc:</b>					
<b>Mat3:</b>					
<b>Mat3 Desc:</b>					
<b>Formation Top Depth:</b>		214.0			
<b>Formation End Depth:</b>		220.0			
<b>Formation End Depth UOM:</b>		ft			
<b><u>Overburden and Bedrock Materials Interval</u></b>					
<b>Formation ID:</b>		1006204958			
<b>Layer:</b>		1			
<b>Color:</b>					
<b>General Color:</b>					
<b>Mat1:</b>		28			
<b>Most Common Material:</b>		SAND			
<b>Mat2:</b>		11			
<b>Mat2 Desc:</b>		GRAVEL			
<b>Mat3:</b>		13			
<b>Mat3 Desc:</b>		BOULDERS			
<b>Formation Top Depth:</b>		0.0			
<b>Formation End Depth:</b>		17.0			
<b>Formation End Depth UOM:</b>		ft			
<b><u>Overburden and Bedrock Materials Interval</u></b>					
<b>Formation ID:</b>		1006204961			
<b>Layer:</b>		4			
<b>Color:</b>		2			
<b>General Color:</b>		GREY			
<b>Mat1:</b>		18			
<b>Most Common Material:</b>		SANDSTONE			
<b>Mat2:</b>					
<b>Mat2 Desc:</b>					
<b>Mat3:</b>					
<b>Mat3 Desc:</b>					
<b>Formation Top Depth:</b>		125.0			
<b>Formation End Depth:</b>		212.0			
<b>Formation End Depth UOM:</b>		ft			
<b><u>Annular Space/Abandonment Sealing Record</u></b>					
<b>Plug ID:</b>		1006204999			
<b>Layer:</b>		1			
<b>Plug From:</b>		131.0			
<b>Plug To:</b>		121.0			
<b>Plug Depth UOM:</b>		ft			
<b><u>Annular Space/Abandonment Sealing Record</u></b>					
<b>Plug ID:</b>		1006205000			
<b>Layer:</b>		2			
<b>Plug From:</b>		121.0			
<b>Plug To:</b>		0.0			
<b>Plug Depth UOM:</b>		ft			

<i>Map Key</i>	<i>Number of Records</i>	<i>Direction/ Distance (m)</i>	<i>Elev/Diff (m)</i>	<i>Site</i>	<i>DB</i>
<b><u>Method of Construction &amp; Well Use</u></b>					
<b>Method Construction ID:</b>		1006204998			
<b>Method Construction Code:</b>		5			
<b>Method Construction:</b>		Air Percussion			
<b>Other Method Construction:</b>					
<b><u>Pipe Information</u></b>					
<b>Pipe ID:</b>		1006204956			
<b>Casing No:</b>		0			
<b>Comment:</b>					
<b>Alt Name:</b>					
<b><u>Construction Record - Casing</u></b>					
<b>Casing ID:</b>		1006204968			
<b>Layer:</b>		1			
<b>Material:</b>		1			
<b>Open Hole or Material:</b>		STEEL			
<b>Depth From:</b>		-2.0			
<b>Depth To:</b>		131.0			
<b>Casing Diameter:</b>		6.25			
<b>Casing Diameter UOM:</b>		inch			
<b>Casing Depth UOM:</b>		ft			
<b><u>Construction Record - Casing</u></b>					
<b>Casing ID:</b>		1006204969			
<b>Layer:</b>		2			
<b>Material:</b>		4			
<b>Open Hole or Material:</b>		OPEN HOLE			
<b>Depth From:</b>		131.0			
<b>Depth To:</b>		220.0			
<b>Casing Diameter:</b>		6.0			
<b>Casing Diameter UOM:</b>		inch			
<b>Casing Depth UOM:</b>		ft			
<b><u>Construction Record - Screen</u></b>					
<b>Screen ID:</b>		1006204970			
<b>Layer:</b>					
<b>Slot:</b>					
<b>Screen Top Depth:</b>					
<b>Screen End Depth:</b>					
<b>Screen Material:</b>					
<b>Screen Depth UOM:</b>		ft			
<b>Screen Diameter UOM:</b>		inch			
<b>Screen Diameter:</b>					
<b><u>Results of Well Yield Testing</u></b>					
<b>Pumping Test Method Desc:</b>					
<b>Pump Test ID:</b>		1006204957			
<b>Pump Set At:</b>		200.0			
<b>Static Level:</b>		30.33300018310547			
<b>Final Level After Pumping:</b>		47.16699981689453			
<b>Recommended Pump Depth:</b>		100.0			
<b>Pumping Rate:</b>		20.0			

<b>Map Key</b>	<b>Number of Records</b>	<b>Direction/ Distance (m)</b>	<b>Elev/Diff (m)</b>	<b>Site</b>	<b>DB</b>
<b>Flowing Rate:</b>					
<b>Recommended Pump Rate:</b>		20.0			
<b>Levels UOM:</b>		ft			
<b>Rate UOM:</b>		GPM			
<b>Water State After Test Code:</b>		0			
<b>Water State After Test:</b>					
<b>Pumping Test Method:</b>		0			
<b>Pumping Duration HR:</b>		1			
<b>Pumping Duration MIN:</b>		0			
<b>Flowing:</b>		No			
 <b><u>Draw Down &amp; Recovery</u></b>					
<b>Pump Test Detail ID:</b> 1006204982					
<b>Test Type:</b> Recovery					
<b>Test Duration:</b> 10					
<b>Test Level:</b> 30.33300018310547					
<b>Test Level UOM:</b> ft					
 <b><u>Draw Down &amp; Recovery</u></b>					
<b>Pump Test Detail ID:</b> 1006204995					
<b>Test Type:</b> Draw Down					
<b>Test Duration:</b> 60					
<b>Test Level:</b> 47.16699981689453					
<b>Test Level UOM:</b> ft					
 <b><u>Draw Down &amp; Recovery</u></b>					
<b>Pump Test Detail ID:</b> 1006204990					
<b>Test Type:</b> Recovery					
<b>Test Duration:</b> 30					
<b>Test Level:</b> 30.33300018310547					
<b>Test Level UOM:</b> ft					
 <b><u>Draw Down &amp; Recovery</u></b>					
<b>Pump Test Detail ID:</b> 1006204991					
<b>Test Type:</b> Draw Down					
<b>Test Duration:</b> 40					
<b>Test Level:</b> 47.16699981689453					
<b>Test Level UOM:</b> ft					
 <b><u>Draw Down &amp; Recovery</u></b>					
<b>Pump Test Detail ID:</b> 1006204971					
<b>Test Type:</b> Draw Down					
<b>Test Duration:</b> 1					
<b>Test Level:</b> 38.41699981689453					
<b>Test Level UOM:</b> ft					
 <b><u>Draw Down &amp; Recovery</u></b>					
<b>Pump Test Detail ID:</b> 1006204984					
<b>Test Type:</b> Recovery					
<b>Test Duration:</b> 15					
<b>Test Level:</b> 30.33300018310547					
<b>Test Level UOM:</b> ft					
 <b><u>Draw Down &amp; Recovery</u></b>					

<b>Map Key</b>	<b>Number of Records</b>	<b>Direction/ Distance (m)</b>	<b>Elev/Diff (m)</b>	<b>Site</b>	<b>DB</b>
<b>Pump Test Detail ID:</b>		1006204988			
<b>Test Type:</b>		Recovery			
<b>Test Duration:</b>		25			
<b>Test Level:</b>		30.33300018310547			
<b>Test Level UOM:</b>		ft			
<b><u>Draw Down &amp; Recovery</u></b>					
<b>Pump Test Detail ID:</b>		1006204992			
<b>Test Type:</b>		Recovery			
<b>Test Duration:</b>		40			
<b>Test Level:</b>		30.33300018310547			
<b>Test Level UOM:</b>		ft			
<b><u>Draw Down &amp; Recovery</u></b>					
<b>Pump Test Detail ID:</b>		1006204996			
<b>Test Type:</b>		Recovery			
<b>Test Duration:</b>		60			
<b>Test Level:</b>		30.33300018310547			
<b>Test Level UOM:</b>		ft			
<b><u>Draw Down &amp; Recovery</u></b>					
<b>Pump Test Detail ID:</b>		1006204976			
<b>Test Type:</b>		Recovery			
<b>Test Duration:</b>		3			
<b>Test Level:</b>		30.41699981689453			
<b>Test Level UOM:</b>		ft			
<b><u>Draw Down &amp; Recovery</u></b>					
<b>Pump Test Detail ID:</b>		1006204983			
<b>Test Type:</b>		Draw Down			
<b>Test Duration:</b>		15			
<b>Test Level:</b>		46.75			
<b>Test Level UOM:</b>		ft			
<b><u>Draw Down &amp; Recovery</u></b>					
<b>Pump Test Detail ID:</b>		1006204993			
<b>Test Type:</b>		Draw Down			
<b>Test Duration:</b>		50			
<b>Test Level:</b>		47.16699981689453			
<b>Test Level UOM:</b>		ft			
<b><u>Draw Down &amp; Recovery</u></b>					
<b>Pump Test Detail ID:</b>		1006204994			
<b>Test Type:</b>		Recovery			
<b>Test Duration:</b>		50			
<b>Test Level:</b>		30.33300018310547			
<b>Test Level UOM:</b>		ft			
<b><u>Draw Down &amp; Recovery</u></b>					
<b>Pump Test Detail ID:</b>		1006204973			
<b>Test Type:</b>		Draw Down			
<b>Test Duration:</b>		2			

<b>Map Key</b>	<b>Number of Records</b>	<b>Direction/ Distance (m)</b>	<b>Elev/Diff (m)</b>	<b>Site</b>	<b>DB</b>
<b>Test Level:</b>		42.41699981689453			
<b>Test Level UOM:</b>		ft			
<b><u>Draw Down &amp; Recovery</u></b>					
<b>Pump Test Detail ID:</b>		1006204975			
<b>Test Type:</b>		Draw Down			
<b>Test Duration:</b>		3			
<b>Test Level:</b>		43.66699981689453			
<b>Test Level UOM:</b>		ft			
<b><u>Draw Down &amp; Recovery</u></b>					
<b>Pump Test Detail ID:</b>		1006204980			
<b>Test Type:</b>		Recovery			
<b>Test Duration:</b>		5			
<b>Test Level:</b>		30.33300018310547			
<b>Test Level UOM:</b>		ft			
<b><u>Draw Down &amp; Recovery</u></b>					
<b>Pump Test Detail ID:</b>		1006204985			
<b>Test Type:</b>		Draw Down			
<b>Test Duration:</b>		20			
<b>Test Level:</b>		47.08300018310547			
<b>Test Level UOM:</b>		ft			
<b><u>Draw Down &amp; Recovery</u></b>					
<b>Pump Test Detail ID:</b>		1006204972			
<b>Test Type:</b>		Recovery			
<b>Test Duration:</b>		1			
<b>Test Level:</b>		31.5			
<b>Test Level UOM:</b>		ft			
<b><u>Draw Down &amp; Recovery</u></b>					
<b>Pump Test Detail ID:</b>		1006204977			
<b>Test Type:</b>		Draw Down			
<b>Test Duration:</b>		4			
<b>Test Level:</b>		44.5			
<b>Test Level UOM:</b>		ft			
<b><u>Draw Down &amp; Recovery</u></b>					
<b>Pump Test Detail ID:</b>		1006204981			
<b>Test Type:</b>		Draw Down			
<b>Test Duration:</b>		10			
<b>Test Level:</b>		46.58300018310547			
<b>Test Level UOM:</b>		ft			
<b><u>Draw Down &amp; Recovery</u></b>					
<b>Pump Test Detail ID:</b>		1006204986			
<b>Test Type:</b>		Recovery			
<b>Test Duration:</b>		20			
<b>Test Level:</b>		30.33300018310547			
<b>Test Level UOM:</b>		ft			



<b>Map Key</b>	<b>Number of Records</b>	<b>Direction/ Distance (m)</b>	<b>Elev/Diff (m)</b>	<b>Site</b>	<b>DB</b>
<b><u>Draw Down &amp; Recovery</u></b>					
<b>Pump Test Detail ID:</b>		1006204987			
<b>Test Type:</b>		Draw Down			
<b>Test Duration:</b>		25			
<b>Test Level:</b>		47.16699981689453			
<b>Test Level UOM:</b>		ft			
<b><u>Draw Down &amp; Recovery</u></b>					
<b>Pump Test Detail ID:</b>		1006204979			
<b>Test Type:</b>		Draw Down			
<b>Test Duration:</b>		5			
<b>Test Level:</b>		45.33300018310547			
<b>Test Level UOM:</b>		ft			
<b><u>Draw Down &amp; Recovery</u></b>					
<b>Pump Test Detail ID:</b>		1006204974			
<b>Test Type:</b>		Recovery			
<b>Test Duration:</b>		2			
<b>Test Level:</b>		30.75			
<b>Test Level UOM:</b>		ft			
<b><u>Draw Down &amp; Recovery</u></b>					
<b>Pump Test Detail ID:</b>		1006204978			
<b>Test Type:</b>		Recovery			
<b>Test Duration:</b>		4			
<b>Test Level:</b>		30.33300018310547			
<b>Test Level UOM:</b>		ft			
<b><u>Draw Down &amp; Recovery</u></b>					
<b>Pump Test Detail ID:</b>		1006204989			
<b>Test Type:</b>		Draw Down			
<b>Test Duration:</b>		30			
<b>Test Level:</b>		47.16699981689453			
<b>Test Level UOM:</b>		ft			
<b><u>Water Details</u></b>					
<b>Water ID:</b>		1006204966			
<b>Layer:</b>		1			
<b>Kind Code:</b>		8			
<b>Kind:</b>		Untested			
<b>Water Found Depth:</b>		212.0			
<b>Water Found Depth UOM:</b>		ft			
<b><u>Water Details</u></b>					
<b>Water ID:</b>		1006204967			
<b>Layer:</b>		2			
<b>Kind Code:</b>		8			
<b>Kind:</b>		Untested			
<b>Water Found Depth:</b>		214.0			
<b>Water Found Depth UOM:</b>		ft			
<b><u>Hole Diameter</u></b>					

Map Key	Number of Records	Direction/ Distance (m)	Elev/Diff (m)	Site	DB
---------	-------------------	----------------------------	------------------	------	----

**Hole ID:** 1006204965  
**Diameter:** 6.0  
**Depth From:** 131.0  
**Depth To:** 220.0  
**Hole Depth UOM:** ft  
**Hole Diameter UOM:** inch

**Hole Diameter**

**Hole ID:** 1006204964  
**Diameter:** 9.75  
**Depth From:** 0.0  
**Depth To:** 131.0  
**Hole Depth UOM:** ft  
**Hole Diameter UOM:** inch

**Links**

<b>Bore Hole ID:</b>	1006196581	<b>Tag No:</b>	A199914
<b>Depth M:</b>	67.056	<b>Contractor:</b>	1119
<b>Year Completed:</b>	2016	<b>Path:</b>	726\7268458.pdf
<b>Well Completed Dt:</b>	2016/06/02	<b>Latitude:</b>	45.241440354491
<b>Audit No:</b>	Z202830	<b>Longitude:</b>	-75.5930794945684

<a href="#">65</a>	1 of 1	WNW/161.4	99.9 / 0.00	1905 CEDARLAKES WAY lot 7 con 3 GREELY ON	WWIS
--------------------	--------	-----------	-------------	--	------

<b>Well ID:</b>	7222318	<b>Flowing (Y/N):</b>	
<b>Construction Date:</b>		<b>Flow Rate:</b>	
<b>Use 1st:</b>	Domestic	<b>Data Entry Status:</b>	
<b>Use 2nd:</b>		<b>Data Src:</b>	
<b>Final Well Status:</b>	Water Supply	<b>Date Received:</b>	24-Jun-2014 00:00:00
<b>Water Type:</b>		<b>Selected Flag:</b>	TRUE
<b>Casing Material:</b>		<b>Abandonment Rec:</b>	
<b>Audit No:</b>	Z166901	<b>Contractor:</b>	1119
<b>Tag:</b>	A135377	<b>Form Version:</b>	7
<b>Constructn Method:</b>		<b>Owner:</b>	
<b>Elevation (m):</b>		<b>County:</b>	OTTAWA-CARLETON
<b>Elevatn Reliability:</b>		<b>Lot:</b>	007
<b>Depth to Bedrock:</b>		<b>Concession:</b>	03
<b>Well Depth:</b>		<b>Concession Name:</b>	CON
<b>Overburden/Bedrock:</b>		<b>Easting NAD83:</b>	
<b>Pump Rate:</b>		<b>Northing NAD83:</b>	
<b>Static Water Level:</b>		<b>Zone:</b>	
<b>Clear/Cloudy:</b>		<b>UTM Reliability:</b>	
<b>Municipality:</b>	OSGOODE TOWNSHIP		
<b>Site Info:</b>	S/L7		

**PDF URL (Map):** [https://d2khazk8e83rdv.cloudfront.net/moe\\_mapping/downloads/2Water/Wells\\_pdfs/722\7222318.pdf](https://d2khazk8e83rdv.cloudfront.net/moe_mapping/downloads/2Water/Wells_pdfs/722\7222318.pdf)

**Additional Detail(s) (Map)**

**Well Completed Date:** 2014/05/28  
**Year Completed:** 2014  
**Depth (m):** 67.056  
**Latitude:** 45.2400180744242  
**Longitude:** -75.5965430459423  
**Path:** 722\7222318.pdf

**Bore Hole Information**

**Bore Hole ID:** 1004860453 **Elevation:**

Map Key	Number of Records	Direction/ Distance (m)	Elev/Diff (m)	Site	DB
<b>DP2BR:</b>				<b>Elevrc:</b>	
<b>Spatial Status:</b>				<b>Zone:</b>	18
<b>Code OB:</b>				<b>East83:</b>	453180.00
<b>Code OB Desc:</b>				<b>North83:</b>	5009787.00
<b>Open Hole:</b>				<b>Org CS:</b>	UTM83
<b>Cluster Kind:</b>				<b>UTMRC:</b>	4
<b>Date Completed:</b>	28-May-2014 00:00:00			<b>UTMRC Desc:</b>	margin of error : 30 m - 100 m
<b>Remarks:</b>				<b>Location Method:</b>	wwr
<b>Loc Method Desc:</b>		on Water Well Record			
<b>Elevrc Desc:</b>					
<b>Location Source Date:</b>					
<b>Improvement Location Source:</b>					
<b>Improvement Location Method:</b>					
<b>Source Revision Comment:</b>					
<b>Supplier Comment:</b>					

**Overburden and Bedrock**

**Materials Interval**

**Formation ID:** 1005184042  
**Layer:** 1  
**Color:**  
**General Color:**  
**Mat1:** 28  
**Most Common Material:** SAND  
**Mat2:** 11  
**Mat2 Desc:** GRAVEL  
**Mat3:** 13  
**Mat3 Desc:** BOULDERS  
**Formation Top Depth:** 0.0  
**Formation End Depth:** 29.0  
**Formation End Depth UOM:** ft

**Overburden and Bedrock**

**Materials Interval**

**Formation ID:** 1005184044  
**Layer:** 3  
**Color:** 1  
**General Color:** WHITE  
**Mat1:** 18  
**Most Common Material:** SANDSTONE  
**Mat2:**  
**Mat2 Desc:**  
**Mat3:**  
**Mat3 Desc:**  
**Formation Top Depth:** 160.0  
**Formation End Depth:** 173.0  
**Formation End Depth UOM:** ft

**Overburden and Bedrock**

**Materials Interval**

**Formation ID:** 1005184046  
**Layer:** 5  
**Color:** 1  
**General Color:** WHITE  
**Mat1:** 18  
**Most Common Material:** SANDSTONE  
**Mat2:**  
**Mat2 Desc:**  
**Mat3:**  
**Mat3 Desc:**

<b>Map Key</b>	<b>Number of Records</b>	<b>Direction/ Distance (m)</b>	<b>Elev/Diff (m)</b>	<b>Site</b>	<b>DB</b>
<b>Formation Top Depth:</b>		211.0			
<b>Formation End Depth:</b>		220.0			
<b>Formation End Depth UOM:</b>		ft			
<b><u>Overburden and Bedrock Materials Interval</u></b>					
<b>Formation ID:</b>		1005184043			
<b>Layer:</b>		2			
<b>Color:</b>		2			
<b>General Color:</b>		GREY			
<b>Mat1:</b>		15			
<b>Most Common Material:</b>		LIMESTONE			
<b>Mat2:</b>					
<b>Mat2 Desc:</b>					
<b>Mat3:</b>					
<b>Mat3 Desc:</b>					
<b>Formation Top Depth:</b>		29.0			
<b>Formation End Depth:</b>		160.0			
<b>Formation End Depth UOM:</b>		ft			
<b><u>Overburden and Bedrock Materials Interval</u></b>					
<b>Formation ID:</b>		1005184045			
<b>Layer:</b>		4			
<b>Color:</b>		1			
<b>General Color:</b>		WHITE			
<b>Mat1:</b>		18			
<b>Most Common Material:</b>		SANDSTONE			
<b>Mat2:</b>					
<b>Mat2 Desc:</b>					
<b>Mat3:</b>					
<b>Mat3 Desc:</b>					
<b>Formation Top Depth:</b>		173.0			
<b>Formation End Depth:</b>		211.0			
<b>Formation End Depth UOM:</b>		ft			
<b><u>Annular Space/Abandonment Sealing Record</u></b>					
<b>Plug ID:</b>		1005184083			
<b>Layer:</b>		2			
<b>Plug From:</b>		129.0			
<b>Plug To:</b>		0.0			
<b>Plug Depth UOM:</b>		ft			
<b><u>Annular Space/Abandonment Sealing Record</u></b>					
<b>Plug ID:</b>		1005184082			
<b>Layer:</b>		1			
<b>Plug From:</b>		139.0			
<b>Plug To:</b>		129.0			
<b>Plug Depth UOM:</b>		ft			
<b><u>Method of Construction &amp; Well Use</u></b>					
<b>Method Construction ID:</b>		1005184081			
<b>Method Construction Code:</b>		5			
<b>Method Construction:</b>		Air Percussion			

<b>Map Key</b>	<b>Number of Records</b>	<b>Direction/ Distance (m)</b>	<b>Elev/Diff (m)</b>	<b>Site</b>	<b>DB</b>
<b>Other Method Construction:</b>					
<b><u>Pipe Information</u></b>					
<b>Pipe ID:</b>		1005184040			
<b>Casing No:</b>		0			
<b>Comment:</b>					
<b>Alt Name:</b>					
<b><u>Construction Record - Casing</u></b>					
<b>Casing ID:</b>		1005184052			
<b>Layer:</b>		2			
<b>Material:</b>		4			
<b>Open Hole or Material:</b>		OPEN HOLE			
<b>Depth From:</b>		139.0			
<b>Depth To:</b>		220.0			
<b>Casing Diameter:</b>		6.0			
<b>Casing Diameter UOM:</b>		inch			
<b>Casing Depth UOM:</b>		ft			
<b><u>Construction Record - Casing</u></b>					
<b>Casing ID:</b>		1005184051			
<b>Layer:</b>		1			
<b>Material:</b>		1			
<b>Open Hole or Material:</b>		STEEL			
<b>Depth From:</b>		-2.0			
<b>Depth To:</b>		139.0			
<b>Casing Diameter:</b>		6.25			
<b>Casing Diameter UOM:</b>		inch			
<b>Casing Depth UOM:</b>		ft			
<b><u>Construction Record - Screen</u></b>					
<b>Screen ID:</b>		1005184053			
<b>Layer:</b>					
<b>Slot:</b>					
<b>Screen Top Depth:</b>					
<b>Screen End Depth:</b>					
<b>Screen Material:</b>					
<b>Screen Depth UOM:</b>		ft			
<b>Screen Diameter UOM:</b>		inch			
<b>Screen Diameter:</b>					
<b><u>Results of Well Yield Testing</u></b>					
<b>Pumping Test Method Desc:</b>					
<b>Pump Test ID:</b>		1005184041			
<b>Pump Set At:</b>		220.0			
<b>Static Level:</b>		15.579999923706055			
<b>Final Level After Pumping:</b>		17.0			
<b>Recommended Pump Depth:</b>		100.0			
<b>Pumping Rate:</b>		20.0			
<b>Flowing Rate:</b>					
<b>Recommended Pump Rate:</b>		20.0			
<b>Levels UOM:</b>		ft			
<b>Rate UOM:</b>		GPM			
<b>Water State After Test Code:</b>		0			
<b>Water State After Test:</b>					
<b>Pumping Test Method:</b>		0			
<b>Pumping Duration HR:</b>		1			

<b>Map Key</b>	<b>Number of Records</b>	<b>Direction/ Distance (m)</b>	<b>Elev/Diff (m)</b>	<b>Site</b>	<b>DB</b>
<b>Pumping Duration MIN:</b>					
<b>Flowing:</b>					
<b><u>Draw Down &amp; Recovery</u></b>					
<b>Pump Test Detail ID:</b>		1005184074			
<b>Test Type:</b>		Draw Down			
<b>Test Duration:</b>		40			
<b>Test Level:</b>		17.0			
<b>Test Level UOM:</b>		ft			
<b><u>Draw Down &amp; Recovery</u></b>					
<b>Pump Test Detail ID:</b>		1005184059			
<b>Test Type:</b>		Recovery			
<b>Test Duration:</b>		3			
<b>Test Level:</b>		15.583000183105469			
<b>Test Level UOM:</b>		ft			
<b><u>Draw Down &amp; Recovery</u></b>					
<b>Pump Test Detail ID:</b>		1005184063			
<b>Test Type:</b>		Recovery			
<b>Test Duration:</b>		5			
<b>Test Level:</b>		15.583000183105469			
<b>Test Level UOM:</b>		ft			
<b><u>Draw Down &amp; Recovery</u></b>					
<b>Pump Test Detail ID:</b>		1005184070			
<b>Test Type:</b>		Draw Down			
<b>Test Duration:</b>		25			
<b>Test Level:</b>		17.0			
<b>Test Level UOM:</b>		ft			
<b><u>Draw Down &amp; Recovery</u></b>					
<b>Pump Test Detail ID:</b>		1005184077			
<b>Test Type:</b>		Recovery			
<b>Test Duration:</b>		50			
<b>Test Level:</b>		15.583000183105469			
<b>Test Level UOM:</b>		ft			
<b><u>Draw Down &amp; Recovery</u></b>					
<b>Pump Test Detail ID:</b>		1005184055			
<b>Test Type:</b>		Recovery			
<b>Test Duration:</b>		1			
<b>Test Level:</b>		15.583000183105469			
<b>Test Level UOM:</b>		ft			
<b><u>Draw Down &amp; Recovery</u></b>					
<b>Pump Test Detail ID:</b>		1005184072			
<b>Test Type:</b>		Draw Down			
<b>Test Duration:</b>		30			
<b>Test Level:</b>		17.0			
<b>Test Level UOM:</b>		ft			

<b>Map Key</b>	<b>Number of Records</b>	<b>Direction/ Distance (m)</b>	<b>Elev/Diff (m)</b>	<b>Site</b>	<b>DB</b>
<b><u>Draw Down &amp; Recovery</u></b>					
<b>Pump Test Detail ID:</b>		1005184075			
<b>Test Type:</b>		Recovery			
<b>Test Duration:</b>		40			
<b>Test Level:</b>		15.583000183105469			
<b>Test Level UOM:</b>		ft			
<b><u>Draw Down &amp; Recovery</u></b>					
<b>Pump Test Detail ID:</b>		1005184058			
<b>Test Type:</b>		Draw Down			
<b>Test Duration:</b>		3			
<b>Test Level:</b>		17.0			
<b>Test Level UOM:</b>		ft			
<b><u>Draw Down &amp; Recovery</u></b>					
<b>Pump Test Detail ID:</b>		1005184062			
<b>Test Type:</b>		Draw Down			
<b>Test Duration:</b>		5			
<b>Test Level:</b>		17.0			
<b>Test Level UOM:</b>		ft			
<b><u>Draw Down &amp; Recovery</u></b>					
<b>Pump Test Detail ID:</b>		1005184078			
<b>Test Type:</b>		Draw Down			
<b>Test Duration:</b>		60			
<b>Test Level:</b>		17.0			
<b>Test Level UOM:</b>		ft			
<b><u>Draw Down &amp; Recovery</u></b>					
<b>Pump Test Detail ID:</b>		1005184066			
<b>Test Type:</b>		Draw Down			
<b>Test Duration:</b>		15			
<b>Test Level:</b>		17.0			
<b>Test Level UOM:</b>		ft			
<b><u>Draw Down &amp; Recovery</u></b>					
<b>Pump Test Detail ID:</b>		1005184069			
<b>Test Type:</b>		Recovery			
<b>Test Duration:</b>		20			
<b>Test Level:</b>		15.583000183105469			
<b>Test Level UOM:</b>		ft			
<b><u>Draw Down &amp; Recovery</u></b>					
<b>Pump Test Detail ID:</b>		1005184073			
<b>Test Type:</b>		Recovery			
<b>Test Duration:</b>		30			
<b>Test Level:</b>		15.583000183105469			
<b>Test Level UOM:</b>		ft			
<b><u>Draw Down &amp; Recovery</u></b>					
<b>Pump Test Detail ID:</b>		1005184076			
<b>Test Type:</b>		Draw Down			

<i>Map Key</i>	<i>Number of Records</i>	<i>Direction/ Distance (m)</i>	<i>Elev/Diff (m)</i>	<i>Site</i>	<i>DB</i>
<i>Test Duration:</i>		50			
<i>Test Level:</i>		17.0			
<i>Test Level UOM:</i>		ft			
<b><u>Draw Down &amp; Recovery</u></b>					
<i>Pump Test Detail ID:</i>		1005184071			
<i>Test Type:</i>		Recovery			
<i>Test Duration:</i>		25			
<i>Test Level:</i>		15.583000183105469			
<i>Test Level UOM:</i>		ft			
<b><u>Draw Down &amp; Recovery</u></b>					
<i>Pump Test Detail ID:</i>		1005184056			
<i>Test Type:</i>		Draw Down			
<i>Test Duration:</i>		2			
<i>Test Level:</i>		17.0			
<i>Test Level UOM:</i>		ft			
<b><u>Draw Down &amp; Recovery</u></b>					
<i>Pump Test Detail ID:</i>		1005184057			
<i>Test Type:</i>		Recovery			
<i>Test Duration:</i>		2			
<i>Test Level:</i>		15.583000183105469			
<i>Test Level UOM:</i>		ft			
<b><u>Draw Down &amp; Recovery</u></b>					
<i>Pump Test Detail ID:</i>		1005184064			
<i>Test Type:</i>		Draw Down			
<i>Test Duration:</i>		10			
<i>Test Level:</i>		17.0			
<i>Test Level UOM:</i>		ft			
<b><u>Draw Down &amp; Recovery</u></b>					
<i>Pump Test Detail ID:</i>		1005184067			
<i>Test Type:</i>		Recovery			
<i>Test Duration:</i>		15			
<i>Test Level:</i>		15.583000183105469			
<i>Test Level UOM:</i>		ft			
<b><u>Draw Down &amp; Recovery</u></b>					
<i>Pump Test Detail ID:</i>		1005184068			
<i>Test Type:</i>		Draw Down			
<i>Test Duration:</i>		20			
<i>Test Level:</i>		17.0			
<i>Test Level UOM:</i>		ft			
<b><u>Draw Down &amp; Recovery</u></b>					
<i>Pump Test Detail ID:</i>		1005184079			
<i>Test Type:</i>		Recovery			
<i>Test Duration:</i>		60			
<i>Test Level:</i>		15.583000183105469			
<i>Test Level UOM:</i>		ft			



<i>Map Key</i>	<i>Number of Records</i>	<i>Direction/ Distance (m)</i>	<i>Elev/Diff (m)</i>	<i>Site</i>	<i>DB</i>
<b><u>Draw Down &amp; Recovery</u></b>					
<b>Pump Test Detail ID:</b>			1005184054		
<b>Test Type:</b>			Draw Down		
<b>Test Duration:</b>			1		
<b>Test Level:</b>			17.0		
<b>Test Level UOM:</b>			ft		
<b><u>Draw Down &amp; Recovery</u></b>					
<b>Pump Test Detail ID:</b>			1005184060		
<b>Test Type:</b>			Draw Down		
<b>Test Duration:</b>			4		
<b>Test Level:</b>			17.0		
<b>Test Level UOM:</b>			ft		
<b><u>Draw Down &amp; Recovery</u></b>					
<b>Pump Test Detail ID:</b>			1005184061		
<b>Test Type:</b>			Recovery		
<b>Test Duration:</b>			4		
<b>Test Level:</b>			15.583000183105469		
<b>Test Level UOM:</b>			ft		
<b><u>Draw Down &amp; Recovery</u></b>					
<b>Pump Test Detail ID:</b>			1005184065		
<b>Test Type:</b>			Recovery		
<b>Test Duration:</b>			10		
<b>Test Level:</b>			15.583000183105469		
<b>Test Level UOM:</b>			ft		
<b><u>Water Details</u></b>					
<b>Water ID:</b>			1005184050		
<b>Layer:</b>			2		
<b>Kind Code:</b>			8		
<b>Kind:</b>			Untested		
<b>Water Found Depth:</b>			211.0		
<b>Water Found Depth UOM:</b>			ft		
<b><u>Water Details</u></b>					
<b>Water ID:</b>			1005184049		
<b>Layer:</b>			1		
<b>Kind Code:</b>			8		
<b>Kind:</b>			Untested		
<b>Water Found Depth:</b>			173.0		
<b>Water Found Depth UOM:</b>			ft		
<b><u>Hole Diameter</u></b>					
<b>Hole ID:</b>			1005184047		
<b>Diameter:</b>			9.75		
<b>Depth From:</b>			0.0		
<b>Depth To:</b>			139.0		
<b>Hole Depth UOM:</b>			ft		
<b>Hole Diameter UOM:</b>			inch		

Map Key	Number of Records	Direction/ Distance (m)	Elev/Diff (m)	Site	DB
---------	-------------------	----------------------------	------------------	------	----

Hole Diameter

Hole ID: 1005184048  
Diameter: 6.0  
Depth From: 139.0  
Depth To: 220.0  
Hole Depth UOM: ft  
Hole Diameter UOM: inch

Links

Bore Hole ID:	1004860453	Tag No:	A135377
Depth M:	67.056	Contractor:	1119
Year Completed:	2014	Path:	722\7222318.pdf
Well Completed Dt:	2014/05/28	Latitude:	45.2400180744242
Audit No:	Z166901	Longitude:	-75.5965430459423

<a href="#">66</a>	1 of 1	NE/163.1	101.8 / 1.96	lot 7 con 4 ON	WWIS
--------------------	--------	----------	--------------	-------------------	------

Well ID:	7371675	Flowing (Y/N):	
Construction Date:		Flow Rate:	
Use 1st:		Data Entry Status:	Yes
Use 2nd:		Data Src:	
Final Well Status:		Date Received:	30-Oct-2020 00:00:00
Water Type:		Selected Flag:	TRUE
Casing Material:		Abandonment Rec:	
Audit No:	Z344043	Contractor:	7681
Tag:	A295361	Form Version:	7
Constructn Method:		Owner:	
Elevation (m):		County:	OTTAWA-CARLETON
Elevatn Reliabilty:		Lot:	007
Depth to Bedrock:		Concession:	04
Well Depth:		Concession Name:	CON
Overburden/Bedrock:		Easting NAD83:	
Pump Rate:		Northing NAD83:	
Static Water Level:		Zone:	
Clear/Cloudy:		UTM Reliability:	
Municipality:	OSGOODE TOWNSHIP		
Site Info:			

Bore Hole Information

Bore Hole ID:	1008497510	Elevation:	
DP2BR:		Elevrc:	
Spatial Status:		Zone:	18
Code OB:		East83:	454012.00
Code OB Desc:		North83:	5010257.00
Open Hole:		Org CS:	UTM83
Cluster Kind:		UTMRC:	4
Date Completed:	03-Jul-2020 00:00:00	UTMRC Desc:	margin of error : 30 m - 100 m
Remarks:		Location Method:	wwr
Loc Method Desc:	on Water Well Record		
Elevrc Desc:			
Location Source Date:			
Improvement Location Source:			
Improvement Location Method:			
Source Revision Comment:			
Supplier Comment:			

Links

Map Key	Number of Records	Direction/ Distance (m)	Elev/Diff (m)	Site	DB
<b>Bore Hole ID:</b>	1008497510			<b>Tag No:</b> A295361	
<b>Depth M:</b>				<b>Contractor:</b> 7681	
<b>Year Completed:</b>	2020			<b>Path:</b> 737\7371675.pdf	
<b>Well Completed Dt:</b>	2020/07/03			<b>Latitude:</b> 45.2443034531889	
<b>Audit No:</b>	Z344043			<b>Longitude:</b> -75.5859864169227	

<a href="#">67</a>	1 of 1	WNW/167.1	99.9 / 0.00	1889 CEDARLAKES WAY lot 7 con 3 GREELY ON	WWIS
<b>Well ID:</b>	7230311			<b>Flowing (Y/N):</b>	
<b>Construction Date:</b>				<b>Flow Rate:</b>	
<b>Use 1st:</b>	Domestic			<b>Data Entry Status:</b>	
<b>Use 2nd:</b>				<b>Data Src:</b>	
<b>Final Well Status:</b>	Water Supply			<b>Date Received:</b>	29-Oct-2014 00:00:00
<b>Water Type:</b>				<b>Selected Flag:</b>	TRUE
<b>Casing Material:</b>				<b>Abandonment Rec:</b>	
<b>Audit No:</b>	Z167013			<b>Contractor:</b>	1119
<b>Tag:</b>	A144837			<b>Form Version:</b>	7
<b>Constructn Method:</b>				<b>Owner:</b>	
<b>Elevation (m):</b>				<b>County:</b>	OTTAWA-CARLETON
<b>Elevatn Reliabilty:</b>				<b>Lot:</b>	007
<b>Depth to Bedrock:</b>				<b>Concession:</b>	03
<b>Well Depth:</b>				<b>Concession Name:</b>	CON
<b>Overburden/Bedrock:</b>				<b>Easting NAD83:</b>	
<b>Pump Rate:</b>				<b>Northing NAD83:</b>	
<b>Static Water Level:</b>				<b>Zone:</b>	
<b>Clear/Cloudy:</b>				<b>UTM Reliability:</b>	
<b>Municipality:</b>	OSGOODE TOWNSHIP				
<b>Site Info:</b>	S/L 9				
<b>PDF URL (Map):</b>	<a href="https://d2khazk8e83rdv.cloudfront.net/moe_mapping/downloads/2Water/Wells_pdfs/723\7230311.pdf">https://d2khazk8e83rdv.cloudfront.net/moe_mapping/downloads/2Water/Wells_pdfs/723\7230311.pdf</a>				

#### Additional Detail(s) (Map)

<b>Well Completed Date:</b>	2014/09/02
<b>Year Completed:</b>	2014
<b>Depth (m):</b>	67.056
<b>Latitude:</b>	45.2403272365532
<b>Longitude:</b>	-75.5959474413866
<b>Path:</b>	723\7230311.pdf

#### Bore Hole Information

<b>Bore Hole ID:</b>	1005184916	<b>Elevation:</b>	
<b>DP2BR:</b>		<b>Elevrc:</b>	
<b>Spatial Status:</b>		<b>Zone:</b>	18
<b>Code OB:</b>		<b>East83:</b>	453227.00
<b>Code OB Desc:</b>		<b>North83:</b>	5009821.00
<b>Open Hole:</b>		<b>Org CS:</b>	UTM83
<b>Cluster Kind:</b>		<b>UTMRC:</b>	4
<b>Date Completed:</b>	02-Sep-2014 00:00:00	<b>UTMRC Desc:</b>	margin of error : 30 m - 100 m
<b>Remarks:</b>		<b>Location Method:</b>	wwr
<b>Loc Method Desc:</b>	on Water Well Record		
<b>Elevrc Desc:</b>			
<b>Location Source Date:</b>			
<b>Improvement Location Source:</b>			
<b>Improvement Location Method:</b>			
<b>Source Revision Comment:</b>			
<b>Supplier Comment:</b>			

#### Overburden and Bedrock Materials Interval

<b>Map Key</b>	<b>Number of Records</b>	<b>Direction/ Distance (m)</b>	<b>Elev/Diff (m)</b>	<b>Site</b>	<b>DB</b>
<b>Formation ID:</b>		1005404905			
<b>Layer:</b>		2			
<b>Color:</b>		2			
<b>General Color:</b>		GREY			
<b>Mat1:</b>		15			
<b>Most Common Material:</b>		LIMESTONE			
<b>Mat2:</b>					
<b>Mat2 Desc:</b>					
<b>Mat3:</b>					
<b>Mat3 Desc:</b>					
<b>Formation Top Depth:</b>		25.0			
<b>Formation End Depth:</b>		125.0			
<b>Formation End Depth UOM:</b>		ft			
<b><u>Overburden and Bedrock Materials Interval</u></b>					
<b>Formation ID:</b>		1005404904			
<b>Layer:</b>		1			
<b>Color:</b>					
<b>General Color:</b>					
<b>Mat1:</b>		28			
<b>Most Common Material:</b>		SAND			
<b>Mat2:</b>		11			
<b>Mat2 Desc:</b>		GRAVEL			
<b>Mat3:</b>		13			
<b>Mat3 Desc:</b>		BOULDERS			
<b>Formation Top Depth:</b>		0.0			
<b>Formation End Depth:</b>		25.0			
<b>Formation End Depth UOM:</b>		ft			
<b><u>Overburden and Bedrock Materials Interval</u></b>					
<b>Formation ID:</b>		1005404906			
<b>Layer:</b>		3			
<b>Color:</b>		2			
<b>General Color:</b>		GREY			
<b>Mat1:</b>		15			
<b>Most Common Material:</b>		LIMESTONE			
<b>Mat2:</b>		18			
<b>Mat2 Desc:</b>		SANDSTONE			
<b>Mat3:</b>					
<b>Mat3 Desc:</b>					
<b>Formation Top Depth:</b>		125.0			
<b>Formation End Depth:</b>		150.0			
<b>Formation End Depth UOM:</b>		ft			
<b><u>Overburden and Bedrock Materials Interval</u></b>					
<b>Formation ID:</b>		1005404907			
<b>Layer:</b>		4			
<b>Color:</b>		2			
<b>General Color:</b>		GREY			
<b>Mat1:</b>		18			
<b>Most Common Material:</b>		SANDSTONE			
<b>Mat2:</b>					
<b>Mat2 Desc:</b>					
<b>Mat3:</b>					
<b>Mat3 Desc:</b>					
<b>Formation Top Depth:</b>		150.0			

<b>Map Key</b>	<b>Number of Records</b>	<b>Direction/ Distance (m)</b>	<b>Elev/Diff (m)</b>	<b>Site</b>	<b>DB</b>
<b>Formation End Depth:</b>		213.0			
<b>Formation End Depth UOM:</b>		ft			
<b><u>Overburden and Bedrock Materials Interval</u></b>					
<b>Formation ID:</b>		1005404908			
<b>Layer:</b>		5			
<b>Color:</b>		2			
<b>General Color:</b>		GREY			
<b>Mat1:</b>		18			
<b>Most Common Material:</b>		SANDSTONE			
<b>Mat2:</b>					
<b>Mat2 Desc:</b>					
<b>Mat3:</b>					
<b>Mat3 Desc:</b>					
<b>Formation Top Depth:</b>		213.0			
<b>Formation End Depth:</b>		220.0			
<b>Formation End Depth UOM:</b>		ft			
<b><u>Annular Space/Abandonment Sealing Record</u></b>					
<b>Plug ID:</b>		1005404943			
<b>Layer:</b>		1			
<b>Plug From:</b>		132.0			
<b>Plug To:</b>		122.0			
<b>Plug Depth UOM:</b>		ft			
<b><u>Annular Space/Abandonment Sealing Record</u></b>					
<b>Plug ID:</b>		1005404944			
<b>Layer:</b>		2			
<b>Plug From:</b>		122.0			
<b>Plug To:</b>		0.0			
<b>Plug Depth UOM:</b>		ft			
<b><u>Method of Construction &amp; Well Use</u></b>					
<b>Method Construction ID:</b>		1005404942			
<b>Method Construction Code:</b>		5			
<b>Method Construction:</b>		Air Percussion			
<b>Other Method Construction:</b>					
<b><u>Pipe Information</u></b>					
<b>Pipe ID:</b>		1005404902			
<b>Casing No:</b>		0			
<b>Comment:</b>					
<b>Alt Name:</b>					
<b><u>Construction Record - Casing</u></b>					
<b>Casing ID:</b>		1005404913			
<b>Layer:</b>		2			
<b>Material:</b>		4			
<b>Open Hole or Material:</b>		OPEN HOLE			
<b>Depth From:</b>		132.0			
<b>Depth To:</b>		220.0			

<b>Map Key</b>	<b>Number of Records</b>	<b>Direction/ Distance (m)</b>	<b>Elev/Diff (m)</b>	<b>Site</b>	<b>DB</b>
<b>Casing Diameter:</b>		6.125			
<b>Casing Diameter UOM:</b>		inch			
<b>Casing Depth UOM:</b>		ft			
<b><u>Construction Record - Casing</u></b>					
<b>Casing ID:</b>		1005404912			
<b>Layer:</b>		1			
<b>Material:</b>		1			
<b>Open Hole or Material:</b>		STEEL			
<b>Depth From:</b>		-2.0			
<b>Depth To:</b>		132.0			
<b>Casing Diameter:</b>		6.25			
<b>Casing Diameter UOM:</b>		inch			
<b>Casing Depth UOM:</b>		ft			
<b><u>Construction Record - Screen</u></b>					
<b>Screen ID:</b>		1005404914			
<b>Layer:</b>					
<b>Slot:</b>					
<b>Screen Top Depth:</b>					
<b>Screen End Depth:</b>					
<b>Screen Material:</b>					
<b>Screen Depth UOM:</b>		ft			
<b>Screen Diameter UOM:</b>		inch			
<b>Screen Diameter:</b>					
<b><u>Results of Well Yield Testing</u></b>					
<b>Pumping Test Method Desc:</b>					
<b>Pump Test ID:</b>		1005404903			
<b>Pump Set At:</b>		200.0			
<b>Static Level:</b>		11.899999618530273			
<b>Final Level After Pumping:</b>		96.30000305175781			
<b>Recommended Pump Depth:</b>		125.0			
<b>Pumping Rate:</b>		20.0			
<b>Flowing Rate:</b>					
<b>Recommended Pump Rate:</b>		20.0			
<b>Levels UOM:</b>		ft			
<b>Rate UOM:</b>		GPM			
<b>Water State After Test Code:</b>		3			
<b>Water State After Test:</b>		OTHER			
<b>Pumping Test Method:</b>		0			
<b>Pumping Duration HR:</b>		1			
<b>Pumping Duration MIN:</b>					
<b>Flowing:</b>					
<b><u>Draw Down &amp; Recovery</u></b>					
<b>Pump Test Detail ID:</b>		1005404924			
<b>Test Type:</b>		Recovery			
<b>Test Duration:</b>		5			
<b>Test Level:</b>		37.70000076293945			
<b>Test Level UOM:</b>		ft			
<b><u>Draw Down &amp; Recovery</u></b>					
<b>Pump Test Detail ID:</b>		1005404925			
<b>Test Type:</b>		Draw Down			
<b>Test Duration:</b>		10			
<b>Test Level:</b>		50.0			

<i>Map Key</i>	<i>Number of Records</i>	<i>Direction/ Distance (m)</i>	<i>Elev/Diff (m)</i>	<i>Site</i>	<i>DB</i>
<b>Test Level UOM:</b>		ft			
<b><u>Draw Down &amp; Recovery</u></b>					
<b>Pump Test Detail ID:</b>		1005404927			
<b>Test Type:</b>		Draw Down			
<b>Test Duration:</b>		15			
<b>Test Level:</b>		58.0			
<b>Test Level UOM:</b>		ft			
<b><u>Draw Down &amp; Recovery</u></b>					
<b>Pump Test Detail ID:</b>		1005404933			
<b>Test Type:</b>		Draw Down			
<b>Test Duration:</b>		30			
<b>Test Level:</b>		75.0			
<b>Test Level UOM:</b>		ft			
<b><u>Draw Down &amp; Recovery</u></b>					
<b>Pump Test Detail ID:</b>		1005404921			
<b>Test Type:</b>		Draw Down			
<b>Test Duration:</b>		4			
<b>Test Level:</b>		33.900001525878906			
<b>Test Level UOM:</b>		ft			
<b><u>Draw Down &amp; Recovery</u></b>					
<b>Pump Test Detail ID:</b>		1005404935			
<b>Test Type:</b>		Draw Down			
<b>Test Duration:</b>		40			
<b>Test Level:</b>		82.4000015258789			
<b>Test Level UOM:</b>		ft			
<b><u>Draw Down &amp; Recovery</u></b>					
<b>Pump Test Detail ID:</b>		1005404915			
<b>Test Type:</b>		Draw Down			
<b>Test Duration:</b>		1			
<b>Test Level:</b>		20.700000762939453			
<b>Test Level UOM:</b>		ft			
<b><u>Draw Down &amp; Recovery</u></b>					
<b>Pump Test Detail ID:</b>		1005404923			
<b>Test Type:</b>		Draw Down			
<b>Test Duration:</b>		5			
<b>Test Level:</b>		37.099998474121094			
<b>Test Level UOM:</b>		ft			
<b><u>Draw Down &amp; Recovery</u></b>					
<b>Pump Test Detail ID:</b>		1005404926			
<b>Test Type:</b>		Recovery			
<b>Test Duration:</b>		10			
<b>Test Level:</b>		21.799999237060547			
<b>Test Level UOM:</b>		ft			
<b><u>Draw Down &amp; Recovery</u></b>					

<i>Map Key</i>	<i>Number of Records</i>	<i>Direction/ Distance (m)</i>	<i>Elev/Diff (m)</i>	<i>Site</i>	<i>DB</i>
<b>Pump Test Detail ID:</b>		1005404940			
<b>Test Type:</b>		Recovery			
<b>Test Duration:</b>		60			
<b>Test Level:</b>		11.899999618530273			
<b>Test Level UOM:</b>		ft			
<b><u>Draw Down &amp; Recovery</u></b>					
<b>Pump Test Detail ID:</b>		1005404929			
<b>Test Type:</b>		Draw Down			
<b>Test Duration:</b>		20			
<b>Test Level:</b>		64.5			
<b>Test Level UOM:</b>		ft			
<b><u>Draw Down &amp; Recovery</u></b>					
<b>Pump Test Detail ID:</b>		1005404917			
<b>Test Type:</b>		Draw Down			
<b>Test Duration:</b>		2			
<b>Test Level:</b>		25.899999618530273			
<b>Test Level UOM:</b>		ft			
<b><u>Draw Down &amp; Recovery</u></b>					
<b>Pump Test Detail ID:</b>		1005404934			
<b>Test Type:</b>		Recovery			
<b>Test Duration:</b>		30			
<b>Test Level:</b>		11.899999618530273			
<b>Test Level UOM:</b>		ft			
<b><u>Draw Down &amp; Recovery</u></b>					
<b>Pump Test Detail ID:</b>		1005404936			
<b>Test Type:</b>		Recovery			
<b>Test Duration:</b>		40			
<b>Test Level:</b>		11.899999618530273			
<b>Test Level UOM:</b>		ft			
<b><u>Draw Down &amp; Recovery</u></b>					
<b>Pump Test Detail ID:</b>		1005404922			
<b>Test Type:</b>		Recovery			
<b>Test Duration:</b>		4			
<b>Test Level:</b>		43.0			
<b>Test Level UOM:</b>		ft			
<b><u>Draw Down &amp; Recovery</u></b>					
<b>Pump Test Detail ID:</b>		1005404928			
<b>Test Type:</b>		Recovery			
<b>Test Duration:</b>		15			
<b>Test Level:</b>		11.899999618530273			
<b>Test Level UOM:</b>		ft			
<b><u>Draw Down &amp; Recovery</u></b>					
<b>Pump Test Detail ID:</b>		1005404930			
<b>Test Type:</b>		Recovery			
<b>Test Duration:</b>		20			



<b>Map Key</b>	<b>Number of Records</b>	<b>Direction/ Distance (m)</b>	<b>Elev/Diff (m)</b>	<b>Site</b>	<b>DB</b>
<b>Test Level:</b>		11.899999618530273			
<b>Test Level UOM:</b>		ft			
<b><u>Draw Down &amp; Recovery</u></b>					
<b>Pump Test Detail ID:</b>		1005404931			
<b>Test Type:</b>		Draw Down			
<b>Test Duration:</b>		25			
<b>Test Level:</b>		69.9000015258789			
<b>Test Level UOM:</b>		ft			
<b><u>Draw Down &amp; Recovery</u></b>					
<b>Pump Test Detail ID:</b>		1005404932			
<b>Test Type:</b>		Recovery			
<b>Test Duration:</b>		25			
<b>Test Level:</b>		11.899999618530273			
<b>Test Level UOM:</b>		ft			
<b><u>Draw Down &amp; Recovery</u></b>					
<b>Pump Test Detail ID:</b>		1005404916			
<b>Test Type:</b>		Recovery			
<b>Test Duration:</b>		1			
<b>Test Level:</b>		66.5			
<b>Test Level UOM:</b>		ft			
<b><u>Draw Down &amp; Recovery</u></b>					
<b>Pump Test Detail ID:</b>		1005404918			
<b>Test Type:</b>		Recovery			
<b>Test Duration:</b>		2			
<b>Test Level:</b>		57.79999923706055			
<b>Test Level UOM:</b>		ft			
<b><u>Draw Down &amp; Recovery</u></b>					
<b>Pump Test Detail ID:</b>		1005404919			
<b>Test Type:</b>		Draw Down			
<b>Test Duration:</b>		3			
<b>Test Level:</b>		30.200000762939453			
<b>Test Level UOM:</b>		ft			
<b><u>Draw Down &amp; Recovery</u></b>					
<b>Pump Test Detail ID:</b>		1005404920			
<b>Test Type:</b>		Recovery			
<b>Test Duration:</b>		3			
<b>Test Level:</b>		50.0			
<b>Test Level UOM:</b>		ft			
<b><u>Draw Down &amp; Recovery</u></b>					
<b>Pump Test Detail ID:</b>		1005404937			
<b>Test Type:</b>		Draw Down			
<b>Test Duration:</b>		50			
<b>Test Level:</b>		89.5			
<b>Test Level UOM:</b>		ft			

Map Key	Number of Records	Direction/ Distance (m)	Elev/Diff (m)	Site	DB
---------	-------------------	----------------------------	------------------	------	----

Draw Down & Recovery

**Pump Test Detail ID:** 1005404938  
**Test Type:** Recovery  
**Test Duration:** 50  
**Test Level:** 11.899999618530273  
**Test Level UOM:** ft

Draw Down & Recovery

**Pump Test Detail ID:** 1005404939  
**Test Type:** Draw Down  
**Test Duration:** 60  
**Test Level:** 96.30000305175781  
**Test Level UOM:** ft

Water Details

**Water ID:** 1005404911  
**Layer:** 1  
**Kind Code:** 8  
**Kind:** Untested  
**Water Found Depth:** 213.0  
**Water Found Depth UOM:** ft

Hole Diameter

**Hole ID:** 1005404909  
**Diameter:** 9.75  
**Depth From:** 0.0  
**Depth To:** 132.0  
**Hole Depth UOM:** ft  
**Hole Diameter UOM:** inch

Hole Diameter

**Hole ID:** 1005404910  
**Diameter:** 6.125  
**Depth From:** 132.0  
**Depth To:** 220.0  
**Hole Depth UOM:** ft  
**Hole Diameter UOM:** inch

Links

<b>Bore Hole ID:</b>	1005184916	<b>Tag No:</b>	A144837
<b>Depth M:</b>	67.056	<b>Contractor:</b>	1119
<b>Year Completed:</b>	2014	<b>Path:</b>	723\7230311.pdf
<b>Well Completed Dt:</b>	2014/09/02	<b>Latitude:</b>	45.2403272365532
<b>Audit No:</b>	Z167013	<b>Longitude:</b>	-75.5959474413866

<a href="#">68</a>	1 of 1	N/169.7	101.9 / 2.00	lot 7 con 7 ON	WWIS
--------------------	--------	---------	--------------	-------------------	------

<b>Well ID:</b>	1532804	<b>Flowing (Y/N):</b>	
<b>Construction Date:</b>		<b>Flow Rate:</b>	
<b>Use 1st:</b>	Domestic	<b>Data Entry Status:</b>	
<b>Use 2nd:</b>		<b>Data Src:</b>	1
<b>Final Well Status:</b>	Water Supply	<b>Date Received:</b>	30-May-2002 00:00:00
<b>Water Type:</b>		<b>Selected Flag:</b>	TRUE
<b>Casing Material:</b>		<b>Abandonment Rec:</b>	

Map Key	Number of Records	Direction/ Distance (m)	Elev/Diff (m)	Site	DB
<b>Audit No:</b>	240364			<b>Contractor:</b>	1414
<b>Tag:</b>				<b>Form Version:</b>	1
<b>Constructn Method:</b>				<b>Owner:</b>	
<b>Elevation (m):</b>				<b>County:</b>	OTTAWA-CARLETON
<b>Elevatn Reliability:</b>				<b>Lot:</b>	007
<b>Depth to Bedrock:</b>				<b>Concession:</b>	07
<b>Well Depth:</b>				<b>Concession Name:</b>	CON
<b>Overburden/Bedrock:</b>				<b>Easting NAD83:</b>	
<b>Pump Rate:</b>				<b>Northing NAD83:</b>	
<b>Static Water Level:</b>				<b>Zone:</b>	
<b>Clear/Cloudy:</b>				<b>UTM Reliability:</b>	
<b>Municipality:</b>		OSGOODE TOWNSHIP			
<b>Site Info:</b>					

**PDF URL (Map):** [https://d2khazk8e83rdv.cloudfront.net/moe\\_mapping/downloads/2Water/Wells\\_pdfs/153\1532804.pdf](https://d2khazk8e83rdv.cloudfront.net/moe_mapping/downloads/2Water/Wells_pdfs/153\1532804.pdf)

**Additional Detail(s) (Map)**

**Well Completed Date:** 2002/05/21  
**Year Completed:** 2002  
**Depth (m):** 60.96  
**Latitude:** 45.24217717185  
**Longitude:** -75.5915963834857  
**Path:** 153\1532804.pdf

**Bore Hole Information**

<b>Bore Hole ID:</b>	10523932	<b>Elevation:</b>	
<b>DP2BR:</b>		<b>Elevrc:</b>	
<b>Spatial Status:</b>		<b>Zone:</b>	18
<b>Code OB:</b>		<b>East83:</b>	453570.00
<b>Code OB Desc:</b>		<b>North83:</b>	5010024.00
<b>Open Hole:</b>		<b>Org CS:</b>	N83
<b>Cluster Kind:</b>		<b>UTMRC:</b>	3
<b>Date Completed:</b>	21-May-2002 00:00:00	<b>UTMRC Desc:</b>	margin of error : 10 - 30 m
<b>Remarks:</b>		<b>Location Method:</b>	
<b>Loc Method Desc:</b>			
<b>Elevrc Desc:</b>			
<b>Location Source Date:</b>			
<b>Improvement Location Source:</b>			
<b>Improvement Location Method:</b>			
<b>Source Revision Comment:</b>			
<b>Supplier Comment:</b>			

**Overburden and Bedrock  
Materials Interval**

**Formation ID:** 932857771  
**Layer:** 1  
**Color:** 6  
**General Color:** BROWN  
**Mat1:** 28  
**Most Common Material:** SAND  
**Mat2:** 13  
**Mat2 Desc:** BOULDERS  
**Mat3:** 77  
**Mat3 Desc:** LOOSE  
**Formation Top Depth:** 0.0  
**Formation End Depth:** 10.0  
**Formation End Depth UOM:** ft

**Overburden and Bedrock**

<b>Map Key</b>	<b>Number of Records</b>	<b>Direction/ Distance (m)</b>	<b>Elev/Diff (m)</b>	<b>Site</b>	<b>DB</b>
<b><u>Materials Interval</u></b>					
<b>Formation ID:</b>			932857775		
<b>Layer:</b>			5		
<b>Color:</b>			2		
<b>General Color:</b>			GREY		
<b>Mat1:</b>			15		
<b>Most Common Material:</b>			LIMESTONE		
<b>Mat2:</b>			74		
<b>Mat2 Desc:</b>			LAYERED		
<b>Mat3:</b>					
<b>Mat3 Desc:</b>					
<b>Formation Top Depth:</b>			185.0		
<b>Formation End Depth:</b>			200.0		
<b>Formation End Depth UOM:</b>			ft		
<b><u>Overburden and Bedrock</u></b>					
<b><u>Materials Interval</u></b>					
<b>Formation ID:</b>			932857772		
<b>Layer:</b>			2		
<b>Color:</b>			2		
<b>General Color:</b>			GREY		
<b>Mat1:</b>			11		
<b>Most Common Material:</b>			GRAVEL		
<b>Mat2:</b>			28		
<b>Mat2 Desc:</b>			SAND		
<b>Mat3:</b>			13		
<b>Mat3 Desc:</b>			BOULDERS		
<b>Formation Top Depth:</b>			10.0		
<b>Formation End Depth:</b>			30.0		
<b>Formation End Depth UOM:</b>			ft		
<b><u>Overburden and Bedrock</u></b>					
<b><u>Materials Interval</u></b>					
<b>Formation ID:</b>			932857773		
<b>Layer:</b>			3		
<b>Color:</b>			2		
<b>General Color:</b>			GREY		
<b>Mat1:</b>			15		
<b>Most Common Material:</b>			LIMESTONE		
<b>Mat2:</b>			74		
<b>Mat2 Desc:</b>			LAYERED		
<b>Mat3:</b>					
<b>Mat3 Desc:</b>					
<b>Formation Top Depth:</b>			30.0		
<b>Formation End Depth:</b>			160.0		
<b>Formation End Depth UOM:</b>			ft		
<b><u>Overburden and Bedrock</u></b>					
<b><u>Materials Interval</u></b>					
<b>Formation ID:</b>			932857774		
<b>Layer:</b>			4		
<b>Color:</b>			1		
<b>General Color:</b>			WHITE		
<b>Mat1:</b>			18		
<b>Most Common Material:</b>			SANDSTONE		
<b>Mat2:</b>			73		
<b>Mat2 Desc:</b>			HARD		
<b>Mat3:</b>					
<b>Mat3 Desc:</b>					

<b>Map Key</b>	<b>Number of Records</b>	<b>Direction/ Distance (m)</b>	<b>Elev/Diff (m)</b>	<b>Site</b>	<b>DB</b>
<b>Formation Top Depth:</b>		160.0			
<b>Formation End Depth:</b>		185.0			
<b>Formation End Depth UOM:</b>		ft			
<b><u>Annular Space/Abandonment Sealing Record</u></b>					
<b>Plug ID:</b>		933225442			
<b>Layer:</b>		1			
<b>Plug From:</b>		0.0			
<b>Plug To:</b>		30.0			
<b>Plug Depth UOM:</b>		ft			
<b><u>Method of Construction &amp; Well Use</u></b>					
<b>Method Construction ID:</b>		961532804			
<b>Method Construction Code:</b>		4			
<b>Method Construction:</b>		Rotary (Air)			
<b>Other Method Construction:</b>					
<b><u>Pipe Information</u></b>					
<b>Pipe ID:</b>		11072502			
<b>Casing No:</b>		1			
<b>Comment:</b>					
<b>Alt Name:</b>					
<b><u>Construction Record - Casing</u></b>					
<b>Casing ID:</b>		930095635			
<b>Layer:</b>		3			
<b>Material:</b>		4			
<b>Open Hole or Material:</b>		OPEN HOLE			
<b>Depth From:</b>					
<b>Depth To:</b>					
<b>Casing Diameter:</b>		6.0			
<b>Casing Diameter UOM:</b>		inch			
<b>Casing Depth UOM:</b>		ft			
<b><u>Construction Record - Casing</u></b>					
<b>Casing ID:</b>		930095634			
<b>Layer:</b>		2			
<b>Material:</b>		1			
<b>Open Hole or Material:</b>		STEEL			
<b>Depth From:</b>					
<b>Depth To:</b>					
<b>Casing Diameter:</b>		6.0			
<b>Casing Diameter UOM:</b>		inch			
<b>Casing Depth UOM:</b>		ft			
<b><u>Construction Record - Casing</u></b>					
<b>Casing ID:</b>		930095633			
<b>Layer:</b>		1			
<b>Material:</b>		4			
<b>Open Hole or Material:</b>		OPEN HOLE			
<b>Depth From:</b>					
<b>Depth To:</b>					
<b>Casing Diameter:</b>		8.0			

<b>Map Key</b>	<b>Number of Records</b>	<b>Direction/ Distance (m)</b>	<b>Elev/Diff (m)</b>	<b>Site</b>	<b>DB</b>
<b>Casing Diameter UOM:</b>		inch			
<b>Casing Depth UOM:</b>		ft			
<b><u>Results of Well Yield Testing</u></b>					
<b>Pumping Test Method Desc:</b>		PUMP			
<b>Pump Test ID:</b>		991532804			
<b>Pump Set At:</b>					
<b>Static Level:</b>		25.0			
<b>Final Level After Pumping:</b>		200.0			
<b>Recommended Pump Depth:</b>		180.0			
<b>Pumping Rate:</b>		50.0			
<b>Flowing Rate:</b>					
<b>Recommended Pump Rate:</b>		10.0			
<b>Levels UOM:</b>		ft			
<b>Rate UOM:</b>		GPM			
<b>Water State After Test Code:</b>		2			
<b>Water State After Test:</b>		CLOUDY			
<b>Pumping Test Method:</b>		1			
<b>Pumping Duration HR:</b>		1			
<b>Pumping Duration MIN:</b>		0			
<b>Flowing:</b>		No			
<b><u>Draw Down &amp; Recovery</u></b>					
<b>Pump Test Detail ID:</b>		934117967			
<b>Test Type:</b>		Recovery			
<b>Test Duration:</b>		15			
<b>Test Level:</b>		25.0			
<b>Test Level UOM:</b>		ft			
<b><u>Draw Down &amp; Recovery</u></b>					
<b>Pump Test Detail ID:</b>		934662102			
<b>Test Type:</b>		Recovery			
<b>Test Duration:</b>		45			
<b>Test Level:</b>		25.0			
<b>Test Level UOM:</b>		ft			
<b><u>Draw Down &amp; Recovery</u></b>					
<b>Pump Test Detail ID:</b>		934919403			
<b>Test Type:</b>		Recovery			
<b>Test Duration:</b>		60			
<b>Test Level:</b>		25.0			
<b>Test Level UOM:</b>		ft			
<b><u>Draw Down &amp; Recovery</u></b>					
<b>Pump Test Detail ID:</b>		934401579			
<b>Test Type:</b>		Recovery			
<b>Test Duration:</b>		30			
<b>Test Level:</b>		25.0			
<b>Test Level UOM:</b>		ft			
<b><u>Water Details</u></b>					
<b>Water ID:</b>		934016515			
<b>Layer:</b>		1			
<b>Kind Code:</b>		1			
<b>Kind:</b>		FRESH			

Map Key	Number of Records	Direction/ Distance (m)	Elev/Diff (m)	Site	DB
Water Found Depth:		190.0			
Water Found Depth UOM:		ft			
<b>Links</b>					
Bore Hole ID:	10523932			Tag No:	
Depth M:	60.96			Contractor:	1414
Year Completed:	2002			Path:	153\1532804.pdf
Well Completed Dt:	2002/05/21			Latitude:	45.24217717185
Audit No:	240364			Longitude:	-75.5915963834857

<a href="#">69</a>	1 of 1	W/170.1	98.9 / -1.00	1921 CEDARLAKES WAY lot 7 con 3 GREELY ON	WWIS
Well ID:	7222321			Flowing (Y/N):	
Construction Date:				Flow Rate:	
Use 1st:	Domestic			Data Entry Status:	
Use 2nd:				Data Src:	
Final Well Status:	Water Supply			Date Received:	24-Jun-2014 00:00:00
Water Type:				Selected Flag:	TRUE
Casing Material:				Abandonment Rec:	
Audit No:	Z166885			Contractor:	1119
Tag:	A144798			Form Version:	7
Constructn Method:				Owner:	
Elevation (m):				County:	OTTAWA-CARLETON
Elevatn Reliability:				Lot:	007
Depth to Bedrock:				Concession:	03
Well Depth:				Concession Name:	CON
Overburden/Bedrock:				Easting NAD83:	
Pump Rate:				Northing NAD83:	
Static Water Level:				Zone:	
Clear/Cloudy:				UTM Reliability:	
Municipality:	OSGOODE TOWNSHIP				
Site Info:	S/L5				
PDF URL (Map):	<a href="https://d2khazk8e83rdv.cloudfront.net/moe_mapping/downloads/2Water/Wells_pdfs/722\7222321.pdf">https://d2khazk8e83rdv.cloudfront.net/moe_mapping/downloads/2Water/Wells_pdfs/722\7222321.pdf</a>				

**Additional Detail(s) (Map)**

Well Completed Date:	2014/05/06
Year Completed:	2014
Depth (m):	60.96
Latitude:	45.2396249673619
Longitude:	-75.5976983738643
Path:	722\7222321.pdf

**Bore Hole Information**

Bore Hole ID:	1004860504	Elevation:	
DP2BR:		Elevrc:	
Spatial Status:		Zone:	18
Code OB:		East83:	453089.00
Code OB Desc:		North83:	5009744.00
Open Hole:		Org CS:	UTM83
Cluster Kind:		UTMRC:	4
Date Completed:	06-May-2014 00:00:00	UTMRC Desc:	margin of error : 30 m - 100 m
Remarks:		Location Method:	wwr
Loc Method Desc:	on Water Well Record		
Elevrc Desc:			
Location Source Date:			
Improvement Location Source:			
Improvement Location Method:			

<b>Map Key</b>	<b>Number of Records</b>	<b>Direction/ Distance (m)</b>	<b>Elev/Diff (m)</b>	<b>Site</b>	<b>DB</b>
<i>Source Revision Comment:</i>					
<i>Supplier Comment:</i>					
<b><u>Overburden and Bedrock</u></b>					
<b><u>Materials Interval</u></b>					
<b>Formation ID:</b>			1005184215		
<b>Layer:</b>			3		
<b>Color:</b>			2		
<b>General Color:</b>			GREY		
<b>Mat1:</b>			15		
<b>Most Common Material:</b>			LIMESTONE		
<b>Mat2:</b>					
<b>Mat2 Desc:</b>					
<b>Mat3:</b>					
<b>Mat3 Desc:</b>					
<b>Formation Top Depth:</b>			28.0		
<b>Formation End Depth:</b>			140.0		
<b>Formation End Depth UOM:</b>			ft		
<b><u>Overburden and Bedrock</u></b>					
<b><u>Materials Interval</u></b>					
<b>Formation ID:</b>			1005184217		
<b>Layer:</b>			5		
<b>Color:</b>			2		
<b>General Color:</b>			GREY		
<b>Mat1:</b>			18		
<b>Most Common Material:</b>			SANDSTONE		
<b>Mat2:</b>			15		
<b>Mat2 Desc:</b>			LIMESTONE		
<b>Mat3:</b>					
<b>Mat3 Desc:</b>					
<b>Formation Top Depth:</b>			158.0		
<b>Formation End Depth:</b>			172.0		
<b>Formation End Depth UOM:</b>			ft		
<b><u>Overburden and Bedrock</u></b>					
<b><u>Materials Interval</u></b>					
<b>Formation ID:</b>			1005184219		
<b>Layer:</b>			7		
<b>Color:</b>			2		
<b>General Color:</b>			GREY		
<b>Mat1:</b>			18		
<b>Most Common Material:</b>			SANDSTONE		
<b>Mat2:</b>			15		
<b>Mat2 Desc:</b>			LIMESTONE		
<b>Mat3:</b>					
<b>Mat3 Desc:</b>					
<b>Formation Top Depth:</b>			194.0		
<b>Formation End Depth:</b>			200.0		
<b>Formation End Depth UOM:</b>			ft		
<b><u>Overburden and Bedrock</u></b>					
<b><u>Materials Interval</u></b>					
<b>Formation ID:</b>			1005184214		
<b>Layer:</b>			2		
<b>Color:</b>					
<b>General Color:</b>					
<b>Mat1:</b>			11		



<b>Map Key</b>	<b>Number of Records</b>	<b>Direction/ Distance (m)</b>	<b>Elev/Diff (m)</b>	<b>Site</b>	<b>DB</b>
<b>Most Common Material:</b>					
<b>Mat2:</b>		GRAVEL			
<b>Mat2 Desc:</b>		13			
<b>Mat3:</b>		BOULDERS			
<b>Mat3 Desc:</b>					
<b>Formation Top Depth:</b>		22.0			
<b>Formation End Depth:</b>		28.0			
<b>Formation End Depth UOM:</b>		ft			
<b><u>Overburden and Bedrock</u></b>					
<b><u>Materials Interval</u></b>					
<b>Formation ID:</b>		1005184216			
<b>Layer:</b>		4			
<b>Color:</b>		2			
<b>General Color:</b>		GREY			
<b>Mat1:</b>		18			
<b>Most Common Material:</b>		SANDSTONE			
<b>Mat2:</b>		15			
<b>Mat2 Desc:</b>		LIMESTONE			
<b>Mat3:</b>					
<b>Mat3 Desc:</b>					
<b>Formation Top Depth:</b>		140.0			
<b>Formation End Depth:</b>		158.0			
<b>Formation End Depth UOM:</b>		ft			
<b><u>Overburden and Bedrock</u></b>					
<b><u>Materials Interval</u></b>					
<b>Formation ID:</b>		1005184218			
<b>Layer:</b>		6			
<b>Color:</b>		2			
<b>General Color:</b>		GREY			
<b>Mat1:</b>		18			
<b>Most Common Material:</b>		SANDSTONE			
<b>Mat2:</b>		15			
<b>Mat2 Desc:</b>		LIMESTONE			
<b>Mat3:</b>					
<b>Mat3 Desc:</b>					
<b>Formation Top Depth:</b>		172.0			
<b>Formation End Depth:</b>		194.0			
<b>Formation End Depth UOM:</b>		ft			
<b><u>Overburden and Bedrock</u></b>					
<b><u>Materials Interval</u></b>					
<b>Formation ID:</b>		1005184213			
<b>Layer:</b>		1			
<b>Color:</b>					
<b>General Color:</b>					
<b>Mat1:</b>		28			
<b>Most Common Material:</b>		SAND			
<b>Mat2:</b>					
<b>Mat2 Desc:</b>					
<b>Mat3:</b>					
<b>Mat3 Desc:</b>					
<b>Formation Top Depth:</b>		0.0			
<b>Formation End Depth:</b>		22.0			
<b>Formation End Depth UOM:</b>		ft			
<b><u>Annular Space/Abandonment</u></b>					
<b><u>Sealing Record</u></b>					

<b>Map Key</b>	<b>Number of Records</b>	<b>Direction/ Distance (m)</b>	<b>Elev/Diff (m)</b>	<b>Site</b>	<b>DB</b>
<b>Plug ID:</b>		1005184258			
<b>Layer:</b>		1			
<b>Plug From:</b>		131.0			
<b>Plug To:</b>		121.0			
<b>Plug Depth UOM:</b>		ft			
<b><u>Annular Space/Abandonment Sealing Record</u></b>					
<b>Plug ID:</b>		1005184259			
<b>Layer:</b>		2			
<b>Plug From:</b>		121.0			
<b>Plug To:</b>		0.0			
<b>Plug Depth UOM:</b>		ft			
<b><u>Method of Construction &amp; Well Use</u></b>					
<b>Method Construction ID:</b>		1005184257			
<b>Method Construction Code:</b>		5			
<b>Method Construction:</b>		Air Percussion			
<b>Other Method Construction:</b>					
<b><u>Pipe Information</u></b>					
<b>Pipe ID:</b>		1005184211			
<b>Casing No:</b>		0			
<b>Comment:</b>					
<b>Alt Name:</b>					
<b><u>Construction Record - Casing</u></b>					
<b>Casing ID:</b>		1005184228			
<b>Layer:</b>		3			
<b>Material:</b>		4			
<b>Open Hole or Material:</b>		OPEN HOLE			
<b>Depth From:</b>		178.0			
<b>Depth To:</b>		200.0			
<b>Casing Diameter:</b>		5.8125			
<b>Casing Diameter UOM:</b>		inch			
<b>Casing Depth UOM:</b>		ft			
<b><u>Construction Record - Casing</u></b>					
<b>Casing ID:</b>		1005184227			
<b>Layer:</b>		2			
<b>Material:</b>		4			
<b>Open Hole or Material:</b>		OPEN HOLE			
<b>Depth From:</b>		131.0			
<b>Depth To:</b>		178.0			
<b>Casing Diameter:</b>		5.9375			
<b>Casing Diameter UOM:</b>		inch			
<b>Casing Depth UOM:</b>		ft			
<b><u>Construction Record - Casing</u></b>					
<b>Casing ID:</b>		1005184226			
<b>Layer:</b>		1			
<b>Material:</b>		1			
<b>Open Hole or Material:</b>		STEEL			

<b>Map Key</b>	<b>Number of Records</b>	<b>Direction/ Distance (m)</b>	<b>Elev/Diff (m)</b>	<b>Site</b>	<b>DB</b>
<b>Depth From:</b>		20.0			
<b>Depth To:</b>		131.0			
<b>Casing Diameter:</b>		6.25			
<b>Casing Diameter UOM:</b>		inch			
<b>Casing Depth UOM:</b>		ft			
<b><u>Construction Record - Screen</u></b>					
<b>Screen ID:</b>		1005184229			
<b>Layer:</b>					
<b>Slot:</b>					
<b>Screen Top Depth:</b>					
<b>Screen End Depth:</b>					
<b>Screen Material:</b>					
<b>Screen Depth UOM:</b>		ft			
<b>Screen Diameter UOM:</b>		inch			
<b>Screen Diameter:</b>					
<b><u>Results of Well Yield Testing</u></b>					
<b>Pumping Test Method Desc:</b>					
<b>Pump Test ID:</b>		1005184212			
<b>Pump Set At:</b>		180.0			
<b>Static Level:</b>		14.75			
<b>Final Level After Pumping:</b>		16.579999923706055			
<b>Recommended Pump Depth:</b>		100.0			
<b>Pumping Rate:</b>		20.0			
<b>Flowing Rate:</b>					
<b>Recommended Pump Rate:</b>		20.0			
<b>Levels UOM:</b>		ft			
<b>Rate UOM:</b>		GPM			
<b>Water State After Test Code:</b>		0			
<b>Water State After Test:</b>					
<b>Pumping Test Method:</b>		0			
<b>Pumping Duration HR:</b>		1			
<b>Pumping Duration MIN:</b>					
<b>Flowing:</b>					
<b><u>Draw Down &amp; Recovery</u></b>					
<b>Pump Test Detail ID:</b>		1005184232			
<b>Test Type:</b>		Draw Down			
<b>Test Duration:</b>		2			
<b>Test Level:</b>		15.5			
<b>Test Level UOM:</b>		ft			
<b><u>Draw Down &amp; Recovery</u></b>					
<b>Pump Test Detail ID:</b>		1005184241			
<b>Test Type:</b>		Recovery			
<b>Test Duration:</b>		10			
<b>Test Level:</b>		14.75			
<b>Test Level UOM:</b>		ft			
<b><u>Draw Down &amp; Recovery</u></b>					
<b>Pump Test Detail ID:</b>		1005184234			
<b>Test Type:</b>		Draw Down			
<b>Test Duration:</b>		3			
<b>Test Level:</b>		15.666999816894531			
<b>Test Level UOM:</b>		ft			

<i>Map Key</i>	<i>Number of Records</i>	<i>Direction/ Distance (m)</i>	<i>Elev/Diff (m)</i>	<i>Site</i>	<i>DB</i>
<b><u>Draw Down &amp; Recovery</u></b>					
<b>Pump Test Detail ID:</b>			1005184235		
<b>Test Type:</b>			Recovery		
<b>Test Duration:</b>			3		
<b>Test Level:</b>			14.75		
<b>Test Level UOM:</b>			ft		
<b><u>Draw Down &amp; Recovery</u></b>					
<b>Pump Test Detail ID:</b>			1005184242		
<b>Test Type:</b>			Draw Down		
<b>Test Duration:</b>			15		
<b>Test Level:</b>			16.41699981689453		
<b>Test Level UOM:</b>			ft		
<b><u>Draw Down &amp; Recovery</u></b>					
<b>Pump Test Detail ID:</b>			1005184246		
<b>Test Type:</b>			Draw Down		
<b>Test Duration:</b>			25		
<b>Test Level:</b>			16.41699981689453		
<b>Test Level UOM:</b>			ft		
<b><u>Draw Down &amp; Recovery</u></b>					
<b>Pump Test Detail ID:</b>			1005184250		
<b>Test Type:</b>			Draw Down		
<b>Test Duration:</b>			40		
<b>Test Level:</b>			16.5		
<b>Test Level UOM:</b>			ft		
<b><u>Draw Down &amp; Recovery</u></b>					
<b>Pump Test Detail ID:</b>			1005184237		
<b>Test Type:</b>			Recovery		
<b>Test Duration:</b>			4		
<b>Test Level:</b>			14.75		
<b>Test Level UOM:</b>			ft		
<b><u>Draw Down &amp; Recovery</u></b>					
<b>Pump Test Detail ID:</b>			1005184238		
<b>Test Type:</b>			Draw Down		
<b>Test Duration:</b>			5		
<b>Test Level:</b>			16.25		
<b>Test Level UOM:</b>			ft		
<b><u>Draw Down &amp; Recovery</u></b>					
<b>Pump Test Detail ID:</b>			1005184239		
<b>Test Type:</b>			Recovery		
<b>Test Duration:</b>			5		
<b>Test Level:</b>			14.75		
<b>Test Level UOM:</b>			ft		
<b><u>Draw Down &amp; Recovery</u></b>					
<b>Pump Test Detail ID:</b>			1005184244		

<b>Map Key</b>	<b>Number of Records</b>	<b>Direction/ Distance (m)</b>	<b>Elev/Diff (m)</b>	<b>Site</b>	<b>DB</b>
<b>Test Type:</b>		Draw Down			
<b>Test Duration:</b>		20			
<b>Test Level:</b>		15.5			
<b>Test Level UOM:</b>		ft			
<b><u>Draw Down &amp; Recovery</u></b>					
<b>Pump Test Detail ID:</b>		1005184231			
<b>Test Type:</b>		Recovery			
<b>Test Duration:</b>		1			
<b>Test Level:</b>		14.75			
<b>Test Level UOM:</b>		ft			
<b><u>Draw Down &amp; Recovery</u></b>					
<b>Pump Test Detail ID:</b>		1005184245			
<b>Test Type:</b>		Recovery			
<b>Test Duration:</b>		20			
<b>Test Level:</b>		14.75			
<b>Test Level UOM:</b>		ft			
<b><u>Draw Down &amp; Recovery</u></b>					
<b>Pump Test Detail ID:</b>		1005184251			
<b>Test Type:</b>		Recovery			
<b>Test Duration:</b>		40			
<b>Test Level:</b>		14.75			
<b>Test Level UOM:</b>		ft			
<b><u>Draw Down &amp; Recovery</u></b>					
<b>Pump Test Detail ID:</b>		1005184254			
<b>Test Type:</b>		Draw Down			
<b>Test Duration:</b>		60			
<b>Test Level:</b>		16.58300018310547			
<b>Test Level UOM:</b>		ft			
<b><u>Draw Down &amp; Recovery</u></b>					
<b>Pump Test Detail ID:</b>		1005184230			
<b>Test Type:</b>		Draw Down			
<b>Test Duration:</b>		1			
<b>Test Level:</b>		15.333000183105469			
<b>Test Level UOM:</b>		ft			
<b><u>Draw Down &amp; Recovery</u></b>					
<b>Pump Test Detail ID:</b>		1005184236			
<b>Test Type:</b>		Draw Down			
<b>Test Duration:</b>		4			
<b>Test Level:</b>		16.0			
<b>Test Level UOM:</b>		ft			
<b><u>Draw Down &amp; Recovery</u></b>					
<b>Pump Test Detail ID:</b>		1005184248			
<b>Test Type:</b>		Draw Down			
<b>Test Duration:</b>		30			
<b>Test Level:</b>		16.5			
<b>Test Level UOM:</b>		ft			

<b>Map Key</b>	<b>Number of Records</b>	<b>Direction/ Distance (m)</b>	<b>Elev/Diff (m)</b>	<b>Site</b>	<b>DB</b>
<b><u>Draw Down &amp; Recovery</u></b>					
<b>Pump Test Detail ID:</b>			1005184253		
<b>Test Type:</b>			Recovery		
<b>Test Duration:</b>			50		
<b>Test Level:</b>			14.75		
<b>Test Level UOM:</b>			ft		
<b><u>Draw Down &amp; Recovery</u></b>					
<b>Pump Test Detail ID:</b>			1005184247		
<b>Test Type:</b>			Recovery		
<b>Test Duration:</b>			25		
<b>Test Level:</b>			14.75		
<b>Test Level UOM:</b>			ft		
<b><u>Draw Down &amp; Recovery</u></b>					
<b>Pump Test Detail ID:</b>			1005184249		
<b>Test Type:</b>			Recovery		
<b>Test Duration:</b>			30		
<b>Test Level:</b>			14.75		
<b>Test Level UOM:</b>			ft		
<b><u>Draw Down &amp; Recovery</u></b>					
<b>Pump Test Detail ID:</b>			1005184252		
<b>Test Type:</b>			Draw Down		
<b>Test Duration:</b>			50		
<b>Test Level:</b>			16.5		
<b>Test Level UOM:</b>			ft		
<b><u>Draw Down &amp; Recovery</u></b>					
<b>Pump Test Detail ID:</b>			1005184255		
<b>Test Type:</b>			Recovery		
<b>Test Duration:</b>			60		
<b>Test Level:</b>			14.75		
<b>Test Level UOM:</b>			ft		
<b><u>Draw Down &amp; Recovery</u></b>					
<b>Pump Test Detail ID:</b>			1005184233		
<b>Test Type:</b>			Recovery		
<b>Test Duration:</b>			2		
<b>Test Level:</b>			14.75		
<b>Test Level UOM:</b>			ft		
<b><u>Draw Down &amp; Recovery</u></b>					
<b>Pump Test Detail ID:</b>			1005184240		
<b>Test Type:</b>			Draw Down		
<b>Test Duration:</b>			10		
<b>Test Level:</b>			16.41699981689453		
<b>Test Level UOM:</b>			ft		
<b><u>Draw Down &amp; Recovery</u></b>					

<i>Map Key</i>	<i>Number of Records</i>	<i>Direction/ Distance (m)</i>	<i>Elev/Diff (m)</i>	<i>Site</i>	<i>DB</i>
<b>Pump Test Detail ID:</b>		1005184243			
<b>Test Type:</b>		Recovery			
<b>Test Duration:</b>		15			
<b>Test Level:</b>		14.75			
<b>Test Level UOM:</b>		ft			
<b><u>Water Details</u></b>					
<b>Water ID:</b>		1005184224			
<b>Layer:</b>		2			
<b>Kind Code:</b>		8			
<b>Kind:</b>		Untested			
<b>Water Found Depth:</b>		172.0			
<b>Water Found Depth UOM:</b>		ft			
<b><u>Water Details</u></b>					
<b>Water ID:</b>		1005184223			
<b>Layer:</b>		1			
<b>Kind Code:</b>		8			
<b>Kind:</b>		Untested			
<b>Water Found Depth:</b>		158.0			
<b>Water Found Depth UOM:</b>		ft			
<b><u>Water Details</u></b>					
<b>Water ID:</b>		1005184225			
<b>Layer:</b>		3			
<b>Kind Code:</b>		8			
<b>Kind:</b>		Untested			
<b>Water Found Depth:</b>		194.0			
<b>Water Found Depth UOM:</b>		ft			
<b><u>Hole Diameter</u></b>					
<b>Hole ID:</b>		1005184222			
<b>Diameter:</b>		5.9375			
<b>Depth From:</b>		178.0			
<b>Depth To:</b>		200.0			
<b>Hole Depth UOM:</b>		ft			
<b>Hole Diameter UOM:</b>		inch			
<b><u>Hole Diameter</u></b>					
<b>Hole ID:</b>		1005184221			
<b>Diameter:</b>		5.9375			
<b>Depth From:</b>		131.0			
<b>Depth To:</b>		178.0			
<b>Hole Depth UOM:</b>		ft			
<b>Hole Diameter UOM:</b>		inch			
<b><u>Hole Diameter</u></b>					
<b>Hole ID:</b>		1005184220			
<b>Diameter:</b>		9.75			
<b>Depth From:</b>		0.0			
<b>Depth To:</b>		131.0			
<b>Hole Depth UOM:</b>		ft			
<b>Hole Diameter UOM:</b>		inch			

Map Key	Number of Records	Direction/ Distance (m)	Elev/Diff (m)	Site	DB
<b>Links</b>					
<b>Bore Hole ID:</b>	1004860504			<b>Tag No:</b>	A144798
<b>Depth M:</b>	60.96			<b>Contractor:</b>	1119
<b>Year Completed:</b>	2014			<b>Path:</b>	722\7222321.pdf
<b>Well Completed Dt:</b>	2014/05/06			<b>Latitude:</b>	45.2396249673619
<b>Audit No:</b>	Z166885			<b>Longitude:</b>	-75.5976983738643

<b>70</b>	<b>1 of 1</b>	<b>NW/171.0</b>	<b>100.6 / 0.69</b>	<b>1865 CEDARLKAES WAY lot 7 con 3 GREELY ON</b>	<b>WWIS</b>
<b>Well ID:</b>	7248800			<b>Flowing (Y/N):</b>	
<b>Construction Date:</b>				<b>Flow Rate:</b>	
<b>Use 1st:</b>	Domestic			<b>Data Entry Status:</b>	
<b>Use 2nd:</b>				<b>Data Src:</b>	
<b>Final Well Status:</b>	Water Supply			<b>Date Received:</b>	22-Sep-2015 00:00:00
<b>Water Type:</b>				<b>Selected Flag:</b>	TRUE
<b>Casing Material:</b>				<b>Abandonment Rec:</b>	
<b>Audit No:</b>	Z191520			<b>Contractor:</b>	1119
<b>Tag:</b>	A186969			<b>Form Version:</b>	7
<b>Constructn Method:</b>				<b>Owner:</b>	
<b>Elevation (m):</b>				<b>County:</b>	OTTAWA-CARLETON
<b>Elevatn Reliabilty:</b>				<b>Lot:</b>	007
<b>Depth to Bedrock:</b>				<b>Concession:</b>	03
<b>Well Depth:</b>				<b>Concession Name:</b>	CON
<b>Overburden/Bedrock:</b>				<b>Easting NAD83:</b>	
<b>Pump Rate:</b>				<b>Northing NAD83:</b>	
<b>Static Water Level:</b>				<b>Zone:</b>	
<b>Clear/Cloudy:</b>				<b>UTM Reliability:</b>	
<b>Municipality:</b>	OSGOODE TOWNSHIP				
<b>Site Info:</b>	S/L 12				

**PDF URL (Map):** [https://d2khazk8e83rdv.cloudfront.net/moe\\_mapping/downloads/2Water/Wells\\_pdfs/724\7248800.pdf](https://d2khazk8e83rdv.cloudfront.net/moe_mapping/downloads/2Water/Wells_pdfs/724\7248800.pdf)

**Additional Detail(s) (Map)**

**Well Completed Date:** 2015/07/10  
**Year Completed:** 2015  
**Depth (m):** 76.2  
**Latitude:** 45.2408462744788  
**Longitude:** -75.5948061425886  
**Path:** 724\7248800.pdf

**Bore Hole Information**

<b>Bore Hole ID:</b>	1005699819	<b>Elevation:</b>	
<b>DP2BR:</b>		<b>Elevrc:</b>	
<b>Spatial Status:</b>		<b>Zone:</b>	18
<b>Code OB:</b>		<b>East83:</b>	453317.00
<b>Code OB Desc:</b>		<b>North83:</b>	5009878.00
<b>Open Hole:</b>		<b>Org CS:</b>	UTM83
<b>Cluster Kind:</b>		<b>UTMRC:</b>	4
<b>Date Completed:</b>	10-Jul-2015 00:00:00	<b>UTMRC Desc:</b>	margin of error : 30 m - 100 m
<b>Remarks:</b>		<b>Location Method:</b>	wwr
<b>Loc Method Desc:</b>	on Water Well Record		
<b>Elevrc Desc:</b>			
<b>Location Source Date:</b>			
<b>Improvement Location Source:</b>			
<b>Improvement Location Method:</b>			
<b>Source Revision Comment:</b>			
<b>Supplier Comment:</b>			



<b>Map Key</b>	<b>Number of Records</b>	<b>Direction/ Distance (m)</b>	<b>Elev/Diff (m)</b>	<b>Site</b>	<b>DB</b>
<b><u>Overburden and Bedrock Materials Interval</u></b>					
<b>Formation ID:</b>			1005728283		
<b>Layer:</b>			4		
<b>Color:</b>			2		
<b>General Color:</b>			GREY		
<b>Mat1:</b>			18		
<b>Most Common Material:</b>			SANDSTONE		
<b>Mat2:</b>			15		
<b>Mat2 Desc:</b>			LIMESTONE		
<b>Mat3:</b>					
<b>Mat3 Desc:</b>					
<b>Formation Top Depth:</b>			242.0		
<b>Formation End Depth:</b>			250.0		
<b>Formation End Depth UOM:</b>			ft		
<b><u>Overburden and Bedrock Materials Interval</u></b>					
<b>Formation ID:</b>			1005728280		
<b>Layer:</b>			1		
<b>Color:</b>					
<b>General Color:</b>					
<b>Mat1:</b>			28		
<b>Most Common Material:</b>			SAND		
<b>Mat2:</b>			05		
<b>Mat2 Desc:</b>			CLAY		
<b>Mat3:</b>			13		
<b>Mat3 Desc:</b>			BOULDERS		
<b>Formation Top Depth:</b>			0.0		
<b>Formation End Depth:</b>			29.0		
<b>Formation End Depth UOM:</b>			ft		
<b><u>Overburden and Bedrock Materials Interval</u></b>					
<b>Formation ID:</b>			1005728282		
<b>Layer:</b>			3		
<b>Color:</b>			2		
<b>General Color:</b>			GREY		
<b>Mat1:</b>			18		
<b>Most Common Material:</b>			SANDSTONE		
<b>Mat2:</b>			15		
<b>Mat2 Desc:</b>			LIMESTONE		
<b>Mat3:</b>					
<b>Mat3 Desc:</b>					
<b>Formation Top Depth:</b>			101.0		
<b>Formation End Depth:</b>			242.0		
<b>Formation End Depth UOM:</b>			ft		
<b><u>Overburden and Bedrock Materials Interval</u></b>					
<b>Formation ID:</b>			1005728281		
<b>Layer:</b>			2		
<b>Color:</b>			2		
<b>General Color:</b>			GREY		
<b>Mat1:</b>			15		
<b>Most Common Material:</b>			LIMESTONE		
<b>Mat2:</b>					
<b>Mat2 Desc:</b>					
<b>Mat3:</b>					

<b>Map Key</b>	<b>Number of Records</b>	<b>Direction/ Distance (m)</b>	<b>Elev/Diff (m)</b>	<b>Site</b>	<b>DB</b>
<b>Mat3 Desc:</b>					
<b>Formation Top Depth:</b>		29.0			
<b>Formation End Depth:</b>		101.0			
<b>Formation End Depth UOM:</b>		ft			
<b><u>Annular Space/Abandonment Sealing Record</u></b>					
<b>Plug ID:</b>		1005728320			
<b>Layer:</b>		2			
<b>Plug From:</b>		212.0			
<b>Plug To:</b>		0.0			
<b>Plug Depth UOM:</b>		ft			
<b><u>Annular Space/Abandonment Sealing Record</u></b>					
<b>Plug ID:</b>		1005728319			
<b>Layer:</b>		1			
<b>Plug From:</b>		131.0			
<b>Plug To:</b>		121.0			
<b>Plug Depth UOM:</b>		ft			
<b><u>Method of Construction &amp; Well Use</u></b>					
<b>Method Construction ID:</b>		1005728318			
<b>Method Construction Code:</b>		5			
<b>Method Construction:</b>		Air Percussion			
<b>Other Method Construction:</b>					
<b><u>Pipe Information</u></b>					
<b>Pipe ID:</b>		1005728278			
<b>Casing No:</b>		0			
<b>Comment:</b>					
<b>Alt Name:</b>					
<b><u>Construction Record - Casing</u></b>					
<b>Casing ID:</b>		1005728289			
<b>Layer:</b>		2			
<b>Material:</b>		4			
<b>Open Hole or Material:</b>		OPEN HOLE			
<b>Depth From:</b>		131.0			
<b>Depth To:</b>		250.0			
<b>Casing Diameter:</b>		6.0625			
<b>Casing Diameter UOM:</b>		inch			
<b>Casing Depth UOM:</b>		ft			
<b><u>Construction Record - Casing</u></b>					
<b>Casing ID:</b>		1005728288			
<b>Layer:</b>		1			
<b>Material:</b>		1			
<b>Open Hole or Material:</b>		STEEL			
<b>Depth From:</b>		-2.0			
<b>Depth To:</b>		131.0			
<b>Casing Diameter:</b>		6.25			
<b>Casing Diameter UOM:</b>		inch			
<b>Casing Depth UOM:</b>		ft			

<b>Map Key</b>	<b>Number of Records</b>	<b>Direction/ Distance (m)</b>	<b>Elev/Diff (m)</b>	<b>Site</b>	<b>DB</b>
<b><u>Construction Record - Screen</u></b>					
<b>Screen ID:</b>		1005728290			
<b>Layer:</b>					
<b>Slot:</b>					
<b>Screen Top Depth:</b>					
<b>Screen End Depth:</b>					
<b>Screen Material:</b>					
<b>Screen Depth UOM:</b>		ft			
<b>Screen Diameter UOM:</b>		inch			
<b>Screen Diameter:</b>					
<b><u>Results of Well Yield Testing</u></b>					
<b>Pumping Test Method Desc:</b>					
<b>Pump Test ID:</b>		1005728279			
<b>Pump Set At:</b>		160.0			
<b>Static Level:</b>		37.08000183105469			
<b>Final Level After Pumping:</b>		43.08000183105469			
<b>Recommended Pump Depth:</b>		100.0			
<b>Pumping Rate:</b>		20.0			
<b>Flowing Rate:</b>					
<b>Recommended Pump Rate:</b>		20.0			
<b>Levels UOM:</b>		ft			
<b>Rate UOM:</b>		GPM			
<b>Water State After Test Code:</b>		0			
<b>Water State After Test:</b>					
<b>Pumping Test Method:</b>		0			
<b>Pumping Duration HR:</b>		1			
<b>Pumping Duration MIN:</b>					
<b>Flowing:</b>					
<b><u>Draw Down &amp; Recovery</u></b>					
<b>Pump Test Detail ID:</b>		1005728299			
<b>Test Type:</b>		Draw Down			
<b>Test Duration:</b>		5			
<b>Test Level:</b>		42.75			
<b>Test Level UOM:</b>		ft			
<b><u>Draw Down &amp; Recovery</u></b>					
<b>Pump Test Detail ID:</b>		1005728301			
<b>Test Type:</b>		Draw Down			
<b>Test Duration:</b>		10			
<b>Test Level:</b>		43.08300018310547			
<b>Test Level UOM:</b>		ft			
<b><u>Draw Down &amp; Recovery</u></b>					
<b>Pump Test Detail ID:</b>		1005728303			
<b>Test Type:</b>		Draw Down			
<b>Test Duration:</b>		15			
<b>Test Level:</b>		43.08300018310547			
<b>Test Level UOM:</b>		ft			
<b><u>Draw Down &amp; Recovery</u></b>					
<b>Pump Test Detail ID:</b>		1005728313			
<b>Test Type:</b>		Draw Down			

<b>Map Key</b>	<b>Number of Records</b>	<b>Direction/ Distance (m)</b>	<b>Elev/Diff (m)</b>	<b>Site</b>	<b>DB</b>
<b>Test Duration:</b>		50			
<b>Test Level:</b>		43.08300018310547			
<b>Test Level UOM:</b>		ft			
<b><u>Draw Down &amp; Recovery</u></b>					
<b>Pump Test Detail ID:</b>		1005728297			
<b>Test Type:</b>		Draw Down			
<b>Test Duration:</b>		4			
<b>Test Level:</b>		42.66699981689453			
<b>Test Level UOM:</b>		ft			
<b><u>Draw Down &amp; Recovery</u></b>					
<b>Pump Test Detail ID:</b>		1005728306			
<b>Test Type:</b>		Recovery			
<b>Test Duration:</b>		20			
<b>Test Level:</b>		37.08300018310547			
<b>Test Level UOM:</b>		ft			
<b><u>Draw Down &amp; Recovery</u></b>					
<b>Pump Test Detail ID:</b>		1005728314			
<b>Test Type:</b>		Recovery			
<b>Test Duration:</b>		50			
<b>Test Level:</b>		37.08300018310547			
<b>Test Level UOM:</b>		ft			
<b><u>Draw Down &amp; Recovery</u></b>					
<b>Pump Test Detail ID:</b>		1005728305			
<b>Test Type:</b>		Draw Down			
<b>Test Duration:</b>		20			
<b>Test Level:</b>		43.08300018310547			
<b>Test Level UOM:</b>		ft			
<b><u>Draw Down &amp; Recovery</u></b>					
<b>Pump Test Detail ID:</b>		1005728298			
<b>Test Type:</b>		Recovery			
<b>Test Duration:</b>		4			
<b>Test Level:</b>		37.08300018310547			
<b>Test Level UOM:</b>		ft			
<b><u>Draw Down &amp; Recovery</u></b>					
<b>Pump Test Detail ID:</b>		1005728291			
<b>Test Type:</b>		Draw Down			
<b>Test Duration:</b>		1			
<b>Test Level:</b>		41.58300018310547			
<b>Test Level UOM:</b>		ft			
<b><u>Draw Down &amp; Recovery</u></b>					
<b>Pump Test Detail ID:</b>		1005728292			
<b>Test Type:</b>		Recovery			
<b>Test Duration:</b>		1			
<b>Test Level:</b>		37.5			
<b>Test Level UOM:</b>		ft			

<i>Map Key</i>	<i>Number of Records</i>	<i>Direction/ Distance (m)</i>	<i>Elev/Diff (m)</i>	<i>Site</i>	<i>DB</i>
<b><u>Draw Down &amp; Recovery</u></b>					
<b>Pump Test Detail ID:</b>			1005728295		
<b>Test Type:</b>			Draw Down		
<b>Test Duration:</b>			3		
<b>Test Level:</b>			42.66699981689453		
<b>Test Level UOM:</b>			ft		
<b><u>Draw Down &amp; Recovery</u></b>					
<b>Pump Test Detail ID:</b>			1005728310		
<b>Test Type:</b>			Recovery		
<b>Test Duration:</b>			30		
<b>Test Level:</b>			37.08300018310547		
<b>Test Level UOM:</b>			ft		
<b><u>Draw Down &amp; Recovery</u></b>					
<b>Pump Test Detail ID:</b>			1005728296		
<b>Test Type:</b>			Recovery		
<b>Test Duration:</b>			3		
<b>Test Level:</b>			37.08300018310547		
<b>Test Level UOM:</b>			ft		
<b><u>Draw Down &amp; Recovery</u></b>					
<b>Pump Test Detail ID:</b>			1005728302		
<b>Test Type:</b>			Recovery		
<b>Test Duration:</b>			10		
<b>Test Level:</b>			37.08300018310547		
<b>Test Level UOM:</b>			ft		
<b><u>Draw Down &amp; Recovery</u></b>					
<b>Pump Test Detail ID:</b>			1005728304		
<b>Test Type:</b>			Recovery		
<b>Test Duration:</b>			15		
<b>Test Level:</b>			37.08300018310547		
<b>Test Level UOM:</b>			ft		
<b><u>Draw Down &amp; Recovery</u></b>					
<b>Pump Test Detail ID:</b>			1005728307		
<b>Test Type:</b>			Draw Down		
<b>Test Duration:</b>			25		
<b>Test Level:</b>			43.08300018310547		
<b>Test Level UOM:</b>			ft		
<b><u>Draw Down &amp; Recovery</u></b>					
<b>Pump Test Detail ID:</b>			1005728309		
<b>Test Type:</b>			Draw Down		
<b>Test Duration:</b>			30		
<b>Test Level:</b>			43.08300018310547		
<b>Test Level UOM:</b>			ft		
<b><u>Draw Down &amp; Recovery</u></b>					
<b>Pump Test Detail ID:</b>			1005728294		

<b>Map Key</b>	<b>Number of Records</b>	<b>Direction/ Distance (m)</b>	<b>Elev/Diff (m)</b>	<b>Site</b>	<b>DB</b>
<b>Test Type:</b>		Recovery			
<b>Test Duration:</b>		2			
<b>Test Level:</b>		37.08300018310547			
<b>Test Level UOM:</b>		ft			
<b><u>Draw Down &amp; Recovery</u></b>					
<b>Pump Test Detail ID:</b>		1005728308			
<b>Test Type:</b>		Recovery			
<b>Test Duration:</b>		25			
<b>Test Level:</b>		37.08300018310547			
<b>Test Level UOM:</b>		ft			
<b><u>Draw Down &amp; Recovery</u></b>					
<b>Pump Test Detail ID:</b>		1005728311			
<b>Test Type:</b>		Draw Down			
<b>Test Duration:</b>		40			
<b>Test Level:</b>		43.08300018310547			
<b>Test Level UOM:</b>		ft			
<b><u>Draw Down &amp; Recovery</u></b>					
<b>Pump Test Detail ID:</b>		1005728315			
<b>Test Type:</b>		Draw Down			
<b>Test Duration:</b>		60			
<b>Test Level:</b>		43.08300018310547			
<b>Test Level UOM:</b>		ft			
<b><u>Draw Down &amp; Recovery</u></b>					
<b>Pump Test Detail ID:</b>		1005728293			
<b>Test Type:</b>		Draw Down			
<b>Test Duration:</b>		2			
<b>Test Level:</b>		42.5			
<b>Test Level UOM:</b>		ft			
<b><u>Draw Down &amp; Recovery</u></b>					
<b>Pump Test Detail ID:</b>		1005728312			
<b>Test Type:</b>		Recovery			
<b>Test Duration:</b>		40			
<b>Test Level:</b>		37.08300018310547			
<b>Test Level UOM:</b>		ft			
<b><u>Draw Down &amp; Recovery</u></b>					
<b>Pump Test Detail ID:</b>		1005728316			
<b>Test Type:</b>		Recovery			
<b>Test Duration:</b>		60			
<b>Test Level:</b>		37.08300018310547			
<b>Test Level UOM:</b>		ft			
<b><u>Draw Down &amp; Recovery</u></b>					
<b>Pump Test Detail ID:</b>		1005728300			
<b>Test Type:</b>		Recovery			
<b>Test Duration:</b>		5			
<b>Test Level:</b>		37.08300018310547			
<b>Test Level UOM:</b>		ft			

Map Key	Number of Records	Direction/ Distance (m)	Elev/Diff (m)	Site	DB
---------	-------------------	----------------------------	------------------	------	----

**Water Details**

**Water ID:** 1005728287  
**Layer:** 2  
**Kind Code:** 8  
**Kind:** Untested  
**Water Found Depth:** 244.0  
**Water Found Depth UOM:** ft

**Water Details**

**Water ID:** 1005728286  
**Layer:** 1  
**Kind Code:** 8  
**Kind:** Untested  
**Water Found Depth:** 240.0  
**Water Found Depth UOM:** ft

**Hole Diameter**

**Hole ID:** 1005728284  
**Diameter:** 9.75  
**Depth From:** 0.0  
**Depth To:** 131.0  
**Hole Depth UOM:** ft  
**Hole Diameter UOM:** inch

**Hole Diameter**

**Hole ID:** 1005728285  
**Diameter:** 6.0625  
**Depth From:** 131.0  
**Depth To:** 250.0  
**Hole Depth UOM:** ft  
**Hole Diameter UOM:** inch

**Links**

<b>Bore Hole ID:</b> 1005699819	<b>Tag No:</b> A186969
<b>Depth M:</b> 76.2	<b>Contractor:</b> 1119
<b>Year Completed:</b> 2015	<b>Path:</b> 724\7248800.pdf
<b>Well Completed Dt:</b> 2015/07/10	<b>Latitude:</b> 45.2408462744788
<b>Audit No:</b> Z191520	<b>Longitude:</b> -75.5948061425886

<a href="#">71</a>	1 of 1	WNW/173.7	99.2 / -0.69	(NO CIVIC) STABLEVIEW WAY lot 7 con 3 GREELY ON	WWIS
<b>Well ID:</b>	7140221	<b>Flowing (Y/N):</b>			
<b>Construction Date:</b>		<b>Flow Rate:</b>			
<b>Use 1st:</b>	Domestic	<b>Data Entry Status:</b>			
<b>Use 2nd:</b>		<b>Data Src:</b>			
<b>Final Well Status:</b>	Water Supply	<b>Date Received:</b>	23-Feb-2010 00:00:00		
<b>Water Type:</b>		<b>Selected Flag:</b>	TRUE		
<b>Casing Material:</b>		<b>Abandonment Rec:</b>			
<b>Audit No:</b>	Z108275	<b>Contractor:</b>	1119		
<b>Tag:</b>	A093614	<b>Form Version:</b>	7		
<b>Constructn Method:</b>		<b>Owner:</b>			
<b>Elevation (m):</b>		<b>County:</b>	OTTAWA-CARLETON		
<b>Elevatn Reliabilty:</b>		<b>Lot:</b>	007		
<b>Depth to Bedrock:</b>		<b>Concession:</b>	03		

Map Key	Number of Records	Direction/ Distance (m)	Elev/Diff (m)	Site	DB
Well Depth:				Concession Name:	CON
Overburden/Bedrock:				Easting NAD83:	
Pump Rate:				Northing NAD83:	
Static Water Level:				Zone:	
Clear/Cloudy:				UTM Reliability:	
Municipality:		OSGOODE TOWNSHIP			
Site Info:					

PDF URL (Map): [https://d2khazk8e83rdv.cloudfront.net/moe\\_mapping/downloads/2Water/Wells\\_pdfs/714\7140221.pdf](https://d2khazk8e83rdv.cloudfront.net/moe_mapping/downloads/2Water/Wells_pdfs/714\7140221.pdf)

#### Additional Detail(s) (Map)

Well Completed Date: 2009/12/21  
Year Completed: 2009  
Depth (m): 18.288  
Latitude: 45.2399435361691  
Longitude: -75.5970264310624  
Path: 714\7140221.pdf

#### Bore Hole Information

Bore Hole ID:	1002939912	Elevation:	
DP2BR:		Elevrc:	
Spatial Status:		Zone:	18
Code OB:		East83:	453142.00
Code OB Desc:		North83:	5009779.00
Open Hole:		Org CS:	UTM83
Cluster Kind:		UTMRC:	4
Date Completed:	21-Dec-2009 00:00:00	UTMRC Desc:	margin of error : 30 m - 100 m
Remarks:		Location Method:	wwr
Loc Method Desc:	on Water Well Record		
Elevrc Desc:			
Location Source Date:			
Improvement Location Source:			
Improvement Location Method:			
Source Revision Comment:			
Supplier Comment:			

#### Overburden and Bedrock Materials Interval

Formation ID: 1003120671  
Layer: 2  
Color: 2  
General Color: GREY  
Mat1: 15  
Most Common Material: LIMESTONE  
Mat2:  
Mat2 Desc:  
Mat3:  
Mat3 Desc:  
Formation Top Depth: 17.5  
Formation End Depth: 60.0  
Formation End Depth UOM: ft

#### Overburden and Bedrock Materials Interval

Formation ID: 1003120670  
Layer: 1  
Color:  
General Color:



<i>Map Key</i>	<i>Number of Records</i>	<i>Direction/ Distance (m)</i>	<i>Elev/Diff (m)</i>	<i>Site</i>	<i>DB</i>
<i>Mat1:</i>		28			
<i>Most Common Material:</i>		SAND			
<i>Mat2:</i>		11			
<i>Mat2 Desc:</i>		GRAVEL			
<i>Mat3:</i>		13			
<i>Mat3 Desc:</i>		BOULDERS			
<i>Formation Top Depth:</i>		0.0			
<i>Formation End Depth:</i>		17.5			
<i>Formation End Depth UOM:</i>		ft			
 <u><i>Annular Space/Abandonment Sealing Record</i></u>					
<i>Plug ID:</i>		1003120674			
<i>Layer:</i>		1			
<i>Plug From:</i>		28.0			
<i>Plug To:</i>		18.0			
<i>Plug Depth UOM:</i>		ft			
 <u><i>Annular Space/Abandonment Sealing Record</i></u>					
<i>Plug ID:</i>		1003120675			
<i>Layer:</i>		2			
<i>Plug From:</i>		18.0			
<i>Plug To:</i>		0.0			
<i>Plug Depth UOM:</i>		ft			
 <u><i>Method of Construction &amp; Well Use</i></u>					
<i>Method Construction ID:</i>		1003120698			
<i>Method Construction Code:</i>		5			
<i>Method Construction:</i>		Air Percussion			
<i>Other Method Construction:</i>					
 <u><i>Pipe Information</i></u>					
<i>Pipe ID:</i>		1003120668			
<i>Casing No:</i>		0			
<i>Comment:</i>					
<i>Alt Name:</i>					
 <u><i>Construction Record - Casing</i></u>					
<i>Casing ID:</i>		1003120680			
<i>Layer:</i>		2			
<i>Material:</i>		4			
<i>Open Hole or Material:</i>		OPEN HOLE			
<i>Depth From:</i>		28.0			
<i>Depth To:</i>		60.0			
<i>Casing Diameter:</i>		6.125			
<i>Casing Diameter UOM:</i>		inch			
<i>Casing Depth UOM:</i>		ft			
 <u><i>Construction Record - Casing</i></u>					
<i>Casing ID:</i>		1003120679			
<i>Layer:</i>		1			
<i>Material:</i>		1			
<i>Open Hole or Material:</i>		STEEL			

<b>Map Key</b>	<b>Number of Records</b>	<b>Direction/ Distance (m)</b>	<b>Elev/Diff (m)</b>	<b>Site</b>	<b>DB</b>
<b>Depth From:</b>		-2.0			
<b>Depth To:</b>		28.0			
<b>Casing Diameter:</b>		6.0			
<b>Casing Diameter UOM:</b>		inch			
<b>Casing Depth UOM:</b>		ft			
<b><u>Construction Record - Screen</u></b>					
<b>Screen ID:</b>		1003120681			
<b>Layer:</b>					
<b>Slot:</b>					
<b>Screen Top Depth:</b>					
<b>Screen End Depth:</b>					
<b>Screen Material:</b>					
<b>Screen Depth UOM:</b>		ft			
<b>Screen Diameter UOM:</b>		inch			
<b>Screen Diameter:</b>					
<b><u>Results of Well Yield Testing</u></b>					
<b>Pumping Test Method Desc:</b>					
<b>Pump Test ID:</b>		1003120669			
<b>Pump Set At:</b>		50.0			
<b>Static Level:</b>		4.666999816894531			
<b>Final Level After Pumping:</b>		6.5			
<b>Recommended Pump Depth:</b>		50.0			
<b>Pumping Rate:</b>		20.0			
<b>Flowing Rate:</b>					
<b>Recommended Pump Rate:</b>		20.0			
<b>Levels UOM:</b>		ft			
<b>Rate UOM:</b>		GPM			
<b>Water State After Test Code:</b>		0			
<b>Water State After Test:</b>					
<b>Pumping Test Method:</b>		0			
<b>Pumping Duration HR:</b>		1			
<b>Pumping Duration MIN:</b>		0			
<b>Flowing:</b>					
<b><u>Draw Down &amp; Recovery</u></b>					
<b>Pump Test Detail ID:</b>		1003120693			
<b>Test Type:</b>		Draw Down			
<b>Test Duration:</b>		40			
<b>Test Level:</b>		6.416999816894531			
<b>Test Level UOM:</b>		ft			
<b><u>Draw Down &amp; Recovery</u></b>					
<b>Pump Test Detail ID:</b>		1003120683			
<b>Test Type:</b>		Recovery			
<b>Test Duration:</b>		1			
<b>Test Level:</b>		4.666999816894531			
<b>Test Level UOM:</b>		ft			
<b><u>Draw Down &amp; Recovery</u></b>					
<b>Pump Test Detail ID:</b>		1003120686			
<b>Test Type:</b>		Draw Down			
<b>Test Duration:</b>		4			
<b>Test Level:</b>		6.0			
<b>Test Level UOM:</b>		ft			

<i>Map Key</i>	<i>Number of Records</i>	<i>Direction/ Distance (m)</i>	<i>Elev/Diff (m)</i>	<i>Site</i>	<i>DB</i>
<b><u>Draw Down &amp; Recovery</u></b>					
<b>Pump Test Detail ID:</b>			1003120688		
<b>Test Type:</b>			Draw Down		
<b>Test Duration:</b>			10		
<b>Test Level:</b>			6.166999816894531		
<b>Test Level UOM:</b>			ft		
<b><u>Draw Down &amp; Recovery</u></b>					
<b>Pump Test Detail ID:</b>			1003120690		
<b>Test Type:</b>			Draw Down		
<b>Test Duration:</b>			20		
<b>Test Level:</b>			6.25		
<b>Test Level UOM:</b>			ft		
<b><u>Draw Down &amp; Recovery</u></b>					
<b>Pump Test Detail ID:</b>			1003120682		
<b>Test Type:</b>			Draw Down		
<b>Test Duration:</b>			1		
<b>Test Level:</b>			4.75		
<b>Test Level UOM:</b>			ft		
<b><u>Draw Down &amp; Recovery</u></b>					
<b>Pump Test Detail ID:</b>			1003120684		
<b>Test Type:</b>			Draw Down		
<b>Test Duration:</b>			2		
<b>Test Level:</b>			5.666999816894531		
<b>Test Level UOM:</b>			ft		
<b><u>Draw Down &amp; Recovery</u></b>					
<b>Pump Test Detail ID:</b>			1003120687		
<b>Test Type:</b>			Draw Down		
<b>Test Duration:</b>			5		
<b>Test Level:</b>			6.083000183105469		
<b>Test Level UOM:</b>			ft		
<b><u>Draw Down &amp; Recovery</u></b>					
<b>Pump Test Detail ID:</b>			1003120689		
<b>Test Type:</b>			Draw Down		
<b>Test Duration:</b>			15		
<b>Test Level:</b>			6.25		
<b>Test Level UOM:</b>			ft		
<b><u>Draw Down &amp; Recovery</u></b>					
<b>Pump Test Detail ID:</b>			1003120692		
<b>Test Type:</b>			Draw Down		
<b>Test Duration:</b>			30		
<b>Test Level:</b>			6.333000183105469		
<b>Test Level UOM:</b>			ft		
<b><u>Draw Down &amp; Recovery</u></b>					
<b>Pump Test Detail ID:</b>			1003120685		

<i>Map Key</i>	<i>Number of Records</i>	<i>Direction/ Distance (m)</i>	<i>Elev/Diff (m)</i>	<i>Site</i>	<i>DB</i>
<i>Test Type:</i>		Draw Down			
<i>Test Duration:</i>		3			
<i>Test Level:</i>		5.75			
<i>Test Level UOM:</i>		ft			
 <b><u>Draw Down &amp; Recovery</u></b>					
<i>Pump Test Detail ID:</i>		1003120691			
<i>Test Type:</i>		Draw Down			
<i>Test Duration:</i>		25			
<i>Test Level:</i>		6.333000183105469			
<i>Test Level UOM:</i>		ft			
 <b><u>Draw Down &amp; Recovery</u></b>					
<i>Pump Test Detail ID:</i>		1003120695			
<i>Test Type:</i>		Draw Down			
<i>Test Duration:</i>		60			
<i>Test Level:</i>		6.5			
<i>Test Level UOM:</i>		ft			
 <b><u>Draw Down &amp; Recovery</u></b>					
<i>Pump Test Detail ID:</i>		1003120696			
<i>Test Type:</i>		Recovery			
<i>Test Duration:</i>		60			
<i>Test Level:</i>		4.666999816894531			
<i>Test Level UOM:</i>		ft			
 <b><u>Draw Down &amp; Recovery</u></b>					
<i>Pump Test Detail ID:</i>		1003120694			
<i>Test Type:</i>		Draw Down			
<i>Test Duration:</i>		50			
<i>Test Level:</i>		6.416999816894531			
<i>Test Level UOM:</i>		ft			
 <b><u>Water Details</u></b>					
<i>Water ID:</i>		1003120678			
<i>Layer:</i>		3			
<i>Kind Code:</i>		8			
<i>Kind:</i>		Untested			
<i>Water Found Depth:</i>		55.0			
<i>Water Found Depth UOM:</i>		ft			
 <b><u>Water Details</u></b>					
<i>Water ID:</i>		1003120676			
<i>Layer:</i>		1			
<i>Kind Code:</i>		8			
<i>Kind:</i>		Untested			
<i>Water Found Depth:</i>		39.0			
<i>Water Found Depth UOM:</i>		ft			
 <b><u>Water Details</u></b>					
<i>Water ID:</i>		1003120677			
<i>Layer:</i>		2			
<i>Kind Code:</i>		8			

Map Key	Number of Records	Direction/ Distance (m)	Elev/Diff (m)	Site	DB
---------	-------------------	----------------------------	------------------	------	----

Kind: Untested  
Water Found Depth: 50.0  
Water Found Depth UOM: ft

**Hole Diameter**

Hole ID: 1003120672  
Diameter: 6.0  
Depth From: 0.0  
Depth To: 28.0  
Hole Depth UOM: ft  
Hole Diameter UOM: inch

**Hole Diameter**

Hole ID: 1003120673  
Diameter: 6.125  
Depth From: 28.0  
Depth To: 60.0  
Hole Depth UOM: ft  
Hole Diameter UOM: inch

**Links**

<b>Bore Hole ID:</b>	1002939912	<b>Tag No:</b>	A093614
<b>Depth M:</b>	18.288	<b>Contractor:</b>	1119
<b>Year Completed:</b>	2009	<b>Path:</b>	7147140221.pdf
<b>Well Completed Dt:</b>	2009/12/21	<b>Latitude:</b>	45.2399435361691
<b>Audit No:</b>	Z108275	<b>Longitude:</b>	-75.5970264310624

[72](#)    1 of 1    **W/174.4**    **98.9 / -1.00**    **lot 8 con 3 ON**    **WWIS**

<b>Well ID:</b>	1532052	<b>Flowing (Y/N):</b>	
<b>Construction Date:</b>		<b>Flow Rate:</b>	
<b>Use 1st:</b>	Domestic	<b>Data Entry Status:</b>	
<b>Use 2nd:</b>		<b>Data Src:</b>	1
<b>Final Well Status:</b>	Water Supply	<b>Date Received:</b>	18-Jul-2001 00:00:00
<b>Water Type:</b>		<b>Selected Flag:</b>	TRUE
<b>Casing Material:</b>		<b>Abandonment Rec:</b>	
<b>Audit No:</b>	230133	<b>Contractor:</b>	1558
<b>Tag:</b>		<b>Form Version:</b>	1
<b>Constructn Method:</b>		<b>Owner:</b>	
<b>Elevation (m):</b>		<b>County:</b>	OTTAWA-CARLETON
<b>Elevatn Reliabilty:</b>		<b>Lot:</b>	008
<b>Depth to Bedrock:</b>		<b>Concession:</b>	03
<b>Well Depth:</b>		<b>Concession Name:</b>	CON
<b>Overburden/Bedrock:</b>		<b>Easting NAD83:</b>	
<b>Pump Rate:</b>		<b>Northing NAD83:</b>	
<b>Static Water Level:</b>		<b>Zone:</b>	
<b>Clear/Cloudy:</b>		<b>UTM Reliability:</b>	
<b>Municipality:</b>	OSGOODE TOWNSHIP		
<b>Site Info:</b>			

**PDF URL (Map):** [https://d2khazk8e83rdv.cloudfront.net/moe\\_mapping/downloads/2Water/Wells\\_pdfs/153\1532052.pdf](https://d2khazk8e83rdv.cloudfront.net/moe_mapping/downloads/2Water/Wells_pdfs/153\1532052.pdf)

**Additional Detail(s) (Map)**

**Well Completed Date:** 2001/06/19  
**Year Completed:** 2001  
**Depth (m):** 38.1  
**Latitude:** 45.2383982689659

<b>Map Key</b>	<b>Number of Records</b>	<b>Direction/ Distance (m)</b>	<b>Elev/Diff (m)</b>	<b>Site</b>	<b>DB</b>
<b>Longitude:</b>		-75.599889678359			
<b>Path:</b>		153\1532052.pdf			

**Bore Hole Information**

<b>Bore Hole ID:</b>	10516502	<b>Elevation:</b>	
<b>DP2BR:</b>		<b>Elevrc:</b>	
<b>Spatial Status:</b>		<b>Zone:</b>	18
<b>Code OB:</b>		<b>East83:</b>	452916.00
<b>Code OB Desc:</b>		<b>North83:</b>	5009609.00
<b>Open Hole:</b>		<b>Org CS:</b>	N83
<b>Cluster Kind:</b>		<b>UTMRC:</b>	3
<b>Date Completed:</b>	19-Jun-2001 00:00:00	<b>UTMRC Desc:</b>	margin of error : 10 - 30 m
<b>Remarks:</b>		<b>Location Method:</b>	
<b>Loc Method Desc:</b>			
<b>Elevrc Desc:</b>			
<b>Location Source Date:</b>			
<b>Improvement Location Source:</b>			
<b>Improvement Location Method:</b>			
<b>Source Revision Comment:</b>			
<b>Supplier Comment:</b>			

**Overburden and Bedrock**

**Materials Interval**

<b>Formation ID:</b>	932831690
<b>Layer:</b>	3
<b>Color:</b>	2
<b>General Color:</b>	GREY
<b>Mat1:</b>	05
<b>Most Common Material:</b>	CLAY
<b>Mat2:</b>	12
<b>Mat2 Desc:</b>	STONES
<b>Mat3:</b>	86
<b>Mat3 Desc:</b>	STICKY
<b>Formation Top Depth:</b>	12.0
<b>Formation End Depth:</b>	20.0
<b>Formation End Depth UOM:</b>	ft

**Overburden and Bedrock**

**Materials Interval**

<b>Formation ID:</b>	932831691
<b>Layer:</b>	4
<b>Color:</b>	2
<b>General Color:</b>	GREY
<b>Mat1:</b>	15
<b>Most Common Material:</b>	LIMESTONE
<b>Mat2:</b>	73
<b>Mat2 Desc:</b>	HARD
<b>Mat3:</b>	
<b>Mat3 Desc:</b>	
<b>Formation Top Depth:</b>	20.0
<b>Formation End Depth:</b>	125.0
<b>Formation End Depth UOM:</b>	ft

**Overburden and Bedrock**

**Materials Interval**

<b>Formation ID:</b>	932831689
<b>Layer:</b>	2
<b>Color:</b>	2

<b>Map Key</b>	<b>Number of Records</b>	<b>Direction/ Distance (m)</b>	<b>Elev/Diff (m)</b>	<b>Site</b>	<b>DB</b>
<b>General Color:</b>		GREY			
<b>Mat1:</b>		28			
<b>Most Common Material:</b>		SAND			
<b>Mat2:</b>		91			
<b>Mat2 Desc:</b>		WATER-BEARING			
<b>Mat3:</b>					
<b>Mat3 Desc:</b>					
<b>Formation Top Depth:</b>		6.0			
<b>Formation End Depth:</b>		12.0			
<b>Formation End Depth UOM:</b>		ft			
<b><u>Overburden and Bedrock</u></b>					
<b><u>Materials Interval</u></b>					
<b>Formation ID:</b>		932831688			
<b>Layer:</b>		1			
<b>Color:</b>		6			
<b>General Color:</b>		BROWN			
<b>Mat1:</b>		28			
<b>Most Common Material:</b>		SAND			
<b>Mat2:</b>		68			
<b>Mat2 Desc:</b>		DRY			
<b>Mat3:</b>					
<b>Mat3 Desc:</b>					
<b>Formation Top Depth:</b>		0.0			
<b>Formation End Depth:</b>		6.0			
<b>Formation End Depth UOM:</b>		ft			
<b><u>Annular Space/Abandonment</u></b>					
<b><u>Sealing Record</u></b>					
<b>Plug ID:</b>		933219510			
<b>Layer:</b>		1			
<b>Plug From:</b>		0.0			
<b>Plug To:</b>		25.0			
<b>Plug Depth UOM:</b>		ft			
<b><u>Method of Construction &amp; Well</u></b>					
<b><u>Use</u></b>					
<b>Method Construction ID:</b>		961532052			
<b>Method Construction Code:</b>		4			
<b>Method Construction:</b>		Rotary (Air)			
<b>Other Method Construction:</b>					
<b><u>Pipe Information</u></b>					
<b>Pipe ID:</b>		11065072			
<b>Casing No:</b>		1			
<b>Comment:</b>					
<b>Alt Name:</b>					
<b><u>Construction Record - Casing</u></b>					
<b>Casing ID:</b>		930093989			
<b>Layer:</b>		2			
<b>Material:</b>		4			
<b>Open Hole or Material:</b>		OPEN HOLE			
<b>Depth From:</b>					
<b>Depth To:</b>					
<b>Casing Diameter:</b>		6.0			
<b>Casing Diameter UOM:</b>		inch			

<b>Map Key</b>	<b>Number of Records</b>	<b>Direction/ Distance (m)</b>	<b>Elev/Diff (m)</b>	<b>Site</b>	<b>DB</b>
<b>Casing Depth UOM:</b>		ft			
<b><u>Construction Record - Casing</u></b>					
<b>Casing ID:</b>	930093988				
<b>Layer:</b>	1				
<b>Material:</b>	1				
<b>Open Hole or Material:</b>	STEEL				
<b>Depth From:</b>					
<b>Depth To:</b>					
<b>Casing Diameter:</b>	6.0				
<b>Casing Diameter UOM:</b>	inch				
<b>Casing Depth UOM:</b>	ft				
<b><u>Results of Well Yield Testing</u></b>					
<b>Pumping Test Method Desc:</b>	PUMP				
<b>Pump Test ID:</b>	991532052				
<b>Pump Set At:</b>					
<b>Static Level:</b>	8.0				
<b>Final Level After Pumping:</b>	75.0				
<b>Recommended Pump Depth:</b>	110.0				
<b>Pumping Rate:</b>	12.0				
<b>Flowing Rate:</b>					
<b>Recommended Pump Rate:</b>	5.0				
<b>Levels UOM:</b>	ft				
<b>Rate UOM:</b>	GPM				
<b>Water State After Test Code:</b>	2				
<b>Water State After Test:</b>	CLOUDY				
<b>Pumping Test Method:</b>	1				
<b>Pumping Duration HR:</b>	1				
<b>Pumping Duration MIN:</b>	0				
<b>Flowing:</b>	No				
<b><u>Draw Down &amp; Recovery</u></b>					
<b>Pump Test Detail ID:</b>	934659775				
<b>Test Type:</b>	Draw Down				
<b>Test Duration:</b>	45				
<b>Test Level:</b>	100.0				
<b>Test Level UOM:</b>	ft				
<b><u>Draw Down &amp; Recovery</u></b>					
<b>Pump Test Detail ID:</b>	934398281				
<b>Test Type:</b>	Draw Down				
<b>Test Duration:</b>	30				
<b>Test Level:</b>	100.0				
<b>Test Level UOM:</b>	ft				
<b><u>Draw Down &amp; Recovery</u></b>					
<b>Pump Test Detail ID:</b>	934115222				
<b>Test Type:</b>	Draw Down				
<b>Test Duration:</b>	15				
<b>Test Level:</b>	75.0				
<b>Test Level UOM:</b>	ft				
<b><u>Draw Down &amp; Recovery</u></b>					
<b>Pump Test Detail ID:</b>	934916662				



Map Key	Number of Records	Direction/ Distance (m)	Elev/Diff (m)	Site	DB
---------	-------------------	----------------------------	------------------	------	----

**Test Type:** Draw Down  
**Test Duration:** 60  
**Test Level:** 120.0  
**Test Level UOM:** ft

**Water Details**

**Water ID:** 934008131  
**Layer:** 2  
**Kind Code:** 5  
**Kind:** Not stated  
**Water Found Depth:** 110.0  
**Water Found Depth UOM:** ft

**Water Details**

**Water ID:** 934008130  
**Layer:** 1  
**Kind Code:** 5  
**Kind:** Not stated  
**Water Found Depth:** 55.0  
**Water Found Depth UOM:** ft

**Links**

<b>Bore Hole ID:</b> 10516502	<b>Tag No:</b>
<b>Depth M:</b> 38.1	<b>Contractor:</b> 1558
<b>Year Completed:</b> 2001	<b>Path:</b> 153\1532052.pdf
<b>Well Completed Dt:</b> 2001/06/19	<b>Latitude:</b> 45.2383982689659
<b>Audit No:</b> 230133	<b>Longitude:</b> -75.599889678359

[73](#)    1 of 1    **NW/174.8**    **100.9 / 1.03**    **1857 CEDARLAKES DRIVE lot 7 con 3**    **WWIS**  
**GREELY ON**

<b>Well ID:</b> 7248797	<b>Flowing (Y/N):</b>
<b>Construction Date:</b>	<b>Flow Rate:</b>
<b>Use 1st:</b> Domestic	<b>Data Entry Status:</b>
<b>Use 2nd:</b>	<b>Data Src:</b>
<b>Final Well Status:</b> Water Supply	<b>Date Received:</b> 22-Sep-2015 00:00:00
<b>Water Type:</b>	<b>Selected Flag:</b> TRUE
<b>Casing Material:</b>	<b>Abandonment Rec:</b>
<b>Audit No:</b> Z191519	<b>Contractor:</b> 1119
<b>Tag:</b> A186961	<b>Form Version:</b> 7
<b>Constructn Method:</b>	<b>Owner:</b>
<b>Elevation (m):</b>	<b>County:</b> OTTAWA-CARLETON
<b>Elevatn Reliability:</b>	<b>Lot:</b> 007
<b>Depth to Bedrock:</b>	<b>Concession:</b> 03
<b>Well Depth:</b>	<b>Concession Name:</b> CON
<b>Overburden/Bedrock:</b>	<b>Easting NAD83:</b>
<b>Pump Rate:</b>	<b>Northing NAD83:</b>
<b>Static Water Level:</b>	<b>Zone:</b>
<b>Clear/Cloudy:</b>	<b>UTM Reliability:</b>
<b>Municipality:</b> OSGOODE TOWNSHIP	
<b>Site Info:</b> S/L 13	

**PDF URL (Map):** [https://d2khazk8e83rdv.cloudfront.net/moe\\_mapping/downloads/2Water/Wells\\_pdfs/724\7248797.pdf](https://d2khazk8e83rdv.cloudfront.net/moe_mapping/downloads/2Water/Wells_pdfs/724\7248797.pdf)

**Additional Detail(s) (Map)**

**Well Completed Date:** 2015/07/07  
**Year Completed:** 2015  
**Depth (m):** 77.1144

<b>Map Key</b>	<b>Number of Records</b>	<b>Direction/ Distance (m)</b>	<b>Elev/Diff (m)</b>	<b>Site</b>	<b>DB</b>
<b>Latitude:</b>		45.2409916182334			
<b>Longitude:</b>		-75.5945528307411			
<b>Path:</b>		724\7248797.pdf			

**Bore Hole Information**

<b>Bore Hole ID:</b>	1005699810	<b>Elevation:</b>	
<b>DP2BR:</b>		<b>Elevrc:</b>	
<b>Spatial Status:</b>		<b>Zone:</b>	18
<b>Code OB:</b>		<b>East83:</b>	453337.00
<b>Code OB Desc:</b>		<b>North83:</b>	5009894.00
<b>Open Hole:</b>		<b>Org CS:</b>	UTM83
<b>Cluster Kind:</b>		<b>UTMRC:</b>	4
<b>Date Completed:</b>	07-Jul-2015 00:00:00	<b>UTMRC Desc:</b>	margin of error : 30 m - 100 m
<b>Remarks:</b>		<b>Location Method:</b>	wwr
<b>Loc Method Desc:</b>	on Water Well Record		
<b>Elevrc Desc:</b>			
<b>Location Source Date:</b>			
<b>Improvement Location Source:</b>			
<b>Improvement Location Method:</b>			
<b>Source Revision Comment:</b>			
<b>Supplier Comment:</b>			

**Overburden and Bedrock**

**Materials Interval**

<b>Formation ID:</b>	1005728153
<b>Layer:</b>	1
<b>Color:</b>	
<b>General Color:</b>	
<b>Mat1:</b>	28
<b>Most Common Material:</b>	SAND
<b>Mat2:</b>	11
<b>Mat2 Desc:</b>	GRAVEL
<b>Mat3:</b>	13
<b>Mat3 Desc:</b>	BOULDERS
<b>Formation Top Depth:</b>	0.0
<b>Formation End Depth:</b>	30.0
<b>Formation End Depth UOM:</b>	ft

**Overburden and Bedrock**

**Materials Interval**

<b>Formation ID:</b>	1005728157
<b>Layer:</b>	5
<b>Color:</b>	1
<b>General Color:</b>	WHITE
<b>Mat1:</b>	18
<b>Most Common Material:</b>	SANDSTONE
<b>Mat2:</b>	15
<b>Mat2 Desc:</b>	LIMESTONE
<b>Mat3:</b>	
<b>Mat3 Desc:</b>	
<b>Formation Top Depth:</b>	246.0
<b>Formation End Depth:</b>	253.0
<b>Formation End Depth UOM:</b>	ft

**Overburden and Bedrock**

**Materials Interval**

<b>Formation ID:</b>	1005728156
<b>Layer:</b>	4

<b>Map Key</b>	<b>Number of Records</b>	<b>Direction/ Distance (m)</b>	<b>Elev/Diff (m)</b>	<b>Site</b>	<b>DB</b>
<b>Color:</b>		1			
<b>General Color:</b>		WHITE			
<b>Mat1:</b>		18			
<b>Most Common Material:</b>		SANDSTONE			
<b>Mat2:</b>		15			
<b>Mat2 Desc:</b>		LIMESTONE			
<b>Mat3:</b>					
<b>Mat3 Desc:</b>					
<b>Formation Top Depth:</b>		168.0			
<b>Formation End Depth:</b>		246.0			
<b>Formation End Depth UOM:</b>		ft			
<b><u>Overburden and Bedrock</u></b>					
<b><u>Materials Interval</u></b>					
<b>Formation ID:</b>		1005728154			
<b>Layer:</b>		2			
<b>Color:</b>		2			
<b>General Color:</b>		GREY			
<b>Mat1:</b>		15			
<b>Most Common Material:</b>		LIMESTONE			
<b>Mat2:</b>					
<b>Mat2 Desc:</b>					
<b>Mat3:</b>					
<b>Mat3 Desc:</b>					
<b>Formation Top Depth:</b>		30.0			
<b>Formation End Depth:</b>		160.0			
<b>Formation End Depth UOM:</b>		ft			
<b><u>Overburden and Bedrock</u></b>					
<b><u>Materials Interval</u></b>					
<b>Formation ID:</b>		1005728155			
<b>Layer:</b>		3			
<b>Color:</b>		1			
<b>General Color:</b>		WHITE			
<b>Mat1:</b>		18			
<b>Most Common Material:</b>		SANDSTONE			
<b>Mat2:</b>		15			
<b>Mat2 Desc:</b>		LIMESTONE			
<b>Mat3:</b>					
<b>Mat3 Desc:</b>					
<b>Formation Top Depth:</b>		160.0			
<b>Formation End Depth:</b>		168.0			
<b>Formation End Depth UOM:</b>		ft			
<b><u>Annular Space/Abandonment</u></b>					
<b><u>Sealing Record</u></b>					
<b>Plug ID:</b>		1005728194			
<b>Layer:</b>		2			
<b>Plug From:</b>		121.0			
<b>Plug To:</b>		0.0			
<b>Plug Depth UOM:</b>		ft			
<b><u>Annular Space/Abandonment</u></b>					
<b><u>Sealing Record</u></b>					
<b>Plug ID:</b>		1005728193			
<b>Layer:</b>		1			
<b>Plug From:</b>		131.0			
<b>Plug To:</b>		121.0			

<b>Map Key</b>	<b>Number of Records</b>	<b>Direction/ Distance (m)</b>	<b>Elev/Diff (m)</b>	<b>Site</b>	<b>DB</b>
<b>Plug Depth UOM:</b>		ft			
<b><u>Method of Construction &amp; Well Use</u></b>					
<b>Method Construction ID:</b>		1005728192			
<b>Method Construction Code:</b>		5			
<b>Method Construction:</b>		Air Percussion			
<b>Other Method Construction:</b>					
<b><u>Pipe Information</u></b>					
<b>Pipe ID:</b>		1005728151			
<b>Casing No:</b>		0			
<b>Comment:</b>					
<b>Alt Name:</b>					
<b><u>Construction Record - Casing</u></b>					
<b>Casing ID:</b>		1005728163			
<b>Layer:</b>		2			
<b>Material:</b>		4			
<b>Open Hole or Material:</b>		OPEN HOLE			
<b>Depth From:</b>		131.0			
<b>Depth To:</b>		253.0			
<b>Casing Diameter:</b>		6.0			
<b>Casing Diameter UOM:</b>		inch			
<b>Casing Depth UOM:</b>		ft			
<b><u>Construction Record - Casing</u></b>					
<b>Casing ID:</b>		1005728162			
<b>Layer:</b>		1			
<b>Material:</b>		1			
<b>Open Hole or Material:</b>		STEEL			
<b>Depth From:</b>		-2.0			
<b>Depth To:</b>		131.0			
<b>Casing Diameter:</b>		6.25			
<b>Casing Diameter UOM:</b>		inch			
<b>Casing Depth UOM:</b>		ft			
<b><u>Construction Record - Screen</u></b>					
<b>Screen ID:</b>		1005728164			
<b>Layer:</b>					
<b>Slot:</b>					
<b>Screen Top Depth:</b>					
<b>Screen End Depth:</b>					
<b>Screen Material:</b>					
<b>Screen Depth UOM:</b>		ft			
<b>Screen Diameter UOM:</b>		inch			
<b>Screen Diameter:</b>					
<b><u>Results of Well Yield Testing</u></b>					
<b>Pumping Test Method Desc:</b>					
<b>Pump Test ID:</b>		1005728152			
<b>Pump Set At:</b>		200.0			
<b>Static Level:</b>		37.25			
<b>Final Level After Pumping:</b>		57.66999816894531			
<b>Recommended Pump Depth:</b>		100.0			

<b>Map Key</b>	<b>Number of Records</b>	<b>Direction/ Distance (m)</b>	<b>Elev/Diff (m)</b>	<b>Site</b>	<b>DB</b>
<b>Pumping Rate:</b>		20.0			
<b>Flowing Rate:</b>					
<b>Recommended Pump Rate:</b>		20.0			
<b>Levels UOM:</b>		ft			
<b>Rate UOM:</b>		GPM			
<b>Water State After Test Code:</b>		0			
<b>Water State After Test:</b>					
<b>Pumping Test Method:</b>		0			
<b>Pumping Duration HR:</b>		1			
<b>Pumping Duration MIN:</b>					
<b>Flowing:</b>					
 <b><u>Draw Down &amp; Recovery</u></b>					
<b>Pump Test Detail ID:</b>		1005728182			
<b>Test Type:</b>		Recovery			
<b>Test Duration:</b>		25			
<b>Test Level:</b>		37.25			
<b>Test Level UOM:</b>		ft			
 <b><u>Draw Down &amp; Recovery</u></b>					
<b>Pump Test Detail ID:</b>		1005728186			
<b>Test Type:</b>		Recovery			
<b>Test Duration:</b>		40			
<b>Test Level:</b>		37.25			
<b>Test Level UOM:</b>		ft			
 <b><u>Draw Down &amp; Recovery</u></b>					
<b>Pump Test Detail ID:</b>		1005728175			
<b>Test Type:</b>		Draw Down			
<b>Test Duration:</b>		10			
<b>Test Level:</b>		56.16699981689453			
<b>Test Level UOM:</b>		ft			
 <b><u>Draw Down &amp; Recovery</u></b>					
<b>Pump Test Detail ID:</b>		1005728177			
<b>Test Type:</b>		Draw Down			
<b>Test Duration:</b>		15			
<b>Test Level:</b>		57.25			
<b>Test Level UOM:</b>		ft			
 <b><u>Draw Down &amp; Recovery</u></b>					
<b>Pump Test Detail ID:</b>		1005728188			
<b>Test Type:</b>		Recovery			
<b>Test Duration:</b>		50			
<b>Test Level:</b>		37.25			
<b>Test Level UOM:</b>		ft			
 <b><u>Draw Down &amp; Recovery</u></b>					
<b>Pump Test Detail ID:</b>		1005728172			
<b>Test Type:</b>		Recovery			
<b>Test Duration:</b>		4			
<b>Test Level:</b>		37.25			
<b>Test Level UOM:</b>		ft			

<b>Map Key</b>	<b>Number of Records</b>	<b>Direction/ Distance (m)</b>	<b>Elev/Diff (m)</b>	<b>Site</b>	<b>DB</b>
<b><u>Draw Down &amp; Recovery</u></b>					
<b>Pump Test Detail ID:</b>			1005728178		
<b>Test Type:</b>			Recovery		
<b>Test Duration:</b>			15		
<b>Test Level:</b>			37.25		
<b>Test Level UOM:</b>			ft		
<b><u>Draw Down &amp; Recovery</u></b>					
<b>Pump Test Detail ID:</b>			1005728180		
<b>Test Type:</b>			Recovery		
<b>Test Duration:</b>			20		
<b>Test Level:</b>			37.25		
<b>Test Level UOM:</b>			ft		
<b><u>Draw Down &amp; Recovery</u></b>					
<b>Pump Test Detail ID:</b>			1005728185		
<b>Test Type:</b>			Draw Down		
<b>Test Duration:</b>			40		
<b>Test Level:</b>			57.66699981689453		
<b>Test Level UOM:</b>			ft		
<b><u>Draw Down &amp; Recovery</u></b>					
<b>Pump Test Detail ID:</b>			1005728165		
<b>Test Type:</b>			Draw Down		
<b>Test Duration:</b>			1		
<b>Test Level:</b>			46.0		
<b>Test Level UOM:</b>			ft		
<b><u>Draw Down &amp; Recovery</u></b>					
<b>Pump Test Detail ID:</b>			1005728171		
<b>Test Type:</b>			Draw Down		
<b>Test Duration:</b>			4		
<b>Test Level:</b>			51.66699981689453		
<b>Test Level UOM:</b>			ft		
<b><u>Draw Down &amp; Recovery</u></b>					
<b>Pump Test Detail ID:</b>			1005728183		
<b>Test Type:</b>			Draw Down		
<b>Test Duration:</b>			30		
<b>Test Level:</b>			57.66699981689453		
<b>Test Level UOM:</b>			ft		
<b><u>Draw Down &amp; Recovery</u></b>					
<b>Pump Test Detail ID:</b>			1005728170		
<b>Test Type:</b>			Recovery		
<b>Test Duration:</b>			3		
<b>Test Level:</b>			37.25		
<b>Test Level UOM:</b>			ft		
<b><u>Draw Down &amp; Recovery</u></b>					
<b>Pump Test Detail ID:</b>			1005728173		
<b>Test Type:</b>			Draw Down		

<i>Map Key</i>	<i>Number of Records</i>	<i>Direction/ Distance (m)</i>	<i>Elev/Diff (m)</i>	<i>Site</i>	<i>DB</i>
<i>Test Duration:</i>			5		
<i>Test Level:</i>			52.75		
<i>Test Level UOM:</i>			ft		
<b><u>Draw Down &amp; Recovery</u></b>					
<i>Pump Test Detail ID:</i>			1005728179		
<i>Test Type:</i>			Draw Down		
<i>Test Duration:</i>			20		
<i>Test Level:</i>			57.66699981689453		
<i>Test Level UOM:</i>			ft		
<b><u>Draw Down &amp; Recovery</u></b>					
<i>Pump Test Detail ID:</i>			1005728184		
<i>Test Type:</i>			Recovery		
<i>Test Duration:</i>			30		
<i>Test Level:</i>			37.25		
<i>Test Level UOM:</i>			ft		
<b><u>Draw Down &amp; Recovery</u></b>					
<i>Pump Test Detail ID:</i>			1005728168		
<i>Test Type:</i>			Recovery		
<i>Test Duration:</i>			2		
<i>Test Level:</i>			39.66699981689453		
<i>Test Level UOM:</i>			ft		
<b><u>Draw Down &amp; Recovery</u></b>					
<i>Pump Test Detail ID:</i>			1005728176		
<i>Test Type:</i>			Recovery		
<i>Test Duration:</i>			10		
<i>Test Level:</i>			37.25		
<i>Test Level UOM:</i>			ft		
<b><u>Draw Down &amp; Recovery</u></b>					
<i>Pump Test Detail ID:</i>			1005728167		
<i>Test Type:</i>			Draw Down		
<i>Test Duration:</i>			2		
<i>Test Level:</i>			48.25		
<i>Test Level UOM:</i>			ft		
<b><u>Draw Down &amp; Recovery</u></b>					
<i>Pump Test Detail ID:</i>			1005728169		
<i>Test Type:</i>			Draw Down		
<i>Test Duration:</i>			3		
<i>Test Level:</i>			50.41699981689453		
<i>Test Level UOM:</i>			ft		
<b><u>Draw Down &amp; Recovery</u></b>					
<i>Pump Test Detail ID:</i>			1005728174		
<i>Test Type:</i>			Recovery		
<i>Test Duration:</i>			5		
<i>Test Level:</i>			37.25		
<i>Test Level UOM:</i>			ft		

<i>Map Key</i>	<i>Number of Records</i>	<i>Direction/ Distance (m)</i>	<i>Elev/Diff (m)</i>	<i>Site</i>	<i>DB</i>
<b><u>Draw Down &amp; Recovery</u></b>					
<b>Pump Test Detail ID:</b>		1005728181			
<b>Test Type:</b>		Draw Down			
<b>Test Duration:</b>		25			
<b>Test Level:</b>		57.66699981689453			
<b>Test Level UOM:</b>		ft			
<b><u>Draw Down &amp; Recovery</u></b>					
<b>Pump Test Detail ID:</b>		1005728189			
<b>Test Type:</b>		Draw Down			
<b>Test Duration:</b>		60			
<b>Test Level:</b>		57.66699981689453			
<b>Test Level UOM:</b>		ft			
<b><u>Draw Down &amp; Recovery</u></b>					
<b>Pump Test Detail ID:</b>		1005728166			
<b>Test Type:</b>		Recovery			
<b>Test Duration:</b>		1			
<b>Test Level:</b>		46.41699981689453			
<b>Test Level UOM:</b>		ft			
<b><u>Draw Down &amp; Recovery</u></b>					
<b>Pump Test Detail ID:</b>		1005728187			
<b>Test Type:</b>		Draw Down			
<b>Test Duration:</b>		50			
<b>Test Level:</b>		57.66699981689453			
<b>Test Level UOM:</b>		ft			
<b><u>Draw Down &amp; Recovery</u></b>					
<b>Pump Test Detail ID:</b>		1005728190			
<b>Test Type:</b>		Recovery			
<b>Test Duration:</b>		60			
<b>Test Level:</b>		37.25			
<b>Test Level UOM:</b>		ft			
<b><u>Water Details</u></b>					
<b>Water ID:</b>		1005728160			
<b>Layer:</b>		1			
<b>Kind Code:</b>		8			
<b>Kind:</b>		Untested			
<b>Water Found Depth:</b>		168.0			
<b>Water Found Depth UOM:</b>		ft			
<b><u>Water Details</u></b>					
<b>Water ID:</b>		1005728161			
<b>Layer:</b>		2			
<b>Kind Code:</b>		8			
<b>Kind:</b>		Untested			
<b>Water Found Depth:</b>		246.0			
<b>Water Found Depth UOM:</b>		ft			
<b><u>Hole Diameter</u></b>					



Map Key	Number of Records	Direction/ Distance (m)	Elev/Diff (m)	Site	DB
---------	-------------------	----------------------------	------------------	------	----

**Hole ID:** 1005728158  
**Diameter:** 9.75  
**Depth From:** 0.0  
**Depth To:** 131.0  
**Hole Depth UOM:** ft  
**Hole Diameter UOM:** inch

**Hole Diameter**

**Hole ID:** 1005728159  
**Diameter:** 6.0  
**Depth From:** 131.0  
**Depth To:** 253.0  
**Hole Depth UOM:** ft  
**Hole Diameter UOM:** inch

**Links**

<b>Bore Hole ID:</b>	1005699810	<b>Tag No:</b>	A186961
<b>Depth M:</b>	77.1144	<b>Contractor:</b>	1119
<b>Year Completed:</b>	2015	<b>Path:</b>	724\7248797.pdf
<b>Well Completed Dt:</b>	2015/07/07	<b>Latitude:</b>	45.2409916182334
<b>Audit No:</b>	Z191519	<b>Longitude:</b>	-75.5945528307411

<a href="#">74</a>	1 of 1	WNW/175.2	99.9 / 0.00	1881 Cedarlakes Way lot 7 con 3 GREELY ON	WWIS
--------------------	--------	-----------	-------------	--	------

<b>Well ID:</b>	7325694	<b>Flowing (Y/N):</b>	
<b>Construction Date:</b>		<b>Flow Rate:</b>	
<b>Use 1st:</b>	Domestic	<b>Data Entry Status:</b>	
<b>Use 2nd:</b>		<b>Data Src:</b>	
<b>Final Well Status:</b>	Water Supply	<b>Date Received:</b>	07-Jan-2019 00:00:00
<b>Water Type:</b>		<b>Selected Flag:</b>	TRUE
<b>Casing Material:</b>		<b>Abandonment Rec:</b>	
<b>Audit No:</b>	Z302658	<b>Contractor:</b>	1119
<b>Tag:</b>	A261019	<b>Form Version:</b>	7
<b>Constructn Method:</b>		<b>Owner:</b>	
<b>Elevation (m):</b>		<b>County:</b>	OTTAWA-CARLETON
<b>Elevatn Reliabilty:</b>		<b>Lot:</b>	007
<b>Depth to Bedrock:</b>		<b>Concession:</b>	03
<b>Well Depth:</b>		<b>Concession Name:</b>	CON
<b>Overburden/Bedrock:</b>		<b>Easting NAD83:</b>	
<b>Pump Rate:</b>		<b>Northing NAD83:</b>	
<b>Static Water Level:</b>		<b>Zone:</b>	
<b>Clear/Cloudy:</b>		<b>UTM Reliability:</b>	
<b>Municipality:</b>	OSGOODE TOWNSHIP		
<b>Site Info:</b>	S/L 10		

**PDF URL (Map):** [https://d2khazk8e83rdv.cloudfront.net/moe\\_mapping/downloads/2Water/Wells\\_pdfs/732\7325694.pdf](https://d2khazk8e83rdv.cloudfront.net/moe_mapping/downloads/2Water/Wells_pdfs/732\7325694.pdf)

**Additional Detail(s) (Map)**

**Well Completed Date:** 2018/11/28  
**Year Completed:** 2018  
**Depth (m):** 42.9768  
**Latitude:** 45.2406451974027  
**Longitude:** -75.5953901463154  
**Path:** 732\7325694.pdf

**Bore Hole Information**

Map Key	Number of Records	Direction/ Distance (m)	Elev/Diff (m)	Site	DB
<b>Bore Hole ID:</b>	1007349732			<b>Elevation:</b>	
<b>DP2BR:</b>				<b>Elevrc:</b>	
<b>Spatial Status:</b>				<b>Zone:</b>	18
<b>Code OB:</b>				<b>East83:</b>	453271.00
<b>Code OB Desc:</b>				<b>North83:</b>	5009856.00
<b>Open Hole:</b>				<b>Org CS:</b>	UTM83
<b>Cluster Kind:</b>				<b>UTMRC:</b>	4
<b>Date Completed:</b>	28-Nov-2018 00:00:00			<b>UTMRC Desc:</b>	margin of error : 30 m - 100 m
<b>Remarks:</b>				<b>Location Method:</b>	wwr
<b>Loc Method Desc:</b>		on Water Well Record			
<b>Elevrc Desc:</b>					
<b>Location Source Date:</b>					
<b>Improvement Location Source:</b>					
<b>Improvement Location Method:</b>					
<b>Source Revision Comment:</b>					
<b>Supplier Comment:</b>					

**Overburden and Bedrock  
Materials Interval**

<b>Formation ID:</b>	1007744134
<b>Layer:</b>	2
<b>Color:</b>	2
<b>General Color:</b>	GREY
<b>Mat1:</b>	15
<b>Most Common Material:</b>	LIMESTONE
<b>Mat2:</b>	
<b>Mat2 Desc:</b>	
<b>Mat3:</b>	
<b>Mat3 Desc:</b>	
<b>Formation Top Depth:</b>	22.0
<b>Formation End Depth:</b>	103.0
<b>Formation End Depth UOM:</b>	ft

**Overburden and Bedrock  
Materials Interval**

<b>Formation ID:</b>	1007744133
<b>Layer:</b>	1
<b>Color:</b>	
<b>General Color:</b>	
<b>Mat1:</b>	28
<b>Most Common Material:</b>	SAND
<b>Mat2:</b>	11
<b>Mat2 Desc:</b>	GRAVEL
<b>Mat3:</b>	13
<b>Mat3 Desc:</b>	BOULDERS
<b>Formation Top Depth:</b>	0.0
<b>Formation End Depth:</b>	22.0
<b>Formation End Depth UOM:</b>	ft

**Overburden and Bedrock  
Materials Interval**

<b>Formation ID:</b>	1007744136
<b>Layer:</b>	4
<b>Color:</b>	2
<b>General Color:</b>	GREY
<b>Mat1:</b>	18
<b>Most Common Material:</b>	SANDSTONE
<b>Mat2:</b>	15
<b>Mat2 Desc:</b>	LIMESTONE
<b>Mat3:</b>	

<b>Map Key</b>	<b>Number of Records</b>	<b>Direction/ Distance (m)</b>	<b>Elev/Diff (m)</b>	<b>Site</b>	<b>DB</b>
<b>Mat3 Desc:</b>					
<b>Formation Top Depth:</b>			135.0		
<b>Formation End Depth:</b>			141.0		
<b>Formation End Depth UOM:</b>			ft		
<b><u>Overburden and Bedrock Materials Interval</u></b>					
<b>Formation ID:</b>			1007744135		
<b>Layer:</b>			3		
<b>Color:</b>			2		
<b>General Color:</b>			GREY		
<b>Mat1:</b>			18		
<b>Most Common Material:</b>			SANDSTONE		
<b>Mat2:</b>			15		
<b>Mat2 Desc:</b>			LIMESTONE		
<b>Mat3:</b>					
<b>Mat3 Desc:</b>					
<b>Formation Top Depth:</b>			103.0		
<b>Formation End Depth:</b>			135.0		
<b>Formation End Depth UOM:</b>			ft		
<b><u>Annular Space/Abandonment Sealing Record</u></b>					
<b>Plug ID:</b>			1007746512		
<b>Layer:</b>			2		
<b>Plug From:</b>			121.0		
<b>Plug To:</b>			0.0		
<b>Plug Depth UOM:</b>			ft		
<b><u>Annular Space/Abandonment Sealing Record</u></b>					
<b>Plug ID:</b>			1007746511		
<b>Layer:</b>			1		
<b>Plug From:</b>			131.0		
<b>Plug To:</b>			121.0		
<b>Plug Depth UOM:</b>			ft		
<b><u>Method of Construction &amp; Well Use</u></b>					
<b>Method Construction ID:</b>			1007749277		
<b>Method Construction Code:</b>			5		
<b>Method Construction:</b>			Air Percussion		
<b>Other Method Construction:</b>					
<b><u>Pipe Information</u></b>					
<b>Pipe ID:</b>			1007740887		
<b>Casing No:</b>			0		
<b>Comment:</b>					
<b>Alt Name:</b>					
<b><u>Construction Record - Casing</u></b>					
<b>Casing ID:</b>			1007750533		
<b>Layer:</b>			2		
<b>Material:</b>			4		
<b>Open Hole or Material:</b>			OPEN HOLE		

<i>Map Key</i>	<i>Number of Records</i>	<i>Direction/ Distance (m)</i>	<i>Elev/Diff (m)</i>	<i>Site</i>	<i>DB</i>
<i>Depth From:</i>		131.0			
<i>Depth To:</i>		141.0			
<i>Casing Diameter:</i>		6.0			
<i>Casing Diameter UOM:</i>		Inch			
<i>Casing Depth UOM:</i>		ft			
 <b><u>Construction Record - Casing</u></b>					
<i>Casing ID:</i>		1007750534			
<i>Layer:</i>		1			
<i>Material:</i>		1			
<i>Open Hole or Material:</i>		STEEL			
<i>Depth From:</i>		-2.0			
<i>Depth To:</i>		131.0			
<i>Casing Diameter:</i>		6.25			
<i>Casing Diameter UOM:</i>		Inch			
<i>Casing Depth UOM:</i>		ft			
 <b><u>Results of Well Yield Testing</u></b>					
<i>Pumping Test Method Desc:</i>					
<i>Pump Test ID:</i>		1007752823			
<i>Pump Set At:</i>		100.0			
<i>Static Level:</i>		13.800000190734863			
<i>Final Level After Pumping:</i>		18.0			
<i>Recommended Pump Depth:</i>		100.0			
<i>Pumping Rate:</i>		20.0			
<i>Flowing Rate:</i>					
<i>Recommended Pump Rate:</i>		20.0			
<i>Levels UOM:</i>		ft			
<i>Rate UOM:</i>		GPM			
<i>Water State After Test Code:</i>		3			
<i>Water State After Test:</i>		OTHER			
<i>Pumping Test Method:</i>		0			
<i>Pumping Duration HR:</i>		1			
<i>Pumping Duration MIN:</i>		0			
<i>Flowing:</i>		No			
 <b><u>Draw Down &amp; Recovery</u></b>					
<i>Pump Test Detail ID:</i>		1007763128			
<i>Test Type:</i>		Recovery			
<i>Test Duration:</i>		25			
<i>Test Level:</i>		13.800000190734863			
<i>Test Level UOM:</i>		ft			
 <b><u>Draw Down &amp; Recovery</u></b>					
<i>Pump Test Detail ID:</i>		1007763107			
<i>Test Type:</i>		Draw Down			
<i>Test Duration:</i>		1			
<i>Test Level:</i>		15.399999618530273			
<i>Test Level UOM:</i>		ft			
 <b><u>Draw Down &amp; Recovery</u></b>					
<i>Pump Test Detail ID:</i>		1007763108			
<i>Test Type:</i>		Draw Down			
<i>Test Duration:</i>		2			
<i>Test Level:</i>		16.5			
<i>Test Level UOM:</i>		ft			

<i>Map Key</i>	<i>Number of Records</i>	<i>Direction/ Distance (m)</i>	<i>Elev/Diff (m)</i>	<i>Site</i>	<i>DB</i>
<b><u>Draw Down &amp; Recovery</u></b>					
<b>Pump Test Detail ID:</b>			1007763110		
<b>Test Type:</b>			Draw Down		
<b>Test Duration:</b>			4		
<b>Test Level:</b>			16.700000762939453		
<b>Test Level UOM:</b>			ft		
<b><u>Draw Down &amp; Recovery</u></b>					
<b>Pump Test Detail ID:</b>			1007763125		
<b>Test Type:</b>			Recovery		
<b>Test Duration:</b>			10		
<b>Test Level:</b>			13.800000190734863		
<b>Test Level UOM:</b>			ft		
<b><u>Draw Down &amp; Recovery</u></b>					
<b>Pump Test Detail ID:</b>			1007763111		
<b>Test Type:</b>			Draw Down		
<b>Test Duration:</b>			5		
<b>Test Level:</b>			15.800000190734863		
<b>Test Level UOM:</b>			ft		
<b><u>Draw Down &amp; Recovery</u></b>					
<b>Pump Test Detail ID:</b>			1007763119		
<b>Test Type:</b>			Draw Down		
<b>Test Duration:</b>			60		
<b>Test Level:</b>			18.0		
<b>Test Level UOM:</b>			ft		
<b><u>Draw Down &amp; Recovery</u></b>					
<b>Pump Test Detail ID:</b>			1007763126		
<b>Test Type:</b>			Recovery		
<b>Test Duration:</b>			15		
<b>Test Level:</b>			13.800000190734863		
<b>Test Level UOM:</b>			ft		
<b><u>Draw Down &amp; Recovery</u></b>					
<b>Pump Test Detail ID:</b>			1007763127		
<b>Test Type:</b>			Recovery		
<b>Test Duration:</b>			20		
<b>Test Level:</b>			13.800000190734863		
<b>Test Level UOM:</b>			ft		
<b><u>Draw Down &amp; Recovery</u></b>					
<b>Pump Test Detail ID:</b>			1007763132		
<b>Test Type:</b>			Recovery		
<b>Test Duration:</b>			60		
<b>Test Level:</b>			13.800000190734863		
<b>Test Level UOM:</b>			ft		
<b><u>Draw Down &amp; Recovery</u></b>					
<b>Pump Test Detail ID:</b>			1007763116		

<b>Map Key</b>	<b>Number of Records</b>	<b>Direction/ Distance (m)</b>	<b>Elev/Diff (m)</b>	<b>Site</b>	<b>DB</b>
<b>Test Type:</b>		Draw Down			
<b>Test Duration:</b>		30			
<b>Test Level:</b>		17.100000381469727			
<b>Test Level UOM:</b>		ft			
<b><u>Draw Down &amp; Recovery</u></b>					
<b>Pump Test Detail ID:</b>		1007763120			
<b>Test Type:</b>		Recovery			
<b>Test Duration:</b>		1			
<b>Test Level:</b>		15.100000381469727			
<b>Test Level UOM:</b>		ft			
<b><u>Draw Down &amp; Recovery</u></b>					
<b>Pump Test Detail ID:</b>		1007763121			
<b>Test Type:</b>		Recovery			
<b>Test Duration:</b>		2			
<b>Test Level:</b>		14.600000381469727			
<b>Test Level UOM:</b>		ft			
<b><u>Draw Down &amp; Recovery</u></b>					
<b>Pump Test Detail ID:</b>		1007763123			
<b>Test Type:</b>		Recovery			
<b>Test Duration:</b>		4			
<b>Test Level:</b>		13.800000190734863			
<b>Test Level UOM:</b>		ft			
<b><u>Draw Down &amp; Recovery</u></b>					
<b>Pump Test Detail ID:</b>		1007763131			
<b>Test Type:</b>		Recovery			
<b>Test Duration:</b>		50			
<b>Test Level:</b>		13.800000190734863			
<b>Test Level UOM:</b>		ft			
<b><u>Draw Down &amp; Recovery</u></b>					
<b>Pump Test Detail ID:</b>		1007763113			
<b>Test Type:</b>		Draw Down			
<b>Test Duration:</b>		15			
<b>Test Level:</b>		16.399999618530273			
<b>Test Level UOM:</b>		ft			
<b><u>Draw Down &amp; Recovery</u></b>					
<b>Pump Test Detail ID:</b>		1007763129			
<b>Test Type:</b>		Recovery			
<b>Test Duration:</b>		30			
<b>Test Level:</b>		13.800000190734863			
<b>Test Level UOM:</b>		ft			
<b><u>Draw Down &amp; Recovery</u></b>					
<b>Pump Test Detail ID:</b>		1007763130			
<b>Test Type:</b>		Recovery			
<b>Test Duration:</b>		40			
<b>Test Level:</b>		13.800000190734863			
<b>Test Level UOM:</b>		ft			

<b>Map Key</b>	<b>Number of Records</b>	<b>Direction/ Distance (m)</b>	<b>Elev/Diff (m)</b>	<b>Site</b>	<b>DB</b>
<b><u>Draw Down &amp; Recovery</u></b>					
<b>Pump Test Detail ID:</b>			1007763117		
<b>Test Type:</b>			Draw Down		
<b>Test Duration:</b>			40		
<b>Test Level:</b>			17.399999618530273		
<b>Test Level UOM:</b>			ft		
<b><u>Draw Down &amp; Recovery</u></b>					
<b>Pump Test Detail ID:</b>			1007763118		
<b>Test Type:</b>			Draw Down		
<b>Test Duration:</b>			50		
<b>Test Level:</b>			17.600000381469727		
<b>Test Level UOM:</b>			ft		
<b><u>Draw Down &amp; Recovery</u></b>					
<b>Pump Test Detail ID:</b>			1007763109		
<b>Test Type:</b>			Draw Down		
<b>Test Duration:</b>			3		
<b>Test Level:</b>			16.600000381469727		
<b>Test Level UOM:</b>			ft		
<b><u>Draw Down &amp; Recovery</u></b>					
<b>Pump Test Detail ID:</b>			1007763112		
<b>Test Type:</b>			Draw Down		
<b>Test Duration:</b>			10		
<b>Test Level:</b>			16.200000762939453		
<b>Test Level UOM:</b>			ft		
<b><u>Draw Down &amp; Recovery</u></b>					
<b>Pump Test Detail ID:</b>			1007763114		
<b>Test Type:</b>			Draw Down		
<b>Test Duration:</b>			20		
<b>Test Level:</b>			16.600000381469727		
<b>Test Level UOM:</b>			ft		
<b><u>Draw Down &amp; Recovery</u></b>					
<b>Pump Test Detail ID:</b>			1007763115		
<b>Test Type:</b>			Draw Down		
<b>Test Duration:</b>			25		
<b>Test Level:</b>			16.799999237060547		
<b>Test Level UOM:</b>			ft		
<b><u>Draw Down &amp; Recovery</u></b>					
<b>Pump Test Detail ID:</b>			1007763122		
<b>Test Type:</b>			Recovery		
<b>Test Duration:</b>			3		
<b>Test Level:</b>			14.199999809265137		
<b>Test Level UOM:</b>			ft		
<b><u>Draw Down &amp; Recovery</u></b>					

Map Key	Number of Records	Direction/ Distance (m)	Elev/Diff (m)	Site	DB
<b>Pump Test Detail ID:</b> 1007763124					
<b>Test Type:</b> Recovery					
<b>Test Duration:</b> 5					
<b>Test Level:</b> 13.800000190734863					
<b>Test Level UOM:</b> ft					
<b>Water Details</b>					
<b>Water ID:</b> 1007751837					
<b>Layer:</b> 1					
<b>Kind Code:</b> 8					
<b>Kind:</b> Untested					
<b>Water Found Depth:</b> 135.0					
<b>Water Found Depth UOM:</b> ft					
<b>Hole Diameter</b>					
<b>Hole ID:</b> 1007748022					
<b>Diameter:</b> 6.0					
<b>Depth From:</b> 131.0					
<b>Depth To:</b> 141.0					
<b>Hole Depth UOM:</b> ft					
<b>Hole Diameter UOM:</b> Inch					
<b>Hole Diameter</b>					
<b>Hole ID:</b> 1007748021					
<b>Diameter:</b> 9.75					
<b>Depth From:</b> 0.0					
<b>Depth To:</b> 131.0					
<b>Hole Depth UOM:</b> ft					
<b>Hole Diameter UOM:</b> Inch					
<b>Links</b>					
<b>Bore Hole ID:</b> 1007349732		<b>Tag No:</b> A261019			
<b>Depth M:</b> 42.9768		<b>Contractor:</b> 1119			
<b>Year Completed:</b> 2018		<b>Path:</b> 732\7325694.pdf			
<b>Well Completed Dt:</b> 2018/11/28		<b>Latitude:</b> 45.2406451974027			
<b>Audit No:</b> Z302658		<b>Longitude:</b> -75.5953901463154			

<a href="#">75</a>	1 of 1	WNW/175.5	99.9 / 0.00	1873 CEDARLAKES WAY lot 7 con 3 GREELY ON	WWIS
<b>Well ID:</b> 7230309		<b>Flowing (Y/N):</b>			
<b>Construction Date:</b>		<b>Flow Rate:</b>			
<b>Use 1st:</b> Domestic		<b>Data Entry Status:</b>			
<b>Use 2nd:</b>		<b>Data Src:</b>			
<b>Final Well Status:</b> Water Supply		<b>Date Received:</b> 29-Oct-2014 00:00:00			
<b>Water Type:</b>		<b>Selected Flag:</b> TRUE			
<b>Casing Material:</b>		<b>Abandonment Rec:</b>			
<b>Audit No:</b> Z167009		<b>Contractor:</b> 1119			
<b>Tag:</b> A144773		<b>Form Version:</b> 7			
<b>Constructn Method:</b>		<b>Owner:</b>			
<b>Elevation (m):</b>		<b>County:</b> OTTAWA-CARLETON			
<b>Elevatn Reliabilty:</b>		<b>Lot:</b> 007			
<b>Depth to Bedrock:</b>		<b>Concession:</b> 03			
<b>Well Depth:</b>		<b>Concession Name:</b> CON			
<b>Overburden/Bedrock:</b>		<b>Easting NAD83:</b>			
<b>Pump Rate:</b>		<b>Northing NAD83:</b>			
<b>Static Water Level:</b>		<b>Zone:</b>			
<b>Clear/Cloudy:</b>		<b>UTM Reliability:</b>			



<b>Map Key</b>	<b>Number of Records</b>	<b>Direction/ Distance (m)</b>	<b>Elev/Diff (m)</b>	<b>Site</b>	<b>DB</b>
<b>Municipality:</b> <b>Site Info:</b>		OSGOODE TOWNSHIP S/L 11			
<b>PDF URL (Map):</b>		https://d2khazk8e83rdv.cloudfront.net/moe_mapping/downloads/2Water/Wells_pdfs/723\7230309.pdf			
<b><u>Additional Detail(s) (Map)</u></b>					
<b>Well Completed Date:</b>		2014/08/27			
<b>Year Completed:</b>		2014			
<b>Depth (m):</b>		73.152			
<b>Latitude:</b>		45.2407545382071			
<b>Longitude:</b>		-75.5951364609651			
<b>Path:</b>		723\7230309.pdf			
<b><u>Bore Hole Information</u></b>					
<b>Bore Hole ID:</b>	1005184910			<b>Elevation:</b>	
<b>DP2BR:</b>				<b>Elevrc:</b>	
<b>Spatial Status:</b>				<b>Zone:</b>	18
<b>Code OB:</b>				<b>East83:</b>	453291.00
<b>Code OB Desc:</b>				<b>North83:</b>	5009868.00
<b>Open Hole:</b>				<b>Org CS:</b>	UTM83
<b>Cluster Kind:</b>				<b>UTMRC:</b>	4
<b>Date Completed:</b>	27-Aug-2014 00:00:00			<b>UTMRC Desc:</b>	margin of error : 30 m - 100 m
<b>Remarks:</b>				<b>Location Method:</b>	wwr
<b>Loc Method Desc:</b>	on Water Well Record				
<b>Elevrc Desc:</b>					
<b>Location Source Date:</b>					
<b>Improvement Location Source:</b>					
<b>Improvement Location Method:</b>					
<b>Source Revision Comment:</b>					
<b>Supplier Comment:</b>					
<b><u>Overburden and Bedrock</u></b>					
<b><u>Materials Interval</u></b>					
<b>Formation ID:</b>	1005404722				
<b>Layer:</b>	1				
<b>Color:</b>					
<b>General Color:</b>					
<b>Mat1:</b>	28				
<b>Most Common Material:</b>	SAND				
<b>Mat2:</b>	11				
<b>Mat2 Desc:</b>	GRAVEL				
<b>Mat3:</b>	13				
<b>Mat3 Desc:</b>	BOULDERS				
<b>Formation Top Depth:</b>	0.0				
<b>Formation End Depth:</b>	21.0				
<b>Formation End Depth UOM:</b>	ft				
<b><u>Overburden and Bedrock</u></b>					
<b><u>Materials Interval</u></b>					
<b>Formation ID:</b>	1005404724				
<b>Layer:</b>	3				
<b>Color:</b>	2				
<b>General Color:</b>	GREY				
<b>Mat1:</b>	18				
<b>Most Common Material:</b>	SANDSTONE				
<b>Mat2:</b>	15				
<b>Mat2 Desc:</b>	LIMESTONE				
<b>Mat3:</b>					

<b>Map Key</b>	<b>Number of Records</b>	<b>Direction/ Distance (m)</b>	<b>Elev/Diff (m)</b>	<b>Site</b>	<b>DB</b>
<b>Mat3 Desc:</b>					
<b>Formation Top Depth:</b>			119.0		
<b>Formation End Depth:</b>			232.0		
<b>Formation End Depth UOM:</b>			ft		
<b><u>Overburden and Bedrock</u></b>					
<b><u>Materials Interval</u></b>					
<b>Formation ID:</b>			1005404723		
<b>Layer:</b>			2		
<b>Color:</b>			2		
<b>General Color:</b>			GREY		
<b>Mat1:</b>			15		
<b>Most Common Material:</b>			LIMESTONE		
<b>Mat2:</b>					
<b>Mat2 Desc:</b>					
<b>Mat3:</b>					
<b>Mat3 Desc:</b>					
<b>Formation Top Depth:</b>			21.0		
<b>Formation End Depth:</b>			119.0		
<b>Formation End Depth UOM:</b>			ft		
<b><u>Overburden and Bedrock</u></b>					
<b><u>Materials Interval</u></b>					
<b>Formation ID:</b>			1005404725		
<b>Layer:</b>			4		
<b>Color:</b>			2		
<b>General Color:</b>			GREY		
<b>Mat1:</b>			18		
<b>Most Common Material:</b>			SANDSTONE		
<b>Mat2:</b>			15		
<b>Mat2 Desc:</b>			LIMESTONE		
<b>Mat3:</b>					
<b>Mat3 Desc:</b>					
<b>Formation Top Depth:</b>			232.0		
<b>Formation End Depth:</b>			240.0		
<b>Formation End Depth UOM:</b>			ft		
<b><u>Annular Space/Abandonment</u></b>					
<b><u>Sealing Record</u></b>					
<b>Plug ID:</b>			1005404761		
<b>Layer:</b>			2		
<b>Plug From:</b>			121.0		
<b>Plug To:</b>			0.0		
<b>Plug Depth UOM:</b>			ft		
<b><u>Annular Space/Abandonment</u></b>					
<b><u>Sealing Record</u></b>					
<b>Plug ID:</b>			1005404760		
<b>Layer:</b>			1		
<b>Plug From:</b>			131.0		
<b>Plug To:</b>			121.0		
<b>Plug Depth UOM:</b>			ft		
<b><u>Method of Construction &amp; Well</u></b>					
<b><u>Use</u></b>					
<b>Method Construction ID:</b>			1005404759		
<b>Method Construction Code:</b>			5		

<b>Map Key</b>	<b>Number of Records</b>	<b>Direction/ Distance (m)</b>	<b>Elev/Diff (m)</b>	<b>Site</b>	<b>DB</b>
<b>Method Construction:</b>		Air Percussion			
<b>Other Method Construction:</b>					
<b><u>Pipe Information</u></b>					
<b>Pipe ID:</b>		1005404720			
<b>Casing No:</b>		0			
<b>Comment:</b>					
<b>Alt Name:</b>					
<b><u>Construction Record - Casing</u></b>					
<b>Casing ID:</b>		1005404729			
<b>Layer:</b>		1			
<b>Material:</b>		1			
<b>Open Hole or Material:</b>		STEEL			
<b>Depth From:</b>		-2.0			
<b>Depth To:</b>		131.0			
<b>Casing Diameter:</b>		6.25			
<b>Casing Diameter UOM:</b>		inch			
<b>Casing Depth UOM:</b>		ft			
<b><u>Construction Record - Casing</u></b>					
<b>Casing ID:</b>		1005404730			
<b>Layer:</b>		2			
<b>Material:</b>		4			
<b>Open Hole or Material:</b>		OPEN HOLE			
<b>Depth From:</b>		131.0			
<b>Depth To:</b>		240.0			
<b>Casing Diameter:</b>		6.0			
<b>Casing Diameter UOM:</b>		inch			
<b>Casing Depth UOM:</b>		ft			
<b><u>Construction Record - Screen</u></b>					
<b>Screen ID:</b>		1005404731			
<b>Layer:</b>					
<b>Slot:</b>					
<b>Screen Top Depth:</b>					
<b>Screen End Depth:</b>					
<b>Screen Material:</b>					
<b>Screen Depth UOM:</b>		ft			
<b>Screen Diameter UOM:</b>		inch			
<b>Screen Diameter:</b>					
<b><u>Results of Well Yield Testing</u></b>					
<b>Pumping Test Method Desc:</b>					
<b>Pump Test ID:</b>		1005404721			
<b>Pump Set At:</b>		200.0			
<b>Static Level:</b>		17.5			
<b>Final Level After Pumping:</b>		22.799999237060547			
<b>Recommended Pump Depth:</b>		100.0			
<b>Pumping Rate:</b>		20.0			
<b>Flowing Rate:</b>					
<b>Recommended Pump Rate:</b>		20.0			
<b>Levels UOM:</b>		ft			
<b>Rate UOM:</b>		GPM			
<b>Water State After Test Code:</b>		3			
<b>Water State After Test:</b>		OTHER			
<b>Pumping Test Method:</b>		0			

<i>Map Key</i>	<i>Number of Records</i>	<i>Direction/ Distance (m)</i>	<i>Elev/Diff (m)</i>	<i>Site</i>	<i>DB</i>
<i>Pumping Duration HR: Pumping Duration MIN: Flowing:</i>	1				
<b><u>Draw Down &amp; Recovery</u></b>					
<i>Pump Test Detail ID:</i>	1005404749				
<i>Test Type:</i>	Recovery				
<i>Test Duration:</i>	25				
<i>Test Level:</i>	17.5				
<i>Test Level UOM:</i>	ft				
<b><u>Draw Down &amp; Recovery</u></b>					
<i>Pump Test Detail ID:</i>	1005404734				
<i>Test Type:</i>	Draw Down				
<i>Test Duration:</i>	2				
<i>Test Level:</i>	21.799999237060547				
<i>Test Level UOM:</i>	ft				
<b><u>Draw Down &amp; Recovery</u></b>					
<i>Pump Test Detail ID:</i>	1005404737				
<i>Test Type:</i>	Recovery				
<i>Test Duration:</i>	3				
<i>Test Level:</i>	17.5				
<i>Test Level UOM:</i>	ft				
<b><u>Draw Down &amp; Recovery</u></b>					
<i>Pump Test Detail ID:</i>	1005404744				
<i>Test Type:</i>	Draw Down				
<i>Test Duration:</i>	15				
<i>Test Level:</i>	22.399999618530273				
<i>Test Level UOM:</i>	ft				
<b><u>Draw Down &amp; Recovery</u></b>					
<i>Pump Test Detail ID:</i>	1005404748				
<i>Test Type:</i>	Draw Down				
<i>Test Duration:</i>	25				
<i>Test Level:</i>	22.399999618530273				
<i>Test Level UOM:</i>	ft				
<b><u>Draw Down &amp; Recovery</u></b>					
<i>Pump Test Detail ID:</i>	1005404733				
<i>Test Type:</i>	Recovery				
<i>Test Duration:</i>	1				
<i>Test Level:</i>	17.5				
<i>Test Level UOM:</i>	ft				
<b><u>Draw Down &amp; Recovery</u></b>					
<i>Pump Test Detail ID:</i>	1005404747				
<i>Test Type:</i>	Recovery				
<i>Test Duration:</i>	20				
<i>Test Level:</i>	17.5				
<i>Test Level UOM:</i>	ft				

<i>Map Key</i>	<i>Number of Records</i>	<i>Direction/ Distance (m)</i>	<i>Elev/Diff (m)</i>	<i>Site</i>	<i>DB</i>
<b><u>Draw Down &amp; Recovery</u></b>					
<b>Pump Test Detail ID:</b>			1005404751		
<b>Test Type:</b>			Recovery		
<b>Test Duration:</b>			30		
<b>Test Level:</b>			17.5		
<b>Test Level UOM:</b>			ft		
<b><u>Draw Down &amp; Recovery</u></b>					
<b>Pump Test Detail ID:</b>			1005404732		
<b>Test Type:</b>			Draw Down		
<b>Test Duration:</b>			1		
<b>Test Level:</b>			21.399999618530273		
<b>Test Level UOM:</b>			ft		
<b><u>Draw Down &amp; Recovery</u></b>					
<b>Pump Test Detail ID:</b>			1005404735		
<b>Test Type:</b>			Recovery		
<b>Test Duration:</b>			2		
<b>Test Level:</b>			17.5		
<b>Test Level UOM:</b>			ft		
<b><u>Draw Down &amp; Recovery</u></b>					
<b>Pump Test Detail ID:</b>			1005404736		
<b>Test Type:</b>			Draw Down		
<b>Test Duration:</b>			3		
<b>Test Level:</b>			22.0		
<b>Test Level UOM:</b>			ft		
<b><u>Draw Down &amp; Recovery</u></b>					
<b>Pump Test Detail ID:</b>			1005404738		
<b>Test Type:</b>			Draw Down		
<b>Test Duration:</b>			4		
<b>Test Level:</b>			22.0		
<b>Test Level UOM:</b>			ft		
<b><u>Draw Down &amp; Recovery</u></b>					
<b>Pump Test Detail ID:</b>			1005404739		
<b>Test Type:</b>			Recovery		
<b>Test Duration:</b>			4		
<b>Test Level:</b>			17.5		
<b>Test Level UOM:</b>			ft		
<b><u>Draw Down &amp; Recovery</u></b>					
<b>Pump Test Detail ID:</b>			1005404740		
<b>Test Type:</b>			Draw Down		
<b>Test Duration:</b>			5		
<b>Test Level:</b>			22.100000381469727		
<b>Test Level UOM:</b>			ft		
<b><u>Draw Down &amp; Recovery</u></b>					
<b>Pump Test Detail ID:</b>			1005404742		

<b>Map Key</b>	<b>Number of Records</b>	<b>Direction/ Distance (m)</b>	<b>Elev/Diff (m)</b>	<b>Site</b>	<b>DB</b>
<b>Test Type:</b>		Draw Down			
<b>Test Duration:</b>		10			
<b>Test Level:</b>		22.299999237060547			
<b>Test Level UOM:</b>		ft			
<b><u>Draw Down &amp; Recovery</u></b>					
<b>Pump Test Detail ID:</b>		1005404750			
<b>Test Type:</b>		Draw Down			
<b>Test Duration:</b>		30			
<b>Test Level:</b>		22.399999618530273			
<b>Test Level UOM:</b>		ft			
<b><u>Draw Down &amp; Recovery</u></b>					
<b>Pump Test Detail ID:</b>		1005404752			
<b>Test Type:</b>		Draw Down			
<b>Test Duration:</b>		40			
<b>Test Level:</b>		22.5			
<b>Test Level UOM:</b>		ft			
<b><u>Draw Down &amp; Recovery</u></b>					
<b>Pump Test Detail ID:</b>		1005404745			
<b>Test Type:</b>		Recovery			
<b>Test Duration:</b>		15			
<b>Test Level:</b>		17.5			
<b>Test Level UOM:</b>		ft			
<b><u>Draw Down &amp; Recovery</u></b>					
<b>Pump Test Detail ID:</b>		1005404754			
<b>Test Type:</b>		Draw Down			
<b>Test Duration:</b>		50			
<b>Test Level:</b>		22.5			
<b>Test Level UOM:</b>		ft			
<b><u>Draw Down &amp; Recovery</u></b>					
<b>Pump Test Detail ID:</b>		1005404755			
<b>Test Type:</b>		Recovery			
<b>Test Duration:</b>		50			
<b>Test Level:</b>		17.5			
<b>Test Level UOM:</b>		ft			
<b><u>Draw Down &amp; Recovery</u></b>					
<b>Pump Test Detail ID:</b>		1005404741			
<b>Test Type:</b>		Recovery			
<b>Test Duration:</b>		5			
<b>Test Level:</b>		17.5			
<b>Test Level UOM:</b>		ft			
<b><u>Draw Down &amp; Recovery</u></b>					
<b>Pump Test Detail ID:</b>		1005404746			
<b>Test Type:</b>		Draw Down			
<b>Test Duration:</b>		20			
<b>Test Level:</b>		22.399999618530273			
<b>Test Level UOM:</b>		ft			

<i>Map Key</i>	<i>Number of Records</i>	<i>Direction/ Distance (m)</i>	<i>Elev/Diff (m)</i>	<i>Site</i>	<i>DB</i>
<b><u>Draw Down &amp; Recovery</u></b>					
<b>Pump Test Detail ID:</b>			1005404753		
<b>Test Type:</b>			Recovery		
<b>Test Duration:</b>			40		
<b>Test Level:</b>			17.5		
<b>Test Level UOM:</b>			ft		
<b><u>Draw Down &amp; Recovery</u></b>					
<b>Pump Test Detail ID:</b>			1005404756		
<b>Test Type:</b>			Draw Down		
<b>Test Duration:</b>			60		
<b>Test Level:</b>			22.600000381469727		
<b>Test Level UOM:</b>			ft		
<b><u>Draw Down &amp; Recovery</u></b>					
<b>Pump Test Detail ID:</b>			1005404743		
<b>Test Type:</b>			Recovery		
<b>Test Duration:</b>			10		
<b>Test Level:</b>			17.5		
<b>Test Level UOM:</b>			ft		
<b><u>Draw Down &amp; Recovery</u></b>					
<b>Pump Test Detail ID:</b>			1005404757		
<b>Test Type:</b>			Recovery		
<b>Test Duration:</b>			60		
<b>Test Level:</b>			17.5		
<b>Test Level UOM:</b>			ft		
<b><u>Water Details</u></b>					
<b>Water ID:</b>			1005404728		
<b>Layer:</b>			1		
<b>Kind Code:</b>			8		
<b>Kind:</b>			Untested		
<b>Water Found Depth:</b>			232.0		
<b>Water Found Depth UOM:</b>			ft		
<b><u>Hole Diameter</u></b>					
<b>Hole ID:</b>			1005404726		
<b>Diameter:</b>			9.75		
<b>Depth From:</b>			0.0		
<b>Depth To:</b>			131.0		
<b>Hole Depth UOM:</b>			ft		
<b>Hole Diameter UOM:</b>			inch		
<b><u>Hole Diameter</u></b>					
<b>Hole ID:</b>			1005404727		
<b>Diameter:</b>			6.0		
<b>Depth From:</b>			131.0		
<b>Depth To:</b>			240.0		
<b>Hole Depth UOM:</b>			ft		
<b>Hole Diameter UOM:</b>			inch		

Map Key	Number of Records	Direction/ Distance (m)	Elev/Diff (m)	Site	DB
<b>Links</b>					
<b>Bore Hole ID:</b>	1005184910			<b>Tag No:</b>	A144773
<b>Depth M:</b>	73.152			<b>Contractor:</b>	1119
<b>Year Completed:</b>	2014			<b>Path:</b>	723\7230309.pdf
<b>Well Completed Dt:</b>	2014/08/27			<b>Latitude:</b>	45.2407545382071
<b>Audit No:</b>	Z167009			<b>Longitude:</b>	-75.5951364609651

<a href="#">76</a>	1 of 1	SW/177.1	96.9 / -3.00	1691 REINDEER WAY lot 9 con 3 GREELY ON	WWIS
<b>Well ID:</b>	7121812			<b>Flowing (Y/N):</b>	
<b>Construction Date:</b>				<b>Flow Rate:</b>	
<b>Use 1st:</b>	Domestic			<b>Data Entry Status:</b>	
<b>Use 2nd:</b>				<b>Data Src:</b>	
<b>Final Well Status:</b>	Water Supply			<b>Date Received:</b>	14-Apr-2009 00:00:00
<b>Water Type:</b>				<b>Selected Flag:</b>	TRUE
<b>Casing Material:</b>				<b>Abandonment Rec:</b>	
<b>Audit No:</b>	Z94609			<b>Contractor:</b>	1119
<b>Tag:</b>	A082588			<b>Form Version:</b>	7
<b>Constructn Method:</b>				<b>Owner:</b>	
<b>Elevation (m):</b>				<b>County:</b>	OTTAWA-CARLETON
<b>Elevatn Reliabilty:</b>				<b>Lot:</b>	009
<b>Depth to Bedrock:</b>				<b>Concession:</b>	03
<b>Well Depth:</b>				<b>Concession Name:</b>	CON
<b>Overburden/Bedrock:</b>				<b>Easting NAD83:</b>	
<b>Pump Rate:</b>				<b>Northing NAD83:</b>	
<b>Static Water Level:</b>				<b>Zone:</b>	
<b>Clear/Cloudy:</b>				<b>UTM Reliability:</b>	
<b>Municipality:</b>	OSGOODE TOWNSHIP				
<b>Site Info:</b>	S/L 8				

**PDF URL (Map):** [https://d2khazk8e83rdv.cloudfront.net/moe\\_mapping/downloads/2Water/Wells\\_pdfs/712\7121812.pdf](https://d2khazk8e83rdv.cloudfront.net/moe_mapping/downloads/2Water/Wells_pdfs/712\7121812.pdf)

**Additional Detail(s) (Map)**

**Well Completed Date:** 2009/02/24  
**Year Completed:** 2009  
**Depth (m):** 85.344  
**Latitude:** 45.2332820169287  
**Longitude:** -75.5970968131749  
**Path:** 712\7121812.pdf

**Bore Hole Information**

<b>Bore Hole ID:</b>	1002415818	<b>Elevation:</b>	
<b>DP2BR:</b>		<b>Elevrc:</b>	
<b>Spatial Status:</b>		<b>Zone:</b>	18
<b>Code OB:</b>		<b>East83:</b>	453131.00
<b>Code OB Desc:</b>		<b>North83:</b>	5009039.00
<b>Open Hole:</b>		<b>Org CS:</b>	UTM83
<b>Cluster Kind:</b>		<b>UTMRC:</b>	3
<b>Date Completed:</b>	24-Feb-2009 00:00:00	<b>UTMRC Desc:</b>	margin of error : 10 - 30 m
<b>Remarks:</b>		<b>Location Method:</b>	wwr
<b>Loc Method Desc:</b>	on Water Well Record		
<b>Elevrc Desc:</b>			
<b>Location Source Date:</b>			
<b>Improvement Location Source:</b>			
<b>Improvement Location Method:</b>			
<b>Source Revision Comment:</b>			
<b>Supplier Comment:</b>			



<b>Map Key</b>	<b>Number of Records</b>	<b>Direction/ Distance (m)</b>	<b>Elev/Diff (m)</b>	<b>Site</b>	<b>DB</b>
<b><u>Overburden and Bedrock Materials Interval</u></b>					
<b>Formation ID:</b>			1002508303		
<b>Layer:</b>			2		
<b>Color:</b>			2		
<b>General Color:</b>			GREY		
<b>Mat1:</b>			15		
<b>Most Common Material:</b>			LIMESTONE		
<b>Mat2:</b>					
<b>Mat2 Desc:</b>					
<b>Mat3:</b>					
<b>Mat3 Desc:</b>					
<b>Formation Top Depth:</b>			30.0		
<b>Formation End Depth:</b>			145.0		
<b>Formation End Depth UOM:</b>			ft		
<b><u>Overburden and Bedrock Materials Interval</u></b>					
<b>Formation ID:</b>			1002508304		
<b>Layer:</b>			3		
<b>Color:</b>			2		
<b>General Color:</b>			GREY		
<b>Mat1:</b>			18		
<b>Most Common Material:</b>			SANDSTONE		
<b>Mat2:</b>			15		
<b>Mat2 Desc:</b>			LIMESTONE		
<b>Mat3:</b>					
<b>Mat3 Desc:</b>					
<b>Formation Top Depth:</b>			145.0		
<b>Formation End Depth:</b>			280.0		
<b>Formation End Depth UOM:</b>			ft		
<b><u>Overburden and Bedrock Materials Interval</u></b>					
<b>Formation ID:</b>			1002508302		
<b>Layer:</b>			1		
<b>Color:</b>					
<b>General Color:</b>					
<b>Mat1:</b>			28		
<b>Most Common Material:</b>			SAND		
<b>Mat2:</b>			11		
<b>Mat2 Desc:</b>			GRAVEL		
<b>Mat3:</b>			13		
<b>Mat3 Desc:</b>			BOULDERS		
<b>Formation Top Depth:</b>			0.0		
<b>Formation End Depth:</b>			30.0		
<b>Formation End Depth UOM:</b>			ft		
<b><u>Annular Space/Abandonment Sealing Record</u></b>					
<b>Plug ID:</b>			1002508307		
<b>Layer:</b>			2		
<b>Plug From:</b>			28.0		
<b>Plug To:</b>			38.0		
<b>Plug Depth UOM:</b>			ft		
<b><u>Annular Space/Abandonment Sealing Record</u></b>					

<b>Map Key</b>	<b>Number of Records</b>	<b>Direction/ Distance (m)</b>	<b>Elev/Diff (m)</b>	<b>Site</b>	<b>DB</b>
----------------	--------------------------	------------------------------------	--------------------------	-------------	-----------

**Plug ID:** 1002508306  
**Layer:** 1  
**Plug From:** 0.0  
**Plug To:** 28.0  
**Plug Depth UOM:** ft

**Method of Construction & Well Use**

**Method Construction ID:** 1002508341  
**Method Construction Code:** 5  
**Method Construction:** Air Percussion  
**Other Method Construction:**

**Pipe Information**

**Pipe ID:** 1002508300  
**Casing No:** 0  
**Comment:**  
**Alt Name:**

**Construction Record - Casing**

**Casing ID:** 1002508311  
**Layer:** 1  
**Material:** 1  
**Open Hole or Material:** STEEL  
**Depth From:** -2.0  
**Depth To:** 38.0  
**Casing Diameter:** 6.0  
**Casing Diameter UOM:** inch  
**Casing Depth UOM:** ft

**Construction Record - Casing**

**Casing ID:** 1002508312  
**Layer:** 2  
**Material:** 4  
**Open Hole or Material:** OPEN HOLE  
**Depth From:** 38.0  
**Depth To:** 280.0  
**Casing Diameter:** 6.0  
**Casing Diameter UOM:** inch  
**Casing Depth UOM:** ft

**Construction Record - Screen**

**Screen ID:** 1002508313  
**Layer:**  
**Slot:**  
**Screen Top Depth:**  
**Screen End Depth:**  
**Screen Material:**  
**Screen Depth UOM:** ft  
**Screen Diameter UOM:** inch  
**Screen Diameter:**

**Results of Well Yield Testing**

**Pumping Test Method Desc:**

<b>Map Key</b>	<b>Number of Records</b>	<b>Direction/ Distance (m)</b>	<b>Elev/Diff (m)</b>	<b>Site</b>	<b>DB</b>
<b>Pump Test ID:</b>		1002508301			
<b>Pump Set At:</b>		260.0			
<b>Static Level:</b>		9.510000228881836			
<b>Final Level After Pumping:</b>		52.15999984741211			
<b>Recommended Pump Depth:</b>		140.0			
<b>Pumping Rate:</b>		20.0			
<b>Flowing Rate:</b>					
<b>Recommended Pump Rate:</b>		20.0			
<b>Levels UOM:</b>		ft			
<b>Rate UOM:</b>		GPM			
<b>Water State After Test Code:</b>		0			
<b>Water State After Test:</b>					
<b>Pumping Test Method:</b>		0			
<b>Pumping Duration HR:</b>		1			
<b>Pumping Duration MIN:</b>		0			
<b>Flowing:</b>					
<b><u>Draw Down &amp; Recovery</u></b>					
<b>Pump Test Detail ID:</b>		1002508314			
<b>Test Type:</b>		Draw Down			
<b>Test Duration:</b>		1			
<b>Test Level:</b>		17.709999084472656			
<b>Test Level UOM:</b>		ft			
<b><u>Draw Down &amp; Recovery</u></b>					
<b>Pump Test Detail ID:</b>		1002508316			
<b>Test Type:</b>		Draw Down			
<b>Test Duration:</b>		2			
<b>Test Level:</b>		22.959999084472656			
<b>Test Level UOM:</b>		ft			
<b><u>Draw Down &amp; Recovery</u></b>					
<b>Pump Test Detail ID:</b>		1002508320			
<b>Test Type:</b>		Draw Down			
<b>Test Duration:</b>		4			
<b>Test Level:</b>		29.520000457763672			
<b>Test Level UOM:</b>		ft			
<b><u>Draw Down &amp; Recovery</u></b>					
<b>Pump Test Detail ID:</b>		1002508323			
<b>Test Type:</b>		Recovery			
<b>Test Duration:</b>		5			
<b>Test Level:</b>		14.600000381469727			
<b>Test Level UOM:</b>		ft			
<b><u>Draw Down &amp; Recovery</u></b>					
<b>Pump Test Detail ID:</b>		1002508324			
<b>Test Type:</b>		Draw Down			
<b>Test Duration:</b>		10			
<b>Test Level:</b>		40.119998931884766			
<b>Test Level UOM:</b>		ft			
<b><u>Draw Down &amp; Recovery</u></b>					
<b>Pump Test Detail ID:</b>		1002508337			
<b>Test Type:</b>		Recovery			

<i>Map Key</i>	<i>Number of Records</i>	<i>Direction/ Distance (m)</i>	<i>Elev/Diff (m)</i>	<i>Site</i>	<i>DB</i>
<i>Test Duration:</i>			50		
<i>Test Level:</i>			9.510000228881836		
<i>Test Level UOM:</i>			ft		
<b><u>Draw Down &amp; Recovery</u></b>					
<i>Pump Test Detail ID:</i>			1002508338		
<i>Test Type:</i>			Draw Down		
<i>Test Duration:</i>			60		
<i>Test Level:</i>			52.15999984741211		
<i>Test Level UOM:</i>			ft		
<b><u>Draw Down &amp; Recovery</u></b>					
<i>Pump Test Detail ID:</i>			1002508325		
<i>Test Type:</i>			Recovery		
<i>Test Duration:</i>			10		
<i>Test Level:</i>			10.329999923706055		
<i>Test Level UOM:</i>			ft		
<b><u>Draw Down &amp; Recovery</u></b>					
<i>Pump Test Detail ID:</i>			1002508332		
<i>Test Type:</i>			Draw Down		
<i>Test Duration:</i>			30		
<i>Test Level:</i>			49.63999938964844		
<i>Test Level UOM:</i>			ft		
<b><u>Draw Down &amp; Recovery</u></b>					
<i>Pump Test Detail ID:</i>			1002508334		
<i>Test Type:</i>			Draw Down		
<i>Test Duration:</i>			40		
<i>Test Level:</i>			51.279998779296875		
<i>Test Level UOM:</i>			ft		
<b><u>Draw Down &amp; Recovery</u></b>					
<i>Pump Test Detail ID:</i>			1002508322		
<i>Test Type:</i>			Draw Down		
<i>Test Duration:</i>			5		
<i>Test Level:</i>			31.81999969482422		
<i>Test Level UOM:</i>			ft		
<b><u>Draw Down &amp; Recovery</u></b>					
<i>Pump Test Detail ID:</i>			1002508329		
<i>Test Type:</i>			Recovery		
<i>Test Duration:</i>			20		
<i>Test Level:</i>			9.510000228881836		
<i>Test Level UOM:</i>			ft		
<b><u>Draw Down &amp; Recovery</u></b>					
<i>Pump Test Detail ID:</i>			1002508318		
<i>Test Type:</i>			Draw Down		
<i>Test Duration:</i>			3		
<i>Test Level:</i>			26.56999969482422		
<i>Test Level UOM:</i>			ft		

<i>Map Key</i>	<i>Number of Records</i>	<i>Direction/ Distance (m)</i>	<i>Elev/Diff (m)</i>	<i>Site</i>	<i>DB</i>
<b><u>Draw Down &amp; Recovery</u></b>					
<b>Pump Test Detail ID:</b>			1002508321		
<b>Test Type:</b>			Recovery		
<b>Test Duration:</b>			4		
<b>Test Level:</b>			17.709999084472656		
<b>Test Level UOM:</b>			ft		
<b><u>Draw Down &amp; Recovery</u></b>					
<b>Pump Test Detail ID:</b>			1002508328		
<b>Test Type:</b>			Draw Down		
<b>Test Duration:</b>			20		
<b>Test Level:</b>			46.59000015258789		
<b>Test Level UOM:</b>			ft		
<b><u>Draw Down &amp; Recovery</u></b>					
<b>Pump Test Detail ID:</b>			1002508339		
<b>Test Type:</b>			Recovery		
<b>Test Duration:</b>			60		
<b>Test Level:</b>			9.510000228881836		
<b>Test Level UOM:</b>			ft		
<b><u>Draw Down &amp; Recovery</u></b>					
<b>Pump Test Detail ID:</b>			1002508317		
<b>Test Type:</b>			Recovery		
<b>Test Duration:</b>			2		
<b>Test Level:</b>			24.93000030517578		
<b>Test Level UOM:</b>			ft		
<b><u>Draw Down &amp; Recovery</u></b>					
<b>Pump Test Detail ID:</b>			1002508326		
<b>Test Type:</b>			Draw Down		
<b>Test Duration:</b>			15		
<b>Test Level:</b>			43.959999084472656		
<b>Test Level UOM:</b>			ft		
<b><u>Draw Down &amp; Recovery</u></b>					
<b>Pump Test Detail ID:</b>			1002508330		
<b>Test Type:</b>			Draw Down		
<b>Test Duration:</b>			25		
<b>Test Level:</b>			48.22999954223633		
<b>Test Level UOM:</b>			ft		
<b><u>Draw Down &amp; Recovery</u></b>					
<b>Pump Test Detail ID:</b>			1002508331		
<b>Test Type:</b>			Recovery		
<b>Test Duration:</b>			25		
<b>Test Level:</b>			9.510000228881836		
<b>Test Level UOM:</b>			ft		
<b><u>Draw Down &amp; Recovery</u></b>					
<b>Pump Test Detail ID:</b>			1002508333		

<i>Map Key</i>	<i>Number of Records</i>	<i>Direction/ Distance (m)</i>	<i>Elev/Diff (m)</i>	<i>Site</i>	<i>DB</i>
<b>Test Type:</b>		Recovery			
<b>Test Duration:</b>		30			
<b>Test Level:</b>		9.510000228881836			
<b>Test Level UOM:</b>		ft			
<b><u>Draw Down &amp; Recovery</u></b>					
<b>Pump Test Detail ID:</b>		1002508335			
<b>Test Type:</b>		Recovery			
<b>Test Duration:</b>		40			
<b>Test Level:</b>		9.510000228881836			
<b>Test Level UOM:</b>		ft			
<b><u>Draw Down &amp; Recovery</u></b>					
<b>Pump Test Detail ID:</b>		1002508336			
<b>Test Type:</b>		Draw Down			
<b>Test Duration:</b>		50			
<b>Test Level:</b>		51.93000030517578			
<b>Test Level UOM:</b>		ft			
<b><u>Draw Down &amp; Recovery</u></b>					
<b>Pump Test Detail ID:</b>		1002508315			
<b>Test Type:</b>		Recovery			
<b>Test Duration:</b>		1			
<b>Test Level:</b>		34.119998931884766			
<b>Test Level UOM:</b>		ft			
<b><u>Draw Down &amp; Recovery</u></b>					
<b>Pump Test Detail ID:</b>		1002508319			
<b>Test Type:</b>		Recovery			
<b>Test Duration:</b>		3			
<b>Test Level:</b>		21.389999389648438			
<b>Test Level UOM:</b>		ft			
<b><u>Draw Down &amp; Recovery</u></b>					
<b>Pump Test Detail ID:</b>		1002508327			
<b>Test Type:</b>		Recovery			
<b>Test Duration:</b>		15			
<b>Test Level:</b>		9.510000228881836			
<b>Test Level UOM:</b>		ft			
<b><u>Water Details</u></b>					
<b>Water ID:</b>		1002508308			
<b>Layer:</b>		1			
<b>Kind Code:</b>		8			
<b>Kind:</b>		Untested			
<b>Water Found Depth:</b>		166.0			
<b>Water Found Depth UOM:</b>		ft			
<b><u>Water Details</u></b>					
<b>Water ID:</b>		1002508309			
<b>Layer:</b>		2			
<b>Kind Code:</b>		8			
<b>Kind:</b>		Untested			

Map Key	Number of Records	Direction/ Distance (m)	Elev/Diff (m)	Site	DB
---------	-------------------	----------------------------	------------------	------	----

Water Found Depth: 256.0  
Water Found Depth UOM: ft

**Water Details**

Water ID: 1002508310  
Layer: 3  
Kind Code: 8  
Kind: Untested  
Water Found Depth: 272.0  
Water Found Depth UOM: ft

**Hole Diameter**

Hole ID: 1002508305  
Diameter: 6.0  
Depth From: 0.0  
Depth To: 280.0  
Hole Depth UOM: ft  
Hole Diameter UOM: inch

**Links**

Bore Hole ID:	1002415818	Tag No:	A082588
Depth M:	85.344	Contractor:	1119
Year Completed:	2009	Path:	712\7121812.pdf
Well Completed Dt:	2009/02/24	Latitude:	45.2332820169287
Audit No:	Z94609	Longitude:	-75.5970968131749

<a href="#">77</a>	1 of 1	SW/177.5	96.9 / -3.00	1700 REINDEER WAY lot 9 con 3 GREELY ON	WWIS
--------------------	--------	----------	--------------	--	------

Well ID:	7139849	Flowing (Y/N):	
Construction Date:		Flow Rate:	
Use 1st:	Domestic	Data Entry Status:	
Use 2nd:		Data Src:	
Final Well Status:	Water Supply	Date Received:	16-Feb-2010 00:00:00
Water Type:		Selected Flag:	TRUE
Casing Material:		Abandonment Rec:	
Audit No:	Z101740	Contractor:	1558
Tag:	A076884	Form Version:	7
Constructn Method:		Owner:	
Elevation (m):		County:	OTTAWA-CARLETON
Elevatn Reliabilty:		Lot:	009
Depth to Bedrock:		Concession:	03
Well Depth:		Concession Name:	CON
Overburden/Bedrock:		Easting NAD83:	
Pump Rate:		Northing NAD83:	
Static Water Level:		Zone:	
Clear/Cloudy:		UTM Reliability:	
Municipality:	OSGOODE TOWNSHIP		
Site Info:			

PDF URL (Map): [https://d2khazk8e83rdv.cloudfront.net/moe\\_mapping/downloads/2Water/Wells\\_pdfs/713\7139849.pdf](https://d2khazk8e83rdv.cloudfront.net/moe_mapping/downloads/2Water/Wells_pdfs/713\7139849.pdf)

**Additional Detail(s) (Map)**

Well Completed Date: 2009/10/10  
Year Completed: 2009  
Depth (m): 22.24  
Latitude: 45.2328052692243  
Longitude: -75.5953082778355

Map Key	Number of Records	Direction/ Distance (m)	Elev/Diff (m)	Site	DB
Path:		713\7139849.pdf			

**Bore Hole Information**

<b>Bore Hole ID:</b>	1002937742	<b>Elevation:</b>	
<b>DP2BR:</b>		<b>Elevrc:</b>	
<b>Spatial Status:</b>		<b>Zone:</b>	18
<b>Code OB:</b>		<b>East83:</b>	453271.00
<b>Code OB Desc:</b>		<b>North83:</b>	5008985.00
<b>Open Hole:</b>		<b>Org CS:</b>	UTM83
<b>Cluster Kind:</b>		<b>UTMRC:</b>	4
<b>Date Completed:</b>	10-Oct-2009 00:00:00	<b>UTMRC Desc:</b>	margin of error : 30 m - 100 m
<b>Remarks:</b>		<b>Location Method:</b>	wwr
<b>Loc Method Desc:</b>	on Water Well Record		
<b>Elevrc Desc:</b>			
<b>Location Source Date:</b>			
<b>Improvement Location Source:</b>			
<b>Improvement Location Method:</b>			
<b>Source Revision Comment:</b>			
<b>Supplier Comment:</b>			

**Overburden and Bedrock**

**Materials Interval**

<b>Formation ID:</b>	1003107168
<b>Layer:</b>	2
<b>Color:</b>	2
<b>General Color:</b>	GREY
<b>Mat1:</b>	05
<b>Most Common Material:</b>	CLAY
<b>Mat2:</b>	12
<b>Mat2 Desc:</b>	STONES
<b>Mat3:</b>	
<b>Mat3 Desc:</b>	
<b>Formation Top Depth:</b>	3.6500000953674316
<b>Formation End Depth:</b>	10.050000190734863
<b>Formation End Depth UOM:</b>	m

**Overburden and Bedrock**

**Materials Interval**

<b>Formation ID:</b>	1003107167
<b>Layer:</b>	1
<b>Color:</b>	6
<b>General Color:</b>	BROWN
<b>Mat1:</b>	02
<b>Most Common Material:</b>	TOPSOIL
<b>Mat2:</b>	81
<b>Mat2 Desc:</b>	SANDY
<b>Mat3:</b>	12
<b>Mat3 Desc:</b>	STONES
<b>Formation Top Depth:</b>	0.0
<b>Formation End Depth:</b>	3.6500000953674316
<b>Formation End Depth UOM:</b>	m

**Overburden and Bedrock**

**Materials Interval**

<b>Formation ID:</b>	1003107169
<b>Layer:</b>	3
<b>Color:</b>	2
<b>General Color:</b>	GREY



<b>Map Key</b>	<b>Number of Records</b>	<b>Direction/ Distance (m)</b>	<b>Elev/Diff (m)</b>	<b>Site</b>	<b>DB</b>
<b>Mat1:</b>		15			
<b>Most Common Material:</b>		LIMESTONE			
<b>Mat2:</b>					
<b>Mat2 Desc:</b>					
<b>Mat3:</b>					
<b>Mat3 Desc:</b>					
<b>Formation Top Depth:</b>		10.050000190734863			
<b>Formation End Depth:</b>		22.239999771118164			
<b>Formation End Depth UOM:</b>		m			
<b><u>Annular Space/Abandonment Sealing Record</u></b>					
<b>Plug ID:</b>		1003107172			
<b>Layer:</b>		1			
<b>Plug From:</b>		13.100000381469727			
<b>Plug To:</b>		0.0			
<b>Plug Depth UOM:</b>		m			
<b><u>Method of Construction &amp; Well Use</u></b>					
<b>Method Construction ID:</b>		1003107202			
<b>Method Construction Code:</b>		5			
<b>Method Construction:</b>		Air Percussion			
<b>Other Method Construction:</b>		ROTARY(MUD)			
<b><u>Pipe Information</u></b>					
<b>Pipe ID:</b>		1003107165			
<b>Casing No:</b>		0			
<b>Comment:</b>					
<b>Alt Name:</b>					
<b><u>Construction Record - Casing</u></b>					
<b>Casing ID:</b>		1003107174			
<b>Layer:</b>		1			
<b>Material:</b>		1			
<b>Open Hole or Material:</b>		STEEL			
<b>Depth From:</b>		-0.44999998807907104			
<b>Depth To:</b>		13.100000381469727			
<b>Casing Diameter:</b>		15.859999656677246			
<b>Casing Diameter UOM:</b>		cm			
<b>Casing Depth UOM:</b>		m			
<b><u>Construction Record - Screen</u></b>					
<b>Screen ID:</b>		1003107175			
<b>Layer:</b>					
<b>Slot:</b>					
<b>Screen Top Depth:</b>					
<b>Screen End Depth:</b>					
<b>Screen Material:</b>					
<b>Screen Depth UOM:</b>		m			
<b>Screen Diameter UOM:</b>		cm			
<b>Screen Diameter:</b>					
<b><u>Results of Well Yield Testing</u></b>					
<b>Pumping Test Method Desc:</b>					

<i>Map Key</i>	<i>Number of Records</i>	<i>Direction/ Distance (m)</i>	<i>Elev/Diff (m)</i>	<i>Site</i>	<i>DB</i>
<b>Pump Test ID:</b>		1003107166			
<b>Pump Set At:</b>		15.229999542236328			
<b>Static Level:</b>		2.2200000286102295			
<b>Final Level After Pumping:</b>		4.179999828338623			
<b>Recommended Pump Depth:</b>		15.229999542236328			
<b>Pumping Rate:</b>		54.599998474121094			
<b>Flowing Rate:</b>					
<b>Recommended Pump Rate:</b>		45.5			
<b>Levels UOM:</b>		m			
<b>Rate UOM:</b>		LPM			
<b>Water State After Test Code:</b>		1			
<b>Water State After Test:</b>		CLEAR			
<b>Pumping Test Method:</b>		0			
<b>Pumping Duration HR:</b>		1			
<b>Pumping Duration MIN:</b>		0			
<b>Flowing:</b>					
 <b><u>Draw Down &amp; Recovery</u></b>					
<b>Pump Test Detail ID:</b>		1003107184			
<b>Test Type:</b>		Draw Down			
<b>Test Duration:</b>		5			
<b>Test Level:</b>		3.619999885559082			
<b>Test Level UOM:</b>		m			
 <b><u>Draw Down &amp; Recovery</u></b>					
<b>Pump Test Detail ID:</b>		1003107195			
<b>Test Type:</b>		Recovery			
<b>Test Duration:</b>		30			
<b>Test Level:</b>		3.0399999618530273			
<b>Test Level UOM:</b>		m			
 <b><u>Draw Down &amp; Recovery</u></b>					
<b>Pump Test Detail ID:</b>		1003107197			
<b>Test Type:</b>		Recovery			
<b>Test Duration:</b>		40			
<b>Test Level:</b>		2.990000009536743			
<b>Test Level UOM:</b>		m			
 <b><u>Draw Down &amp; Recovery</u></b>					
<b>Pump Test Detail ID:</b>		1003107199			
<b>Test Type:</b>		Draw Down			
<b>Test Duration:</b>		60			
<b>Test Level:</b>		4.179999828338623			
<b>Test Level UOM:</b>		m			
 <b><u>Draw Down &amp; Recovery</u></b>					
<b>Pump Test Detail ID:</b>		1003107187			
<b>Test Type:</b>		Recovery			
<b>Test Duration:</b>		10			
<b>Test Level:</b>		3.2300000190734863			
<b>Test Level UOM:</b>		m			
 <b><u>Draw Down &amp; Recovery</u></b>					
<b>Pump Test Detail ID:</b>		1003107192			
<b>Test Type:</b>		Draw Down			

<i>Map Key</i>	<i>Number of Records</i>	<i>Direction/ Distance (m)</i>	<i>Elev/Diff (m)</i>	<i>Site</i>	<i>DB</i>
<i>Test Duration:</i>		25			
<i>Test Level:</i>		3.990000009536743			
<i>Test Level UOM:</i>		m			
<b><u>Draw Down &amp; Recovery</u></b>					
<i>Pump Test Detail ID:</i>		1003107179			
<i>Test Type:</i>		Recovery			
<i>Test Duration:</i>		2			
<i>Test Level:</i>		3.4600000381469727			
<i>Test Level UOM:</i>		m			
<b><u>Draw Down &amp; Recovery</u></b>					
<i>Pump Test Detail ID:</i>		1003107190			
<i>Test Type:</i>		Draw Down			
<i>Test Duration:</i>		20			
<i>Test Level:</i>		3.930000066757202			
<i>Test Level UOM:</i>		m			
<b><u>Draw Down &amp; Recovery</u></b>					
<i>Pump Test Detail ID:</i>		1003107180			
<i>Test Type:</i>		Draw Down			
<i>Test Duration:</i>		3			
<i>Test Level:</i>		3.4800000190734863			
<i>Test Level UOM:</i>		m			
<b><u>Draw Down &amp; Recovery</u></b>					
<i>Pump Test Detail ID:</i>		1003107183			
<i>Test Type:</i>		Recovery			
<i>Test Duration:</i>		4			
<i>Test Level:</i>		3.359999895095825			
<i>Test Level UOM:</i>		m			
<b><u>Draw Down &amp; Recovery</u></b>					
<i>Pump Test Detail ID:</i>		1003107186			
<i>Test Type:</i>		Draw Down			
<i>Test Duration:</i>		10			
<i>Test Level:</i>		3.7799999713897705			
<i>Test Level UOM:</i>		m			
<b><u>Draw Down &amp; Recovery</u></b>					
<i>Pump Test Detail ID:</i>		1003107193			
<i>Test Type:</i>		Recovery			
<i>Test Duration:</i>		25			
<i>Test Level:</i>		3.069999933242798			
<i>Test Level UOM:</i>		m			
<b><u>Draw Down &amp; Recovery</u></b>					
<i>Pump Test Detail ID:</i>		1003107198			
<i>Test Type:</i>		Draw Down			
<i>Test Duration:</i>		50			
<i>Test Level:</i>		4.139999866485596			
<i>Test Level UOM:</i>		m			

<i>Map Key</i>	<i>Number of Records</i>	<i>Direction/ Distance (m)</i>	<i>Elev/Diff (m)</i>	<i>Site</i>	<i>DB</i>
<b><u>Draw Down &amp; Recovery</u></b>					
<b>Pump Test Detail ID:</b>		1003107177			
<b>Test Type:</b>		Recovery			
<b>Test Duration:</b>		1			
<b>Test Level:</b>		3.549999952316284			
<b>Test Level UOM:</b>		m			
<b><u>Draw Down &amp; Recovery</u></b>					
<b>Pump Test Detail ID:</b>		1003107181			
<b>Test Type:</b>		Recovery			
<b>Test Duration:</b>		3			
<b>Test Level:</b>		3.4000000953674316			
<b>Test Level UOM:</b>		m			
<b><u>Draw Down &amp; Recovery</u></b>					
<b>Pump Test Detail ID:</b>		1003107182			
<b>Test Type:</b>		Draw Down			
<b>Test Duration:</b>		4			
<b>Test Level:</b>		3.549999952316284			
<b>Test Level UOM:</b>		m			
<b><u>Draw Down &amp; Recovery</u></b>					
<b>Pump Test Detail ID:</b>		1003107188			
<b>Test Type:</b>		Draw Down			
<b>Test Duration:</b>		15			
<b>Test Level:</b>		3.859999895095825			
<b>Test Level UOM:</b>		m			
<b><u>Draw Down &amp; Recovery</u></b>					
<b>Pump Test Detail ID:</b>		1003107200			
<b>Test Type:</b>		Recovery			
<b>Test Duration:</b>		60			
<b>Test Level:</b>		2.9200000762939453			
<b>Test Level UOM:</b>		m			
<b><u>Draw Down &amp; Recovery</u></b>					
<b>Pump Test Detail ID:</b>		1003107176			
<b>Test Type:</b>		Draw Down			
<b>Test Duration:</b>		1			
<b>Test Level:</b>		3.259999990463257			
<b>Test Level UOM:</b>		m			
<b><u>Draw Down &amp; Recovery</u></b>					
<b>Pump Test Detail ID:</b>		1003107178			
<b>Test Type:</b>		Draw Down			
<b>Test Duration:</b>		2			
<b>Test Level:</b>		3.4000000953674316			
<b>Test Level UOM:</b>		m			
<b><u>Draw Down &amp; Recovery</u></b>					
<b>Pump Test Detail ID:</b>		1003107189			

<i>Map Key</i>	<i>Number of Records</i>	<i>Direction/ Distance (m)</i>	<i>Elev/Diff (m)</i>	<i>Site</i>	<i>DB</i>
<b>Test Type:</b>		Recovery			
<b>Test Duration:</b>		15			
<b>Test Level:</b>		3.1700000762939453			
<b>Test Level UOM:</b>		m			
<b><u>Draw Down &amp; Recovery</u></b>					
<b>Pump Test Detail ID:</b>		1003107185			
<b>Test Type:</b>		Recovery			
<b>Test Duration:</b>		5			
<b>Test Level:</b>		3.3299999237060547			
<b>Test Level UOM:</b>		m			
<b><u>Draw Down &amp; Recovery</u></b>					
<b>Pump Test Detail ID:</b>		1003107191			
<b>Test Type:</b>		Recovery			
<b>Test Duration:</b>		20			
<b>Test Level:</b>		3.109999895095825			
<b>Test Level UOM:</b>		m			
<b><u>Draw Down &amp; Recovery</u></b>					
<b>Pump Test Detail ID:</b>		1003107194			
<b>Test Type:</b>		Draw Down			
<b>Test Duration:</b>		30			
<b>Test Level:</b>		4.039999961853027			
<b>Test Level UOM:</b>		m			
<b><u>Draw Down &amp; Recovery</u></b>					
<b>Pump Test Detail ID:</b>		1003107196			
<b>Test Type:</b>		Draw Down			
<b>Test Duration:</b>		40			
<b>Test Level:</b>		4.110000133514404			
<b>Test Level UOM:</b>		m			
<b><u>Water Details</u></b>					
<b>Water ID:</b>		1003107173			
<b>Layer:</b>		1			
<b>Kind Code:</b>		8			
<b>Kind:</b>		Untested			
<b>Water Found Depth:</b>		19.8099999465942383			
<b>Water Found Depth UOM:</b>		m			
<b><u>Hole Diameter</u></b>					
<b>Hole ID:</b>		1003107170			
<b>Diameter:</b>		15.8599999656677246			
<b>Depth From:</b>		0.0			
<b>Depth To:</b>		13.100000381469727			
<b>Hole Depth UOM:</b>		m			
<b>Hole Diameter UOM:</b>		cm			
<b><u>Hole Diameter</u></b>					
<b>Hole ID:</b>		1003107171			
<b>Diameter:</b>		15.25			
<b>Depth From:</b>		13.100000381469727			

Map Key	Number of Records	Direction/ Distance (m)	Elev/Diff (m)	Site	DB
Depth To:		22.239999771118164			
Hole Depth UOM:		m			
Hole Diameter UOM:		cm			
<b>Links</b>					
Bore Hole ID:	1002937742	Tag No:	A076884		
Depth M:	22.24	Contractor:	1558		
Year Completed:	2009	Path:	713\7139849.pdf		
Well Completed Dt:	2009/10/10	Latitude:	45.2328052692243		
Audit No:	Z101740	Longitude:	-75.5953082778355		

<u>78</u>	1 of 1	SW/179.2	96.9 / -3.00	1691 REINDEER WAY lot 9 con 3 GREELY ON	WWIS
Well ID:	7121811	Flowing (Y/N):			
Construction Date:		Flow Rate:			
Use 1st:	Domestic	Data Entry Status:			
Use 2nd:		Data Src:			
Final Well Status:	Water Supply	Date Received:	14-Apr-2009 00:00:00		
Water Type:		Selected Flag:	TRUE		
Casing Material:		Abandonment Rec:			
Audit No:	Z94611	Contractor:	1119		
Tag:	A082590	Form Version:	7		
Constructn Method:		Owner:			
Elevation (m):		County:	OTTAWA-CARLETON		
Elevatn Reliabilty:		Lot:	009		
Depth to Bedrock:		Concession:	03		
Well Depth:		Concession Name:	CON		
Overburden/Bedrock:		Easting NAD83:			
Pump Rate:		Northing NAD83:			
Static Water Level:		Zone:			
Clear/Cloudy:		UTM Reliability:			
Municipality:	OSGOODE TOWNSHIP				
Site Info:	S/L 8				

PDF URL (Map): [https://d2khazk8e83rdv.cloudfront.net/moe\\_mapping/downloads/2Water/Wells\\_pdfs/712\7121811.pdf](https://d2khazk8e83rdv.cloudfront.net/moe_mapping/downloads/2Water/Wells_pdfs/712\7121811.pdf)

**Additional Detail(s) (Map)**

Well Completed Date: 2009/02/25  
Year Completed: 2009  
Depth (m): 85.344  
Latitude: 45.2333533593955  
Longitude: -75.5972249574169  
Path: 712\7121811.pdf

**Bore Hole Information**

Bore Hole ID:	1002415815	Elevation:	
DP2BR:		Elevrc:	
Spatial Status:		Zone:	18
Code OB:		East83:	453121.00
Code OB Desc:		North83:	5009047.00
Open Hole:		Org CS:	UTM83
Cluster Kind:		UTMRC:	3
Date Completed:	25-Feb-2009 00:00:00	UTMRC Desc:	margin of error : 10 - 30 m
Remarks:		Location Method:	wwr
Loc Method Desc:	on Water Well Record		
Elevrc Desc:			
Location Source Date:			
Improvement Location Source:			

<b>Map Key</b>	<b>Number of Records</b>	<b>Direction/ Distance (m)</b>	<b>Elev/Diff (m)</b>	<b>Site</b>	<b>DB</b>
<b>Improvement Location Method:</b>					
<b>Source Revision Comment:</b>					
<b>Supplier Comment:</b>					
<b><u>Overburden and Bedrock</u></b>					
<b><u>Materials Interval</u></b>					
<b>Formation ID:</b>		1002508259			
<b>Layer:</b>		2			
<b>Color:</b>		2			
<b>General Color:</b>		GREY			
<b>Mat1:</b>		15			
<b>Most Common Material:</b>		LIMESTONE			
<b>Mat2:</b>					
<b>Mat2 Desc:</b>					
<b>Mat3:</b>					
<b>Mat3 Desc:</b>					
<b>Formation Top Depth:</b>		30.0			
<b>Formation End Depth:</b>		148.0			
<b>Formation End Depth UOM:</b>		ft			
<b><u>Overburden and Bedrock</u></b>					
<b><u>Materials Interval</u></b>					
<b>Formation ID:</b>		1002508258			
<b>Layer:</b>		1			
<b>Color:</b>					
<b>General Color:</b>					
<b>Mat1:</b>		28			
<b>Most Common Material:</b>		SAND			
<b>Mat2:</b>		11			
<b>Mat2 Desc:</b>		GRAVEL			
<b>Mat3:</b>		13			
<b>Mat3 Desc:</b>		BOULDERS			
<b>Formation Top Depth:</b>		0.0			
<b>Formation End Depth:</b>		30.0			
<b>Formation End Depth UOM:</b>		ft			
<b><u>Overburden and Bedrock</u></b>					
<b><u>Materials Interval</u></b>					
<b>Formation ID:</b>		1002508260			
<b>Layer:</b>		3			
<b>Color:</b>		2			
<b>General Color:</b>		GREY			
<b>Mat1:</b>		18			
<b>Most Common Material:</b>		SANDSTONE			
<b>Mat2:</b>		15			
<b>Mat2 Desc:</b>		LIMESTONE			
<b>Mat3:</b>					
<b>Mat3 Desc:</b>					
<b>Formation Top Depth:</b>		148.0			
<b>Formation End Depth:</b>		280.0			
<b>Formation End Depth UOM:</b>		ft			
<b><u>Annular Space/Abandonment</u></b>					
<b><u>Sealing Record</u></b>					
<b>Plug ID:</b>		1002508263			
<b>Layer:</b>		2			
<b>Plug From:</b>		28.0			
<b>Plug To:</b>		38.0			

<b>Map Key</b>	<b>Number of Records</b>	<b>Direction/ Distance (m)</b>	<b>Elev/Diff (m)</b>	<b>Site</b>	<b>DB</b>
<b>Plug Depth UOM:</b>		ft			
<b><u>Annular Space/Abandonment Sealing Record</u></b>					
<b>Plug ID:</b>		1002508262			
<b>Layer:</b>		1			
<b>Plug From:</b>		0.0			
<b>Plug To:</b>		28.0			
<b>Plug Depth UOM:</b>		ft			
<b><u>Method of Construction &amp; Well Use</u></b>					
<b>Method Construction ID:</b>		1002508297			
<b>Method Construction Code:</b>		5			
<b>Method Construction:</b>		Air Percussion			
<b>Other Method Construction:</b>					
<b><u>Pipe Information</u></b>					
<b>Pipe ID:</b>		1002508256			
<b>Casing No:</b>		0			
<b>Comment:</b>					
<b>Alt Name:</b>					
<b><u>Construction Record - Casing</u></b>					
<b>Casing ID:</b>		1002508267			
<b>Layer:</b>		1			
<b>Material:</b>		1			
<b>Open Hole or Material:</b>		STEEL			
<b>Depth From:</b>		-2.0			
<b>Depth To:</b>		38.0			
<b>Casing Diameter:</b>		6.0			
<b>Casing Diameter UOM:</b>		inch			
<b>Casing Depth UOM:</b>		ft			
<b><u>Construction Record - Casing</u></b>					
<b>Casing ID:</b>		1002508268			
<b>Layer:</b>		2			
<b>Material:</b>		4			
<b>Open Hole or Material:</b>		OPEN HOLE			
<b>Depth From:</b>		38.0			
<b>Depth To:</b>		280.0			
<b>Casing Diameter:</b>		6.0			
<b>Casing Diameter UOM:</b>		inch			
<b>Casing Depth UOM:</b>		ft			
<b><u>Construction Record - Screen</u></b>					
<b>Screen ID:</b>		1002508269			
<b>Layer:</b>					
<b>Slot:</b>					
<b>Screen Top Depth:</b>					
<b>Screen End Depth:</b>					
<b>Screen Material:</b>					
<b>Screen Depth UOM:</b>		ft			
<b>Screen Diameter UOM:</b>		inch			
<b>Screen Diameter:</b>					



<b>Map Key</b>	<b>Number of Records</b>	<b>Direction/ Distance (m)</b>	<b>Elev/Diff (m)</b>	<b>Site</b>	<b>DB</b>
<b><u>Results of Well Yield Testing</u></b>					
<b><u>Pumping Test Method Desc:</u></b>					
<b>Pump Test ID:</b>		1002508257			
<b>Pump Set At:</b>		260.0			
<b>Static Level:</b>		8.529999732971191			
<b>Final Level After Pumping:</b>		54.459999084472656			
<b>Recommended Pump Depth:</b>		140.0			
<b>Pumping Rate:</b>		20.0			
<b>Flowing Rate:</b>					
<b>Recommended Pump Rate:</b>		20.0			
<b>Levels UOM:</b>		ft			
<b>Rate UOM:</b>		GPM			
<b>Water State After Test Code:</b>		0			
<b>Water State After Test:</b>					
<b>Pumping Test Method:</b>		0			
<b>Pumping Duration HR:</b>		1			
<b>Pumping Duration MIN:</b>		0			
<b>Flowing:</b>					
<b><u>Draw Down &amp; Recovery</u></b>					
<b>Pump Test Detail ID:</b>		1002508272			
<b>Test Type:</b>		Draw Down			
<b>Test Duration:</b>		2			
<b>Test Level:</b>		21.31999969482422			
<b>Test Level UOM:</b>		ft			
<b><u>Draw Down &amp; Recovery</u></b>					
<b>Pump Test Detail ID:</b>		1002508280			
<b>Test Type:</b>		Draw Down			
<b>Test Duration:</b>		10			
<b>Test Level:</b>		36.25			
<b>Test Level UOM:</b>		ft			
<b><u>Draw Down &amp; Recovery</u></b>					
<b>Pump Test Detail ID:</b>		1002508289			
<b>Test Type:</b>		Recovery			
<b>Test Duration:</b>		30			
<b>Test Level:</b>		8.529999732971191			
<b>Test Level UOM:</b>		ft			
<b><u>Draw Down &amp; Recovery</u></b>					
<b>Pump Test Detail ID:</b>		1002508274			
<b>Test Type:</b>		Draw Down			
<b>Test Duration:</b>		3			
<b>Test Level:</b>		24.829999923706055			
<b>Test Level UOM:</b>		ft			
<b><u>Draw Down &amp; Recovery</u></b>					
<b>Pump Test Detail ID:</b>		1002508276			
<b>Test Type:</b>		Draw Down			
<b>Test Duration:</b>		4			
<b>Test Level:</b>		27.389999389648438			
<b>Test Level UOM:</b>		ft			

<i>Map Key</i>	<i>Number of Records</i>	<i>Direction/ Distance (m)</i>	<i>Elev/Diff (m)</i>	<i>Site</i>	<i>DB</i>
<b><u>Draw Down &amp; Recovery</u></b>					
<b>Pump Test Detail ID:</b>			1002508288		
<b>Test Type:</b>			Draw Down		
<b>Test Duration:</b>			30		
<b>Test Level:</b>			47.56999969482422		
<b>Test Level UOM:</b>			ft		
<b><u>Draw Down &amp; Recovery</u></b>					
<b>Pump Test Detail ID:</b>			1002508277		
<b>Test Type:</b>			Recovery		
<b>Test Duration:</b>			4		
<b>Test Level:</b>			18.3700008392334		
<b>Test Level UOM:</b>			ft		
<b><u>Draw Down &amp; Recovery</u></b>					
<b>Pump Test Detail ID:</b>			1002508278		
<b>Test Type:</b>			Draw Down		
<b>Test Duration:</b>			5		
<b>Test Level:</b>			29.520000457763672		
<b>Test Level UOM:</b>			ft		
<b><u>Draw Down &amp; Recovery</u></b>					
<b>Pump Test Detail ID:</b>			1002508285		
<b>Test Type:</b>			Recovery		
<b>Test Duration:</b>			20		
<b>Test Level:</b>			8.529999732971191		
<b>Test Level UOM:</b>			ft		
<b><u>Draw Down &amp; Recovery</u></b>					
<b>Pump Test Detail ID:</b>			1002508291		
<b>Test Type:</b>			Recovery		
<b>Test Duration:</b>			40		
<b>Test Level:</b>			8.529999732971191		
<b>Test Level UOM:</b>			ft		
<b><u>Draw Down &amp; Recovery</u></b>					
<b>Pump Test Detail ID:</b>			1002508273		
<b>Test Type:</b>			Recovery		
<b>Test Duration:</b>			2		
<b>Test Level:</b>			30.84000015258789		
<b>Test Level UOM:</b>			ft		
<b><u>Draw Down &amp; Recovery</u></b>					
<b>Pump Test Detail ID:</b>			1002508275		
<b>Test Type:</b>			Recovery		
<b>Test Duration:</b>			3		
<b>Test Level:</b>			23.780000686645508		
<b>Test Level UOM:</b>			ft		
<b><u>Draw Down &amp; Recovery</u></b>					
<b>Pump Test Detail ID:</b>			1002508279		

<b>Map Key</b>	<b>Number of Records</b>	<b>Direction/ Distance (m)</b>	<b>Elev/Diff (m)</b>	<b>Site</b>	<b>DB</b>
<b>Test Type:</b>		Recovery			
<b>Test Duration:</b>		5			
<b>Test Level:</b>		14.600000381469727			
<b>Test Level UOM:</b>		ft			
<b><u>Draw Down &amp; Recovery</u></b>					
<b>Pump Test Detail ID:</b>		1002508286			
<b>Test Type:</b>		Draw Down			
<b>Test Duration:</b>		25			
<b>Test Level:</b>		46.880001068115234			
<b>Test Level UOM:</b>		ft			
<b><u>Draw Down &amp; Recovery</u></b>					
<b>Pump Test Detail ID:</b>		1002508295			
<b>Test Type:</b>		Recovery			
<b>Test Duration:</b>		60			
<b>Test Level:</b>		8.529999732971191			
<b>Test Level UOM:</b>		ft			
<b><u>Draw Down &amp; Recovery</u></b>					
<b>Pump Test Detail ID:</b>		1002508271			
<b>Test Type:</b>		Recovery			
<b>Test Duration:</b>		1			
<b>Test Level:</b>		39.369998931884766			
<b>Test Level UOM:</b>		ft			
<b><u>Draw Down &amp; Recovery</u></b>					
<b>Pump Test Detail ID:</b>		1002508287			
<b>Test Type:</b>		Recovery			
<b>Test Duration:</b>		25			
<b>Test Level:</b>		8.529999732971191			
<b>Test Level UOM:</b>		ft			
<b><u>Draw Down &amp; Recovery</u></b>					
<b>Pump Test Detail ID:</b>		1002508290			
<b>Test Type:</b>		Draw Down			
<b>Test Duration:</b>		40			
<b>Test Level:</b>		51.18000030517578			
<b>Test Level UOM:</b>		ft			
<b><u>Draw Down &amp; Recovery</u></b>					
<b>Pump Test Detail ID:</b>		1002508292			
<b>Test Type:</b>		Draw Down			
<b>Test Duration:</b>		50			
<b>Test Level:</b>		53.150001525878906			
<b>Test Level UOM:</b>		ft			
<b><u>Draw Down &amp; Recovery</u></b>					
<b>Pump Test Detail ID:</b>		1002508293			
<b>Test Type:</b>		Recovery			
<b>Test Duration:</b>		50			
<b>Test Level:</b>		8.529999732971191			
<b>Test Level UOM:</b>		ft			

<b>Map Key</b>	<b>Number of Records</b>	<b>Direction/ Distance (m)</b>	<b>Elev/Diff (m)</b>	<b>Site</b>	<b>DB</b>
----------------	--------------------------	------------------------------------	--------------------------	-------------	-----------

**Draw Down & Recovery**

**Pump Test Detail ID:** 1002508281  
**Test Type:** Recovery  
**Test Duration:** 10  
**Test Level:** 9.539999961853027  
**Test Level UOM:** ft

**Draw Down & Recovery**

**Pump Test Detail ID:** 1002508282  
**Test Type:** Draw Down  
**Test Duration:** 15  
**Test Level:** 40.52000045776367  
**Test Level UOM:** ft

**Draw Down & Recovery**

**Pump Test Detail ID:** 1002508283  
**Test Type:** Recovery  
**Test Duration:** 15  
**Test Level:** 8.529999732971191  
**Test Level UOM:** ft

**Draw Down & Recovery**

**Pump Test Detail ID:** 1002508284  
**Test Type:** Draw Down  
**Test Duration:** 20  
**Test Level:** 44.029998779296875  
**Test Level UOM:** ft

**Draw Down & Recovery**

**Pump Test Detail ID:** 1002508270  
**Test Type:** Draw Down  
**Test Duration:** 1  
**Test Level:** 16.399999618530273  
**Test Level UOM:** ft

**Draw Down & Recovery**

**Pump Test Detail ID:** 1002508294  
**Test Type:** Draw Down  
**Test Duration:** 60  
**Test Level:** 54.459999084472656  
**Test Level UOM:** ft

**Water Details**

**Water ID:** 1002508266  
**Layer:** 3  
**Kind Code:** 8  
**Kind:** Untested  
**Water Found Depth:** 276.0  
**Water Found Depth UOM:** ft

**Water Details**

Map Key	Number of Records	Direction/ Distance (m)	Elev/Diff (m)	Site	DB
---------	-------------------	----------------------------	------------------	------	----

**Water ID:** 1002508264  
**Layer:** 1  
**Kind Code:** 8  
**Kind:** Untested  
**Water Found Depth:** 171.0  
**Water Found Depth UOM:** ft

**Water Details**

**Water ID:** 1002508265  
**Layer:** 2  
**Kind Code:** 8  
**Kind:** Untested  
**Water Found Depth:** 261.0  
**Water Found Depth UOM:** ft

**Hole Diameter**

**Hole ID:** 1002508261  
**Diameter:** 6.125  
**Depth From:** 0.0  
**Depth To:** 280.0  
**Hole Depth UOM:** ft  
**Hole Diameter UOM:** inch

**Links**

<b>Bore Hole ID:</b> 1002415815	<b>Tag No:</b> A082590
<b>Depth M:</b> 85.344	<b>Contractor:</b> 1119
<b>Year Completed:</b> 2009	<b>Path:</b> 7127121811.pdf
<b>Well Completed Dt:</b> 2009/02/25	<b>Latitude:</b> 45.2333533593955
<b>Audit No:</b> Z94611	<b>Longitude:</b> -75.5972249574169

<a href="#">79</a>	1 of 1	N/180.5	102.6 / 2.76	lot 7 con 3 ON	WWIS
--------------------	--------	---------	--------------	-------------------	------

<b>Well ID:</b> 1532927	<b>Flowing (Y/N):</b>
<b>Construction Date:</b>	<b>Flow Rate:</b>
<b>Use 1st:</b> Domestic	<b>Data Entry Status:</b>
<b>Use 2nd:</b>	<b>Data Src:</b> 1
<b>Final Well Status:</b> Water Supply	<b>Date Received:</b> 31-Jul-2002 00:00:00
<b>Water Type:</b>	<b>Selected Flag:</b> TRUE
<b>Casing Material:</b>	<b>Abandonment Rec:</b>
<b>Audit No:</b> 240394	<b>Contractor:</b> 1414
<b>Tag:</b>	<b>Form Version:</b> 1
<b>Constructn Method:</b>	<b>Owner:</b>
<b>Elevation (m):</b>	<b>County:</b> OTTAWA-CARLETON
<b>Elevatn Reliabilty:</b>	<b>Lot:</b> 007
<b>Depth to Bedrock:</b>	<b>Concession:</b> 03
<b>Well Depth:</b>	<b>Concession Name:</b> CON
<b>Overburden/Bedrock:</b>	<b>Easting NAD83:</b>
<b>Pump Rate:</b>	<b>Northing NAD83:</b>
<b>Static Water Level:</b>	<b>Zone:</b>
<b>Clear/Cloudy:</b>	<b>UTM Reliability:</b>
<b>Municipality:</b> OSGOODE TOWNSHIP	
<b>Site Info:</b>	

**PDF URL (Map):** [https://d2khazk8e83rdv.cloudfront.net/moe\\_mapping/downloads/2Water/Wells\\_pdfs/153\1532927.pdf](https://d2khazk8e83rdv.cloudfront.net/moe_mapping/downloads/2Water/Wells_pdfs/153\1532927.pdf)

**Additional Detail(s) (Map)**

<b>Map Key</b>	<b>Number of Records</b>	<b>Direction/ Distance (m)</b>	<b>Elev/Diff (m)</b>	<b>Site</b>	<b>DB</b>
<b>Well Completed Date:</b>		2002/07/12			
<b>Year Completed:</b>		2002			
<b>Depth (m):</b>		37.4904			
<b>Latitude:</b>		45.2426952639598			
<b>Longitude:</b>		-75.5906295611044			
<b>Path:</b>		153\1532927.pdf			

**Bore Hole Information**

<b>Bore Hole ID:</b>	10529674	<b>Elevation:</b>	
<b>DP2BR:</b>		<b>Elevrc:</b>	
<b>Spatial Status:</b>		<b>Zone:</b>	18
<b>Code OB:</b>		<b>East83:</b>	453646.30
<b>Code OB Desc:</b>		<b>North83:</b>	5010081.00
<b>Open Hole:</b>		<b>Org CS:</b>	
<b>Cluster Kind:</b>		<b>UTMRC:</b>	5
<b>Date Completed:</b>	12-Jul-2002 00:00:00	<b>UTMRC Desc:</b>	margin of error : 100 m - 300 m
<b>Remarks:</b>		<b>Location Method:</b>	gis
<b>Loc Method Desc:</b>	from gis		
<b>Elevrc Desc:</b>			
<b>Location Source Date:</b>			
<b>Improvement Location Source:</b>			
<b>Improvement Location Method:</b>			
<b>Source Revision Comment:</b>			
<b>Supplier Comment:</b>			

**Overburden and Bedrock**

**Materials Interval**

<b>Formation ID:</b>	932879665
<b>Layer:</b>	1
<b>Color:</b>	6
<b>General Color:</b>	BROWN
<b>Mat1:</b>	28
<b>Most Common Material:</b>	SAND
<b>Mat2:</b>	11
<b>Mat2 Desc:</b>	GRAVEL
<b>Mat3:</b>	79
<b>Mat3 Desc:</b>	PACKED
<b>Formation Top Depth:</b>	0.0
<b>Formation End Depth:</b>	12.0
<b>Formation End Depth UOM:</b>	ft

**Overburden and Bedrock**

**Materials Interval**

<b>Formation ID:</b>	932879666
<b>Layer:</b>	2
<b>Color:</b>	6
<b>General Color:</b>	BROWN
<b>Mat1:</b>	11
<b>Most Common Material:</b>	GRAVEL
<b>Mat2:</b>	28
<b>Mat2 Desc:</b>	SAND
<b>Mat3:</b>	79
<b>Mat3 Desc:</b>	PACKED
<b>Formation Top Depth:</b>	12.0
<b>Formation End Depth:</b>	20.0
<b>Formation End Depth UOM:</b>	ft

**Overburden and Bedrock**

**Materials Interval**

<b>Map Key</b>	<b>Number of Records</b>	<b>Direction/ Distance (m)</b>	<b>Elev/Diff (m)</b>	<b>Site</b>	<b>DB</b>
<b>Formation ID:</b>		932879667			
<b>Layer:</b>		3			
<b>Color:</b>		2			
<b>General Color:</b>		GREY			
<b>Mat1:</b>		15			
<b>Most Common Material:</b>		LIMESTONE			
<b>Mat2:</b>		26			
<b>Mat2 Desc:</b>		ROCK			
<b>Mat3:</b>		74			
<b>Mat3 Desc:</b>		LAYERED			
<b>Formation Top Depth:</b>		20.0			
<b>Formation End Depth:</b>		123.0			
<b>Formation End Depth UOM:</b>		ft			
<b><u>Annular Space/Abandonment Sealing Record</u></b>					
<b>Plug ID:</b>		933230019			
<b>Layer:</b>		1			
<b>Plug From:</b>		0.0			
<b>Plug To:</b>		29.0			
<b>Plug Depth UOM:</b>		ft			
<b><u>Method of Construction &amp; Well Use</u></b>					
<b>Method Construction ID:</b>		961532927			
<b>Method Construction Code:</b>		4			
<b>Method Construction:</b>		Rotary (Air)			
<b>Other Method Construction:</b>					
<b><u>Pipe Information</u></b>					
<b>Pipe ID:</b>		11078244			
<b>Casing No:</b>		1			
<b>Comment:</b>					
<b>Alt Name:</b>					
<b><u>Construction Record - Casing</u></b>					
<b>Casing ID:</b>		930095845			
<b>Layer:</b>		3			
<b>Material:</b>		4			
<b>Open Hole or Material:</b>		OPEN HOLE			
<b>Depth From:</b>					
<b>Depth To:</b>					
<b>Casing Diameter:</b>		6.0			
<b>Casing Diameter UOM:</b>		inch			
<b>Casing Depth UOM:</b>		ft			
<b><u>Construction Record - Casing</u></b>					
<b>Casing ID:</b>		930095843			
<b>Layer:</b>		1			
<b>Material:</b>		4			
<b>Open Hole or Material:</b>		OPEN HOLE			
<b>Depth From:</b>					
<b>Depth To:</b>					
<b>Casing Diameter:</b>		8.0			
<b>Casing Diameter UOM:</b>		inch			
<b>Casing Depth UOM:</b>		ft			

<b>Map Key</b>	<b>Number of Records</b>	<b>Direction/ Distance (m)</b>	<b>Elev/Diff (m)</b>	<b>Site</b>	<b>DB</b>
<b><u>Construction Record - Casing</u></b>					
<b>Casing ID:</b>		930095844			
<b>Layer:</b>		2			
<b>Material:</b>		1			
<b>Open Hole or Material:</b>		STEEL			
<b>Depth From:</b>					
<b>Depth To:</b>					
<b>Casing Diameter:</b>		6.0			
<b>Casing Diameter UOM:</b>		inch			
<b>Casing Depth UOM:</b>		ft			
<b><u>Results of Well Yield Testing</u></b>					
<b>Pumping Test Method Desc:</b>		PUMP			
<b>Pump Test ID:</b>		991532927			
<b>Pump Set At:</b>					
<b>Static Level:</b>		16.0			
<b>Final Level After Pumping:</b>		123.0			
<b>Recommended Pump Depth:</b>		100.0			
<b>Pumping Rate:</b>		25.0			
<b>Flowing Rate:</b>					
<b>Recommended Pump Rate:</b>		15.0			
<b>Levels UOM:</b>		ft			
<b>Rate UOM:</b>		GPM			
<b>Water State After Test Code:</b>		2			
<b>Water State After Test:</b>		CLOUDY			
<b>Pumping Test Method:</b>		1			
<b>Pumping Duration HR:</b>		1			
<b>Pumping Duration MIN:</b>		0			
<b>Flowing:</b>		No			
<b><u>Draw Down &amp; Recovery</u></b>					
<b>Pump Test Detail ID:</b>		934662631			
<b>Test Type:</b>		Recovery			
<b>Test Duration:</b>		45			
<b>Test Level:</b>		16.0			
<b>Test Level UOM:</b>		ft			
<b><u>Draw Down &amp; Recovery</u></b>					
<b>Pump Test Detail ID:</b>		934118497			
<b>Test Type:</b>		Recovery			
<b>Test Duration:</b>		15			
<b>Test Level:</b>		16.0			
<b>Test Level UOM:</b>		ft			
<b><u>Draw Down &amp; Recovery</u></b>					
<b>Pump Test Detail ID:</b>		934402111			
<b>Test Type:</b>		Recovery			
<b>Test Duration:</b>		30			
<b>Test Level:</b>		16.0			
<b>Test Level UOM:</b>		ft			
<b><u>Draw Down &amp; Recovery</u></b>					
<b>Pump Test Detail ID:</b>		934919515			
<b>Test Type:</b>		Recovery			



Map Key	Number of Records	Direction/ Distance (m)	Elev/Diff (m)	Site	DB
<b>Test Duration:</b>		60			
<b>Test Level:</b>		16.0			
<b>Test Level UOM:</b>		ft			

**Water Details**

**Water ID:** 934022220  
**Layer:** 1  
**Kind Code:** 1  
**Kind:** FRESH  
**Water Found Depth:** 110.0  
**Water Found Depth UOM:** ft

**Links**

<b>Bore Hole ID:</b>	10529674	<b>Tag No:</b>	
<b>Depth M:</b>	37.4904	<b>Contractor:</b>	1414
<b>Year Completed:</b>	2002	<b>Path:</b>	153\1532927.pdf
<b>Well Completed Dt:</b>	2002/07/12	<b>Latitude:</b>	45.2426952639598
<b>Audit No:</b>	240394	<b>Longitude:</b>	-75.5906295611044

<a href="#">80</a>	1 of 2	W/183.2	98.9 / -1.00	6980848 Canada Corporation	PTTW
--------------------	--------	---------	--------------	----------------------------	------

ON

<b>EBR Registry No:</b>	012-5694	<b>Decision Posted:</b>	
<b>Ministry Ref No:</b>	2121-A44L4V	<b>Exception Posted:</b>	
<b>Notice Type:</b>	Instrument Decision	<b>Section:</b>	
<b>Notice Stage:</b>		<b>Act 1:</b>	
<b>Notice Date:</b>	December 22, 2015	<b>Act 2:</b>	
<b>Proposal Date:</b>	November 12, 2015	<b>Site Location Map:</b>	
<b>Year:</b>	2015		
<b>Instrument Type:</b>	(OWRA s. 34) - Permit to Take Water		
<b>Off Instrument Name:</b>			
<b>Posted By:</b>			
<b>Company Name:</b>	6980848 Canada Corporation		
<b>Site Address:</b>			
<b>Location Other:</b>			
<b>Proponent Name:</b>			
<b>Proponent Address:</b>	6598 Pebble Trail Way, Ottawa Ontario, Canada K4P 0B6		
<b>Comment Period:</b>			
<b>URL:</b>			

**Site Location Details:**

Two Stormwater Ponds Address: Lot: Part Lot 7 and 8, Concession: 3, Geographic Township: OSGOODE, Ottawa, City District Office: Ottawa  
GeoReference: Map Datum: NAD83, Zone: 18, Accuracy Estimate: 10 -100 metres eg. Topographic Map, Method: Map, UTM Easting: 453246, UTM Northing: 5009531, UTM Location Description: Stormwater Pond 1, LIO GeoReference: Zone: , UTM Easting: , UTM Northing: , Latitude: 45.2393, Longitude: -75.5988 OSGOODE

<a href="#">80</a>	2 of 2	W/183.2	98.9 / -1.00	Orchard View Manor Inc.	ECA
--------------------	--------	---------	--------------	-------------------------	-----

Ottawa ON K4P 1P6

<b>Approval No:</b>	7837-7HJQ7U	<b>MOE District:</b>	Ottawa
<b>Approval Date:</b>	2008-08-28	<b>City:</b>	
<b>Status:</b>	Approved	<b>Longitude:</b>	-75.5988
<b>Record Type:</b>	ECA	<b>Latitude:</b>	45.2393
<b>Link Source:</b>	IDS	<b>Geometry X:</b>	
<b>SWP Area Name:</b>	South Nation	<b>Geometry Y:</b>	
<b>Approval Type:</b>	ECA-MUNICIPAL AND PRIVATE SEWAGE WORKS		

Map Key	Number of Records	Direction/ Distance (m)	Elev/Diff (m)	Site	DB
<b>Project Type:</b>		MUNICIPAL AND PRIVATE SEWAGE WORKS			
<b>Business Name:</b>		Orchard View Manor Inc.			
<b>Address:</b>					
<b>Full Address:</b>					
<b>Full PDF Link:</b>		<a href="https://www.accessenvironment.ene.gov.on.ca/instruments/8988-7CDUWR-14.pdf">https://www.accessenvironment.ene.gov.on.ca/instruments/8988-7CDUWR-14.pdf</a>			
<b>PDF Site Location:</b>					

<a href="#">81</a>	1 of 1	NNE/183.3	101.9 / 2.00	lot 8 con 4 ON	WWIS
<b>Well ID:</b>	1532452			<b>Flowing (Y/N):</b>	
<b>Construction Date:</b>				<b>Flow Rate:</b>	
<b>Use 1st:</b>	Domestic			<b>Data Entry Status:</b>	
<b>Use 2nd:</b>				<b>Data Src:</b>	1
<b>Final Well Status:</b>	Water Supply			<b>Date Received:</b>	02-Nov-2001 00:00:00
<b>Water Type:</b>				<b>Selected Flag:</b>	TRUE
<b>Casing Material:</b>				<b>Abandonment Rec:</b>	
<b>Audit No:</b>	232403			<b>Contractor:</b>	1414
<b>Tag:</b>				<b>Form Version:</b>	1
<b>Constructn Method:</b>				<b>Owner:</b>	
<b>Elevation (m):</b>				<b>County:</b>	OTTAWA-CARLETON
<b>Elevatn Reliabilty:</b>				<b>Lot:</b>	008
<b>Depth to Bedrock:</b>				<b>Concession:</b>	04
<b>Well Depth:</b>				<b>Concession Name:</b>	CON
<b>Overburden/Bedrock:</b>				<b>Easting NAD83:</b>	
<b>Pump Rate:</b>				<b>Northing NAD83:</b>	
<b>Static Water Level:</b>				<b>Zone:</b>	
<b>Clear/Cloudy:</b>				<b>UTM Reliability:</b>	
<b>Municipality:</b>	OSGOODE TOWNSHIP				
<b>Site Info:</b>					
<b>PDF URL (Map):</b>	<a href="https://d2khazk8e83rdv.cloudfront.net/moe_mapping/downloads/2Water/Wells_pdfs/153\1532452.pdf">https://d2khazk8e83rdv.cloudfront.net/moe_mapping/downloads/2Water/Wells_pdfs/153\1532452.pdf</a>				

**Additional Detail(s) (Map)**

<b>Well Completed Date:</b>	2001/10/26
<b>Year Completed:</b>	2001
<b>Depth (m):</b>	62.484
<b>Latitude:</b>	45.2433237542562
<b>Longitude:</b>	-75.5892000565447
<b>Path:</b>	153\1532452.pdf

**Bore Hole Information**

<b>Bore Hole ID:</b>	10516902	<b>Elevation:</b>	
<b>DP2BR:</b>		<b>Elevrc:</b>	
<b>Spatial Status:</b>		<b>Zone:</b>	18
<b>Code OB:</b>		<b>East83:</b>	453759.00
<b>Code OB Desc:</b>		<b>North83:</b>	5010150.00
<b>Open Hole:</b>		<b>Org CS:</b>	N83
<b>Cluster Kind:</b>		<b>UTMRC:</b>	3
<b>Date Completed:</b>	26-Oct-2001 00:00:00	<b>UTMRC Desc:</b>	margin of error : 10 - 30 m
<b>Remarks:</b>		<b>Location Method:</b>	
<b>Loc Method Desc:</b>			
<b>Elevrc Desc:</b>			
<b>Location Source Date:</b>			
<b>Improvement Location Source:</b>			
<b>Improvement Location Method:</b>			
<b>Source Revision Comment:</b>			
<b>Supplier Comment:</b>			

<b>Map Key</b>	<b>Number of Records</b>	<b>Direction/ Distance (m)</b>	<b>Elev/Diff (m)</b>	<b>Site</b>	<b>DB</b>
<b><u>Overburden and Bedrock Materials Interval</u></b>					
<b>Formation ID:</b>			932832871		
<b>Layer:</b>			3		
<b>Color:</b>			2		
<b>General Color:</b>			GREY		
<b>Mat1:</b>			15		
<b>Most Common Material:</b>			LIMESTONE		
<b>Mat2:</b>			26		
<b>Mat2 Desc:</b>			ROCK		
<b>Mat3:</b>			17		
<b>Mat3 Desc:</b>			SHALE		
<b>Formation Top Depth:</b>			28.0		
<b>Formation End Depth:</b>			140.0		
<b>Formation End Depth UOM:</b>			ft		
<b><u>Overburden and Bedrock Materials Interval</u></b>					
<b>Formation ID:</b>			932832869		
<b>Layer:</b>			1		
<b>Color:</b>			6		
<b>General Color:</b>			BROWN		
<b>Mat1:</b>			34		
<b>Most Common Material:</b>			TILL		
<b>Mat2:</b>			13		
<b>Mat2 Desc:</b>			BOULDERS		
<b>Mat3:</b>			66		
<b>Mat3 Desc:</b>			DENSE		
<b>Formation Top Depth:</b>			0.0		
<b>Formation End Depth:</b>			10.0		
<b>Formation End Depth UOM:</b>			ft		
<b><u>Overburden and Bedrock Materials Interval</u></b>					
<b>Formation ID:</b>			932832872		
<b>Layer:</b>			4		
<b>Color:</b>			2		
<b>General Color:</b>			GREY		
<b>Mat1:</b>			15		
<b>Most Common Material:</b>			LIMESTONE		
<b>Mat2:</b>			18		
<b>Mat2 Desc:</b>			SANDSTONE		
<b>Mat3:</b>			74		
<b>Mat3 Desc:</b>			LAYERED		
<b>Formation Top Depth:</b>			140.0		
<b>Formation End Depth:</b>			205.0		
<b>Formation End Depth UOM:</b>			ft		
<b><u>Overburden and Bedrock Materials Interval</u></b>					
<b>Formation ID:</b>			932832870		
<b>Layer:</b>			2		
<b>Color:</b>			2		
<b>General Color:</b>			GREY		
<b>Mat1:</b>			34		
<b>Most Common Material:</b>			TILL		
<b>Mat2:</b>			11		
<b>Mat2 Desc:</b>			GRAVEL		
<b>Mat3:</b>			13		

<b>Map Key</b>	<b>Number of Records</b>	<b>Direction/ Distance (m)</b>	<b>Elev/Diff (m)</b>	<b>Site</b>	<b>DB</b>
<b>Mat3 Desc:</b>		BOULDERS			
<b>Formation Top Depth:</b>		10.0			
<b>Formation End Depth:</b>		28.0			
<b>Formation End Depth UOM:</b>		ft			
<b><u>Annular Space/Abandonment Sealing Record</u></b>					
<b>Plug ID:</b>		933219891			
<b>Layer:</b>		1			
<b>Plug From:</b>		0.0			
<b>Plug To:</b>		28.0			
<b>Plug Depth UOM:</b>		ft			
<b><u>Method of Construction &amp; Well Use</u></b>					
<b>Method Construction ID:</b>		961532452			
<b>Method Construction Code:</b>		4			
<b>Method Construction:</b>		Rotary (Air)			
<b>Other Method Construction:</b>					
<b><u>Pipe Information</u></b>					
<b>Pipe ID:</b>		11065472			
<b>Casing No:</b>		1			
<b>Comment:</b>					
<b>Alt Name:</b>					
<b><u>Construction Record - Casing</u></b>					
<b>Casing ID:</b>		930094874			
<b>Layer:</b>		2			
<b>Material:</b>		1			
<b>Open Hole or Material:</b>		STEEL			
<b>Depth From:</b>					
<b>Depth To:</b>					
<b>Casing Diameter:</b>		6.0			
<b>Casing Diameter UOM:</b>		inch			
<b>Casing Depth UOM:</b>		ft			
<b><u>Construction Record - Casing</u></b>					
<b>Casing ID:</b>		930094873			
<b>Layer:</b>		1			
<b>Material:</b>		4			
<b>Open Hole or Material:</b>		OPEN HOLE			
<b>Depth From:</b>					
<b>Depth To:</b>					
<b>Casing Diameter:</b>		8.0			
<b>Casing Diameter UOM:</b>		inch			
<b>Casing Depth UOM:</b>		ft			
<b><u>Construction Record - Casing</u></b>					
<b>Casing ID:</b>		930094875			
<b>Layer:</b>		3			
<b>Material:</b>		4			
<b>Open Hole or Material:</b>		OPEN HOLE			
<b>Depth From:</b>					
<b>Depth To:</b>					

<i>Map Key</i>	<i>Number of Records</i>	<i>Direction/ Distance (m)</i>	<i>Elev/Diff (m)</i>	<i>Site</i>	<i>DB</i>
<i>Casing Diameter:</i>		6.0			
<i>Casing Diameter UOM:</i>		inch			
<i>Casing Depth UOM:</i>		ft			
<b><u>Results of Well Yield Testing</u></b>					
<i>Pumping Test Method Desc:</i>		PUMP			
<i>Pump Test ID:</i>		991532452			
<i>Pump Set At:</i>					
<i>Static Level:</i>		25.0			
<i>Final Level After Pumping:</i>		205.0			
<i>Recommended Pump Depth:</i>		150.0			
<i>Pumping Rate:</i>		35.0			
<i>Flowing Rate:</i>					
<i>Recommended Pump Rate:</i>		10.0			
<i>Levels UOM:</i>		ft			
<i>Rate UOM:</i>		GPM			
<i>Water State After Test Code:</i>		2			
<i>Water State After Test:</i>		CLOUDY			
<i>Pumping Test Method:</i>		1			
<i>Pumping Duration HR:</i>		1			
<i>Pumping Duration MIN:</i>		0			
<i>Flowing:</i>		No			
<b><u>Draw Down &amp; Recovery</u></b>					
<i>Pump Test Detail ID:</i>		934401009			
<i>Test Type:</i>		Recovery			
<i>Test Duration:</i>		30			
<i>Test Level:</i>		25.0			
<i>Test Level UOM:</i>		ft			
<b><u>Draw Down &amp; Recovery</u></b>					
<i>Pump Test Detail ID:</i>		934116841			
<i>Test Type:</i>		Recovery			
<i>Test Duration:</i>		15			
<i>Test Level:</i>		25.0			
<i>Test Level UOM:</i>		ft			
<b><u>Draw Down &amp; Recovery</u></b>					
<i>Pump Test Detail ID:</i>		934918417			
<i>Test Type:</i>		Recovery			
<i>Test Duration:</i>		60			
<i>Test Level:</i>		25.0			
<i>Test Level UOM:</i>		ft			
<b><u>Draw Down &amp; Recovery</u></b>					
<i>Pump Test Detail ID:</i>		934660976			
<i>Test Type:</i>		Recovery			
<i>Test Duration:</i>		45			
<i>Test Level:</i>		25.0			
<i>Test Level UOM:</i>		ft			
<b><u>Water Details</u></b>					
<i>Water ID:</i>		934008666			
<i>Layer:</i>		1			
<i>Kind Code:</i>		1			

Map Key	Number of Records	Direction/ Distance (m)	Elev/Diff (m)	Site	DB
<b>Kind:</b>		FRESH			
<b>Water Found Depth:</b>		190.0			
<b>Water Found Depth UOM:</b>		ft			
<b>Links</b>					
<b>Bore Hole ID:</b>	10516902			<b>Tag No:</b>	
<b>Depth M:</b>	62.484			<b>Contractor:</b>	1414
<b>Year Completed:</b>	2001			<b>Path:</b>	153\1532452.pdf
<b>Well Completed Dt:</b>	2001/10/26			<b>Latitude:</b>	45.2433237542562
<b>Audit No:</b>	232403			<b>Longitude:</b>	-75.5892000565447

<a href="#">82</a>	1 of 1	W/184.9	98.9 / -1.00	6980848 Canada Corporation Ottawa, ON Canada ON	PTTW
<b>EBR Registry No:</b>	019-3027			<b>Decision Posted:</b>	March 31, 2021
<b>Ministry Ref No:</b>	3001-BXERTH			<b>Exception Posted:</b>	
<b>Notice Type:</b>	Instrument			<b>Section:</b>	Section 34
<b>Notice Stage:</b>	Decision			<b>Act 1:</b>	Ontario Water Resources Act, R.S.O. 1990
<b>Notice Date:</b>				<b>Act 2:</b>	Ontario Water Resources Act
<b>Proposal Date:</b>	January 26, 2021			<b>Site Location Map:</b>	45.23931,-75.59882
<b>Year:</b>	2021				
<b>Instrument Type:</b>	Permit to take water				
<b>Off Instrument Name:</b>	Permit to Take Water (OWRA s. 34)				
<b>Posted By:</b>	Ministry of the Environment, Conservation and Parks				
<b>Company Name:</b>					
<b>Site Address:</b>	Ottawa, ON Canada				
<b>Location Other:</b>					
<b>Proponent Name:</b>	6980848 Canada Corporation				
<b>Proponent Address:</b>	6980848 Canada Corporation 1705 Old Prescott Road Ottawa, ON K4P 1M8 Canada				
<b>Comment Period:</b>	January 26, 2021 - February 25, 2021 (30 days) Closed				
<b>URL:</b>	https://ero.ontario.ca/notice/019-3027				

**Site Location Details:**

Lots 7 and 8, Concession 3

<a href="#">83</a>	1 of 2	W/187.7	98.9 / -1.00	lot 7 con 3 ON	WWIS
<b>Well ID:</b>	1531032			<b>Flowing (Y/N):</b>	
<b>Construction Date:</b>				<b>Flow Rate:</b>	
<b>Use 1st:</b>	Not Used			<b>Data Entry Status:</b>	
<b>Use 2nd:</b>				<b>Data Src:</b>	1
<b>Final Well Status:</b>	Abandoned-Other			<b>Date Received:</b>	10-Feb-2000 00:00:00
<b>Water Type:</b>				<b>Selected Flag:</b>	TRUE
<b>Casing Material:</b>				<b>Abandonment Rec:</b>	
<b>Audit No:</b>	210603			<b>Contractor:</b>	1119
<b>Tag:</b>				<b>Form Version:</b>	1
<b>Constructn Method:</b>				<b>Owner:</b>	
<b>Elevation (m):</b>				<b>County:</b>	OTTAWA-CARLETON
<b>Elevatn Reliabilty:</b>				<b>Lot:</b>	007
<b>Depth to Bedrock:</b>				<b>Concession:</b>	03
<b>Well Depth:</b>				<b>Concession Name:</b>	CON
<b>Overburden/Bedrock:</b>				<b>Easting NAD83:</b>	
<b>Pump Rate:</b>				<b>Northing NAD83:</b>	
<b>Static Water Level:</b>				<b>Zone:</b>	
<b>Clear/Cloudy:</b>				<b>UTM Reliability:</b>	
<b>Municipality:</b>	OSGOODE TOWNSHIP				
<b>Site Info:</b>					

Map Key	Number of Records	Direction/ Distance (m)	Elev/Diff (m)	Site	DB
---------	-------------------	----------------------------	------------------	------	----

PDF URL (Map): [https://d2khazk8e83rdv.cloudfront.net/moe\\_mapping/downloads/2Water/Wells\\_pdfs/153\1531032.pdf](https://d2khazk8e83rdv.cloudfront.net/moe_mapping/downloads/2Water/Wells_pdfs/153\1531032.pdf)

**Additional Detail(s) (Map)**

Well Completed Date: 1999/12/20  
 Year Completed: 1999  
 Depth (m):  
 Latitude: 45.2393309471255  
 Longitude: -75.5988381634151  
 Path: 153\1531032.pdf

**Bore Hole Information**

Bore Hole ID:	10052566	Elevation:	
DP2BR:		Elevrc:	
Spatial Status:		Zone:	18
Code OB:		East83:	452999.30
Code OB Desc:		North83:	5009712.00
Open Hole:		Org CS:	
Cluster Kind:		UTMRC:	9
Date Completed:	20-Dec-1999 00:00:00	UTMRC Desc:	unknown UTM
Remarks:		Location Method:	lot
Loc Method Desc:	Lot centroid		
Elevrc Desc:			
Location Source Date:			
Improvement Location Source:			
Improvement Location Method:			
Source Revision Comment:			
Supplier Comment:			

**Method of Construction & Well Use**

Method Construction ID: 961531032  
 Method Construction Code: 0  
 Method Construction: Not Known  
 Other Method Construction:

**Pipe Information**

Pipe ID: 10601136  
 Casing No: 1  
 Comment:  
 Alt Name:

**Links**

Bore Hole ID:	10052566	Tag No:	
Depth M:		Contractor:	1119
Year Completed:	1999	Path:	153\1531032.pdf
Well Completed Dt:	1999/12/20	Latitude:	45.2393309471255
Audit No:	210603	Longitude:	-75.5988381634151

<a href="#">83</a>	2 of 2	W/187.7	98.9 / -1.00	lot 7 con 3 ON	WWIS
Well ID:	1531033	Flowing (Y/N):			
Construction Date:		Flow Rate:			
Use 1st:	Domestic	Data Entry Status:			
Use 2nd:		Data Src:	1		

Map Key	Number of Records	Direction/ Distance (m)	Elev/Diff (m)	Site	DB
<b>Final Well Status:</b>	Water Supply			<b>Date Received:</b>	10-Feb-2000 00:00:00
<b>Water Type:</b>				<b>Selected Flag:</b>	TRUE
<b>Casing Material:</b>				<b>Abandonment Rec:</b>	
<b>Audit No:</b>	210535			<b>Contractor:</b>	1119
<b>Tag:</b>				<b>Form Version:</b>	1
<b>Constructn Method:</b>				<b>Owner:</b>	
<b>Elevation (m):</b>				<b>County:</b>	OTTAWA-CARLETON
<b>Elevatn Reliabilty:</b>				<b>Lot:</b>	007
<b>Depth to Bedrock:</b>				<b>Concession:</b>	03
<b>Well Depth:</b>				<b>Concession Name:</b>	CON
<b>Overburden/Bedrock:</b>				<b>Easting NAD83:</b>	
<b>Pump Rate:</b>				<b>Northing NAD83:</b>	
<b>Static Water Level:</b>				<b>Zone:</b>	
<b>Clear/Cloudy:</b>				<b>UTM Reliability:</b>	
<b>Municipality:</b>		OSGOODE TOWNSHIP			
<b>Site Info:</b>					

**PDF URL (Map):** [https://d2khazk8e83rdv.cloudfront.net/moe\\_mapping/downloads/2Water/Wells\\_pdfs/153\1531033.pdf](https://d2khazk8e83rdv.cloudfront.net/moe_mapping/downloads/2Water/Wells_pdfs/153\1531033.pdf)

**Additional Detail(s) (Map)**

**Well Completed Date:** 1999/12/17  
**Year Completed:** 1999  
**Depth (m):** 60.96  
**Latitude:** 45.2393309471255  
**Longitude:** -75.5988381634151  
**Path:** 153\1531033.pdf

**Bore Hole Information**

<b>Bore Hole ID:</b>	10052567	<b>Elevation:</b>	
<b>DP2BR:</b>		<b>Elevrc:</b>	
<b>Spatial Status:</b>		<b>Zone:</b>	18
<b>Code OB:</b>		<b>East83:</b>	452999.30
<b>Code OB Desc:</b>		<b>North83:</b>	5009712.00
<b>Open Hole:</b>		<b>Org CS:</b>	
<b>Cluster Kind:</b>		<b>UTMRC:</b>	9
<b>Date Completed:</b>	17-Dec-1999 00:00:00	<b>UTMRC Desc:</b>	unknown UTM
<b>Remarks:</b>		<b>Location Method:</b>	lot
<b>Loc Method Desc:</b>	Lot centroid		
<b>Elevrc Desc:</b>			
<b>Location Source Date:</b>			
<b>Improvement Location Source:</b>			
<b>Improvement Location Method:</b>			
<b>Source Revision Comment:</b>			
<b>Supplier Comment:</b>			

**Overburden and Bedrock**

**Materials Interval**

**Formation ID:** 931077294  
**Layer:** 2  
**Color:** 2  
**General Color:** GREY  
**Mat1:** 15  
**Most Common Material:** LIMESTONE  
**Mat2:**  
**Mat2 Desc:**  
**Mat3:**  
**Mat3 Desc:**  
**Formation Top Depth:** 20.0  
**Formation End Depth:** 184.0  
**Formation End Depth UOM:** ft



<b>Map Key</b>	<b>Number of Records</b>	<b>Direction/ Distance (m)</b>	<b>Elev/Diff (m)</b>	<b>Site</b>	<b>DB</b>
<b><u>Overburden and Bedrock Materials Interval</u></b>					
<b>Formation ID:</b>		931077293			
<b>Layer:</b>		1			
<b>Color:</b>					
<b>General Color:</b>					
<b>Mat1:</b>		28			
<b>Most Common Material:</b>		SAND			
<b>Mat2:</b>		13			
<b>Mat2 Desc:</b>		BOULDERS			
<b>Mat3:</b>					
<b>Mat3 Desc:</b>					
<b>Formation Top Depth:</b>		0.0			
<b>Formation End Depth:</b>		20.0			
<b>Formation End Depth UOM:</b>		ft			
<b><u>Overburden and Bedrock Materials Interval</u></b>					
<b>Formation ID:</b>		931077295			
<b>Layer:</b>		3			
<b>Color:</b>		2			
<b>General Color:</b>		GREY			
<b>Mat1:</b>		18			
<b>Most Common Material:</b>		SANDSTONE			
<b>Mat2:</b>					
<b>Mat2 Desc:</b>					
<b>Mat3:</b>					
<b>Mat3 Desc:</b>					
<b>Formation Top Depth:</b>		184.0			
<b>Formation End Depth:</b>		200.0			
<b>Formation End Depth UOM:</b>		ft			
<b><u>Annular Space/Abandonment Sealing Record</u></b>					
<b>Plug ID:</b>		933116210			
<b>Layer:</b>		1			
<b>Plug From:</b>		2.0			
<b>Plug To:</b>		80.0			
<b>Plug Depth UOM:</b>		ft			
<b><u>Method of Construction &amp; Well Use</u></b>					
<b>Method Construction ID:</b>		961531033			
<b>Method Construction Code:</b>		5			
<b>Method Construction:</b>		Air Percussion			
<b>Other Method Construction:</b>					
<b><u>Pipe Information</u></b>					
<b>Pipe ID:</b>		10601137			
<b>Casing No:</b>		1			
<b>Comment:</b>					
<b>Alt Name:</b>					
<b><u>Construction Record - Casing</u></b>					

<b>Map Key</b>	<b>Number of Records</b>	<b>Direction/ Distance (m)</b>	<b>Elev/Diff (m)</b>	<b>Site</b>	<b>DB</b>
<b>Casing ID:</b>		930091841			
<b>Layer:</b>		1			
<b>Material:</b>		4			
<b>Open Hole or Material:</b>		OPEN HOLE			
<b>Depth From:</b>					
<b>Depth To:</b>		78.0			
<b>Casing Diameter:</b>		8.0			
<b>Casing Diameter UOM:</b>		inch			
<b>Casing Depth UOM:</b>		ft			
<b><u>Construction Record - Casing</u></b>					
<b>Casing ID:</b>		930091843			
<b>Layer:</b>		3			
<b>Material:</b>		4			
<b>Open Hole or Material:</b>		OPEN HOLE			
<b>Depth From:</b>					
<b>Depth To:</b>		200.0			
<b>Casing Diameter:</b>		6.0			
<b>Casing Diameter UOM:</b>		inch			
<b>Casing Depth UOM:</b>		ft			
<b><u>Construction Record - Casing</u></b>					
<b>Casing ID:</b>		930091842			
<b>Layer:</b>		2			
<b>Material:</b>		1			
<b>Open Hole or Material:</b>		STEEL			
<b>Depth From:</b>					
<b>Depth To:</b>		80.0			
<b>Casing Diameter:</b>		6.0			
<b>Casing Diameter UOM:</b>		inch			
<b>Casing Depth UOM:</b>		ft			
<b><u>Results of Well Yield Testing</u></b>					
<b>Pumping Test Method Desc:</b>		PUMP			
<b>Pump Test ID:</b>		991531033			
<b>Pump Set At:</b>					
<b>Static Level:</b>		18.0			
<b>Final Level After Pumping:</b>		80.0			
<b>Recommended Pump Depth:</b>		80.0			
<b>Pumping Rate:</b>		30.0			
<b>Flowing Rate:</b>					
<b>Recommended Pump Rate:</b>		30.0			
<b>Levels UOM:</b>		ft			
<b>Rate UOM:</b>		GPM			
<b>Water State After Test Code:</b>		2			
<b>Water State After Test:</b>		CLOUDY			
<b>Pumping Test Method:</b>		1			
<b>Pumping Duration HR:</b>		1			
<b>Pumping Duration MIN:</b>					
<b>Flowing:</b>		No			
<b><u>Draw Down &amp; Recovery</u></b>					
<b>Pump Test Detail ID:</b>		934395459			
<b>Test Type:</b>		Recovery			
<b>Test Duration:</b>		30			
<b>Test Level:</b>		18.0			
<b>Test Level UOM:</b>		ft			

Map Key	Number of Records	Direction/ Distance (m)	Elev/Diff (m)	Site	DB
---------	-------------------	----------------------------	------------------	------	----

Draw Down & Recovery

Pump Test Detail ID: 934120604  
 Test Type: Recovery  
 Test Duration: 15  
 Test Level: 18.0  
 Test Level UOM: ft

Draw Down & Recovery

Pump Test Detail ID: 934664741  
 Test Type: Recovery  
 Test Duration: 45  
 Test Level: 18.0  
 Test Level UOM: ft

Draw Down & Recovery

Pump Test Detail ID: 934913287  
 Test Type: Recovery  
 Test Duration: 60  
 Test Level: 18.0  
 Test Level UOM: ft

Water Details

Water ID: 933491373  
 Layer: 2  
 Kind Code: 5  
 Kind: Not stated  
 Water Found Depth: 192.0  
 Water Found Depth UOM: ft

Water Details

Water ID: 933491372  
 Layer: 1  
 Kind Code: 5  
 Kind: Not stated  
 Water Found Depth: 109.0  
 Water Found Depth UOM: ft

Links

Bore Hole ID:	10052567	Tag No:	
Depth M:	60.96	Contractor:	1119
Year Completed:	1999	Path:	153\1531033.pdf
Well Completed Dt:	1999/12/17	Latitude:	45.2393309471255
Audit No:	210535	Longitude:	-75.5988381634151

<a href="#">84</a>	1 of 40	W/187.9	98.9 / -1.00	lot 7 con 3 ON	WWIS
--------------------	---------	---------	--------------	-------------------	------

Well ID:	1530130	Flowing (Y/N):	
Construction Date:		Flow Rate:	
Use 1st:	Domestic	Data Entry Status:	
Use 2nd:		Data Src:	1
Final Well Status:	Water Supply	Date Received:	14-Aug-1998 00:00:00
Water Type:		Selected Flag:	TRUE
Casing Material:		Abandonment Rec:	
Audit No:	194672	Contractor:	1558

Map Key	Number of Records	Direction/ Distance (m)	Elev/Diff (m)	Site	DB
Tag:				Form Version:	1
Constructn Method:				Owner:	
Elevation (m):				County:	OTTAWA-CARLETON
Elevatn Reliabilty:				Lot:	007
Depth to Bedrock:				Concession:	03
Well Depth:				Concession Name:	CON
Overburden/Bedrock:				Easting NAD83:	
Pump Rate:				Northing NAD83:	
Static Water Level:				Zone:	
Clear/Cloudy:				UTM Reliability:	
Municipality:		OSGOODE TOWNSHIP			
Site Info:					

PDF URL (Map): [https://d2khazk8e83rdv.cloudfront.net/moe\\_mapping/downloads/2Water/Wells\\_pdfs/153\1530130.pdf](https://d2khazk8e83rdv.cloudfront.net/moe_mapping/downloads/2Water/Wells_pdfs/153\1530130.pdf)

**Additional Detail(s) (Map)**

Well Completed Date: 1998/07/07  
Year Completed: 1998  
Depth (m): 86.868  
Latitude: 45.2393309137245  
Longitude: -75.5988445335896  
Path: 153\1530130.pdf

**Bore Hole Information**

Bore Hole ID:	10051665	Elevation:	
DP2BR:		Elevrc:	
Spatial Status:		Zone:	18
Code OB:		East83:	452998.80
Code OB Desc:		North83:	5009712.00
Open Hole:		Org CS:	
Cluster Kind:		UTMRC:	9
Date Completed:	07-Jul-1998 00:00:00	UTMRC Desc:	unknown UTM
Remarks:		Location Method:	lot
Loc Method Desc:	Lot centroid		
Elevrc Desc:			
Location Source Date:			
Improvement Location Source:			
Improvement Location Method:			
Source Revision Comment:			
Supplier Comment:			

**Overburden and Bedrock  
Materials Interval**

Formation ID: 931074605  
Layer: 3  
Color: 1  
General Color: WHITE  
Mat1: 18  
Most Common Material: SANDSTONE  
Mat2: 73  
Mat2 Desc: HARD  
Mat3: 90  
Mat3 Desc: VERY  
Formation Top Depth: 143.0  
Formation End Depth: 285.0  
Formation End Depth UOM: ft

**Overburden and Bedrock  
Materials Interval**

<b>Map Key</b>	<b>Number of Records</b>	<b>Direction/ Distance (m)</b>	<b>Elev/Diff (m)</b>	<b>Site</b>	<b>DB</b>
<b>Formation ID:</b>		931074604			
<b>Layer:</b>		2			
<b>Color:</b>		2			
<b>General Color:</b>		GREY			
<b>Mat1:</b>		15			
<b>Most Common Material:</b>		LIMESTONE			
<b>Mat2:</b>		78			
<b>Mat2 Desc:</b>		MEDIUM-GRAINED			
<b>Mat3:</b>		73			
<b>Mat3 Desc:</b>		HARD			
<b>Formation Top Depth:</b>		6.0			
<b>Formation End Depth:</b>		143.0			
<b>Formation End Depth UOM:</b>		ft			
<b><u>Overburden and Bedrock</u></b>					
<b><u>Materials Interval</u></b>					
<b>Formation ID:</b>		931074603			
<b>Layer:</b>		1			
<b>Color:</b>		6			
<b>General Color:</b>		BROWN			
<b>Mat1:</b>		28			
<b>Most Common Material:</b>		SAND			
<b>Mat2:</b>		12			
<b>Mat2 Desc:</b>		STONES			
<b>Mat3:</b>		68			
<b>Mat3 Desc:</b>		DRY			
<b>Formation Top Depth:</b>		0.0			
<b>Formation End Depth:</b>		6.0			
<b>Formation End Depth UOM:</b>		ft			
<b><u>Annular Space/Abandonment</u></b>					
<b><u>Sealing Record</u></b>					
<b>Plug ID:</b>		933115257			
<b>Layer:</b>		2			
<b>Plug From:</b>		10.0			
<b>Plug To:</b>		4.0			
<b>Plug Depth UOM:</b>		ft			
<b><u>Annular Space/Abandonment</u></b>					
<b><u>Sealing Record</u></b>					
<b>Plug ID:</b>		933115258			
<b>Layer:</b>		3			
<b>Plug From:</b>		4.0			
<b>Plug To:</b>		0.0			
<b>Plug Depth UOM:</b>		ft			
<b><u>Annular Space/Abandonment</u></b>					
<b><u>Sealing Record</u></b>					
<b>Plug ID:</b>		933115256			
<b>Layer:</b>		1			
<b>Plug From:</b>		21.0			
<b>Plug To:</b>		10.0			
<b>Plug Depth UOM:</b>		ft			
<b><u>Method of Construction &amp; Well</u></b>					
<b><u>Use</u></b>					

<i>Map Key</i>	<i>Number of Records</i>	<i>Direction/ Distance (m)</i>	<i>Elev/Diff (m)</i>	<i>Site</i>	<i>DB</i>
<i>Method Construction ID:</i>		961530130			
<i>Method Construction Code:</i>		5			
<i>Method Construction:</i>		Air Percussion			
<i>Other Method Construction:</i>					
<b><u>Pipe Information</u></b>					
<i>Pipe ID:</i>		10600235			
<i>Casing No:</i>		1			
<i>Comment:</i>					
<i>Alt Name:</i>					
<b><u>Construction Record - Casing</u></b>					
<i>Casing ID:</i>		930090029			
<i>Layer:</i>		1			
<i>Material:</i>		1			
<i>Open Hole or Material:</i>		STEEL			
<i>Depth From:</i>					
<i>Depth To:</i>		23.0			
<i>Casing Diameter:</i>		6.0			
<i>Casing Diameter UOM:</i>		inch			
<i>Casing Depth UOM:</i>		ft			
<b><u>Construction Record - Casing</u></b>					
<i>Casing ID:</i>		930090030			
<i>Layer:</i>		2			
<i>Material:</i>		4			
<i>Open Hole or Material:</i>		OPEN HOLE			
<i>Depth From:</i>					
<i>Depth To:</i>		175.0			
<i>Casing Diameter:</i>		6.0			
<i>Casing Diameter UOM:</i>		inch			
<i>Casing Depth UOM:</i>		ft			
<b><u>Construction Record - Casing</u></b>					
<i>Casing ID:</i>		930090031			
<i>Layer:</i>		3			
<i>Material:</i>		4			
<i>Open Hole or Material:</i>		OPEN HOLE			
<i>Depth From:</i>					
<i>Depth To:</i>		285.0			
<i>Casing Diameter:</i>		5.0			
<i>Casing Diameter UOM:</i>		inch			
<i>Casing Depth UOM:</i>		ft			
<b><u>Results of Well Yield Testing</u></b>					
<i>Pumping Test Method Desc:</i>		PUMP			
<i>Pump Test ID:</i>		991530130			
<i>Pump Set At:</i>					
<i>Static Level:</i>		20.0			
<i>Final Level After Pumping:</i>		185.0			
<i>Recommended Pump Depth:</i>		225.0			
<i>Pumping Rate:</i>		6.0			
<i>Flowing Rate:</i>					
<i>Recommended Pump Rate:</i>		5.0			
<i>Levels UOM:</i>		ft			
<i>Rate UOM:</i>		GPM			
<i>Water State After Test Code:</i>		2			

Map Key	Number of Records	Direction/ Distance (m)	Elev/Diff (m)	Site	DB
<b>Water State After Test:</b>		CLOUDY			
<b>Pumping Test Method:</b>		1			
<b>Pumping Duration HR:</b>		1			
<b>Pumping Duration MIN:</b>		0			
<b>Flowing:</b>		No			
<b><u>Draw Down &amp; Recovery</u></b>					
<b>Pump Test Detail ID:</b>		934392733			
<b>Test Type:</b>					
<b>Test Duration:</b>		30			
<b>Test Level:</b>		250.0			
<b>Test Level UOM:</b>		ft			
<b><u>Draw Down &amp; Recovery</u></b>					
<b>Pump Test Detail ID:</b>		934910430			
<b>Test Type:</b>					
<b>Test Duration:</b>		60			
<b>Test Level:</b>		185.0			
<b>Test Level UOM:</b>		ft			
<b><u>Draw Down &amp; Recovery</u></b>					
<b>Pump Test Detail ID:</b>		934117753			
<b>Test Type:</b>					
<b>Test Duration:</b>		15			
<b>Test Level:</b>		280.0			
<b>Test Level UOM:</b>		ft			
<b><u>Draw Down &amp; Recovery</u></b>					
<b>Pump Test Detail ID:</b>		934661888			
<b>Test Type:</b>					
<b>Test Duration:</b>		45			
<b>Test Level:</b>		200.0			
<b>Test Level UOM:</b>		ft			
<b><u>Water Details</u></b>					
<b>Water ID:</b>		933490182			
<b>Layer:</b>		1			
<b>Kind Code:</b>		5			
<b>Kind:</b>		Not stated			
<b>Water Found Depth:</b>		277.0			
<b>Water Found Depth UOM:</b>		ft			
<b><u>Links</u></b>					
<b>Bore Hole ID:</b>		10051665		<b>Tag No:</b>	
<b>Depth M:</b>		86.868		<b>Contractor:</b> 1558	
<b>Year Completed:</b>		1998		<b>Path:</b> 153\1530130.pdf	
<b>Well Completed Dt:</b>		1998/07/07		<b>Latitude:</b> 45.2393309137245	
<b>Audit No:</b>		194672		<b>Longitude:</b> -75.5988445335896	
<b>84</b>	<b>2 of 40</b>	<b>W/187.9</b>	<b>98.9 / -1.00</b>	<b>lot 7 con 3 ON</b>	<b>WWIS</b>
<b>Well ID:</b>		1530281		<b>Flowing (Y/N):</b>	
<b>Construction Date:</b>				<b>Flow Rate:</b>	

Map Key	Number of Records	Direction/ Distance (m)	Elev/Diff (m)	Site	DB
<b>Use 1st:</b>	Domestic			<b>Data Entry Status:</b>	
<b>Use 2nd:</b>				<b>Data Src:</b>	1
<b>Final Well Status:</b>	Water Supply			<b>Date Received:</b>	24-Nov-1998 00:00:00
<b>Water Type:</b>				<b>Selected Flag:</b>	TRUE
<b>Casing Material:</b>				<b>Abandonment Rec:</b>	
<b>Audit No:</b>	183793			<b>Contractor:</b>	2348
<b>Tag:</b>				<b>Form Version:</b>	1
<b>Constructn Method:</b>				<b>Owner:</b>	
<b>Elevation (m):</b>				<b>County:</b>	OTTAWA-CARLETON
<b>Elevatn Reliability:</b>				<b>Lot:</b>	007
<b>Depth to Bedrock:</b>				<b>Concession:</b>	03
<b>Well Depth:</b>				<b>Concession Name:</b>	CON
<b>Overburden/Bedrock:</b>				<b>Easting NAD83:</b>	
<b>Pump Rate:</b>				<b>Northing NAD83:</b>	
<b>Static Water Level:</b>				<b>Zone:</b>	
<b>Clear/Cloudy:</b>				<b>UTM Reliability:</b>	
<b>Municipality:</b>	OSGOODE TOWNSHIP				
<b>Site Info:</b>					
<b>PDF URL (Map):</b>	<a href="https://d2khazk8e83rdv.cloudfront.net/moe_mapping/downloads/2Water/Wells_pdfs/153\1530281.pdf">https://d2khazk8e83rdv.cloudfront.net/moe_mapping/downloads/2Water/Wells_pdfs/153\1530281.pdf</a>				

**Additional Detail(s) (Map)**

**Well Completed Date:** 1998/11/20  
**Year Completed:** 1998  
**Depth (m):** 30.48  
**Latitude:** 45.2393309137245  
**Longitude:** -75.5988445335896  
**Path:** 153\1530281.pdf

**Bore Hole Information**

<b>Bore Hole ID:</b>	10051816	<b>Elevation:</b>	
<b>DP2BR:</b>		<b>Elevrc:</b>	
<b>Spatial Status:</b>		<b>Zone:</b>	18
<b>Code OB:</b>		<b>East83:</b>	452998.80
<b>Code OB Desc:</b>		<b>North83:</b>	5009712.00
<b>Open Hole:</b>		<b>Org CS:</b>	
<b>Cluster Kind:</b>		<b>UTMRC:</b>	9
<b>Date Completed:</b>	20-Nov-1998 00:00:00	<b>UTMRC Desc:</b>	unknown UTM
<b>Remarks:</b>		<b>Location Method:</b>	lot
<b>Loc Method Desc:</b>	Lot centroid		
<b>Elevrc Desc:</b>			
<b>Location Source Date:</b>			
<b>Improvement Location Source:</b>			
<b>Improvement Location Method:</b>			
<b>Source Revision Comment:</b>			
<b>Supplier Comment:</b>			

**Overburden and Bedrock  
Materials Interval**

**Formation ID:** 931075050  
**Layer:** 1  
**Color:**  
**General Color:**  
**Mat1:** 14  
**Most Common Material:** HARDPAN  
**Mat2:**  
**Mat2 Desc:**  
**Mat3:**  
**Mat3 Desc:**  
**Formation Top Depth:** 0.0



<b>Map Key</b>	<b>Number of Records</b>	<b>Direction/ Distance (m)</b>	<b>Elev/Diff (m)</b>	<b>Site</b>	<b>DB</b>
<b>Formation End Depth:</b>		7.0			
<b>Formation End Depth UOM:</b>		ft			
<b><u>Overburden and Bedrock Materials Interval</u></b>					
<b>Formation ID:</b>		931075051			
<b>Layer:</b>		2			
<b>Color:</b>					
<b>General Color:</b>					
<b>Mat1:</b>		15			
<b>Most Common Material:</b>		LIMESTONE			
<b>Mat2:</b>					
<b>Mat2 Desc:</b>					
<b>Mat3:</b>					
<b>Mat3 Desc:</b>					
<b>Formation Top Depth:</b>		7.0			
<b>Formation End Depth:</b>		100.0			
<b>Formation End Depth UOM:</b>		ft			
<b><u>Annular Space/Abandonment Sealing Record</u></b>					
<b>Plug ID:</b>		933115412			
<b>Layer:</b>		1			
<b>Plug From:</b>		5.0			
<b>Plug To:</b>		0.0			
<b>Plug Depth UOM:</b>		ft			
<b><u>Method of Construction &amp; Well Use</u></b>					
<b>Method Construction ID:</b>		961530281			
<b>Method Construction Code:</b>		4			
<b>Method Construction:</b>		Rotary (Air)			
<b>Other Method Construction:</b>					
<b><u>Pipe Information</u></b>					
<b>Pipe ID:</b>		10600386			
<b>Casing No:</b>		1			
<b>Comment:</b>					
<b>Alt Name:</b>					
<b><u>Construction Record - Casing</u></b>					
<b>Casing ID:</b>		930090291			
<b>Layer:</b>		1			
<b>Material:</b>		1			
<b>Open Hole or Material:</b>		STEEL			
<b>Depth From:</b>					
<b>Depth To:</b>		40.0			
<b>Casing Diameter:</b>		6.0			
<b>Casing Diameter UOM:</b>		inch			
<b>Casing Depth UOM:</b>		ft			
<b><u>Construction Record - Casing</u></b>					
<b>Casing ID:</b>		930090292			
<b>Layer:</b>		2			
<b>Material:</b>		4			

<b>Map Key</b>	<b>Number of Records</b>	<b>Direction/ Distance (m)</b>	<b>Elev/Diff (m)</b>	<b>Site</b>	<b>DB</b>
<b>Open Hole or Material:</b>		OPEN HOLE			
<b>Depth From:</b>					
<b>Depth To:</b>		100.0			
<b>Casing Diameter:</b>		6.0			
<b>Casing Diameter UOM:</b>		inch			
<b>Casing Depth UOM:</b>		ft			
<b><u>Results of Well Yield Testing</u></b>					
<b>Pumping Test Method Desc:</b>		BAILER			
<b>Pump Test ID:</b>		991530281			
<b>Pump Set At:</b>					
<b>Static Level:</b>		20.0			
<b>Final Level After Pumping:</b>		90.0			
<b>Recommended Pump Depth:</b>		90.0			
<b>Pumping Rate:</b>		8.0			
<b>Flowing Rate:</b>					
<b>Recommended Pump Rate:</b>		7.0			
<b>Levels UOM:</b>		ft			
<b>Rate UOM:</b>		GPM			
<b>Water State After Test Code:</b>					
<b>Water State After Test:</b>					
<b>Pumping Test Method:</b>		2			
<b>Pumping Duration HR:</b>		1			
<b>Pumping Duration MIN:</b>		0			
<b>Flowing:</b>		No			
<b><u>Draw Down &amp; Recovery</u></b>					
<b>Pump Test Detail ID:</b>		934910971			
<b>Test Type:</b>					
<b>Test Duration:</b>		60			
<b>Test Level:</b>		90.0			
<b>Test Level UOM:</b>		ft			
<b><u>Draw Down &amp; Recovery</u></b>					
<b>Pump Test Detail ID:</b>		934117870			
<b>Test Type:</b>					
<b>Test Duration:</b>		15			
<b>Test Level:</b>		90.0			
<b>Test Level UOM:</b>		ft			
<b><u>Draw Down &amp; Recovery</u></b>					
<b>Pump Test Detail ID:</b>		934662425			
<b>Test Type:</b>					
<b>Test Duration:</b>		45			
<b>Test Level:</b>		90.0			
<b>Test Level UOM:</b>		ft			
<b><u>Draw Down &amp; Recovery</u></b>					
<b>Pump Test Detail ID:</b>		934392854			
<b>Test Type:</b>					
<b>Test Duration:</b>		30			
<b>Test Level:</b>		90.0			
<b>Test Level UOM:</b>		ft			
<b><u>Water Details</u></b>					

Map Key	Number of Records	Direction/ Distance (m)	Elev/Diff (m)	Site	DB
<b>Water ID:</b>		933490348			
<b>Layer:</b>		1			
<b>Kind Code:</b>		1			
<b>Kind:</b>		FRESH			
<b>Water Found Depth:</b>		95.0			
<b>Water Found Depth UOM:</b>		ft			

**Links**

<b>Bore Hole ID:</b>	10051816	<b>Tag No:</b>	
<b>Depth M:</b>	30.48	<b>Contractor:</b>	2348
<b>Year Completed:</b>	1998	<b>Path:</b>	153\1530281.pdf
<b>Well Completed Dt:</b>	1998/11/20	<b>Latitude:</b>	45.2393309137245
<b>Audit No:</b>	183793	<b>Longitude:</b>	-75.5988445335896

[84](#)      3 of 40      **W/187.9**      **98.9 / -1.00**      **lot 7 con 3 ON**      **WWIS**

<b>Well ID:</b>	1530356	<b>Flowing (Y/N):</b>	
<b>Construction Date:</b>		<b>Flow Rate:</b>	
<b>Use 1st:</b>	Livestock	<b>Data Entry Status:</b>	
<b>Use 2nd:</b>		<b>Data Src:</b>	1
<b>Final Well Status:</b>	Observation Wells	<b>Date Received:</b>	08-Dec-1998 00:00:00
<b>Water Type:</b>		<b>Selected Flag:</b>	TRUE
<b>Casing Material:</b>		<b>Abandonment Rec:</b>	
<b>Audit No:</b>	194772	<b>Contractor:</b>	1558
<b>Tag:</b>		<b>Form Version:</b>	1
<b>Constructn Method:</b>		<b>Owner:</b>	
<b>Elevation (m):</b>		<b>County:</b>	OTTAWA-CARLETON
<b>Elevatn Reliability:</b>		<b>Lot:</b>	007
<b>Depth to Bedrock:</b>		<b>Concession:</b>	03
<b>Well Depth:</b>		<b>Concession Name:</b>	CON
<b>Overburden/Bedrock:</b>		<b>Easting NAD83:</b>	
<b>Pump Rate:</b>		<b>Northing NAD83:</b>	
<b>Static Water Level:</b>		<b>Zone:</b>	
<b>Clear/Cloudy:</b>		<b>UTM Reliability:</b>	
<b>Municipality:</b>	OSGOODE TOWNSHIP		
<b>Site Info:</b>			

**PDF URL (Map):** [https://d2khazk8e83rdv.cloudfront.net/moe\\_mapping/downloads/2Water/Wells\\_pdfs/153\1530356.pdf](https://d2khazk8e83rdv.cloudfront.net/moe_mapping/downloads/2Water/Wells_pdfs/153\1530356.pdf)

**Additional Detail(s) (Map)**

<b>Well Completed Date:</b>	1998/10/20
<b>Year Completed:</b>	1998
<b>Depth (m):</b>	71.628
<b>Latitude:</b>	45.2393309137245
<b>Longitude:</b>	-75.5988445335896
<b>Path:</b>	153\1530356.pdf

**Bore Hole Information**

<b>Bore Hole ID:</b>	10051891	<b>Elevation:</b>	
<b>DP2BR:</b>		<b>Elevrc:</b>	
<b>Spatial Status:</b>		<b>Zone:</b>	18
<b>Code OB:</b>		<b>East83:</b>	452998.80
<b>Code OB Desc:</b>		<b>North83:</b>	5009712.00
<b>Open Hole:</b>		<b>Org CS:</b>	
<b>Cluster Kind:</b>		<b>UTMRC:</b>	9
<b>Date Completed:</b>	20-Oct-1998 00:00:00	<b>UTMRC Desc:</b>	unknown UTM
<b>Remarks:</b>		<b>Location Method:</b>	lot
<b>Loc Method Desc:</b>	Lot centroid		

Map Key	Number of Records	Direction/ Distance (m)	Elev/Diff (m)	Site	DB
<b>Elevrc Desc:</b>					
<b>Location Source Date:</b>					
<b>Improvement Location Source:</b>					
<b>Improvement Location Method:</b>					
<b>Source Revision Comment:</b>					
<b>Supplier Comment:</b>					
<b><u>Overburden and Bedrock</u></b>					
<b><u>Materials Interval</u></b>					
<b>Formation ID:</b>		931075243			
<b>Layer:</b>		1			
<b>Color:</b>		6			
<b>General Color:</b>		BROWN			
<b>Mat1:</b>		28			
<b>Most Common Material:</b>		SAND			
<b>Mat2:</b>					
<b>Mat2 Desc:</b>					
<b>Mat3:</b>					
<b>Mat3 Desc:</b>					
<b>Formation Top Depth:</b>		0.0			
<b>Formation End Depth:</b>		8.0			
<b>Formation End Depth UOM:</b>		ft			
<b><u>Overburden and Bedrock</u></b>					
<b><u>Materials Interval</u></b>					
<b>Formation ID:</b>		931075245			
<b>Layer:</b>		3			
<b>Color:</b>		2			
<b>General Color:</b>		GREY			
<b>Mat1:</b>		15			
<b>Most Common Material:</b>		LIMESTONE			
<b>Mat2:</b>		73			
<b>Mat2 Desc:</b>		HARD			
<b>Mat3:</b>					
<b>Mat3 Desc:</b>					
<b>Formation Top Depth:</b>		19.0			
<b>Formation End Depth:</b>		135.0			
<b>Formation End Depth UOM:</b>		ft			
<b><u>Overburden and Bedrock</u></b>					
<b><u>Materials Interval</u></b>					
<b>Formation ID:</b>		931075244			
<b>Layer:</b>		2			
<b>Color:</b>		2			
<b>General Color:</b>		GREY			
<b>Mat1:</b>		28			
<b>Most Common Material:</b>		SAND			
<b>Mat2:</b>		12			
<b>Mat2 Desc:</b>		STONES			
<b>Mat3:</b>					
<b>Mat3 Desc:</b>					
<b>Formation Top Depth:</b>		8.0			
<b>Formation End Depth:</b>		19.0			
<b>Formation End Depth UOM:</b>		ft			
<b><u>Overburden and Bedrock</u></b>					
<b><u>Materials Interval</u></b>					
<b>Formation ID:</b>		931075246			

<b>Map Key</b>	<b>Number of Records</b>	<b>Direction/ Distance (m)</b>	<b>Elev/Diff (m)</b>	<b>Site</b>	<b>DB</b>
<b>Layer:</b>		4			
<b>Color:</b>		2			
<b>General Color:</b>		GREY			
<b>Mat1:</b>		18			
<b>Most Common Material:</b>		SANDSTONE			
<b>Mat2:</b>		73			
<b>Mat2 Desc:</b>		HARD			
<b>Mat3:</b>					
<b>Mat3 Desc:</b>					
<b>Formation Top Depth:</b>		135.0			
<b>Formation End Depth:</b>		235.0			
<b>Formation End Depth UOM:</b>		ft			
<b><u>Annular Space/Abandonment Sealing Record</u></b>					
<b>Plug ID:</b>		933115499			
<b>Layer:</b>		1			
<b>Plug From:</b>		0.0			
<b>Plug To:</b>		29.0			
<b>Plug Depth UOM:</b>		ft			
<b><u>Method of Construction &amp; Well Use</u></b>					
<b>Method Construction ID:</b>		961530356			
<b>Method Construction Code:</b>		6			
<b>Method Construction:</b>		Boring			
<b>Other Method Construction:</b>					
<b><u>Pipe Information</u></b>					
<b>Pipe ID:</b>		10600461			
<b>Casing No:</b>		1			
<b>Comment:</b>					
<b>Alt Name:</b>					
<b><u>Construction Record - Casing</u></b>					
<b>Casing ID:</b>		930090454			
<b>Layer:</b>		3			
<b>Material:</b>		4			
<b>Open Hole or Material:</b>		OPEN HOLE			
<b>Depth From:</b>					
<b>Depth To:</b>		235.0			
<b>Casing Diameter:</b>		5.0			
<b>Casing Diameter UOM:</b>		inch			
<b>Casing Depth UOM:</b>		ft			
<b><u>Construction Record - Casing</u></b>					
<b>Casing ID:</b>		930090453			
<b>Layer:</b>		2			
<b>Material:</b>		4			
<b>Open Hole or Material:</b>		OPEN HOLE			
<b>Depth From:</b>					
<b>Depth To:</b>		175.0			
<b>Casing Diameter:</b>		6.0			
<b>Casing Diameter UOM:</b>		inch			
<b>Casing Depth UOM:</b>		ft			

<b>Map Key</b>	<b>Number of Records</b>	<b>Direction/ Distance (m)</b>	<b>Elev/Diff (m)</b>	<b>Site</b>	<b>DB</b>
<b><u>Construction Record - Casing</u></b>					
<b>Casing ID:</b>		930090452			
<b>Layer:</b>		1			
<b>Material:</b>		2			
<b>Open Hole or Material:</b>		GALVANIZED			
<b>Depth From:</b>					
<b>Depth To:</b>		37.0			
<b>Casing Diameter:</b>		6.0			
<b>Casing Diameter UOM:</b>		inch			
<b>Casing Depth UOM:</b>		ft			
<b><u>Results of Well Yield Testing</u></b>					
<b>Pumping Test Method Desc:</b>		PUMP			
<b>Pump Test ID:</b>		991530356			
<b>Pump Set At:</b>					
<b>Static Level:</b>		20.0			
<b>Final Level After Pumping:</b>		125.0			
<b>Recommended Pump Depth:</b>		150.0			
<b>Pumping Rate:</b>		10.0			
<b>Flowing Rate:</b>					
<b>Recommended Pump Rate:</b>		5.0			
<b>Levels UOM:</b>		ft			
<b>Rate UOM:</b>		GPM			
<b>Water State After Test Code:</b>		2			
<b>Water State After Test:</b>		CLOUDY			
<b>Pumping Test Method:</b>		1			
<b>Pumping Duration HR:</b>		1			
<b>Pumping Duration MIN:</b>		0			
<b>Flowing:</b>		No			
<b><u>Draw Down &amp; Recovery</u></b>					
<b>Pump Test Detail ID:</b>		934118347			
<b>Test Type:</b>		Recovery			
<b>Test Duration:</b>		15			
<b>Test Level:</b>		22.0			
<b>Test Level UOM:</b>		ft			
<b><u>Draw Down &amp; Recovery</u></b>					
<b>Pump Test Detail ID:</b>		934393335			
<b>Test Type:</b>		Recovery			
<b>Test Duration:</b>		30			
<b>Test Level:</b>		19.0			
<b>Test Level UOM:</b>		ft			
<b><u>Draw Down &amp; Recovery</u></b>					
<b>Pump Test Detail ID:</b>		934911029			
<b>Test Type:</b>		Recovery			
<b>Test Duration:</b>		60			
<b>Test Level:</b>		20.0			
<b>Test Level UOM:</b>		ft			
<b><u>Draw Down &amp; Recovery</u></b>					
<b>Pump Test Detail ID:</b>		934662485			
<b>Test Type:</b>		Recovery			
<b>Test Duration:</b>		45			
<b>Test Level:</b>		20.0			

Map Key	Number of Records	Direction/ Distance (m)	Elev/Diff (m)	Site	DB
<b>Test Level UOM:</b>		ft			
<b><u>Water Details</u></b>					
<b>Water ID:</b>	933490451				
<b>Layer:</b>	2				
<b>Kind Code:</b>	5				
<b>Kind:</b>	Not stated				
<b>Water Found Depth:</b>	229.0				
<b>Water Found Depth UOM:</b>	ft				
<b><u>Water Details</u></b>					
<b>Water ID:</b>	933490450				
<b>Layer:</b>	1				
<b>Kind Code:</b>	5				
<b>Kind:</b>	Not stated				
<b>Water Found Depth:</b>	171.0				
<b>Water Found Depth UOM:</b>	ft				
<b><u>Links</u></b>					
<b>Bore Hole ID:</b>	10051891			<b>Tag No:</b>	
<b>Depth M:</b>	71.628			<b>Contractor:</b>	1558
<b>Year Completed:</b>	1998			<b>Path:</b>	153\1530356.pdf
<b>Well Completed Dt:</b>	1998/10/20			<b>Latitude:</b>	45.2393309137245
<b>Audit No:</b>	194772			<b>Longitude:</b>	-75.5988445335896

<b>84</b>	<b>4 of 40</b>	<b>W/187.9</b>	<b>98.9 / -1.00</b>	<b>lot 7 con 3 ON</b>	<b>WWIS</b>
<b>Well ID:</b>	1530601			<b>Flowing (Y/N):</b>	
<b>Construction Date:</b>				<b>Flow Rate:</b>	
<b>Use 1st:</b>	Domestic			<b>Data Entry Status:</b>	
<b>Use 2nd:</b>				<b>Data Src:</b>	1
<b>Final Well Status:</b>	Water Supply			<b>Date Received:</b>	09-Jul-1999 00:00:00
<b>Water Type:</b>				<b>Selected Flag:</b>	TRUE
<b>Casing Material:</b>				<b>Abandonment Rec:</b>	
<b>Audit No:</b>	194877			<b>Contractor:</b>	1558
<b>Tag:</b>				<b>Form Version:</b>	1
<b>Constructn Method:</b>				<b>Owner:</b>	
<b>Elevation (m):</b>				<b>County:</b>	OTTAWA-CARLETON
<b>Elevatn Reliabilty:</b>				<b>Lot:</b>	007
<b>Depth to Bedrock:</b>				<b>Concession:</b>	03
<b>Well Depth:</b>				<b>Concession Name:</b>	CON
<b>Overburden/Bedrock:</b>				<b>Easting NAD83:</b>	
<b>Pump Rate:</b>				<b>Northing NAD83:</b>	
<b>Static Water Level:</b>				<b>Zone:</b>	
<b>Clear/Cloudy:</b>				<b>UTM Reliability:</b>	
<b>Municipality:</b>	OSGOODE TOWNSHIP				
<b>Site Info:</b>					

**PDF URL (Map):** [https://d2khazk8e83rdv.cloudfront.net/moe\\_mapping/downloads/2Water/Wells\\_pdfs/153\1530601.pdf](https://d2khazk8e83rdv.cloudfront.net/moe_mapping/downloads/2Water/Wells_pdfs/153\1530601.pdf)

**Additional Detail(s) (Map)**

**Well Completed Date:** 1999/06/18  
**Year Completed:** 1999  
**Depth (m):** 15.24  
**Latitude:** 45.2393309137245  
**Longitude:** -75.5988445335896  
**Path:** 153\1530601.pdf

Map Key	Number of Records	Direction/ Distance (m)	Elev/Diff (m)	Site	DB
---------	-------------------	----------------------------	------------------	------	----

**Bore Hole Information**

<b>Bore Hole ID:</b>	10052136	<b>Elevation:</b>	
<b>DP2BR:</b>		<b>Elevrc:</b>	
<b>Spatial Status:</b>		<b>Zone:</b>	18
<b>Code OB:</b>		<b>East83:</b>	452998.80
<b>Code OB Desc:</b>		<b>North83:</b>	5009712.00
<b>Open Hole:</b>		<b>Org CS:</b>	
<b>Cluster Kind:</b>		<b>UTMRC:</b>	9
<b>Date Completed:</b>	18-Jun-1999 00:00:00	<b>UTMRC Desc:</b>	unknown UTM
<b>Remarks:</b>		<b>Location Method:</b>	lot
<b>Loc Method Desc:</b>	Lot centroid		
<b>Elevrc Desc:</b>			
<b>Location Source Date:</b>			
<b>Improvement Location Source:</b>			
<b>Improvement Location Method:</b>			
<b>Source Revision Comment:</b>			
<b>Supplier Comment:</b>			

**Overburden and Bedrock**

**Materials Interval**

<b>Formation ID:</b>	931076011
<b>Layer:</b>	2
<b>Color:</b>	2
<b>General Color:</b>	GREY
<b>Mat1:</b>	28
<b>Most Common Material:</b>	SAND
<b>Mat2:</b>	11
<b>Mat2 Desc:</b>	GRAVEL
<b>Mat3:</b>	13
<b>Mat3 Desc:</b>	BOULDERS
<b>Formation Top Depth:</b>	13.0
<b>Formation End Depth:</b>	22.0
<b>Formation End Depth UOM:</b>	ft

**Overburden and Bedrock**

**Materials Interval**

<b>Formation ID:</b>	931076010
<b>Layer:</b>	1
<b>Color:</b>	6
<b>General Color:</b>	BROWN
<b>Mat1:</b>	28
<b>Most Common Material:</b>	SAND
<b>Mat2:</b>	
<b>Mat2 Desc:</b>	
<b>Mat3:</b>	
<b>Mat3 Desc:</b>	
<b>Formation Top Depth:</b>	0.0
<b>Formation End Depth:</b>	13.0
<b>Formation End Depth UOM:</b>	ft

**Overburden and Bedrock**

**Materials Interval**

<b>Formation ID:</b>	931076012
<b>Layer:</b>	3
<b>Color:</b>	2
<b>General Color:</b>	GREY
<b>Mat1:</b>	15



<b>Map Key</b>	<b>Number of Records</b>	<b>Direction/ Distance (m)</b>	<b>Elev/Diff (m)</b>	<b>Site</b>	<b>DB</b>
<b>Most Common Material:</b>		LIMESTONE			
<b>Mat2:</b>					
<b>Mat2 Desc:</b>					
<b>Mat3:</b>					
<b>Mat3 Desc:</b>					
<b>Formation Top Depth:</b>		22.0			
<b>Formation End Depth:</b>		50.0			
<b>Formation End Depth UOM:</b>		ft			
<b><u>Annular Space/Abandonment Sealing Record</u></b>					
<b>Plug ID:</b>		933115752			
<b>Layer:</b>		1			
<b>Plug From:</b>		0.0			
<b>Plug To:</b>		25.0			
<b>Plug Depth UOM:</b>		ft			
<b><u>Method of Construction &amp; Well Use</u></b>					
<b>Method Construction ID:</b>		961530601			
<b>Method Construction Code:</b>		4			
<b>Method Construction:</b>		Rotary (Air)			
<b>Other Method Construction:</b>					
<b><u>Pipe Information</u></b>					
<b>Pipe ID:</b>		10600706			
<b>Casing No:</b>		1			
<b>Comment:</b>					
<b>Alt Name:</b>					
<b><u>Construction Record - Casing</u></b>					
<b>Casing ID:</b>		930090946			
<b>Layer:</b>		1			
<b>Material:</b>		1			
<b>Open Hole or Material:</b>		STEEL			
<b>Depth From:</b>					
<b>Depth To:</b>		26.0			
<b>Casing Diameter:</b>		6.0			
<b>Casing Diameter UOM:</b>		inch			
<b>Casing Depth UOM:</b>		ft			
<b><u>Construction Record - Casing</u></b>					
<b>Casing ID:</b>		930090947			
<b>Layer:</b>		2			
<b>Material:</b>		4			
<b>Open Hole or Material:</b>		OPEN HOLE			
<b>Depth From:</b>					
<b>Depth To:</b>		50.0			
<b>Casing Diameter:</b>		6.0			
<b>Casing Diameter UOM:</b>		inch			
<b>Casing Depth UOM:</b>		ft			
<b><u>Results of Well Yield Testing</u></b>					
<b>Pumping Test Method Desc:</b>		PUMP			
<b>Pump Test ID:</b>		991530601			

<i>Map Key</i>	<i>Number of Records</i>	<i>Direction/ Distance (m)</i>	<i>Elev/Diff (m)</i>	<i>Site</i>	<i>DB</i>
<b>Pump Set At:</b>					
<b>Static Level:</b>		7.0			
<b>Final Level After Pumping:</b>		25.0			
<b>Recommended Pump Depth:</b>		25.0			
<b>Pumping Rate:</b>		2.0			
<b>Flowing Rate:</b>					
<b>Recommended Pump Rate:</b>		5.0			
<b>Levels UOM:</b>		ft			
<b>Rate UOM:</b>		GPM			
<b>Water State After Test Code:</b>		2			
<b>Water State After Test:</b>		CLOUDY			
<b>Pumping Test Method:</b>		1			
<b>Pumping Duration HR:</b>		1			
<b>Pumping Duration MIN:</b>					
<b>Flowing:</b>		No			
 <b><u>Draw Down &amp; Recovery</u></b>					
<b>Pump Test Detail ID:</b> 934385158					
<b>Test Type:</b>		Recovery			
<b>Test Duration:</b>		30			
<b>Test Level:</b>		7.0			
<b>Test Level UOM:</b>		ft			
 <b><u>Draw Down &amp; Recovery</u></b>					
<b>Pump Test Detail ID:</b> 934902712					
<b>Test Type:</b>		Recovery			
<b>Test Duration:</b>		60			
<b>Test Level:</b>		7.0			
<b>Test Level UOM:</b>		ft			
 <b><u>Draw Down &amp; Recovery</u></b>					
<b>Pump Test Detail ID:</b> 934118982					
<b>Test Type:</b>		Recovery			
<b>Test Duration:</b>		15			
<b>Test Level:</b>		8.0			
<b>Test Level UOM:</b>		ft			
 <b><u>Draw Down &amp; Recovery</u></b>					
<b>Pump Test Detail ID:</b> 934664094					
<b>Test Type:</b>		Recovery			
<b>Test Duration:</b>		45			
<b>Test Level:</b>		7.0			
<b>Test Level UOM:</b>		ft			
 <b><u>Water Details</u></b>					
<b>Water ID:</b> 933490789					
<b>Layer:</b>		1			
<b>Kind Code:</b>		5			
<b>Kind:</b>		Not stated			
<b>Water Found Depth:</b>		31.0			
<b>Water Found Depth UOM:</b>		ft			
 <b><u>Links</u></b>					
<b>Bore Hole ID:</b>	10052136			<b>Tag No:</b>	
<b>Depth M:</b>	15.24			<b>Contractor:</b>	1558

Map Key	Number of Records	Direction/ Distance (m)	Elev/Diff (m)	Site	DB
Year Completed:	1999			Path:	153\1530601.pdf
Well Completed Dt:	1999/06/18			Latitude:	45.2393309137245
Audit No:	194877			Longitude:	-75.5988445335896

<b>84</b>	<b>5 of 40</b>	<b>W/187.9</b>	<b>98.9 / -1.00</b>	<b>lot 7 con 3 ON</b>	<b>WWIS</b>
Well ID:	1519793			Flowing (Y/N):	
Construction Date:				Flow Rate:	
Use 1st:	Domestic			Data Entry Status:	
Use 2nd:				Data Src:	1
Final Well Status:	Water Supply			Date Received:	12-Jul-1985 00:00:00
Water Type:				Selected Flag:	TRUE
Casing Material:				Abandonment Rec:	
Audit No:				Contractor:	1558
Tag:				Form Version:	1
Constructn Method:				Owner:	
Elevation (m):				County:	OTTAWA-CARLETON
Elevatn Reliabilty:				Lot:	007
Depth to Bedrock:				Concession:	03
Well Depth:				Concession Name:	CON
Overburden/Bedrock:				Easting NAD83:	
Pump Rate:				Northing NAD83:	
Static Water Level:				Zone:	
Clear/Cloudy:				UTM Reliability:	
Municipality:	OSGOODE TOWNSHIP				
Site Info:					

PDF URL (Map): [https://d2khazk8e83rdv.cloudfront.net/moe\\_mapping/downloads/2Water/Wells\\_pdfs/151\1519793.pdf](https://d2khazk8e83rdv.cloudfront.net/moe_mapping/downloads/2Water/Wells_pdfs/151\1519793.pdf)

**Additional Detail(s) (Map)**

Well Completed Date:	1985/06/27
Year Completed:	1985
Depth (m):	22.86
Latitude:	45.2393309137245
Longitude:	-75.5988445335896
Path:	151\1519793.pdf

**Bore Hole Information**

Bore Hole ID:	10041646	Elevation:	
DP2BR:		Elevrc:	
Spatial Status:		Zone:	18
Code OB:		East83:	452998.80
Code OB Desc:		North83:	5009712.00
Open Hole:		Org CS:	
Cluster Kind:		UTMRC:	9
Date Completed:	27-Jun-1985 00:00:00	UTMRC Desc:	unknown UTM
Remarks:		Location Method:	lot
Loc Method Desc:	Lot centroid		
Elevrc Desc:			
Location Source Date:			
Improvement Location Source:			
Improvement Location Method:			
Source Revision Comment:			
Supplier Comment:			

**Overburden and Bedrock  
Materials Interval**

Formation ID:	931042757
---------------	-----------

<b>Map Key</b>	<b>Number of Records</b>	<b>Direction/ Distance (m)</b>	<b>Elev/Diff (m)</b>	<b>Site</b>	<b>DB</b>
<b>Layer:</b>		1			
<b>Color:</b>		6			
<b>General Color:</b>		BROWN			
<b>Mat1:</b>		14			
<b>Most Common Material:</b>		HARDPAN			
<b>Mat2:</b>		13			
<b>Mat2 Desc:</b>		BOULDERS			
<b>Mat3:</b>					
<b>Mat3 Desc:</b>					
<b>Formation Top Depth:</b>		0.0			
<b>Formation End Depth:</b>		18.0			
<b>Formation End Depth UOM:</b>		ft			
<b><u>Overburden and Bedrock</u></b>					
<b><u>Materials Interval</u></b>					
<b>Formation ID:</b>		931042758			
<b>Layer:</b>		2			
<b>Color:</b>		2			
<b>General Color:</b>		GREY			
<b>Mat1:</b>		15			
<b>Most Common Material:</b>		LIMESTONE			
<b>Mat2:</b>		74			
<b>Mat2 Desc:</b>		LAYERED			
<b>Mat3:</b>					
<b>Mat3 Desc:</b>					
<b>Formation Top Depth:</b>		18.0			
<b>Formation End Depth:</b>		75.0			
<b>Formation End Depth UOM:</b>		ft			
<b><u>Method of Construction &amp; Well Use</u></b>					
<b>Method Construction ID:</b>		961519793			
<b>Method Construction Code:</b>		5			
<b>Method Construction:</b>		Air Percussion			
<b>Other Method Construction:</b>					
<b><u>Pipe Information</u></b>					
<b>Pipe ID:</b>		10590216			
<b>Casing No:</b>		1			
<b>Comment:</b>					
<b>Alt Name:</b>					
<b><u>Construction Record - Casing</u></b>					
<b>Casing ID:</b>		930072724			
<b>Layer:</b>		2			
<b>Material:</b>		4			
<b>Open Hole or Material:</b>		OPEN HOLE			
<b>Depth From:</b>					
<b>Depth To:</b>		75.0			
<b>Casing Diameter:</b>		6.0			
<b>Casing Diameter UOM:</b>		inch			
<b>Casing Depth UOM:</b>		ft			
<b><u>Construction Record - Casing</u></b>					
<b>Casing ID:</b>		930072723			
<b>Layer:</b>		1			
<b>Material:</b>		1			

<b>Map Key</b>	<b>Number of Records</b>	<b>Direction/ Distance (m)</b>	<b>Elev/Diff (m)</b>	<b>Site</b>	<b>DB</b>
<b>Open Hole or Material:</b>		STEEL			
<b>Depth From:</b>					
<b>Depth To:</b>		22.0			
<b>Casing Diameter:</b>		6.0			
<b>Casing Diameter UOM:</b>		inch			
<b>Casing Depth UOM:</b>		ft			
<b><u>Results of Well Yield Testing</u></b>					
<b>Pumping Test Method Desc:</b>		PUMP			
<b>Pump Test ID:</b>		991519793			
<b>Pump Set At:</b>					
<b>Static Level:</b>		10.0			
<b>Final Level After Pumping:</b>		30.0			
<b>Recommended Pump Depth:</b>		50.0			
<b>Pumping Rate:</b>		10.0			
<b>Flowing Rate:</b>					
<b>Recommended Pump Rate:</b>		5.0			
<b>Levels UOM:</b>		ft			
<b>Rate UOM:</b>		GPM			
<b>Water State After Test Code:</b>		1			
<b>Water State After Test:</b>		CLEAR			
<b>Pumping Test Method:</b>		1			
<b>Pumping Duration HR:</b>		1			
<b>Pumping Duration MIN:</b>		0			
<b>Flowing:</b>		No			
<b><u>Draw Down &amp; Recovery</u></b>					
<b>Pump Test Detail ID:</b>		934384408			
<b>Test Type:</b>		Draw Down			
<b>Test Duration:</b>		30			
<b>Test Level:</b>		30.0			
<b>Test Level UOM:</b>		ft			
<b><u>Draw Down &amp; Recovery</u></b>					
<b>Pump Test Detail ID:</b>		934895150			
<b>Test Type:</b>		Draw Down			
<b>Test Duration:</b>		60			
<b>Test Level:</b>		30.0			
<b>Test Level UOM:</b>		ft			
<b><u>Draw Down &amp; Recovery</u></b>					
<b>Pump Test Detail ID:</b>		934654949			
<b>Test Type:</b>		Draw Down			
<b>Test Duration:</b>		45			
<b>Test Level:</b>		30.0			
<b>Test Level UOM:</b>		ft			
<b><u>Draw Down &amp; Recovery</u></b>					
<b>Pump Test Detail ID:</b>		934109678			
<b>Test Type:</b>		Draw Down			
<b>Test Duration:</b>		15			
<b>Test Level:</b>		30.0			
<b>Test Level UOM:</b>		ft			
<b><u>Water Details</u></b>					

Map Key	Number of Records	Direction/ Distance (m)	Elev/Diff (m)	Site	DB
<hr/>					
<b>Water ID:</b>		933476871			
<b>Layer:</b>		2			
<b>Kind Code:</b>		1			
<b>Kind:</b>		FRESH			
<b>Water Found Depth:</b>		65.0			
<b>Water Found Depth UOM:</b>		ft			
<b><u>Water Details</u></b>					
<b>Water ID:</b>		933476870			
<b>Layer:</b>		1			
<b>Kind Code:</b>		1			
<b>Kind:</b>		FRESH			
<b>Water Found Depth:</b>		30.0			
<b>Water Found Depth UOM:</b>		ft			
<b><u>Links</u></b>					
<b>Bore Hole ID:</b>	10041646			<b>Tag No:</b>	
<b>Depth M:</b>	22.86			<b>Contractor:</b>	1558
<b>Year Completed:</b>	1985			<b>Path:</b>	151\1519793.pdf
<b>Well Completed Dt:</b>	1985/06/27			<b>Latitude:</b>	45.2393309137245
<b>Audit No:</b>				<b>Longitude:</b>	-75.5988445335896
<hr/>					

<a href="#">84</a>	6 of 40	W/187.9	98.9 / -1.00	lot 7 con 3 ON	WWIS
<hr/>					
<b>Well ID:</b>	1519815			<b>Flowing (Y/N):</b>	
<b>Construction Date:</b>				<b>Flow Rate:</b>	
<b>Use 1st:</b>	Domestic			<b>Data Entry Status:</b>	
<b>Use 2nd:</b>				<b>Data Src:</b>	1
<b>Final Well Status:</b>	Water Supply			<b>Date Received:</b>	12-Jul-1985 00:00:00
<b>Water Type:</b>				<b>Selected Flag:</b>	TRUE
<b>Casing Material:</b>				<b>Abandonment Rec:</b>	
<b>Audit No:</b>				<b>Contractor:</b>	1558
<b>Tag:</b>				<b>Form Version:</b>	1
<b>Constructn Method:</b>				<b>Owner:</b>	
<b>Elevation (m):</b>				<b>County:</b>	OTTAWA-CARLETON
<b>Elevatn Reliability:</b>				<b>Lot:</b>	007
<b>Depth to Bedrock:</b>				<b>Concession:</b>	03
<b>Well Depth:</b>				<b>Concession Name:</b>	CON
<b>Overburden/Bedrock:</b>				<b>Easting NAD83:</b>	
<b>Pump Rate:</b>				<b>Northing NAD83:</b>	
<b>Static Water Level:</b>				<b>Zone:</b>	
<b>Clear/Cloudy:</b>				<b>UTM Reliability:</b>	
<b>Municipality:</b>	OSGOODE TOWNSHIP				
<b>Site Info:</b>					
<b>PDF URL (Map):</b>	<a href="https://d2khazk8e83rdv.cloudfront.net/moe_mapping/downloads/2Water/Wells_pdfs/151\1519815.pdf">https://d2khazk8e83rdv.cloudfront.net/moe_mapping/downloads/2Water/Wells_pdfs/151\1519815.pdf</a>				
<b><u>Additional Detail(s) (Map)</u></b>					
<b>Well Completed Date:</b>	1985/06/28				
<b>Year Completed:</b>	1985				
<b>Depth (m):</b>	56.388				
<b>Latitude:</b>	45.2393309137245				
<b>Longitude:</b>	-75.5988445335896				
<b>Path:</b>	151\1519815.pdf				

**Bore Hole Information**

**Bore Hole ID:** 10041668 **Elevation:**

Map Key	Number of Records	Direction/ Distance (m)	Elev/Diff (m)	Site	DB
<b>DP2BR:</b>				<b>Elevrc:</b>	
<b>Spatial Status:</b>				<b>Zone:</b>	18
<b>Code OB:</b>				<b>East83:</b>	452998.80
<b>Code OB Desc:</b>				<b>North83:</b>	5009712.00
<b>Open Hole:</b>				<b>Org CS:</b>	
<b>Cluster Kind:</b>				<b>UTMRC:</b>	9
<b>Date Completed:</b>	28-Jun-1985 00:00:00			<b>UTMRC Desc:</b>	unknown UTM
<b>Remarks:</b>				<b>Location Method:</b>	lot
<b>Loc Method Desc:</b>		Lot centroid			
<b>Elevrc Desc:</b>					
<b>Location Source Date:</b>					
<b>Improvement Location Source:</b>					
<b>Improvement Location Method:</b>					
<b>Source Revision Comment:</b>					
<b>Supplier Comment:</b>					

**Overburden and Bedrock**

**Materials Interval**

**Formation ID:** 931042830  
**Layer:** 2  
**Color:** 2  
**General Color:** GREY  
**Mat1:** 15  
**Most Common Material:** LIMESTONE  
**Mat2:** 78  
**Mat2 Desc:** MEDIUM-GRAINED  
**Mat3:** 73  
**Mat3 Desc:** HARD  
**Formation Top Depth:** 8.0  
**Formation End Depth:** 135.0  
**Formation End Depth UOM:** ft

**Overburden and Bedrock**

**Materials Interval**

**Formation ID:** 931042829  
**Layer:** 1  
**Color:** 6  
**General Color:** BROWN  
**Mat1:** 14  
**Most Common Material:** HARDPAN  
**Mat2:** 13  
**Mat2 Desc:** BOULDERS  
**Mat3:**  
**Mat3 Desc:**  
**Formation Top Depth:** 0.0  
**Formation End Depth:** 8.0  
**Formation End Depth UOM:** ft

**Overburden and Bedrock**

**Materials Interval**

**Formation ID:** 931042831  
**Layer:** 3  
**Color:** 2  
**General Color:** GREY  
**Mat1:** 18  
**Most Common Material:** SANDSTONE  
**Mat2:** 74  
**Mat2 Desc:** LAYERED  
**Mat3:** 73  
**Mat3 Desc:** HARD

<b>Map Key</b>	<b>Number of Records</b>	<b>Direction/ Distance (m)</b>	<b>Elev/Diff (m)</b>	<b>Site</b>	<b>DB</b>
<b>Formation Top Depth:</b>		135.0			
<b>Formation End Depth:</b>		185.0			
<b>Formation End Depth UOM:</b>		ft			
<b><u>Method of Construction &amp; Well Use</u></b>					
<b>Method Construction ID:</b>		961519815			
<b>Method Construction Code:</b>		5			
<b>Method Construction:</b>		Air Percussion			
<b>Other Method Construction:</b>					
<b><u>Pipe Information</u></b>					
<b>Pipe ID:</b>		10590238			
<b>Casing No:</b>		1			
<b>Comment:</b>					
<b>Alt Name:</b>					
<b><u>Construction Record - Casing</u></b>					
<b>Casing ID:</b>		930072750			
<b>Layer:</b>		1			
<b>Material:</b>		1			
<b>Open Hole or Material:</b>		STEEL			
<b>Depth From:</b>					
<b>Depth To:</b>		22.0			
<b>Casing Diameter:</b>		6.0			
<b>Casing Diameter UOM:</b>		inch			
<b>Casing Depth UOM:</b>		ft			
<b><u>Construction Record - Casing</u></b>					
<b>Casing ID:</b>		930072751			
<b>Layer:</b>		2			
<b>Material:</b>		4			
<b>Open Hole or Material:</b>		OPEN HOLE			
<b>Depth From:</b>					
<b>Depth To:</b>		185.0			
<b>Casing Diameter:</b>		6.0			
<b>Casing Diameter UOM:</b>		inch			
<b>Casing Depth UOM:</b>		ft			
<b><u>Results of Well Yield Testing</u></b>					
<b>Pumping Test Method Desc:</b>		PUMP			
<b>Pump Test ID:</b>		991519815			
<b>Pump Set At:</b>					
<b>Static Level:</b>		10.0			
<b>Final Level After Pumping:</b>		70.0			
<b>Recommended Pump Depth:</b>		150.0			
<b>Pumping Rate:</b>		6.0			
<b>Flowing Rate:</b>					
<b>Recommended Pump Rate:</b>		5.0			
<b>Levels UOM:</b>		ft			
<b>Rate UOM:</b>		GPM			
<b>Water State After Test Code:</b>		1			
<b>Water State After Test:</b>		CLEAR			
<b>Pumping Test Method:</b>		1			
<b>Pumping Duration HR:</b>		1			
<b>Pumping Duration MIN:</b>		0			
<b>Flowing:</b>		No			



<i>Map Key</i>	<i>Number of Records</i>	<i>Direction/ Distance (m)</i>	<i>Elev/Diff (m)</i>	<i>Site</i>	<i>DB</i>
----------------	--------------------------	--------------------------------	----------------------	-------------	-----------

Draw Down & Recovery

**Pump Test Detail ID:** 934109700  
**Test Type:** Draw Down  
**Test Duration:** 15  
**Test Level:** 70.0  
**Test Level UOM:** ft

Draw Down & Recovery

**Pump Test Detail ID:** 934654971  
**Test Type:** Draw Down  
**Test Duration:** 45  
**Test Level:** 70.0  
**Test Level UOM:** ft

Draw Down & Recovery

**Pump Test Detail ID:** 934384430  
**Test Type:** Draw Down  
**Test Duration:** 30  
**Test Level:** 70.0  
**Test Level UOM:** ft

Draw Down & Recovery

**Pump Test Detail ID:** 934895172  
**Test Type:** Draw Down  
**Test Duration:** 60  
**Test Level:** 70.0  
**Test Level UOM:** ft

Water Details

**Water ID:** 933476895  
**Layer:** 1  
**Kind Code:** 1  
**Kind:** FRESH  
**Water Found Depth:** 25.0  
**Water Found Depth UOM:** ft

Water Details

**Water ID:** 933476896  
**Layer:** 2  
**Kind Code:** 1  
**Kind:** FRESH  
**Water Found Depth:** 180.0  
**Water Found Depth UOM:** ft

Links

<b>Bore Hole ID:</b> 10041668	<b>Tag No:</b> 1558
<b>Depth M:</b> 56.388	<b>Contractor:</b> 151\1519815.pdf
<b>Year Completed:</b> 1985	<b>Path:</b> 45.2393309137245
<b>Well Completed Dt:</b> 1985/06/28	<b>Latitude:</b> -75.5988445335896
<b>Audit No:</b>	<b>Longitude:</b>

Map Key	Number of Records	Direction/ Distance (m)	Elev/Diff (m)	Site	DB
<a href="#">84</a>	7 of 40	W/187.9	98.9 / -1.00	lot 7 con 3 ON	WWIS

<b>Well ID:</b>	1519817	<b>Flowing (Y/N):</b>	
<b>Construction Date:</b>		<b>Flow Rate:</b>	
<b>Use 1st:</b>	Domestic	<b>Data Entry Status:</b>	
<b>Use 2nd:</b>		<b>Data Src:</b>	1
<b>Final Well Status:</b>	Water Supply	<b>Date Received:</b>	12-Jul-1985 00:00:00
<b>Water Type:</b>		<b>Selected Flag:</b>	TRUE
<b>Casing Material:</b>		<b>Abandonment Rec:</b>	
<b>Audit No:</b>		<b>Contractor:</b>	1558
<b>Tag:</b>		<b>Form Version:</b>	1
<b>Constructn Method:</b>		<b>Owner:</b>	
<b>Elevation (m):</b>		<b>County:</b>	OTTAWA-CARLETON
<b>Elevatn Reliabilty:</b>		<b>Lot:</b>	007
<b>Depth to Bedrock:</b>		<b>Concession:</b>	03
<b>Well Depth:</b>		<b>Concession Name:</b>	CON
<b>Overburden/Bedrock:</b>		<b>Easting NAD83:</b>	
<b>Pump Rate:</b>		<b>Northing NAD83:</b>	
<b>Static Water Level:</b>		<b>Zone:</b>	
<b>Clear/Cloudy:</b>		<b>UTM Reliability:</b>	
<b>Municipality:</b>	OSGOODE TOWNSHIP		
<b>Site Info:</b>			

**PDF URL (Map):** [https://d2khazk8e83rdv.cloudfront.net/moe\\_mapping/downloads/2Water/Wells\\_pdfs/151\1519817.pdf](https://d2khazk8e83rdv.cloudfront.net/moe_mapping/downloads/2Water/Wells_pdfs/151\1519817.pdf)

#### Additional Detail(s) (Map)

<b>Well Completed Date:</b>	1985/07/02
<b>Year Completed:</b>	1985
<b>Depth (m):</b>	65.8368
<b>Latitude:</b>	45.2393309137245
<b>Longitude:</b>	-75.5988445335896
<b>Path:</b>	151\1519817.pdf

#### Bore Hole Information

<b>Bore Hole ID:</b>	10041670	<b>Elevation:</b>	
<b>DP2BR:</b>		<b>Elevrc:</b>	
<b>Spatial Status:</b>		<b>Zone:</b>	18
<b>Code OB:</b>		<b>East83:</b>	452998.80
<b>Code OB Desc:</b>		<b>North83:</b>	5009712.00
<b>Open Hole:</b>		<b>Org CS:</b>	
<b>Cluster Kind:</b>		<b>UTMRC:</b>	9
<b>Date Completed:</b>	02-Jul-1985 00:00:00	<b>UTMRC Desc:</b>	unknown UTM
<b>Remarks:</b>		<b>Location Method:</b>	lot
<b>Loc Method Desc:</b>	Lot centroid		
<b>Elevrc Desc:</b>			
<b>Location Source Date:</b>			
<b>Improvement Location Source:</b>			
<b>Improvement Location Method:</b>			
<b>Source Revision Comment:</b>			
<b>Supplier Comment:</b>			

#### Overburden and Bedrock Materials Interval

<b>Formation ID:</b>	931042836
<b>Layer:</b>	2
<b>Color:</b>	2
<b>General Color:</b>	GREY
<b>Mat1:</b>	15
<b>Most Common Material:</b>	LIMESTONE

<b>Map Key</b>	<b>Number of Records</b>	<b>Direction/ Distance (m)</b>	<b>Elev/Diff (m)</b>	<b>Site</b>	<b>DB</b>
<b>Mat2:</b>		73			
<b>Mat2 Desc:</b>		HARD			
<b>Mat3:</b>					
<b>Mat3 Desc:</b>					
<b>Formation Top Depth:</b>		10.0			
<b>Formation End Depth:</b>		165.0			
<b>Formation End Depth UOM:</b>		ft			
<b><u>Overburden and Bedrock</u></b>					
<b><u>Materials Interval</u></b>					
<b>Formation ID:</b>		931042837			
<b>Layer:</b>		3			
<b>Color:</b>		2			
<b>General Color:</b>		GREY			
<b>Mat1:</b>		18			
<b>Most Common Material:</b>		SANDSTONE			
<b>Mat2:</b>		90			
<b>Mat2 Desc:</b>		VERY			
<b>Mat3:</b>		73			
<b>Mat3 Desc:</b>		HARD			
<b>Formation Top Depth:</b>		165.0			
<b>Formation End Depth:</b>		216.0			
<b>Formation End Depth UOM:</b>		ft			
<b><u>Overburden and Bedrock</u></b>					
<b><u>Materials Interval</u></b>					
<b>Formation ID:</b>		931042835			
<b>Layer:</b>		1			
<b>Color:</b>		6			
<b>General Color:</b>		BROWN			
<b>Mat1:</b>		14			
<b>Most Common Material:</b>		HARDPAN			
<b>Mat2:</b>		13			
<b>Mat2 Desc:</b>		BOULDERS			
<b>Mat3:</b>					
<b>Mat3 Desc:</b>					
<b>Formation Top Depth:</b>		0.0			
<b>Formation End Depth:</b>		10.0			
<b>Formation End Depth UOM:</b>		ft			
<b><u>Method of Construction &amp; Well</u></b>					
<b><u>Use</u></b>					
<b>Method Construction ID:</b>		961519817			
<b>Method Construction Code:</b>		5			
<b>Method Construction:</b>		Air Percussion			
<b>Other Method Construction:</b>					
<b><u>Pipe Information</u></b>					
<b>Pipe ID:</b>		10590240			
<b>Casing No:</b>		1			
<b>Comment:</b>					
<b>Alt Name:</b>					
<b><u>Construction Record - Casing</u></b>					
<b>Casing ID:</b>		930072754			
<b>Layer:</b>		1			
<b>Material:</b>		1			

<b>Map Key</b>	<b>Number of Records</b>	<b>Direction/ Distance (m)</b>	<b>Elev/Diff (m)</b>	<b>Site</b>	<b>DB</b>
<b>Open Hole or Material:</b>		STEEL			
<b>Depth From:</b>					
<b>Depth To:</b>		22.0			
<b>Casing Diameter:</b>		6.0			
<b>Casing Diameter UOM:</b>		inch			
<b>Casing Depth UOM:</b>		ft			
<b><u>Construction Record - Casing</u></b>					
<b>Casing ID:</b>		930072756			
<b>Layer:</b>		3			
<b>Material:</b>		4			
<b>Open Hole or Material:</b>		OPEN HOLE			
<b>Depth From:</b>					
<b>Depth To:</b>		216.0			
<b>Casing Diameter:</b>		7.0			
<b>Casing Diameter UOM:</b>		inch			
<b>Casing Depth UOM:</b>		ft			
<b><u>Construction Record - Casing</u></b>					
<b>Casing ID:</b>		930072755			
<b>Layer:</b>		2			
<b>Material:</b>		4			
<b>Open Hole or Material:</b>		OPEN HOLE			
<b>Depth From:</b>					
<b>Depth To:</b>		175.0			
<b>Casing Diameter:</b>		6.0			
<b>Casing Diameter UOM:</b>		inch			
<b>Casing Depth UOM:</b>		ft			
<b><u>Results of Well Yield Testing</u></b>					
<b>Pumping Test Method Desc:</b>		PUMP			
<b>Pump Test ID:</b>		991519817			
<b>Pump Set At:</b>					
<b>Static Level:</b>		15.0			
<b>Final Level After Pumping:</b>		60.0			
<b>Recommended Pump Depth:</b>		75.0			
<b>Pumping Rate:</b>		10.0			
<b>Flowing Rate:</b>					
<b>Recommended Pump Rate:</b>		5.0			
<b>Levels UOM:</b>		ft			
<b>Rate UOM:</b>		GPM			
<b>Water State After Test Code:</b>		1			
<b>Water State After Test:</b>		CLEAR			
<b>Pumping Test Method:</b>		1			
<b>Pumping Duration HR:</b>		1			
<b>Pumping Duration MIN:</b>		0			
<b>Flowing:</b>		No			
<b><u>Draw Down &amp; Recovery</u></b>					
<b>Pump Test Detail ID:</b>		934109702			
<b>Test Type:</b>		Draw Down			
<b>Test Duration:</b>		15			
<b>Test Level:</b>		60.0			
<b>Test Level UOM:</b>		ft			
<b><u>Draw Down &amp; Recovery</u></b>					
<b>Pump Test Detail ID:</b>		934654973			

Map Key	Number of Records	Direction/ Distance (m)	Elev/Diff (m)	Site	DB
<b>Test Type:</b>		Draw Down			
<b>Test Duration:</b>		45			
<b>Test Level:</b>		60.0			
<b>Test Level UOM:</b>		ft			
<b><u>Draw Down &amp; Recovery</u></b>					
<b>Pump Test Detail ID:</b>		934384432			
<b>Test Type:</b>		Draw Down			
<b>Test Duration:</b>		30			
<b>Test Level:</b>		60.0			
<b>Test Level UOM:</b>		ft			
<b><u>Draw Down &amp; Recovery</u></b>					
<b>Pump Test Detail ID:</b>		934895174			
<b>Test Type:</b>		Draw Down			
<b>Test Duration:</b>		60			
<b>Test Level:</b>		60.0			
<b>Test Level UOM:</b>		ft			
<b><u>Water Details</u></b>					
<b>Water ID:</b>		933476898			
<b>Layer:</b>		1			
<b>Kind Code:</b>		1			
<b>Kind:</b>		FRESH			
<b>Water Found Depth:</b>		215.0			
<b>Water Found Depth UOM:</b>		ft			
<b><u>Links</u></b>					
<b>Bore Hole ID:</b>		10041670		<b>Tag No:</b>	
<b>Depth M:</b>		65.8368		<b>Contractor:</b> 1558	
<b>Year Completed:</b>		1985		<b>Path:</b> 151\1519817.pdf	
<b>Well Completed Dt:</b>		1985/07/02		<b>Latitude:</b> 45.2393309137245	
<b>Audit No:</b>				<b>Longitude:</b> -75.5988445335896	
<a href="#">84</a>	8 of 40	W/187.9	98.9 / -1.00	lot 7 con 3 ON	WWIS
<b>Well ID:</b>		1519920			
<b>Construction Date:</b>					
<b>Use 1st:</b>		Domestic			
<b>Use 2nd:</b>					
<b>Final Well Status:</b>		Water Supply			
<b>Water Type:</b>					
<b>Casing Material:</b>					
<b>Audit No:</b>					
<b>Tag:</b>					
<b>Constructn Method:</b>					
<b>Elevation (m):</b>					
<b>Elevatn Reliabilty:</b>					
<b>Depth to Bedrock:</b>					
<b>Well Depth:</b>					
<b>Overburden/Bedrock:</b>					
<b>Pump Rate:</b>					
<b>Static Water Level:</b>					
<b>Clear/Cloudy:</b>					
<b>Municipality:</b>		OSGOODE TOWNSHIP			
<b>Site Info:</b>					
<b>Flowing (Y/N):</b>					
<b>Flow Rate:</b>					
<b>Data Entry Status:</b>					
<b>Data Src:</b>		1			
<b>Date Received:</b>		16-Sep-1985 00:00:00			
<b>Selected Flag:</b>		TRUE			
<b>Abandonment Rec:</b>					
<b>Contractor:</b>		1558			
<b>Form Version:</b>		1			
<b>Owner:</b>					
<b>County:</b>		OTTAWA-CARLETON			
<b>Lot:</b>		007			
<b>Concession:</b>		03			
<b>Concession Name:</b>		CON			
<b>Easting NAD83:</b>					
<b>Northing NAD83:</b>					
<b>Zone:</b>					
<b>UTM Reliability:</b>					

<b>Map Key</b>	<b>Number of Records</b>	<b>Direction/ Distance (m)</b>	<b>Elev/Diff (m)</b>	<b>Site</b>	<b>DB</b>
<b>PDF URL (Map):</b>		https://d2khazk8e83rdv.cloudfront.net/moe_mapping/downloads/2Water/Wells_pdfs/151\1519920.pdf			

**Additional Detail(s) (Map)**

**Well Completed Date:** 1985/08/22  
**Year Completed:** 1985  
**Depth (m):** 53.34  
**Latitude:** 45.2393309137245  
**Longitude:** -75.5988445335896  
**Path:** 151\1519920.pdf

**Bore Hole Information**

<b>Bore Hole ID:</b>	10041773	<b>Elevation:</b>	
<b>DP2BR:</b>		<b>Elevrc:</b>	
<b>Spatial Status:</b>		<b>Zone:</b>	18
<b>Code OB:</b>		<b>East83:</b>	452998.80
<b>Code OB Desc:</b>		<b>North83:</b>	5009712.00
<b>Open Hole:</b>		<b>Org CS:</b>	
<b>Cluster Kind:</b>		<b>UTMRC:</b>	9
<b>Date Completed:</b>	22-Aug-1985 00:00:00	<b>UTMRC Desc:</b>	unknown UTM
<b>Remarks:</b>		<b>Location Method:</b>	lot
<b>Loc Method Desc:</b>	Lot centroid		
<b>Elevrc Desc:</b>			
<b>Location Source Date:</b>			
<b>Improvement Location Source:</b>			
<b>Improvement Location Method:</b>			
<b>Source Revision Comment:</b>			
<b>Supplier Comment:</b>			

**Overburden and Bedrock**

**Materials Interval**

**Formation ID:** 931043174  
**Layer:** 2  
**Color:** 2  
**General Color:** GREY  
**Mat1:** 15  
**Most Common Material:** LIMESTONE  
**Mat2:** 78  
**Mat2 Desc:** MEDIUM-GRAINED  
**Mat3:** 73  
**Mat3 Desc:** HARD  
**Formation Top Depth:** 3.0  
**Formation End Depth:** 140.0  
**Formation End Depth UOM:** ft

**Overburden and Bedrock**

**Materials Interval**

**Formation ID:** 931043173  
**Layer:** 1  
**Color:** 6  
**General Color:** BROWN  
**Mat1:** 28  
**Most Common Material:** SAND  
**Mat2:** 12  
**Mat2 Desc:** STONES  
**Mat3:**  
**Mat3 Desc:**  
**Formation Top Depth:** 0.0  
**Formation End Depth:** 3.0

<b>Map Key</b>	<b>Number of Records</b>	<b>Direction/ Distance (m)</b>	<b>Elev/Diff (m)</b>	<b>Site</b>	<b>DB</b>
<b>Formation End Depth UOM:</b>		ft			
<b><u>Overburden and Bedrock Materials Interval</u></b>					
<b>Formation ID:</b>		931043175			
<b>Layer:</b>		3			
<b>Color:</b>		2			
<b>General Color:</b>		GREY			
<b>Mat1:</b>		15			
<b>Most Common Material:</b>		LIMESTONE			
<b>Mat2:</b>		73			
<b>Mat2 Desc:</b>		HARD			
<b>Mat3:</b>					
<b>Mat3 Desc:</b>					
<b>Formation Top Depth:</b>		140.0			
<b>Formation End Depth:</b>		175.0			
<b>Formation End Depth UOM:</b>		ft			
<b><u>Method of Construction &amp; Well Use</u></b>					
<b>Method Construction ID:</b>		961519920			
<b>Method Construction Code:</b>		5			
<b>Method Construction:</b>		Air Percussion			
<b>Other Method Construction:</b>					
<b><u>Pipe Information</u></b>					
<b>Pipe ID:</b>		10590343			
<b>Casing No:</b>		1			
<b>Comment:</b>					
<b>Alt Name:</b>					
<b><u>Construction Record - Casing</u></b>					
<b>Casing ID:</b>		930072934			
<b>Layer:</b>		2			
<b>Material:</b>		4			
<b>Open Hole or Material:</b>		OPEN HOLE			
<b>Depth From:</b>					
<b>Depth To:</b>		175.0			
<b>Casing Diameter:</b>		6.0			
<b>Casing Diameter UOM:</b>		inch			
<b>Casing Depth UOM:</b>		ft			
<b><u>Construction Record - Casing</u></b>					
<b>Casing ID:</b>		930072933			
<b>Layer:</b>		1			
<b>Material:</b>		1			
<b>Open Hole or Material:</b>		STEEL			
<b>Depth From:</b>					
<b>Depth To:</b>		22.0			
<b>Casing Diameter:</b>		6.0			
<b>Casing Diameter UOM:</b>		inch			
<b>Casing Depth UOM:</b>		ft			
<b><u>Results of Well Yield Testing</u></b>					
<b>Pumping Test Method Desc:</b>		PUMP			

<i>Map Key</i>	<i>Number of Records</i>	<i>Direction/ Distance (m)</i>	<i>Elev/Diff (m)</i>	<i>Site</i>	<i>DB</i>
<b>Pump Test ID:</b>		991519920			
<b>Pump Set At:</b>					
<b>Static Level:</b>		15.0			
<b>Final Level After Pumping:</b>		100.0			
<b>Recommended Pump Depth:</b>		125.0			
<b>Pumping Rate:</b>		8.0			
<b>Flowing Rate:</b>					
<b>Recommended Pump Rate:</b>		5.0			
<b>Levels UOM:</b>		ft			
<b>Rate UOM:</b>		GPM			
<b>Water State After Test Code:</b>		1			
<b>Water State After Test:</b>		CLEAR			
<b>Pumping Test Method:</b>		1			
<b>Pumping Duration HR:</b>		1			
<b>Pumping Duration MIN:</b>		0			
<b>Flowing:</b>		No			
 <b><u>Draw Down &amp; Recovery</u></b>					
<b>Pump Test Detail ID:</b>		934895265			
<b>Test Type:</b>		Draw Down			
<b>Test Duration:</b>		60			
<b>Test Level:</b>		100.0			
<b>Test Level UOM:</b>		ft			
 <b><u>Draw Down &amp; Recovery</u></b>					
<b>Pump Test Detail ID:</b>		934376178			
<b>Test Type:</b>		Draw Down			
<b>Test Duration:</b>		30			
<b>Test Level:</b>		100.0			
<b>Test Level UOM:</b>		ft			
 <b><u>Draw Down &amp; Recovery</u></b>					
<b>Pump Test Detail ID:</b>		934110213			
<b>Test Type:</b>		Draw Down			
<b>Test Duration:</b>		15			
<b>Test Level:</b>		100.0			
<b>Test Level UOM:</b>		ft			
 <b><u>Draw Down &amp; Recovery</u></b>					
<b>Pump Test Detail ID:</b>		934654368			
<b>Test Type:</b>		Draw Down			
<b>Test Duration:</b>		45			
<b>Test Level:</b>		100.0			
<b>Test Level UOM:</b>		ft			
 <b><u>Water Details</u></b>					
<b>Water ID:</b>		933477027			
<b>Layer:</b>		1			
<b>Kind Code:</b>		1			
<b>Kind:</b>		FRESH			
<b>Water Found Depth:</b>		170.0			
<b>Water Found Depth UOM:</b>		ft			
 <b><u>Links</u></b>					
<b>Bore Hole ID:</b>	10041773			<b>Tag No:</b>	



Map Key	Number of Records	Direction/ Distance (m)	Elev/Diff (m)	Site	DB
Depth M:	53.34			Contractor:	1558
Year Completed:	1985			Path:	151\1519920.pdf
Well Completed Dt:	1985/08/22			Latitude:	45.2393309137245
Audit No:				Longitude:	-75.5988445335896

<a href="#">84</a>	9 of 40	W/187.9	98.9 / -1.00	lot 7 con 3 ON	WWIS
Well ID:	1520374			Flowing (Y/N):	
Construction Date:				Flow Rate:	
Use 1st:	Domestic			Data Entry Status:	
Use 2nd:				Data Src:	1
Final Well Status:	Water Supply			Date Received:	21-Jan-1986 00:00:00
Water Type:				Selected Flag:	TRUE
Casing Material:				Abandonment Rec:	
Audit No:				Contractor:	1558
Tag:				Form Version:	1
Constructn Method:				Owner:	
Elevation (m):				County:	OTTAWA-CARLETON
Elevatn Reliabilty:				Lot:	007
Depth to Bedrock:				Concession:	03
Well Depth:				Concession Name:	CON
Overburden/Bedrock:				Easting NAD83:	
Pump Rate:				Northing NAD83:	
Static Water Level:				Zone:	
Clear/Cloudy:				UTM Reliability:	
Municipality:	OSGOODE TOWNSHIP				
Site Info:					
PDF URL (Map):	<a href="https://d2khazk8e83rdv.cloudfront.net/moe_mapping/downloads/2Water/Wells_pdfs/152\1520374.pdf">https://d2khazk8e83rdv.cloudfront.net/moe_mapping/downloads/2Water/Wells_pdfs/152\1520374.pdf</a>				

#### Additional Detail(s) (Map)

Well Completed Date:	1985/10/29
Year Completed:	1985
Depth (m):	58.8264
Latitude:	45.2393309137245
Longitude:	-75.5988445335896
Path:	152\1520374.pdf

#### Bore Hole Information

Bore Hole ID:	10042217	Elevation:	
DP2BR:		Elevrc:	
Spatial Status:		Zone:	18
Code OB:		East83:	452998.80
Code OB Desc:		North83:	5009712.00
Open Hole:		Org CS:	
Cluster Kind:		UTMRC:	9
Date Completed:	29-Oct-1985 00:00:00	UTMRC Desc:	unknown UTM
Remarks:		Location Method:	lot
Loc Method Desc:	Lot centroid		
Elevrc Desc:			
Location Source Date:			
Improvement Location Source:			
Improvement Location Method:			
Source Revision Comment:			
Supplier Comment:			

#### Overburden and Bedrock

#### Materials Interval

<b>Map Key</b>	<b>Number of Records</b>	<b>Direction/ Distance (m)</b>	<b>Elev/Diff (m)</b>	<b>Site</b>	<b>DB</b>
<b>Formation ID:</b>		931044578			
<b>Layer:</b>		2			
<b>Color:</b>		2			
<b>General Color:</b>		GREY			
<b>Mat1:</b>		15			
<b>Most Common Material:</b>		LIMESTONE			
<b>Mat2:</b>		78			
<b>Mat2 Desc:</b>		MEDIUM-GRAINED			
<b>Mat3:</b>		73			
<b>Mat3 Desc:</b>		HARD			
<b>Formation Top Depth:</b>		23.0			
<b>Formation End Depth:</b>		130.0			
<b>Formation End Depth UOM:</b>		ft			
<b><u>Overburden and Bedrock</u></b>					
<b><u>Materials Interval</u></b>					
<b>Formation ID:</b>		931044579			
<b>Layer:</b>		3			
<b>Color:</b>		2			
<b>General Color:</b>		GREY			
<b>Mat1:</b>		18			
<b>Most Common Material:</b>		SANDSTONE			
<b>Mat2:</b>		73			
<b>Mat2 Desc:</b>		HARD			
<b>Mat3:</b>					
<b>Mat3 Desc:</b>					
<b>Formation Top Depth:</b>		130.0			
<b>Formation End Depth:</b>		193.0			
<b>Formation End Depth UOM:</b>		ft			
<b><u>Overburden and Bedrock</u></b>					
<b><u>Materials Interval</u></b>					
<b>Formation ID:</b>		931044577			
<b>Layer:</b>		1			
<b>Color:</b>		6			
<b>General Color:</b>		BROWN			
<b>Mat1:</b>		14			
<b>Most Common Material:</b>		HARDPAN			
<b>Mat2:</b>		13			
<b>Mat2 Desc:</b>		BOULDERS			
<b>Mat3:</b>		11			
<b>Mat3 Desc:</b>		GRAVEL			
<b>Formation Top Depth:</b>		0.0			
<b>Formation End Depth:</b>		23.0			
<b>Formation End Depth UOM:</b>		ft			
<b><u>Method of Construction &amp; Well</u></b>					
<b><u>Use</u></b>					
<b>Method Construction ID:</b>		961520374			
<b>Method Construction Code:</b>		5			
<b>Method Construction:</b>		Air Percussion			
<b>Other Method Construction:</b>					
<b><u>Pipe Information</u></b>					
<b>Pipe ID:</b>		10590787			
<b>Casing No:</b>		1			
<b>Comment:</b>					
<b>Alt Name:</b>					

<b>Map Key</b>	<b>Number of Records</b>	<b>Direction/ Distance (m)</b>	<b>Elev/Diff (m)</b>	<b>Site</b>	<b>DB</b>
<b><u>Construction Record - Casing</u></b>					
<b>Casing ID:</b>		930073692			
<b>Layer:</b>		1			
<b>Material:</b>		1			
<b>Open Hole or Material:</b>		STEEL			
<b>Depth From:</b>					
<b>Depth To:</b>		26.0			
<b>Casing Diameter:</b>		6.0			
<b>Casing Diameter UOM:</b>		inch			
<b>Casing Depth UOM:</b>		ft			
<b><u>Construction Record - Casing</u></b>					
<b>Casing ID:</b>		930073693			
<b>Layer:</b>		2			
<b>Material:</b>		4			
<b>Open Hole or Material:</b>		OPEN HOLE			
<b>Depth From:</b>					
<b>Depth To:</b>		193.0			
<b>Casing Diameter:</b>		6.0			
<b>Casing Diameter UOM:</b>		inch			
<b>Casing Depth UOM:</b>		ft			
<b><u>Results of Well Yield Testing</u></b>					
<b>Pumping Test Method Desc:</b>		PUMP			
<b>Pump Test ID:</b>		991520374			
<b>Pump Set At:</b>					
<b>Static Level:</b>		20.0			
<b>Final Level After Pumping:</b>		50.0			
<b>Recommended Pump Depth:</b>		75.0			
<b>Pumping Rate:</b>		10.0			
<b>Flowing Rate:</b>					
<b>Recommended Pump Rate:</b>		5.0			
<b>Levels UOM:</b>		ft			
<b>Rate UOM:</b>		GPM			
<b>Water State After Test Code:</b>		1			
<b>Water State After Test:</b>		CLEAR			
<b>Pumping Test Method:</b>		1			
<b>Pumping Duration HR:</b>		1			
<b>Pumping Duration MIN:</b>		0			
<b>Flowing:</b>		No			
<b><u>Draw Down &amp; Recovery</u></b>					
<b>Pump Test Detail ID:</b>		934386738			
<b>Test Type:</b>		Draw Down			
<b>Test Duration:</b>		30			
<b>Test Level:</b>		50.0			
<b>Test Level UOM:</b>		ft			
<b><u>Draw Down &amp; Recovery</u></b>					
<b>Pump Test Detail ID:</b>		934905556			
<b>Test Type:</b>		Draw Down			
<b>Test Duration:</b>		60			
<b>Test Level:</b>		50.0			
<b>Test Level UOM:</b>		ft			

Map Key	Number of Records	Direction/ Distance (m)	Elev/Diff (m)	Site	DB
<b><u>Draw Down &amp; Recovery</u></b>					
<b>Pump Test Detail ID:</b>		934648896			
<b>Test Type:</b>		Draw Down			
<b>Test Duration:</b>		45			
<b>Test Level:</b>		50.0			
<b>Test Level UOM:</b>		ft			
<b><u>Draw Down &amp; Recovery</u></b>					
<b>Pump Test Detail ID:</b>		934110892			
<b>Test Type:</b>		Draw Down			
<b>Test Duration:</b>		15			
<b>Test Level:</b>		50.0			
<b>Test Level UOM:</b>		ft			
<b><u>Water Details</u></b>					
<b>Water ID:</b>		933477607			
<b>Layer:</b>		1			
<b>Kind Code:</b>		1			
<b>Kind:</b>		FRESH			
<b>Water Found Depth:</b>		187.0			
<b>Water Found Depth UOM:</b>		ft			
<b><u>Links</u></b>					
<b>Bore Hole ID:</b>	10042217			<b>Tag No:</b>	
<b>Depth M:</b>	58.8264			<b>Contractor:</b>	1558
<b>Year Completed:</b>	1985			<b>Path:</b>	152\1520374.pdf
<b>Well Completed Dt:</b>	1985/10/29			<b>Latitude:</b>	45.2393309137245
<b>Audit No:</b>				<b>Longitude:</b>	-75.5988445335896

<b><u>84</u></b>	<b>10 of 40</b>	<b>W/187.9</b>	<b>98.9 / -1.00</b>	<b>lot 7 con 3 ON</b>	<b>WWIS</b>
<b>Well ID:</b>	1520826			<b>Flowing (Y/N):</b>	
<b>Construction Date:</b>				<b>Flow Rate:</b>	
<b>Use 1st:</b>	Domestic			<b>Data Entry Status:</b>	
<b>Use 2nd:</b>				<b>Data Src:</b>	1
<b>Final Well Status:</b>	Water Supply			<b>Date Received:</b>	05-Sep-1986 00:00:00
<b>Water Type:</b>				<b>Selected Flag:</b>	TRUE
<b>Casing Material:</b>				<b>Abandonment Rec:</b>	
<b>Audit No:</b>	NA			<b>Contractor:</b>	1558
<b>Tag:</b>				<b>Form Version:</b>	1
<b>Constructn Method:</b>				<b>Owner:</b>	
<b>Elevation (m):</b>				<b>County:</b>	OTTAWA-CARLETON
<b>Elevatn Reliabilty:</b>				<b>Lot:</b>	007
<b>Depth to Bedrock:</b>				<b>Concession:</b>	03
<b>Well Depth:</b>				<b>Concession Name:</b>	CON
<b>Overburden/Bedrock:</b>				<b>Easting NAD83:</b>	
<b>Pump Rate:</b>				<b>Northing NAD83:</b>	
<b>Static Water Level:</b>				<b>Zone:</b>	
<b>Clear/Cloudy:</b>				<b>UTM Reliability:</b>	
<b>Municipality:</b>	OSGOODE TOWNSHIP				
<b>Site Info:</b>					
<b>PDF URL (Map):</b>	<a href="https://d2khazk8e83rdv.cloudfront.net/moe_mapping/downloads/2Water/Wells_pdfs/152\1520826.pdf">https://d2khazk8e83rdv.cloudfront.net/moe_mapping/downloads/2Water/Wells_pdfs/152\1520826.pdf</a>				

**Additional Detail(s) (Map)**

**Well Completed Date:** 1986/05/02

<b>Map Key</b>	<b>Number of Records</b>	<b>Direction/ Distance (m)</b>	<b>Elev/Diff (m)</b>	<b>Site</b>	<b>DB</b>
<b>Year Completed:</b>		1986			
<b>Depth (m):</b>		30.48			
<b>Latitude:</b>		45.2393309137245			
<b>Longitude:</b>		-75.5988445335896			
<b>Path:</b>		152\1520826.pdf			

**Bore Hole Information**

<b>Bore Hole ID:</b>	10042667	<b>Elevation:</b>	
<b>DP2BR:</b>		<b>Elevrc:</b>	
<b>Spatial Status:</b>		<b>Zone:</b>	18
<b>Code OB:</b>		<b>East83:</b>	452998.80
<b>Code OB Desc:</b>		<b>North83:</b>	5009712.00
<b>Open Hole:</b>		<b>Org CS:</b>	
<b>Cluster Kind:</b>		<b>UTMRC:</b>	9
<b>Date Completed:</b>	02-May-1986 00:00:00	<b>UTMRC Desc:</b>	unknown UTM
<b>Remarks:</b>		<b>Location Method:</b>	lot
<b>Loc Method Desc:</b>	Lot centroid		
<b>Elevrc Desc:</b>			
<b>Location Source Date:</b>			
<b>Improvement Location Source:</b>			
<b>Improvement Location Method:</b>			
<b>Source Revision Comment:</b>			
<b>Supplier Comment:</b>			

**Overburden and Bedrock**

**Materials Interval**

<b>Formation ID:</b>	931045942
<b>Layer:</b>	1
<b>Color:</b>	7
<b>General Color:</b>	RED
<b>Mat1:</b>	28
<b>Most Common Material:</b>	SAND
<b>Mat2:</b>	77
<b>Mat2 Desc:</b>	LOOSE
<b>Mat3:</b>	
<b>Mat3 Desc:</b>	
<b>Formation Top Depth:</b>	0.0
<b>Formation End Depth:</b>	5.0
<b>Formation End Depth UOM:</b>	ft

**Overburden and Bedrock**

**Materials Interval**

<b>Formation ID:</b>	931045944
<b>Layer:</b>	3
<b>Color:</b>	2
<b>General Color:</b>	GREY
<b>Mat1:</b>	15
<b>Most Common Material:</b>	LIMESTONE
<b>Mat2:</b>	73
<b>Mat2 Desc:</b>	HARD
<b>Mat3:</b>	
<b>Mat3 Desc:</b>	
<b>Formation Top Depth:</b>	17.0
<b>Formation End Depth:</b>	100.0
<b>Formation End Depth UOM:</b>	ft

**Overburden and Bedrock**

**Materials Interval**

<b>Map Key</b>	<b>Number of Records</b>	<b>Direction/ Distance (m)</b>	<b>Elev/Diff (m)</b>	<b>Site</b>	<b>DB</b>
<b>Formation ID:</b>		931045943			
<b>Layer:</b>		2			
<b>Color:</b>		2			
<b>General Color:</b>		GREY			
<b>Mat1:</b>		28			
<b>Most Common Material:</b>		SAND			
<b>Mat2:</b>		13			
<b>Mat2 Desc:</b>		BOULDERS			
<b>Mat3:</b>		91			
<b>Mat3 Desc:</b>		WATER-BEARING			
<b>Formation Top Depth:</b>		5.0			
<b>Formation End Depth:</b>		17.0			
<b>Formation End Depth UOM:</b>		ft			
<b><u>Method of Construction &amp; Well Use</u></b>					
<b>Method Construction ID:</b>		961520826			
<b>Method Construction Code:</b>		5			
<b>Method Construction:</b>		Air Percussion			
<b>Other Method Construction:</b>					
<b><u>Pipe Information</u></b>					
<b>Pipe ID:</b>		10591237			
<b>Casing No:</b>		1			
<b>Comment:</b>					
<b>Alt Name:</b>					
<b><u>Construction Record - Casing</u></b>					
<b>Casing ID:</b>		930074479			
<b>Layer:</b>		2			
<b>Material:</b>		4			
<b>Open Hole or Material:</b>		OPEN HOLE			
<b>Depth From:</b>					
<b>Depth To:</b>		100.0			
<b>Casing Diameter:</b>		6.0			
<b>Casing Diameter UOM:</b>		inch			
<b>Casing Depth UOM:</b>		ft			
<b><u>Construction Record - Casing</u></b>					
<b>Casing ID:</b>		930074478			
<b>Layer:</b>		1			
<b>Material:</b>		1			
<b>Open Hole or Material:</b>		STEEL			
<b>Depth From:</b>					
<b>Depth To:</b>		20.0			
<b>Casing Diameter:</b>		6.0			
<b>Casing Diameter UOM:</b>		inch			
<b>Casing Depth UOM:</b>		ft			
<b><u>Results of Well Yield Testing</u></b>					
<b>Pumping Test Method Desc:</b>		PUMP			
<b>Pump Test ID:</b>		991520826			
<b>Pump Set At:</b>					
<b>Static Level:</b>		3.0			
<b>Final Level After Pumping:</b>		20.0			
<b>Recommended Pump Depth:</b>		30.0			
<b>Pumping Rate:</b>		30.0			

<b>Map Key</b>	<b>Number of Records</b>	<b>Direction/ Distance (m)</b>	<b>Elev/Diff (m)</b>	<b>Site</b>	<b>DB</b>
<b>Flowing Rate:</b>					
<b>Recommended Pump Rate:</b>		5.0			
<b>Levels UOM:</b>		ft			
<b>Rate UOM:</b>		GPM			
<b>Water State After Test Code:</b>		1			
<b>Water State After Test:</b>		CLEAR			
<b>Pumping Test Method:</b>		1			
<b>Pumping Duration HR:</b>		1			
<b>Pumping Duration MIN:</b>		0			
<b>Flowing:</b>		No			
 <b><u>Draw Down &amp; Recovery</u></b>					
<b>Pump Test Detail ID:</b>		934649562			
<b>Test Type:</b>		Draw Down			
<b>Test Duration:</b>		45			
<b>Test Level:</b>		20.0			
<b>Test Level UOM:</b>		ft			
 <b><u>Draw Down &amp; Recovery</u></b>					
<b>Pump Test Detail ID:</b>		934906643			
<b>Test Type:</b>		Draw Down			
<b>Test Duration:</b>		60			
<b>Test Level:</b>		20.0			
<b>Test Level UOM:</b>		ft			
 <b><u>Draw Down &amp; Recovery</u></b>					
<b>Pump Test Detail ID:</b>		934104866			
<b>Test Type:</b>		Draw Down			
<b>Test Duration:</b>		15			
<b>Test Level:</b>		20.0			
<b>Test Level UOM:</b>		ft			
 <b><u>Draw Down &amp; Recovery</u></b>					
<b>Pump Test Detail ID:</b>		934388405			
<b>Test Type:</b>		Draw Down			
<b>Test Duration:</b>		30			
<b>Test Level:</b>		20.0			
<b>Test Level UOM:</b>		ft			
 <b><u>Water Details</u></b>					
<b>Water ID:</b>		933478200			
<b>Layer:</b>		1			
<b>Kind Code:</b>		1			
<b>Kind:</b>		FRESH			
<b>Water Found Depth:</b>		25.0			
<b>Water Found Depth UOM:</b>		ft			
 <b><u>Water Details</u></b>					
<b>Water ID:</b>		933478201			
<b>Layer:</b>		2			
<b>Kind Code:</b>		1			
<b>Kind:</b>		FRESH			
<b>Water Found Depth:</b>		95.0			
<b>Water Found Depth UOM:</b>		ft			

Map Key	Number of Records	Direction/ Distance (m)	Elev/Diff (m)	Site	DB
<b>Links</b>					
<b>Bore Hole ID:</b>	10042667			<b>Tag No:</b>	
<b>Depth M:</b>	30.48			<b>Contractor:</b>	1558
<b>Year Completed:</b>	1986			<b>Path:</b>	152\1520826.pdf
<b>Well Completed Dt:</b>	1986/05/02			<b>Latitude:</b>	45.2393309137245
<b>Audit No:</b>	NA			<b>Longitude:</b>	-75.5988445335896

<a href="#">84</a>	11 of 40	W/187.9	98.9 / -1.00	lot 7 con 3 ON	WWIS
<b>Well ID:</b>	1520827			<b>Flowing (Y/N):</b>	
<b>Construction Date:</b>				<b>Flow Rate:</b>	
<b>Use 1st:</b>	Domestic			<b>Data Entry Status:</b>	
<b>Use 2nd:</b>				<b>Data Src:</b>	1
<b>Final Well Status:</b>	Water Supply			<b>Date Received:</b>	05-Sep-1986 00:00:00
<b>Water Type:</b>				<b>Selected Flag:</b>	TRUE
<b>Casing Material:</b>				<b>Abandonment Rec:</b>	
<b>Audit No:</b>	NA			<b>Contractor:</b>	1558
<b>Tag:</b>				<b>Form Version:</b>	1
<b>Constructn Method:</b>				<b>Owner:</b>	
<b>Elevation (m):</b>				<b>County:</b>	OTTAWA-CARLETON
<b>Elevatn Reliabilty:</b>				<b>Lot:</b>	007
<b>Depth to Bedrock:</b>				<b>Concession:</b>	03
<b>Well Depth:</b>				<b>Concession Name:</b>	CON
<b>Overburden/Bedrock:</b>				<b>Easting NAD83:</b>	
<b>Pump Rate:</b>				<b>Northing NAD83:</b>	
<b>Static Water Level:</b>				<b>Zone:</b>	
<b>Clear/Cloudy:</b>				<b>UTM Reliability:</b>	
<b>Municipality:</b>		OSGOODE TOWNSHIP			
<b>Site Info:</b>					

**PDF URL (Map):** [https://d2khazk8e83rdv.cloudfront.net/moe\\_mapping/downloads/2Water/Wells\\_pdfs/152\1520827.pdf](https://d2khazk8e83rdv.cloudfront.net/moe_mapping/downloads/2Water/Wells_pdfs/152\1520827.pdf)

**Additional Detail(s) (Map)**

<b>Well Completed Date:</b>	1986/05/02
<b>Year Completed:</b>	1986
<b>Depth (m):</b>	53.34
<b>Latitude:</b>	45.2393309137245
<b>Longitude:</b>	-75.5988445335896
<b>Path:</b>	152\1520827.pdf

**Bore Hole Information**

<b>Bore Hole ID:</b>	10042668	<b>Elevation:</b>	
<b>DP2BR:</b>		<b>Elevrc:</b>	
<b>Spatial Status:</b>		<b>Zone:</b>	18
<b>Code OB:</b>		<b>East83:</b>	452998.80
<b>Code OB Desc:</b>		<b>North83:</b>	5009712.00
<b>Open Hole:</b>		<b>Org CS:</b>	
<b>Cluster Kind:</b>		<b>UTMRC:</b>	9
<b>Date Completed:</b>	02-May-1986 00:00:00	<b>UTMRC Desc:</b>	unknown UTM
<b>Remarks:</b>		<b>Location Method:</b>	lot
<b>Loc Method Desc:</b>	Lot centroid		
<b>Elevrc Desc:</b>			
<b>Location Source Date:</b>			
<b>Improvement Location Source:</b>			
<b>Improvement Location Method:</b>			
<b>Source Revision Comment:</b>			
<b>Supplier Comment:</b>			



<b>Map Key</b>	<b>Number of Records</b>	<b>Direction/ Distance (m)</b>	<b>Elev/Diff (m)</b>	<b>Site</b>	<b>DB</b>
<b><u>Overburden and Bedrock Materials Interval</u></b>					
<b>Formation ID:</b>			931045945		
<b>Layer:</b>			1		
<b>Color:</b>			6		
<b>General Color:</b>			BROWN		
<b>Mat1:</b>			28		
<b>Most Common Material:</b>			SAND		
<b>Mat2:</b>					
<b>Mat2 Desc:</b>					
<b>Mat3:</b>					
<b>Mat3 Desc:</b>					
<b>Formation Top Depth:</b>			0.0		
<b>Formation End Depth:</b>			2.0		
<b>Formation End Depth UOM:</b>			ft		
<b><u>Overburden and Bedrock Materials Interval</u></b>					
<b>Formation ID:</b>			931045948		
<b>Layer:</b>			4		
<b>Color:</b>			2		
<b>General Color:</b>			GREY		
<b>Mat1:</b>			18		
<b>Most Common Material:</b>			SANDSTONE		
<b>Mat2:</b>			73		
<b>Mat2 Desc:</b>			HARD		
<b>Mat3:</b>					
<b>Mat3 Desc:</b>					
<b>Formation Top Depth:</b>			150.0		
<b>Formation End Depth:</b>			175.0		
<b>Formation End Depth UOM:</b>			ft		
<b><u>Overburden and Bedrock Materials Interval</u></b>					
<b>Formation ID:</b>			931045946		
<b>Layer:</b>			2		
<b>Color:</b>			6		
<b>General Color:</b>			BROWN		
<b>Mat1:</b>			14		
<b>Most Common Material:</b>			HARDPAN		
<b>Mat2:</b>			13		
<b>Mat2 Desc:</b>			BOULDERS		
<b>Mat3:</b>					
<b>Mat3 Desc:</b>					
<b>Formation Top Depth:</b>			2.0		
<b>Formation End Depth:</b>			6.0		
<b>Formation End Depth UOM:</b>			ft		
<b><u>Overburden and Bedrock Materials Interval</u></b>					
<b>Formation ID:</b>			931045947		
<b>Layer:</b>			3		
<b>Color:</b>			2		
<b>General Color:</b>			GREY		
<b>Mat1:</b>			15		
<b>Most Common Material:</b>			LIMESTONE		
<b>Mat2:</b>			73		
<b>Mat2 Desc:</b>			HARD		
<b>Mat3:</b>					

<b>Map Key</b>	<b>Number of Records</b>	<b>Direction/ Distance (m)</b>	<b>Elev/Diff (m)</b>	<b>Site</b>	<b>DB</b>
<b>Mat3 Desc:</b>					
<b>Formation Top Depth:</b>		6.0			
<b>Formation End Depth:</b>		150.0			
<b>Formation End Depth UOM:</b>		ft			
<b><u>Method of Construction &amp; Well Use</u></b>					
<b>Method Construction ID:</b>		961520827			
<b>Method Construction Code:</b>		5			
<b>Method Construction:</b>		Air Percussion			
<b>Other Method Construction:</b>					
<b><u>Pipe Information</u></b>					
<b>Pipe ID:</b>		10591238			
<b>Casing No:</b>		1			
<b>Comment:</b>					
<b>Alt Name:</b>					
<b><u>Construction Record - Casing</u></b>					
<b>Casing ID:</b>		930074480			
<b>Layer:</b>		1			
<b>Material:</b>		1			
<b>Open Hole or Material:</b>		STEEL			
<b>Depth From:</b>					
<b>Depth To:</b>		22.0			
<b>Casing Diameter:</b>		6.0			
<b>Casing Diameter UOM:</b>		inch			
<b>Casing Depth UOM:</b>		ft			
<b><u>Construction Record - Casing</u></b>					
<b>Casing ID:</b>		930074481			
<b>Layer:</b>		2			
<b>Material:</b>		4			
<b>Open Hole or Material:</b>		OPEN HOLE			
<b>Depth From:</b>					
<b>Depth To:</b>		175.0			
<b>Casing Diameter:</b>		6.0			
<b>Casing Diameter UOM:</b>		inch			
<b>Casing Depth UOM:</b>		ft			
<b><u>Results of Well Yield Testing</u></b>					
<b>Pumping Test Method Desc:</b>		PUMP			
<b>Pump Test ID:</b>		991520827			
<b>Pump Set At:</b>					
<b>Static Level:</b>		30.0			
<b>Final Level After Pumping:</b>		75.0			
<b>Recommended Pump Depth:</b>		100.0			
<b>Pumping Rate:</b>		10.0			
<b>Flowing Rate:</b>					
<b>Recommended Pump Rate:</b>		5.0			
<b>Levels UOM:</b>		ft			
<b>Rate UOM:</b>		GPM			
<b>Water State After Test Code:</b>		1			
<b>Water State After Test:</b>		CLEAR			
<b>Pumping Test Method:</b>		1			
<b>Pumping Duration HR:</b>		1			
<b>Pumping Duration MIN:</b>		0			

<i>Map Key</i>	<i>Number of Records</i>	<i>Direction/ Distance (m)</i>	<i>Elev/Diff (m)</i>	<i>Site</i>	<i>DB</i>
<i>Flowing:</i>		No			
<u><i>Draw Down &amp; Recovery</i></u>					
<i>Pump Test Detail ID:</i>	934649563				
<i>Test Type:</i>	Draw Down				
<i>Test Duration:</i>	45				
<i>Test Level:</i>	75.0				
<i>Test Level UOM:</i>	ft				
<u><i>Draw Down &amp; Recovery</i></u>					
<i>Pump Test Detail ID:</i>	934104867				
<i>Test Type:</i>	Draw Down				
<i>Test Duration:</i>	15				
<i>Test Level:</i>	75.0				
<i>Test Level UOM:</i>	ft				
<u><i>Draw Down &amp; Recovery</i></u>					
<i>Pump Test Detail ID:</i>	934388406				
<i>Test Type:</i>	Draw Down				
<i>Test Duration:</i>	30				
<i>Test Level:</i>	75.0				
<i>Test Level UOM:</i>	ft				
<u><i>Draw Down &amp; Recovery</i></u>					
<i>Pump Test Detail ID:</i>	934906644				
<i>Test Type:</i>	Draw Down				
<i>Test Duration:</i>	60				
<i>Test Level:</i>	75.0				
<i>Test Level UOM:</i>	ft				
<u><i>Water Details</i></u>					
<i>Water ID:</i>	933478202				
<i>Layer:</i>	1				
<i>Kind Code:</i>	1				
<i>Kind:</i>	FRESH				
<i>Water Found Depth:</i>	90.0				
<i>Water Found Depth UOM:</i>	ft				
<u><i>Water Details</i></u>					
<i>Water ID:</i>	933478203				
<i>Layer:</i>	2				
<i>Kind Code:</i>	1				
<i>Kind:</i>	FRESH				
<i>Water Found Depth:</i>	170.0				
<i>Water Found Depth UOM:</i>	ft				
<u><i>Links</i></u>					
<i>Bore Hole ID:</i>	10042668	<i>Tag No:</i>	1558		
<i>Depth M:</i>	53.34	<i>Contractor:</i>	152\1520827.pdf		
<i>Year Completed:</i>	1986	<i>Path:</i>	45.2393309137245		
<i>Well Completed Dt:</i>	1986/05/02	<i>Latitude:</i>	-75.5988445335896		
<i>Audit No:</i>	NA	<i>Longitude:</i>			

Map Key	Number of Records	Direction/ Distance (m)	Elev/Diff (m)	Site	DB
<a href="#">84</a>	12 of 40	W/187.9	98.9 / -1.00	lot 7 con 3 ON	WWIS
<b>Well ID:</b>		1520828		<b>Flowing (Y/N):</b>	
<b>Construction Date:</b>				<b>Flow Rate:</b>	
<b>Use 1st:</b>		Domestic		<b>Data Entry Status:</b>	
<b>Use 2nd:</b>				<b>Data Src:</b> 1	
<b>Final Well Status:</b>		Water Supply		<b>Date Received:</b> 05-Sep-1986 00:00:00	
<b>Water Type:</b>				<b>Selected Flag:</b> TRUE	
<b>Casing Material:</b>				<b>Abandonment Rec:</b>	
<b>Audit No:</b>		NA		<b>Contractor:</b> 1558	
<b>Tag:</b>				<b>Form Version:</b> 1	
<b>Constructn Method:</b>				<b>Owner:</b>	
<b>Elevation (m):</b>				<b>County:</b> OTTAWA-CARLETON	
<b>Elevatn Reliabilty:</b>				<b>Lot:</b> 007	
<b>Depth to Bedrock:</b>				<b>Concession:</b> 03	
<b>Well Depth:</b>				<b>Concession Name:</b> CON	
<b>Overburden/Bedrock:</b>				<b>Easting NAD83:</b>	
<b>Pump Rate:</b>				<b>Northing NAD83:</b>	
<b>Static Water Level:</b>				<b>Zone:</b>	
<b>Clear/Cloudy:</b>				<b>UTM Reliability:</b>	
<b>Municipality:</b>		OSGOODE TOWNSHIP			
<b>Site Info:</b>					
<b>PDF URL (Map):</b>		<a href="https://d2khazk8e83rdv.cloudfront.net/moe_mapping/downloads/2Water/Wells_pdfs/152\1520828.pdf">https://d2khazk8e83rdv.cloudfront.net/moe_mapping/downloads/2Water/Wells_pdfs/152\1520828.pdf</a>			
<b><u>Additional Detail(s) (Map)</u></b>					
<b>Well Completed Date:</b>		1986/05/01			
<b>Year Completed:</b>		1986			
<b>Depth (m):</b>		65.532			
<b>Latitude:</b>		45.2393309137245			
<b>Longitude:</b>		-75.5988445335896			
<b>Path:</b>		152\1520828.pdf			
<b><u>Bore Hole Information</u></b>					
<b>Bore Hole ID:</b>		10042669		<b>Elevation:</b>	
<b>DP2BR:</b>				<b>Elevrc:</b>	
<b>Spatial Status:</b>				<b>Zone:</b> 18	
<b>Code OB:</b>				<b>East83:</b> 452998.80	
<b>Code OB Desc:</b>				<b>North83:</b> 5009712.00	
<b>Open Hole:</b>				<b>Org CS:</b>	
<b>Cluster Kind:</b>				<b>UTMRC:</b> 9	
<b>Date Completed:</b>		01-May-1986 00:00:00		<b>UTMRC Desc:</b> unknown UTM	
<b>Remarks:</b>				<b>Location Method:</b> lot	
<b>Loc Method Desc:</b>		Lot centroid			
<b>Elevrc Desc:</b>					
<b>Location Source Date:</b>					
<b>Improvement Location Source:</b>					
<b>Improvement Location Method:</b>					
<b>Source Revision Comment:</b>					
<b>Supplier Comment:</b>					
<b><u>Overburden and Bedrock</u></b>					
<b><u>Materials Interval</u></b>					
<b>Formation ID:</b>		931045950			
<b>Layer:</b>		2			
<b>Color:</b>		2			
<b>General Color:</b>		GREY			
<b>Mat1:</b>		15			

<b>Map Key</b>	<b>Number of Records</b>	<b>Direction/ Distance (m)</b>	<b>Elev/Diff (m)</b>	<b>Site</b>	<b>DB</b>
<b>Most Common Material:</b>					
<b>Mat2:</b>		LIMESTONE			
<b>Mat2 Desc:</b>		78			
<b>Mat3:</b>		MEDIUM-GRAINED			
<b>Mat3 Desc:</b>		73			
<b>Formation Top Depth:</b>		HARD			
<b>Formation End Depth:</b>		5.0			
<b>Formation End Depth UOM:</b>		155.0			
		ft			
<b><u>Overburden and Bedrock</u></b>					
<b><u>Materials Interval</u></b>					
<b>Formation ID:</b>		931045949			
<b>Layer:</b>		1			
<b>Color:</b>					
<b>General Color:</b>					
<b>Mat1:</b>		26			
<b>Most Common Material:</b>		ROCK			
<b>Mat2:</b>		71			
<b>Mat2 Desc:</b>		FRACTURED			
<b>Mat3:</b>					
<b>Mat3 Desc:</b>					
<b>Formation Top Depth:</b>		0.0			
<b>Formation End Depth:</b>		5.0			
<b>Formation End Depth UOM:</b>		ft			
<b><u>Overburden and Bedrock</u></b>					
<b><u>Materials Interval</u></b>					
<b>Formation ID:</b>		931045951			
<b>Layer:</b>		3			
<b>Color:</b>		2			
<b>General Color:</b>		GREY			
<b>Mat1:</b>		18			
<b>Most Common Material:</b>		SANDSTONE			
<b>Mat2:</b>		73			
<b>Mat2 Desc:</b>		HARD			
<b>Mat3:</b>					
<b>Mat3 Desc:</b>					
<b>Formation Top Depth:</b>		155.0			
<b>Formation End Depth:</b>		215.0			
<b>Formation End Depth UOM:</b>		ft			
<b><u>Method of Construction &amp; Well</u></b>					
<b><u>Use</u></b>					
<b>Method Construction ID:</b>		961520828			
<b>Method Construction Code:</b>		5			
<b>Method Construction:</b>		Air Percussion			
<b>Other Method Construction:</b>					
<b><u>Pipe Information</u></b>					
<b>Pipe ID:</b>		10591239			
<b>Casing No:</b>		1			
<b>Comment:</b>					
<b>Alt Name:</b>					
<b><u>Construction Record - Casing</u></b>					
<b>Casing ID:</b>		930074482			
<b>Layer:</b>		1			

<b>Map Key</b>	<b>Number of Records</b>	<b>Direction/ Distance (m)</b>	<b>Elev/Diff (m)</b>	<b>Site</b>	<b>DB</b>
<b>Material:</b>	1				
<b>Open Hole or Material:</b>	STEEL				
<b>Depth From:</b>					
<b>Depth To:</b>	22.0				
<b>Casing Diameter:</b>	6.0				
<b>Casing Diameter UOM:</b>	inch				
<b>Casing Depth UOM:</b>	ft				
<b><u>Construction Record - Casing</u></b>					
<b>Casing ID:</b>	930074483				
<b>Layer:</b>	2				
<b>Material:</b>	4				
<b>Open Hole or Material:</b>	OPEN HOLE				
<b>Depth From:</b>					
<b>Depth To:</b>	215.0				
<b>Casing Diameter:</b>	6.0				
<b>Casing Diameter UOM:</b>	inch				
<b>Casing Depth UOM:</b>	ft				
<b><u>Results of Well Yield Testing</u></b>					
<b>Pumping Test Method Desc:</b>	PUMP				
<b>Pump Test ID:</b>	991520828				
<b>Pump Set At:</b>					
<b>Static Level:</b>	15.0				
<b>Final Level After Pumping:</b>	80.0				
<b>Recommended Pump Depth:</b>	100.0				
<b>Pumping Rate:</b>	10.0				
<b>Flowing Rate:</b>					
<b>Recommended Pump Rate:</b>	5.0				
<b>Levels UOM:</b>	ft				
<b>Rate UOM:</b>	GPM				
<b>Water State After Test Code:</b>	1				
<b>Water State After Test:</b>	CLEAR				
<b>Pumping Test Method:</b>	1				
<b>Pumping Duration HR:</b>	1				
<b>Pumping Duration MIN:</b>	0				
<b>Flowing:</b>	No				
<b><u>Draw Down &amp; Recovery</u></b>					
<b>Pump Test Detail ID:</b>	934388407				
<b>Test Type:</b>	Draw Down				
<b>Test Duration:</b>	30				
<b>Test Level:</b>	80.0				
<b>Test Level UOM:</b>	ft				
<b><u>Draw Down &amp; Recovery</u></b>					
<b>Pump Test Detail ID:</b>	934649564				
<b>Test Type:</b>	Draw Down				
<b>Test Duration:</b>	45				
<b>Test Level:</b>	80.0				
<b>Test Level UOM:</b>	ft				
<b><u>Draw Down &amp; Recovery</u></b>					
<b>Pump Test Detail ID:</b>	934906645				
<b>Test Type:</b>	Draw Down				
<b>Test Duration:</b>	60				
<b>Test Level:</b>	80.0				

Map Key	Number of Records	Direction/ Distance (m)	Elev/Diff (m)	Site	DB
---------	-------------------	-------------------------	---------------	------	----

Test Level UOM: ft

**Draw Down & Recovery**

Pump Test Detail ID: 934104868  
 Test Type: Draw Down  
 Test Duration: 15  
 Test Level: 80.0  
 Test Level UOM: ft

**Water Details**

Water ID: 933478204  
 Layer: 1  
 Kind Code: 1  
 Kind: FRESH  
 Water Found Depth: 210.0  
 Water Found Depth UOM: ft

**Links**

Bore Hole ID:	10042669	Tag No:	
Depth M:	65.532	Contractor:	1558
Year Completed:	1986	Path:	152\1520828.pdf
Well Completed Dt:	1986/05/01	Latitude:	45.2393309137245
Audit No:	NA	Longitude:	-75.5988445335896

<a href="#">84</a>	13 of 40	W/187.9	98.9 / -1.00	lot 7 con 3 ON	WWIS
--------------------	----------	---------	--------------	-------------------	------

Well ID:	1521238	Flowing (Y/N):	
Construction Date:		Flow Rate:	
Use 1st:	Domestic	Data Entry Status:	
Use 2nd:		Data Src:	1
Final Well Status:	Water Supply	Date Received:	06-Feb-1987 00:00:00
Water Type:		Selected Flag:	TRUE
Casing Material:		Abandonment Rec:	
Audit No:	04503	Contractor:	1558
Tag:		Form Version:	1
Constructn Method:		Owner:	
Elevation (m):		County:	OTTAWA-CARLETON
Elevatn Reliabilty:		Lot:	007
Depth to Bedrock:		Concession:	03
Well Depth:		Concession Name:	CON
Overburden/Bedrock:		Easting NAD83:	
Pump Rate:		Northing NAD83:	
Static Water Level:		Zone:	
Clear/Cloudy:		UTM Reliability:	
Municipality:	OSGOODE TOWNSHIP		
Site Info:			

PDF URL (Map): [https://d2khazk8e83rdv.cloudfront.net/moe\\_mapping/downloads/2Water/Wells\\_pdfs/152\1521238.pdf](https://d2khazk8e83rdv.cloudfront.net/moe_mapping/downloads/2Water/Wells_pdfs/152\1521238.pdf)

**Additional Detail(s) (Map)**

Well Completed Date: 1986/10/02  
 Year Completed: 1986  
 Depth (m): 60.96  
 Latitude: 45.2393309137245  
 Longitude: -75.5988445335896  
 Path: 152\1521238.pdf

<b>Map Key</b>	<b>Number of Records</b>	<b>Direction/ Distance (m)</b>	<b>Elev/Diff (m)</b>	<b>Site</b>	<b>DB</b>
<b><u>Bore Hole Information</u></b>					
<b>Bore Hole ID:</b>	10043060			<b>Elevation:</b>	
<b>DP2BR:</b>				<b>Elevrc:</b>	
<b>Spatial Status:</b>				<b>Zone:</b>	18
<b>Code OB:</b>				<b>East83:</b>	452998.80
<b>Code OB Desc:</b>				<b>North83:</b>	5009712.00
<b>Open Hole:</b>				<b>Org CS:</b>	
<b>Cluster Kind:</b>				<b>UTMRC:</b>	9
<b>Date Completed:</b>	02-Oct-1986 00:00:00			<b>UTMRC Desc:</b>	unknown UTM
<b>Remarks:</b>				<b>Location Method:</b>	lot
<b>Loc Method Desc:</b>		Lot centroid			
<b>Elevrc Desc:</b>					
<b>Location Source Date:</b>					
<b>Improvement Location Source:</b>					
<b>Improvement Location Method:</b>					
<b>Source Revision Comment:</b>					
<b>Supplier Comment:</b>					
<b><u>Overburden and Bedrock</u></b>					
<b><u>Materials Interval</u></b>					
<b>Formation ID:</b>		931047269			
<b>Layer:</b>		2			
<b>Color:</b>		6			
<b>General Color:</b>		BROWN			
<b>Mat1:</b>		28			
<b>Most Common Material:</b>		SAND			
<b>Mat2:</b>		11			
<b>Mat2 Desc:</b>		GRAVEL			
<b>Mat3:</b>		91			
<b>Mat3 Desc:</b>		WATER-BEARING			
<b>Formation Top Depth:</b>		5.0			
<b>Formation End Depth:</b>		11.0			
<b>Formation End Depth UOM:</b>		ft			
<b><u>Overburden and Bedrock</u></b>					
<b><u>Materials Interval</u></b>					
<b>Formation ID:</b>		931047272			
<b>Layer:</b>		5			
<b>Color:</b>		2			
<b>General Color:</b>		GREY			
<b>Mat1:</b>		18			
<b>Most Common Material:</b>		SANDSTONE			
<b>Mat2:</b>					
<b>Mat2 Desc:</b>					
<b>Mat3:</b>					
<b>Mat3 Desc:</b>					
<b>Formation Top Depth:</b>		155.0			
<b>Formation End Depth:</b>		200.0			
<b>Formation End Depth UOM:</b>		ft			
<b><u>Overburden and Bedrock</u></b>					
<b><u>Materials Interval</u></b>					
<b>Formation ID:</b>		931047268			
<b>Layer:</b>		1			
<b>Color:</b>		6			
<b>General Color:</b>		BROWN			
<b>Mat1:</b>		28			
<b>Most Common Material:</b>		SAND			



<b>Map Key</b>	<b>Number of Records</b>	<b>Direction/ Distance (m)</b>	<b>Elev/Diff (m)</b>	<b>Site</b>	<b>DB</b>
<b>Mat2:</b>		01			
<b>Mat2 Desc:</b>		FILL			
<b>Mat3:</b>					
<b>Mat3 Desc:</b>					
<b>Formation Top Depth:</b>		0.0			
<b>Formation End Depth:</b>		5.0			
<b>Formation End Depth UOM:</b>		ft			
<b><u>Overburden and Bedrock</u></b>					
<b><u>Materials Interval</u></b>					
<b>Formation ID:</b>		931047270			
<b>Layer:</b>		3			
<b>Color:</b>		6			
<b>General Color:</b>		BROWN			
<b>Mat1:</b>		14			
<b>Most Common Material:</b>		HARDPAN			
<b>Mat2:</b>		13			
<b>Mat2 Desc:</b>		BOULDERS			
<b>Mat3:</b>					
<b>Mat3 Desc:</b>					
<b>Formation Top Depth:</b>		11.0			
<b>Formation End Depth:</b>		14.0			
<b>Formation End Depth UOM:</b>		ft			
<b><u>Overburden and Bedrock</u></b>					
<b><u>Materials Interval</u></b>					
<b>Formation ID:</b>		931047271			
<b>Layer:</b>		4			
<b>Color:</b>		2			
<b>General Color:</b>		GREY			
<b>Mat1:</b>		15			
<b>Most Common Material:</b>		LIMESTONE			
<b>Mat2:</b>					
<b>Mat2 Desc:</b>					
<b>Mat3:</b>					
<b>Mat3 Desc:</b>					
<b>Formation Top Depth:</b>		14.0			
<b>Formation End Depth:</b>		155.0			
<b>Formation End Depth UOM:</b>		ft			
<b><u>Method of Construction &amp; Well</u></b>					
<b><u>Use</u></b>					
<b>Method Construction ID:</b>		961521238			
<b>Method Construction Code:</b>		5			
<b>Method Construction:</b>		Air Percussion			
<b>Other Method Construction:</b>					
<b><u>Pipe Information</u></b>					
<b>Pipe ID:</b>		10591630			
<b>Casing No:</b>		1			
<b>Comment:</b>					
<b>Alt Name:</b>					
<b><u>Construction Record - Casing</u></b>					
<b>Casing ID:</b>		930075175			
<b>Layer:</b>		2			
<b>Material:</b>		4			

<b>Map Key</b>	<b>Number of Records</b>	<b>Direction/ Distance (m)</b>	<b>Elev/Diff (m)</b>	<b>Site</b>	<b>DB</b>
<b>Open Hole or Material:</b>		OPEN HOLE			
<b>Depth From:</b>					
<b>Depth To:</b>		200.0			
<b>Casing Diameter:</b>		7.0			
<b>Casing Diameter UOM:</b>		inch			
<b>Casing Depth UOM:</b>		ft			
<b><u>Construction Record - Casing</u></b>					
<b>Casing ID:</b>		930075174			
<b>Layer:</b>		1			
<b>Material:</b>		1			
<b>Open Hole or Material:</b>		STEEL			
<b>Depth From:</b>					
<b>Depth To:</b>		21.0			
<b>Casing Diameter:</b>		6.0			
<b>Casing Diameter UOM:</b>		inch			
<b>Casing Depth UOM:</b>		ft			
<b><u>Results of Well Yield Testing</u></b>					
<b>Pumping Test Method Desc:</b>		PUMP			
<b>Pump Test ID:</b>		991521238			
<b>Pump Set At:</b>					
<b>Static Level:</b>		20.0			
<b>Final Level After Pumping:</b>		100.0			
<b>Recommended Pump Depth:</b>		125.0			
<b>Pumping Rate:</b>		30.0			
<b>Flowing Rate:</b>					
<b>Recommended Pump Rate:</b>		5.0			
<b>Levels UOM:</b>		ft			
<b>Rate UOM:</b>		GPM			
<b>Water State After Test Code:</b>		1			
<b>Water State After Test:</b>		CLEAR			
<b>Pumping Test Method:</b>		1			
<b>Pumping Duration HR:</b>		1			
<b>Pumping Duration MIN:</b>		0			
<b>Flowing:</b>		No			
<b><u>Draw Down &amp; Recovery</u></b>					
<b>Pump Test Detail ID:</b>		934651170			
<b>Test Type:</b>		Draw Down			
<b>Test Duration:</b>		45			
<b>Test Level:</b>		100.0			
<b>Test Level UOM:</b>		ft			
<b><u>Draw Down &amp; Recovery</u></b>					
<b>Pump Test Detail ID:</b>		934908399			
<b>Test Type:</b>		Draw Down			
<b>Test Duration:</b>		60			
<b>Test Level:</b>		100.0			
<b>Test Level UOM:</b>		ft			
<b><u>Draw Down &amp; Recovery</u></b>					
<b>Pump Test Detail ID:</b>		934389042			
<b>Test Type:</b>		Draw Down			
<b>Test Duration:</b>		30			
<b>Test Level:</b>		100.0			
<b>Test Level UOM:</b>		ft			

Map Key	Number of Records	Direction/ Distance (m)	Elev/Diff (m)	Site	DB
---------	-------------------	----------------------------	------------------	------	----

**Draw Down & Recovery**

**Pump Test Detail ID:** 934105923  
**Test Type:** Draw Down  
**Test Duration:** 15  
**Test Level:** 100.0  
**Test Level UOM:** ft

**Water Details**

**Water ID:** 933478719  
**Layer:** 1  
**Kind Code:** 1  
**Kind:** FRESH  
**Water Found Depth:** 198.0  
**Water Found Depth UOM:** ft

**Links**

<b>Bore Hole ID:</b>	10043060	<b>Tag No:</b>	
<b>Depth M:</b>	60.96	<b>Contractor:</b>	1558
<b>Year Completed:</b>	1986	<b>Path:</b>	152\1521238.pdf
<b>Well Completed Dt:</b>	1986/10/02	<b>Latitude:</b>	45.2393309137245
<b>Audit No:</b>	04503	<b>Longitude:</b>	-75.5988445335896

<a href="#"><u>84</u></a>	14 of 40	W/187.9	98.9 / -1.00	lot 7 con 3 ON	WWIS
---------------------------	----------	---------	--------------	-------------------	------

<b>Well ID:</b>	1522465	<b>Flowing (Y/N):</b>	
<b>Construction Date:</b>		<b>Flow Rate:</b>	
<b>Use 1st:</b>	Domestic	<b>Data Entry Status:</b>	
<b>Use 2nd:</b>		<b>Data Src:</b>	1
<b>Final Well Status:</b>	Water Supply	<b>Date Received:</b>	21-Jul-1988 00:00:00
<b>Water Type:</b>		<b>Selected Flag:</b>	TRUE
<b>Casing Material:</b>		<b>Abandonment Rec:</b>	
<b>Audit No:</b>	32923	<b>Contractor:</b>	1558
<b>Tag:</b>		<b>Form Version:</b>	1
<b>Constructn Method:</b>		<b>Owner:</b>	
<b>Elevation (m):</b>		<b>County:</b>	OTTAWA-CARLETON
<b>Elevatn Reliabilty:</b>		<b>Lot:</b>	007
<b>Depth to Bedrock:</b>		<b>Concession:</b>	03
<b>Well Depth:</b>		<b>Concession Name:</b>	
<b>Overburden/Bedrock:</b>		<b>Easting NAD83:</b>	
<b>Pump Rate:</b>		<b>Northing NAD83:</b>	
<b>Static Water Level:</b>		<b>Zone:</b>	
<b>Clear/Cloudy:</b>		<b>UTM Reliability:</b>	
<b>Municipality:</b>	OSGOODE TOWNSHIP		
<b>Site Info:</b>			

**PDF URL (Map):** [https://d2khazk8e83rdv.cloudfront.net/moe\\_mapping/downloads/2Water/Wells\\_pdfs/152\1522465.pdf](https://d2khazk8e83rdv.cloudfront.net/moe_mapping/downloads/2Water/Wells_pdfs/152\1522465.pdf)

**Additional Detail(s) (Map)**

**Well Completed Date:** 1988/06/28  
**Year Completed:** 1988  
**Depth (m):** 54.864  
**Latitude:** 45.2393309137245  
**Longitude:** -75.5988445335896  
**Path:** 152\1522465.pdf

Map Key	Number of Records	Direction/ Distance (m)	Elev/Diff (m)	Site	DB
<b><u>Bore Hole Information</u></b>					
<b>Bore Hole ID:</b>	10044277			<b>Elevation:</b>	
<b>DP2BR:</b>				<b>Elevrc:</b>	
<b>Spatial Status:</b>				<b>Zone:</b>	18
<b>Code OB:</b>				<b>East83:</b>	452998.80
<b>Code OB Desc:</b>				<b>North83:</b>	5009712.00
<b>Open Hole:</b>				<b>Org CS:</b>	
<b>Cluster Kind:</b>				<b>UTMRC:</b>	9
<b>Date Completed:</b>	28-Jun-1988 00:00:00			<b>UTMRC Desc:</b>	unknown UTM
<b>Remarks:</b>				<b>Location Method:</b>	lot
<b>Loc Method Desc:</b>		Lot centroid			
<b>Elevrc Desc:</b>					
<b>Location Source Date:</b>					
<b>Improvement Location Source:</b>					
<b>Improvement Location Method:</b>					
<b>Source Revision Comment:</b>					
<b>Supplier Comment:</b>					
<b><u>Overburden and Bedrock</u></b>					
<b><u>Materials Interval</u></b>					
<b>Formation ID:</b>	931051525				
<b>Layer:</b>	1				
<b>Color:</b>	6				
<b>General Color:</b>	BROWN				
<b>Mat1:</b>	28				
<b>Most Common Material:</b>	SAND				
<b>Mat2:</b>	11				
<b>Mat2 Desc:</b>	GRAVEL				
<b>Mat3:</b>					
<b>Mat3 Desc:</b>					
<b>Formation Top Depth:</b>	0.0				
<b>Formation End Depth:</b>	9.0				
<b>Formation End Depth UOM:</b>	ft				
<b><u>Overburden and Bedrock</u></b>					
<b><u>Materials Interval</u></b>					
<b>Formation ID:</b>	931051526				
<b>Layer:</b>	2				
<b>Color:</b>	2				
<b>General Color:</b>	GREY				
<b>Mat1:</b>	15				
<b>Most Common Material:</b>	LIMESTONE				
<b>Mat2:</b>	78				
<b>Mat2 Desc:</b>	MEDIUM-GRAINED				
<b>Mat3:</b>					
<b>Mat3 Desc:</b>					
<b>Formation Top Depth:</b>	9.0				
<b>Formation End Depth:</b>	160.0				
<b>Formation End Depth UOM:</b>	ft				
<b><u>Overburden and Bedrock</u></b>					
<b><u>Materials Interval</u></b>					
<b>Formation ID:</b>	931051527				
<b>Layer:</b>	3				
<b>Color:</b>	2				
<b>General Color:</b>	GREY				
<b>Mat1:</b>	18				
<b>Most Common Material:</b>	SANDSTONE				
<b>Mat2:</b>					

<i>Map Key</i>	<i>Number of Records</i>	<i>Direction/ Distance (m)</i>	<i>Elev/Diff (m)</i>	<i>Site</i>	<i>DB</i>
<b>Mat2 Desc:</b>					
<b>Mat3:</b>					
<b>Mat3 Desc:</b>					
<b>Formation Top Depth:</b>		160.0			
<b>Formation End Depth:</b>		180.0			
<b>Formation End Depth UOM:</b>		ft			
 <b><u>Method of Construction &amp; Well Use</u></b>					
<b>Method Construction ID:</b>		961522465			
<b>Method Construction Code:</b>		5			
<b>Method Construction:</b>		Air Percussion			
<b>Other Method Construction:</b>					
 <b><u>Pipe Information</u></b>					
<b>Pipe ID:</b>		10592847			
<b>Casing No:</b>		1			
<b>Comment:</b>					
<b>Alt Name:</b>					
 <b><u>Construction Record - Casing</u></b>					
<b>Casing ID:</b>		930077452			
<b>Layer:</b>		2			
<b>Material:</b>		4			
<b>Open Hole or Material:</b>		OPEN HOLE			
<b>Depth From:</b>					
<b>Depth To:</b>		180.0			
<b>Casing Diameter:</b>		6.0			
<b>Casing Diameter UOM:</b>		inch			
<b>Casing Depth UOM:</b>		ft			
 <b><u>Construction Record - Casing</u></b>					
<b>Casing ID:</b>		930077451			
<b>Layer:</b>		1			
<b>Material:</b>		1			
<b>Open Hole or Material:</b>		STEEL			
<b>Depth From:</b>					
<b>Depth To:</b>		21.0			
<b>Casing Diameter:</b>		6.0			
<b>Casing Diameter UOM:</b>		inch			
<b>Casing Depth UOM:</b>		ft			
 <b><u>Results of Well Yield Testing</u></b>					
<b>Pumping Test Method Desc:</b>		PUMP			
<b>Pump Test ID:</b>		991522465			
<b>Pump Set At:</b>					
<b>Static Level:</b>		20.0			
<b>Final Level After Pumping:</b>		60.0			
<b>Recommended Pump Depth:</b>		100.0			
<b>Pumping Rate:</b>		30.0			
<b>Flowing Rate:</b>					
<b>Recommended Pump Rate:</b>		5.0			
<b>Levels UOM:</b>		ft			
<b>Rate UOM:</b>		GPM			
<b>Water State After Test Code:</b>		1			
<b>Water State After Test:</b>		CLEAR			
<b>Pumping Test Method:</b>		1			

Map Key	Number of Records	Direction/ Distance (m)	Elev/Diff (m)	Site	DB
<b>Pumping Duration HR:</b>		1			
<b>Pumping Duration MIN:</b>		0			
<b>Flowing:</b>		No			
<b><u>Draw Down &amp; Recovery</u></b>					
<b>Pump Test Detail ID:</b>		934110388			
<b>Test Type:</b>		Draw Down			
<b>Test Duration:</b>		15			
<b>Test Level:</b>		60.0			
<b>Test Level UOM:</b>		ft			
<b><u>Draw Down &amp; Recovery</u></b>					
<b>Pump Test Detail ID:</b>		934385254			
<b>Test Type:</b>		Draw Down			
<b>Test Duration:</b>		30			
<b>Test Level:</b>		60.0			
<b>Test Level UOM:</b>		ft			
<b><u>Draw Down &amp; Recovery</u></b>					
<b>Pump Test Detail ID:</b>		934655619			
<b>Test Type:</b>		Draw Down			
<b>Test Duration:</b>		45			
<b>Test Level:</b>		60.0			
<b>Test Level UOM:</b>		ft			
<b><u>Draw Down &amp; Recovery</u></b>					
<b>Pump Test Detail ID:</b>		934904024			
<b>Test Type:</b>		Draw Down			
<b>Test Duration:</b>		60			
<b>Test Level:</b>		60.0			
<b>Test Level UOM:</b>		ft			
<b><u>Water Details</u></b>					
<b>Water ID:</b>		933480367			
<b>Layer:</b>		1			
<b>Kind Code:</b>		1			
<b>Kind:</b>		FRESH			
<b>Water Found Depth:</b>		178.0			
<b>Water Found Depth UOM:</b>		ft			
<b><u>Links</u></b>					
<b>Bore Hole ID:</b>		10044277		<b>Tag No:</b>	
<b>Depth M:</b>		54.864		<b>Contractor:</b>	1558
<b>Year Completed:</b>		1988		<b>Path:</b>	152\1522465.pdf
<b>Well Completed Dt:</b>		1988/06/28		<b>Latitude:</b>	45.2393309137245
<b>Audit No:</b>		32923		<b>Longitude:</b>	-75.5988445335896

[84](#)

15 of 40

W/187.9

98.9 / -1.00

lot 7 con 3  
ON

WWIS

**Well ID:** 1522466  
**Construction Date:**  
**Use 1st:** Livestock  
**Use 2nd:**

**Flowing (Y/N):**  
**Flow Rate:**  
**Data Entry Status:**  
**Data Src:** 1

Map Key	Number of Records	Direction/ Distance (m)	Elev/Diff (m)	Site	DB
<b>Final Well Status:</b>	Water Supply			<b>Date Received:</b>	21-Jul-1988 00:00:00
<b>Water Type:</b>				<b>Selected Flag:</b>	TRUE
<b>Casing Material:</b>				<b>Abandonment Rec:</b>	
<b>Audit No:</b>	32918			<b>Contractor:</b>	1558
<b>Tag:</b>				<b>Form Version:</b>	1
<b>Constructn Method:</b>				<b>Owner:</b>	
<b>Elevation (m):</b>				<b>County:</b>	OTTAWA-CARLETON
<b>Elevatn Reliabilty:</b>				<b>Lot:</b>	007
<b>Depth to Bedrock:</b>				<b>Concession:</b>	03
<b>Well Depth:</b>				<b>Concession Name:</b>	
<b>Overburden/Bedrock:</b>				<b>Easting NAD83:</b>	
<b>Pump Rate:</b>				<b>Northing NAD83:</b>	
<b>Static Water Level:</b>				<b>Zone:</b>	
<b>Clear/Cloudy:</b>				<b>UTM Reliability:</b>	
<b>Municipality:</b>		OSGOODE TOWNSHIP			
<b>Site Info:</b>					

**PDF URL (Map):** [https://d2khazk8e83rdv.cloudfront.net/moe\\_mapping/downloads/2Water/Wells\\_pdfs/152\1522466.pdf](https://d2khazk8e83rdv.cloudfront.net/moe_mapping/downloads/2Water/Wells_pdfs/152\1522466.pdf)

**Additional Detail(s) (Map)**

**Well Completed Date:** 1988/06/27  
**Year Completed:** 1988  
**Depth (m):** 67.056  
**Latitude:** 45.2393309137245  
**Longitude:** -75.5988445335896  
**Path:** 152\1522466.pdf

**Bore Hole Information**

<b>Bore Hole ID:</b>	10044278	<b>Elevation:</b>	
<b>DP2BR:</b>		<b>Elevrc:</b>	
<b>Spatial Status:</b>		<b>Zone:</b>	18
<b>Code OB:</b>		<b>East83:</b>	452998.80
<b>Code OB Desc:</b>		<b>North83:</b>	5009712.00
<b>Open Hole:</b>		<b>Org CS:</b>	
<b>Cluster Kind:</b>		<b>UTMRC:</b>	9
<b>Date Completed:</b>	27-Jun-1988 00:00:00	<b>UTMRC Desc:</b>	unknown UTM
<b>Remarks:</b>		<b>Location Method:</b>	lot
<b>Loc Method Desc:</b>	Lot centroid		
<b>Elevrc Desc:</b>			
<b>Location Source Date:</b>			
<b>Improvement Location Source:</b>			
<b>Improvement Location Method:</b>			
<b>Source Revision Comment:</b>			
<b>Supplier Comment:</b>			

**Overburden and Bedrock**

**Materials Interval**

**Formation ID:** 931051531  
**Layer:** 4  
**Color:** 2  
**General Color:** GREY  
**Mat1:** 18  
**Most Common Material:** SANDSTONE  
**Mat2:**  
**Mat2 Desc:**  
**Mat3:**  
**Mat3 Desc:**  
**Formation Top Depth:** 180.0  
**Formation End Depth:** 220.0  
**Formation End Depth UOM:** ft

<b>Map Key</b>	<b>Number of Records</b>	<b>Direction/ Distance (m)</b>	<b>Elev/Diff (m)</b>	<b>Site</b>	<b>DB</b>
----------------	--------------------------	------------------------------------	--------------------------	-------------	-----------

**Overburden and Bedrock  
Materials Interval**

**Formation ID:** 931051528  
**Layer:** 1  
**Color:** 6  
**General Color:** BROWN  
**Mat1:** 05  
**Most Common Material:** CLAY  
**Mat2:** 13  
**Mat2 Desc:** BOULDERS  
**Mat3:** 79  
**Mat3 Desc:** PACKED  
**Formation Top Depth:** 0.0  
**Formation End Depth:** 10.0  
**Formation End Depth UOM:** ft

**Overburden and Bedrock  
Materials Interval**

**Formation ID:** 931051529  
**Layer:** 2  
**Color:** 2  
**General Color:** GREY  
**Mat1:** 05  
**Most Common Material:** CLAY  
**Mat2:** 13  
**Mat2 Desc:** BOULDERS  
**Mat3:** 79  
**Mat3 Desc:** PACKED  
**Formation Top Depth:** 10.0  
**Formation End Depth:** 16.0  
**Formation End Depth UOM:** ft

**Overburden and Bedrock  
Materials Interval**

**Formation ID:** 931051530  
**Layer:** 3  
**Color:** 2  
**General Color:** GREY  
**Mat1:** 15  
**Most Common Material:** LIMESTONE  
**Mat2:** 78  
**Mat2 Desc:** MEDIUM-GRAINED  
**Mat3:**  
**Mat3 Desc:**  
**Formation Top Depth:** 16.0  
**Formation End Depth:** 180.0  
**Formation End Depth UOM:** ft

**Annular Space/Abandonment  
Sealing Record**

**Plug ID:** 933109900  
**Layer:** 1  
**Plug From:** 6.0  
**Plug To:** 24.0  
**Plug Depth UOM:** ft

**Method of Construction & Well**



<i>Map Key</i>	<i>Number of Records</i>	<i>Direction/ Distance (m)</i>	<i>Elev/Diff (m)</i>	<i>Site</i>	<i>DB</i>
<b><u>Use</u></b>					
<i>Method Construction ID:</i>		961522466			
<i>Method Construction Code:</i>		5			
<i>Method Construction:</i>		Air Percussion			
<i>Other Method Construction:</i>					
<b><u>Pipe Information</u></b>					
<i>Pipe ID:</i>		10592848			
<i>Casing No:</i>		1			
<i>Comment:</i>					
<i>Alt Name:</i>					
<b><u>Construction Record - Casing</u></b>					
<i>Casing ID:</i>		930077454			
<i>Layer:</i>		2			
<i>Material:</i>		4			
<i>Open Hole or Material:</i>		OPEN HOLE			
<i>Depth From:</i>					
<i>Depth To:</i>		220.0			
<i>Casing Diameter:</i>		6.0			
<i>Casing Diameter UOM:</i>		inch			
<i>Casing Depth UOM:</i>		ft			
<b><u>Construction Record - Casing</u></b>					
<i>Casing ID:</i>		930077453			
<i>Layer:</i>		1			
<i>Material:</i>		1			
<i>Open Hole or Material:</i>		STEEL			
<i>Depth From:</i>					
<i>Depth To:</i>		23.0			
<i>Casing Diameter:</i>		6.0			
<i>Casing Diameter UOM:</i>		inch			
<i>Casing Depth UOM:</i>		ft			
<b><u>Results of Well Yield Testing</u></b>					
<i>Pumping Test Method Desc:</i>		PUMP			
<i>Pump Test ID:</i>		991522466			
<i>Pump Set At:</i>					
<i>Static Level:</i>		20.0			
<i>Final Level After Pumping:</i>		50.0			
<i>Recommended Pump Depth:</i>		100.0			
<i>Pumping Rate:</i>		30.0			
<i>Flowing Rate:</i>					
<i>Recommended Pump Rate:</i>		5.0			
<i>Levels UOM:</i>		ft			
<i>Rate UOM:</i>		GPM			
<i>Water State After Test Code:</i>		1			
<i>Water State After Test:</i>		CLEAR			
<i>Pumping Test Method:</i>		1			
<i>Pumping Duration HR:</i>		1			
<i>Pumping Duration MIN:</i>		0			
<i>Flowing:</i>		No			
<b><u>Draw Down &amp; Recovery</u></b>					
<i>Pump Test Detail ID:</i>		934385255			
<i>Test Type:</i>		Recovery			

Map Key	Number of Records	Direction/ Distance (m)	Elev/Diff (m)	Site	DB
<b>Test Duration:</b>		30			
<b>Test Level:</b>		50.0			
<b>Test Level UOM:</b>		ft			
<b><u>Draw Down &amp; Recovery</u></b>					
<b>Pump Test Detail ID:</b>		934904025			
<b>Test Type:</b>		Recovery			
<b>Test Duration:</b>		60			
<b>Test Level:</b>		50.0			
<b>Test Level UOM:</b>		ft			
<b><u>Draw Down &amp; Recovery</u></b>					
<b>Pump Test Detail ID:</b>		934655620			
<b>Test Type:</b>		Recovery			
<b>Test Duration:</b>		45			
<b>Test Level:</b>		50.0			
<b>Test Level UOM:</b>		ft			
<b><u>Draw Down &amp; Recovery</u></b>					
<b>Pump Test Detail ID:</b>		934110389			
<b>Test Type:</b>		Recovery			
<b>Test Duration:</b>		15			
<b>Test Level:</b>		50.0			
<b>Test Level UOM:</b>		ft			
<b><u>Water Details</u></b>					
<b>Water ID:</b>		933480368			
<b>Layer:</b>		1			
<b>Kind Code:</b>		1			
<b>Kind:</b>		FRESH			
<b>Water Found Depth:</b>		216.0			
<b>Water Found Depth UOM:</b>		ft			
<b><u>Links</u></b>					
<b>Bore Hole ID:</b>		10044278		<b>Tag No:</b>	
<b>Depth M:</b>		67.056		<b>Contractor:</b>	1558
<b>Year Completed:</b>		1988		<b>Path:</b>	152\1522466.pdf
<b>Well Completed Dt:</b>		1988/06/27		<b>Latitude:</b>	45.2393309137245
<b>Audit No:</b>		32918		<b>Longitude:</b>	-75.5988445335896

<a href="#">84</a>	16 of 40	W/187.9	98.9 / -1.00	lot 7 con 3 ON	WWIS
<b>Well ID:</b>		1522467		<b>Flowing (Y/N):</b>	
<b>Construction Date:</b>				<b>Flow Rate:</b>	
<b>Use 1st:</b>		Domestic		<b>Data Entry Status:</b>	
<b>Use 2nd:</b>				<b>Data Src:</b>	1
<b>Final Well Status:</b>		Water Supply		<b>Date Received:</b>	21-Jul-1988 00:00:00
<b>Water Type:</b>				<b>Selected Flag:</b>	TRUE
<b>Casing Material:</b>				<b>Abandonment Rec:</b>	
<b>Audit No:</b>		32922		<b>Contractor:</b>	1558
<b>Tag:</b>				<b>Form Version:</b>	1
<b>Constructn Method:</b>				<b>Owner:</b>	
<b>Elevation (m):</b>				<b>County:</b>	OTTAWA-CARLETON
<b>Elevatn Reliabilty:</b>				<b>Lot:</b>	007
<b>Depth to Bedrock:</b>				<b>Concession:</b>	03

Map Key	Number of Records	Direction/ Distance (m)	Elev/Diff (m)	Site	DB
<b>Well Depth:</b> <b>Overburden/Bedrock:</b> <b>Pump Rate:</b> <b>Static Water Level:</b> <b>Clear/Cloudy:</b> <b>Municipality:</b> <b>Site Info:</b>		OSGOODE TOWNSHIP		<b>Concession Name:</b> <b>Easting NAD83:</b> <b>Northing NAD83:</b> <b>Zone:</b> <b>UTM Reliability:</b>	
<b>PDF URL (Map):</b>		https://d2khazk8e83rdv.cloudfront.net/moe_mapping/downloads/2Water/Wells_pdfs/152\1522467.pdf			
<b><u>Additional Detail(s) (Map)</u></b>					
<b>Well Completed Date:</b>		1988/06/28			
<b>Year Completed:</b>		1988			
<b>Depth (m):</b>		70.104			
<b>Latitude:</b>		45.2393309137245			
<b>Longitude:</b>		-75.5988445335896			
<b>Path:</b>		152\1522467.pdf			
<b><u>Bore Hole Information</u></b>					
<b>Bore Hole ID:</b>		10044279		<b>Elevation:</b>	
<b>DP2BR:</b>				<b>Elevrc:</b>	
<b>Spatial Status:</b>				<b>Zone:</b> 18	
<b>Code OB:</b>				<b>East83:</b> 452998.80	
<b>Code OB Desc:</b>				<b>North83:</b> 5009712.00	
<b>Open Hole:</b>				<b>Org CS:</b>	
<b>Cluster Kind:</b>				<b>UTMRC:</b> 9	
<b>Date Completed:</b>		28-Jun-1988 00:00:00		<b>UTMRC Desc:</b> unknown UTM	
<b>Remarks:</b>				<b>Location Method:</b> lot	
<b>Loc Method Desc:</b>		Lot centroid			
<b>Elevrc Desc:</b>					
<b>Location Source Date:</b>					
<b>Improvement Location Source:</b>					
<b>Improvement Location Method:</b>					
<b>Source Revision Comment:</b>					
<b>Supplier Comment:</b>					
<b><u>Overburden and Bedrock</u></b>					
<b><u>Materials Interval</u></b>					
<b>Formation ID:</b>		931051537			
<b>Layer:</b>		6			
<b>Color:</b>		2			
<b>General Color:</b>		GREY			
<b>Mat1:</b>		18			
<b>Most Common Material:</b>		SANDSTONE			
<b>Mat2:</b>		73			
<b>Mat2 Desc:</b>		HARD			
<b>Mat3:</b>					
<b>Mat3 Desc:</b>					
<b>Formation Top Depth:</b>		200.0			
<b>Formation End Depth:</b>		230.0			
<b>Formation End Depth UOM:</b>		ft			
<b><u>Overburden and Bedrock</u></b>					
<b><u>Materials Interval</u></b>					
<b>Formation ID:</b>		931051533			
<b>Layer:</b>		2			
<b>Color:</b>		6			
<b>General Color:</b>		BROWN			

<b>Map Key</b>	<b>Number of Records</b>	<b>Direction/ Distance (m)</b>	<b>Elev/Diff (m)</b>	<b>Site</b>	<b>DB</b>
<b>Mat1:</b>		05			
<b>Most Common Material:</b>		CLAY			
<b>Mat2:</b>		81			
<b>Mat2 Desc:</b>		SANDY			
<b>Mat3:</b>		13			
<b>Mat3 Desc:</b>		BOULDERS			
<b>Formation Top Depth:</b>		2.0			
<b>Formation End Depth:</b>		10.0			
<b>Formation End Depth UOM:</b>		ft			
<b><u>Overburden and Bedrock Materials Interval</u></b>					
<b>Formation ID:</b>		931051532			
<b>Layer:</b>		1			
<b>Color:</b>		6			
<b>General Color:</b>		BROWN			
<b>Mat1:</b>		28			
<b>Most Common Material:</b>		SAND			
<b>Mat2:</b>					
<b>Mat2 Desc:</b>					
<b>Mat3:</b>					
<b>Mat3 Desc:</b>					
<b>Formation Top Depth:</b>		0.0			
<b>Formation End Depth:</b>		2.0			
<b>Formation End Depth UOM:</b>		ft			
<b><u>Overburden and Bedrock Materials Interval</u></b>					
<b>Formation ID:</b>		931051534			
<b>Layer:</b>		3			
<b>Color:</b>		2			
<b>General Color:</b>		GREY			
<b>Mat1:</b>		05			
<b>Most Common Material:</b>		CLAY			
<b>Mat2:</b>		81			
<b>Mat2 Desc:</b>		SANDY			
<b>Mat3:</b>		13			
<b>Mat3 Desc:</b>		BOULDERS			
<b>Formation Top Depth:</b>		10.0			
<b>Formation End Depth:</b>		14.0			
<b>Formation End Depth UOM:</b>		ft			
<b><u>Overburden and Bedrock Materials Interval</u></b>					
<b>Formation ID:</b>		931051536			
<b>Layer:</b>		5			
<b>Color:</b>		2			
<b>General Color:</b>		GREY			
<b>Mat1:</b>		15			
<b>Most Common Material:</b>		LIMESTONE			
<b>Mat2:</b>		78			
<b>Mat2 Desc:</b>		MEDIUM-GRAINED			
<b>Mat3:</b>					
<b>Mat3 Desc:</b>					
<b>Formation Top Depth:</b>		21.0			
<b>Formation End Depth:</b>		200.0			
<b>Formation End Depth UOM:</b>		ft			
<b><u>Overburden and Bedrock</u></b>					

<b>Map Key</b>	<b>Number of Records</b>	<b>Direction/ Distance (m)</b>	<b>Elev/Diff (m)</b>	<b>Site</b>	<b>DB</b>
<b><u>Materials Interval</u></b>					
<b>Formation ID:</b>		931051535			
<b>Layer:</b>		4			
<b>Color:</b>		2			
<b>General Color:</b>		GREY			
<b>Mat1:</b>		15			
<b>Most Common Material:</b>		LIMESTONE			
<b>Mat2:</b>		71			
<b>Mat2 Desc:</b>		FRACTURED			
<b>Mat3:</b>					
<b>Mat3 Desc:</b>					
<b>Formation Top Depth:</b>		14.0			
<b>Formation End Depth:</b>		21.0			
<b>Formation End Depth UOM:</b>		ft			
<b><u>Method of Construction &amp; Well Use</u></b>					
<b>Method Construction ID:</b>		961522467			
<b>Method Construction Code:</b>		5			
<b>Method Construction:</b>		Air Percussion			
<b>Other Method Construction:</b>					
<b><u>Pipe Information</u></b>					
<b>Pipe ID:</b>		10592849			
<b>Casing No:</b>		1			
<b>Comment:</b>					
<b>Alt Name:</b>					
<b><u>Construction Record - Casing</u></b>					
<b>Casing ID:</b>		930077455			
<b>Layer:</b>		1			
<b>Material:</b>		1			
<b>Open Hole or Material:</b>		STEEL			
<b>Depth From:</b>					
<b>Depth To:</b>		24.0			
<b>Casing Diameter:</b>		6.0			
<b>Casing Diameter UOM:</b>		inch			
<b>Casing Depth UOM:</b>		ft			
<b><u>Construction Record - Casing</u></b>					
<b>Casing ID:</b>		930077456			
<b>Layer:</b>		2			
<b>Material:</b>		4			
<b>Open Hole or Material:</b>		OPEN HOLE			
<b>Depth From:</b>					
<b>Depth To:</b>		230.0			
<b>Casing Diameter:</b>		6.0			
<b>Casing Diameter UOM:</b>		inch			
<b>Casing Depth UOM:</b>		ft			
<b><u>Results of Well Yield Testing</u></b>					
<b>Pumping Test Method Desc:</b>		PUMP			
<b>Pump Test ID:</b>		991522467			
<b>Pump Set At:</b>					
<b>Static Level:</b>		20.0			
<b>Final Level After Pumping:</b>		100.0			

<i>Map Key</i>	<i>Number of Records</i>	<i>Direction/ Distance (m)</i>	<i>Elev/Diff (m)</i>	<i>Site</i>	<i>DB</i>
<i>Recommended Pump Depth:</i>		150.0			
<i>Pumping Rate:</i>		6.0			
<i>Flowing Rate:</i>					
<i>Recommended Pump Rate:</i>		5.0			
<i>Levels UOM:</i>		ft			
<i>Rate UOM:</i>		GPM			
<i>Water State After Test Code:</i>		1			
<i>Water State After Test:</i>		CLEAR			
<i>Pumping Test Method:</i>		1			
<i>Pumping Duration HR:</i>		1			
<i>Pumping Duration MIN:</i>		0			
<i>Flowing:</i>		No			

**Draw Down & Recovery**

*Pump Test Detail ID:* 934110390  
*Test Type:* Draw Down  
*Test Duration:* 15  
*Test Level:* 100.0  
*Test Level UOM:* ft

**Draw Down & Recovery**

*Pump Test Detail ID:* 934655621  
*Test Type:* Draw Down  
*Test Duration:* 45  
*Test Level:* 100.0  
*Test Level UOM:* ft

**Draw Down & Recovery**

*Pump Test Detail ID:* 934904026  
*Test Type:* Draw Down  
*Test Duration:* 60  
*Test Level:* 100.0  
*Test Level UOM:* ft

**Draw Down & Recovery**

*Pump Test Detail ID:* 934385256  
*Test Type:* Draw Down  
*Test Duration:* 30  
*Test Level:* 100.0  
*Test Level UOM:* ft

**Water Details**

*Water ID:* 933480369  
*Layer:* 1  
*Kind Code:* 1  
*Kind:* FRESH  
*Water Found Depth:* 226.0  
*Water Found Depth UOM:* ft

**Links**

*Bore Hole ID:* 10044279  
*Depth M:* 70.104  
*Year Completed:* 1988  
*Well Completed Dt:* 1988/06/28  
*Audit No:* 32922

*Tag No:* 1558  
*Contractor:* 152\1522467.pdf  
*Path:* 152\1522467.pdf  
*Latitude:* 45.2393309137245  
*Longitude:* -75.5988445335896

Map Key	Number of Records	Direction/ Distance (m)	Elev/Diff (m)	Site	DB																																																																																
<a href="#">84</a>	17 of 40	W/187.9	98.9 / -1.00	lot 7 con 3 ON	WWIS																																																																																
<table border="0"> <tr> <td><b>Well ID:</b></td> <td>1522468</td> <td><b>Flowing (Y/N):</b></td> <td></td> </tr> <tr> <td><b>Construction Date:</b></td> <td></td> <td><b>Flow Rate:</b></td> <td></td> </tr> <tr> <td><b>Use 1st:</b></td> <td>Domestic</td> <td><b>Data Entry Status:</b></td> <td></td> </tr> <tr> <td><b>Use 2nd:</b></td> <td></td> <td><b>Data Src:</b></td> <td>1</td> </tr> <tr> <td><b>Final Well Status:</b></td> <td>Water Supply</td> <td><b>Date Received:</b></td> <td>21-Jul-1988 00:00:00</td> </tr> <tr> <td><b>Water Type:</b></td> <td></td> <td><b>Selected Flag:</b></td> <td>TRUE</td> </tr> <tr> <td><b>Casing Material:</b></td> <td></td> <td><b>Abandonment Rec:</b></td> <td></td> </tr> <tr> <td><b>Audit No:</b></td> <td>32914</td> <td><b>Contractor:</b></td> <td>1558</td> </tr> <tr> <td><b>Tag:</b></td> <td></td> <td><b>Form Version:</b></td> <td>1</td> </tr> <tr> <td><b>Constructn Method:</b></td> <td></td> <td><b>Owner:</b></td> <td></td> </tr> <tr> <td><b>Elevation (m):</b></td> <td></td> <td><b>County:</b></td> <td>OTTAWA-CARLETON</td> </tr> <tr> <td><b>Elevatn Reliabilty:</b></td> <td></td> <td><b>Lot:</b></td> <td>007</td> </tr> <tr> <td><b>Depth to Bedrock:</b></td> <td></td> <td><b>Concession:</b></td> <td>03</td> </tr> <tr> <td><b>Well Depth:</b></td> <td></td> <td><b>Concession Name:</b></td> <td></td> </tr> <tr> <td><b>Overburden/Bedrock:</b></td> <td></td> <td><b>Easting NAD83:</b></td> <td></td> </tr> <tr> <td><b>Pump Rate:</b></td> <td></td> <td><b>Northing NAD83:</b></td> <td></td> </tr> <tr> <td><b>Static Water Level:</b></td> <td></td> <td><b>Zone:</b></td> <td></td> </tr> <tr> <td><b>Clear/Cloudy:</b></td> <td></td> <td><b>UTM Reliability:</b></td> <td></td> </tr> <tr> <td><b>Municipality:</b></td> <td>OSGOODE TOWNSHIP</td> <td></td> <td></td> </tr> <tr> <td><b>Site Info:</b></td> <td></td> <td></td> <td></td> </tr> </table>						<b>Well ID:</b>	1522468	<b>Flowing (Y/N):</b>		<b>Construction Date:</b>		<b>Flow Rate:</b>		<b>Use 1st:</b>	Domestic	<b>Data Entry Status:</b>		<b>Use 2nd:</b>		<b>Data Src:</b>	1	<b>Final Well Status:</b>	Water Supply	<b>Date Received:</b>	21-Jul-1988 00:00:00	<b>Water Type:</b>		<b>Selected Flag:</b>	TRUE	<b>Casing Material:</b>		<b>Abandonment Rec:</b>		<b>Audit No:</b>	32914	<b>Contractor:</b>	1558	<b>Tag:</b>		<b>Form Version:</b>	1	<b>Constructn Method:</b>		<b>Owner:</b>		<b>Elevation (m):</b>		<b>County:</b>	OTTAWA-CARLETON	<b>Elevatn Reliabilty:</b>		<b>Lot:</b>	007	<b>Depth to Bedrock:</b>		<b>Concession:</b>	03	<b>Well Depth:</b>		<b>Concession Name:</b>		<b>Overburden/Bedrock:</b>		<b>Easting NAD83:</b>		<b>Pump Rate:</b>		<b>Northing NAD83:</b>		<b>Static Water Level:</b>		<b>Zone:</b>		<b>Clear/Cloudy:</b>		<b>UTM Reliability:</b>		<b>Municipality:</b>	OSGOODE TOWNSHIP			<b>Site Info:</b>			
<b>Well ID:</b>	1522468	<b>Flowing (Y/N):</b>																																																																																			
<b>Construction Date:</b>		<b>Flow Rate:</b>																																																																																			
<b>Use 1st:</b>	Domestic	<b>Data Entry Status:</b>																																																																																			
<b>Use 2nd:</b>		<b>Data Src:</b>	1																																																																																		
<b>Final Well Status:</b>	Water Supply	<b>Date Received:</b>	21-Jul-1988 00:00:00																																																																																		
<b>Water Type:</b>		<b>Selected Flag:</b>	TRUE																																																																																		
<b>Casing Material:</b>		<b>Abandonment Rec:</b>																																																																																			
<b>Audit No:</b>	32914	<b>Contractor:</b>	1558																																																																																		
<b>Tag:</b>		<b>Form Version:</b>	1																																																																																		
<b>Constructn Method:</b>		<b>Owner:</b>																																																																																			
<b>Elevation (m):</b>		<b>County:</b>	OTTAWA-CARLETON																																																																																		
<b>Elevatn Reliabilty:</b>		<b>Lot:</b>	007																																																																																		
<b>Depth to Bedrock:</b>		<b>Concession:</b>	03																																																																																		
<b>Well Depth:</b>		<b>Concession Name:</b>																																																																																			
<b>Overburden/Bedrock:</b>		<b>Easting NAD83:</b>																																																																																			
<b>Pump Rate:</b>		<b>Northing NAD83:</b>																																																																																			
<b>Static Water Level:</b>		<b>Zone:</b>																																																																																			
<b>Clear/Cloudy:</b>		<b>UTM Reliability:</b>																																																																																			
<b>Municipality:</b>	OSGOODE TOWNSHIP																																																																																				
<b>Site Info:</b>																																																																																					
<b>PDF URL (Map):</b> <a href="https://d2khazk8e83rdv.cloudfront.net/moe_mapping/downloads/2Water/Wells_pdfs/152\1522468.pdf">https://d2khazk8e83rdv.cloudfront.net/moe_mapping/downloads/2Water/Wells_pdfs/152\1522468.pdf</a>																																																																																					
<b><u>Additional Detail(s) (Map)</u></b>																																																																																					
<table border="0"> <tr> <td><b>Well Completed Date:</b></td> <td>1988/06/25</td> </tr> <tr> <td><b>Year Completed:</b></td> <td>1988</td> </tr> <tr> <td><b>Depth (m):</b></td> <td>66.7512</td> </tr> <tr> <td><b>Latitude:</b></td> <td>45.2393309137245</td> </tr> <tr> <td><b>Longitude:</b></td> <td>-75.5988445335896</td> </tr> <tr> <td><b>Path:</b></td> <td>152\1522468.pdf</td> </tr> </table>						<b>Well Completed Date:</b>	1988/06/25	<b>Year Completed:</b>	1988	<b>Depth (m):</b>	66.7512	<b>Latitude:</b>	45.2393309137245	<b>Longitude:</b>	-75.5988445335896	<b>Path:</b>	152\1522468.pdf																																																																				
<b>Well Completed Date:</b>	1988/06/25																																																																																				
<b>Year Completed:</b>	1988																																																																																				
<b>Depth (m):</b>	66.7512																																																																																				
<b>Latitude:</b>	45.2393309137245																																																																																				
<b>Longitude:</b>	-75.5988445335896																																																																																				
<b>Path:</b>	152\1522468.pdf																																																																																				
<b><u>Bore Hole Information</u></b>																																																																																					
<table border="0"> <tr> <td><b>Bore Hole ID:</b></td> <td>10044280</td> <td><b>Elevation:</b></td> <td></td> </tr> <tr> <td><b>DP2BR:</b></td> <td></td> <td><b>Elevrc:</b></td> <td></td> </tr> <tr> <td><b>Spatial Status:</b></td> <td></td> <td><b>Zone:</b></td> <td>18</td> </tr> <tr> <td><b>Code OB:</b></td> <td></td> <td><b>East83:</b></td> <td>452998.80</td> </tr> <tr> <td><b>Code OB Desc:</b></td> <td></td> <td><b>North83:</b></td> <td>5009712.00</td> </tr> <tr> <td><b>Open Hole:</b></td> <td></td> <td><b>Org CS:</b></td> <td></td> </tr> <tr> <td><b>Cluster Kind:</b></td> <td></td> <td><b>UTMRC:</b></td> <td>9</td> </tr> <tr> <td><b>Date Completed:</b></td> <td>25-Jun-1988 00:00:00</td> <td><b>UTMRC Desc:</b></td> <td>unknown UTM</td> </tr> <tr> <td><b>Remarks:</b></td> <td></td> <td><b>Location Method:</b></td> <td>lot</td> </tr> <tr> <td><b>Loc Method Desc:</b></td> <td>Lot centroid</td> <td></td> <td></td> </tr> <tr> <td><b>Elevrc Desc:</b></td> <td></td> <td></td> <td></td> </tr> <tr> <td><b>Location Source Date:</b></td> <td></td> <td></td> <td></td> </tr> <tr> <td><b>Improvement Location Source:</b></td> <td></td> <td></td> <td></td> </tr> <tr> <td><b>Improvement Location Method:</b></td> <td></td> <td></td> <td></td> </tr> <tr> <td><b>Source Revision Comment:</b></td> <td></td> <td></td> <td></td> </tr> <tr> <td><b>Supplier Comment:</b></td> <td></td> <td></td> <td></td> </tr> </table>						<b>Bore Hole ID:</b>	10044280	<b>Elevation:</b>		<b>DP2BR:</b>		<b>Elevrc:</b>		<b>Spatial Status:</b>		<b>Zone:</b>	18	<b>Code OB:</b>		<b>East83:</b>	452998.80	<b>Code OB Desc:</b>		<b>North83:</b>	5009712.00	<b>Open Hole:</b>		<b>Org CS:</b>		<b>Cluster Kind:</b>		<b>UTMRC:</b>	9	<b>Date Completed:</b>	25-Jun-1988 00:00:00	<b>UTMRC Desc:</b>	unknown UTM	<b>Remarks:</b>		<b>Location Method:</b>	lot	<b>Loc Method Desc:</b>	Lot centroid			<b>Elevrc Desc:</b>				<b>Location Source Date:</b>				<b>Improvement Location Source:</b>				<b>Improvement Location Method:</b>				<b>Source Revision Comment:</b>				<b>Supplier Comment:</b>																			
<b>Bore Hole ID:</b>	10044280	<b>Elevation:</b>																																																																																			
<b>DP2BR:</b>		<b>Elevrc:</b>																																																																																			
<b>Spatial Status:</b>		<b>Zone:</b>	18																																																																																		
<b>Code OB:</b>		<b>East83:</b>	452998.80																																																																																		
<b>Code OB Desc:</b>		<b>North83:</b>	5009712.00																																																																																		
<b>Open Hole:</b>		<b>Org CS:</b>																																																																																			
<b>Cluster Kind:</b>		<b>UTMRC:</b>	9																																																																																		
<b>Date Completed:</b>	25-Jun-1988 00:00:00	<b>UTMRC Desc:</b>	unknown UTM																																																																																		
<b>Remarks:</b>		<b>Location Method:</b>	lot																																																																																		
<b>Loc Method Desc:</b>	Lot centroid																																																																																				
<b>Elevrc Desc:</b>																																																																																					
<b>Location Source Date:</b>																																																																																					
<b>Improvement Location Source:</b>																																																																																					
<b>Improvement Location Method:</b>																																																																																					
<b>Source Revision Comment:</b>																																																																																					
<b>Supplier Comment:</b>																																																																																					
<b><u>Overburden and Bedrock</u></b>																																																																																					
<b><u>Materials Interval</u></b>																																																																																					
<table border="0"> <tr> <td><b>Formation ID:</b></td> <td>931051538</td> </tr> <tr> <td><b>Layer:</b></td> <td>1</td> </tr> <tr> <td><b>Color:</b></td> <td>6</td> </tr> <tr> <td><b>General Color:</b></td> <td>BROWN</td> </tr> </table>						<b>Formation ID:</b>	931051538	<b>Layer:</b>	1	<b>Color:</b>	6	<b>General Color:</b>	BROWN																																																																								
<b>Formation ID:</b>	931051538																																																																																				
<b>Layer:</b>	1																																																																																				
<b>Color:</b>	6																																																																																				
<b>General Color:</b>	BROWN																																																																																				

<b>Map Key</b>	<b>Number of Records</b>	<b>Direction/ Distance (m)</b>	<b>Elev/Diff (m)</b>	<b>Site</b>	<b>DB</b>
<b>Mat1:</b>		14			
<b>Most Common Material:</b>		HARDPAN			
<b>Mat2:</b>		13			
<b>Mat2 Desc:</b>		BOULDERS			
<b>Mat3:</b>		79			
<b>Mat3 Desc:</b>		PACKED			
<b>Formation Top Depth:</b>		0.0			
<b>Formation End Depth:</b>		22.0			
<b>Formation End Depth UOM:</b>		ft			
<b><u>Overburden and Bedrock Materials Interval</u></b>					
<b>Formation ID:</b>		931051540			
<b>Layer:</b>		3			
<b>Color:</b>		2			
<b>General Color:</b>		GREY			
<b>Mat1:</b>		18			
<b>Most Common Material:</b>		SANDSTONE			
<b>Mat2:</b>		73			
<b>Mat2 Desc:</b>		HARD			
<b>Mat3:</b>					
<b>Mat3 Desc:</b>					
<b>Formation Top Depth:</b>		181.0			
<b>Formation End Depth:</b>		219.0			
<b>Formation End Depth UOM:</b>		ft			
<b><u>Overburden and Bedrock Materials Interval</u></b>					
<b>Formation ID:</b>		931051539			
<b>Layer:</b>		2			
<b>Color:</b>		2			
<b>General Color:</b>		GREY			
<b>Mat1:</b>		15			
<b>Most Common Material:</b>		LIMESTONE			
<b>Mat2:</b>		74			
<b>Mat2 Desc:</b>		LAYERED			
<b>Mat3:</b>		78			
<b>Mat3 Desc:</b>		MEDIUM-GRAINED			
<b>Formation Top Depth:</b>		22.0			
<b>Formation End Depth:</b>		181.0			
<b>Formation End Depth UOM:</b>		ft			
<b><u>Method of Construction &amp; Well Use</u></b>					
<b>Method Construction ID:</b>		961522468			
<b>Method Construction Code:</b>		5			
<b>Method Construction:</b>		Air Percussion			
<b>Other Method Construction:</b>					
<b><u>Pipe Information</u></b>					
<b>Pipe ID:</b>		10592850			
<b>Casing No:</b>		1			
<b>Comment:</b>					
<b>Alt Name:</b>					
<b><u>Construction Record - Casing</u></b>					
<b>Casing ID:</b>		930077457			



<b>Map Key</b>	<b>Number of Records</b>	<b>Direction/ Distance (m)</b>	<b>Elev/Diff (m)</b>	<b>Site</b>	<b>DB</b>
<b>Layer:</b>		1			
<b>Material:</b>		1			
<b>Open Hole or Material:</b>		STEEL			
<b>Depth From:</b>					
<b>Depth To:</b>		26.0			
<b>Casing Diameter:</b>		6.0			
<b>Casing Diameter UOM:</b>		inch			
<b>Casing Depth UOM:</b>		ft			
<b><u>Construction Record - Casing</u></b>					
<b>Casing ID:</b>		930077458			
<b>Layer:</b>		2			
<b>Material:</b>					
<b>Open Hole or Material:</b>					
<b>Depth From:</b>					
<b>Depth To:</b>		219.0			
<b>Casing Diameter:</b>		6.0			
<b>Casing Diameter UOM:</b>		inch			
<b>Casing Depth UOM:</b>		ft			
<b><u>Results of Well Yield Testing</u></b>					
<b>Pumping Test Method Desc:</b>		PUMP			
<b>Pump Test ID:</b>		991522468			
<b>Pump Set At:</b>					
<b>Static Level:</b>		27.0			
<b>Final Level After Pumping:</b>		60.0			
<b>Recommended Pump Depth:</b>		75.0			
<b>Pumping Rate:</b>		12.0			
<b>Flowing Rate:</b>					
<b>Recommended Pump Rate:</b>		5.0			
<b>Levels UOM:</b>		ft			
<b>Rate UOM:</b>		GPM			
<b>Water State After Test Code:</b>		2			
<b>Water State After Test:</b>		CLOUDY			
<b>Pumping Test Method:</b>		1			
<b>Pumping Duration HR:</b>		1			
<b>Pumping Duration MIN:</b>		0			
<b>Flowing:</b>		No			
<b><u>Draw Down &amp; Recovery</u></b>					
<b>Pump Test Detail ID:</b>		934655622			
<b>Test Type:</b>		Draw Down			
<b>Test Duration:</b>		45			
<b>Test Level:</b>		60.0			
<b>Test Level UOM:</b>		ft			
<b><u>Draw Down &amp; Recovery</u></b>					
<b>Pump Test Detail ID:</b>		934110391			
<b>Test Type:</b>		Draw Down			
<b>Test Duration:</b>		15			
<b>Test Level:</b>		60.0			
<b>Test Level UOM:</b>		ft			
<b><u>Draw Down &amp; Recovery</u></b>					
<b>Pump Test Detail ID:</b>		934385257			
<b>Test Type:</b>		Draw Down			
<b>Test Duration:</b>		30			

Map Key	Number of Records	Direction/ Distance (m)	Elev/Diff (m)	Site	DB
<b>Test Level:</b>		60.0			
<b>Test Level UOM:</b>		ft			
<b><u>Draw Down &amp; Recovery</u></b>					
<b>Pump Test Detail ID:</b>		934904027			
<b>Test Type:</b>		Draw Down			
<b>Test Duration:</b>		60			
<b>Test Level:</b>		60.0			
<b>Test Level UOM:</b>		ft			
<b><u>Water Details</u></b>					
<b>Water ID:</b>		933480370			
<b>Layer:</b>		1			
<b>Kind Code:</b>		1			
<b>Kind:</b>		FRESH			
<b>Water Found Depth:</b>		128.0			
<b>Water Found Depth UOM:</b>		ft			
<b><u>Links</u></b>					
<b>Bore Hole ID:</b>	10044280			<b>Tag No:</b>	
<b>Depth M:</b>	66.7512			<b>Contractor:</b>	1558
<b>Year Completed:</b>	1988			<b>Path:</b>	152\1522468.pdf
<b>Well Completed Dt:</b>	1988/06/25			<b>Latitude:</b>	45.2393309137245
<b>Audit No:</b>	32914			<b>Longitude:</b>	-75.5988445335896

<b>84</b>	<b>18 of 40</b>	<b>W/187.9</b>	<b>98.9 / -1.00</b>	<b>lot 7 con 3 ON</b>	<b>WWIS</b>
<b>Well ID:</b>	1522469			<b>Flowing (Y/N):</b>	
<b>Construction Date:</b>				<b>Flow Rate:</b>	
<b>Use 1st:</b>	Domestic			<b>Data Entry Status:</b>	
<b>Use 2nd:</b>				<b>Data Src:</b>	1
<b>Final Well Status:</b>	Water Supply			<b>Date Received:</b>	21-Jul-1988 00:00:00
<b>Water Type:</b>				<b>Selected Flag:</b>	TRUE
<b>Casing Material:</b>				<b>Abandonment Rec:</b>	
<b>Audit No:</b>	32913			<b>Contractor:</b>	1558
<b>Tag:</b>				<b>Form Version:</b>	1
<b>Constructn Method:</b>				<b>Owner:</b>	
<b>Elevation (m):</b>				<b>County:</b>	OTTAWA-CARLETON
<b>Elevatn Reliabilty:</b>				<b>Lot:</b>	007
<b>Depth to Bedrock:</b>				<b>Concession:</b>	03
<b>Well Depth:</b>				<b>Concession Name:</b>	
<b>Overburden/Bedrock:</b>				<b>Easting NAD83:</b>	
<b>Pump Rate:</b>				<b>Northing NAD83:</b>	
<b>Static Water Level:</b>				<b>Zone:</b>	
<b>Clear/Cloudy:</b>				<b>UTM Reliability:</b>	
<b>Municipality:</b>	OSGOODE TOWNSHIP				
<b>Site Info:</b>					
<b>PDF URL (Map):</b>	<a href="https://d2khazk8e83rdv.cloudfront.net/moe_mapping/downloads/2Water/Wells_pdfs/152\1522469.pdf">https://d2khazk8e83rdv.cloudfront.net/moe_mapping/downloads/2Water/Wells_pdfs/152\1522469.pdf</a>				
<b><u>Additional Detail(s) (Map)</u></b>					
<b>Well Completed Date:</b>	1988/06/26				
<b>Year Completed:</b>	1988				
<b>Depth (m):</b>	60.96				
<b>Latitude:</b>	45.2393309137245				
<b>Longitude:</b>	-75.5988445335896				
<b>Path:</b>	152\1522469.pdf				

Map Key	Number of Records	Direction/ Distance (m)	Elev/Diff (m)	Site	DB
---------	-------------------	----------------------------	------------------	------	----

**Bore Hole Information**

<b>Bore Hole ID:</b>	10044281	<b>Elevation:</b>	
<b>DP2BR:</b>		<b>Elevrc:</b>	
<b>Spatial Status:</b>		<b>Zone:</b>	18
<b>Code OB:</b>		<b>East83:</b>	452998.80
<b>Code OB Desc:</b>		<b>North83:</b>	5009712.00
<b>Open Hole:</b>		<b>Org CS:</b>	
<b>Cluster Kind:</b>		<b>UTMRC:</b>	9
<b>Date Completed:</b>	26-Jun-1988 00:00:00	<b>UTMRC Desc:</b>	unknown UTM
<b>Remarks:</b>		<b>Location Method:</b>	lot
<b>Loc Method Desc:</b>	Lot centroid		
<b>Elevrc Desc:</b>			
<b>Location Source Date:</b>			
<b>Improvement Location Source:</b>			
<b>Improvement Location Method:</b>			
<b>Source Revision Comment:</b>			
<b>Supplier Comment:</b>			

**Overburden and Bedrock**

**Materials Interval**

<b>Formation ID:</b>	931051542
<b>Layer:</b>	2
<b>Color:</b>	6
<b>General Color:</b>	BROWN
<b>Mat1:</b>	14
<b>Most Common Material:</b>	HARDPAN
<b>Mat2:</b>	13
<b>Mat2 Desc:</b>	BOULDERS
<b>Mat3:</b>	79
<b>Mat3 Desc:</b>	PACKED
<b>Formation Top Depth:</b>	3.0
<b>Formation End Depth:</b>	12.0
<b>Formation End Depth UOM:</b>	ft

**Overburden and Bedrock**

**Materials Interval**

<b>Formation ID:</b>	931051541
<b>Layer:</b>	1
<b>Color:</b>	7
<b>General Color:</b>	RED
<b>Mat1:</b>	28
<b>Most Common Material:</b>	SAND
<b>Mat2:</b>	01
<b>Mat2 Desc:</b>	FILL
<b>Mat3:</b>	
<b>Mat3 Desc:</b>	
<b>Formation Top Depth:</b>	0.0
<b>Formation End Depth:</b>	3.0
<b>Formation End Depth UOM:</b>	ft

**Overburden and Bedrock**

**Materials Interval**

<b>Formation ID:</b>	931051544
<b>Layer:</b>	4
<b>Color:</b>	2
<b>General Color:</b>	GREY
<b>Mat1:</b>	18

<b>Map Key</b>	<b>Number of Records</b>	<b>Direction/ Distance (m)</b>	<b>Elev/Diff (m)</b>	<b>Site</b>	<b>DB</b>
<b>Most Common Material:</b>		SANDSTONE			
<b>Mat2:</b>		73			
<b>Mat2 Desc:</b>		HARD			
<b>Mat3:</b>					
<b>Mat3 Desc:</b>					
<b>Formation Top Depth:</b>		157.0			
<b>Formation End Depth:</b>		200.0			
<b>Formation End Depth UOM:</b>		ft			
<b><u>Overburden and Bedrock Materials Interval</u></b>					
<b>Formation ID:</b>		931051543			
<b>Layer:</b>		3			
<b>Color:</b>		2			
<b>General Color:</b>		GREY			
<b>Mat1:</b>		15			
<b>Most Common Material:</b>		LIMESTONE			
<b>Mat2:</b>		74			
<b>Mat2 Desc:</b>		LAYERED			
<b>Mat3:</b>		78			
<b>Mat3 Desc:</b>		MEDIUM-GRAINED			
<b>Formation Top Depth:</b>		12.0			
<b>Formation End Depth:</b>		157.0			
<b>Formation End Depth UOM:</b>		ft			
<b><u>Method of Construction &amp; Well Use</u></b>					
<b>Method Construction ID:</b>		961522469			
<b>Method Construction Code:</b>		5			
<b>Method Construction:</b>		Air Percussion			
<b>Other Method Construction:</b>					
<b><u>Pipe Information</u></b>					
<b>Pipe ID:</b>		10592851			
<b>Casing No:</b>		1			
<b>Comment:</b>					
<b>Alt Name:</b>					
<b><u>Construction Record - Casing</u></b>					
<b>Casing ID:</b>		930077460			
<b>Layer:</b>		2			
<b>Material:</b>		4			
<b>Open Hole or Material:</b>		OPEN HOLE			
<b>Depth From:</b>					
<b>Depth To:</b>		200.0			
<b>Casing Diameter:</b>		6.0			
<b>Casing Diameter UOM:</b>		inch			
<b>Casing Depth UOM:</b>		ft			
<b><u>Construction Record - Casing</u></b>					
<b>Casing ID:</b>		930077459			
<b>Layer:</b>		1			
<b>Material:</b>		1			
<b>Open Hole or Material:</b>		STEEL			
<b>Depth From:</b>					
<b>Depth To:</b>		22.0			
<b>Casing Diameter:</b>		6.0			

<b>Map Key</b>	<b>Number of Records</b>	<b>Direction/ Distance (m)</b>	<b>Elev/Diff (m)</b>	<b>Site</b>	<b>DB</b>
<b>Casing Diameter UOM:</b>		inch			
<b>Casing Depth UOM:</b>		ft			
<b><u>Results of Well Yield Testing</u></b>					
<b>Pumping Test Method Desc:</b>		PUMP			
<b>Pump Test ID:</b>		991522469			
<b>Pump Set At:</b>					
<b>Static Level:</b>		14.0			
<b>Final Level After Pumping:</b>		100.0			
<b>Recommended Pump Depth:</b>		125.0			
<b>Pumping Rate:</b>		6.0			
<b>Flowing Rate:</b>					
<b>Recommended Pump Rate:</b>		5.0			
<b>Levels UOM:</b>		ft			
<b>Rate UOM:</b>		GPM			
<b>Water State After Test Code:</b>		2			
<b>Water State After Test:</b>		CLOUDY			
<b>Pumping Test Method:</b>		1			
<b>Pumping Duration HR:</b>		1			
<b>Pumping Duration MIN:</b>		0			
<b>Flowing:</b>		No			
<b><u>Draw Down &amp; Recovery</u></b>					
<b>Pump Test Detail ID:</b>		934904028			
<b>Test Type:</b>		Draw Down			
<b>Test Duration:</b>		60			
<b>Test Level:</b>		100.0			
<b>Test Level UOM:</b>		ft			
<b><u>Draw Down &amp; Recovery</u></b>					
<b>Pump Test Detail ID:</b>		934110392			
<b>Test Type:</b>		Draw Down			
<b>Test Duration:</b>		15			
<b>Test Level:</b>		100.0			
<b>Test Level UOM:</b>		ft			
<b><u>Draw Down &amp; Recovery</u></b>					
<b>Pump Test Detail ID:</b>		934655623			
<b>Test Type:</b>		Draw Down			
<b>Test Duration:</b>		45			
<b>Test Level:</b>		100.0			
<b>Test Level UOM:</b>		ft			
<b><u>Draw Down &amp; Recovery</u></b>					
<b>Pump Test Detail ID:</b>		934385258			
<b>Test Type:</b>		Draw Down			
<b>Test Duration:</b>		30			
<b>Test Level:</b>		100.0			
<b>Test Level UOM:</b>		ft			
<b><u>Water Details</u></b>					
<b>Water ID:</b>		933480372			
<b>Layer:</b>		2			
<b>Kind Code:</b>		1			
<b>Kind:</b>		FRESH			

Map Key	Number of Records	Direction/ Distance (m)	Elev/Diff (m)	Site	DB
<b>Water Found Depth:</b>		193.0			
<b>Water Found Depth UOM:</b>		ft			
<b><u>Water Details</u></b>					
<b>Water ID:</b>		933480371			
<b>Layer:</b>		1			
<b>Kind Code:</b>		1			
<b>Kind:</b>		FRESH			
<b>Water Found Depth:</b>		95.0			
<b>Water Found Depth UOM:</b>		ft			
<b><u>Links</u></b>					
<b>Bore Hole ID:</b>	10044281			<b>Tag No:</b>	
<b>Depth M:</b>	60.96			<b>Contractor:</b>	1558
<b>Year Completed:</b>	1988			<b>Path:</b>	152\1522469.pdf
<b>Well Completed Dt:</b>	1988/06/26			<b>Latitude:</b>	45.2393309137245
<b>Audit No:</b>	32913			<b>Longitude:</b>	-75.5988445335896

<u>84</u>	19 of 40	W/187.9	98.9 / -1.00	lot 7 con 3 ON	WWIS
<b>Well ID:</b>	1522608			<b>Flowing (Y/N):</b>	
<b>Construction Date:</b>				<b>Flow Rate:</b>	
<b>Use 1st:</b>	Domestic			<b>Data Entry Status:</b>	
<b>Use 2nd:</b>				<b>Data Src:</b>	1
<b>Final Well Status:</b>	Water Supply			<b>Date Received:</b>	01-Sep-1988 00:00:00
<b>Water Type:</b>				<b>Selected Flag:</b>	TRUE
<b>Casing Material:</b>				<b>Abandonment Rec:</b>	
<b>Audit No:</b>	38229			<b>Contractor:</b>	1558
<b>Tag:</b>				<b>Form Version:</b>	1
<b>Constructn Method:</b>				<b>Owner:</b>	
<b>Elevation (m):</b>				<b>County:</b>	OTTAWA-CARLETON
<b>Elevatn Reliabilty:</b>				<b>Lot:</b>	007
<b>Depth to Bedrock:</b>				<b>Concession:</b>	03
<b>Well Depth:</b>				<b>Concession Name:</b>	
<b>Overburden/Bedrock:</b>				<b>Easting NAD83:</b>	
<b>Pump Rate:</b>				<b>Northing NAD83:</b>	
<b>Static Water Level:</b>				<b>Zone:</b>	
<b>Clear/Cloudy:</b>				<b>UTM Reliability:</b>	
<b>Municipality:</b>	OSGOODE TOWNSHIP				
<b>Site Info:</b>					
<b>PDF URL (Map):</b>	<a href="https://d2khazk8e83rdv.cloudfront.net/moe_mapping/downloads/2Water/Wells_pdfs/152\1522608.pdf">https://d2khazk8e83rdv.cloudfront.net/moe_mapping/downloads/2Water/Wells_pdfs/152\1522608.pdf</a>				

**Additional Detail(s) (Map)**

<b>Well Completed Date:</b>	1988/07/28
<b>Year Completed:</b>	1988
<b>Depth (m):</b>	59.7408
<b>Latitude:</b>	45.2393309137245
<b>Longitude:</b>	-75.5988445335896
<b>Path:</b>	152\1522608.pdf

**Bore Hole Information**

<b>Bore Hole ID:</b>	10044418	<b>Elevation:</b>	
<b>DP2BR:</b>		<b>Elelvc:</b>	
<b>Spatial Status:</b>		<b>Zone:</b>	18
<b>Code OB:</b>		<b>East83:</b>	452998.80
<b>Code OB Desc:</b>		<b>North83:</b>	5009712.00

Map Key	Number of Records	Direction/ Distance (m)	Elev/Diff (m)	Site	DB
<b>Open Hole:</b>				<b>Org CS:</b>	
<b>Cluster Kind:</b>				<b>UTMRC:</b>	9
<b>Date Completed:</b>	28-Jul-1988 00:00:00			<b>UTMRC Desc:</b>	unknown UTM
<b>Remarks:</b>				<b>Location Method:</b>	lot
<b>Loc Method Desc:</b>		Lot centroid			
<b>Elevrc Desc:</b>					
<b>Location Source Date:</b>					
<b>Improvement Location Source:</b>					
<b>Improvement Location Method:</b>					
<b>Source Revision Comment:</b>					
<b>Supplier Comment:</b>					

**Overburden and Bedrock**  
**Materials Interval**

**Formation ID:** 931052027  
**Layer:** 1  
**Color:** 6  
**General Color:** BROWN  
**Mat1:** 05  
**Most Common Material:** CLAY  
**Mat2:** 13  
**Mat2 Desc:** BOULDERS  
**Mat3:** 79  
**Mat3 Desc:** PACKED  
**Formation Top Depth:** 0.0  
**Formation End Depth:** 14.0  
**Formation End Depth UOM:** ft

**Overburden and Bedrock**  
**Materials Interval**

**Formation ID:** 931052028  
**Layer:** 2  
**Color:** 2  
**General Color:** GREY  
**Mat1:** 28  
**Most Common Material:** SAND  
**Mat2:** 11  
**Mat2 Desc:** GRAVEL  
**Mat3:** 13  
**Mat3 Desc:** BOULDERS  
**Formation Top Depth:** 14.0  
**Formation End Depth:** 34.0  
**Formation End Depth UOM:** ft

**Overburden and Bedrock**  
**Materials Interval**

**Formation ID:** 931052029  
**Layer:** 3  
**Color:** 2  
**General Color:** GREY  
**Mat1:** 15  
**Most Common Material:** LIMESTONE  
**Mat2:** 78  
**Mat2 Desc:** MEDIUM-GRAINED  
**Mat3:**  
**Mat3 Desc:**  
**Formation Top Depth:** 34.0  
**Formation End Depth:** 196.0  
**Formation End Depth UOM:** ft

<i>Map Key</i>	<i>Number of Records</i>	<i>Direction/ Distance (m)</i>	<i>Elev/Diff (m)</i>	<i>Site</i>	<i>DB</i>
----------------	--------------------------	--------------------------------	----------------------	-------------	-----------

**Method of Construction & Well Use**

**Method Construction ID:** 961522608  
**Method Construction Code:** 5  
**Method Construction:** Air Percussion  
**Other Method Construction:**

**Pipe Information**

**Pipe ID:** 10592988  
**Casing No:** 1  
**Comment:**  
**Alt Name:**

**Construction Record - Casing**

**Casing ID:** 930077681  
**Layer:** 2  
**Material:**  
**Open Hole or Material:**  
**Depth From:**  
**Depth To:** 196.0  
**Casing Diameter:** 6.0  
**Casing Diameter UOM:** inch  
**Casing Depth UOM:** ft

**Construction Record - Casing**

**Casing ID:** 930077680  
**Layer:** 1  
**Material:** 1  
**Open Hole or Material:** STEEL  
**Depth From:**  
**Depth To:** 37.0  
**Casing Diameter:** 6.0  
**Casing Diameter UOM:** inch  
**Casing Depth UOM:** ft

**Results of Well Yield Testing**

**Pumping Test Method Desc:** PUMP  
**Pump Test ID:** 991522608  
**Pump Set At:**  
**Static Level:** 25.0  
**Final Level After Pumping:** 70.0  
**Recommended Pump Depth:** 100.0  
**Pumping Rate:** 50.0  
**Flowing Rate:**  
**Recommended Pump Rate:** 5.0  
**Levels UOM:** ft  
**Rate UOM:** GPM  
**Water State After Test Code:** 1  
**Water State After Test:** CLEAR  
**Pumping Test Method:** 1  
**Pumping Duration HR:** 1  
**Pumping Duration MIN:** 0  
**Flowing:** No

**Draw Down & Recovery**



Map Key	Number of Records	Direction/ Distance (m)	Elev/Diff (m)	Site	DB
<b>Pump Test Detail ID:</b> 934386365					
<b>Test Type:</b> Draw Down					
<b>Test Duration:</b> 30					
<b>Test Level:</b> 70.0					
<b>Test Level UOM:</b> ft					
<b><u>Draw Down &amp; Recovery</u></b>					
<b>Pump Test Detail ID:</b> 934110940					
<b>Test Type:</b> Draw Down					
<b>Test Duration:</b> 15					
<b>Test Level:</b> 70.0					
<b>Test Level UOM:</b> ft					
<b><u>Draw Down &amp; Recovery</u></b>					
<b>Pump Test Detail ID:</b> 934904556					
<b>Test Type:</b> Draw Down					
<b>Test Duration:</b> 60					
<b>Test Level:</b> 70.0					
<b>Test Level UOM:</b> ft					
<b><u>Draw Down &amp; Recovery</u></b>					
<b>Pump Test Detail ID:</b> 934656159					
<b>Test Type:</b> Draw Down					
<b>Test Duration:</b> 45					
<b>Test Level:</b> 70.0					
<b>Test Level UOM:</b> ft					
<b><u>Water Details</u></b>					
<b>Water ID:</b> 933480568					
<b>Layer:</b> 1					
<b>Kind Code:</b> 1					
<b>Kind:</b> FRESH					
<b>Water Found Depth:</b> 190.0					
<b>Water Found Depth UOM:</b> ft					
<b><u>Links</u></b>					
<b>Bore Hole ID:</b> 10044418		<b>Tag No:</b>			
<b>Depth M:</b> 59.7408		<b>Contractor:</b> 1558			
<b>Year Completed:</b> 1988		<b>Path:</b> 152\1522608.pdf			
<b>Well Completed Dt:</b> 1988/07/28		<b>Latitude:</b> 45.2393309137245			
<b>Audit No:</b> 38229		<b>Longitude:</b> -75.5988445335896			
<b>84</b>	<b>20 of 40</b>	<b>W/187.9</b>	<b>98.9 / -1.00</b>	<b>lot 7 con 3 ON</b>	<b>WWIS</b>
<b>Well ID:</b> 1522609		<b>Flowing (Y/N):</b>			
<b>Construction Date:</b>		<b>Flow Rate:</b>			
<b>Use 1st:</b> Domestic		<b>Data Entry Status:</b>			
<b>Use 2nd:</b>		<b>Data Src:</b> 1			
<b>Final Well Status:</b> Water Supply		<b>Date Received:</b> 01-Sep-1988 00:00:00			
<b>Water Type:</b>		<b>Selected Flag:</b> TRUE			
<b>Casing Material:</b>		<b>Abandonment Rec:</b>			
<b>Audit No:</b> 38187		<b>Contractor:</b> 1558			
<b>Tag:</b>		<b>Form Version:</b> 1			
<b>Constructn Method:</b>		<b>Owner:</b>			
<b>Elevation (m):</b>		<b>County:</b> OTTAWA-CARLETON			

Map Key	Number of Records	Direction/ Distance (m)	Elev/Diff (m)	Site	DB
<b>Elevatn Reliabilty:</b>				<b>Lot:</b>	007
<b>Depth to Bedrock:</b>				<b>Concession:</b>	03
<b>Well Depth:</b>				<b>Concession Name:</b>	CON
<b>Overburden/Bedrock:</b>				<b>Easting NAD83:</b>	
<b>Pump Rate:</b>				<b>Northing NAD83:</b>	
<b>Static Water Level:</b>				<b>Zone:</b>	
<b>Clear/Cloudy:</b>				<b>UTM Reliability:</b>	
<b>Municipality:</b>		OSGOODE TOWNSHIP			
<b>Site Info:</b>					

**PDF URL (Map):** [https://d2khazk8e83rdv.cloudfront.net/moe\\_mapping/downloads/2Water/Wells\\_pdfs/152\1522609.pdf](https://d2khazk8e83rdv.cloudfront.net/moe_mapping/downloads/2Water/Wells_pdfs/152\1522609.pdf)

**Additional Detail(s) (Map)**

**Well Completed Date:** 1988/06/27  
**Year Completed:** 1988  
**Depth (m):** 67.056  
**Latitude:** 45.2393309137245  
**Longitude:** -75.5988445335896  
**Path:** 152\1522609.pdf

**Bore Hole Information**

<b>Bore Hole ID:</b>	10044419	<b>Elevation:</b>	
<b>DP2BR:</b>		<b>Elevrc:</b>	
<b>Spatial Status:</b>		<b>Zone:</b>	18
<b>Code OB:</b>		<b>East83:</b>	452998.80
<b>Code OB Desc:</b>		<b>North83:</b>	5009712.00
<b>Open Hole:</b>		<b>Org CS:</b>	
<b>Cluster Kind:</b>		<b>UTMRC:</b>	9
<b>Date Completed:</b>	27-Jun-1988 00:00:00	<b>UTMRC Desc:</b>	unknown UTM
<b>Remarks:</b>		<b>Location Method:</b>	lot
<b>Loc Method Desc:</b>	Lot centroid		
<b>Elevrc Desc:</b>			
<b>Location Source Date:</b>			
<b>Improvement Location Source:</b>			
<b>Improvement Location Method:</b>			
<b>Source Revision Comment:</b>			
<b>Supplier Comment:</b>			

**Overburden and Bedrock**

**Materials Interval**

**Formation ID:** 931052031  
**Layer:** 2  
**Color:** 2  
**General Color:** GREY  
**Mat1:** 05  
**Most Common Material:** CLAY  
**Mat2:** 13  
**Mat2 Desc:** BOULDERS  
**Mat3:** 79  
**Mat3 Desc:** PACKED  
**Formation Top Depth:** 10.0  
**Formation End Depth:** 16.0  
**Formation End Depth UOM:** ft

**Overburden and Bedrock**

**Materials Interval**

**Formation ID:** 931052030  
**Layer:** 1

<b>Map Key</b>	<b>Number of Records</b>	<b>Direction/ Distance (m)</b>	<b>Elev/Diff (m)</b>	<b>Site</b>	<b>DB</b>
<b>Color:</b>		6			
<b>General Color:</b>		BROWN			
<b>Mat1:</b>		05			
<b>Most Common Material:</b>		CLAY			
<b>Mat2:</b>		13			
<b>Mat2 Desc:</b>		BOULDERS			
<b>Mat3:</b>		79			
<b>Mat3 Desc:</b>		PACKED			
<b>Formation Top Depth:</b>		0.0			
<b>Formation End Depth:</b>		10.0			
<b>Formation End Depth UOM:</b>		ft			
<b><u>Overburden and Bedrock</u></b>					
<b><u>Materials Interval</u></b>					
<b>Formation ID:</b>		931052032			
<b>Layer:</b>		3			
<b>Color:</b>		2			
<b>General Color:</b>		GREY			
<b>Mat1:</b>		15			
<b>Most Common Material:</b>		LIMESTONE			
<b>Mat2:</b>		78			
<b>Mat2 Desc:</b>		MEDIUM-GRAINED			
<b>Mat3:</b>					
<b>Mat3 Desc:</b>					
<b>Formation Top Depth:</b>		16.0			
<b>Formation End Depth:</b>		180.0			
<b>Formation End Depth UOM:</b>		ft			
<b><u>Overburden and Bedrock</u></b>					
<b><u>Materials Interval</u></b>					
<b>Formation ID:</b>		931052033			
<b>Layer:</b>		4			
<b>Color:</b>		2			
<b>General Color:</b>		GREY			
<b>Mat1:</b>		18			
<b>Most Common Material:</b>		SANDSTONE			
<b>Mat2:</b>					
<b>Mat2 Desc:</b>					
<b>Mat3:</b>					
<b>Mat3 Desc:</b>					
<b>Formation Top Depth:</b>		180.0			
<b>Formation End Depth:</b>		220.0			
<b>Formation End Depth UOM:</b>		ft			
<b><u>Method of Construction &amp; Well</u></b>					
<b><u>Use</u></b>					
<b>Method Construction ID:</b>		961522609			
<b>Method Construction Code:</b>		5			
<b>Method Construction:</b>		Air Percussion			
<b>Other Method Construction:</b>					
<b><u>Pipe Information</u></b>					
<b>Pipe ID:</b>		10592989			
<b>Casing No:</b>		1			
<b>Comment:</b>					
<b>Alt Name:</b>					
<b><u>Construction Record - Casing</u></b>					

<b>Map Key</b>	<b>Number of Records</b>	<b>Direction/ Distance (m)</b>	<b>Elev/Diff (m)</b>	<b>Site</b>	<b>DB</b>
<b>Casing ID:</b>		930077682			
<b>Layer:</b>		1			
<b>Material:</b>		1			
<b>Open Hole or Material:</b>		STEEL			
<b>Depth From:</b>					
<b>Depth To:</b>		23.0			
<b>Casing Diameter:</b>		6.0			
<b>Casing Diameter UOM:</b>		inch			
<b>Casing Depth UOM:</b>		ft			
<b><u>Construction Record - Casing</u></b>					
<b>Casing ID:</b>		930077683			
<b>Layer:</b>		2			
<b>Material:</b>		4			
<b>Open Hole or Material:</b>		OPEN HOLE			
<b>Depth From:</b>					
<b>Depth To:</b>		220.0			
<b>Casing Diameter:</b>		6.0			
<b>Casing Diameter UOM:</b>		inch			
<b>Casing Depth UOM:</b>		ft			
<b><u>Results of Well Yield Testing</u></b>					
<b>Pumping Test Method Desc:</b>		PUMP			
<b>Pump Test ID:</b>		991522609			
<b>Pump Set At:</b>					
<b>Static Level:</b>		20.0			
<b>Final Level After Pumping:</b>		50.0			
<b>Recommended Pump Depth:</b>		100.0			
<b>Pumping Rate:</b>		30.0			
<b>Flowing Rate:</b>					
<b>Recommended Pump Rate:</b>		5.0			
<b>Levels UOM:</b>		ft			
<b>Rate UOM:</b>		GPM			
<b>Water State After Test Code:</b>		1			
<b>Water State After Test:</b>		CLEAR			
<b>Pumping Test Method:</b>		1			
<b>Pumping Duration HR:</b>		1			
<b>Pumping Duration MIN:</b>		0			
<b>Flowing:</b>		No			
<b><u>Draw Down &amp; Recovery</u></b>					
<b>Pump Test Detail ID:</b>		934656160			
<b>Test Type:</b>		Draw Down			
<b>Test Duration:</b>		45			
<b>Test Level:</b>		50.0			
<b>Test Level UOM:</b>		ft			
<b><u>Draw Down &amp; Recovery</u></b>					
<b>Pump Test Detail ID:</b>		934904557			
<b>Test Type:</b>		Draw Down			
<b>Test Duration:</b>		60			
<b>Test Level:</b>		50.0			
<b>Test Level UOM:</b>		ft			
<b><u>Draw Down &amp; Recovery</u></b>					
<b>Pump Test Detail ID:</b>		934110941			

Map Key	Number of Records	Direction/ Distance (m)	Elev/Diff (m)	Site	DB
---------	-------------------	----------------------------	------------------	------	----

**Test Type:** Draw Down  
**Test Duration:** 15  
**Test Level:** 50.0  
**Test Level UOM:** ft

**Draw Down & Recovery**

**Pump Test Detail ID:** 934386366  
**Test Type:** Draw Down  
**Test Duration:** 30  
**Test Level:** 50.0  
**Test Level UOM:** ft

**Water Details**

**Water ID:** 933480569  
**Layer:** 1  
**Kind Code:** 1  
**Kind:** FRESH  
**Water Found Depth:** 216.0  
**Water Found Depth UOM:** ft

**Links**

<b>Bore Hole ID:</b> 10044419	<b>Tag No:</b>
<b>Depth M:</b> 67.056	<b>Contractor:</b> 1558
<b>Year Completed:</b> 1988	<b>Path:</b> 152\1522609.pdf
<b>Well Completed Dt:</b> 1988/06/27	<b>Latitude:</b> 45.2393309137245
<b>Audit No:</b> 38187	<b>Longitude:</b> -75.5988445335896

<a href="#">84</a>	21 of 40	W/187.9	98.9 / -1.00	lot 7 con 3 ON	WWIS
--------------------	----------	---------	--------------	-------------------	------

<b>Well ID:</b> 1522614	<b>Flowing (Y/N):</b>
<b>Construction Date:</b>	<b>Flow Rate:</b>
<b>Use 1st:</b> Domestic	<b>Data Entry Status:</b>
<b>Use 2nd:</b>	<b>Data Src:</b> 1
<b>Final Well Status:</b> Water Supply	<b>Date Received:</b> 01-Sep-1988 00:00:00
<b>Water Type:</b>	<b>Selected Flag:</b> TRUE
<b>Casing Material:</b>	<b>Abandonment Rec:</b>
<b>Audit No:</b> 32890	<b>Contractor:</b> 1558
<b>Tag:</b>	<b>Form Version:</b> 1
<b>Constructn Method:</b>	<b>Owner:</b>
<b>Elevation (m):</b>	<b>County:</b> OTTAWA-CARLETON
<b>Elevatn Reliabilty:</b>	<b>Lot:</b> 007
<b>Depth to Bedrock:</b>	<b>Concession:</b> 03
<b>Well Depth:</b>	<b>Concession Name:</b>
<b>Overburden/Bedrock:</b>	<b>Easting NAD83:</b>
<b>Pump Rate:</b>	<b>Northing NAD83:</b>
<b>Static Water Level:</b>	<b>Zone:</b>
<b>Clear/Cloudy:</b>	<b>UTM Reliability:</b>
<b>Municipality:</b> OSGOODE TOWNSHIP	
<b>Site Info:</b>	

**PDF URL (Map):** [https://d2khazk8e83rdv.cloudfront.net/moe\\_mapping/downloads/2Water/Wells\\_pdfs/152\1522614.pdf](https://d2khazk8e83rdv.cloudfront.net/moe_mapping/downloads/2Water/Wells_pdfs/152\1522614.pdf)

**Additional Detail(s) (Map)**

**Well Completed Date:** 1988/06/03  
**Year Completed:** 1988  
**Depth (m):** 30.48  
**Latitude:** 45.2393309137245

Map Key	Number of Records	Direction/ Distance (m)	Elev/Diff (m)	Site	DB
Longitude:		-75.5988445335896			
Path:		152\1522614.pdf			
<b><u>Bore Hole Information</u></b>					
Bore Hole ID:	10044424			Elevation:	
DP2BR:				Elevrc:	
Spatial Status:				Zone:	18
Code OB:				East83:	452998.80
Code OB Desc:				North83:	5009712.00
Open Hole:				Org CS:	
Cluster Kind:				UTMRC:	9
Date Completed:	03-Jun-1988 00:00:00			UTMRC Desc:	unknown UTM
Remarks:				Location Method:	lot
Loc Method Desc:		Lot centroid			
Elevrc Desc:					
Location Source Date:					
Improvement Location Source:					
Improvement Location Method:					
Source Revision Comment:					
Supplier Comment:					
<b><u>Overburden and Bedrock</u></b>					
<b><u>Materials Interval</u></b>					
Formation ID:	931052049				
Layer:	1				
Color:	6				
General Color:	BROWN				
Mat1:	28				
Most Common Material:	SAND				
Mat2:	29				
Mat2 Desc:	FINE GRAVEL				
Mat3:	79				
Mat3 Desc:	PACKED				
Formation Top Depth:	0.0				
Formation End Depth:	10.0				
Formation End Depth UOM:	ft				
<b><u>Overburden and Bedrock</u></b>					
<b><u>Materials Interval</u></b>					
Formation ID:	931052051				
Layer:	3				
Color:	2				
General Color:	GREY				
Mat1:	15				
Most Common Material:	LIMESTONE				
Mat2:	78				
Mat2 Desc:	MEDIUM-GRAINED				
Mat3:					
Mat3 Desc:					
Formation Top Depth:	29.0				
Formation End Depth:	100.0				
Formation End Depth UOM:	ft				
<b><u>Overburden and Bedrock</u></b>					
<b><u>Materials Interval</u></b>					
Formation ID:	931052050				
Layer:	2				
Color:	6				

<b>Map Key</b>	<b>Number of Records</b>	<b>Direction/ Distance (m)</b>	<b>Elev/Diff (m)</b>	<b>Site</b>	<b>DB</b>
<b>General Color:</b>		BROWN			
<b>Mat1:</b>		28			
<b>Most Common Material:</b>		SAND			
<b>Mat2:</b>		11			
<b>Mat2 Desc:</b>		GRAVEL			
<b>Mat3:</b>		79			
<b>Mat3 Desc:</b>		PACKED			
<b>Formation Top Depth:</b>		10.0			
<b>Formation End Depth:</b>		29.0			
<b>Formation End Depth UOM:</b>		ft			
<b><u>Method of Construction &amp; Well Use</u></b>					
<b>Method Construction ID:</b>		961522614			
<b>Method Construction Code:</b>		5			
<b>Method Construction:</b>		Air Percussion			
<b>Other Method Construction:</b>					
<b><u>Pipe Information</u></b>					
<b>Pipe ID:</b>		10592994			
<b>Casing No:</b>		1			
<b>Comment:</b>					
<b>Alt Name:</b>					
<b><u>Construction Record - Casing</u></b>					
<b>Casing ID:</b>		930077693			
<b>Layer:</b>		2			
<b>Material:</b>		4			
<b>Open Hole or Material:</b>		OPEN HOLE			
<b>Depth From:</b>					
<b>Depth To:</b>		100.0			
<b>Casing Diameter:</b>		6.0			
<b>Casing Diameter UOM:</b>		inch			
<b>Casing Depth UOM:</b>		ft			
<b><u>Construction Record - Casing</u></b>					
<b>Casing ID:</b>		930077692			
<b>Layer:</b>		1			
<b>Material:</b>		1			
<b>Open Hole or Material:</b>		STEEL			
<b>Depth From:</b>					
<b>Depth To:</b>		32.0			
<b>Casing Diameter:</b>		6.0			
<b>Casing Diameter UOM:</b>		inch			
<b>Casing Depth UOM:</b>		ft			
<b><u>Results of Well Yield Testing</u></b>					
<b>Pumping Test Method Desc:</b>		PUMP			
<b>Pump Test ID:</b>		991522614			
<b>Pump Set At:</b>					
<b>Static Level:</b>		10.0			
<b>Final Level After Pumping:</b>		50.0			
<b>Recommended Pump Depth:</b>		75.0			
<b>Pumping Rate:</b>		12.0			
<b>Flowing Rate:</b>					
<b>Recommended Pump Rate:</b>		5.0			
<b>Levels UOM:</b>		ft			

Map Key	Number of Records	Direction/ Distance (m)	Elev/Diff (m)	Site	DB
<b>Rate UOM:</b>		GPM			
<b>Water State After Test Code:</b>		2			
<b>Water State After Test:</b>		CLOUDY			
<b>Pumping Test Method:</b>		1			
<b>Pumping Duration HR:</b>		1			
<b>Pumping Duration MIN:</b>		0			
<b>Flowing:</b>		No			
 <b><u>Draw Down &amp; Recovery</u></b>					
<b>Pump Test Detail ID:</b>		934386371			
<b>Test Type:</b>		Draw Down			
<b>Test Duration:</b>		30			
<b>Test Level:</b>		50.0			
<b>Test Level UOM:</b>		ft			
 <b><u>Draw Down &amp; Recovery</u></b>					
<b>Pump Test Detail ID:</b>		934656165			
<b>Test Type:</b>		Draw Down			
<b>Test Duration:</b>		45			
<b>Test Level:</b>		50.0			
<b>Test Level UOM:</b>		ft			
 <b><u>Draw Down &amp; Recovery</u></b>					
<b>Pump Test Detail ID:</b>		934110946			
<b>Test Type:</b>		Draw Down			
<b>Test Duration:</b>		15			
<b>Test Level:</b>		50.0			
<b>Test Level UOM:</b>		ft			
 <b><u>Draw Down &amp; Recovery</u></b>					
<b>Pump Test Detail ID:</b>		934904562			
<b>Test Type:</b>		Draw Down			
<b>Test Duration:</b>		60			
<b>Test Level:</b>		50.0			
<b>Test Level UOM:</b>		ft			
 <b><u>Water Details</u></b>					
<b>Water ID:</b>		933480574			
<b>Layer:</b>		1			
<b>Kind Code:</b>		1			
<b>Kind:</b>		FRESH			
<b>Water Found Depth:</b>		94.0			
<b>Water Found Depth UOM:</b>		ft			
 <b><u>Links</u></b>					
<b>Bore Hole ID:</b>		10044424		<b>Tag No:</b>	
<b>Depth M:</b>		30.48		<b>Contractor:</b>	
<b>Year Completed:</b>		1988		152\1522614.pdf	
<b>Well Completed Dt:</b>		1988/06/03		<b>Latitude:</b>	
<b>Audit No:</b>		32890		<b>Longitude:</b>	
				45.2393309137245	
				-75.5988445335896	



Map Key	Number of Records	Direction/ Distance (m)	Elev/Diff (m)	Site	DB
<b>Well ID:</b>	1522615			<b>Flowing (Y/N):</b>	
<b>Construction Date:</b>				<b>Flow Rate:</b>	
<b>Use 1st:</b>	Domestic			<b>Data Entry Status:</b>	
<b>Use 2nd:</b>				<b>Data Src:</b>	1
<b>Final Well Status:</b>	Water Supply			<b>Date Received:</b>	01-Sep-1988 00:00:00
<b>Water Type:</b>				<b>Selected Flag:</b>	TRUE
<b>Casing Material:</b>				<b>Abandonment Rec:</b>	
<b>Audit No:</b>	32889			<b>Contractor:</b>	1558
<b>Tag:</b>				<b>Form Version:</b>	1
<b>Constructn Method:</b>				<b>Owner:</b>	
<b>Elevation (m):</b>				<b>County:</b>	OTTAWA-CARLETON
<b>Elevatn Reliabilty:</b>				<b>Lot:</b>	007
<b>Depth to Bedrock:</b>				<b>Concession:</b>	03
<b>Well Depth:</b>				<b>Concession Name:</b>	
<b>Overburden/Bedrock:</b>				<b>Easting NAD83:</b>	
<b>Pump Rate:</b>				<b>Northing NAD83:</b>	
<b>Static Water Level:</b>				<b>Zone:</b>	
<b>Clear/Cloudy:</b>				<b>UTM Reliability:</b>	
<b>Municipality:</b>		OSGOODE TOWNSHIP			
<b>Site Info:</b>					

**PDF URL (Map):** [https://d2khazk8e83rdv.cloudfront.net/moe\\_mapping/downloads/2Water/Wells\\_pdfs/152\1522615.pdf](https://d2khazk8e83rdv.cloudfront.net/moe_mapping/downloads/2Water/Wells_pdfs/152\1522615.pdf)

**Additional Detail(s) (Map)**

**Well Completed Date:** 1988/06/03  
**Year Completed:** 1988  
**Depth (m):** 45.72  
**Latitude:** 45.2393309137245  
**Longitude:** -75.5988445335896  
**Path:** 152\1522615.pdf

**Bore Hole Information**

<b>Bore Hole ID:</b>	10044425	<b>Elevation:</b>	
<b>DP2BR:</b>		<b>Elevrc:</b>	
<b>Spatial Status:</b>		<b>Zone:</b>	18
<b>Code OB:</b>		<b>East83:</b>	452998.80
<b>Code OB Desc:</b>		<b>North83:</b>	5009712.00
<b>Open Hole:</b>		<b>Org CS:</b>	
<b>Cluster Kind:</b>		<b>UTMRC:</b>	9
<b>Date Completed:</b>	03-Jun-1988 00:00:00	<b>UTMRC Desc:</b>	unknown UTM
<b>Remarks:</b>		<b>Location Method:</b>	lot
<b>Loc Method Desc:</b>	Lot centroid		
<b>Elevrc Desc:</b>			
<b>Location Source Date:</b>			
<b>Improvement Location Source:</b>			
<b>Improvement Location Method:</b>			
<b>Source Revision Comment:</b>			
<b>Supplier Comment:</b>			

**Overburden and Bedrock**

**Materials Interval**

**Formation ID:** 931052054  
**Layer:** 3  
**Color:** 2  
**General Color:** GREY  
**Mat1:** 28  
**Most Common Material:** SAND  
**Mat2:** 11  
**Mat2 Desc:** GRAVEL  
**Mat3:** 79

<b>Map Key</b>	<b>Number of Records</b>	<b>Direction/ Distance (m)</b>	<b>Elev/Diff (m)</b>	<b>Site</b>	<b>DB</b>
<b>Mat3 Desc:</b>		PACKED			
<b>Formation Top Depth:</b>		12.0			
<b>Formation End Depth:</b>		23.0			
<b>Formation End Depth UOM:</b>		ft			
<b><u>Overburden and Bedrock Materials Interval</u></b>					
<b>Formation ID:</b>		931052053			
<b>Layer:</b>		2			
<b>Color:</b>		6			
<b>General Color:</b>		BROWN			
<b>Mat1:</b>		28			
<b>Most Common Material:</b>		SAND			
<b>Mat2:</b>		29			
<b>Mat2 Desc:</b>		FINE GRAVEL			
<b>Mat3:</b>		79			
<b>Mat3 Desc:</b>		PACKED			
<b>Formation Top Depth:</b>		3.0			
<b>Formation End Depth:</b>		12.0			
<b>Formation End Depth UOM:</b>		ft			
<b><u>Overburden and Bedrock Materials Interval</u></b>					
<b>Formation ID:</b>		931052055			
<b>Layer:</b>		4			
<b>Color:</b>		2			
<b>General Color:</b>		GREY			
<b>Mat1:</b>		15			
<b>Most Common Material:</b>		LIMESTONE			
<b>Mat2:</b>		78			
<b>Mat2 Desc:</b>		MEDIUM-GRAINED			
<b>Mat3:</b>					
<b>Mat3 Desc:</b>					
<b>Formation Top Depth:</b>		23.0			
<b>Formation End Depth:</b>		120.0			
<b>Formation End Depth UOM:</b>		ft			
<b><u>Overburden and Bedrock Materials Interval</u></b>					
<b>Formation ID:</b>		931052056			
<b>Layer:</b>		5			
<b>Color:</b>		2			
<b>General Color:</b>		GREY			
<b>Mat1:</b>		18			
<b>Most Common Material:</b>		SANDSTONE			
<b>Mat2:</b>		73			
<b>Mat2 Desc:</b>		HARD			
<b>Mat3:</b>					
<b>Mat3 Desc:</b>					
<b>Formation Top Depth:</b>		120.0			
<b>Formation End Depth:</b>		150.0			
<b>Formation End Depth UOM:</b>		ft			
<b><u>Overburden and Bedrock Materials Interval</u></b>					
<b>Formation ID:</b>		931052052			
<b>Layer:</b>		1			
<b>Color:</b>		7			

<b>Map Key</b>	<b>Number of Records</b>	<b>Direction/ Distance (m)</b>	<b>Elev/Diff (m)</b>	<b>Site</b>	<b>DB</b>
<b>General Color:</b>		RED			
<b>Mat1:</b>		28			
<b>Most Common Material:</b>		SAND			
<b>Mat2:</b>		01			
<b>Mat2 Desc:</b>		FILL			
<b>Mat3:</b>					
<b>Mat3 Desc:</b>					
<b>Formation Top Depth:</b>		0.0			
<b>Formation End Depth:</b>		3.0			
<b>Formation End Depth UOM:</b>		ft			
<b><u>Method of Construction &amp; Well Use</u></b>					
<b>Method Construction ID:</b>		961522615			
<b>Method Construction Code:</b>		5			
<b>Method Construction:</b>		Air Percussion			
<b>Other Method Construction:</b>					
<b><u>Pipe Information</u></b>					
<b>Pipe ID:</b>		10592995			
<b>Casing No:</b>		1			
<b>Comment:</b>					
<b>Alt Name:</b>					
<b><u>Construction Record - Casing</u></b>					
<b>Casing ID:</b>		930077695			
<b>Layer:</b>		2			
<b>Material:</b>		4			
<b>Open Hole or Material:</b>		OPEN HOLE			
<b>Depth From:</b>					
<b>Depth To:</b>		150.0			
<b>Casing Diameter:</b>		6.0			
<b>Casing Diameter UOM:</b>		inch			
<b>Casing Depth UOM:</b>		ft			
<b><u>Construction Record - Casing</u></b>					
<b>Casing ID:</b>		930077694			
<b>Layer:</b>		1			
<b>Material:</b>		1			
<b>Open Hole or Material:</b>		STEEL			
<b>Depth From:</b>					
<b>Depth To:</b>		26.0			
<b>Casing Diameter:</b>		6.0			
<b>Casing Diameter UOM:</b>		inch			
<b>Casing Depth UOM:</b>		ft			
<b><u>Results of Well Yield Testing</u></b>					
<b>Pumping Test Method Desc:</b>		PUMP			
<b>Pump Test ID:</b>		991522615			
<b>Pump Set At:</b>					
<b>Static Level:</b>		11.0			
<b>Final Level After Pumping:</b>		75.0			
<b>Recommended Pump Depth:</b>		100.0			
<b>Pumping Rate:</b>		12.0			
<b>Flowing Rate:</b>					
<b>Recommended Pump Rate:</b>		5.0			
<b>Levels UOM:</b>		ft			

<b>Map Key</b>	<b>Number of Records</b>	<b>Direction/ Distance (m)</b>	<b>Elev/Diff (m)</b>	<b>Site</b>	<b>DB</b>
<b>Rate UOM:</b>		GPM			
<b>Water State After Test Code:</b>		2			
<b>Water State After Test:</b>		CLOUDY			
<b>Pumping Test Method:</b>		1			
<b>Pumping Duration HR:</b>		1			
<b>Pumping Duration MIN:</b>		0			
<b>Flowing:</b>		No			
<b><u>Draw Down &amp; Recovery</u></b>					
<b>Pump Test Detail ID:</b>		934656166			
<b>Test Type:</b>		Draw Down			
<b>Test Duration:</b>		45			
<b>Test Level:</b>		75.0			
<b>Test Level UOM:</b>		ft			
<b><u>Draw Down &amp; Recovery</u></b>					
<b>Pump Test Detail ID:</b>		934110947			
<b>Test Type:</b>		Draw Down			
<b>Test Duration:</b>		15			
<b>Test Level:</b>		75.0			
<b>Test Level UOM:</b>		ft			
<b><u>Draw Down &amp; Recovery</u></b>					
<b>Pump Test Detail ID:</b>		934386372			
<b>Test Type:</b>		Draw Down			
<b>Test Duration:</b>		30			
<b>Test Level:</b>		75.0			
<b>Test Level UOM:</b>		ft			
<b><u>Draw Down &amp; Recovery</u></b>					
<b>Pump Test Detail ID:</b>		934904563			
<b>Test Type:</b>		Draw Down			
<b>Test Duration:</b>		60			
<b>Test Level:</b>		75.0			
<b>Test Level UOM:</b>		ft			
<b><u>Water Details</u></b>					
<b>Water ID:</b>		933480575			
<b>Layer:</b>		1			
<b>Kind Code:</b>		1			
<b>Kind:</b>		FRESH			
<b>Water Found Depth:</b>		96.0			
<b>Water Found Depth UOM:</b>		ft			
<b><u>Water Details</u></b>					
<b>Water ID:</b>		933480576			
<b>Layer:</b>		2			
<b>Kind Code:</b>		1			
<b>Kind:</b>		FRESH			
<b>Water Found Depth:</b>		147.0			
<b>Water Found Depth UOM:</b>		ft			
<b><u>Links</u></b>					

Map Key	Number of Records	Direction/ Distance (m)	Elev/Diff (m)	Site	DB
<b>Bore Hole ID:</b>	10044425			<b>Tag No:</b>	
<b>Depth M:</b>	45.72			<b>Contractor:</b>	1558
<b>Year Completed:</b>	1988			<b>Path:</b>	152\1522615.pdf
<b>Well Completed Dt:</b>	1988/06/03			<b>Latitude:</b>	45.2393309137245
<b>Audit No:</b>	32889			<b>Longitude:</b>	-75.5988445335896

<a href="#">84</a>	23 of 40	W/187.9	98.9 / -1.00	lot 7 con 3 ON	WWIS
<b>Well ID:</b>	1522616			<b>Flowing (Y/N):</b>	
<b>Construction Date:</b>				<b>Flow Rate:</b>	
<b>Use 1st:</b>	Domestic			<b>Data Entry Status:</b>	
<b>Use 2nd:</b>				<b>Data Src:</b>	1
<b>Final Well Status:</b>	Water Supply			<b>Date Received:</b>	01-Sep-1988 00:00:00
<b>Water Type:</b>				<b>Selected Flag:</b>	TRUE
<b>Casing Material:</b>				<b>Abandonment Rec:</b>	
<b>Audit No:</b>	32888			<b>Contractor:</b>	1558
<b>Tag:</b>				<b>Form Version:</b>	1
<b>Constructn Method:</b>				<b>Owner:</b>	
<b>Elevation (m):</b>				<b>County:</b>	OTTAWA-CARLETON
<b>Elevatn Reliabilty:</b>				<b>Lot:</b>	007
<b>Depth to Bedrock:</b>				<b>Concession:</b>	03
<b>Well Depth:</b>				<b>Concession Name:</b>	
<b>Overburden/Bedrock:</b>				<b>Easting NAD83:</b>	
<b>Pump Rate:</b>				<b>Northing NAD83:</b>	
<b>Static Water Level:</b>				<b>Zone:</b>	
<b>Clear/Cloudy:</b>				<b>UTM Reliability:</b>	
<b>Municipality:</b>	OSGOODE TOWNSHIP				
<b>Site Info:</b>					
<b>PDF URL (Map):</b>	<a href="https://d2khazk8e83rdv.cloudfront.net/moe_mapping/downloads/2Water/Wells_pdfs/152\1522616.pdf">https://d2khazk8e83rdv.cloudfront.net/moe_mapping/downloads/2Water/Wells_pdfs/152\1522616.pdf</a>				

#### Additional Detail(s) (Map)

<b>Well Completed Date:</b>	1988/06/04
<b>Year Completed:</b>	1988
<b>Depth (m):</b>	60.96
<b>Latitude:</b>	45.2393309137245
<b>Longitude:</b>	-75.5988445335896
<b>Path:</b>	152\1522616.pdf

#### Bore Hole Information

<b>Bore Hole ID:</b>	10044426	<b>Elevation:</b>	
<b>DP2BR:</b>		<b>Elevrc:</b>	
<b>Spatial Status:</b>		<b>Zone:</b>	18
<b>Code OB:</b>		<b>East83:</b>	452998.80
<b>Code OB Desc:</b>		<b>North83:</b>	5009712.00
<b>Open Hole:</b>		<b>Org CS:</b>	
<b>Cluster Kind:</b>		<b>UTMRC:</b>	9
<b>Date Completed:</b>	04-Jun-1988 00:00:00	<b>UTMRC Desc:</b>	unknown UTM
<b>Remarks:</b>		<b>Location Method:</b>	lot
<b>Loc Method Desc:</b>	Lot centroid		
<b>Elevrc Desc:</b>			
<b>Location Source Date:</b>			
<b>Improvement Location Source:</b>			
<b>Improvement Location Method:</b>			
<b>Source Revision Comment:</b>			
<b>Supplier Comment:</b>			

#### Overburden and Bedrock Materials Interval

<b>Map Key</b>	<b>Number of Records</b>	<b>Direction/ Distance (m)</b>	<b>Elev/Diff (m)</b>	<b>Site</b>	<b>DB</b>
<b>Formation ID:</b>		931052059			
<b>Layer:</b>		3			
<b>Color:</b>		2			
<b>General Color:</b>		GREY			
<b>Mat1:</b>		18			
<b>Most Common Material:</b>		SANDSTONE			
<b>Mat2:</b>					
<b>Mat2 Desc:</b>					
<b>Mat3:</b>					
<b>Mat3 Desc:</b>					
<b>Formation Top Depth:</b>		165.0			
<b>Formation End Depth:</b>		200.0			
<b>Formation End Depth UOM:</b>		ft			
<b><u>Overburden and Bedrock Materials Interval</u></b>					
<b>Formation ID:</b>		931052058			
<b>Layer:</b>		2			
<b>Color:</b>		2			
<b>General Color:</b>		GREY			
<b>Mat1:</b>		15			
<b>Most Common Material:</b>		LIMESTONE			
<b>Mat2:</b>		78			
<b>Mat2 Desc:</b>		MEDIUM-GRAINED			
<b>Mat3:</b>					
<b>Mat3 Desc:</b>					
<b>Formation Top Depth:</b>		4.0			
<b>Formation End Depth:</b>		165.0			
<b>Formation End Depth UOM:</b>		ft			
<b><u>Overburden and Bedrock Materials Interval</u></b>					
<b>Formation ID:</b>		931052057			
<b>Layer:</b>		1			
<b>Color:</b>		7			
<b>General Color:</b>		RED			
<b>Mat1:</b>		28			
<b>Most Common Material:</b>		SAND			
<b>Mat2:</b>		01			
<b>Mat2 Desc:</b>		FILL			
<b>Mat3:</b>					
<b>Mat3 Desc:</b>					
<b>Formation Top Depth:</b>		0.0			
<b>Formation End Depth:</b>		4.0			
<b>Formation End Depth UOM:</b>		ft			
<b><u>Method of Construction &amp; Well Use</u></b>					
<b>Method Construction ID:</b>		961522616			
<b>Method Construction Code:</b>		5			
<b>Method Construction:</b>		Air Percussion			
<b>Other Method Construction:</b>					
<b><u>Pipe Information</u></b>					
<b>Pipe ID:</b>		10592996			
<b>Casing No:</b>		1			
<b>Comment:</b>					

<i>Map Key</i>	<i>Number of Records</i>	<i>Direction/ Distance (m)</i>	<i>Elev/Diff (m)</i>	<i>Site</i>	<i>DB</i>
<i>Alt Name:</i>					
<b><u>Construction Record - Casing</u></b>					
<i>Casing ID:</i>		930077697			
<i>Layer:</i>		2			
<i>Material:</i>		4			
<i>Open Hole or Material:</i>		OPEN HOLE			
<i>Depth From:</i>					
<i>Depth To:</i>		200.0			
<i>Casing Diameter:</i>		6.0			
<i>Casing Diameter UOM:</i>		inch			
<i>Casing Depth UOM:</i>		ft			
<b><u>Construction Record - Casing</u></b>					
<i>Casing ID:</i>		930077696			
<i>Layer:</i>		1			
<i>Material:</i>		1			
<i>Open Hole or Material:</i>		STEEL			
<i>Depth From:</i>					
<i>Depth To:</i>		24.0			
<i>Casing Diameter:</i>		6.0			
<i>Casing Diameter UOM:</i>		inch			
<i>Casing Depth UOM:</i>		ft			
<b><u>Results of Well Yield Testing</u></b>					
<i>Pumping Test Method Desc:</i>		PUMP			
<i>Pump Test ID:</i>		991522616			
<i>Pump Set At:</i>					
<i>Static Level:</i>		15.0			
<i>Final Level After Pumping:</i>		75.0			
<i>Recommended Pump Depth:</i>		125.0			
<i>Pumping Rate:</i>		7.0			
<i>Flowing Rate:</i>					
<i>Recommended Pump Rate:</i>		5.0			
<i>Levels UOM:</i>		ft			
<i>Rate UOM:</i>		GPM			
<i>Water State After Test Code:</i>		2			
<i>Water State After Test:</i>		CLOUDY			
<i>Pumping Test Method:</i>		1			
<i>Pumping Duration HR:</i>		1			
<i>Pumping Duration MIN:</i>		0			
<i>Flowing:</i>		No			
<b><u>Draw Down &amp; Recovery</u></b>					
<i>Pump Test Detail ID:</i>		934110948			
<i>Test Type:</i>		Draw Down			
<i>Test Duration:</i>		15			
<i>Test Level:</i>		75.0			
<i>Test Level UOM:</i>		ft			
<b><u>Draw Down &amp; Recovery</u></b>					
<i>Pump Test Detail ID:</i>		934386373			
<i>Test Type:</i>		Draw Down			
<i>Test Duration:</i>		30			
<i>Test Level:</i>		75.0			
<i>Test Level UOM:</i>		ft			

Map Key	Number of Records	Direction/ Distance (m)	Elev/Diff (m)	Site	DB
---------	-------------------	----------------------------	------------------	------	----

**Draw Down & Recovery**

**Pump Test Detail ID:** 934904564  
**Test Type:** Draw Down  
**Test Duration:** 60  
**Test Level:** 75.0  
**Test Level UOM:** ft

**Draw Down & Recovery**

**Pump Test Detail ID:** 934656167  
**Test Type:** Draw Down  
**Test Duration:** 45  
**Test Level:** 75.0  
**Test Level UOM:** ft

**Water Details**

**Water ID:** 933480577  
**Layer:** 1  
**Kind Code:** 1  
**Kind:** FRESH  
**Water Found Depth:** 185.0  
**Water Found Depth UOM:** ft

**Water Details**

**Water ID:** 933480578  
**Layer:** 2  
**Kind Code:** 1  
**Kind:** FRESH  
**Water Found Depth:** 196.0  
**Water Found Depth UOM:** ft

**Links**

<b>Bore Hole ID:</b> 10044426	<b>Tag No:</b>
<b>Depth M:</b> 60.96	<b>Contractor:</b> 1558
<b>Year Completed:</b> 1988	<b>Path:</b> 152\1522616.pdf
<b>Well Completed Dt:</b> 1988/06/04	<b>Latitude:</b> 45.2393309137245
<b>Audit No:</b> 32888	<b>Longitude:</b> -75.5988445335896

84	24 of 40	W/187.9	98.9 / -1.00	lot 7 con 3 ON	WWIS
<b>Well ID:</b> 1522629				<b>Flowing (Y/N):</b>	
<b>Construction Date:</b>				<b>Flow Rate:</b>	
<b>Use 1st:</b> Domestic				<b>Data Entry Status:</b>	
<b>Use 2nd:</b>				<b>Data Src:</b> 1	
<b>Final Well Status:</b> Water Supply				<b>Date Received:</b> 27-Sep-1988 00:00:00	
<b>Water Type:</b>				<b>Selected Flag:</b> TRUE	
<b>Casing Material:</b>				<b>Abandonment Rec:</b>	
<b>Audit No:</b> 38233				<b>Contractor:</b> 1558	
<b>Tag:</b>				<b>Form Version:</b> 1	
<b>Constructn Method:</b>				<b>Owner:</b>	
<b>Elevation (m):</b>				<b>County:</b> OTTAWA-CARLETON	
<b>Elevatn Reliabilty:</b>				<b>Lot:</b> 007	
<b>Depth to Bedrock:</b>				<b>Concession:</b> 03	
<b>Well Depth:</b>				<b>Concession Name:</b>	
<b>Overburden/Bedrock:</b>				<b>Easting NAD83:</b>	
<b>Pump Rate:</b>				<b>Northing NAD83:</b>	



<b>Map Key</b>	<b>Number of Records</b>	<b>Direction/ Distance (m)</b>	<b>Elev/Diff (m)</b>	<b>Site</b>	<b>DB</b>
<b>Static Water Level:</b>				<b>Zone:</b>	
<b>Clear/Cloudy:</b>				<b>UTM Reliability:</b>	
<b>Municipality:</b>		OSGOODE TOWNSHIP			
<b>Site Info:</b>					
<b>PDF URL (Map):</b>		https://d2khazk8e83rdv.cloudfront.net/moe_mapping/downloads/2Water/Wells_pdfs/152\1522629.pdf			
<b><u>Additional Detail(s) (Map)</u></b>					
<b>Well Completed Date:</b>		1988/08/02			
<b>Year Completed:</b>		1988			
<b>Depth (m):</b>		71.628			
<b>Latitude:</b>		45.2393309137245			
<b>Longitude:</b>		-75.5988445335896			
<b>Path:</b>		152\1522629.pdf			
<b><u>Bore Hole Information</u></b>					
<b>Bore Hole ID:</b>		10044439		<b>Elevation:</b>	
<b>DP2BR:</b>				<b>Elevrc:</b>	
<b>Spatial Status:</b>				<b>Zone:</b>	
<b>Code OB:</b>				18	
<b>Code OB Desc:</b>				<b>East83:</b>	
<b>Open Hole:</b>				452998.80	
<b>Cluster Kind:</b>				<b>North83:</b>	
<b>Date Completed:</b>		02-Aug-1988 00:00:00		5009712.00	
<b>Remarks:</b>				<b>Org CS:</b>	
<b>Loc Method Desc:</b>		Lot centroid		<b>UTMRC:</b>	
<b>Elevrc Desc:</b>				9	
<b>Location Source Date:</b>				<b>UTMRC Desc:</b>	
<b>Improvement Location Source:</b>				unknown UTM	
<b>Improvement Location Method:</b>				<b>Location Method:</b>	
<b>Source Revision Comment:</b>				lot	
<b>Supplier Comment:</b>					
<b><u>Overburden and Bedrock</u></b>					
<b><u>Materials Interval</u></b>					
<b>Formation ID:</b>		931052106			
<b>Layer:</b>		3			
<b>Color:</b>		2			
<b>General Color:</b>		GREY			
<b>Mat1:</b>		15			
<b>Most Common Material:</b>		LIMESTONE			
<b>Mat2:</b>		78			
<b>Mat2 Desc:</b>		MEDIUM-GRAINED			
<b>Mat3:</b>		73			
<b>Mat3 Desc:</b>		HARD			
<b>Formation Top Depth:</b>		12.0			
<b>Formation End Depth:</b>		160.0			
<b>Formation End Depth UOM:</b>		ft			
<b><u>Overburden and Bedrock</u></b>					
<b><u>Materials Interval</u></b>					
<b>Formation ID:</b>		931052104			
<b>Layer:</b>		1			
<b>Color:</b>		6			
<b>General Color:</b>		BROWN			
<b>Mat1:</b>		28			
<b>Most Common Material:</b>		SAND			
<b>Mat2:</b>		12			

<b>Map Key</b>	<b>Number of Records</b>	<b>Direction/ Distance (m)</b>	<b>Elev/Diff (m)</b>	<b>Site</b>	<b>DB</b>
<b>Mat2 Desc:</b>		STONES			
<b>Mat3:</b>		68			
<b>Mat3 Desc:</b>		DRY			
<b>Formation Top Depth:</b>		0.0			
<b>Formation End Depth:</b>		6.0			
<b>Formation End Depth UOM:</b>		ft			
<b><u>Overburden and Bedrock Materials Interval</u></b>					
<b>Formation ID:</b>		931052107			
<b>Layer:</b>		4			
<b>Color:</b>		2			
<b>General Color:</b>		GREY			
<b>Mat1:</b>		18			
<b>Most Common Material:</b>		SANDSTONE			
<b>Mat2:</b>		73			
<b>Mat2 Desc:</b>		HARD			
<b>Mat3:</b>					
<b>Mat3 Desc:</b>					
<b>Formation Top Depth:</b>		160.0			
<b>Formation End Depth:</b>		235.0			
<b>Formation End Depth UOM:</b>		ft			
<b><u>Overburden and Bedrock Materials Interval</u></b>					
<b>Formation ID:</b>		931052105			
<b>Layer:</b>		2			
<b>Color:</b>		6			
<b>General Color:</b>		BROWN			
<b>Mat1:</b>		02			
<b>Most Common Material:</b>		TOPSOIL			
<b>Mat2:</b>		91			
<b>Mat2 Desc:</b>		WATER-BEARING			
<b>Mat3:</b>					
<b>Mat3 Desc:</b>					
<b>Formation Top Depth:</b>		6.0			
<b>Formation End Depth:</b>		12.0			
<b>Formation End Depth UOM:</b>		ft			
<b><u>Method of Construction &amp; Well Use</u></b>					
<b>Method Construction ID:</b>		961522629			
<b>Method Construction Code:</b>		5			
<b>Method Construction:</b>		Air Percussion			
<b>Other Method Construction:</b>					
<b><u>Pipe Information</u></b>					
<b>Pipe ID:</b>		10593009			
<b>Casing No:</b>		1			
<b>Comment:</b>					
<b>Alt Name:</b>					
<b><u>Construction Record - Casing</u></b>					
<b>Casing ID:</b>		930077717			
<b>Layer:</b>		2			
<b>Material:</b>		4			
<b>Open Hole or Material:</b>		OPEN HOLE			

<b>Map Key</b>	<b>Number of Records</b>	<b>Direction/ Distance (m)</b>	<b>Elev/Diff (m)</b>	<b>Site</b>	<b>DB</b>
<b>Depth From:</b>					
<b>Depth To:</b>		200.0			
<b>Casing Diameter:</b>		6.0			
<b>Casing Diameter UOM:</b>		inch			
<b>Casing Depth UOM:</b>		ft			
<b><u>Construction Record - Casing</u></b>					
<b>Casing ID:</b>		930077718			
<b>Layer:</b>		3			
<b>Material:</b>		4			
<b>Open Hole or Material:</b>		OPEN HOLE			
<b>Depth From:</b>					
<b>Depth To:</b>		235.0			
<b>Casing Diameter:</b>		6.0			
<b>Casing Diameter UOM:</b>		inch			
<b>Casing Depth UOM:</b>		ft			
<b><u>Construction Record - Casing</u></b>					
<b>Casing ID:</b>		930077716			
<b>Layer:</b>		1			
<b>Material:</b>		1			
<b>Open Hole or Material:</b>		STEEL			
<b>Depth From:</b>					
<b>Depth To:</b>		21.0			
<b>Casing Diameter:</b>		6.0			
<b>Casing Diameter UOM:</b>		inch			
<b>Casing Depth UOM:</b>		ft			
<b><u>Results of Well Yield Testing</u></b>					
<b>Pumping Test Method Desc:</b>		PUMP			
<b>Pump Test ID:</b>		991522629			
<b>Pump Set At:</b>					
<b>Static Level:</b>		25.0			
<b>Final Level After Pumping:</b>		125.0			
<b>Recommended Pump Depth:</b>		150.0			
<b>Pumping Rate:</b>		8.0			
<b>Flowing Rate:</b>					
<b>Recommended Pump Rate:</b>		5.0			
<b>Levels UOM:</b>		ft			
<b>Rate UOM:</b>		GPM			
<b>Water State After Test Code:</b>		1			
<b>Water State After Test:</b>		CLEAR			
<b>Pumping Test Method:</b>		1			
<b>Pumping Duration HR:</b>		1			
<b>Pumping Duration MIN:</b>		0			
<b>Flowing:</b>		No			
<b><u>Draw Down &amp; Recovery</u></b>					
<b>Pump Test Detail ID:</b>		934110961			
<b>Test Type:</b>		Draw Down			
<b>Test Duration:</b>		15			
<b>Test Level:</b>		125.0			
<b>Test Level UOM:</b>		ft			
<b><u>Draw Down &amp; Recovery</u></b>					
<b>Pump Test Detail ID:</b>		934904577			
<b>Test Type:</b>		Draw Down			

Map Key	Number of Records	Direction/ Distance (m)	Elev/Diff (m)	Site	DB
<b>Test Duration:</b>		60			
<b>Test Level:</b>		125.0			
<b>Test Level UOM:</b>		ft			
<b><u>Draw Down &amp; Recovery</u></b>					
<b>Pump Test Detail ID:</b>		934656180			
<b>Test Type:</b>		Draw Down			
<b>Test Duration:</b>		45			
<b>Test Level:</b>		125.0			
<b>Test Level UOM:</b>		ft			
<b><u>Draw Down &amp; Recovery</u></b>					
<b>Pump Test Detail ID:</b>		934386386			
<b>Test Type:</b>		Draw Down			
<b>Test Duration:</b>		30			
<b>Test Level:</b>		125.0			
<b>Test Level UOM:</b>		ft			
<b><u>Water Details</u></b>					
<b>Water ID:</b>		933480591			
<b>Layer:</b>		1			
<b>Kind Code:</b>		1			
<b>Kind:</b>		FRESH			
<b>Water Found Depth:</b>		230.0			
<b>Water Found Depth UOM:</b>		ft			
<b><u>Links</u></b>					
<b>Bore Hole ID:</b>		10044439		<b>Tag No:</b>	
<b>Depth M:</b>		71.628		<b>Contractor:</b>	1558
<b>Year Completed:</b>		1988		<b>Path:</b>	152\1522629.pdf
<b>Well Completed Dt:</b>		1988/08/02		<b>Latitude:</b>	45.2393309137245
<b>Audit No:</b>		38233		<b>Longitude:</b>	-75.5988445335896
<a href="#">84</a>	25 of 40	W/187.9	98.9 / -1.00	lot 7 con 3 ON	WWIS
<b>Well ID:</b>		1523729		<b>Flowing (Y/N):</b>	
<b>Construction Date:</b>				<b>Flow Rate:</b>	
<b>Use 1st:</b>		Domestic		<b>Data Entry Status:</b>	
<b>Use 2nd:</b>				<b>Data Src:</b>	1
<b>Final Well Status:</b>		Test Hole		<b>Date Received:</b>	04-Aug-1989 00:00:00
<b>Water Type:</b>				<b>Selected Flag:</b>	TRUE
<b>Casing Material:</b>				<b>Abandonment Rec:</b>	
<b>Audit No:</b>		49848		<b>Contractor:</b>	3644
<b>Tag:</b>				<b>Form Version:</b>	1
<b>Constructn Method:</b>				<b>Owner:</b>	
<b>Elevation (m):</b>				<b>County:</b>	OTTAWA-CARLETON
<b>Elevatn Reliabilty:</b>				<b>Lot:</b>	007
<b>Depth to Bedrock:</b>				<b>Concession:</b>	03
<b>Well Depth:</b>				<b>Concession Name:</b>	CON
<b>Overburden/Bedrock:</b>				<b>Easting NAD83:</b>	
<b>Pump Rate:</b>				<b>Northing NAD83:</b>	
<b>Static Water Level:</b>				<b>Zone:</b>	
<b>Clear/Cloudy:</b>				<b>UTM Reliability:</b>	
<b>Municipality:</b>		OSGOODE TOWNSHIP			
<b>Site Info:</b>					
<b>PDF URL (Map):</b>		<a href="https://d2khazk8e83rdv.cloudfront.net/moe_mapping/downloads/2Water/Wells_pdfs/152\1523729.pdf">https://d2khazk8e83rdv.cloudfront.net/moe_mapping/downloads/2Water/Wells_pdfs/152\1523729.pdf</a>			

Map Key	Number of Records	Direction/ Distance (m)	Elev/Diff (m)	Site	DB
---------	-------------------	----------------------------	------------------	------	----

**Additional Detail(s) (Map)**

Well Completed Date: 1989/06/12  
Year Completed: 1989  
Depth (m): 57.912  
Latitude: 45.2393309137245  
Longitude: -75.5988445335896  
Path: 152\1523729.pdf

**Bore Hole Information**

Bore Hole ID:	10045503	Elevation:	
DP2BR:		Elevrc:	
Spatial Status:		Zone:	18
Code OB:		East83:	452998.80
Code OB Desc:		North83:	5009712.00
Open Hole:		Org CS:	
Cluster Kind:		UTMRC:	9
Date Completed:	12-Jun-1989 00:00:00	UTMRC Desc:	unknown UTM
Remarks:		Location Method:	lot
Loc Method Desc:	Lot centroid		
Elevrc Desc:			
Location Source Date:			
Improvement Location Source:			
Improvement Location Method:			
Source Revision Comment:			
Supplier Comment:			

**Overburden and Bedrock**

**Materials Interval**

Formation ID: 931055547  
Layer: 1  
Color: 2  
General Color: GREY  
Mat1: 05  
Most Common Material: CLAY  
Mat2: 11  
Mat2 Desc: GRAVEL  
Mat3:  
Mat3 Desc:  
Formation Top Depth: 0.0  
Formation End Depth: 8.0  
Formation End Depth UOM: ft

**Overburden and Bedrock**

**Materials Interval**

Formation ID: 931055549  
Layer: 3  
Color: 2  
General Color: GREY  
Mat1: 18  
Most Common Material: SANDSTONE  
Mat2: 15  
Mat2 Desc: LIMESTONE  
Mat3: 74  
Mat3 Desc: LAYERED  
Formation Top Depth: 114.0  
Formation End Depth: 190.0  
Formation End Depth UOM: ft

<i>Map Key</i>	<i>Number of Records</i>	<i>Direction/ Distance (m)</i>	<i>Elev/Diff (m)</i>	<i>Site</i>	<i>DB</i>
<b><u>Overburden and Bedrock Materials Interval</u></b>					
<b>Formation ID:</b>		931055548			
<b>Layer:</b>		2			
<b>Color:</b>		2			
<b>General Color:</b>		GREY			
<b>Mat1:</b>		15			
<b>Most Common Material:</b>		LIMESTONE			
<b>Mat2:</b>					
<b>Mat2 Desc:</b>					
<b>Mat3:</b>					
<b>Mat3 Desc:</b>					
<b>Formation Top Depth:</b>		8.0			
<b>Formation End Depth:</b>		114.0			
<b>Formation End Depth UOM:</b>		ft			
<b><u>Method of Construction &amp; Well Use</u></b>					
<b>Method Construction ID:</b>		961523729			
<b>Method Construction Code:</b>		4			
<b>Method Construction:</b>		Rotary (Air)			
<b>Other Method Construction:</b>					
<b><u>Pipe Information</u></b>					
<b>Pipe ID:</b>		10594073			
<b>Casing No:</b>		1			
<b>Comment:</b>					
<b>Alt Name:</b>					
<b><u>Construction Record - Casing</u></b>					
<b>Casing ID:</b>		930079633			
<b>Layer:</b>		1			
<b>Material:</b>		1			
<b>Open Hole or Material:</b>		STEEL			
<b>Depth From:</b>					
<b>Depth To:</b>		22.0			
<b>Casing Diameter:</b>		6.0			
<b>Casing Diameter UOM:</b>		inch			
<b>Casing Depth UOM:</b>		ft			
<b><u>Construction Record - Casing</u></b>					
<b>Casing ID:</b>		930079634			
<b>Layer:</b>		2			
<b>Material:</b>		4			
<b>Open Hole or Material:</b>		OPEN HOLE			
<b>Depth From:</b>					
<b>Depth To:</b>		190.0			
<b>Casing Diameter:</b>		6.0			
<b>Casing Diameter UOM:</b>		inch			
<b>Casing Depth UOM:</b>		ft			
<b><u>Results of Well Yield Testing</u></b>					
<b>Pumping Test Method Desc:</b>		PUMP			
<b>Pump Test ID:</b>		991523729			

<i>Map Key</i>	<i>Number of Records</i>	<i>Direction/ Distance (m)</i>	<i>Elev/Diff (m)</i>	<i>Site</i>	<i>DB</i>
<b>Pump Set At:</b>					
<b>Static Level:</b>		15.0			
<b>Final Level After Pumping:</b>		100.0			
<b>Recommended Pump Depth:</b>		100.0			
<b>Pumping Rate:</b>		15.0			
<b>Flowing Rate:</b>					
<b>Recommended Pump Rate:</b>		10.0			
<b>Levels UOM:</b>		ft			
<b>Rate UOM:</b>		GPM			
<b>Water State After Test Code:</b>		1			
<b>Water State After Test:</b>		CLEAR			
<b>Pumping Test Method:</b>		1			
<b>Pumping Duration HR:</b>		1			
<b>Pumping Duration MIN:</b>		0			
<b>Flowing:</b>		No			
 <b><u>Draw Down &amp; Recovery</u></b>					
<b>Pump Test Detail ID:</b> 934106087					
<b>Test Type:</b>					
<b>Test Duration:</b>		15			
<b>Test Level:</b>		100.0			
<b>Test Level UOM:</b>		ft			
 <b><u>Draw Down &amp; Recovery</u></b>					
<b>Pump Test Detail ID:</b> 934390314					
<b>Test Type:</b>					
<b>Test Duration:</b>		30			
<b>Test Level:</b>		100.0			
<b>Test Level UOM:</b>		ft			
 <b><u>Draw Down &amp; Recovery</u></b>					
<b>Pump Test Detail ID:</b> 934908498					
<b>Test Type:</b>					
<b>Test Duration:</b>		60			
<b>Test Level:</b>		100.0			
<b>Test Level UOM:</b>		ft			
 <b><u>Draw Down &amp; Recovery</u></b>					
<b>Pump Test Detail ID:</b> 934651292					
<b>Test Type:</b>					
<b>Test Duration:</b>		45			
<b>Test Level:</b>		100.0			
<b>Test Level UOM:</b>		ft			
 <b><u>Water Details</u></b>					
<b>Water ID:</b> 933482099					
<b>Layer:</b> 1					
<b>Kind Code:</b> 1					
<b>Kind:</b> FRESH					
<b>Water Found Depth:</b> 185.0					
<b>Water Found Depth UOM:</b> ft					
 <b><u>Links</u></b>					
<b>Bore Hole ID:</b>	10045503			<b>Tag No:</b>	
<b>Depth M:</b>	57.912			<b>Contractor:</b>	3644

Map Key	Number of Records	Direction/ Distance (m)	Elev/Diff (m)	Site	DB
<b>Year Completed:</b>	1989			<b>Path:</b>	152\1523729.pdf
<b>Well Completed Dt:</b>	1989/06/12			<b>Latitude:</b>	45.2393309137245
<b>Audit No:</b>	49848			<b>Longitude:</b>	-75.5988445335896

<b>84</b>	<b>26 of 40</b>	<b>W/187.9</b>	<b>98.9 / -1.00</b>	<b>lot 7 con 3 ON</b>	<b>WWIS</b>
<b>Well ID:</b>	1523730			<b>Flowing (Y/N):</b>	
<b>Construction Date:</b>				<b>Flow Rate:</b>	
<b>Use 1st:</b>	Domestic			<b>Data Entry Status:</b>	
<b>Use 2nd:</b>				<b>Data Src:</b>	1
<b>Final Well Status:</b>	Test Hole			<b>Date Received:</b>	04-Aug-1989 00:00:00
<b>Water Type:</b>				<b>Selected Flag:</b>	TRUE
<b>Casing Material:</b>				<b>Abandonment Rec:</b>	
<b>Audit No:</b>	49849			<b>Contractor:</b>	3644
<b>Tag:</b>				<b>Form Version:</b>	1
<b>Constructn Method:</b>				<b>Owner:</b>	
<b>Elevation (m):</b>				<b>County:</b>	OTTAWA-CARLETON
<b>Elevatn Reliabilty:</b>				<b>Lot:</b>	007
<b>Depth to Bedrock:</b>				<b>Concession:</b>	03
<b>Well Depth:</b>				<b>Concession Name:</b>	CON
<b>Overburden/Bedrock:</b>				<b>Easting NAD83:</b>	
<b>Pump Rate:</b>				<b>Northing NAD83:</b>	
<b>Static Water Level:</b>				<b>Zone:</b>	
<b>Clear/Cloudy:</b>				<b>UTM Reliability:</b>	
<b>Municipality:</b>	OSGOODE TOWNSHIP				
<b>Site Info:</b>					

**PDF URL (Map):** [https://d2khazk8e83rdv.cloudfront.net/moe\\_mapping/downloads/2Water/Wells\\_pdfs/152\1523730.pdf](https://d2khazk8e83rdv.cloudfront.net/moe_mapping/downloads/2Water/Wells_pdfs/152\1523730.pdf)

**Additional Detail(s) (Map)**

**Well Completed Date:** 1989/06/12  
**Year Completed:** 1989  
**Depth (m):** 10.668  
**Latitude:** 45.2393309137245  
**Longitude:** -75.5988445335896  
**Path:** 152\1523730.pdf

**Bore Hole Information**

<b>Bore Hole ID:</b>	10045504	<b>Elevation:</b>	
<b>DP2BR:</b>		<b>Elevrc:</b>	
<b>Spatial Status:</b>		<b>Zone:</b>	18
<b>Code OB:</b>		<b>East83:</b>	452998.80
<b>Code OB Desc:</b>		<b>North83:</b>	5009712.00
<b>Open Hole:</b>		<b>Org CS:</b>	
<b>Cluster Kind:</b>		<b>UTMRC:</b>	9
<b>Date Completed:</b>	12-Jun-1989 00:00:00	<b>UTMRC Desc:</b>	unknown UTM
<b>Remarks:</b>		<b>Location Method:</b>	lot
<b>Loc Method Desc:</b>	Lot centroid		
<b>Elevrc Desc:</b>			
<b>Location Source Date:</b>			
<b>Improvement Location Source:</b>			
<b>Improvement Location Method:</b>			
<b>Source Revision Comment:</b>			
<b>Supplier Comment:</b>			

**Overburden and Bedrock  
Materials Interval**

**Formation ID:** 93105551



<b>Map Key</b>	<b>Number of Records</b>	<b>Direction/ Distance (m)</b>	<b>Elev/Diff (m)</b>	<b>Site</b>	<b>DB</b>
<b>Layer:</b>		2			
<b>Color:</b>		2			
<b>General Color:</b>		GREY			
<b>Mat1:</b>		15			
<b>Most Common Material:</b>		LIMESTONE			
<b>Mat2:</b>					
<b>Mat2 Desc:</b>					
<b>Mat3:</b>					
<b>Mat3 Desc:</b>					
<b>Formation Top Depth:</b>		14.0			
<b>Formation End Depth:</b>		35.0			
<b>Formation End Depth UOM:</b>		ft			
<b><u>Overburden and Bedrock</u></b>					
<b><u>Materials Interval</u></b>					
<b>Formation ID:</b>		931055550			
<b>Layer:</b>		1			
<b>Color:</b>		2			
<b>General Color:</b>		GREY			
<b>Mat1:</b>		05			
<b>Most Common Material:</b>		CLAY			
<b>Mat2:</b>		11			
<b>Mat2 Desc:</b>		GRAVEL			
<b>Mat3:</b>					
<b>Mat3 Desc:</b>					
<b>Formation Top Depth:</b>		0.0			
<b>Formation End Depth:</b>		14.0			
<b>Formation End Depth UOM:</b>		ft			
<b><u>Method of Construction &amp; Well Use</u></b>					
<b>Method Construction ID:</b>		961523730			
<b>Method Construction Code:</b>		5			
<b>Method Construction:</b>		Air Percussion			
<b>Other Method Construction:</b>					
<b><u>Pipe Information</u></b>					
<b>Pipe ID:</b>		10594074			
<b>Casing No:</b>		1			
<b>Comment:</b>					
<b>Alt Name:</b>					
<b><u>Construction Record - Casing</u></b>					
<b>Casing ID:</b>		930079635			
<b>Layer:</b>		1			
<b>Material:</b>		1			
<b>Open Hole or Material:</b>		STEEL			
<b>Depth From:</b>					
<b>Depth To:</b>		26.0			
<b>Casing Diameter:</b>		6.0			
<b>Casing Diameter UOM:</b>		inch			
<b>Casing Depth UOM:</b>		ft			
<b><u>Construction Record - Casing</u></b>					
<b>Casing ID:</b>		930079636			
<b>Layer:</b>		2			
<b>Material:</b>		4			

<b>Map Key</b>	<b>Number of Records</b>	<b>Direction/ Distance (m)</b>	<b>Elev/Diff (m)</b>	<b>Site</b>	<b>DB</b>
<b>Open Hole or Material:</b>		OPEN HOLE			
<b>Depth From:</b>					
<b>Depth To:</b>		35.0			
<b>Casing Diameter:</b>		6.0			
<b>Casing Diameter UOM:</b>		inch			
<b>Casing Depth UOM:</b>		ft			
<b><u>Results of Well Yield Testing</u></b>					
<b>Pumping Test Method Desc:</b>		PUMP			
<b>Pump Test ID:</b>		991523730			
<b>Pump Set At:</b>					
<b>Static Level:</b>		10.0			
<b>Final Level After Pumping:</b>		30.0			
<b>Recommended Pump Depth:</b>		30.0			
<b>Pumping Rate:</b>		15.0			
<b>Flowing Rate:</b>					
<b>Recommended Pump Rate:</b>		10.0			
<b>Levels UOM:</b>		ft			
<b>Rate UOM:</b>		GPM			
<b>Water State After Test Code:</b>		1			
<b>Water State After Test:</b>		CLEAR			
<b>Pumping Test Method:</b>		1			
<b>Pumping Duration HR:</b>		1			
<b>Pumping Duration MIN:</b>		0			
<b>Flowing:</b>		No			
<b><u>Draw Down &amp; Recovery</u></b>					
<b>Pump Test Detail ID:</b>		934651293			
<b>Test Type:</b>					
<b>Test Duration:</b>		45			
<b>Test Level:</b>		30.0			
<b>Test Level UOM:</b>		ft			
<b><u>Draw Down &amp; Recovery</u></b>					
<b>Pump Test Detail ID:</b>		934908499			
<b>Test Type:</b>					
<b>Test Duration:</b>		60			
<b>Test Level:</b>		30.0			
<b>Test Level UOM:</b>		ft			
<b><u>Draw Down &amp; Recovery</u></b>					
<b>Pump Test Detail ID:</b>		934106088			
<b>Test Type:</b>					
<b>Test Duration:</b>		15			
<b>Test Level:</b>		30.0			
<b>Test Level UOM:</b>		ft			
<b><u>Draw Down &amp; Recovery</u></b>					
<b>Pump Test Detail ID:</b>		934390315			
<b>Test Type:</b>					
<b>Test Duration:</b>		30			
<b>Test Level:</b>		30.0			
<b>Test Level UOM:</b>		ft			
<b><u>Water Details</u></b>					

Map Key	Number of Records	Direction/ Distance (m)	Elev/Diff (m)	Site	DB
<b>Water ID:</b>		933482100			
<b>Layer:</b>		1			
<b>Kind Code:</b>		1			
<b>Kind:</b>		FRESH			
<b>Water Found Depth:</b>		30.0			
<b>Water Found Depth UOM:</b>		ft			
<b>Links</b>					
<b>Bore Hole ID:</b>	10045504			<b>Tag No:</b>	
<b>Depth M:</b>	10.668			<b>Contractor:</b>	3644
<b>Year Completed:</b>	1989			<b>Path:</b>	152\1523730.pdf
<b>Well Completed Dt:</b>	1989/06/12			<b>Latitude:</b>	45.2393309137245
<b>Audit No:</b>	49849			<b>Longitude:</b>	-75.5988445335896

<a href="#">84</a>	27 of 40	W/187.9	98.9 / -1.00	lot 7 con 3 ON	WWIS
<b>Well ID:</b>	1523789			<b>Flowing (Y/N):</b>	
<b>Construction Date:</b>				<b>Flow Rate:</b>	
<b>Use 1st:</b>	Domestic			<b>Data Entry Status:</b>	
<b>Use 2nd:</b>				<b>Data Src:</b>	1
<b>Final Well Status:</b>	Water Supply			<b>Date Received:</b>	12-Sep-1989 00:00:00
<b>Water Type:</b>				<b>Selected Flag:</b>	TRUE
<b>Casing Material:</b>				<b>Abandonment Rec:</b>	
<b>Audit No:</b>	38398			<b>Contractor:</b>	1558
<b>Tag:</b>				<b>Form Version:</b>	1
<b>Constructn Method:</b>				<b>Owner:</b>	
<b>Elevation (m):</b>				<b>County:</b>	OTTAWA-CARLETON
<b>Elevatn Reliability:</b>				<b>Lot:</b>	007
<b>Depth to Bedrock:</b>				<b>Concession:</b>	03
<b>Well Depth:</b>				<b>Concession Name:</b>	CON
<b>Overburden/Bedrock:</b>				<b>Easting NAD83:</b>	
<b>Pump Rate:</b>				<b>Northing NAD83:</b>	
<b>Static Water Level:</b>				<b>Zone:</b>	
<b>Clear/Cloudy:</b>				<b>UTM Reliability:</b>	
<b>Municipality:</b>	OSGOODE TOWNSHIP				
<b>Site Info:</b>					

**PDF URL (Map):** [https://d2khazk8e83rdv.cloudfront.net/moe\\_mapping/downloads/2Water/Wells\\_pdfs/152\1523789.pdf](https://d2khazk8e83rdv.cloudfront.net/moe_mapping/downloads/2Water/Wells_pdfs/152\1523789.pdf)

**Additional Detail(s) (Map)**

**Well Completed Date:** 1989/08/17  
**Year Completed:** 1989  
**Depth (m):** 30.48  
**Latitude:** 45.2393309137245  
**Longitude:** -75.5988445335896  
**Path:** 152\1523789.pdf

**Bore Hole Information**

<b>Bore Hole ID:</b>	10045562	<b>Elevation:</b>	
<b>DP2BR:</b>		<b>Elevrc:</b>	
<b>Spatial Status:</b>		<b>Zone:</b>	18
<b>Code OB:</b>		<b>East83:</b>	452998.80
<b>Code OB Desc:</b>		<b>North83:</b>	5009712.00
<b>Open Hole:</b>		<b>Org CS:</b>	
<b>Cluster Kind:</b>		<b>UTMRC:</b>	9
<b>Date Completed:</b>	17-Aug-1989 00:00:00	<b>UTMRC Desc:</b>	unknown UTM
<b>Remarks:</b>		<b>Location Method:</b>	lot
<b>Loc Method Desc:</b>	Lot centroid		

Map Key	Number of Records	Direction/ Distance (m)	Elev/Diff (m)	Site	DB
<b>Elevrc Desc:</b>					
<b>Location Source Date:</b>					
<b>Improvement Location Source:</b>					
<b>Improvement Location Method:</b>					
<b>Source Revision Comment:</b>					
<b>Supplier Comment:</b>					
<b><u>Overburden and Bedrock</u></b>					
<b><u>Materials Interval</u></b>					
<b>Formation ID:</b>		931055723			
<b>Layer:</b>		3			
<b>Color:</b>		2			
<b>General Color:</b>		GREY			
<b>Mat1:</b>		15			
<b>Most Common Material:</b>		LIMESTONE			
<b>Mat2:</b>					
<b>Mat2 Desc:</b>					
<b>Mat3:</b>					
<b>Mat3 Desc:</b>					
<b>Formation Top Depth:</b>		25.0			
<b>Formation End Depth:</b>		100.0			
<b>Formation End Depth UOM:</b>		ft			
<b><u>Overburden and Bedrock</u></b>					
<b><u>Materials Interval</u></b>					
<b>Formation ID:</b>		931055721			
<b>Layer:</b>		1			
<b>Color:</b>		6			
<b>General Color:</b>		BROWN			
<b>Mat1:</b>		28			
<b>Most Common Material:</b>		SAND			
<b>Mat2:</b>					
<b>Mat2 Desc:</b>					
<b>Mat3:</b>					
<b>Mat3 Desc:</b>					
<b>Formation Top Depth:</b>		0.0			
<b>Formation End Depth:</b>		6.0			
<b>Formation End Depth UOM:</b>		ft			
<b><u>Overburden and Bedrock</u></b>					
<b><u>Materials Interval</u></b>					
<b>Formation ID:</b>		931055722			
<b>Layer:</b>		2			
<b>Color:</b>		2			
<b>General Color:</b>		GREY			
<b>Mat1:</b>		14			
<b>Most Common Material:</b>		HARDPAN			
<b>Mat2:</b>		13			
<b>Mat2 Desc:</b>		BOULDERS			
<b>Mat3:</b>					
<b>Mat3 Desc:</b>					
<b>Formation Top Depth:</b>		6.0			
<b>Formation End Depth:</b>		25.0			
<b>Formation End Depth UOM:</b>		ft			
<b><u>Method of Construction &amp; Well</u></b>					
<b><u>Use</u></b>					
<b>Method Construction ID:</b>		961523789			

<b>Map Key</b>	<b>Number of Records</b>	<b>Direction/ Distance (m)</b>	<b>Elev/Diff (m)</b>	<b>Site</b>	<b>DB</b>
<b>Method Construction Code:</b>	5				
<b>Method Construction:</b>	Air Percussion				
<b>Other Method Construction:</b>					
<b><u>Pipe Information</u></b>					
<b>Pipe ID:</b>	10594132				
<b>Casing No:</b>	1				
<b>Comment:</b>					
<b>Alt Name:</b>					
<b><u>Construction Record - Casing</u></b>					
<b>Casing ID:</b>	930079742				
<b>Layer:</b>	1				
<b>Material:</b>	1				
<b>Open Hole or Material:</b>	STEEL				
<b>Depth From:</b>					
<b>Depth To:</b>	27.0				
<b>Casing Diameter:</b>	6.0				
<b>Casing Diameter UOM:</b>	inch				
<b>Casing Depth UOM:</b>	ft				
<b><u>Construction Record - Casing</u></b>					
<b>Casing ID:</b>	930079743				
<b>Layer:</b>	2				
<b>Material:</b>	4				
<b>Open Hole or Material:</b>	OPEN HOLE				
<b>Depth From:</b>					
<b>Depth To:</b>	100.0				
<b>Casing Diameter:</b>	6.0				
<b>Casing Diameter UOM:</b>	inch				
<b>Casing Depth UOM:</b>	ft				
<b><u>Results of Well Yield Testing</u></b>					
<b>Pumping Test Method Desc:</b>	PUMP				
<b>Pump Test ID:</b>	991523789				
<b>Pump Set At:</b>					
<b>Static Level:</b>	10.0				
<b>Final Level After Pumping:</b>	25.0				
<b>Recommended Pump Depth:</b>	50.0				
<b>Pumping Rate:</b>	30.0				
<b>Flowing Rate:</b>					
<b>Recommended Pump Rate:</b>	5.0				
<b>Levels UOM:</b>	ft				
<b>Rate UOM:</b>	GPM				
<b>Water State After Test Code:</b>	1				
<b>Water State After Test:</b>	CLEAR				
<b>Pumping Test Method:</b>	1				
<b>Pumping Duration HR:</b>	1				
<b>Pumping Duration MIN:</b>	0				
<b>Flowing:</b>	No				
<b><u>Draw Down &amp; Recovery</u></b>					
<b>Pump Test Detail ID:</b>	934908972				
<b>Test Type:</b>	Draw Down				
<b>Test Duration:</b>	60				
<b>Test Level:</b>	25.0				
<b>Test Level UOM:</b>	ft				

Map Key	Number of Records	Direction/ Distance (m)	Elev/Diff (m)	Site	DB
---------	-------------------	----------------------------	------------------	------	----

Draw Down & Recovery

**Pump Test Detail ID:** 934651347  
**Test Type:** Draw Down  
**Test Duration:** 45  
**Test Level:** 25.0  
**Test Level UOM:** ft

Draw Down & Recovery

**Pump Test Detail ID:** 934390792  
**Test Type:** Draw Down  
**Test Duration:** 30  
**Test Level:** 25.0  
**Test Level UOM:** ft

Draw Down & Recovery

**Pump Test Detail ID:** 934106144  
**Test Type:** Draw Down  
**Test Duration:** 15  
**Test Level:** 25.0  
**Test Level UOM:** ft

Water Details

**Water ID:** 933482190  
**Layer:** 2  
**Kind Code:** 1  
**Kind:** FRESH  
**Water Found Depth:** 90.0  
**Water Found Depth UOM:** ft

Water Details

**Water ID:** 933482189  
**Layer:** 1  
**Kind Code:** 1  
**Kind:** FRESH  
**Water Found Depth:** 35.0  
**Water Found Depth UOM:** ft

Links

<b>Bore Hole ID:</b> 10045562	<b>Tag No:</b>
<b>Depth M:</b> 30.48	<b>Contractor:</b> 1558
<b>Year Completed:</b> 1989	<b>Path:</b> 152\1523789.pdf
<b>Well Completed Dt:</b> 1989/08/17	<b>Latitude:</b> 45.2393309137245
<b>Audit No:</b> 38398	<b>Longitude:</b> -75.5988445335896

<a href="#">84</a>	28 of 40	W/187.9	98.9 / -1.00	lot 7 con 3 ON	WWIS
--------------------	----------	---------	--------------	-------------------	------

<b>Well ID:</b> 1523790	<b>Flowing (Y/N):</b>
<b>Construction Date:</b>	<b>Flow Rate:</b>
<b>Use 1st:</b> Domestic	<b>Data Entry Status:</b>
<b>Use 2nd:</b>	<b>Data Src:</b> 1
<b>Final Well Status:</b> Water Supply	<b>Date Received:</b> 12-Sep-1989 00:00:00
<b>Water Type:</b>	<b>Selected Flag:</b> TRUE

Map Key	Number of Records	Direction/ Distance (m)	Elev/Diff (m)	Site	DB
<b>Casing Material:</b>				<b>Abandonment Rec:</b>	
<b>Audit No:</b>	38399			<b>Contractor:</b>	1558
<b>Tag:</b>				<b>Form Version:</b>	1
<b>Constructn Method:</b>				<b>Owner:</b>	
<b>Elevation (m):</b>				<b>County:</b>	OTTAWA-CARLETON
<b>Elevatn Reliabilty:</b>				<b>Lot:</b>	007
<b>Depth to Bedrock:</b>				<b>Concession:</b>	03
<b>Well Depth:</b>				<b>Concession Name:</b>	CON
<b>Overburden/Bedrock:</b>				<b>Easting NAD83:</b>	
<b>Pump Rate:</b>				<b>Northing NAD83:</b>	
<b>Static Water Level:</b>				<b>Zone:</b>	
<b>Clear/Cloudy:</b>				<b>UTM Reliability:</b>	
<b>Municipality:</b>		OSGOODE TOWNSHIP			
<b>Site Info:</b>					
<b>PDF URL (Map):</b>		https://d2khazk8e83rdv.cloudfront.net/moe_mapping/downloads/2Water/Wells_pdfs/152\1523790.pdf			
<b><u>Additional Detail(s) (Map)</u></b>					
<b>Well Completed Date:</b>		1989/08/21			
<b>Year Completed:</b>		1989			
<b>Depth (m):</b>		65.532			
<b>Latitude:</b>		45.2393309137245			
<b>Longitude:</b>		-75.5988445335896			
<b>Path:</b>		152\1523790.pdf			
<b><u>Bore Hole Information</u></b>					
<b>Bore Hole ID:</b>	10045563			<b>Elevation:</b>	
<b>DP2BR:</b>				<b>Elevrc:</b>	
<b>Spatial Status:</b>				<b>Zone:</b>	18
<b>Code OB:</b>				<b>East83:</b>	452998.80
<b>Code OB Desc:</b>				<b>North83:</b>	5009712.00
<b>Open Hole:</b>				<b>Org CS:</b>	
<b>Cluster Kind:</b>				<b>UTMRC:</b>	9
<b>Date Completed:</b>	21-Aug-1989 00:00:00			<b>UTMRC Desc:</b>	unknown UTM
<b>Remarks:</b>				<b>Location Method:</b>	lot
<b>Loc Method Desc:</b>		Lot centroid			
<b>Elevrc Desc:</b>					
<b>Location Source Date:</b>					
<b>Improvement Location Source:</b>					
<b>Improvement Location Method:</b>					
<b>Source Revision Comment:</b>					
<b>Supplier Comment:</b>					
<b><u>Overburden and Bedrock</u></b>					
<b><u>Materials Interval</u></b>					
<b>Formation ID:</b>	931055724				
<b>Layer:</b>	1				
<b>Color:</b>	6				
<b>General Color:</b>	BROWN				
<b>Mat1:</b>	28				
<b>Most Common Material:</b>	SAND				
<b>Mat2:</b>	12				
<b>Mat2 Desc:</b>	STONES				
<b>Mat3:</b>					
<b>Mat3 Desc:</b>					
<b>Formation Top Depth:</b>	0.0				
<b>Formation End Depth:</b>	8.0				
<b>Formation End Depth UOM:</b>	ft				

<b>Map Key</b>	<b>Number of Records</b>	<b>Direction/ Distance (m)</b>	<b>Elev/Diff (m)</b>	<b>Site</b>	<b>DB</b>
<b><u>Overburden and Bedrock Materials Interval</u></b>					
<b>Formation ID:</b>			931055725		
<b>Layer:</b>			2		
<b>Color:</b>			2		
<b>General Color:</b>			GREY		
<b>Mat1:</b>			15		
<b>Most Common Material:</b>			LIMESTONE		
<b>Mat2:</b>					
<b>Mat2 Desc:</b>					
<b>Mat3:</b>					
<b>Mat3 Desc:</b>					
<b>Formation Top Depth:</b>			8.0		
<b>Formation End Depth:</b>			155.0		
<b>Formation End Depth UOM:</b>			ft		
<b><u>Overburden and Bedrock Materials Interval</u></b>					
<b>Formation ID:</b>			931055726		
<b>Layer:</b>			3		
<b>Color:</b>			2		
<b>General Color:</b>			GREY		
<b>Mat1:</b>			18		
<b>Most Common Material:</b>			SANDSTONE		
<b>Mat2:</b>					
<b>Mat2 Desc:</b>					
<b>Mat3:</b>					
<b>Mat3 Desc:</b>					
<b>Formation Top Depth:</b>			155.0		
<b>Formation End Depth:</b>			215.0		
<b>Formation End Depth UOM:</b>			ft		
<b><u>Method of Construction &amp; Well Use</u></b>					
<b>Method Construction ID:</b>			961523790		
<b>Method Construction Code:</b>			5		
<b>Method Construction:</b>			Air Percussion		
<b>Other Method Construction:</b>					
<b><u>Pipe Information</u></b>					
<b>Pipe ID:</b>			10594133		
<b>Casing No:</b>			1		
<b>Comment:</b>					
<b>Alt Name:</b>					
<b><u>Construction Record - Casing</u></b>					
<b>Casing ID:</b>			930079745		
<b>Layer:</b>			2		
<b>Material:</b>					
<b>Open Hole or Material:</b>					
<b>Depth From:</b>					
<b>Depth To:</b>			215.0		
<b>Casing Diameter:</b>			6.0		
<b>Casing Diameter UOM:</b>			inch		
<b>Casing Depth UOM:</b>			ft		
<b><u>Construction Record - Casing</u></b>					



<b>Map Key</b>	<b>Number of Records</b>	<b>Direction/ Distance (m)</b>	<b>Elev/Diff (m)</b>	<b>Site</b>	<b>DB</b>
<b>Casing ID:</b>		930079744			
<b>Layer:</b>		1			
<b>Material:</b>		1			
<b>Open Hole or Material:</b>		STEEL			
<b>Depth From:</b>					
<b>Depth To:</b>		20.0			
<b>Casing Diameter:</b>		6.0			
<b>Casing Diameter UOM:</b>		inch			
<b>Casing Depth UOM:</b>		ft			
<b><u>Results of Well Yield Testing</u></b>					
<b>Pumping Test Method Desc:</b>		PUMP			
<b>Pump Test ID:</b>		991523790			
<b>Pump Set At:</b>					
<b>Static Level:</b>		25.0			
<b>Final Level After Pumping:</b>		100.0			
<b>Recommended Pump Depth:</b>		125.0			
<b>Pumping Rate:</b>		10.0			
<b>Flowing Rate:</b>					
<b>Recommended Pump Rate:</b>		5.0			
<b>Levels UOM:</b>		ft			
<b>Rate UOM:</b>		GPM			
<b>Water State After Test Code:</b>		1			
<b>Water State After Test:</b>		CLEAR			
<b>Pumping Test Method:</b>		1			
<b>Pumping Duration HR:</b>		1			
<b>Pumping Duration MIN:</b>		0			
<b>Flowing:</b>		No			
<b><u>Draw Down &amp; Recovery</u></b>					
<b>Pump Test Detail ID:</b>		934651348			
<b>Test Type:</b>		Draw Down			
<b>Test Duration:</b>		45			
<b>Test Level:</b>		100.0			
<b>Test Level UOM:</b>		ft			
<b><u>Draw Down &amp; Recovery</u></b>					
<b>Pump Test Detail ID:</b>		934908973			
<b>Test Type:</b>		Draw Down			
<b>Test Duration:</b>		60			
<b>Test Level:</b>		100.0			
<b>Test Level UOM:</b>		ft			
<b><u>Draw Down &amp; Recovery</u></b>					
<b>Pump Test Detail ID:</b>		934390793			
<b>Test Type:</b>		Draw Down			
<b>Test Duration:</b>		30			
<b>Test Level:</b>		100.0			
<b>Test Level UOM:</b>		ft			
<b><u>Draw Down &amp; Recovery</u></b>					
<b>Pump Test Detail ID:</b>		934106145			
<b>Test Type:</b>		Draw Down			
<b>Test Duration:</b>		15			
<b>Test Level:</b>		100.0			
<b>Test Level UOM:</b>		ft			

Map Key	Number of Records	Direction/ Distance (m)	Elev/Diff (m)	Site	DB
---------	-------------------	----------------------------	------------------	------	----

**Links**

<b>Bore Hole ID:</b>	10045563	<b>Tag No:</b>	
<b>Depth M:</b>	65.532	<b>Contractor:</b>	1558
<b>Year Completed:</b>	1989	<b>Path:</b>	152\1523790.pdf
<b>Well Completed Dt:</b>	1989/08/21	<b>Latitude:</b>	45.2393309137245
<b>Audit No:</b>	38399	<b>Longitude:</b>	-75.5988445335896

<a href="#">84</a>	29 of 40	W/187.9	98.9 / -1.00	lot 7 con 3 ON	WWIS
--------------------	----------	---------	--------------	-------------------	------

<b>Well ID:</b>	1525236	<b>Flowing (Y/N):</b>	
<b>Construction Date:</b>		<b>Flow Rate:</b>	
<b>Use 1st:</b>	Domestic	<b>Data Entry Status:</b>	
<b>Use 2nd:</b>		<b>Data Src:</b>	1
<b>Final Well Status:</b>	Water Supply	<b>Date Received:</b>	28-Jan-1991 00:00:00
<b>Water Type:</b>		<b>Selected Flag:</b>	TRUE
<b>Casing Material:</b>		<b>Abandonment Rec:</b>	
<b>Audit No:</b>	89500	<b>Contractor:</b>	1558
<b>Tag:</b>		<b>Form Version:</b>	1
<b>Constructn Method:</b>		<b>Owner:</b>	
<b>Elevation (m):</b>		<b>County:</b>	OTTAWA-CARLETON
<b>Elevatn Reliabilty:</b>		<b>Lot:</b>	007
<b>Depth to Bedrock:</b>		<b>Concession:</b>	03
<b>Well Depth:</b>		<b>Concession Name:</b>	CON
<b>Overburden/Bedrock:</b>		<b>Easting NAD83:</b>	
<b>Pump Rate:</b>		<b>Northing NAD83:</b>	
<b>Static Water Level:</b>		<b>Zone:</b>	
<b>Clear/Cloudy:</b>		<b>UTM Reliability:</b>	
<b>Municipality:</b>	OSGOODE TOWNSHIP		
<b>Site Info:</b>			

**PDF URL (Map):** [https://d2khazk8e83rdv.cloudfront.net/moe\\_mapping/downloads/2Water/Wells\\_pdfs/152\1525236.pdf](https://d2khazk8e83rdv.cloudfront.net/moe_mapping/downloads/2Water/Wells_pdfs/152\1525236.pdf)

**Additional Detail(s) (Map)**

<b>Well Completed Date:</b>	1990/11/30
<b>Year Completed:</b>	1990
<b>Depth (m):</b>	67.056
<b>Latitude:</b>	45.2393309137245
<b>Longitude:</b>	-75.5988445335896
<b>Path:</b>	152\1525236.pdf

**Bore Hole Information**

<b>Bore Hole ID:</b>	10046977	<b>Elevation:</b>	
<b>DP2BR:</b>		<b>Elevrc:</b>	
<b>Spatial Status:</b>		<b>Zone:</b>	18
<b>Code OB:</b>		<b>East83:</b>	452998.80
<b>Code OB Desc:</b>		<b>North83:</b>	5009712.00
<b>Open Hole:</b>		<b>Org CS:</b>	
<b>Cluster Kind:</b>		<b>UTMRC:</b>	9
<b>Date Completed:</b>	30-Nov-1990 00:00:00	<b>UTMRC Desc:</b>	unknown UTM
<b>Remarks:</b>		<b>Location Method:</b>	lot
<b>Loc Method Desc:</b>	Lot centroid		
<b>Elevrc Desc:</b>			
<b>Location Source Date:</b>			
<b>Improvement Location Source:</b>			
<b>Improvement Location Method:</b>			
<b>Source Revision Comment:</b>			
<b>Supplier Comment:</b>			

<b>Map Key</b>	<b>Number of Records</b>	<b>Direction/ Distance (m)</b>	<b>Elev/Diff (m)</b>	<b>Site</b>	<b>DB</b>
<b><u>Overburden and Bedrock Materials Interval</u></b>					
<b>Formation ID:</b>		931060551			
<b>Layer:</b>		3			
<b>Color:</b>		2			
<b>General Color:</b>		GREY			
<b>Mat1:</b>		15			
<b>Most Common Material:</b>		LIMESTONE			
<b>Mat2:</b>					
<b>Mat2 Desc:</b>					
<b>Mat3:</b>					
<b>Mat3 Desc:</b>					
<b>Formation Top Depth:</b>		16.0			
<b>Formation End Depth:</b>		160.0			
<b>Formation End Depth UOM:</b>		ft			
<b><u>Overburden and Bedrock Materials Interval</u></b>					
<b>Formation ID:</b>		931060552			
<b>Layer:</b>		4			
<b>Color:</b>		2			
<b>General Color:</b>		GREY			
<b>Mat1:</b>		18			
<b>Most Common Material:</b>		SANDSTONE			
<b>Mat2:</b>					
<b>Mat2 Desc:</b>					
<b>Mat3:</b>					
<b>Mat3 Desc:</b>					
<b>Formation Top Depth:</b>		160.0			
<b>Formation End Depth:</b>		220.0			
<b>Formation End Depth UOM:</b>		ft			
<b><u>Overburden and Bedrock Materials Interval</u></b>					
<b>Formation ID:</b>		931060550			
<b>Layer:</b>		2			
<b>Color:</b>		2			
<b>General Color:</b>		GREY			
<b>Mat1:</b>		15			
<b>Most Common Material:</b>		LIMESTONE			
<b>Mat2:</b>		74			
<b>Mat2 Desc:</b>		LAYERED			
<b>Mat3:</b>					
<b>Mat3 Desc:</b>					
<b>Formation Top Depth:</b>		10.0			
<b>Formation End Depth:</b>		16.0			
<b>Formation End Depth UOM:</b>		ft			
<b><u>Overburden and Bedrock Materials Interval</u></b>					
<b>Formation ID:</b>		931060549			
<b>Layer:</b>		1			
<b>Color:</b>		6			
<b>General Color:</b>		BROWN			
<b>Mat1:</b>		14			
<b>Most Common Material:</b>		HARDPAN			
<b>Mat2:</b>		13			

<i>Map Key</i>	<i>Number of Records</i>	<i>Direction/ Distance (m)</i>	<i>Elev/Diff (m)</i>	<i>Site</i>	<i>DB</i>
<i>Mat2 Desc:</i>		BOULDERS			
<i>Mat3:</i>		79			
<i>Mat3 Desc:</i>		PACKED			
<i>Formation Top Depth:</i>		0.0			
<i>Formation End Depth:</i>		10.0			
<i>Formation End Depth UOM:</i>		ft			
<b><u>Method of Construction &amp; Well Use</u></b>					
<i>Method Construction ID:</i>		961525236			
<i>Method Construction Code:</i>		5			
<i>Method Construction:</i>		Air Percussion			
<i>Other Method Construction:</i>					
<b><u>Pipe Information</u></b>					
<i>Pipe ID:</i>		10595547			
<i>Casing No:</i>		1			
<i>Comment:</i>					
<i>Alt Name:</i>					
<b><u>Construction Record - Casing</u></b>					
<i>Casing ID:</i>		930082259			
<i>Layer:</i>		1			
<i>Material:</i>		1			
<i>Open Hole or Material:</i>		STEEL			
<i>Depth From:</i>					
<i>Depth To:</i>		21.0			
<i>Casing Diameter:</i>		6.0			
<i>Casing Diameter UOM:</i>		inch			
<i>Casing Depth UOM:</i>		ft			
<b><u>Construction Record - Casing</u></b>					
<i>Casing ID:</i>		930082260			
<i>Layer:</i>		2			
<i>Material:</i>		4			
<i>Open Hole or Material:</i>		OPEN HOLE			
<i>Depth From:</i>					
<i>Depth To:</i>		220.0			
<i>Casing Diameter:</i>		6.0			
<i>Casing Diameter UOM:</i>		inch			
<i>Casing Depth UOM:</i>		ft			
<b><u>Results of Well Yield Testing</u></b>					
<i>Pumping Test Method Desc:</i>		PUMP			
<i>Pump Test ID:</i>		991525236			
<i>Pump Set At:</i>					
<i>Static Level:</i>		30.0			
<i>Final Level After Pumping:</i>		75.0			
<i>Recommended Pump Depth:</i>		125.0			
<i>Pumping Rate:</i>		10.0			
<i>Flowing Rate:</i>					
<i>Recommended Pump Rate:</i>		5.0			
<i>Levels UOM:</i>		ft			
<i>Rate UOM:</i>		GPM			
<i>Water State After Test Code:</i>		1			
<i>Water State After Test:</i>		CLEAR			
<i>Pumping Test Method:</i>		1			

Map Key	Number of Records	Direction/ Distance (m)	Elev/Diff (m)	Site	DB
<b>Pumping Duration HR:</b>		1			
<b>Pumping Duration MIN:</b>		0			
<b>Flowing:</b>		No			
<b><u>Draw Down &amp; Recovery</u></b>					
<b>Pump Test Detail ID:</b>		934387056			
<b>Test Type:</b>		Draw Down			
<b>Test Duration:</b>		30			
<b>Test Level:</b>		75.0			
<b>Test Level UOM:</b>		ft			
<b><u>Draw Down &amp; Recovery</u></b>					
<b>Pump Test Detail ID:</b>		934656411			
<b>Test Type:</b>		Draw Down			
<b>Test Duration:</b>		45			
<b>Test Level:</b>		75.0			
<b>Test Level UOM:</b>		ft			
<b><u>Draw Down &amp; Recovery</u></b>					
<b>Pump Test Detail ID:</b>		934905200			
<b>Test Type:</b>		Draw Down			
<b>Test Duration:</b>		60			
<b>Test Level:</b>		75.0			
<b>Test Level UOM:</b>		ft			
<b><u>Draw Down &amp; Recovery</u></b>					
<b>Pump Test Detail ID:</b>		934111652			
<b>Test Type:</b>		Draw Down			
<b>Test Duration:</b>		15			
<b>Test Level:</b>		75.0			
<b>Test Level UOM:</b>		ft			
<b><u>Water Details</u></b>					
<b>Water ID:</b>		933484151			
<b>Layer:</b>		1			
<b>Kind Code:</b>		5			
<b>Kind:</b>		Not stated			
<b>Water Found Depth:</b>		215.0			
<b>Water Found Depth UOM:</b>		ft			
<b><u>Links</u></b>					
<b>Bore Hole ID:</b>		10046977		<b>Tag No:</b>	
<b>Depth M:</b>		67.056		<b>Contractor:</b>	1558
<b>Year Completed:</b>		1990		<b>Path:</b>	152\1525236.pdf
<b>Well Completed Dt:</b>		1990/11/30		<b>Latitude:</b>	45.2393309137245
<b>Audit No:</b>		89500		<b>Longitude:</b>	-75.5988445335896

[84](#)

30 of 40

W/187.9

98.9 / -1.00

lot 7 con 3  
ON

WWIS

**Well ID:** 1525804  
**Construction Date:**  
**Use 1st:** Domestic  
**Use 2nd:**

**Flowing (Y/N):**  
**Flow Rate:**  
**Data Entry Status:**  
**Data Src:** 1

Map Key	Number of Records	Direction/ Distance (m)	Elev/Diff (m)	Site	DB
<b>Final Well Status:</b>	Water Supply			<b>Date Received:</b>	19-Nov-1991 00:00:00
<b>Water Type:</b>				<b>Selected Flag:</b>	TRUE
<b>Casing Material:</b>				<b>Abandonment Rec:</b>	
<b>Audit No:</b>	100155			<b>Contractor:</b>	1558
<b>Tag:</b>				<b>Form Version:</b>	1
<b>Constructn Method:</b>				<b>Owner:</b>	
<b>Elevation (m):</b>				<b>County:</b>	OTTAWA-CARLETON
<b>Elevatn Reliabilty:</b>				<b>Lot:</b>	007
<b>Depth to Bedrock:</b>				<b>Concession:</b>	03
<b>Well Depth:</b>				<b>Concession Name:</b>	CON
<b>Overburden/Bedrock:</b>				<b>Easting NAD83:</b>	
<b>Pump Rate:</b>				<b>Northing NAD83:</b>	
<b>Static Water Level:</b>				<b>Zone:</b>	
<b>Clear/Cloudy:</b>				<b>UTM Reliability:</b>	
<b>Municipality:</b>		OSGOODE TOWNSHIP			
<b>Site Info:</b>					

**PDF URL (Map):** [https://d2khazk8e83rdv.cloudfront.net/moe\\_mapping/downloads/2Water/Wells\\_pdfs/152\1525804.pdf](https://d2khazk8e83rdv.cloudfront.net/moe_mapping/downloads/2Water/Wells_pdfs/152\1525804.pdf)

**Additional Detail(s) (Map)**

**Well Completed Date:** 1991/09/23  
**Year Completed:** 1991  
**Depth (m):** 62.484  
**Latitude:** 45.2393309137245  
**Longitude:** -75.5988445335896  
**Path:** 152\1525804.pdf

**Bore Hole Information**

<b>Bore Hole ID:</b>	10047539	<b>Elevation:</b>	
<b>DP2BR:</b>		<b>Elevrc:</b>	
<b>Spatial Status:</b>		<b>Zone:</b>	18
<b>Code OB:</b>		<b>East83:</b>	452998.80
<b>Code OB Desc:</b>		<b>North83:</b>	5009712.00
<b>Open Hole:</b>		<b>Org CS:</b>	
<b>Cluster Kind:</b>		<b>UTMRC:</b>	9
<b>Date Completed:</b>	23-Sep-1991 00:00:00	<b>UTMRC Desc:</b>	unknown UTM
<b>Remarks:</b>		<b>Location Method:</b>	lot
<b>Loc Method Desc:</b>	Lot centroid		
<b>Elevrc Desc:</b>			
<b>Location Source Date:</b>			
<b>Improvement Location Source:</b>			
<b>Improvement Location Method:</b>			
<b>Source Revision Comment:</b>			
<b>Supplier Comment:</b>			

**Overburden and Bedrock**

**Materials Interval**

**Formation ID:** 931062339  
**Layer:** 3  
**Color:** 2  
**General Color:** GREY  
**Mat1:** 15  
**Most Common Material:** LIMESTONE  
**Mat2:**  
**Mat2 Desc:**  
**Mat3:**  
**Mat3 Desc:**  
**Formation Top Depth:** 10.0  
**Formation End Depth:** 100.0  
**Formation End Depth UOM:** ft

<b>Map Key</b>	<b>Number of Records</b>	<b>Direction/ Distance (m)</b>	<b>Elev/Diff (m)</b>	<b>Site</b>	<b>DB</b>
<b><u>Overburden and Bedrock Materials Interval</u></b>					
<b>Formation ID:</b>		931062340			
<b>Layer:</b>		4			
<b>Color:</b>		2			
<b>General Color:</b>		GREY			
<b>Mat1:</b>		18			
<b>Most Common Material:</b>		SANDSTONE			
<b>Mat2:</b>					
<b>Mat2 Desc:</b>					
<b>Mat3:</b>					
<b>Mat3 Desc:</b>					
<b>Formation Top Depth:</b>		100.0			
<b>Formation End Depth:</b>		205.0			
<b>Formation End Depth UOM:</b>		ft			
<b><u>Overburden and Bedrock Materials Interval</u></b>					
<b>Formation ID:</b>		931062337			
<b>Layer:</b>		1			
<b>Color:</b>		6			
<b>General Color:</b>		BROWN			
<b>Mat1:</b>		14			
<b>Most Common Material:</b>		HARDPAN			
<b>Mat2:</b>		13			
<b>Mat2 Desc:</b>		BOULDERS			
<b>Mat3:</b>					
<b>Mat3 Desc:</b>					
<b>Formation Top Depth:</b>		0.0			
<b>Formation End Depth:</b>		4.0			
<b>Formation End Depth UOM:</b>		ft			
<b><u>Overburden and Bedrock Materials Interval</u></b>					
<b>Formation ID:</b>		931062338			
<b>Layer:</b>		2			
<b>Color:</b>		2			
<b>General Color:</b>		GREY			
<b>Mat1:</b>		15			
<b>Most Common Material:</b>		LIMESTONE			
<b>Mat2:</b>		71			
<b>Mat2 Desc:</b>		FRACTURED			
<b>Mat3:</b>		74			
<b>Mat3 Desc:</b>		LAYERED			
<b>Formation Top Depth:</b>		4.0			
<b>Formation End Depth:</b>		10.0			
<b>Formation End Depth UOM:</b>		ft			
<b><u>Method of Construction &amp; Well Use</u></b>					
<b>Method Construction ID:</b>		961525804			
<b>Method Construction Code:</b>		5			
<b>Method Construction:</b>		Air Percussion			
<b>Other Method Construction:</b>					
<b><u>Pipe Information</u></b>					

<b>Map Key</b>	<b>Number of Records</b>	<b>Direction/ Distance (m)</b>	<b>Elev/Diff (m)</b>	<b>Site</b>	<b>DB</b>
<b>Pipe ID:</b>		10596109			
<b>Casing No:</b>		1			
<b>Comment:</b>					
<b>Alt Name:</b>					
<b><u>Construction Record - Casing</u></b>					
<b>Casing ID:</b>		930083219			
<b>Layer:</b>		1			
<b>Material:</b>		1			
<b>Open Hole or Material:</b>		STEEL			
<b>Depth From:</b>					
<b>Depth To:</b>		21.0			
<b>Casing Diameter:</b>		6.0			
<b>Casing Diameter UOM:</b>		inch			
<b>Casing Depth UOM:</b>		ft			
<b><u>Construction Record - Casing</u></b>					
<b>Casing ID:</b>		930083220			
<b>Layer:</b>		2			
<b>Material:</b>		4			
<b>Open Hole or Material:</b>		OPEN HOLE			
<b>Depth From:</b>					
<b>Depth To:</b>		205.0			
<b>Casing Diameter:</b>		6.0			
<b>Casing Diameter UOM:</b>		inch			
<b>Casing Depth UOM:</b>		ft			
<b><u>Results of Well Yield Testing</u></b>					
<b>Pumping Test Method Desc:</b>		PUMP			
<b>Pump Test ID:</b>		991525804			
<b>Pump Set At:</b>					
<b>Static Level:</b>		30.0			
<b>Final Level After Pumping:</b>		60.0			
<b>Recommended Pump Depth:</b>		100.0			
<b>Pumping Rate:</b>		10.0			
<b>Flowing Rate:</b>					
<b>Recommended Pump Rate:</b>		5.0			
<b>Levels UOM:</b>		ft			
<b>Rate UOM:</b>		GPM			
<b>Water State After Test Code:</b>		1			
<b>Water State After Test:</b>		CLEAR			
<b>Pumping Test Method:</b>		1			
<b>Pumping Duration HR:</b>		1			
<b>Pumping Duration MIN:</b>		0			
<b>Flowing:</b>		No			
<b><u>Draw Down &amp; Recovery</u></b>					
<b>Pump Test Detail ID:</b>		934649777			
<b>Test Type:</b>		Draw Down			
<b>Test Duration:</b>		45			
<b>Test Level:</b>		60.0			
<b>Test Level UOM:</b>		ft			
<b><u>Draw Down &amp; Recovery</u></b>					
<b>Pump Test Detail ID:</b>		934906955			
<b>Test Type:</b>		Draw Down			
<b>Test Duration:</b>		60			



Map Key	Number of Records	Direction/ Distance (m)	Elev/Diff (m)	Site	DB
<b>Test Level:</b>		60.0			
<b>Test Level UOM:</b>		ft			
<b><u>Draw Down &amp; Recovery</u></b>					
<b>Pump Test Detail ID:</b>		934389247			
<b>Test Type:</b>		Draw Down			
<b>Test Duration:</b>		30			
<b>Test Level:</b>		60.0			
<b>Test Level UOM:</b>		ft			
<b><u>Draw Down &amp; Recovery</u></b>					
<b>Pump Test Detail ID:</b>		934105590			
<b>Test Type:</b>		Draw Down			
<b>Test Duration:</b>		15			
<b>Test Level:</b>		60.0			
<b>Test Level UOM:</b>		ft			
<b><u>Water Details</u></b>					
<b>Water ID:</b>		933484919			
<b>Layer:</b>		1			
<b>Kind Code:</b>		5			
<b>Kind:</b>		Not stated			
<b>Water Found Depth:</b>		202.0			
<b>Water Found Depth UOM:</b>		ft			
<b><u>Links</u></b>					
<b>Bore Hole ID:</b>	10047539			<b>Tag No:</b>	
<b>Depth M:</b>	62.484			<b>Contractor:</b>	1558
<b>Year Completed:</b>	1991			<b>Path:</b>	152\1525804.pdf
<b>Well Completed Dt:</b>	1991/09/23			<b>Latitude:</b>	45.2393309137245
<b>Audit No:</b>	100155			<b>Longitude:</b>	-75.5988445335896
<b>84</b>	<b>31 of 40</b>	<b>W/187.9</b>	<b>98.9 / -1.00</b>	<b>lot 7 con 3 ON</b>	<b>WWIS</b>
<b>Well ID:</b>	1525845			<b>Flowing (Y/N):</b>	
<b>Construction Date:</b>				<b>Flow Rate:</b>	
<b>Use 1st:</b>	Domestic			<b>Data Entry Status:</b>	
<b>Use 2nd:</b>	Cooling And A/C			<b>Data Src:</b>	1
<b>Final Well Status:</b>	Water Supply			<b>Date Received:</b>	22-Nov-1991 00:00:00
<b>Water Type:</b>				<b>Selected Flag:</b>	TRUE
<b>Casing Material:</b>				<b>Abandonment Rec:</b>	
<b>Audit No:</b>	91571			<b>Contractor:</b>	3749
<b>Tag:</b>				<b>Form Version:</b>	1
<b>Constructn Method:</b>				<b>Owner:</b>	
<b>Elevation (m):</b>				<b>County:</b>	OTTAWA-CARLETON
<b>Elevatn Reliabilty:</b>				<b>Lot:</b>	007
<b>Depth to Bedrock:</b>				<b>Concession:</b>	03
<b>Well Depth:</b>				<b>Concession Name:</b>	CON
<b>Overburden/Bedrock:</b>				<b>Easting NAD83:</b>	
<b>Pump Rate:</b>				<b>Northing NAD83:</b>	
<b>Static Water Level:</b>				<b>Zone:</b>	
<b>Clear/Cloudy:</b>				<b>UTM Reliability:</b>	
<b>Municipality:</b>	OSGOODE TOWNSHIP				
<b>Site Info:</b>					
<b>PDF URL (Map):</b>	<a href="https://d2khazk8e83rdv.cloudfront.net/moe_mapping/downloads/2Water/Wells_pdfs/152\1525845.pdf">https://d2khazk8e83rdv.cloudfront.net/moe_mapping/downloads/2Water/Wells_pdfs/152\1525845.pdf</a>				

Map Key	Number of Records	Direction/ Distance (m)	Elev/Diff (m)	Site	DB
---------	-------------------	----------------------------	------------------	------	----

**Additional Detail(s) (Map)**

**Well Completed Date:** 1991/08/09  
**Year Completed:** 1991  
**Depth (m):** 24.384  
**Latitude:** 45.2393309137245  
**Longitude:** -75.5988445335896  
**Path:** 152\1525845.pdf

**Bore Hole Information**

<b>Bore Hole ID:</b>	10047580	<b>Elevation:</b>	
<b>DP2BR:</b>		<b>Elevrc:</b>	
<b>Spatial Status:</b>		<b>Zone:</b>	18
<b>Code OB:</b>		<b>East83:</b>	452998.80
<b>Code OB Desc:</b>		<b>North83:</b>	5009712.00
<b>Open Hole:</b>		<b>Org CS:</b>	9
<b>Cluster Kind:</b>		<b>UTMRC:</b>	9
<b>Date Completed:</b>	09-Aug-1991 00:00:00	<b>UTMRC Desc:</b>	unknown UTM
<b>Remarks:</b>		<b>Location Method:</b>	lot
<b>Loc Method Desc:</b>	Lot centroid		
<b>Elevrc Desc:</b>			
<b>Location Source Date:</b>			
<b>Improvement Location Source:</b>			
<b>Improvement Location Method:</b>			
<b>Source Revision Comment:</b>			
<b>Supplier Comment:</b>			

**Overburden and Bedrock**

**Materials Interval**

**Formation ID:** 931062459  
**Layer:** 3  
**Color:** 2  
**General Color:** GREY  
**Mat1:** 15  
**Most Common Material:** LIMESTONE  
**Mat2:**  
**Mat2 Desc:**  
**Mat3:**  
**Mat3 Desc:**  
**Formation Top Depth:** 46.0  
**Formation End Depth:** 80.0  
**Formation End Depth UOM:** ft

**Overburden and Bedrock**

**Materials Interval**

**Formation ID:** 931062457  
**Layer:** 1  
**Color:** 6  
**General Color:** BROWN  
**Mat1:** 28  
**Most Common Material:** SAND  
**Mat2:** 26  
**Mat2 Desc:** ROCK  
**Mat3:** 77  
**Mat3 Desc:** LOOSE  
**Formation Top Depth:** 0.0  
**Formation End Depth:** 26.0  
**Formation End Depth UOM:** ft

<b>Map Key</b>	<b>Number of Records</b>	<b>Direction/ Distance (m)</b>	<b>Elev/Diff (m)</b>	<b>Site</b>	<b>DB</b>
<b><u>Overburden and Bedrock Materials Interval</u></b>					
<b>Formation ID:</b>		931062458			
<b>Layer:</b>		2			
<b>Color:</b>		2			
<b>General Color:</b>		GREY			
<b>Mat1:</b>		14			
<b>Most Common Material:</b>		HARDPAN			
<b>Mat2:</b>		11			
<b>Mat2 Desc:</b>		GRAVEL			
<b>Mat3:</b>					
<b>Mat3 Desc:</b>					
<b>Formation Top Depth:</b>		26.0			
<b>Formation End Depth:</b>		46.0			
<b>Formation End Depth UOM:</b>		ft			
<b><u>Method of Construction &amp; Well Use</u></b>					
<b>Method Construction ID:</b>		961525845			
<b>Method Construction Code:</b>		4			
<b>Method Construction:</b>		Rotary (Air)			
<b>Other Method Construction:</b>					
<b><u>Pipe Information</u></b>					
<b>Pipe ID:</b>		10596150			
<b>Casing No:</b>		1			
<b>Comment:</b>					
<b>Alt Name:</b>					
<b><u>Construction Record - Casing</u></b>					
<b>Casing ID:</b>		930083290			
<b>Layer:</b>		1			
<b>Material:</b>		1			
<b>Open Hole or Material:</b>		STEEL			
<b>Depth From:</b>					
<b>Depth To:</b>		51.0			
<b>Casing Diameter:</b>		6.0			
<b>Casing Diameter UOM:</b>		inch			
<b>Casing Depth UOM:</b>		ft			
<b><u>Results of Well Yield Testing</u></b>					
<b>Pumping Test Method Desc:</b>		BAILER			
<b>Pump Test ID:</b>		991525845			
<b>Pump Set At:</b>					
<b>Static Level:</b>		30.0			
<b>Final Level After Pumping:</b>		35.0			
<b>Recommended Pump Depth:</b>					
<b>Pumping Rate:</b>		20.0			
<b>Flowing Rate:</b>					
<b>Recommended Pump Rate:</b>					
<b>Levels UOM:</b>		ft			
<b>Rate UOM:</b>		GPM			
<b>Water State After Test Code:</b>					
<b>Water State After Test:</b>					
<b>Pumping Test Method:</b>		2			
<b>Pumping Duration HR:</b>		1			
<b>Pumping Duration MIN:</b>		0			

Map Key	Number of Records	Direction/ Distance (m)	Elev/Diff (m)	Site	DB
Flowing:		No			
<b><u>Draw Down &amp; Recovery</u></b>					
<b>Pump Test Detail ID:</b>	934105630				
<b>Test Type:</b>	Draw Down				
<b>Test Duration:</b>	15				
<b>Test Level:</b>	35.0				
<b>Test Level UOM:</b>	ft				
<b><u>Water Details</u></b>					
<b>Water ID:</b>	933484971				
<b>Layer:</b>	1				
<b>Kind Code:</b>	1				
<b>Kind:</b>	FRESH				
<b>Water Found Depth:</b>	67.0				
<b>Water Found Depth UOM:</b>	ft				
<b><u>Water Details</u></b>					
<b>Water ID:</b>	933484972				
<b>Layer:</b>	2				
<b>Kind Code:</b>	1				
<b>Kind:</b>	FRESH				
<b>Water Found Depth:</b>	74.0				
<b>Water Found Depth UOM:</b>	ft				
<b><u>Links</u></b>					
<b>Bore Hole ID:</b>	10047580			<b>Tag No:</b>	
<b>Depth M:</b>	24.384			<b>Contractor:</b>	3749
<b>Year Completed:</b>	1991			<b>Path:</b>	152\1525845.pdf
<b>Well Completed Dt:</b>	1991/08/09			<b>Latitude:</b>	45.2393309137245
<b>Audit No:</b>	91571			<b>Longitude:</b>	-75.5988445335896
<b>84</b>	<b>32 of 40</b>	<b>W/187.9</b>	<b>98.9 / -1.00</b>	<b>lot 7 con 3 ON</b>	<b>WWIS</b>
<b>Well ID:</b>	1525846			<b>Flowing (Y/N):</b>	
<b>Construction Date:</b>				<b>Flow Rate:</b>	
<b>Use 1st:</b>	Domestic			<b>Data Entry Status:</b>	
<b>Use 2nd:</b>				<b>Data Src:</b>	1
<b>Final Well Status:</b>	Water Supply			<b>Date Received:</b>	22-Nov-1991 00:00:00
<b>Water Type:</b>				<b>Selected Flag:</b>	TRUE
<b>Casing Material:</b>				<b>Abandonment Rec:</b>	
<b>Audit No:</b>	91572			<b>Contractor:</b>	3749
<b>Tag:</b>				<b>Form Version:</b>	1
<b>Constructn Method:</b>				<b>Owner:</b>	
<b>Elevation (m):</b>				<b>County:</b>	OTTAWA-CARLETON
<b>Elevatn Reliabilty:</b>				<b>Lot:</b>	007
<b>Depth to Bedrock:</b>				<b>Concession:</b>	03
<b>Well Depth:</b>				<b>Concession Name:</b>	CON
<b>Overburden/Bedrock:</b>				<b>Easting NAD83:</b>	
<b>Pump Rate:</b>				<b>Northing NAD83:</b>	
<b>Static Water Level:</b>				<b>Zone:</b>	
<b>Clear/Cloudy:</b>				<b>UTM Reliability:</b>	
<b>Municipality:</b>	OSGOODE TOWNSHIP				
<b>Site Info:</b>					
<b>PDF URL (Map):</b>	<a href="https://d2khazk8e83rdv.cloudfront.net/moe_mapping/downloads/2Water/Wells_pdfs/152\1525846.pdf">https://d2khazk8e83rdv.cloudfront.net/moe_mapping/downloads/2Water/Wells_pdfs/152\1525846.pdf</a>				

Map Key	Number of Records	Direction/ Distance (m)	Elev/Diff (m)	Site	DB
---------	-------------------	----------------------------	------------------	------	----

**Additional Detail(s) (Map)**

**Well Completed Date:** 1991/08/08  
**Year Completed:** 1991  
**Depth (m):** 15.5448  
**Latitude:** 45.2393309137245  
**Longitude:** -75.5988445335896  
**Path:** 152\1525846.pdf

**Bore Hole Information**

<b>Bore Hole ID:</b>	10047581	<b>Elevation:</b>	
<b>DP2BR:</b>		<b>Elevrc:</b>	
<b>Spatial Status:</b>		<b>Zone:</b>	18
<b>Code OB:</b>		<b>East83:</b>	452998.80
<b>Code OB Desc:</b>		<b>North83:</b>	5009712.00
<b>Open Hole:</b>		<b>Org CS:</b>	9
<b>Cluster Kind:</b>		<b>UTMRC:</b>	9
<b>Date Completed:</b>	08-Aug-1991 00:00:00	<b>UTMRC Desc:</b>	unknown UTM
<b>Remarks:</b>		<b>Location Method:</b>	lot
<b>Loc Method Desc:</b>	Lot centroid		
<b>Elevrc Desc:</b>			
<b>Location Source Date:</b>			
<b>Improvement Location Source:</b>			
<b>Improvement Location Method:</b>			
<b>Source Revision Comment:</b>			
<b>Supplier Comment:</b>			

**Overburden and Bedrock**

**Materials Interval**

**Formation ID:** 931062462  
**Layer:** 3  
**Color:** 2  
**General Color:** GREY  
**Mat1:** 15  
**Most Common Material:** LIMESTONE  
**Mat2:**  
**Mat2 Desc:**  
**Mat3:**  
**Mat3 Desc:**  
**Formation Top Depth:** 42.0  
**Formation End Depth:** 51.0  
**Formation End Depth UOM:** ft

**Overburden and Bedrock**

**Materials Interval**

**Formation ID:** 931062461  
**Layer:** 2  
**Color:** 2  
**General Color:** GREY  
**Mat1:** 14  
**Most Common Material:** HARDPAN  
**Mat2:**  
**Mat2 Desc:**  
**Mat3:**  
**Mat3 Desc:**  
**Formation Top Depth:** 23.0  
**Formation End Depth:** 42.0  
**Formation End Depth UOM:** ft

<b>Map Key</b>	<b>Number of Records</b>	<b>Direction/ Distance (m)</b>	<b>Elev/Diff (m)</b>	<b>Site</b>	<b>DB</b>
<b><u>Overburden and Bedrock Materials Interval</u></b>					
<b>Formation ID:</b>		931062460			
<b>Layer:</b>		1			
<b>Color:</b>		6			
<b>General Color:</b>		BROWN			
<b>Mat1:</b>		28			
<b>Most Common Material:</b>		SAND			
<b>Mat2:</b>		26			
<b>Mat2 Desc:</b>		ROCK			
<b>Mat3:</b>		77			
<b>Mat3 Desc:</b>		LOOSE			
<b>Formation Top Depth:</b>		0.0			
<b>Formation End Depth:</b>		23.0			
<b>Formation End Depth UOM:</b>		ft			
<b><u>Annular Space/Abandonment Sealing Record</u></b>					
<b>Plug ID:</b>		933111396			
<b>Layer:</b>		1			
<b>Plug From:</b>		6.0			
<b>Plug To:</b>		44.0			
<b>Plug Depth UOM:</b>		ft			
<b><u>Method of Construction &amp; Well Use</u></b>					
<b>Method Construction ID:</b>		961525846			
<b>Method Construction Code:</b>		4			
<b>Method Construction:</b>		Rotary (Air)			
<b>Other Method Construction:</b>					
<b><u>Pipe Information</u></b>					
<b>Pipe ID:</b>		10596151			
<b>Casing No:</b>		1			
<b>Comment:</b>					
<b>Alt Name:</b>					
<b><u>Construction Record - Casing</u></b>					
<b>Casing ID:</b>		930083291			
<b>Layer:</b>		1			
<b>Material:</b>		1			
<b>Open Hole or Material:</b>		STEEL			
<b>Depth From:</b>					
<b>Depth To:</b>		44.0			
<b>Casing Diameter:</b>		6.0			
<b>Casing Diameter UOM:</b>		inch			
<b>Casing Depth UOM:</b>		ft			
<b><u>Results of Well Yield Testing</u></b>					
<b>Pumping Test Method Desc:</b>		BAILER			
<b>Pump Test ID:</b>		991525846			
<b>Pump Set At:</b>					
<b>Static Level:</b>		29.0			
<b>Final Level After Pumping:</b>		41.0			
<b>Recommended Pump Depth:</b>					
<b>Pumping Rate:</b>		10.0			

Map Key	Number of Records	Direction/ Distance (m)	Elev/Diff (m)	Site	DB
<b>Flowing Rate:</b>					
<b>Recommended Pump Rate:</b>					
<b>Levels UOM:</b>		ft			
<b>Rate UOM:</b>		GPM			
<b>Water State After Test Code:</b>					
<b>Water State After Test:</b>					
<b>Pumping Test Method:</b>		2			
<b>Pumping Duration HR:</b>		1			
<b>Pumping Duration MIN:</b>		0			
<b>Flowing:</b>		No			
 <b><u>Draw Down &amp; Recovery</u></b>					
<b>Pump Test Detail ID:</b> 934389287					
<b>Test Type:</b> Draw Down					
<b>Test Duration:</b> 30					
<b>Test Level:</b> 41.0					
<b>Test Level UOM:</b> ft					
 <b><u>Draw Down &amp; Recovery</u></b>					
<b>Pump Test Detail ID:</b> 934105631					
<b>Test Type:</b> Draw Down					
<b>Test Duration:</b> 15					
<b>Test Level:</b> 38.0					
<b>Test Level UOM:</b> ft					
 <b><u>Water Details</u></b>					
<b>Water ID:</b> 933484973					
<b>Layer:</b> 1					
<b>Kind Code:</b> 1					
<b>Kind:</b> FRESH					
<b>Water Found Depth:</b> 47.0					
<b>Water Found Depth UOM:</b> ft					
 <b><u>Links</u></b>					
<b>Bore Hole ID:</b> 10047581		<b>Tag No:</b>			
<b>Depth M:</b> 15.5448		<b>Contractor:</b> 3749			
<b>Year Completed:</b> 1991		<b>Path:</b> 152\1525846.pdf			
<b>Well Completed Dt:</b> 1991/08/08		<b>Latitude:</b> 45.2393309137245			
<b>Audit No:</b> 91572		<b>Longitude:</b> -75.5988445335896			
<b>84</b>	<b>33 of 40</b>	<b>W/187.9</b>	<b>98.9 / -1.00</b>	<b>lot 7 con 3 ON</b>	<b>WWIS</b>
<b>Well ID:</b> 1526585		<b>Flowing (Y/N):</b>			
<b>Construction Date:</b>		<b>Flow Rate:</b>			
<b>Use 1st:</b> Domestic		<b>Data Entry Status:</b>			
<b>Use 2nd:</b>		<b>Data Src:</b> 1			
<b>Final Well Status:</b> Water Supply		<b>Date Received:</b> 22-Oct-1992 00:00:00			
<b>Water Type:</b>		<b>Selected Flag:</b> TRUE			
<b>Casing Material:</b>		<b>Abandonment Rec:</b>			
<b>Audit No:</b> 21002		<b>Contractor:</b> 1558			
<b>Tag:</b>		<b>Form Version:</b> 1			
<b>Constructn Method:</b>		<b>Owner:</b>			
<b>Elevation (m):</b>		<b>County:</b> OTTAWA-CARLETON			
<b>Elevatn Reliability:</b>		<b>Lot:</b> 007			
<b>Depth to Bedrock:</b>		<b>Concession:</b> 03			
<b>Well Depth:</b>		<b>Concession Name:</b> CON			
<b>Overburden/Bedrock:</b>		<b>Easting NAD83:</b>			

<b>Map Key</b>	<b>Number of Records</b>	<b>Direction/ Distance (m)</b>	<b>Elev/Diff (m)</b>	<b>Site</b>	<b>DB</b>
<b>Pump Rate:</b> <b>Static Water Level:</b> <b>Clear/Cloudy:</b> <b>Municipality:</b> <b>Site Info:</b>		OSGOODE TOWNSHIP		<b>Northing NAD83:</b> <b>Zone:</b> <b>UTM Reliability:</b>	
<b>PDF URL (Map):</b>		https://d2khazk8e83rdv.cloudfront.net/moe_mapping/downloads/2Water/Wells_pdfs/152\1526585.pdf			
<b><u>Additional Detail(s) (Map)</u></b>					
<b>Well Completed Date:</b> <b>Year Completed:</b> <b>Depth (m):</b> <b>Latitude:</b> <b>Longitude:</b> <b>Path:</b>		1992/09/02 1992 63.3984 45.2393309137245 -75.5988445335896 152\1526585.pdf			
<b><u>Bore Hole Information</u></b>					
<b>Bore Hole ID:</b> <b>DP2BR:</b> <b>Spatial Status:</b> <b>Code OB:</b> <b>Code OB Desc:</b> <b>Open Hole:</b> <b>Cluster Kind:</b> <b>Date Completed:</b> <b>Remarks:</b> <b>Loc Method Desc:</b> <b>Elevrc Desc:</b> <b>Location Source Date:</b> <b>Improvement Location Source:</b> <b>Improvement Location Method:</b> <b>Source Revision Comment:</b> <b>Supplier Comment:</b>	10048282			<b>Elevation:</b> <b>Elevrc:</b> <b>Zone:</b> <b>East83:</b> <b>North83:</b> <b>Org CS:</b> <b>UTMRC:</b> <b>UTMRC Desc:</b> <b>Location Method:</b>	18 452998.80 5009712.00 9 unknown UTM lot
<b><u>Overburden and Bedrock</u></b>					
<b><u>Materials Interval</u></b>					
<b>Formation ID:</b> <b>Layer:</b> <b>Color:</b> <b>General Color:</b> <b>Mat1:</b> <b>Most Common Material:</b> <b>Mat2:</b> <b>Mat2 Desc:</b> <b>Mat3:</b> <b>Mat3 Desc:</b> <b>Formation Top Depth:</b> <b>Formation End Depth:</b> <b>Formation End Depth UOM:</b>		931064601 2 2 GREY 18 SANDSTONE    140.0 208.0 ft			
<b><u>Overburden and Bedrock</u></b>					
<b><u>Materials Interval</u></b>					
<b>Formation ID:</b> <b>Layer:</b> <b>Color:</b> <b>General Color:</b> <b>Mat1:</b> <b>Most Common Material:</b>		931064600 1   24 PREV. DRILLED			



<i>Map Key</i>	<i>Number of Records</i>	<i>Direction/ Distance (m)</i>	<i>Elev/Diff (m)</i>	<i>Site</i>	<i>DB</i>
<b>Mat2:</b>					
<b>Mat2 Desc:</b>					
<b>Mat3:</b>					
<b>Mat3 Desc:</b>					
<b>Formation Top Depth:</b>		0.0			
<b>Formation End Depth:</b>		140.0			
<b>Formation End Depth UOM:</b>		ft			
<b><u>Method of Construction &amp; Well Use</u></b>					
<b>Method Construction ID:</b>		961526585			
<b>Method Construction Code:</b>		5			
<b>Method Construction:</b>		Air Percussion			
<b>Other Method Construction:</b>					
<b><u>Pipe Information</u></b>					
<b>Pipe ID:</b>		10596852			
<b>Casing No:</b>		1			
<b>Comment:</b>					
<b>Alt Name:</b>					
<b><u>Construction Record - Casing</u></b>					
<b>Casing ID:</b>		930084543			
<b>Layer:</b>		1			
<b>Material:</b>		4			
<b>Open Hole or Material:</b>		OPEN HOLE			
<b>Depth From:</b>					
<b>Depth To:</b>		208.0			
<b>Casing Diameter:</b>		6.0			
<b>Casing Diameter UOM:</b>		inch			
<b>Casing Depth UOM:</b>		ft			
<b><u>Results of Well Yield Testing</u></b>					
<b>Pumping Test Method Desc:</b>		PUMP			
<b>Pump Test ID:</b>		991526585			
<b>Pump Set At:</b>					
<b>Static Level:</b>		18.0			
<b>Final Level After Pumping:</b>		70.0			
<b>Recommended Pump Depth:</b>		75.0			
<b>Pumping Rate:</b>		30.0			
<b>Flowing Rate:</b>					
<b>Recommended Pump Rate:</b>		5.0			
<b>Levels UOM:</b>		ft			
<b>Rate UOM:</b>		GPM			
<b>Water State After Test Code:</b>		1			
<b>Water State After Test:</b>		CLEAR			
<b>Pumping Test Method:</b>		1			
<b>Pumping Duration HR:</b>		1			
<b>Pumping Duration MIN:</b>		0			
<b>Flowing:</b>		No			
<b><u>Draw Down &amp; Recovery</u></b>					
<b>Pump Test Detail ID:</b>		934107946			
<b>Test Type:</b>		Draw Down			
<b>Test Duration:</b>		15			
<b>Test Level:</b>		200.0			
<b>Test Level UOM:</b>		ft			

Map Key	Number of Records	Direction/ Distance (m)	Elev/Diff (m)	Site	DB
---------	-------------------	----------------------------	------------------	------	----

Draw Down & Recovery

**Pump Test Detail ID:** 934909707  
**Test Type:** Draw Down  
**Test Duration:** 60  
**Test Level:** 70.0  
**Test Level UOM:** ft

Draw Down & Recovery

**Pump Test Detail ID:** 934391576  
**Test Type:** Draw Down  
**Test Duration:** 30  
**Test Level:** 175.0  
**Test Level UOM:** ft

Draw Down & Recovery

**Pump Test Detail ID:** 934652511  
**Test Type:** Draw Down  
**Test Duration:** 45  
**Test Level:** 100.0  
**Test Level UOM:** ft

Water Details

**Water ID:** 933485947  
**Layer:** 1  
**Kind Code:** 5  
**Kind:** Not stated  
**Water Found Depth:** 207.0  
**Water Found Depth UOM:** ft

Links

<b>Bore Hole ID:</b>	10048282	<b>Tag No:</b>	
<b>Depth M:</b>	63.3984	<b>Contractor:</b>	1558
<b>Year Completed:</b>	1992	<b>Path:</b>	152\1526585.pdf
<b>Well Completed Dt:</b>	1992/09/02	<b>Latitude:</b>	45.2393309137245
<b>Audit No:</b>	21002	<b>Longitude:</b>	-75.5988445335896

84	34 of 40	W/187.9	98.9 / -1.00	lot 7 con 3 ON	WWIS
<b>Well ID:</b>	1526963	<b>Flowing (Y/N):</b>			
<b>Construction Date:</b>		<b>Flow Rate:</b>			
<b>Use 1st:</b>	Domestic	<b>Data Entry Status:</b>			
<b>Use 2nd:</b>		<b>Data Src:</b>	1		
<b>Final Well Status:</b>	Water Supply	<b>Date Received:</b>	08-Feb-1993 00:00:00		
<b>Water Type:</b>		<b>Selected Flag:</b>	TRUE		
<b>Casing Material:</b>		<b>Abandonment Rec:</b>			
<b>Audit No:</b>	126368	<b>Contractor:</b>	3323		
<b>Tag:</b>		<b>Form Version:</b>	1		
<b>Constructn Method:</b>		<b>Owner:</b>			
<b>Elevation (m):</b>		<b>County:</b>	OTTAWA-CARLETON		
<b>Elevatn Reliabilty:</b>		<b>Lot:</b>	007		
<b>Depth to Bedrock:</b>		<b>Concession:</b>	03		
<b>Well Depth:</b>		<b>Concession Name:</b>	CON		
<b>Overburden/Bedrock:</b>		<b>Easting NAD83:</b>			
<b>Pump Rate:</b>		<b>Northing NAD83:</b>			

<b>Map Key</b>	<b>Number of Records</b>	<b>Direction/ Distance (m)</b>	<b>Elev/Diff (m)</b>	<b>Site</b>	<b>DB</b>
<b>Static Water Level:</b>				<b>Zone:</b>	
<b>Clear/Cloudy:</b>				<b>UTM Reliability:</b>	
<b>Municipality:</b>		OSGOODE TOWNSHIP			
<b>Site Info:</b>					
<b>PDF URL (Map):</b>		https://d2khazk8e83rdv.cloudfront.net/moe_mapping/downloads/2Water/Wells_pdfs/152\1526963.pdf			
<b><u>Additional Detail(s) (Map)</u></b>					
<b>Well Completed Date:</b>		1992/05/21			
<b>Year Completed:</b>		1992			
<b>Depth (m):</b>		24.384			
<b>Latitude:</b>		45.2393309137245			
<b>Longitude:</b>		-75.5988445335896			
<b>Path:</b>		152\1526963.pdf			
<b><u>Bore Hole Information</u></b>					
<b>Bore Hole ID:</b>		10048650		<b>Elevation:</b>	
<b>DP2BR:</b>				<b>Elevrc:</b>	
<b>Spatial Status:</b>				<b>Zone:</b>	
<b>Code OB:</b>				18	
<b>Code OB Desc:</b>				<b>East83:</b>	
<b>Open Hole:</b>				452998.80	
<b>Cluster Kind:</b>				<b>North83:</b>	
<b>Date Completed:</b>		21-May-1992 00:00:00		5009712.00	
<b>Remarks:</b>				<b>Org CS:</b>	
<b>Loc Method Desc:</b>		Lot centroid		<b>UTMRC:</b>	
<b>Elevrc Desc:</b>				9	
<b>Location Source Date:</b>				<b>UTMRC Desc:</b>	
<b>Improvement Location Source:</b>				unknown UTM	
<b>Improvement Location Method:</b>				<b>Location Method:</b>	
<b>Source Revision Comment:</b>				lot	
<b>Supplier Comment:</b>					
<b><u>Overburden and Bedrock</u></b>					
<b><u>Materials Interval</u></b>					
<b>Formation ID:</b>		931065660			
<b>Layer:</b>		2			
<b>Color:</b>		2			
<b>General Color:</b>		GREY			
<b>Mat1:</b>		15			
<b>Most Common Material:</b>		LIMESTONE			
<b>Mat2:</b>					
<b>Mat2 Desc:</b>					
<b>Mat3:</b>					
<b>Mat3 Desc:</b>					
<b>Formation Top Depth:</b>		10.0			
<b>Formation End Depth:</b>		80.0			
<b>Formation End Depth UOM:</b>		ft			
<b><u>Overburden and Bedrock</u></b>					
<b><u>Materials Interval</u></b>					
<b>Formation ID:</b>		931065659			
<b>Layer:</b>		1			
<b>Color:</b>		6			
<b>General Color:</b>		BROWN			
<b>Mat1:</b>		28			
<b>Most Common Material:</b>		SAND			
<b>Mat2:</b>					

<b>Map Key</b>	<b>Number of Records</b>	<b>Direction/ Distance (m)</b>	<b>Elev/Diff (m)</b>	<b>Site</b>	<b>DB</b>
<b>Mat2 Desc:</b>					
<b>Mat3:</b>					
<b>Mat3 Desc:</b>					
<b>Formation Top Depth:</b>		0.0			
<b>Formation End Depth:</b>		10.0			
<b>Formation End Depth UOM:</b>		ft			
 <b><u>Annular Space/Abandonment Sealing Record</u></b>					
<b>Plug ID:</b>		933112097			
<b>Layer:</b>		1			
<b>Plug From:</b>		6.0			
<b>Plug To:</b>		22.0			
<b>Plug Depth UOM:</b>		ft			
 <b><u>Method of Construction &amp; Well Use</u></b>					
<b>Method Construction ID:</b>		961526963			
<b>Method Construction Code:</b>		5			
<b>Method Construction:</b>		Air Percussion			
<b>Other Method Construction:</b>					
 <b><u>Pipe Information</u></b>					
<b>Pipe ID:</b>		10597220			
<b>Casing No:</b>		1			
<b>Comment:</b>					
<b>Alt Name:</b>					
 <b><u>Construction Record - Casing</u></b>					
<b>Casing ID:</b>		930085117			
<b>Layer:</b>		1			
<b>Material:</b>		1			
<b>Open Hole or Material:</b>		STEEL			
<b>Depth From:</b>					
<b>Depth To:</b>		22.0			
<b>Casing Diameter:</b>		6.0			
<b>Casing Diameter UOM:</b>		inch			
<b>Casing Depth UOM:</b>		ft			
 <b><u>Results of Well Yield Testing</u></b>					
<b>Pumping Test Method Desc:</b>		PUMP			
<b>Pump Test ID:</b>		991526963			
<b>Pump Set At:</b>					
<b>Static Level:</b>		8.0			
<b>Final Level After Pumping:</b>		70.0			
<b>Recommended Pump Depth:</b>		25.0			
<b>Pumping Rate:</b>		30.0			
<b>Flowing Rate:</b>					
<b>Recommended Pump Rate:</b>		20.0			
<b>Levels UOM:</b>		ft			
<b>Rate UOM:</b>		GPM			
<b>Water State After Test Code:</b>		1			
<b>Water State After Test:</b>		CLEAR			
<b>Pumping Test Method:</b>		1			
<b>Pumping Duration HR:</b>		1			
<b>Pumping Duration MIN:</b>		0			
<b>Flowing:</b>		No			

Map Key	Number of Records	Direction/ Distance (m)	Elev/Diff (m)	Site	DB
---------	-------------------	----------------------------	------------------	------	----

Draw Down & Recovery

**Pump Test Detail ID:** 934653684  
**Test Type:** Recovery  
**Test Duration:** 45  
**Test Level:** 8.0  
**Test Level UOM:** ft

Draw Down & Recovery

**Pump Test Detail ID:** 934910876  
**Test Type:** Recovery  
**Test Duration:** 60  
**Test Level:** 8.0  
**Test Level UOM:** ft

Draw Down & Recovery

**Pump Test Detail ID:** 934109539  
**Test Type:** Recovery  
**Test Duration:** 15  
**Test Level:** 8.0  
**Test Level UOM:** ft

Draw Down & Recovery

**Pump Test Detail ID:** 934393174  
**Test Type:** Recovery  
**Test Duration:** 30  
**Test Level:** 8.0  
**Test Level UOM:** ft

Water Details

**Water ID:** 933486432  
**Layer:** 1  
**Kind Code:** 1  
**Kind:** FRESH  
**Water Found Depth:** 75.0  
**Water Found Depth UOM:** ft

Links

<b>Bore Hole ID:</b> 10048650	<b>Tag No:</b>
<b>Depth M:</b> 24.384	<b>Contractor:</b> 3323
<b>Year Completed:</b> 1992	<b>Path:</b> 152\1526963.pdf
<b>Well Completed Dt:</b> 1992/05/21	<b>Latitude:</b> 45.2393309137245
<b>Audit No:</b> 126368	<b>Longitude:</b> -75.5988445335896

<a href="#">84</a>	35 of 40	W/187.9	98.9 / -1.00	lot 7 con 3 ON	WWIS
<b>Well ID:</b>	1527159	<b>Flowing (Y/N):</b>			
<b>Construction Date:</b>		<b>Flow Rate:</b>			
<b>Use 1st:</b>	Domestic	<b>Data Entry Status:</b>			
<b>Use 2nd:</b>		<b>Data Src:</b>	1		
<b>Final Well Status:</b>	Water Supply	<b>Date Received:</b>	16-Jul-1993 00:00:00		
<b>Water Type:</b>		<b>Selected Flag:</b>	TRUE		
<b>Casing Material:</b>		<b>Abandonment Rec:</b>			

Map Key	Number of Records	Direction/ Distance (m)	Elev/Diff (m)	Site	DB
<b>Audit No:</b>	135462			<b>Contractor:</b>	1558
<b>Tag:</b>				<b>Form Version:</b>	1
<b>Constructn Method:</b>				<b>Owner:</b>	
<b>Elevation (m):</b>				<b>County:</b>	OTTAWA-CARLETON
<b>Elevatn Reliability:</b>				<b>Lot:</b>	007
<b>Depth to Bedrock:</b>				<b>Concession:</b>	03
<b>Well Depth:</b>				<b>Concession Name:</b>	CON
<b>Overburden/Bedrock:</b>				<b>Easting NAD83:</b>	
<b>Pump Rate:</b>				<b>Northing NAD83:</b>	
<b>Static Water Level:</b>				<b>Zone:</b>	
<b>Clear/Cloudy:</b>				<b>UTM Reliability:</b>	
<b>Municipality:</b>		OSGOODE TOWNSHIP			
<b>Site Info:</b>					

**PDF URL (Map):** [https://d2khazk8e83rdv.cloudfront.net/moe\\_mapping/downloads/2Water/Wells\\_pdfs/152\1527159.pdf](https://d2khazk8e83rdv.cloudfront.net/moe_mapping/downloads/2Water/Wells_pdfs/152\1527159.pdf)

**Additional Detail(s) (Map)**

**Well Completed Date:** 1993/06/22  
**Year Completed:** 1993  
**Depth (m):** 67.3608  
**Latitude:** 45.2393309137245  
**Longitude:** -75.5988445335896  
**Path:** 152\1527159.pdf

**Bore Hole Information**

<b>Bore Hole ID:</b>	10048830	<b>Elevation:</b>	
<b>DP2BR:</b>		<b>Elevrc:</b>	
<b>Spatial Status:</b>		<b>Zone:</b>	18
<b>Code OB:</b>		<b>East83:</b>	452998.80
<b>Code OB Desc:</b>		<b>North83:</b>	5009712.00
<b>Open Hole:</b>		<b>Org CS:</b>	
<b>Cluster Kind:</b>		<b>UTMRC:</b>	9
<b>Date Completed:</b>	22-Jun-1993 00:00:00	<b>UTMRC Desc:</b>	unknown UTM
<b>Remarks:</b>		<b>Location Method:</b>	lot
<b>Loc Method Desc:</b>	Lot centroid		
<b>Elevrc Desc:</b>			
<b>Location Source Date:</b>			
<b>Improvement Location Source:</b>			
<b>Improvement Location Method:</b>			
<b>Source Revision Comment:</b>			
<b>Supplier Comment:</b>			

**Overburden and Bedrock  
Materials Interval**

**Formation ID:** 931066120  
**Layer:** 1  
**Color:** 6  
**General Color:** BROWN  
**Mat1:** 14  
**Most Common Material:** HARDPAN  
**Mat2:** 13  
**Mat2 Desc:** BOULDERS  
**Mat3:**  
**Mat3 Desc:**  
**Formation Top Depth:** 0.0  
**Formation End Depth:** 15.0  
**Formation End Depth UOM:** ft

**Overburden and Bedrock**

<b>Map Key</b>	<b>Number of Records</b>	<b>Direction/ Distance (m)</b>	<b>Elev/Diff (m)</b>	<b>Site</b>	<b>DB</b>
<b><u>Materials Interval</u></b>					
<b>Formation ID:</b>		931066123			
<b>Layer:</b>		4			
<b>Color:</b>		2			
<b>General Color:</b>		GREY			
<b>Mat1:</b>		18			
<b>Most Common Material:</b>		SANDSTONE			
<b>Mat2:</b>					
<b>Mat2 Desc:</b>					
<b>Mat3:</b>					
<b>Mat3 Desc:</b>					
<b>Formation Top Depth:</b>		153.0			
<b>Formation End Depth:</b>		221.0			
<b>Formation End Depth UOM:</b>		ft			
<b><u>Overburden and Bedrock</u></b>					
<b><u>Materials Interval</u></b>					
<b>Formation ID:</b>		931066121			
<b>Layer:</b>		2			
<b>Color:</b>		2			
<b>General Color:</b>		GREY			
<b>Mat1:</b>		15			
<b>Most Common Material:</b>		LIMESTONE			
<b>Mat2:</b>		74			
<b>Mat2 Desc:</b>		LAYERED			
<b>Mat3:</b>		71			
<b>Mat3 Desc:</b>		FRACTURED			
<b>Formation Top Depth:</b>		15.0			
<b>Formation End Depth:</b>		22.0			
<b>Formation End Depth UOM:</b>		ft			
<b><u>Overburden and Bedrock</u></b>					
<b><u>Materials Interval</u></b>					
<b>Formation ID:</b>		931066122			
<b>Layer:</b>		3			
<b>Color:</b>		2			
<b>General Color:</b>		GREY			
<b>Mat1:</b>		15			
<b>Most Common Material:</b>		LIMESTONE			
<b>Mat2:</b>		73			
<b>Mat2 Desc:</b>		HARD			
<b>Mat3:</b>					
<b>Mat3 Desc:</b>					
<b>Formation Top Depth:</b>		22.0			
<b>Formation End Depth:</b>		153.0			
<b>Formation End Depth UOM:</b>		ft			
<b><u>Annular Space/Abandonment</u></b>					
<b><u>Sealing Record</u></b>					
<b>Plug ID:</b>		933112255			
<b>Layer:</b>		1			
<b>Plug From:</b>		0.0			
<b>Plug To:</b>		25.0			
<b>Plug Depth UOM:</b>		ft			
<b><u>Method of Construction &amp; Well</u></b>					
<b><u>Use</u></b>					

<b>Map Key</b>	<b>Number of Records</b>	<b>Direction/ Distance (m)</b>	<b>Elev/Diff (m)</b>	<b>Site</b>	<b>DB</b>
<b>Method Construction ID:</b>		961527159			
<b>Method Construction Code:</b>		5			
<b>Method Construction:</b>		Air Percussion			
<b>Other Method Construction:</b>					
<b><u>Pipe Information</u></b>					
<b>Pipe ID:</b>		10597400			
<b>Casing No:</b>		1			
<b>Comment:</b>					
<b>Alt Name:</b>					
<b><u>Construction Record - Casing</u></b>					
<b>Casing ID:</b>		930085375			
<b>Layer:</b>		3			
<b>Material:</b>		4			
<b>Open Hole or Material:</b>		OPEN HOLE			
<b>Depth From:</b>					
<b>Depth To:</b>		221.0			
<b>Casing Diameter:</b>		6.0			
<b>Casing Diameter UOM:</b>		inch			
<b>Casing Depth UOM:</b>		ft			
<b><u>Construction Record - Casing</u></b>					
<b>Casing ID:</b>		930085373			
<b>Layer:</b>		1			
<b>Material:</b>		1			
<b>Open Hole or Material:</b>		STEEL			
<b>Depth From:</b>					
<b>Depth To:</b>		27.0			
<b>Casing Diameter:</b>		6.0			
<b>Casing Diameter UOM:</b>		inch			
<b>Casing Depth UOM:</b>		ft			
<b><u>Construction Record - Casing</u></b>					
<b>Casing ID:</b>		930085374			
<b>Layer:</b>		2			
<b>Material:</b>		4			
<b>Open Hole or Material:</b>		OPEN HOLE			
<b>Depth From:</b>					
<b>Depth To:</b>		175.0			
<b>Casing Diameter:</b>		6.0			
<b>Casing Diameter UOM:</b>		inch			
<b>Casing Depth UOM:</b>		ft			
<b><u>Results of Well Yield Testing</u></b>					
<b>Pumping Test Method Desc:</b>		PUMP			
<b>Pump Test ID:</b>		991527159			
<b>Pump Set At:</b>					
<b>Static Level:</b>		30.0			
<b>Final Level After Pumping:</b>		220.0			
<b>Recommended Pump Depth:</b>		100.0			
<b>Pumping Rate:</b>		25.0			
<b>Flowing Rate:</b>					
<b>Recommended Pump Rate:</b>		5.0			
<b>Levels UOM:</b>		ft			
<b>Rate UOM:</b>		GPM			
<b>Water State After Test Code:</b>		2			



<b>Map Key</b>	<b>Number of Records</b>	<b>Direction/ Distance (m)</b>	<b>Elev/Diff (m)</b>	<b>Site</b>	<b>DB</b>
<b>Water State After Test:</b>		CLOUDY			
<b>Pumping Test Method:</b>		1			
<b>Pumping Duration HR:</b>		1			
<b>Pumping Duration MIN:</b>		0			
<b>Flowing:</b>		No			
<b><u>Draw Down &amp; Recovery</u></b>					
<b>Pump Test Detail ID:</b>		934902613			
<b>Test Type:</b>		Recovery			
<b>Test Duration:</b>		60			
<b>Test Level:</b>		30.0			
<b>Test Level UOM:</b>		ft			
<b><u>Draw Down &amp; Recovery</u></b>					
<b>Pump Test Detail ID:</b>		934654238			
<b>Test Type:</b>		Recovery			
<b>Test Duration:</b>		45			
<b>Test Level:</b>		30.0			
<b>Test Level UOM:</b>		ft			
<b><u>Draw Down &amp; Recovery</u></b>					
<b>Pump Test Detail ID:</b>		934110094			
<b>Test Type:</b>		Recovery			
<b>Test Duration:</b>		15			
<b>Test Level:</b>		32.0			
<b>Test Level UOM:</b>		ft			
<b><u>Draw Down &amp; Recovery</u></b>					
<b>Pump Test Detail ID:</b>		934384913			
<b>Test Type:</b>		Recovery			
<b>Test Duration:</b>		30			
<b>Test Level:</b>		30.0			
<b>Test Level UOM:</b>		ft			
<b><u>Water Details</u></b>					
<b>Water ID:</b>		933486645			
<b>Layer:</b>		1			
<b>Kind Code:</b>		5			
<b>Kind:</b>		Not stated			
<b>Water Found Depth:</b>		107.0			
<b>Water Found Depth UOM:</b>		ft			
<b><u>Water Details</u></b>					
<b>Water ID:</b>		933486646			
<b>Layer:</b>		2			
<b>Kind Code:</b>		5			
<b>Kind:</b>		Not stated			
<b>Water Found Depth:</b>		214.0			
<b>Water Found Depth UOM:</b>		ft			
<b><u>Links</u></b>					
<b>Bore Hole ID:</b>	10048830			<b>Tag No:</b>	
<b>Depth M:</b>	67.3608			<b>Contractor:</b>	1558

Map Key	Number of Records	Direction/ Distance (m)	Elev/Diff (m)	Site	DB
<b>Year Completed:</b>	1993			<b>Path:</b>	152\1527159.pdf
<b>Well Completed Dt:</b>	1993/06/22			<b>Latitude:</b>	45.2393309137245
<b>Audit No:</b>	135462			<b>Longitude:</b>	-75.5988445335896

<b>84</b>	<b>36 of 40</b>	<b>W/187.9</b>	<b>98.9 / -1.00</b>	<b>lot 7 con 3 ON</b>	<b>WWIS</b>
<b>Well ID:</b>	1528511			<b>Flowing (Y/N):</b>	
<b>Construction Date:</b>				<b>Flow Rate:</b>	
<b>Use 1st:</b>	Domestic			<b>Data Entry Status:</b>	
<b>Use 2nd:</b>				<b>Data Src:</b>	1
<b>Final Well Status:</b>	Water Supply			<b>Date Received:</b>	05-Jun-1995 00:00:00
<b>Water Type:</b>				<b>Selected Flag:</b>	TRUE
<b>Casing Material:</b>				<b>Abandonment Rec:</b>	
<b>Audit No:</b>	153123			<b>Contractor:</b>	1558
<b>Tag:</b>				<b>Form Version:</b>	1
<b>Constructn Method:</b>				<b>Owner:</b>	
<b>Elevation (m):</b>				<b>County:</b>	OTTAWA-CARLETON
<b>Elevatn Reliabilty:</b>				<b>Lot:</b>	007
<b>Depth to Bedrock:</b>				<b>Concession:</b>	03
<b>Well Depth:</b>				<b>Concession Name:</b>	CON
<b>Overburden/Bedrock:</b>				<b>Easting NAD83:</b>	
<b>Pump Rate:</b>				<b>Northing NAD83:</b>	
<b>Static Water Level:</b>				<b>Zone:</b>	
<b>Clear/Cloudy:</b>				<b>UTM Reliability:</b>	
<b>Municipality:</b>	OSGOODE TOWNSHIP				
<b>Site Info:</b>					

**PDF URL (Map):** [https://d2khazk8e83rdv.cloudfront.net/moe\\_mapping/downloads/2Water/Wells\\_pdfs/152\1528511.pdf](https://d2khazk8e83rdv.cloudfront.net/moe_mapping/downloads/2Water/Wells_pdfs/152\1528511.pdf)

**Additional Detail(s) (Map)**

**Well Completed Date:** 1995/05/15  
**Year Completed:** 1995  
**Depth (m):** 38.1  
**Latitude:** 45.2393309137245  
**Longitude:** -75.5988445335896  
**Path:** 152\1528511.pdf

**Bore Hole Information**

<b>Bore Hole ID:</b>	10050047	<b>Elevation:</b>	
<b>DP2BR:</b>		<b>Elevrc:</b>	
<b>Spatial Status:</b>		<b>Zone:</b>	18
<b>Code OB:</b>		<b>East83:</b>	452998.80
<b>Code OB Desc:</b>		<b>North83:</b>	5009712.00
<b>Open Hole:</b>		<b>Org CS:</b>	
<b>Cluster Kind:</b>		<b>UTMRC:</b>	9
<b>Date Completed:</b>	15-May-1995 00:00:00	<b>UTMRC Desc:</b>	unknown UTM
<b>Remarks:</b>		<b>Location Method:</b>	lot
<b>Loc Method Desc:</b>	Lot centroid		
<b>Elevrc Desc:</b>			
<b>Location Source Date:</b>			
<b>Improvement Location Source:</b>			
<b>Improvement Location Method:</b>			
<b>Source Revision Comment:</b>			
<b>Supplier Comment:</b>			

**Overburden and Bedrock  
Materials Interval**

**Formation ID:** 931069882

<b>Map Key</b>	<b>Number of Records</b>	<b>Direction/ Distance (m)</b>	<b>Elev/Diff (m)</b>	<b>Site</b>	<b>DB</b>
<b>Layer:</b>		3			
<b>Color:</b>		2			
<b>General Color:</b>		GREY			
<b>Mat1:</b>		15			
<b>Most Common Material:</b>		LIMESTONE			
<b>Mat2:</b>		74			
<b>Mat2 Desc:</b>		LAYERED			
<b>Mat3:</b>		71			
<b>Mat3 Desc:</b>		FRACTURED			
<b>Formation Top Depth:</b>		10.0			
<b>Formation End Depth:</b>		16.0			
<b>Formation End Depth UOM:</b>		ft			
<b><u>Overburden and Bedrock</u></b>					
<b><u>Materials Interval</u></b>					
<b>Formation ID:</b>		931069881			
<b>Layer:</b>		2			
<b>Color:</b>		2			
<b>General Color:</b>		GREY			
<b>Mat1:</b>		14			
<b>Most Common Material:</b>		HARDPAN			
<b>Mat2:</b>		13			
<b>Mat2 Desc:</b>		BOULDERS			
<b>Mat3:</b>					
<b>Mat3 Desc:</b>					
<b>Formation Top Depth:</b>		4.0			
<b>Formation End Depth:</b>		10.0			
<b>Formation End Depth UOM:</b>		ft			
<b><u>Overburden and Bedrock</u></b>					
<b><u>Materials Interval</u></b>					
<b>Formation ID:</b>		931069883			
<b>Layer:</b>		4			
<b>Color:</b>		2			
<b>General Color:</b>		GREY			
<b>Mat1:</b>		15			
<b>Most Common Material:</b>		LIMESTONE			
<b>Mat2:</b>		73			
<b>Mat2 Desc:</b>		HARD			
<b>Mat3:</b>					
<b>Mat3 Desc:</b>					
<b>Formation Top Depth:</b>		16.0			
<b>Formation End Depth:</b>		125.0			
<b>Formation End Depth UOM:</b>		ft			
<b><u>Overburden and Bedrock</u></b>					
<b><u>Materials Interval</u></b>					
<b>Formation ID:</b>		931069880			
<b>Layer:</b>		1			
<b>Color:</b>		6			
<b>General Color:</b>		BROWN			
<b>Mat1:</b>		28			
<b>Most Common Material:</b>		SAND			
<b>Mat2:</b>		12			
<b>Mat2 Desc:</b>		STONES			
<b>Mat3:</b>					
<b>Mat3 Desc:</b>					
<b>Formation Top Depth:</b>		0.0			
<b>Formation End Depth:</b>		4.0			
<b>Formation End Depth UOM:</b>		ft			

<b>Map Key</b>	<b>Number of Records</b>	<b>Direction/ Distance (m)</b>	<b>Elev/Diff (m)</b>	<b>Site</b>	<b>DB</b>
<b><u>Annular Space/Abandonment Sealing Record</u></b>					
<b>Plug ID:</b>		933113422			
<b>Layer:</b>		1			
<b>Plug From:</b>		0.0			
<b>Plug To:</b>		21.0			
<b>Plug Depth UOM:</b>		ft			
<b><u>Method of Construction &amp; Well Use</u></b>					
<b>Method Construction ID:</b>		961528511			
<b>Method Construction Code:</b>		5			
<b>Method Construction:</b>		Air Percussion			
<b>Other Method Construction:</b>					
<b><u>Pipe Information</u></b>					
<b>Pipe ID:</b>		10598617			
<b>Casing No:</b>		1			
<b>Comment:</b>					
<b>Alt Name:</b>					
<b><u>Construction Record - Casing</u></b>					
<b>Casing ID:</b>		930087463			
<b>Layer:</b>		2			
<b>Material:</b>		4			
<b>Open Hole or Material:</b>		OPEN HOLE			
<b>Depth From:</b>					
<b>Depth To:</b>		125.0			
<b>Casing Diameter:</b>		6.0			
<b>Casing Diameter UOM:</b>		inch			
<b>Casing Depth UOM:</b>		ft			
<b><u>Construction Record - Casing</u></b>					
<b>Casing ID:</b>		930087462			
<b>Layer:</b>		1			
<b>Material:</b>		1			
<b>Open Hole or Material:</b>		STEEL			
<b>Depth From:</b>					
<b>Depth To:</b>		22.0			
<b>Casing Diameter:</b>		6.0			
<b>Casing Diameter UOM:</b>		inch			
<b>Casing Depth UOM:</b>		ft			
<b><u>Results of Well Yield Testing</u></b>					
<b>Pumping Test Method Desc:</b>		PUMP			
<b>Pump Test ID:</b>		991528511			
<b>Pump Set At:</b>					
<b>Static Level:</b>		13.0			
<b>Final Level After Pumping:</b>		40.0			
<b>Recommended Pump Depth:</b>		100.0			
<b>Pumping Rate:</b>		20.0			
<b>Flowing Rate:</b>					
<b>Recommended Pump Rate:</b>		5.0			
<b>Levels UOM:</b>		ft			

<b>Map Key</b>	<b>Number of Records</b>	<b>Direction/ Distance (m)</b>	<b>Elev/Diff (m)</b>	<b>Site</b>	<b>DB</b>
<b>Rate UOM:</b>			GPM		
<b>Water State After Test Code:</b>			2		
<b>Water State After Test:</b>			CLOUDY		
<b>Pumping Test Method:</b>			1		
<b>Pumping Duration HR:</b>			1		
<b>Pumping Duration MIN:</b>			0		
<b>Flowing:</b>			No		
<b><u>Draw Down &amp; Recovery</u></b>					
<b>Pump Test Detail ID:</b>			934388306		
<b>Test Type:</b>			Draw Down		
<b>Test Duration:</b>			30		
<b>Test Level:</b>			75.0		
<b>Test Level UOM:</b>			ft		
<b><u>Draw Down &amp; Recovery</u></b>					
<b>Pump Test Detail ID:</b>			934104681		
<b>Test Type:</b>			Draw Down		
<b>Test Duration:</b>			15		
<b>Test Level:</b>			115.0		
<b>Test Level UOM:</b>			ft		
<b><u>Draw Down &amp; Recovery</u></b>					
<b>Pump Test Detail ID:</b>			934906005		
<b>Test Type:</b>			Draw Down		
<b>Test Duration:</b>			60		
<b>Test Level:</b>			40.0		
<b>Test Level UOM:</b>			ft		
<b><u>Draw Down &amp; Recovery</u></b>					
<b>Pump Test Detail ID:</b>			934648822		
<b>Test Type:</b>			Draw Down		
<b>Test Duration:</b>			45		
<b>Test Level:</b>			60.0		
<b>Test Level UOM:</b>			ft		
<b><u>Water Details</u></b>					
<b>Water ID:</b>			933488216		
<b>Layer:</b>			2		
<b>Kind Code:</b>			5		
<b>Kind:</b>			Not stated		
<b>Water Found Depth:</b>			118.0		
<b>Water Found Depth UOM:</b>			ft		
<b><u>Water Details</u></b>					
<b>Water ID:</b>			933488215		
<b>Layer:</b>			1		
<b>Kind Code:</b>			5		
<b>Kind:</b>			Not stated		
<b>Water Found Depth:</b>			29.0		
<b>Water Found Depth UOM:</b>			ft		
<b><u>Links</u></b>					

Map Key	Number of Records	Direction/ Distance (m)	Elev/Diff (m)	Site	DB
<b>Bore Hole ID:</b>	10050047			<b>Tag No:</b>	
<b>Depth M:</b>	38.1			<b>Contractor:</b>	1558
<b>Year Completed:</b>	1995			<b>Path:</b>	152\1528511.pdf
<b>Well Completed Dt:</b>	1995/05/15			<b>Latitude:</b>	45.2393309137245
<b>Audit No:</b>	153123			<b>Longitude:</b>	-75.5988445335896

<a href="#">84</a>	37 of 40	W/187.9	98.9 / -1.00	lot 7 con 3 ON	WWIS
<b>Well ID:</b>	1528808			<b>Flowing (Y/N):</b>	
<b>Construction Date:</b>				<b>Flow Rate:</b>	
<b>Use 1st:</b>	Domestic			<b>Data Entry Status:</b>	
<b>Use 2nd:</b>				<b>Data Src:</b>	1
<b>Final Well Status:</b>	Water Supply			<b>Date Received:</b>	30-Nov-1995 00:00:00
<b>Water Type:</b>				<b>Selected Flag:</b>	TRUE
<b>Casing Material:</b>				<b>Abandonment Rec:</b>	
<b>Audit No:</b>	167004			<b>Contractor:</b>	1558
<b>Tag:</b>				<b>Form Version:</b>	1
<b>Constructn Method:</b>				<b>Owner:</b>	
<b>Elevation (m):</b>				<b>County:</b>	OTTAWA-CARLETON
<b>Elevatn Reliabilty:</b>				<b>Lot:</b>	007
<b>Depth to Bedrock:</b>				<b>Concession:</b>	03
<b>Well Depth:</b>				<b>Concession Name:</b>	CON
<b>Overburden/Bedrock:</b>				<b>Easting NAD83:</b>	
<b>Pump Rate:</b>				<b>Northing NAD83:</b>	
<b>Static Water Level:</b>				<b>Zone:</b>	
<b>Clear/Cloudy:</b>				<b>UTM Reliability:</b>	
<b>Municipality:</b>	OSGOODE TOWNSHIP				
<b>Site Info:</b>					
<b>PDF URL (Map):</b>	<a href="https://d2khazk8e83rdv.cloudfront.net/moe_mapping/downloads/2Water/Wells_pdfs/152\1528808.pdf">https://d2khazk8e83rdv.cloudfront.net/moe_mapping/downloads/2Water/Wells_pdfs/152\1528808.pdf</a>				

#### Additional Detail(s) (Map)

<b>Well Completed Date:</b>	1995/11/06
<b>Year Completed:</b>	1995
<b>Depth (m):</b>	90.8304
<b>Latitude:</b>	45.2393309137245
<b>Longitude:</b>	-75.5988445335896
<b>Path:</b>	152\1528808.pdf

#### Bore Hole Information

<b>Bore Hole ID:</b>	10050344	<b>Elevation:</b>	
<b>DP2BR:</b>		<b>Elevrc:</b>	
<b>Spatial Status:</b>		<b>Zone:</b>	18
<b>Code OB:</b>		<b>East83:</b>	452998.80
<b>Code OB Desc:</b>		<b>North83:</b>	5009712.00
<b>Open Hole:</b>		<b>Org CS:</b>	
<b>Cluster Kind:</b>		<b>UTMRC:</b>	9
<b>Date Completed:</b>	06-Nov-1995 00:00:00	<b>UTMRC Desc:</b>	unknown UTM
<b>Remarks:</b>		<b>Location Method:</b>	lot
<b>Loc Method Desc:</b>	Lot centroid		
<b>Elevrc Desc:</b>			
<b>Location Source Date:</b>			
<b>Improvement Location Source:</b>			
<b>Improvement Location Method:</b>			
<b>Source Revision Comment:</b>			
<b>Supplier Comment:</b>			

#### Overburden and Bedrock Materials Interval

<b>Map Key</b>	<b>Number of Records</b>	<b>Direction/ Distance (m)</b>	<b>Elev/Diff (m)</b>	<b>Site</b>	<b>DB</b>
<b>Formation ID:</b>		931070864			
<b>Layer:</b>		5			
<b>Color:</b>		2			
<b>General Color:</b>		GREY			
<b>Mat1:</b>		18			
<b>Most Common Material:</b>		SANDSTONE			
<b>Mat2:</b>					
<b>Mat2 Desc:</b>					
<b>Mat3:</b>					
<b>Mat3 Desc:</b>					
<b>Formation Top Depth:</b>		130.0			
<b>Formation End Depth:</b>		298.0			
<b>Formation End Depth UOM:</b>		ft			
<b><u>Overburden and Bedrock Materials Interval</u></b>					
<b>Formation ID:</b>		931070862			
<b>Layer:</b>		3			
<b>Color:</b>		2			
<b>General Color:</b>		GREY			
<b>Mat1:</b>		05			
<b>Most Common Material:</b>		CLAY			
<b>Mat2:</b>		12			
<b>Mat2 Desc:</b>		STONES			
<b>Mat3:</b>		81			
<b>Mat3 Desc:</b>		SANDY			
<b>Formation Top Depth:</b>		12.0			
<b>Formation End Depth:</b>		19.0			
<b>Formation End Depth UOM:</b>		ft			
<b><u>Overburden and Bedrock Materials Interval</u></b>					
<b>Formation ID:</b>		931070860			
<b>Layer:</b>		1			
<b>Color:</b>		6			
<b>General Color:</b>		BROWN			
<b>Mat1:</b>		05			
<b>Most Common Material:</b>		CLAY			
<b>Mat2:</b>		81			
<b>Mat2 Desc:</b>		SANDY			
<b>Mat3:</b>					
<b>Mat3 Desc:</b>					
<b>Formation Top Depth:</b>		0.0			
<b>Formation End Depth:</b>		4.0			
<b>Formation End Depth UOM:</b>		ft			
<b><u>Overburden and Bedrock Materials Interval</u></b>					
<b>Formation ID:</b>		931070863			
<b>Layer:</b>		4			
<b>Color:</b>		2			
<b>General Color:</b>		GREY			
<b>Mat1:</b>		15			
<b>Most Common Material:</b>		LIMESTONE			
<b>Mat2:</b>					
<b>Mat2 Desc:</b>					
<b>Mat3:</b>					
<b>Mat3 Desc:</b>					
<b>Formation Top Depth:</b>		19.0			

<b>Map Key</b>	<b>Number of Records</b>	<b>Direction/ Distance (m)</b>	<b>Elev/Diff (m)</b>	<b>Site</b>	<b>DB</b>
<b>Formation End Depth:</b>		130.0			
<b>Formation End Depth UOM:</b>		ft			
<b><u>Overburden and Bedrock Materials Interval</u></b>					
<b>Formation ID:</b>		931070861			
<b>Layer:</b>		2			
<b>Color:</b>		2			
<b>General Color:</b>		GREY			
<b>Mat1:</b>		28			
<b>Most Common Material:</b>		SAND			
<b>Mat2:</b>					
<b>Mat2 Desc:</b>					
<b>Mat3:</b>					
<b>Mat3 Desc:</b>					
<b>Formation Top Depth:</b>		4.0			
<b>Formation End Depth:</b>		12.0			
<b>Formation End Depth UOM:</b>		ft			
<b><u>Annular Space/Abandonment Sealing Record</u></b>					
<b>Plug ID:</b>		933113770			
<b>Layer:</b>		1			
<b>Plug From:</b>		0.0			
<b>Plug To:</b>		20.0			
<b>Plug Depth UOM:</b>		ft			
<b><u>Method of Construction &amp; Well Use</u></b>					
<b>Method Construction ID:</b>		961528808			
<b>Method Construction Code:</b>		5			
<b>Method Construction:</b>		Air Percussion			
<b>Other Method Construction:</b>					
<b><u>Pipe Information</u></b>					
<b>Pipe ID:</b>		10598914			
<b>Casing No:</b>		1			
<b>Comment:</b>					
<b>Alt Name:</b>					
<b><u>Construction Record - Casing</u></b>					
<b>Casing ID:</b>		930087977			
<b>Layer:</b>		2			
<b>Material:</b>		4			
<b>Open Hole or Material:</b>		OPEN HOLE			
<b>Depth From:</b>					
<b>Depth To:</b>		125.0			
<b>Casing Diameter:</b>		6.0			
<b>Casing Diameter UOM:</b>		inch			
<b>Casing Depth UOM:</b>		ft			
<b><u>Construction Record - Casing</u></b>					
<b>Casing ID:</b>		930087979			
<b>Layer:</b>		4			
<b>Material:</b>		4			



<b>Map Key</b>	<b>Number of Records</b>	<b>Direction/ Distance (m)</b>	<b>Elev/Diff (m)</b>	<b>Site</b>	<b>DB</b>
<b>Open Hole or Material:</b>		OPEN HOLE			
<b>Depth From:</b>					
<b>Depth To:</b>		298.0			
<b>Casing Diameter:</b>		6.0			
<b>Casing Diameter UOM:</b>		inch			
<b>Casing Depth UOM:</b>		ft			
<b><u>Construction Record - Casing</u></b>					
<b>Casing ID:</b>		930087976			
<b>Layer:</b>		1			
<b>Material:</b>		1			
<b>Open Hole or Material:</b>		STEEL			
<b>Depth From:</b>					
<b>Depth To:</b>		22.0			
<b>Casing Diameter:</b>		6.0			
<b>Casing Diameter UOM:</b>		inch			
<b>Casing Depth UOM:</b>		ft			
<b><u>Construction Record - Casing</u></b>					
<b>Casing ID:</b>		930087978			
<b>Layer:</b>		3			
<b>Material:</b>		4			
<b>Open Hole or Material:</b>		OPEN HOLE			
<b>Depth From:</b>					
<b>Depth To:</b>		250.0			
<b>Casing Diameter:</b>		6.0			
<b>Casing Diameter UOM:</b>		inch			
<b>Casing Depth UOM:</b>		ft			
<b><u>Results of Well Yield Testing</u></b>					
<b>Pumping Test Method Desc:</b>		PUMP			
<b>Pump Test ID:</b>		991528808			
<b>Pump Set At:</b>					
<b>Static Level:</b>		30.0			
<b>Final Level After Pumping:</b>		175.0			
<b>Recommended Pump Depth:</b>		200.0			
<b>Pumping Rate:</b>		10.0			
<b>Flowing Rate:</b>					
<b>Recommended Pump Rate:</b>		5.0			
<b>Levels UOM:</b>		ft			
<b>Rate UOM:</b>		GPM			
<b>Water State After Test Code:</b>		2			
<b>Water State After Test:</b>		CLOUDY			
<b>Pumping Test Method:</b>		1			
<b>Pumping Duration HR:</b>		1			
<b>Pumping Duration MIN:</b>		0			
<b>Flowing:</b>		No			
<b><u>Draw Down &amp; Recovery</u></b>					
<b>Pump Test Detail ID:</b>		934658503			
<b>Test Type:</b>					
<b>Test Duration:</b>		45			
<b>Test Level:</b>		200.0			
<b>Test Level UOM:</b>		ft			
<b><u>Draw Down &amp; Recovery</u></b>					
<b>Pump Test Detail ID:</b>		934105283			

Map Key	Number of Records	Direction/ Distance (m)	Elev/Diff (m)	Site	DB
<b>Test Type:</b>					
<b>Test Duration:</b>		15			
<b>Test Level:</b>		290.0			
<b>Test Level UOM:</b>		ft			
<b><u>Draw Down &amp; Recovery</u></b>					
<b>Pump Test Detail ID:</b>		934388909			
<b>Test Type:</b>					
<b>Test Duration:</b>		30			
<b>Test Level:</b>		250.0			
<b>Test Level UOM:</b>		ft			
<b><u>Draw Down &amp; Recovery</u></b>					
<b>Pump Test Detail ID:</b>		934907028			
<b>Test Type:</b>					
<b>Test Duration:</b>		60			
<b>Test Level:</b>		175.0			
<b>Test Level UOM:</b>		ft			
<b><u>Water Details</u></b>					
<b>Water ID:</b>		933488660			
<b>Layer:</b>		1			
<b>Kind Code:</b>		5			
<b>Kind:</b>		Not stated			
<b>Water Found Depth:</b>		290.0			
<b>Water Found Depth UOM:</b>		ft			
<b><u>Links</u></b>					
<b>Bore Hole ID:</b>		10050344		<b>Tag No:</b>	
<b>Depth M:</b>		90.8304		<b>Contractor:</b> 1558	
<b>Year Completed:</b>		1995		<b>Path:</b> 152\1528808.pdf	
<b>Well Completed Dt:</b>		1995/11/06		<b>Latitude:</b> 45.2393309137245	
<b>Audit No:</b>		167004		<b>Longitude:</b> -75.5988445335896	
<a href="#">84</a>	38 of 40	W/187.9	98.9 / -1.00	lot 7 con 3 ON	WWIS
<b>Well ID:</b>		1529129		<b>Flowing (Y/N):</b>	
<b>Construction Date:</b>					
<b>Use 1st:</b>		Domestic			
<b>Use 2nd:</b>					
<b>Final Well Status:</b>		Water Supply			
<b>Water Type:</b>					
<b>Casing Material:</b>					
<b>Audit No:</b>		172286			
<b>Tag:</b>					
<b>Constructn Method:</b>					
<b>Elevation (m):</b>					
<b>Elevatn Reliabilty:</b>					
<b>Depth to Bedrock:</b>					
<b>Well Depth:</b>					
<b>Overburden/Bedrock:</b>					
<b>Pump Rate:</b>					
<b>Static Water Level:</b>					
<b>Clear/Cloudy:</b>					
<b>Municipality:</b>		OSGOODE TOWNSHIP			
<b>Site Info:</b>					
				<b>Flow Rate:</b>	
				<b>Data Entry Status:</b>	
				<b>Data Src:</b> 1	
				<b>Date Received:</b> 16-Sep-1996 00:00:00	
				<b>Selected Flag:</b> TRUE	
				<b>Abandonment Rec:</b>	
				<b>Contractor:</b> 2348	
				<b>Form Version:</b> 1	
				<b>Owner:</b>	
				<b>County:</b> OTTAWA-CARLETON	
				<b>Lot:</b> 007	
				<b>Concession:</b> 03	
				<b>Concession Name:</b> CON	
				<b>Easting NAD83:</b>	
				<b>Northing NAD83:</b>	
				<b>Zone:</b>	
				<b>UTM Reliability:</b>	

<b>Map Key</b>	<b>Number of Records</b>	<b>Direction/ Distance (m)</b>	<b>Elev/Diff (m)</b>	<b>Site</b>	<b>DB</b>
<b>PDF URL (Map):</b>		https://d2khazk8e83rdv.cloudfront.net/moe_mapping/downloads/2Water/Wells_pdfs/152\1529129.pdf			

**Additional Detail(s) (Map)**

**Well Completed Date:** 1990/07/09  
**Year Completed:** 1990  
**Depth (m):** 41.148  
**Latitude:** 45.2393309137245  
**Longitude:** -75.5988445335896  
**Path:** 152\1529129.pdf

**Bore Hole Information**

<b>Bore Hole ID:</b>	10050665	<b>Elevation:</b>	
<b>DP2BR:</b>		<b>Elevrc:</b>	
<b>Spatial Status:</b>		<b>Zone:</b>	18
<b>Code OB:</b>		<b>East83:</b>	452998.80
<b>Code OB Desc:</b>		<b>North83:</b>	5009712.00
<b>Open Hole:</b>		<b>Org CS:</b>	
<b>Cluster Kind:</b>		<b>UTMRC:</b>	9
<b>Date Completed:</b>	09-Jul-1990 00:00:00	<b>UTMRC Desc:</b>	unknown UTM
<b>Remarks:</b>		<b>Location Method:</b>	lot
<b>Loc Method Desc:</b>	Lot centroid		
<b>Elevrc Desc:</b>			
<b>Location Source Date:</b>			
<b>Improvement Location Source:</b>			
<b>Improvement Location Method:</b>			
<b>Source Revision Comment:</b>			
<b>Supplier Comment:</b>			

**Overburden and Bedrock**

**Materials Interval**

**Formation ID:** 931071871  
**Layer:** 2  
**Color:**  
**General Color:**  
**Mat1:** 15  
**Most Common Material:** LIMESTONE  
**Mat2:** 18  
**Mat2 Desc:** SANDSTONE  
**Mat3:**  
**Mat3 Desc:**  
**Formation Top Depth:** 7.0  
**Formation End Depth:** 135.0  
**Formation End Depth UOM:** ft

**Overburden and Bedrock**

**Materials Interval**

**Formation ID:** 931071870  
**Layer:** 1  
**Color:**  
**General Color:**  
**Mat1:** 14  
**Most Common Material:** HARDPAN  
**Mat2:**  
**Mat2 Desc:**  
**Mat3:**  
**Mat3 Desc:**  
**Formation Top Depth:** 0.0  
**Formation End Depth:** 7.0

<b>Map Key</b>	<b>Number of Records</b>	<b>Direction/ Distance (m)</b>	<b>Elev/Diff (m)</b>	<b>Site</b>	<b>DB</b>
<b>Formation End Depth UOM:</b>		ft			
<b><u>Annular Space/Abandonment Sealing Record</u></b>					
<b>Plug ID:</b>		933114110			
<b>Layer:</b>		1			
<b>Plug From:</b>		0.0			
<b>Plug To:</b>		22.0			
<b>Plug Depth UOM:</b>		ft			
<b><u>Method of Construction &amp; Well Use</u></b>					
<b>Method Construction ID:</b>		961529129			
<b>Method Construction Code:</b>		4			
<b>Method Construction:</b>		Rotary (Air)			
<b>Other Method Construction:</b>					
<b><u>Pipe Information</u></b>					
<b>Pipe ID:</b>		10599235			
<b>Casing No:</b>		1			
<b>Comment:</b>					
<b>Alt Name:</b>					
<b><u>Construction Record - Casing</u></b>					
<b>Casing ID:</b>		930088519			
<b>Layer:</b>		2			
<b>Material:</b>		4			
<b>Open Hole or Material:</b>		OPEN HOLE			
<b>Depth From:</b>					
<b>Depth To:</b>		135.0			
<b>Casing Diameter:</b>					
<b>Casing Diameter UOM:</b>		inch			
<b>Casing Depth UOM:</b>		ft			
<b><u>Construction Record - Casing</u></b>					
<b>Casing ID:</b>		930088518			
<b>Layer:</b>		1			
<b>Material:</b>		1			
<b>Open Hole or Material:</b>		STEEL			
<b>Depth From:</b>					
<b>Depth To:</b>		22.0			
<b>Casing Diameter:</b>		6.0			
<b>Casing Diameter UOM:</b>		inch			
<b>Casing Depth UOM:</b>		ft			
<b><u>Results of Well Yield Testing</u></b>					
<b>Pumping Test Method Desc:</b>		PUMP			
<b>Pump Test ID:</b>		991529129			
<b>Pump Set At:</b>					
<b>Static Level:</b>		22.0			
<b>Final Level After Pumping:</b>		130.0			
<b>Recommended Pump Depth:</b>		120.0			
<b>Pumping Rate:</b>		8.0			
<b>Flowing Rate:</b>					
<b>Recommended Pump Rate:</b>		7.0			

Map Key	Number of Records	Direction/ Distance (m)	Elev/Diff (m)	Site	DB
---------	-------------------	----------------------------	------------------	------	----

**Levels UOM:** ft  
**Rate UOM:** GPM  
**Water State After Test Code:** 1  
**Water State After Test:** CLEAR  
**Pumping Test Method:** 1  
**Pumping Duration HR:** 1  
**Pumping Duration MIN:** 0  
**Flowing:** No

**Draw Down & Recovery**

**Pump Test Detail ID:** 934907685  
**Test Type:** Draw Down  
**Test Duration:** 60  
**Test Level:** 130.0  
**Test Level UOM:** ft

**Draw Down & Recovery**

**Pump Test Detail ID:** 934389985  
**Test Type:** Draw Down  
**Test Duration:** 30  
**Test Level:** 130.0  
**Test Level UOM:** ft

**Draw Down & Recovery**

**Pump Test Detail ID:** 934659713  
**Test Type:** Draw Down  
**Test Duration:** 45  
**Test Level:** 130.0  
**Test Level UOM:** ft

**Draw Down & Recovery**

**Pump Test Detail ID:** 934115021  
**Test Type:** Draw Down  
**Test Duration:** 15  
**Test Level:** 130.0  
**Test Level UOM:** ft

**Water Details**

**Water ID:** 933489068  
**Layer:** 1  
**Kind Code:** 1  
**Kind:** FRESH  
**Water Found Depth:** 130.0  
**Water Found Depth UOM:** ft

**Links**

<b>Bore Hole ID:</b>	10050665	<b>Tag No:</b>	2348
<b>Depth M:</b>	41.148	<b>Contractor:</b>	152\1529129.pdf
<b>Year Completed:</b>	1990	<b>Path:</b>	45.2393309137245
<b>Well Completed Dt:</b>	1990/07/09	<b>Latitude:</b>	-75.5988445335896
<b>Audit No:</b>	172286	<b>Longitude:</b>	

Map Key	Number of Records	Direction/ Distance (m)	Elev/Diff (m)	Site	DB
<b>Well ID:</b>	1529395			<b>Flowing (Y/N):</b>	
<b>Construction Date:</b>				<b>Flow Rate:</b>	
<b>Use 1st:</b>	Domestic			<b>Data Entry Status:</b>	
<b>Use 2nd:</b>				<b>Data Src:</b>	1
<b>Final Well Status:</b>	Water Supply			<b>Date Received:</b>	26-May-1997 00:00:00
<b>Water Type:</b>				<b>Selected Flag:</b>	TRUE
<b>Casing Material:</b>				<b>Abandonment Rec:</b>	
<b>Audit No:</b>	175619			<b>Contractor:</b>	1558
<b>Tag:</b>				<b>Form Version:</b>	1
<b>Constructn Method:</b>				<b>Owner:</b>	
<b>Elevation (m):</b>				<b>County:</b>	OTTAWA-CARLETON
<b>Elevatn Reliability:</b>				<b>Lot:</b>	007
<b>Depth to Bedrock:</b>				<b>Concession:</b>	03
<b>Well Depth:</b>				<b>Concession Name:</b>	CON
<b>Overburden/Bedrock:</b>				<b>Easting NAD83:</b>	
<b>Pump Rate:</b>				<b>Northing NAD83:</b>	
<b>Static Water Level:</b>				<b>Zone:</b>	
<b>Clear/Cloudy:</b>				<b>UTM Reliability:</b>	
<b>Municipality:</b>		OSGOODE TOWNSHIP			
<b>Site Info:</b>					

**PDF URL (Map):** [https://d2khazk8e83rdv.cloudfront.net/moe\\_mapping/downloads/2Water/Wells\\_pdfs/152\1529395.pdf](https://d2khazk8e83rdv.cloudfront.net/moe_mapping/downloads/2Water/Wells_pdfs/152\1529395.pdf)

**Additional Detail(s) (Map)**

**Well Completed Date:** 1997/03/21  
**Year Completed:** 1997  
**Depth (m):** 75.5904  
**Latitude:** 45.2393309137245  
**Longitude:** -75.5988445335896  
**Path:** 152\1529395.pdf

**Bore Hole Information**

<b>Bore Hole ID:</b>	10050931	<b>Elevation:</b>	
<b>DP2BR:</b>		<b>Elevrc:</b>	
<b>Spatial Status:</b>		<b>Zone:</b>	18
<b>Code OB:</b>		<b>East83:</b>	452998.80
<b>Code OB Desc:</b>		<b>North83:</b>	5009712.00
<b>Open Hole:</b>		<b>Org CS:</b>	
<b>Cluster Kind:</b>		<b>UTMRC:</b>	9
<b>Date Completed:</b>	21-Mar-1997 00:00:00	<b>UTMRC Desc:</b>	unknown UTM
<b>Remarks:</b>		<b>Location Method:</b>	lot
<b>Loc Method Desc:</b>	Lot centroid		
<b>Elevrc Desc:</b>			
<b>Location Source Date:</b>			
<b>Improvement Location Source:</b>			
<b>Improvement Location Method:</b>			
<b>Source Revision Comment:</b>			
<b>Supplier Comment:</b>			

**Overburden and Bedrock  
Materials Interval**

**Formation ID:** 931072596  
**Layer:** 3  
**Color:** 2  
**General Color:** GREY  
**Mat1:** 15  
**Most Common Material:** LIMESTONE  
**Mat2:** 71  
**Mat2 Desc:** FRACTURED

<b>Map Key</b>	<b>Number of Records</b>	<b>Direction/ Distance (m)</b>	<b>Elev/Diff (m)</b>	<b>Site</b>	<b>DB</b>
<b>Mat3:</b>					
<b>Mat3 Desc:</b>					
<b>Formation Top Depth:</b>			9.0		
<b>Formation End Depth:</b>			12.0		
<b>Formation End Depth UOM:</b>			ft		
 <b><u>Overburden and Bedrock</u></b>					
<b><u>Materials Interval</u></b>					
<b>Formation ID:</b>			931072597		
<b>Layer:</b>			4		
<b>Color:</b>			2		
<b>General Color:</b>			GREY		
<b>Mat1:</b>			15		
<b>Most Common Material:</b>			LIMESTONE		
<b>Mat2:</b>			73		
<b>Mat2 Desc:</b>			HARD		
<b>Mat3:</b>					
<b>Mat3 Desc:</b>					
<b>Formation Top Depth:</b>			12.0		
<b>Formation End Depth:</b>			121.0		
<b>Formation End Depth UOM:</b>			ft		
 <b><u>Overburden and Bedrock</u></b>					
<b><u>Materials Interval</u></b>					
<b>Formation ID:</b>			931072598		
<b>Layer:</b>			5		
<b>Color:</b>			1		
<b>General Color:</b>			WHITE		
<b>Mat1:</b>			18		
<b>Most Common Material:</b>			SANDSTONE		
<b>Mat2:</b>			73		
<b>Mat2 Desc:</b>			HARD		
<b>Mat3:</b>					
<b>Mat3 Desc:</b>					
<b>Formation Top Depth:</b>			121.0		
<b>Formation End Depth:</b>			248.0		
<b>Formation End Depth UOM:</b>			ft		
 <b><u>Overburden and Bedrock</u></b>					
<b><u>Materials Interval</u></b>					
<b>Formation ID:</b>			931072595		
<b>Layer:</b>			2		
<b>Color:</b>			2		
<b>General Color:</b>			GREY		
<b>Mat1:</b>			28		
<b>Most Common Material:</b>			SAND		
<b>Mat2:</b>			11		
<b>Mat2 Desc:</b>			GRAVEL		
<b>Mat3:</b>			91		
<b>Mat3 Desc:</b>			WATER-BEARING		
<b>Formation Top Depth:</b>			6.0		
<b>Formation End Depth:</b>			9.0		
<b>Formation End Depth UOM:</b>			ft		
 <b><u>Overburden and Bedrock</u></b>					
<b><u>Materials Interval</u></b>					
<b>Formation ID:</b>			931072594		
<b>Layer:</b>			1		

<i>Map Key</i>	<i>Number of Records</i>	<i>Direction/ Distance (m)</i>	<i>Elev/Diff (m)</i>	<i>Site</i>	<i>DB</i>
<i>Color:</i>		6			
<i>General Color:</i>		BROWN			
<i>Mat1:</i>		05			
<i>Most Common Material:</i>		CLAY			
<i>Mat2:</i>		12			
<i>Mat2 Desc:</i>		STONES			
<i>Mat3:</i>		79			
<i>Mat3 Desc:</i>		PACKED			
<i>Formation Top Depth:</i>		0.0			
<i>Formation End Depth:</i>		6.0			
<i>Formation End Depth UOM:</i>		ft			
<b><u>Annular Space/Abandonment Sealing Record</u></b>					
<i>Plug ID:</i>		933114406			
<i>Layer:</i>		1			
<i>Plug From:</i>		20.0			
<i>Plug To:</i>		0.0			
<i>Plug Depth UOM:</i>		ft			
<b><u>Method of Construction &amp; Well Use</u></b>					
<i>Method Construction ID:</i>		961529395			
<i>Method Construction Code:</i>		5			
<i>Method Construction:</i>		Air Percussion			
<i>Other Method Construction:</i>					
<b><u>Pipe Information</u></b>					
<i>Pipe ID:</i>		10599501			
<i>Casing No:</i>		1			
<i>Comment:</i>					
<i>Alt Name:</i>					
<b><u>Construction Record - Casing</u></b>					
<i>Casing ID:</i>		930088890			
<i>Layer:</i>		2			
<i>Material:</i>		4			
<i>Open Hole or Material:</i>		OPEN HOLE			
<i>Depth From:</i>					
<i>Depth To:</i>		248.0			
<i>Casing Diameter:</i>		6.0			
<i>Casing Diameter UOM:</i>		inch			
<i>Casing Depth UOM:</i>		ft			
<b><u>Construction Record - Casing</u></b>					
<i>Casing ID:</i>		930088889			
<i>Layer:</i>		1			
<i>Material:</i>		1			
<i>Open Hole or Material:</i>		STEEL			
<i>Depth From:</i>					
<i>Depth To:</i>		22.0			
<i>Casing Diameter:</i>		6.0			
<i>Casing Diameter UOM:</i>		inch			
<i>Casing Depth UOM:</i>		ft			
<b><u>Results of Well Yield Testing</u></b>					



Map Key	Number of Records	Direction/ Distance (m)	Elev/Diff (m)	Site	DB
<b>Pumping Test Method Desc:</b>		PUMP			
<b>Pump Test ID:</b>		991529395			
<b>Pump Set At:</b>					
<b>Static Level:</b>		9.0			
<b>Final Level After Pumping:</b>		175.0			
<b>Recommended Pump Depth:</b>		175.0			
<b>Pumping Rate:</b>		10.0			
<b>Flowing Rate:</b>					
<b>Recommended Pump Rate:</b>		5.0			
<b>Levels UOM:</b>		ft			
<b>Rate UOM:</b>		GPM			
<b>Water State After Test Code:</b>		2			
<b>Water State After Test:</b>		CLOUDY			
<b>Pumping Test Method:</b>		1			
<b>Pumping Duration HR:</b>		1			
<b>Pumping Duration MIN:</b>		0			
<b>Flowing:</b>		No			
<b><u>Draw Down &amp; Recovery</u></b>					
<b>Pump Test Detail ID:</b>		934390563			
<b>Test Type:</b>		Recovery			
<b>Test Duration:</b>		30			
<b>Test Level:</b>		21.0			
<b>Test Level UOM:</b>		ft			
<b><u>Draw Down &amp; Recovery</u></b>					
<b>Pump Test Detail ID:</b>		934659173			
<b>Test Type:</b>		Recovery			
<b>Test Duration:</b>		45			
<b>Test Level:</b>		16.0			
<b>Test Level UOM:</b>		ft			
<b><u>Draw Down &amp; Recovery</u></b>					
<b>Pump Test Detail ID:</b>		934908683			
<b>Test Type:</b>		Recovery			
<b>Test Duration:</b>		60			
<b>Test Level:</b>		11.0			
<b>Test Level UOM:</b>		ft			
<b><u>Draw Down &amp; Recovery</u></b>					
<b>Pump Test Detail ID:</b>		934115594			
<b>Test Type:</b>		Recovery			
<b>Test Duration:</b>		15			
<b>Test Level:</b>		32.0			
<b>Test Level UOM:</b>		ft			
<b><u>Water Details</u></b>					
<b>Water ID:</b>		933489347			
<b>Layer:</b>		1			
<b>Kind Code:</b>		5			
<b>Kind:</b>		Not stated			
<b>Water Found Depth:</b>		26.0			
<b>Water Found Depth UOM:</b>		ft			
<b><u>Water Details</u></b>					

Map Key	Number of Records	Direction/ Distance (m)	Elev/Diff (m)	Site	DB
---------	-------------------	----------------------------	------------------	------	----

**Water ID:** 933489348  
**Layer:** 2  
**Kind Code:** 5  
**Kind:** Not stated  
**Water Found Depth:** 186.0  
**Water Found Depth UOM:** ft

**Links**

<b>Bore Hole ID:</b>	10050931	<b>Tag No:</b>	
<b>Depth M:</b>	75.5904	<b>Contractor:</b>	1558
<b>Year Completed:</b>	1997	<b>Path:</b>	152\1529395.pdf
<b>Well Completed Dt:</b>	1997/03/21	<b>Latitude:</b>	45.2393309137245
<b>Audit No:</b>	175619	<b>Longitude:</b>	-75.5988445335896

<a href="#">84</a>	40 of 40	W/187.9	98.9 / -1.00	lot 7 con 3 ON	WWIS
--------------------	----------	---------	--------------	-------------------	------

<b>Well ID:</b>	1529727	<b>Flowing (Y/N):</b>	
<b>Construction Date:</b>		<b>Flow Rate:</b>	
<b>Use 1st:</b>	Domestic	<b>Data Entry Status:</b>	
<b>Use 2nd:</b>		<b>Data Src:</b>	1
<b>Final Well Status:</b>	Water Supply	<b>Date Received:</b>	22-Dec-1997 00:00:00
<b>Water Type:</b>		<b>Selected Flag:</b>	TRUE
<b>Casing Material:</b>		<b>Abandonment Rec:</b>	
<b>Audit No:</b>	183294	<b>Contractor:</b>	1558
<b>Tag:</b>		<b>Form Version:</b>	1
<b>Constructn Method:</b>		<b>Owner:</b>	
<b>Elevation (m):</b>		<b>County:</b>	OTTAWA-CARLETON
<b>Elevatn Reliabilty:</b>		<b>Lot:</b>	007
<b>Depth to Bedrock:</b>		<b>Concession:</b>	03
<b>Well Depth:</b>		<b>Concession Name:</b>	CON
<b>Overburden/Bedrock:</b>		<b>Easting NAD83:</b>	
<b>Pump Rate:</b>		<b>Northing NAD83:</b>	
<b>Static Water Level:</b>		<b>Zone:</b>	
<b>Clear/Cloudy:</b>		<b>UTM Reliability:</b>	
<b>Municipality:</b>	OSGOODE TOWNSHIP		
<b>Site Info:</b>			

**PDF URL (Map):** [https://d2khazk8e83rdv.cloudfront.net/moe\\_mapping/downloads/2Water/Wells\\_pdfs/152\1529727.pdf](https://d2khazk8e83rdv.cloudfront.net/moe_mapping/downloads/2Water/Wells_pdfs/152\1529727.pdf)

**Additional Detail(s) (Map)**

**Well Completed Date:** 1997/11/06  
**Year Completed:** 1997  
**Depth (m):** 45.72  
**Latitude:** 45.2393309137245  
**Longitude:** -75.5988445335896  
**Path:** 152\1529727.pdf

**Bore Hole Information**

<b>Bore Hole ID:</b>	10051262	<b>Elevation:</b>	
<b>DP2BR:</b>		<b>Elevrc:</b>	
<b>Spatial Status:</b>		<b>Zone:</b>	18
<b>Code OB:</b>		<b>East83:</b>	452998.80
<b>Code OB Desc:</b>		<b>North83:</b>	5009712.00
<b>Open Hole:</b>		<b>Org CS:</b>	
<b>Cluster Kind:</b>		<b>UTMRC:</b>	9
<b>Date Completed:</b>	06-Nov-1997 00:00:00	<b>UTMRC Desc:</b>	unknown UTM
<b>Remarks:</b>		<b>Location Method:</b>	lot

<b>Map Key</b>	<b>Number of Records</b>	<b>Direction/ Distance (m)</b>	<b>Elev/Diff (m)</b>	<b>Site</b>	<b>DB</b>
<b>Loc Method Desc:</b>		Lot centroid			
<b>Elevrc Desc:</b>					
<b>Location Source Date:</b>					
<b>Improvement Location Source:</b>					
<b>Improvement Location Method:</b>					
<b>Source Revision Comment:</b>					
<b>Supplier Comment:</b>					
<b><u>Overburden and Bedrock</u></b>					
<b><u>Materials Interval</u></b>					
<b>Formation ID:</b>		931073648			
<b>Layer:</b>		2			
<b>Color:</b>		2			
<b>General Color:</b>		GREY			
<b>Mat1:</b>		15			
<b>Most Common Material:</b>		LIMESTONE			
<b>Mat2:</b>		74			
<b>Mat2 Desc:</b>		LAYERED			
<b>Mat3:</b>					
<b>Mat3 Desc:</b>					
<b>Formation Top Depth:</b>		6.0			
<b>Formation End Depth:</b>		10.0			
<b>Formation End Depth UOM:</b>		ft			
<b><u>Overburden and Bedrock</u></b>					
<b><u>Materials Interval</u></b>					
<b>Formation ID:</b>		931073650			
<b>Layer:</b>		4			
<b>Color:</b>		1			
<b>General Color:</b>		WHITE			
<b>Mat1:</b>		18			
<b>Most Common Material:</b>		SANDSTONE			
<b>Mat2:</b>		73			
<b>Mat2 Desc:</b>		HARD			
<b>Mat3:</b>		90			
<b>Mat3 Desc:</b>		VERY			
<b>Formation Top Depth:</b>		130.0			
<b>Formation End Depth:</b>		150.0			
<b>Formation End Depth UOM:</b>		ft			
<b><u>Overburden and Bedrock</u></b>					
<b><u>Materials Interval</u></b>					
<b>Formation ID:</b>		931073649			
<b>Layer:</b>		3			
<b>Color:</b>		2			
<b>General Color:</b>		GREY			
<b>Mat1:</b>		15			
<b>Most Common Material:</b>		LIMESTONE			
<b>Mat2:</b>		73			
<b>Mat2 Desc:</b>		HARD			
<b>Mat3:</b>		90			
<b>Mat3 Desc:</b>		VERY			
<b>Formation Top Depth:</b>		10.0			
<b>Formation End Depth:</b>		130.0			
<b>Formation End Depth UOM:</b>		ft			
<b><u>Overburden and Bedrock</u></b>					
<b><u>Materials Interval</u></b>					

<b>Map Key</b>	<b>Number of Records</b>	<b>Direction/ Distance (m)</b>	<b>Elev/Diff (m)</b>	<b>Site</b>	<b>DB</b>
<b>Formation ID:</b>		931073647			
<b>Layer:</b>		1			
<b>Color:</b>		6			
<b>General Color:</b>		BROWN			
<b>Mat1:</b>		14			
<b>Most Common Material:</b>		HARDPAN			
<b>Mat2:</b>		13			
<b>Mat2 Desc:</b>		BOULDERS			
<b>Mat3:</b>		79			
<b>Mat3 Desc:</b>		PACKED			
<b>Formation Top Depth:</b>		0.0			
<b>Formation End Depth:</b>		6.0			
<b>Formation End Depth UOM:</b>		ft			
<b><u>Annular Space/Abandonment Sealing Record</u></b>					
<b>Plug ID:</b>		933114791			
<b>Layer:</b>		1			
<b>Plug From:</b>		21.0			
<b>Plug To:</b>		0.0			
<b>Plug Depth UOM:</b>		ft			
<b><u>Method of Construction &amp; Well Use</u></b>					
<b>Method Construction ID:</b>		961529727			
<b>Method Construction Code:</b>		5			
<b>Method Construction:</b>		Air Percussion			
<b>Other Method Construction:</b>					
<b><u>Pipe Information</u></b>					
<b>Pipe ID:</b>		10599832			
<b>Casing No:</b>		1			
<b>Comment:</b>					
<b>Alt Name:</b>					
<b><u>Construction Record - Casing</u></b>					
<b>Casing ID:</b>		930089476			
<b>Layer:</b>		1			
<b>Material:</b>		1			
<b>Open Hole or Material:</b>		STEEL			
<b>Depth From:</b>					
<b>Depth To:</b>		22.0			
<b>Casing Diameter:</b>		6.0			
<b>Casing Diameter UOM:</b>		inch			
<b>Casing Depth UOM:</b>		ft			
<b><u>Construction Record - Casing</u></b>					
<b>Casing ID:</b>		930089477			
<b>Layer:</b>		2			
<b>Material:</b>		4			
<b>Open Hole or Material:</b>		OPEN HOLE			
<b>Depth From:</b>					
<b>Depth To:</b>		150.0			
<b>Casing Diameter:</b>		6.0			
<b>Casing Diameter UOM:</b>		inch			
<b>Casing Depth UOM:</b>		ft			

<b>Map Key</b>	<b>Number of Records</b>	<b>Direction/ Distance (m)</b>	<b>Elev/Diff (m)</b>	<b>Site</b>	<b>DB</b>
<b><u>Results of Well Yield Testing</u></b>					
<b>Pumping Test Method Desc:</b>		PUMP			
<b>Pump Test ID:</b>		991529727			
<b>Pump Set At:</b>					
<b>Static Level:</b>		17.0			
<b>Final Level After Pumping:</b>		100.0			
<b>Recommended Pump Depth:</b>		125.0			
<b>Pumping Rate:</b>		15.0			
<b>Flowing Rate:</b>					
<b>Recommended Pump Rate:</b>		5.0			
<b>Levels UOM:</b>		ft			
<b>Rate UOM:</b>		GPM			
<b>Water State After Test Code:</b>		2			
<b>Water State After Test:</b>		CLOUDY			
<b>Pumping Test Method:</b>		1			
<b>Pumping Duration HR:</b>		1			
<b>Pumping Duration MIN:</b>		0			
<b>Flowing:</b>		No			
<b><u>Draw Down &amp; Recovery</u></b>					
<b>Pump Test Detail ID:</b>		934116677			
<b>Test Type:</b>		Recovery			
<b>Test Duration:</b>		15			
<b>Test Level:</b>		17.0			
<b>Test Level UOM:</b>		ft			
<b><u>Draw Down &amp; Recovery</u></b>					
<b>Pump Test Detail ID:</b>		934909350			
<b>Test Type:</b>		Recovery			
<b>Test Duration:</b>		60			
<b>Test Level:</b>		17.0			
<b>Test Level UOM:</b>		ft			
<b><u>Draw Down &amp; Recovery</u></b>					
<b>Pump Test Detail ID:</b>		934391651			
<b>Test Type:</b>		Recovery			
<b>Test Duration:</b>		30			
<b>Test Level:</b>		17.0			
<b>Test Level UOM:</b>		ft			
<b><u>Draw Down &amp; Recovery</u></b>					
<b>Pump Test Detail ID:</b>		934660813			
<b>Test Type:</b>		Recovery			
<b>Test Duration:</b>		45			
<b>Test Level:</b>		17.0			
<b>Test Level UOM:</b>		ft			
<b><u>Water Details</u></b>					
<b>Water ID:</b>		933489767			
<b>Layer:</b>		2			
<b>Kind Code:</b>		5			
<b>Kind:</b>		Not stated			
<b>Water Found Depth:</b>		135.0			
<b>Water Found Depth UOM:</b>		ft			

Map Key	Number of Records	Direction/ Distance (m)	Elev/Diff (m)	Site	DB
---------	-------------------	----------------------------	------------------	------	----

**Water Details**

**Water ID:** 933489766  
**Layer:** 1  
**Kind Code:** 5  
**Kind:** Not stated  
**Water Found Depth:** 96.0  
**Water Found Depth UOM:** ft

**Links**

<b>Bore Hole ID:</b> 10051262	<b>Tag No:</b>
<b>Depth M:</b> 45.72	<b>Contractor:</b> 1558
<b>Year Completed:</b> 1997	<b>Path:</b> 152\1529727.pdf
<b>Well Completed Dt:</b> 1997/11/06	<b>Latitude:</b> 45.2393309137245
<b>Audit No:</b> 183294	<b>Longitude:</b> -75.5988445335896

<a href="#"><u>85</u></a>	1 of 1	NW/188.6	100.9 / 1.00	1538 SPARTAN GROVE lot 7 con 3 GREELY ON	WWIS
---------------------------	--------	----------	--------------	---	------

<b>Well ID:</b> 7226477	<b>Flowing (Y/N):</b>
<b>Construction Date:</b>	<b>Flow Rate:</b>
<b>Use 1st:</b> Domestic	<b>Data Entry Status:</b>
<b>Use 2nd:</b>	<b>Data Src:</b>
<b>Final Well Status:</b> Water Supply	<b>Date Received:</b> 02-Sep-2014 00:00:00
<b>Water Type:</b>	<b>Selected Flag:</b> TRUE
<b>Casing Material:</b>	<b>Abandonment Rec:</b>
<b>Audit No:</b> Z166903	<b>Contractor:</b> 1119
<b>Tag:</b> A144890	<b>Form Version:</b> 7
<b>Constructn Method:</b>	<b>Owner:</b>
<b>Elevation (m):</b>	<b>County:</b> OTTAWA-CARLETON
<b>Elevatn Reliabilty:</b>	<b>Lot:</b> 007
<b>Depth to Bedrock:</b>	<b>Concession:</b> 03
<b>Well Depth:</b>	<b>Concession Name:</b> CON
<b>Overburden/Bedrock:</b>	<b>Easting NAD83:</b>
<b>Pump Rate:</b>	<b>Northing NAD83:</b>
<b>Static Water Level:</b>	<b>Zone:</b>
<b>Clear/Cloudy:</b>	<b>UTM Reliability:</b>
<b>Municipality:</b> OSGOODE TOWNSHIP	
<b>Site Info:</b> S/L 14	
<b>PDF URL (Map):</b>	<a href="https://d2khazk8e83rdv.cloudfront.net/moe_mapping/downloads/2Water/Wells_pdfs/722\7226477.pdf">https://d2khazk8e83rdv.cloudfront.net/moe_mapping/downloads/2Water/Wells_pdfs/722\7226477.pdf</a>

**Additional Detail(s) (Map)**

**Well Completed Date:** 2014/06/02  
**Year Completed:** 2014  
**Depth (m):** 97.536  
**Latitude:** 45.2412632414527  
**Longitude:** -75.594249868231  
**Path:** 722\7226477.pdf

**Bore Hole Information**

<b>Bore Hole ID:</b> 1005108771	<b>Elevation:</b>
<b>DP2BR:</b>	<b>Elevrc:</b>
<b>Spatial Status:</b>	<b>Zone:</b> 18
<b>Code OB:</b>	<b>East83:</b> 453361.00
<b>Code OB Desc:</b>	<b>North83:</b> 5009924.00
<b>Open Hole:</b>	<b>Org CS:</b> UTM83
<b>Cluster Kind:</b>	<b>UTMRC:</b> 4
<b>Date Completed:</b> 02-Jun-2014 00:00:00	<b>UTMRC Desc:</b> margin of error : 30 m - 100 m

Map Key	Number of Records	Direction/ Distance (m)	Elev/Diff (m)	Site	DB
<b>Remarks:</b>				<b>Location Method:</b>	WWF
<b>Loc Method Desc:</b>		on Water Well Record			
<b>Elevrc Desc:</b>					
<b>Location Source Date:</b>					
<b>Improvement Location Source:</b>					
<b>Improvement Location Method:</b>					
<b>Source Revision Comment:</b>					
<b>Supplier Comment:</b>					
<b><u>Overburden and Bedrock</u></b>					
<b><u>Materials Interval</u></b>					
<b>Formation ID:</b>		1005240991			
<b>Layer:</b>		4			
<b>Color:</b>		2			
<b>General Color:</b>		GREY			
<b>Mat1:</b>		18			
<b>Most Common Material:</b>		SANDSTONE			
<b>Mat2:</b>					
<b>Mat2 Desc:</b>					
<b>Mat3:</b>					
<b>Mat3 Desc:</b>					
<b>Formation Top Depth:</b>		288.0			
<b>Formation End Depth:</b>		299.0			
<b>Formation End Depth UOM:</b>		ft			
<b><u>Overburden and Bedrock</u></b>					
<b><u>Materials Interval</u></b>					
<b>Formation ID:</b>		1005240989			
<b>Layer:</b>		2			
<b>Color:</b>		2			
<b>General Color:</b>		GREY			
<b>Mat1:</b>		15			
<b>Most Common Material:</b>		LIMESTONE			
<b>Mat2:</b>					
<b>Mat2 Desc:</b>					
<b>Mat3:</b>					
<b>Mat3 Desc:</b>					
<b>Formation Top Depth:</b>		43.0			
<b>Formation End Depth:</b>		201.0			
<b>Formation End Depth UOM:</b>		ft			
<b><u>Overburden and Bedrock</u></b>					
<b><u>Materials Interval</u></b>					
<b>Formation ID:</b>		1005240992			
<b>Layer:</b>		5			
<b>Color:</b>		2			
<b>General Color:</b>		GREY			
<b>Mat1:</b>		18			
<b>Most Common Material:</b>		SANDSTONE			
<b>Mat2:</b>					
<b>Mat2 Desc:</b>					
<b>Mat3:</b>					
<b>Mat3 Desc:</b>					
<b>Formation Top Depth:</b>		299.0			
<b>Formation End Depth:</b>		320.0			
<b>Formation End Depth UOM:</b>		ft			
<b><u>Overburden and Bedrock</u></b>					
<b><u>Materials Interval</u></b>					

<b>Map Key</b>	<b>Number of Records</b>	<b>Direction/ Distance (m)</b>	<b>Elev/Diff (m)</b>	<b>Site</b>	<b>DB</b>
<b>Formation ID:</b>		1005240990			
<b>Layer:</b>		3			
<b>Color:</b>		2			
<b>General Color:</b>		GREY			
<b>Mat1:</b>		18			
<b>Most Common Material:</b>		SANDSTONE			
<b>Mat2:</b>					
<b>Mat2 Desc:</b>					
<b>Mat3:</b>					
<b>Mat3 Desc:</b>					
<b>Formation Top Depth:</b>		201.0			
<b>Formation End Depth:</b>		288.0			
<b>Formation End Depth UOM:</b>		ft			
<b><u>Overburden and Bedrock Materials Interval</u></b>					
<b>Formation ID:</b>		1005240988			
<b>Layer:</b>		1			
<b>Color:</b>					
<b>General Color:</b>					
<b>Mat1:</b>		28			
<b>Most Common Material:</b>		SAND			
<b>Mat2:</b>		11			
<b>Mat2 Desc:</b>		GRAVEL			
<b>Mat3:</b>		13			
<b>Mat3 Desc:</b>		BOULDERS			
<b>Formation Top Depth:</b>		0.0			
<b>Formation End Depth:</b>		43.0			
<b>Formation End Depth UOM:</b>		ft			
<b><u>Annular Space/Abandonment Sealing Record</u></b>					
<b>Plug ID:</b>		1005241028			
<b>Layer:</b>		1			
<b>Plug From:</b>		131.0			
<b>Plug To:</b>		121.0			
<b>Plug Depth UOM:</b>		ft			
<b><u>Annular Space/Abandonment Sealing Record</u></b>					
<b>Plug ID:</b>		1005241029			
<b>Layer:</b>		2			
<b>Plug From:</b>		121.0			
<b>Plug To:</b>		0.0			
<b>Plug Depth UOM:</b>		ft			
<b><u>Method of Construction &amp; Well Use</u></b>					
<b>Method Construction ID:</b>		1005241027			
<b>Method Construction Code:</b>		5			
<b>Method Construction:</b>		Air Percussion			
<b>Other Method Construction:</b>					
<b><u>Pipe Information</u></b>					
<b>Pipe ID:</b>		1005240986			
<b>Casing No:</b>		0			



<b>Map Key</b>	<b>Number of Records</b>	<b>Direction/ Distance (m)</b>	<b>Elev/Diff (m)</b>	<b>Site</b>	<b>DB</b>
<b>Comment:</b>					
<b>Alt Name:</b>					
<b><u>Construction Record - Casing</u></b>					
<b>Casing ID:</b>		1005240998			
<b>Layer:</b>		2			
<b>Material:</b>		4			
<b>Open Hole or Material:</b>		OPEN HOLE			
<b>Depth From:</b>		131.0			
<b>Depth To:</b>		320.0			
<b>Casing Diameter:</b>		6.0			
<b>Casing Diameter UOM:</b>		inch			
<b>Casing Depth UOM:</b>		ft			
<b><u>Construction Record - Casing</u></b>					
<b>Casing ID:</b>		1005240997			
<b>Layer:</b>		1			
<b>Material:</b>		1			
<b>Open Hole or Material:</b>		STEEL			
<b>Depth From:</b>		2.0			
<b>Depth To:</b>		131.0			
<b>Casing Diameter:</b>		6.25			
<b>Casing Diameter UOM:</b>		inch			
<b>Casing Depth UOM:</b>		ft			
<b><u>Construction Record - Screen</u></b>					
<b>Screen ID:</b>		1005240999			
<b>Layer:</b>					
<b>Slot:</b>					
<b>Screen Top Depth:</b>					
<b>Screen End Depth:</b>					
<b>Screen Material:</b>					
<b>Screen Depth UOM:</b>		ft			
<b>Screen Diameter UOM:</b>		inch			
<b>Screen Diameter:</b>					
<b><u>Results of Well Yield Testing</u></b>					
<b>Pumping Test Method Desc:</b>					
<b>Pump Test ID:</b>		1005240987			
<b>Pump Set At:</b>		200.0			
<b>Static Level:</b>		26.5			
<b>Final Level After Pumping:</b>		68.25			
<b>Recommended Pump Depth:</b>		100.0			
<b>Pumping Rate:</b>		20.0			
<b>Flowing Rate:</b>					
<b>Recommended Pump Rate:</b>		20.0			
<b>Levels UOM:</b>		ft			
<b>Rate UOM:</b>		GPM			
<b>Water State After Test Code:</b>		3			
<b>Water State After Test:</b>		OTHER			
<b>Pumping Test Method:</b>		0			
<b>Pumping Duration HR:</b>		1			
<b>Pumping Duration MIN:</b>		0			
<b>Flowing:</b>		No			
<b><u>Draw Down &amp; Recovery</u></b>					
<b>Pump Test Detail ID:</b>		1005241004			

<b>Map Key</b>	<b>Number of Records</b>	<b>Direction/ Distance (m)</b>	<b>Elev/Diff (m)</b>	<b>Site</b>	<b>DB</b>
<b>Test Type:</b>		Draw Down			
<b>Test Duration:</b>		3			
<b>Test Level:</b>		46.29999923706055			
<b>Test Level UOM:</b>		ft			
<b><u>Draw Down &amp; Recovery</u></b>					
<b>Pump Test Detail ID:</b>		1005241012			
<b>Test Type:</b>		Draw Down			
<b>Test Duration:</b>		15			
<b>Test Level:</b>		64.30000305175781			
<b>Test Level UOM:</b>		ft			
<b><u>Draw Down &amp; Recovery</u></b>					
<b>Pump Test Detail ID:</b>		1005241015			
<b>Test Type:</b>		Recovery			
<b>Test Duration:</b>		20			
<b>Test Level:</b>		26.600000381469727			
<b>Test Level UOM:</b>		ft			
<b><u>Draw Down &amp; Recovery</u></b>					
<b>Pump Test Detail ID:</b>		1005241016			
<b>Test Type:</b>		Draw Down			
<b>Test Duration:</b>		25			
<b>Test Level:</b>		67.0999984741211			
<b>Test Level UOM:</b>		ft			
<b><u>Draw Down &amp; Recovery</u></b>					
<b>Pump Test Detail ID:</b>		1005241017			
<b>Test Type:</b>		Recovery			
<b>Test Duration:</b>		25			
<b>Test Level:</b>		26.600000381469727			
<b>Test Level UOM:</b>		ft			
<b><u>Draw Down &amp; Recovery</u></b>					
<b>Pump Test Detail ID:</b>		1005241010			
<b>Test Type:</b>		Draw Down			
<b>Test Duration:</b>		10			
<b>Test Level:</b>		60.400001525878906			
<b>Test Level UOM:</b>		ft			
<b><u>Draw Down &amp; Recovery</u></b>					
<b>Pump Test Detail ID:</b>		1005241021			
<b>Test Type:</b>		Recovery			
<b>Test Duration:</b>		40			
<b>Test Level:</b>		26.600000381469727			
<b>Test Level UOM:</b>		ft			
<b><u>Draw Down &amp; Recovery</u></b>					
<b>Pump Test Detail ID:</b>		1005241006			
<b>Test Type:</b>		Draw Down			
<b>Test Duration:</b>		4			
<b>Test Level:</b>		49.29999923706055			
<b>Test Level UOM:</b>		ft			

<b>Map Key</b>	<b>Number of Records</b>	<b>Direction/ Distance (m)</b>	<b>Elev/Diff (m)</b>	<b>Site</b>	<b>DB</b>
<b><u>Draw Down &amp; Recovery</u></b>					
<b>Pump Test Detail ID:</b>			1005241014		
<b>Test Type:</b>			Draw Down		
<b>Test Duration:</b>			20		
<b>Test Level:</b>			66.0		
<b>Test Level UOM:</b>			ft		
<b><u>Draw Down &amp; Recovery</u></b>					
<b>Pump Test Detail ID:</b>			1005241018		
<b>Test Type:</b>			Draw Down		
<b>Test Duration:</b>			30		
<b>Test Level:</b>			67.69999694824219		
<b>Test Level UOM:</b>			ft		
<b><u>Draw Down &amp; Recovery</u></b>					
<b>Pump Test Detail ID:</b>			1005241007		
<b>Test Type:</b>			Recovery		
<b>Test Duration:</b>			4		
<b>Test Level:</b>			31.0		
<b>Test Level UOM:</b>			ft		
<b><u>Draw Down &amp; Recovery</u></b>					
<b>Pump Test Detail ID:</b>			1005241011		
<b>Test Type:</b>			Recovery		
<b>Test Duration:</b>			10		
<b>Test Level:</b>			26.799999237060547		
<b>Test Level UOM:</b>			ft		
<b><u>Draw Down &amp; Recovery</u></b>					
<b>Pump Test Detail ID:</b>			1005241019		
<b>Test Type:</b>			Recovery		
<b>Test Duration:</b>			30		
<b>Test Level:</b>			26.600000381469727		
<b>Test Level UOM:</b>			ft		
<b><u>Draw Down &amp; Recovery</u></b>					
<b>Pump Test Detail ID:</b>			1005241023		
<b>Test Type:</b>			Recovery		
<b>Test Duration:</b>			50		
<b>Test Level:</b>			26.600000381469727		
<b>Test Level UOM:</b>			ft		
<b><u>Draw Down &amp; Recovery</u></b>					
<b>Pump Test Detail ID:</b>			1005241001		
<b>Test Type:</b>			Recovery		
<b>Test Duration:</b>			1		
<b>Test Level:</b>			50.79999923706055		
<b>Test Level UOM:</b>			ft		
<b><u>Draw Down &amp; Recovery</u></b>					

<b>Map Key</b>	<b>Number of Records</b>	<b>Direction/ Distance (m)</b>	<b>Elev/Diff (m)</b>	<b>Site</b>	<b>DB</b>
<b>Pump Test Detail ID:</b>		1005241024			
<b>Test Type:</b>		Draw Down			
<b>Test Duration:</b>		60			
<b>Test Level:</b>		68.30000305175781			
<b>Test Level UOM:</b>		ft			
<b><u>Draw Down &amp; Recovery</u></b>					
<b>Pump Test Detail ID:</b>		1005241002			
<b>Test Type:</b>		Draw Down			
<b>Test Duration:</b>		2			
<b>Test Level:</b>		43.0			
<b>Test Level UOM:</b>		ft			
<b><u>Draw Down &amp; Recovery</u></b>					
<b>Pump Test Detail ID:</b>		1005241005			
<b>Test Type:</b>		Recovery			
<b>Test Duration:</b>		3			
<b>Test Level:</b>		36.0			
<b>Test Level UOM:</b>		ft			
<b><u>Draw Down &amp; Recovery</u></b>					
<b>Pump Test Detail ID:</b>		1005241013			
<b>Test Type:</b>		Recovery			
<b>Test Duration:</b>		15			
<b>Test Level:</b>		26.600000381469727			
<b>Test Level UOM:</b>		ft			
<b><u>Draw Down &amp; Recovery</u></b>					
<b>Pump Test Detail ID:</b>		1005241020			
<b>Test Type:</b>		Draw Down			
<b>Test Duration:</b>		40			
<b>Test Level:</b>		68.30000305175781			
<b>Test Level UOM:</b>		ft			
<b><u>Draw Down &amp; Recovery</u></b>					
<b>Pump Test Detail ID:</b>		1005241022			
<b>Test Type:</b>		Draw Down			
<b>Test Duration:</b>		50			
<b>Test Level:</b>		68.30000305175781			
<b>Test Level UOM:</b>		ft			
<b><u>Draw Down &amp; Recovery</u></b>					
<b>Pump Test Detail ID:</b>		1005241000			
<b>Test Type:</b>		Draw Down			
<b>Test Duration:</b>		1			
<b>Test Level:</b>		34.0			
<b>Test Level UOM:</b>		ft			
<b><u>Draw Down &amp; Recovery</u></b>					
<b>Pump Test Detail ID:</b>		1005241003			
<b>Test Type:</b>		Recovery			
<b>Test Duration:</b>		2			
<b>Test Level:</b>		42.5			

<i>Map Key</i>	<i>Number of Records</i>	<i>Direction/ Distance (m)</i>	<i>Elev/Diff (m)</i>	<i>Site</i>	<i>DB</i>
<b>Test Level UOM:</b>		ft			
<b><u>Draw Down &amp; Recovery</u></b>					
<b>Pump Test Detail ID:</b>		1005241008			
<b>Test Type:</b>		Draw Down			
<b>Test Duration:</b>		5			
<b>Test Level:</b>		52.099998474121094			
<b>Test Level UOM:</b>		ft			
<b><u>Draw Down &amp; Recovery</u></b>					
<b>Pump Test Detail ID:</b>		1005241009			
<b>Test Type:</b>		Recovery			
<b>Test Duration:</b>		5			
<b>Test Level:</b>		27.799999237060547			
<b>Test Level UOM:</b>		ft			
<b><u>Draw Down &amp; Recovery</u></b>					
<b>Pump Test Detail ID:</b>		1005241025			
<b>Test Type:</b>		Recovery			
<b>Test Duration:</b>		60			
<b>Test Level:</b>		26.600000381469727			
<b>Test Level UOM:</b>		ft			
<b><u>Water Details</u></b>					
<b>Water ID:</b>		1005240995			
<b>Layer:</b>		1			
<b>Kind Code:</b>		8			
<b>Kind:</b>		Untested			
<b>Water Found Depth:</b>		288.0			
<b>Water Found Depth UOM:</b>		ft			
<b><u>Water Details</u></b>					
<b>Water ID:</b>		1005240996			
<b>Layer:</b>		2			
<b>Kind Code:</b>		8			
<b>Kind:</b>		Untested			
<b>Water Found Depth:</b>		299.0			
<b>Water Found Depth UOM:</b>		ft			
<b><u>Hole Diameter</u></b>					
<b>Hole ID:</b>		1005240994			
<b>Diameter:</b>		6.0			
<b>Depth From:</b>		131.0			
<b>Depth To:</b>		320.0			
<b>Hole Depth UOM:</b>		ft			
<b>Hole Diameter UOM:</b>		inch			
<b><u>Hole Diameter</u></b>					
<b>Hole ID:</b>		1005240993			
<b>Diameter:</b>		9.75			
<b>Depth From:</b>		0.0			
<b>Depth To:</b>		131.0			
<b>Hole Depth UOM:</b>		ft			

Map Key	Number of Records	Direction/ Distance (m)	Elev/Diff (m)	Site	DB
<b>Hole Diameter UOM:</b>		inch			
<b>Links</b>					
<b>Bore Hole ID:</b>	1005108771			<b>Tag No:</b>	A144890
<b>Depth M:</b>	97.536			<b>Contractor:</b>	1119
<b>Year Completed:</b>	2014			<b>Path:</b>	722\7226477.pdf
<b>Well Completed Dt:</b>	2014/06/02			<b>Latitude:</b>	45.2412632414527
<b>Audit No:</b>	Z166903			<b>Longitude:</b>	-75.594249868231

<a href="#">86</a>	1 of 1	<b>NE/189.3</b>	<b>101.8 / 1.97</b>	<b>lot 7 con 4 ON</b>	<b>WWIS</b>
<b>Well ID:</b>	1533607			<b>Flowing (Y/N):</b>	
<b>Construction Date:</b>				<b>Flow Rate:</b>	
<b>Use 1st:</b>	Domestic			<b>Data Entry Status:</b>	
<b>Use 2nd:</b>				<b>Data Src:</b>	1
<b>Final Well Status:</b>	Water Supply			<b>Date Received:</b>	07-Mar-2003 00:00:00
<b>Water Type:</b>				<b>Selected Flag:</b>	TRUE
<b>Casing Material:</b>				<b>Abandonment Rec:</b>	
<b>Audit No:</b>	252769			<b>Contractor:</b>	1414
<b>Tag:</b>				<b>Form Version:</b>	1
<b>Constructn Method:</b>				<b>Owner:</b>	
<b>Elevation (m):</b>				<b>County:</b>	OTTAWA-CARLETON
<b>Elevatn Reliability:</b>				<b>Lot:</b>	007
<b>Depth to Bedrock:</b>				<b>Concession:</b>	04
<b>Well Depth:</b>				<b>Concession Name:</b>	CON
<b>Overburden/Bedrock:</b>				<b>Easting NAD83:</b>	
<b>Pump Rate:</b>				<b>Northing NAD83:</b>	
<b>Static Water Level:</b>				<b>Zone:</b>	
<b>Clear/Cloudy:</b>				<b>UTM Reliability:</b>	
<b>Municipality:</b>	OSGOODE TOWNSHIP				
<b>Site Info:</b>					
<b>PDF URL (Map):</b>	<a href="https://d2khazk8e83rdv.cloudfront.net/moe_mapping/downloads/2Water/Wells_pdfs/153\1533607.pdf">https://d2khazk8e83rdv.cloudfront.net/moe_mapping/downloads/2Water/Wells_pdfs/153\1533607.pdf</a>				

**Additional Detail(s) (Map)**

<b>Well Completed Date:</b>	2003/02/27
<b>Year Completed:</b>	2003
<b>Depth (m):</b>	25.2984
<b>Latitude:</b>	45.2445398335255
<b>Longitude:</b>	-75.5855301274194
<b>Path:</b>	153\1533607.pdf

**Bore Hole Information**

<b>Bore Hole ID:</b>	10537441	<b>Elevation:</b>	
<b>DP2BR:</b>		<b>Elevrc:</b>	
<b>Spatial Status:</b>		<b>Zone:</b>	18
<b>Code OB:</b>		<b>East83:</b>	454048.00
<b>Code OB Desc:</b>		<b>North83:</b>	5010283.00
<b>Open Hole:</b>		<b>Org CS:</b>	NA
<b>Cluster Kind:</b>		<b>UTMRC:</b>	6
<b>Date Completed:</b>	27-Feb-2003 00:00:00	<b>UTMRC Desc:</b>	margin of error : 300 m - 1 km
<b>Remarks:</b>		<b>Location Method:</b>	gis
<b>Loc Method Desc:</b>	from gis		
<b>Elevrc Desc:</b>			
<b>Location Source Date:</b>			
<b>Improvement Location Source:</b>			
<b>Improvement Location Method:</b>			
<b>Source Revision Comment:</b>			

<b>Map Key</b>	<b>Number of Records</b>	<b>Direction/ Distance (m)</b>	<b>Elev/Diff (m)</b>	<b>Site</b>	<b>DB</b>
<b>Supplier Comment:</b>					
<b><u>Overburden and Bedrock Materials Interval</u></b>					
<b>Formation ID:</b>		932905347			
<b>Layer:</b>		3			
<b>Color:</b>		2			
<b>General Color:</b>		GREY			
<b>Mat1:</b>		15			
<b>Most Common Material:</b>		LIMESTONE			
<b>Mat2:</b>		74			
<b>Mat2 Desc:</b>		LAYERED			
<b>Mat3:</b>					
<b>Mat3 Desc:</b>					
<b>Formation Top Depth:</b>		42.0			
<b>Formation End Depth:</b>		83.0			
<b>Formation End Depth UOM:</b>		ft			
<b><u>Overburden and Bedrock Materials Interval</u></b>					
<b>Formation ID:</b>		932905346			
<b>Layer:</b>		2			
<b>Color:</b>		2			
<b>General Color:</b>		GREY			
<b>Mat1:</b>		34			
<b>Most Common Material:</b>		TILL			
<b>Mat2:</b>		73			
<b>Mat2 Desc:</b>		HARD			
<b>Mat3:</b>					
<b>Mat3 Desc:</b>					
<b>Formation Top Depth:</b>		8.0			
<b>Formation End Depth:</b>		42.0			
<b>Formation End Depth UOM:</b>		ft			
<b><u>Overburden and Bedrock Materials Interval</u></b>					
<b>Formation ID:</b>		932905345			
<b>Layer:</b>		1			
<b>Color:</b>		6			
<b>General Color:</b>		BROWN			
<b>Mat1:</b>		34			
<b>Most Common Material:</b>		TILL			
<b>Mat2:</b>		73			
<b>Mat2 Desc:</b>		HARD			
<b>Mat3:</b>					
<b>Mat3 Desc:</b>					
<b>Formation Top Depth:</b>		0.0			
<b>Formation End Depth:</b>		8.0			
<b>Formation End Depth UOM:</b>		ft			
<b><u>Annular Space/Abandonment Sealing Record</u></b>					
<b>Plug ID:</b>		933236173			
<b>Layer:</b>		1			
<b>Plug From:</b>		0.0			
<b>Plug To:</b>		40.0			
<b>Plug Depth UOM:</b>		ft			

<i>Map Key</i>	<i>Number of Records</i>	<i>Direction/ Distance (m)</i>	<i>Elev/Diff (m)</i>	<i>Site</i>	<i>DB</i>
<b><u>Method of Construction &amp; Well Use</u></b>					
<b>Method Construction ID:</b>		961533607			
<b>Method Construction Code:</b>		4			
<b>Method Construction:</b>		Rotary (Air)			
<b>Other Method Construction:</b>					
<b><u>Pipe Information</u></b>					
<b>Pipe ID:</b>		11086011			
<b>Casing No:</b>		1			
<b>Comment:</b>					
<b>Alt Name:</b>					
<b><u>Construction Record - Casing</u></b>					
<b>Casing ID:</b>		930097310			
<b>Layer:</b>		3			
<b>Material:</b>		4			
<b>Open Hole or Material:</b>		OPEN HOLE			
<b>Depth From:</b>					
<b>Depth To:</b>		83.0			
<b>Casing Diameter:</b>		6.0			
<b>Casing Diameter UOM:</b>		inch			
<b>Casing Depth UOM:</b>		ft			
<b><u>Construction Record - Casing</u></b>					
<b>Casing ID:</b>		930097309			
<b>Layer:</b>		2			
<b>Material:</b>					
<b>Open Hole or Material:</b>					
<b>Depth From:</b>					
<b>Depth To:</b>		42.0			
<b>Casing Diameter:</b>		6.0			
<b>Casing Diameter UOM:</b>		inch			
<b>Casing Depth UOM:</b>		ft			
<b><u>Construction Record - Casing</u></b>					
<b>Casing ID:</b>		930097308			
<b>Layer:</b>		1			
<b>Material:</b>		4			
<b>Open Hole or Material:</b>		OPEN HOLE			
<b>Depth From:</b>					
<b>Depth To:</b>		42.0			
<b>Casing Diameter:</b>		8.0			
<b>Casing Diameter UOM:</b>		inch			
<b>Casing Depth UOM:</b>		ft			
<b><u>Results of Well Yield Testing</u></b>					
<b>Pumping Test Method Desc:</b>		PUMP			
<b>Pump Test ID:</b>		991533607			
<b>Pump Set At:</b>					
<b>Static Level:</b>		24.0			
<b>Final Level After Pumping:</b>		80.0			
<b>Recommended Pump Depth:</b>		72.0			
<b>Pumping Rate:</b>		8.0			
<b>Flowing Rate:</b>					
<b>Recommended Pump Rate:</b>		6.0			



Map Key	Number of Records	Direction/ Distance (m)	Elev/Diff (m)	Site	DB
---------	-------------------	----------------------------	------------------	------	----

**Levels UOM:** ft  
**Rate UOM:** GPM  
**Water State After Test Code:** 2  
**Water State After Test:** CLOUDY  
**Pumping Test Method:** 1  
**Pumping Duration HR:** 1  
**Pumping Duration MIN:** 0  
**Flowing:** No

**Draw Down & Recovery**

**Pump Test Detail ID:** 934395606  
**Test Type:** Recovery  
**Test Duration:** 30  
**Test Level:** 24.0  
**Test Level UOM:** ft

**Draw Down & Recovery**

**Pump Test Detail ID:** 934120752  
**Test Type:** Recovery  
**Test Duration:** 15  
**Test Level:** 24.0  
**Test Level UOM:** ft

**Draw Down & Recovery**

**Pump Test Detail ID:** 934664886  
**Test Type:** Recovery  
**Test Duration:** 45  
**Test Level:** 24.0  
**Test Level UOM:** ft

**Draw Down & Recovery**

**Pump Test Detail ID:** 934913430  
**Test Type:** Recovery  
**Test Duration:** 60  
**Test Level:** 24.0  
**Test Level UOM:** ft

**Water Details**

**Water ID:** 934030932  
**Layer:** 1  
**Kind Code:** 1  
**Kind:** FRESH  
**Water Found Depth:** 78.0  
**Water Found Depth UOM:** ft

**Links**

<b>Bore Hole ID:</b>	10537441	<b>Tag No:</b>	
<b>Depth M:</b>	25.2984	<b>Contractor:</b>	1414
<b>Year Completed:</b>	2003	<b>Path:</b>	153\1533607.pdf
<b>Well Completed Dt:</b>	2003/02/27	<b>Latitude:</b>	45.2445398335255
<b>Audit No:</b>	252769	<b>Longitude:</b>	-75.5855301274194

Map Key	Number of Records	Direction/ Distance (m)	Elev/Diff (m)	Site	DB
<b>Well ID:</b>	1533781			<b>Flowing (Y/N):</b>	
<b>Construction Date:</b>				<b>Flow Rate:</b>	
<b>Use 1st:</b>	Domestic			<b>Data Entry Status:</b>	
<b>Use 2nd:</b>				<b>Data Src:</b>	1
<b>Final Well Status:</b>	Water Supply			<b>Date Received:</b>	16-Jun-2003 00:00:00
<b>Water Type:</b>				<b>Selected Flag:</b>	TRUE
<b>Casing Material:</b>				<b>Abandonment Rec:</b>	
<b>Audit No:</b>	248310			<b>Contractor:</b>	1119
<b>Tag:</b>				<b>Form Version:</b>	1
<b>Constructn Method:</b>				<b>Owner:</b>	
<b>Elevation (m):</b>				<b>County:</b>	OTTAWA-CARLETON
<b>Elevatn Reliability:</b>				<b>Lot:</b>	007
<b>Depth to Bedrock:</b>				<b>Concession:</b>	03
<b>Well Depth:</b>				<b>Concession Name:</b>	CON
<b>Overburden/Bedrock:</b>				<b>Easting NAD83:</b>	
<b>Pump Rate:</b>				<b>Northing NAD83:</b>	
<b>Static Water Level:</b>				<b>Zone:</b>	
<b>Clear/Cloudy:</b>				<b>UTM Reliability:</b>	
<b>Municipality:</b>		OSGOODE TOWNSHIP			
<b>Site Info:</b>					

**PDF URL (Map):** [https://d2khazk8e83rdv.cloudfront.net/moe\\_mapping/downloads/2Water/Wells\\_pdfs/153\1533781.pdf](https://d2khazk8e83rdv.cloudfront.net/moe_mapping/downloads/2Water/Wells_pdfs/153\1533781.pdf)

**Additional Detail(s) (Map)**

**Well Completed Date:** 2003/06/03  
**Year Completed:** 2003  
**Depth (m):** 79.5528  
**Latitude:** 45.2372627303176  
**Longitude:** -75.600145282069  
**Path:** 153\1533781.pdf

**Bore Hole Information**

<b>Bore Hole ID:</b>	10537615	<b>Elevation:</b>	
<b>DP2BR:</b>		<b>Elevrc:</b>	
<b>Spatial Status:</b>		<b>Zone:</b>	18
<b>Code OB:</b>		<b>East83:</b>	452895.00
<b>Code OB Desc:</b>		<b>North83:</b>	5009483.00
<b>Open Hole:</b>		<b>Org CS:</b>	NA
<b>Cluster Kind:</b>		<b>UTMRC:</b>	6
<b>Date Completed:</b>	03-Jun-2003 00:00:00	<b>UTMRC Desc:</b>	margin of error : 300 m - 1 km
<b>Remarks:</b>		<b>Location Method:</b>	gis
<b>Loc Method Desc:</b>	from gis		
<b>Elevrc Desc:</b>			
<b>Location Source Date:</b>			
<b>Improvement Location Source:</b>			
<b>Improvement Location Method:</b>			
<b>Source Revision Comment:</b>			
<b>Supplier Comment:</b>			

**Overburden and Bedrock  
Materials Interval**

**Formation ID:** 932905726  
**Layer:** 3  
**Color:** 2  
**General Color:** GREY  
**Mat1:** 18  
**Most Common Material:** SANDSTONE  
**Mat2:**  
**Mat2 Desc:**

<b>Map Key</b>	<b>Number of Records</b>	<b>Direction/ Distance (m)</b>	<b>Elev/Diff (m)</b>	<b>Site</b>	<b>DB</b>
<b>Mat3:</b>					
<b>Mat3 Desc:</b>					
<b>Formation Top Depth:</b>		103.0			
<b>Formation End Depth:</b>		261.0			
<b>Formation End Depth UOM:</b>		ft			
<b><u>Overburden and Bedrock</u></b>					
<b><u>Materials Interval</u></b>					
<b>Formation ID:</b>		932905724			
<b>Layer:</b>		1			
<b>Color:</b>					
<b>General Color:</b>					
<b>Mat1:</b>		28			
<b>Most Common Material:</b>		SAND			
<b>Mat2:</b>		11			
<b>Mat2 Desc:</b>		GRAVEL			
<b>Mat3:</b>					
<b>Mat3 Desc:</b>					
<b>Formation Top Depth:</b>		0.0			
<b>Formation End Depth:</b>		33.0			
<b>Formation End Depth UOM:</b>		ft			
<b><u>Overburden and Bedrock</u></b>					
<b><u>Materials Interval</u></b>					
<b>Formation ID:</b>		932905725			
<b>Layer:</b>		2			
<b>Color:</b>		2			
<b>General Color:</b>		GREY			
<b>Mat1:</b>		15			
<b>Most Common Material:</b>		LIMESTONE			
<b>Mat2:</b>					
<b>Mat2 Desc:</b>					
<b>Mat3:</b>					
<b>Mat3 Desc:</b>					
<b>Formation Top Depth:</b>		33.0			
<b>Formation End Depth:</b>		103.0			
<b>Formation End Depth UOM:</b>		ft			
<b><u>Annular Space/Abandonment</u></b>					
<b><u>Sealing Record</u></b>					
<b>Plug ID:</b>		933236314			
<b>Layer:</b>		1			
<b>Plug From:</b>		2.0			
<b>Plug To:</b>		46.0			
<b>Plug Depth UOM:</b>		ft			
<b><u>Method of Construction &amp; Well</u></b>					
<b><u>Use</u></b>					
<b>Method Construction ID:</b>		961533781			
<b>Method Construction Code:</b>		5			
<b>Method Construction:</b>		Air Percussion			
<b>Other Method Construction:</b>					
<b><u>Pipe Information</u></b>					
<b>Pipe ID:</b>		11086185			
<b>Casing No:</b>		1			
<b>Comment:</b>					

<i>Map Key</i>	<i>Number of Records</i>	<i>Direction/ Distance (m)</i>	<i>Elev/Diff (m)</i>	<i>Site</i>	<i>DB</i>
<i>Alt Name:</i>					
<b><u>Construction Record - Casing</u></b>					
<i>Casing ID:</i>		930097610			
<i>Layer:</i>		1			
<i>Material:</i>		4			
<i>Open Hole or Material:</i>		OPEN HOLE			
<i>Depth From:</i>					
<i>Depth To:</i>		44.0			
<i>Casing Diameter:</i>		8.0			
<i>Casing Diameter UOM:</i>		inch			
<i>Casing Depth UOM:</i>		ft			
<b><u>Construction Record - Casing</u></b>					
<i>Casing ID:</i>		930097612			
<i>Layer:</i>		3			
<i>Material:</i>		4			
<i>Open Hole or Material:</i>		OPEN HOLE			
<i>Depth From:</i>					
<i>Depth To:</i>		261.0			
<i>Casing Diameter:</i>		6.0			
<i>Casing Diameter UOM:</i>		inch			
<i>Casing Depth UOM:</i>		ft			
<b><u>Construction Record - Casing</u></b>					
<i>Casing ID:</i>		930097611			
<i>Layer:</i>		2			
<i>Material:</i>		1			
<i>Open Hole or Material:</i>		STEEL			
<i>Depth From:</i>					
<i>Depth To:</i>		46.0			
<i>Casing Diameter:</i>		6.0			
<i>Casing Diameter UOM:</i>		inch			
<i>Casing Depth UOM:</i>		ft			
<b><u>Results of Well Yield Testing</u></b>					
<i>Pumping Test Method Desc:</i>		PUMP			
<i>Pump Test ID:</i>		991533781			
<i>Pump Set At:</i>					
<i>Static Level:</i>		15.0			
<i>Final Level After Pumping:</i>		190.0			
<i>Recommended Pump Depth:</i>		190.0			
<i>Pumping Rate:</i>		20.0			
<i>Flowing Rate:</i>					
<i>Recommended Pump Rate:</i>		20.0			
<i>Levels UOM:</i>		ft			
<i>Rate UOM:</i>		GPM			
<i>Water State After Test Code:</i>		2			
<i>Water State After Test:</i>		CLOUDY			
<i>Pumping Test Method:</i>		1			
<i>Pumping Duration HR:</i>		1			
<i>Pumping Duration MIN:</i>		0			
<i>Flowing:</i>		No			
<b><u>Draw Down &amp; Recovery</u></b>					
<i>Pump Test Detail ID:</i>		934396135			
<i>Test Type:</i>		Recovery			

Map Key	Number of Records	Direction/ Distance (m)	Elev/Diff (m)	Site	DB
<b>Test Duration:</b>		30			
<b>Test Level:</b>		15.0			
<b>Test Level UOM:</b>		ft			
<b><u>Draw Down &amp; Recovery</u></b>					
<b>Pump Test Detail ID:</b>		934665415			
<b>Test Type:</b>		Recovery			
<b>Test Duration:</b>		45			
<b>Test Level:</b>		15.0			
<b>Test Level UOM:</b>		ft			
<b><u>Draw Down &amp; Recovery</u></b>					
<b>Pump Test Detail ID:</b>		934121282			
<b>Test Type:</b>		Recovery			
<b>Test Duration:</b>		15			
<b>Test Level:</b>		15.0			
<b>Test Level UOM:</b>		ft			
<b><u>Draw Down &amp; Recovery</u></b>					
<b>Pump Test Detail ID:</b>		934913542			
<b>Test Type:</b>		Recovery			
<b>Test Duration:</b>		60			
<b>Test Level:</b>		15.0			
<b>Test Level UOM:</b>		ft			
<b><u>Water Details</u></b>					
<b>Water ID:</b>		934031133			
<b>Layer:</b>		1			
<b>Kind Code:</b>		5			
<b>Kind:</b>		Not stated			
<b>Water Found Depth:</b>		251.0			
<b>Water Found Depth UOM:</b>		ft			
<b><u>Links</u></b>					
<b>Bore Hole ID:</b>		10537615		<b>Tag No:</b>	
<b>Depth M:</b>		79.5528		<b>Contractor:</b>	1119
<b>Year Completed:</b>		2003		<b>Path:</b>	153\1533781.pdf
<b>Well Completed Dt:</b>		2003/06/03		<b>Latitude:</b>	45.2372627303176
<b>Audit No:</b>		248310		<b>Longitude:</b>	-75.600145282069

<a href="#">88</a>	1 of 4	W/189.7	98.9 / -1.00	lot 7 con 3 ON	WWIS
<b>Well ID:</b>		1533907		<b>Flowing (Y/N):</b>	
<b>Construction Date:</b>				<b>Flow Rate:</b>	
<b>Use 1st:</b>		Domestic		<b>Data Entry Status:</b>	
<b>Use 2nd:</b>				<b>Data Src:</b>	1
<b>Final Well Status:</b>		Water Supply		<b>Date Received:</b>	16-Jul-2003 00:00:00
<b>Water Type:</b>				<b>Selected Flag:</b>	TRUE
<b>Casing Material:</b>				<b>Abandonment Rec:</b>	
<b>Audit No:</b>		248330		<b>Contractor:</b>	1119
<b>Tag:</b>				<b>Form Version:</b>	1
<b>Constructn Method:</b>				<b>Owner:</b>	
<b>Elevation (m):</b>				<b>County:</b>	OTTAWA-CARLETON
<b>Elevatn Reliabilty:</b>				<b>Lot:</b>	007
<b>Depth to Bedrock:</b>				<b>Concession:</b>	03

Map Key	Number of Records	Direction/ Distance (m)	Elev/Diff (m)	Site	DB
Well Depth: Overburden/Bedrock: Pump Rate: Static Water Level: Clear/Cloudy: Municipality: Site Info:		OSGOODE TOWNSHIP		Concession Name: CON Easting NAD83: Northing NAD83: Zone: UTM Reliability:	
PDF URL (Map):		https://d2khazk8e83rdv.cloudfront.net/moe_mapping/downloads/2Water/Wells_pdfs/153\1533907.pdf			
<b><u>Additional Detail(s) (Map)</u></b>					
Well Completed Date: Year Completed: Depth (m): Latitude: Longitude: Path:		2003/05/29 2003 25.2984 45.2393306799072 -75.5988891248113 153\1533907.pdf			
<b><u>Bore Hole Information</u></b>					
Bore Hole ID: DP2BR: Spatial Status: Code OB: Code OB Desc: Open Hole: Cluster Kind: Date Completed: Remarks: Loc Method Desc: Elevrc Desc: Location Source Date: Improvement Location Source: Improvement Location Method: Source Revision Comment: Supplier Comment:	10543022			Elevation: Elevrc: Zone: East83: North83: Org CS: UTMRC: UTMRC Desc: Location Method:	18 452995.30 5009712.00 9 unknown UTM lot
<b><u>Overburden and Bedrock</u></b>					
<b><u>Materials Interval</u></b>					
Formation ID: Layer: Color: General Color: Mat1: Most Common Material: Mat2: Mat2 Desc: Mat3: Mat3 Desc: Formation Top Depth: Formation End Depth: Formation End Depth UOM:		932924569 2 2 GREY 15 LIMESTONE			
<b><u>Overburden and Bedrock</u></b>					
<b><u>Materials Interval</u></b>					
Formation ID: Layer: Color: General Color:		932924568 1			

<b>Map Key</b>	<b>Number of Records</b>	<b>Direction/ Distance (m)</b>	<b>Elev/Diff (m)</b>	<b>Site</b>	<b>DB</b>
<b>Mat1:</b>		28			
<b>Most Common Material:</b>		SAND			
<b>Mat2:</b>		13			
<b>Mat2 Desc:</b>		BOULDERS			
<b>Mat3:</b>					
<b>Mat3 Desc:</b>					
<b>Formation Top Depth:</b>		0.0			
<b>Formation End Depth:</b>		40.0			
<b>Formation End Depth UOM:</b>		ft			
<b><u>Annular Space/Abandonment Sealing Record</u></b>					
<b>Plug ID:</b>		933240804			
<b>Layer:</b>		1			
<b>Plug From:</b>		0.0			
<b>Plug To:</b>		48.0			
<b>Plug Depth UOM:</b>		ft			
<b><u>Method of Construction &amp; Well Use</u></b>					
<b>Method Construction ID:</b>		961533907			
<b>Method Construction Code:</b>		5			
<b>Method Construction:</b>		Air Percussion			
<b>Other Method Construction:</b>					
<b><u>Pipe Information</u></b>					
<b>Pipe ID:</b>		11091592			
<b>Casing No:</b>		1			
<b>Comment:</b>					
<b>Alt Name:</b>					
<b><u>Construction Record - Casing</u></b>					
<b>Casing ID:</b>		930097843			
<b>Layer:</b>		2			
<b>Material:</b>		1			
<b>Open Hole or Material:</b>		STEEL			
<b>Depth From:</b>					
<b>Depth To:</b>					
<b>Casing Diameter:</b>		6.0			
<b>Casing Diameter UOM:</b>		inch			
<b>Casing Depth UOM:</b>		ft			
<b><u>Construction Record - Casing</u></b>					
<b>Casing ID:</b>		930097844			
<b>Layer:</b>		3			
<b>Material:</b>		4			
<b>Open Hole or Material:</b>		OPEN HOLE			
<b>Depth From:</b>					
<b>Depth To:</b>					
<b>Casing Diameter:</b>		6.0			
<b>Casing Diameter UOM:</b>		inch			
<b>Casing Depth UOM:</b>		ft			
<b><u>Construction Record - Casing</u></b>					
<b>Casing ID:</b>		930097842			

<b>Map Key</b>	<b>Number of Records</b>	<b>Direction/ Distance (m)</b>	<b>Elev/Diff (m)</b>	<b>Site</b>	<b>DB</b>
<b>Layer:</b>		1			
<b>Material:</b>		4			
<b>Open Hole or Material:</b>		OPEN HOLE			
<b>Depth From:</b>					
<b>Depth To:</b>					
<b>Casing Diameter:</b>		8.0			
<b>Casing Diameter UOM:</b>		inch			
<b>Casing Depth UOM:</b>		ft			
<b><u>Results of Well Yield Testing</u></b>					
<b>Pumping Test Method Desc:</b>		PUMP			
<b>Pump Test ID:</b>		991533907			
<b>Pump Set At:</b>					
<b>Static Level:</b>		15.0			
<b>Final Level After Pumping:</b>		70.0			
<b>Recommended Pump Depth:</b>		70.0			
<b>Pumping Rate:</b>		18.0			
<b>Flowing Rate:</b>					
<b>Recommended Pump Rate:</b>		18.0			
<b>Levels UOM:</b>		ft			
<b>Rate UOM:</b>		GPM			
<b>Water State After Test Code:</b>		2			
<b>Water State After Test:</b>		CLOUDY			
<b>Pumping Test Method:</b>		1			
<b>Pumping Duration HR:</b>		1			
<b>Pumping Duration MIN:</b>		0			
<b>Flowing:</b>		No			
<b><u>Draw Down &amp; Recovery</u></b>					
<b>Pump Test Detail ID:</b>		934113040			
<b>Test Type:</b>		Recovery			
<b>Test Duration:</b>		15			
<b>Test Level:</b>		15.0			
<b>Test Level UOM:</b>		ft			
<b><u>Draw Down &amp; Recovery</u></b>					
<b>Pump Test Detail ID:</b>		934396654			
<b>Test Type:</b>		Recovery			
<b>Test Duration:</b>		30			
<b>Test Level:</b>		15.0			
<b>Test Level UOM:</b>		ft			
<b><u>Draw Down &amp; Recovery</u></b>					
<b>Pump Test Detail ID:</b>		934656614			
<b>Test Type:</b>		Recovery			
<b>Test Duration:</b>		45			
<b>Test Level:</b>		15.0			
<b>Test Level UOM:</b>		ft			
<b><u>Draw Down &amp; Recovery</u></b>					
<b>Pump Test Detail ID:</b>		934914061			
<b>Test Type:</b>		Recovery			
<b>Test Duration:</b>		60			
<b>Test Level:</b>		15.0			
<b>Test Level UOM:</b>		ft			



Map Key	Number of Records	Direction/ Distance (m)	Elev/Diff (m)	Site	DB
---------	-------------------	----------------------------	------------------	------	----

Water Details

Water ID: 934036736  
 Layer: 2  
 Kind Code: 5  
 Kind: Not stated  
 Water Found Depth: 70.0  
 Water Found Depth UOM: ft

Water Details

Water ID: 934036735  
 Layer: 1  
 Kind Code: 5  
 Kind: Not stated  
 Water Found Depth: 63.0  
 Water Found Depth UOM: ft

Water Details

Water ID: 934036737  
 Layer: 3  
 Kind Code: 5  
 Kind: Not stated  
 Water Found Depth: 71.0  
 Water Found Depth UOM: ft

Links

<b>Bore Hole ID:</b>	10543022	<b>Tag No:</b>	
<b>Depth M:</b>	25.2984	<b>Contractor:</b>	1119
<b>Year Completed:</b>	2003	<b>Path:</b>	153\1533907.pdf
<b>Well Completed Dt:</b>	2003/05/29	<b>Latitude:</b>	45.2393306799072
<b>Audit No:</b>	248330	<b>Longitude:</b>	-75.5988891248113

<a href="#"><u>88</u></a>	2 of 4	W/189.7	98.9 / -1.00	lot 7 con 3 ON	WWIS
---------------------------	--------	---------	--------------	-------------------	------

<b>Well ID:</b>	1533913	<b>Flowing (Y/N):</b>	
<b>Construction Date:</b>		<b>Flow Rate:</b>	
<b>Use 1st:</b>	Domestic	<b>Data Entry Status:</b>	
<b>Use 2nd:</b>		<b>Data Src:</b>	1
<b>Final Well Status:</b>	Water Supply	<b>Date Received:</b>	16-Jul-2003 00:00:00
<b>Water Type:</b>		<b>Selected Flag:</b>	TRUE
<b>Casing Material:</b>		<b>Abandonment Rec:</b>	
<b>Audit No:</b>	248339	<b>Contractor:</b>	1119
<b>Tag:</b>		<b>Form Version:</b>	1
<b>Constructn Method:</b>		<b>Owner:</b>	
<b>Elevation (m):</b>		<b>County:</b>	OTTAWA-CARLETON
<b>Elevatn Reliabilty:</b>		<b>Lot:</b>	007
<b>Depth to Bedrock:</b>		<b>Concession:</b>	03
<b>Well Depth:</b>		<b>Concession Name:</b>	CON
<b>Overburden/Bedrock:</b>		<b>Easting NAD83:</b>	
<b>Pump Rate:</b>		<b>Northing NAD83:</b>	
<b>Static Water Level:</b>		<b>Zone:</b>	
<b>Clear/Cloudy:</b>		<b>UTM Reliability:</b>	
<b>Municipality:</b>	OSGOODE TOWNSHIP		
<b>Site Info:</b>			

**PDF URL (Map):** [https://d2khazk8e83rdv.cloudfront.net/moe\\_mapping/downloads/2Water/Wells\\_pdfs/153\1533913.pdf](https://d2khazk8e83rdv.cloudfront.net/moe_mapping/downloads/2Water/Wells_pdfs/153\1533913.pdf)

Additional Detail(s) (Map)

<b>Map Key</b>	<b>Number of Records</b>	<b>Direction/ Distance (m)</b>	<b>Elev/Diff (m)</b>	<b>Site</b>	<b>DB</b>
----------------	--------------------------	--------------------------------	----------------------	-------------	-----------

**Well Completed Date:** 2003/06/11  
**Year Completed:** 2003  
**Depth (m):** 62.1792  
**Latitude:** 45.2393306799072  
**Longitude:** -75.5988891248113  
**Path:** 153\1533913.pdf

**Bore Hole Information**

<b>Bore Hole ID:</b>	10543028	<b>Elevation:</b>	
<b>DP2BR:</b>		<b>Elevrc:</b>	
<b>Spatial Status:</b>		<b>Zone:</b>	18
<b>Code OB:</b>		<b>East83:</b>	452995.30
<b>Code OB Desc:</b>		<b>North83:</b>	5009712.00
<b>Open Hole:</b>		<b>Org CS:</b>	
<b>Cluster Kind:</b>		<b>UTMRC:</b>	9
<b>Date Completed:</b>	11-Jun-2003 00:00:00	<b>UTMRC Desc:</b>	unknown UTM
<b>Remarks:</b>		<b>Location Method:</b>	lot
<b>Loc Method Desc:</b>	Lot centroid		
<b>Elevrc Desc:</b>			
<b>Location Source Date:</b>			
<b>Improvement Location Source:</b>			
<b>Improvement Location Method:</b>			
<b>Source Revision Comment:</b>			
<b>Supplier Comment:</b>			

**Overburden and Bedrock Materials Interval**

**Formation ID:** 932924585  
**Layer:** 3  
**Color:** 2  
**General Color:** GREY  
**Mat1:** 18  
**Most Common Material:** SANDSTONE  
**Mat2:**  
**Mat2 Desc:**  
**Mat3:**  
**Mat3 Desc:**  
**Formation Top Depth:** 147.0  
**Formation End Depth:** 204.0  
**Formation End Depth UOM:** ft

**Overburden and Bedrock Materials Interval**

**Formation ID:** 932924584  
**Layer:** 2  
**Color:** 2  
**General Color:** GREY  
**Mat1:** 15  
**Most Common Material:** LIMESTONE  
**Mat2:**  
**Mat2 Desc:**  
**Mat3:**  
**Mat3 Desc:**  
**Formation Top Depth:** 17.0  
**Formation End Depth:** 147.0  
**Formation End Depth UOM:** ft

**Overburden and Bedrock**

<b>Map Key</b>	<b>Number of Records</b>	<b>Direction/ Distance (m)</b>	<b>Elev/Diff (m)</b>	<b>Site</b>	<b>DB</b>
<b><u>Materials Interval</u></b>					
<b>Formation ID:</b>		932924583			
<b>Layer:</b>		1			
<b>Color:</b>					
<b>General Color:</b>					
<b>Mat1:</b>		28			
<b>Most Common Material:</b>		SAND			
<b>Mat2:</b>					
<b>Mat2 Desc:</b>					
<b>Mat3:</b>					
<b>Mat3 Desc:</b>					
<b>Formation Top Depth:</b>		0.0			
<b>Formation End Depth:</b>		17.0			
<b>Formation End Depth UOM:</b>		ft			
<b><u>Annular Space/Abandonment Sealing Record</u></b>					
<b>Plug ID:</b>		933240810			
<b>Layer:</b>		1			
<b>Plug From:</b>		0.0			
<b>Plug To:</b>		38.0			
<b>Plug Depth UOM:</b>		ft			
<b><u>Method of Construction &amp; Well Use</u></b>					
<b>Method Construction ID:</b>		961533913			
<b>Method Construction Code:</b>		5			
<b>Method Construction:</b>		Air Percussion			
<b>Other Method Construction:</b>					
<b><u>Pipe Information</u></b>					
<b>Pipe ID:</b>		11091598			
<b>Casing No:</b>		1			
<b>Comment:</b>					
<b>Alt Name:</b>					
<b><u>Construction Record - Casing</u></b>					
<b>Casing ID:</b>		930097862			
<b>Layer:</b>		3			
<b>Material:</b>		4			
<b>Open Hole or Material:</b>		OPEN HOLE			
<b>Depth From:</b>					
<b>Depth To:</b>					
<b>Casing Diameter:</b>		6.0			
<b>Casing Diameter UOM:</b>		inch			
<b>Casing Depth UOM:</b>		ft			
<b><u>Construction Record - Casing</u></b>					
<b>Casing ID:</b>		930097861			
<b>Layer:</b>		2			
<b>Material:</b>		1			
<b>Open Hole or Material:</b>		STEEL			
<b>Depth From:</b>					
<b>Depth To:</b>					
<b>Casing Diameter:</b>		6.0			
<b>Casing Diameter UOM:</b>		inch			

<b>Map Key</b>	<b>Number of Records</b>	<b>Direction/ Distance (m)</b>	<b>Elev/Diff (m)</b>	<b>Site</b>	<b>DB</b>
<b>Casing Depth UOM:</b>		ft			
<b><u>Construction Record - Casing</u></b>					
<b>Casing ID:</b>	930097860				
<b>Layer:</b>	1				
<b>Material:</b>	4				
<b>Open Hole or Material:</b>	OPEN HOLE				
<b>Depth From:</b>					
<b>Depth To:</b>					
<b>Casing Diameter:</b>	8.0				
<b>Casing Diameter UOM:</b>	inch				
<b>Casing Depth UOM:</b>	ft				
<b><u>Results of Well Yield Testing</u></b>					
<b>Pumping Test Method Desc:</b>	PUMP				
<b>Pump Test ID:</b>	991533913				
<b>Pump Set At:</b>					
<b>Static Level:</b>	16.0				
<b>Final Level After Pumping:</b>	180.0				
<b>Recommended Pump Depth:</b>	180.0				
<b>Pumping Rate:</b>	12.0				
<b>Flowing Rate:</b>					
<b>Recommended Pump Rate:</b>	12.0				
<b>Levels UOM:</b>	ft				
<b>Rate UOM:</b>	GPM				
<b>Water State After Test Code:</b>	2				
<b>Water State After Test:</b>	CLOUDY				
<b>Pumping Test Method:</b>	1				
<b>Pumping Duration HR:</b>	1				
<b>Pumping Duration MIN:</b>	0				
<b>Flowing:</b>	No				
<b><u>Draw Down &amp; Recovery</u></b>					
<b>Pump Test Detail ID:</b>	934914067				
<b>Test Type:</b>	Recovery				
<b>Test Duration:</b>	60				
<b>Test Level:</b>	16.0				
<b>Test Level UOM:</b>	ft				
<b><u>Draw Down &amp; Recovery</u></b>					
<b>Pump Test Detail ID:</b>	934113046				
<b>Test Type:</b>	Recovery				
<b>Test Duration:</b>	15				
<b>Test Level:</b>	16.0				
<b>Test Level UOM:</b>	ft				
<b><u>Draw Down &amp; Recovery</u></b>					
<b>Pump Test Detail ID:</b>	934656620				
<b>Test Type:</b>	Recovery				
<b>Test Duration:</b>	45				
<b>Test Level:</b>	16.0				
<b>Test Level UOM:</b>	ft				
<b><u>Draw Down &amp; Recovery</u></b>					
<b>Pump Test Detail ID:</b>	934396660				

Map Key	Number of Records	Direction/ Distance (m)	Elev/Diff (m)	Site	DB
<b>Test Type:</b>		Recovery			
<b>Test Duration:</b>		30			
<b>Test Level:</b>		16.0			
<b>Test Level UOM:</b>		ft			
<b><u>Water Details</u></b>					
<b>Water ID:</b>		934036746			
<b>Layer:</b>		1			
<b>Kind Code:</b>		5			
<b>Kind:</b>		Not stated			
<b>Water Found Depth:</b>		194.0			
<b>Water Found Depth UOM:</b>		ft			
<b><u>Links</u></b>					
<b>Bore Hole ID:</b>		10543028		<b>Tag No:</b>	
<b>Depth M:</b>		62.1792		<b>Contractor:</b> 1119	
<b>Year Completed:</b>		2003		<b>Path:</b> 153\1533913.pdf	
<b>Well Completed Dt:</b>		2003/06/11		<b>Latitude:</b> 45.2393306799072	
<b>Audit No:</b>		248339		<b>Longitude:</b> -75.5988891248113	

<a href="#">88</a>	3 of 4	W/189.7	98.9 / -1.00	lot 7 con 3 ON	WWIS
<b>Well ID:</b>		1534153		<b>Flowing (Y/N):</b>	
<b>Construction Date:</b>				<b>Flow Rate:</b>	
<b>Use 1st:</b>		Domestic		<b>Data Entry Status:</b>	
<b>Use 2nd:</b>				<b>Data Src:</b> 1	
<b>Final Well Status:</b>		Water Supply		<b>Date Received:</b> 23-Oct-2003 00:00:00	
<b>Water Type:</b>				<b>Selected Flag:</b> TRUE	
<b>Casing Material:</b>				<b>Abandonment Rec:</b>	
<b>Audit No:</b>		265592		<b>Contractor:</b> 1119	
<b>Tag:</b>				<b>Form Version:</b> 1	
<b>Constructn Method:</b>				<b>Owner:</b>	
<b>Elevation (m):</b>				<b>County:</b> OTTAWA-CARLETON	
<b>Elevatn Reliabilty:</b>				<b>Lot:</b> 007	
<b>Depth to Bedrock:</b>				<b>Concession:</b> 03	
<b>Well Depth:</b>				<b>Concession Name:</b> CON	
<b>Overburden/Bedrock:</b>				<b>Easting NAD83:</b>	
<b>Pump Rate:</b>				<b>Northing NAD83:</b>	
<b>Static Water Level:</b>				<b>Zone:</b>	
<b>Clear/Cloudy:</b>				<b>UTM Reliability:</b>	
<b>Municipality:</b>		OSGOODE TOWNSHIP			
<b>Site Info:</b>					
<b>PDF URL (Map):</b>		<a href="https://d2khazk8e83rdv.cloudfront.net/moe_mapping/downloads/2Water/Wells_pdfs/153\1534153.pdf">https://d2khazk8e83rdv.cloudfront.net/moe_mapping/downloads/2Water/Wells_pdfs/153\1534153.pdf</a>			

**Additional Detail(s) (Map)**

<b>Well Completed Date:</b>	2003/09/19
<b>Year Completed:</b>	2003
<b>Depth (m):</b>	48.768
<b>Latitude:</b>	45.2393306799072
<b>Longitude:</b>	-75.5988891248113
<b>Path:</b>	153\1534153.pdf

**Bore Hole Information**

<b>Bore Hole ID:</b>	10543268	<b>Elevation:</b>	
<b>DP2BR:</b>		<b>Elevrc:</b>	
<b>Spatial Status:</b>		<b>Zone:</b>	18

<b>Map Key</b>	<b>Number of Records</b>	<b>Direction/ Distance (m)</b>	<b>Elev/Diff (m)</b>	<b>Site</b>	<b>DB</b>
<b>Code OB:</b>				<b>East83:</b>	452995.30
<b>Code OB Desc:</b>				<b>North83:</b>	5009712.00
<b>Open Hole:</b>				<b>Org CS:</b>	
<b>Cluster Kind:</b>				<b>UTMRC:</b>	9
<b>Date Completed:</b>	19-Sep-2003 00:00:00			<b>UTMRC Desc:</b>	unknown UTM
<b>Remarks:</b>				<b>Location Method:</b>	lot
<b>Loc Method Desc:</b>		Lot centroid			
<b>Elevrc Desc:</b>					
<b>Location Source Date:</b>					
<b>Improvement Location Source:</b>					
<b>Improvement Location Method:</b>					
<b>Source Revision Comment:</b>					
<b>Supplier Comment:</b>					
<b><u>Overburden and Bedrock</u></b>					
<b><u>Materials Interval</u></b>					
<b>Formation ID:</b>		932925145			
<b>Layer:</b>		2			
<b>Color:</b>		2			
<b>General Color:</b>		GREY			
<b>Mat1:</b>		15			
<b>Most Common Material:</b>		LIMESTONE			
<b>Mat2:</b>					
<b>Mat2 Desc:</b>					
<b>Mat3:</b>					
<b>Mat3 Desc:</b>					
<b>Formation Top Depth:</b>		11.0			
<b>Formation End Depth:</b>		160.0			
<b>Formation End Depth UOM:</b>		ft			
<b><u>Overburden and Bedrock</u></b>					
<b><u>Materials Interval</u></b>					
<b>Formation ID:</b>		932925144			
<b>Layer:</b>		1			
<b>Color:</b>					
<b>General Color:</b>					
<b>Mat1:</b>		28			
<b>Most Common Material:</b>		SAND			
<b>Mat2:</b>					
<b>Mat2 Desc:</b>					
<b>Mat3:</b>					
<b>Mat3 Desc:</b>					
<b>Formation Top Depth:</b>		0.0			
<b>Formation End Depth:</b>		11.0			
<b>Formation End Depth UOM:</b>		ft			
<b><u>Annular Space/Abandonment</u></b>					
<b><u>Sealing Record</u></b>					
<b>Plug ID:</b>		933241020			
<b>Layer:</b>		1			
<b>Plug From:</b>		0.0			
<b>Plug To:</b>		21.0			
<b>Plug Depth UOM:</b>		ft			
<b><u>Method of Construction &amp; Well</u></b>					
<b><u>Use</u></b>					
<b>Method Construction ID:</b>		961534153			
<b>Method Construction Code:</b>		5			

<b>Map Key</b>	<b>Number of Records</b>	<b>Direction/ Distance (m)</b>	<b>Elev/Diff (m)</b>	<b>Site</b>	<b>DB</b>
<b>Method Construction:</b>		Air Percussion			
<b>Other Method Construction:</b>					
<b><u>Pipe Information</u></b>					
<b>Pipe ID:</b>		11091838			
<b>Casing No:</b>		1			
<b>Comment:</b>					
<b>Alt Name:</b>					
<b><u>Construction Record - Casing</u></b>					
<b>Casing ID:</b>		930098330			
<b>Layer:</b>		1			
<b>Material:</b>		1			
<b>Open Hole or Material:</b>		STEEL			
<b>Depth From:</b>					
<b>Depth To:</b>					
<b>Casing Diameter:</b>		6.0			
<b>Casing Diameter UOM:</b>		inch			
<b>Casing Depth UOM:</b>		ft			
<b><u>Construction Record - Casing</u></b>					
<b>Casing ID:</b>		930098331			
<b>Layer:</b>		2			
<b>Material:</b>		4			
<b>Open Hole or Material:</b>		OPEN HOLE			
<b>Depth From:</b>					
<b>Depth To:</b>					
<b>Casing Diameter:</b>		6.0			
<b>Casing Diameter UOM:</b>		inch			
<b>Casing Depth UOM:</b>		ft			
<b><u>Results of Well Yield Testing</u></b>					
<b>Pumping Test Method Desc:</b>		PUMP			
<b>Pump Test ID:</b>		991534153			
<b>Pump Set At:</b>					
<b>Static Level:</b>		17.0			
<b>Final Level After Pumping:</b>		140.0			
<b>Recommended Pump Depth:</b>		140.0			
<b>Pumping Rate:</b>		5.0			
<b>Flowing Rate:</b>					
<b>Recommended Pump Rate:</b>		5.0			
<b>Levels UOM:</b>		ft			
<b>Rate UOM:</b>		GPM			
<b>Water State After Test Code:</b>		2			
<b>Water State After Test:</b>		CLOUDY			
<b>Pumping Test Method:</b>		1			
<b>Pumping Duration HR:</b>		1			
<b>Pumping Duration MIN:</b>		0			
<b>Flowing:</b>		No			
<b><u>Draw Down &amp; Recovery</u></b>					
<b>Pump Test Detail ID:</b>		934657233			
<b>Test Type:</b>		Recovery			
<b>Test Duration:</b>		45			
<b>Test Level:</b>		17.0			
<b>Test Level UOM:</b>		ft			

Map Key	Number of Records	Direction/ Distance (m)	Elev/Diff (m)	Site	DB
---------	-------------------	----------------------------	------------------	------	----

**Draw Down & Recovery**

**Pump Test Detail ID:** 934397273  
**Test Type:** Recovery  
**Test Duration:** 30  
**Test Level:** 20.0  
**Test Level UOM:** ft

**Draw Down & Recovery**

**Pump Test Detail ID:** 934915097  
**Test Type:** Recovery  
**Test Duration:** 60  
**Test Level:** 17.0  
**Test Level UOM:** ft

**Draw Down & Recovery**

**Pump Test Detail ID:** 934113659  
**Test Type:** Recovery  
**Test Duration:** 15  
**Test Level:** 80.0  
**Test Level UOM:** ft

**Water Details**

**Water ID:** 934037086  
**Layer:** 2  
**Kind Code:** 5  
**Kind:** Not stated  
**Water Found Depth:** 153.0  
**Water Found Depth UOM:** ft

**Water Details**

**Water ID:** 934037085  
**Layer:** 1  
**Kind Code:** 5  
**Kind:** Not stated  
**Water Found Depth:** 121.0  
**Water Found Depth UOM:** ft

**Links**

<b>Bore Hole ID:</b> 10543268	<b>Tag No:</b> 1119
<b>Depth M:</b> 48.768	<b>Contractor:</b> 153\1534153.pdf
<b>Year Completed:</b> 2003	<b>Path:</b> 45.2393306799072
<b>Well Completed Dt:</b> 2003/09/19	<b>Latitude:</b> -75.5988891248113
<b>Audit No:</b> 265592	<b>Longitude:</b>

<b>88</b>	<b>4 of 4</b>	<b>W/189.7</b>	<b>98.9 / -1.00</b>	<b>lot 7 con 3 ON</b>	<b>WWIS</b>
-----------	---------------	----------------	---------------------	---------------------------	-------------

<b>Well ID:</b> 1534211	<b>Flowing (Y/N):</b>
<b>Construction Date:</b>	<b>Flow Rate:</b>
<b>Use 1st:</b> Domestic	<b>Data Entry Status:</b>
<b>Use 2nd:</b>	<b>Data Src:</b> 1
<b>Final Well Status:</b> Water Supply	<b>Date Received:</b> 14-Oct-2003 00:00:00
<b>Water Type:</b>	<b>Selected Flag:</b> TRUE
<b>Casing Material:</b>	<b>Abandonment Rec:</b>



Map Key	Number of Records	Direction/ Distance (m)	Elev/Diff (m)	Site	DB
<b>Audit No:</b>	266274			<b>Contractor:</b>	1558
<b>Tag:</b>				<b>Form Version:</b>	1
<b>Constructn Method:</b>				<b>Owner:</b>	
<b>Elevation (m):</b>				<b>County:</b>	OTTAWA-CARLETON
<b>Elevatn Reliability:</b>				<b>Lot:</b>	007
<b>Depth to Bedrock:</b>				<b>Concession:</b>	03
<b>Well Depth:</b>				<b>Concession Name:</b>	CON
<b>Overburden/Bedrock:</b>				<b>Easting NAD83:</b>	
<b>Pump Rate:</b>				<b>Northing NAD83:</b>	
<b>Static Water Level:</b>				<b>Zone:</b>	
<b>Clear/Cloudy:</b>				<b>UTM Reliability:</b>	
<b>Municipality:</b>		OSGOODE TOWNSHIP			
<b>Site Info:</b>					

**PDF URL (Map):** [https://d2khazk8e83rdv.cloudfront.net/moe\\_mapping/downloads/2Water/Wells\\_pdfs/153\1534211.pdf](https://d2khazk8e83rdv.cloudfront.net/moe_mapping/downloads/2Water/Wells_pdfs/153\1534211.pdf)

**Additional Detail(s) (Map)**

**Well Completed Date:** 2003/08/26  
**Year Completed:** 2003  
**Depth (m):** 83.2104  
**Latitude:** 45.2393306799072  
**Longitude:** -75.5988891248113  
**Path:** 153\1534211.pdf

**Bore Hole Information**

<b>Bore Hole ID:</b>	10543326	<b>Elevation:</b>	
<b>DP2BR:</b>		<b>Elevrc:</b>	
<b>Spatial Status:</b>		<b>Zone:</b>	18
<b>Code OB:</b>		<b>East83:</b>	452995.30
<b>Code OB Desc:</b>		<b>North83:</b>	5009712.00
<b>Open Hole:</b>		<b>Org CS:</b>	
<b>Cluster Kind:</b>		<b>UTMRC:</b>	9
<b>Date Completed:</b>	26-Aug-2003 00:00:00	<b>UTMRC Desc:</b>	unknown UTM
<b>Remarks:</b>		<b>Location Method:</b>	lot
<b>Loc Method Desc:</b>	Lot centroid		
<b>Elevrc Desc:</b>			
<b>Location Source Date:</b>			
<b>Improvement Location Source:</b>			
<b>Improvement Location Method:</b>			
<b>Source Revision Comment:</b>			
<b>Supplier Comment:</b>			

**Overburden and Bedrock  
Materials Interval**

**Formation ID:** 932925304  
**Layer:** 4  
**Color:** 2  
**General Color:** GREY  
**Mat1:** 18  
**Most Common Material:** SANDSTONE  
**Mat2:**  
**Mat2 Desc:**  
**Mat3:**  
**Mat3 Desc:**  
**Formation Top Depth:** 143.0  
**Formation End Depth:** 273.0  
**Formation End Depth UOM:** ft

**Overburden and Bedrock**

<b>Map Key</b>	<b>Number of Records</b>	<b>Direction/ Distance (m)</b>	<b>Elev/Diff (m)</b>	<b>Site</b>	<b>DB</b>
<b><u>Materials Interval</u></b>					
<b>Formation ID:</b>		932925303			
<b>Layer:</b>		3			
<b>Color:</b>		2			
<b>General Color:</b>		GREY			
<b>Mat1:</b>		15			
<b>Most Common Material:</b>		LIMESTONE			
<b>Mat2:</b>					
<b>Mat2 Desc:</b>					
<b>Mat3:</b>					
<b>Mat3 Desc:</b>					
<b>Formation Top Depth:</b>		14.0			
<b>Formation End Depth:</b>		143.0			
<b>Formation End Depth UOM:</b>		ft			
<b><u>Overburden and Bedrock</u></b>					
<b><u>Materials Interval</u></b>					
<b>Formation ID:</b>		932925301			
<b>Layer:</b>		1			
<b>Color:</b>		6			
<b>General Color:</b>		BROWN			
<b>Mat1:</b>		02			
<b>Most Common Material:</b>		TOPSOIL			
<b>Mat2:</b>		12			
<b>Mat2 Desc:</b>		STONES			
<b>Mat3:</b>					
<b>Mat3 Desc:</b>					
<b>Formation Top Depth:</b>		0.0			
<b>Formation End Depth:</b>		10.0			
<b>Formation End Depth UOM:</b>		ft			
<b><u>Overburden and Bedrock</u></b>					
<b><u>Materials Interval</u></b>					
<b>Formation ID:</b>		932925302			
<b>Layer:</b>		2			
<b>Color:</b>		2			
<b>General Color:</b>		GREY			
<b>Mat1:</b>		14			
<b>Most Common Material:</b>		HARDPAN			
<b>Mat2:</b>		13			
<b>Mat2 Desc:</b>		BOULDERS			
<b>Mat3:</b>					
<b>Mat3 Desc:</b>					
<b>Formation Top Depth:</b>		10.0			
<b>Formation End Depth:</b>		14.0			
<b>Formation End Depth UOM:</b>		ft			
<b><u>Annular Space/Abandonment</u></b>					
<b><u>Sealing Record</u></b>					
<b>Plug ID:</b>		933241069			
<b>Layer:</b>		1			
<b>Plug From:</b>		0.0			
<b>Plug To:</b>		24.0			
<b>Plug Depth UOM:</b>		ft			
<b><u>Method of Construction &amp; Well</u></b>					
<b><u>Use</u></b>					

<b>Map Key</b>	<b>Number of Records</b>	<b>Direction/ Distance (m)</b>	<b>Elev/Diff (m)</b>	<b>Site</b>	<b>DB</b>
<b>Method Construction ID:</b>		961534211			
<b>Method Construction Code:</b>		4			
<b>Method Construction:</b>		Rotary (Air)			
<b>Other Method Construction:</b>					
<b><u>Pipe Information</u></b>					
<b>Pipe ID:</b>		11091896			
<b>Casing No:</b>		1			
<b>Comment:</b>					
<b>Alt Name:</b>					
<b><u>Construction Record - Casing</u></b>					
<b>Casing ID:</b>		930098429			
<b>Layer:</b>		1			
<b>Material:</b>		1			
<b>Open Hole or Material:</b>		STEEL			
<b>Depth From:</b>					
<b>Depth To:</b>					
<b>Casing Diameter:</b>		6.0			
<b>Casing Diameter UOM:</b>		inch			
<b>Casing Depth UOM:</b>		ft			
<b><u>Construction Record - Casing</u></b>					
<b>Casing ID:</b>		930098430			
<b>Layer:</b>		2			
<b>Material:</b>		4			
<b>Open Hole or Material:</b>		OPEN HOLE			
<b>Depth From:</b>					
<b>Depth To:</b>					
<b>Casing Diameter:</b>		5.0			
<b>Casing Diameter UOM:</b>		inch			
<b>Casing Depth UOM:</b>		ft			
<b><u>Results of Well Yield Testing</u></b>					
<b>Pumping Test Method Desc:</b>		PUMP			
<b>Pump Test ID:</b>		991534211			
<b>Pump Set At:</b>					
<b>Static Level:</b>		24.0			
<b>Final Level After Pumping:</b>		150.0			
<b>Recommended Pump Depth:</b>		225.0			
<b>Pumping Rate:</b>		20.0			
<b>Flowing Rate:</b>					
<b>Recommended Pump Rate:</b>		5.0			
<b>Levels UOM:</b>		ft			
<b>Rate UOM:</b>		GPM			
<b>Water State After Test Code:</b>		2			
<b>Water State After Test:</b>		CLOUDY			
<b>Pumping Test Method:</b>		1			
<b>Pumping Duration HR:</b>		1			
<b>Pumping Duration MIN:</b>		0			
<b>Flowing:</b>		No			
<b><u>Draw Down &amp; Recovery</u></b>					
<b>Pump Test Detail ID:</b>		934397322			
<b>Test Type:</b>		Draw Down			
<b>Test Duration:</b>		30			
<b>Test Level:</b>		225.0			

<i>Map Key</i>	<i>Number of Records</i>	<i>Direction/ Distance (m)</i>	<i>Elev/Diff (m)</i>	<i>Site</i>	<i>DB</i>
<i>Test Level UOM:</i>		ft			
<u><i>Draw Down &amp; Recovery</i></u>					
<i>Pump Test Detail ID:</i>	934114125				
<i>Test Type:</i>	Draw Down				
<i>Test Duration:</i>	15				
<i>Test Level:</i>	150.0				
<i>Test Level UOM:</i>	ft				
<u><i>Draw Down &amp; Recovery</i></u>					
<i>Pump Test Detail ID:</i>	934915146				
<i>Test Type:</i>	Draw Down				
<i>Test Duration:</i>	60				
<i>Test Level:</i>	270.0				
<i>Test Level UOM:</i>	ft				
<u><i>Draw Down &amp; Recovery</i></u>					
<i>Pump Test Detail ID:</i>	934657699				
<i>Test Type:</i>	Draw Down				
<i>Test Duration:</i>	45				
<i>Test Level:</i>	250.0				
<i>Test Level UOM:</i>	ft				
<u><i>Water Details</i></u>					
<i>Water ID:</i>	934037168				
<i>Layer:</i>	3				
<i>Kind Code:</i>	5				
<i>Kind:</i>	Not stated				
<i>Water Found Depth:</i>	269.0				
<i>Water Found Depth UOM:</i>	ft				
<u><i>Water Details</i></u>					
<i>Water ID:</i>	934037166				
<i>Layer:</i>	1				
<i>Kind Code:</i>	5				
<i>Kind:</i>	Not stated				
<i>Water Found Depth:</i>	32.0				
<i>Water Found Depth UOM:</i>	ft				
<u><i>Water Details</i></u>					
<i>Water ID:</i>	934037167				
<i>Layer:</i>	2				
<i>Kind Code:</i>	5				
<i>Kind:</i>	Not stated				
<i>Water Found Depth:</i>	172.0				
<i>Water Found Depth UOM:</i>	ft				
<u><i>Links</i></u>					
<i>Bore Hole ID:</i>	10543326	<i>Tag No:</i>	1558		
<i>Depth M:</i>	83.2104	<i>Contractor:</i>	153\1534211.pdf		
<i>Year Completed:</i>	2003	<i>Path:</i>	45.2393306799072		
<i>Well Completed Dt:</i>	2003/08/26	<i>Latitude:</i>	-75.5988891248113		
<i>Audit No:</i>	266274	<i>Longitude:</i>			

Map Key	Number of Records	Direction/ Distance (m)	Elev/Diff (m)	Site	DB																																																																																
<a href="#">89</a>	1 of 2	W/190.0	98.9 / -1.00	lot 7 con 3 ON	WWIS																																																																																
<table border="0"> <tr> <td><b>Well ID:</b></td> <td>1534460</td> <td><b>Flowing (Y/N):</b></td> <td></td> </tr> <tr> <td><b>Construction Date:</b></td> <td></td> <td><b>Flow Rate:</b></td> <td></td> </tr> <tr> <td><b>Use 1st:</b></td> <td>Domestic</td> <td><b>Data Entry Status:</b></td> <td></td> </tr> <tr> <td><b>Use 2nd:</b></td> <td></td> <td><b>Data Src:</b></td> <td>1</td> </tr> <tr> <td><b>Final Well Status:</b></td> <td>Water Supply</td> <td><b>Date Received:</b></td> <td>06-Feb-2004 00:00:00</td> </tr> <tr> <td><b>Water Type:</b></td> <td></td> <td><b>Selected Flag:</b></td> <td>TRUE</td> </tr> <tr> <td><b>Casing Material:</b></td> <td></td> <td><b>Abandonment Rec:</b></td> <td></td> </tr> <tr> <td><b>Audit No:</b></td> <td>265669</td> <td><b>Contractor:</b></td> <td>1119</td> </tr> <tr> <td><b>Tag:</b></td> <td></td> <td><b>Form Version:</b></td> <td>2</td> </tr> <tr> <td><b>Constructn Method:</b></td> <td></td> <td><b>Owner:</b></td> <td></td> </tr> <tr> <td><b>Elevation (m):</b></td> <td></td> <td><b>County:</b></td> <td>OTTAWA-CARLETON</td> </tr> <tr> <td><b>Elevatn Reliabilty:</b></td> <td></td> <td><b>Lot:</b></td> <td>007</td> </tr> <tr> <td><b>Depth to Bedrock:</b></td> <td></td> <td><b>Concession:</b></td> <td>03</td> </tr> <tr> <td><b>Well Depth:</b></td> <td></td> <td><b>Concession Name:</b></td> <td>CON</td> </tr> <tr> <td><b>Overburden/Bedrock:</b></td> <td></td> <td><b>Easting NAD83:</b></td> <td></td> </tr> <tr> <td><b>Pump Rate:</b></td> <td></td> <td><b>Northing NAD83:</b></td> <td></td> </tr> <tr> <td><b>Static Water Level:</b></td> <td></td> <td><b>Zone:</b></td> <td></td> </tr> <tr> <td><b>Clear/Cloudy:</b></td> <td></td> <td><b>UTM Reliability:</b></td> <td></td> </tr> <tr> <td><b>Municipality:</b></td> <td>OSGOODE TOWNSHIP</td> <td></td> <td></td> </tr> <tr> <td><b>Site Info:</b></td> <td></td> <td></td> <td></td> </tr> </table>						<b>Well ID:</b>	1534460	<b>Flowing (Y/N):</b>		<b>Construction Date:</b>		<b>Flow Rate:</b>		<b>Use 1st:</b>	Domestic	<b>Data Entry Status:</b>		<b>Use 2nd:</b>		<b>Data Src:</b>	1	<b>Final Well Status:</b>	Water Supply	<b>Date Received:</b>	06-Feb-2004 00:00:00	<b>Water Type:</b>		<b>Selected Flag:</b>	TRUE	<b>Casing Material:</b>		<b>Abandonment Rec:</b>		<b>Audit No:</b>	265669	<b>Contractor:</b>	1119	<b>Tag:</b>		<b>Form Version:</b>	2	<b>Constructn Method:</b>		<b>Owner:</b>		<b>Elevation (m):</b>		<b>County:</b>	OTTAWA-CARLETON	<b>Elevatn Reliabilty:</b>		<b>Lot:</b>	007	<b>Depth to Bedrock:</b>		<b>Concession:</b>	03	<b>Well Depth:</b>		<b>Concession Name:</b>	CON	<b>Overburden/Bedrock:</b>		<b>Easting NAD83:</b>		<b>Pump Rate:</b>		<b>Northing NAD83:</b>		<b>Static Water Level:</b>		<b>Zone:</b>		<b>Clear/Cloudy:</b>		<b>UTM Reliability:</b>		<b>Municipality:</b>	OSGOODE TOWNSHIP			<b>Site Info:</b>			
<b>Well ID:</b>	1534460	<b>Flowing (Y/N):</b>																																																																																			
<b>Construction Date:</b>		<b>Flow Rate:</b>																																																																																			
<b>Use 1st:</b>	Domestic	<b>Data Entry Status:</b>																																																																																			
<b>Use 2nd:</b>		<b>Data Src:</b>	1																																																																																		
<b>Final Well Status:</b>	Water Supply	<b>Date Received:</b>	06-Feb-2004 00:00:00																																																																																		
<b>Water Type:</b>		<b>Selected Flag:</b>	TRUE																																																																																		
<b>Casing Material:</b>		<b>Abandonment Rec:</b>																																																																																			
<b>Audit No:</b>	265669	<b>Contractor:</b>	1119																																																																																		
<b>Tag:</b>		<b>Form Version:</b>	2																																																																																		
<b>Constructn Method:</b>		<b>Owner:</b>																																																																																			
<b>Elevation (m):</b>		<b>County:</b>	OTTAWA-CARLETON																																																																																		
<b>Elevatn Reliabilty:</b>		<b>Lot:</b>	007																																																																																		
<b>Depth to Bedrock:</b>		<b>Concession:</b>	03																																																																																		
<b>Well Depth:</b>		<b>Concession Name:</b>	CON																																																																																		
<b>Overburden/Bedrock:</b>		<b>Easting NAD83:</b>																																																																																			
<b>Pump Rate:</b>		<b>Northing NAD83:</b>																																																																																			
<b>Static Water Level:</b>		<b>Zone:</b>																																																																																			
<b>Clear/Cloudy:</b>		<b>UTM Reliability:</b>																																																																																			
<b>Municipality:</b>	OSGOODE TOWNSHIP																																																																																				
<b>Site Info:</b>																																																																																					
<b>PDF URL (Map):</b> <a href="https://d2khazk8e83rdv.cloudfront.net/moe_mapping/downloads/2Water/Wells_pdfs/153\1534460.pdf">https://d2khazk8e83rdv.cloudfront.net/moe_mapping/downloads/2Water/Wells_pdfs/153\1534460.pdf</a>																																																																																					
<b><u>Additional Detail(s) (Map)</u></b>																																																																																					
<table border="0"> <tr> <td><b>Well Completed Date:</b></td> <td>2003/11/17</td> </tr> <tr> <td><b>Year Completed:</b></td> <td>2003</td> </tr> <tr> <td><b>Depth (m):</b></td> <td>19.2024</td> </tr> <tr> <td><b>Latitude:</b></td> <td>45.2393397477697</td> </tr> <tr> <td><b>Longitude:</b></td> <td>-75.5988764790214</td> </tr> <tr> <td><b>Path:</b></td> <td>153\1534460.pdf</td> </tr> </table>						<b>Well Completed Date:</b>	2003/11/17	<b>Year Completed:</b>	2003	<b>Depth (m):</b>	19.2024	<b>Latitude:</b>	45.2393397477697	<b>Longitude:</b>	-75.5988764790214	<b>Path:</b>	153\1534460.pdf																																																																				
<b>Well Completed Date:</b>	2003/11/17																																																																																				
<b>Year Completed:</b>	2003																																																																																				
<b>Depth (m):</b>	19.2024																																																																																				
<b>Latitude:</b>	45.2393397477697																																																																																				
<b>Longitude:</b>	-75.5988764790214																																																																																				
<b>Path:</b>	153\1534460.pdf																																																																																				
<b><u>Bore Hole Information</u></b>																																																																																					
<table border="0"> <tr> <td><b>Bore Hole ID:</b></td> <td>11097487</td> <td><b>Elevation:</b></td> <td></td> </tr> <tr> <td><b>DP2BR:</b></td> <td></td> <td><b>Elevrc:</b></td> <td></td> </tr> <tr> <td><b>Spatial Status:</b></td> <td></td> <td><b>Zone:</b></td> <td>18</td> </tr> <tr> <td><b>Code OB:</b></td> <td></td> <td><b>East83:</b></td> <td>452996.30</td> </tr> <tr> <td><b>Code OB Desc:</b></td> <td></td> <td><b>North83:</b></td> <td>5009713.00</td> </tr> <tr> <td><b>Open Hole:</b></td> <td></td> <td><b>Org CS:</b></td> <td></td> </tr> <tr> <td><b>Cluster Kind:</b></td> <td></td> <td><b>UTMRC:</b></td> <td>9</td> </tr> <tr> <td><b>Date Completed:</b></td> <td>17-Nov-2003 00:00:00</td> <td><b>UTMRC Desc:</b></td> <td>unknown UTM</td> </tr> <tr> <td><b>Remarks:</b></td> <td></td> <td><b>Location Method:</b></td> <td>lot</td> </tr> <tr> <td><b>Loc Method Desc:</b></td> <td>Lot centroid</td> <td></td> <td></td> </tr> <tr> <td><b>Elevrc Desc:</b></td> <td></td> <td></td> <td></td> </tr> <tr> <td><b>Location Source Date:</b></td> <td></td> <td></td> <td></td> </tr> <tr> <td><b>Improvement Location Source:</b></td> <td></td> <td></td> <td></td> </tr> <tr> <td><b>Improvement Location Method:</b></td> <td></td> <td></td> <td></td> </tr> <tr> <td><b>Source Revision Comment:</b></td> <td></td> <td></td> <td></td> </tr> <tr> <td><b>Supplier Comment:</b></td> <td></td> <td></td> <td></td> </tr> </table>						<b>Bore Hole ID:</b>	11097487	<b>Elevation:</b>		<b>DP2BR:</b>		<b>Elevrc:</b>		<b>Spatial Status:</b>		<b>Zone:</b>	18	<b>Code OB:</b>		<b>East83:</b>	452996.30	<b>Code OB Desc:</b>		<b>North83:</b>	5009713.00	<b>Open Hole:</b>		<b>Org CS:</b>		<b>Cluster Kind:</b>		<b>UTMRC:</b>	9	<b>Date Completed:</b>	17-Nov-2003 00:00:00	<b>UTMRC Desc:</b>	unknown UTM	<b>Remarks:</b>		<b>Location Method:</b>	lot	<b>Loc Method Desc:</b>	Lot centroid			<b>Elevrc Desc:</b>				<b>Location Source Date:</b>				<b>Improvement Location Source:</b>				<b>Improvement Location Method:</b>				<b>Source Revision Comment:</b>				<b>Supplier Comment:</b>																			
<b>Bore Hole ID:</b>	11097487	<b>Elevation:</b>																																																																																			
<b>DP2BR:</b>		<b>Elevrc:</b>																																																																																			
<b>Spatial Status:</b>		<b>Zone:</b>	18																																																																																		
<b>Code OB:</b>		<b>East83:</b>	452996.30																																																																																		
<b>Code OB Desc:</b>		<b>North83:</b>	5009713.00																																																																																		
<b>Open Hole:</b>		<b>Org CS:</b>																																																																																			
<b>Cluster Kind:</b>		<b>UTMRC:</b>	9																																																																																		
<b>Date Completed:</b>	17-Nov-2003 00:00:00	<b>UTMRC Desc:</b>	unknown UTM																																																																																		
<b>Remarks:</b>		<b>Location Method:</b>	lot																																																																																		
<b>Loc Method Desc:</b>	Lot centroid																																																																																				
<b>Elevrc Desc:</b>																																																																																					
<b>Location Source Date:</b>																																																																																					
<b>Improvement Location Source:</b>																																																																																					
<b>Improvement Location Method:</b>																																																																																					
<b>Source Revision Comment:</b>																																																																																					
<b>Supplier Comment:</b>																																																																																					
<b><u>Overburden and Bedrock</u></b>																																																																																					
<b><u>Materials Interval</u></b>																																																																																					
<table border="0"> <tr> <td><b>Formation ID:</b></td> <td>932942416</td> </tr> <tr> <td><b>Layer:</b></td> <td>2</td> </tr> <tr> <td><b>Color:</b></td> <td>2</td> </tr> <tr> <td><b>General Color:</b></td> <td>GREY</td> </tr> </table>						<b>Formation ID:</b>	932942416	<b>Layer:</b>	2	<b>Color:</b>	2	<b>General Color:</b>	GREY																																																																								
<b>Formation ID:</b>	932942416																																																																																				
<b>Layer:</b>	2																																																																																				
<b>Color:</b>	2																																																																																				
<b>General Color:</b>	GREY																																																																																				

<b>Map Key</b>	<b>Number of Records</b>	<b>Direction/ Distance (m)</b>	<b>Elev/Diff (m)</b>	<b>Site</b>	<b>DB</b>
<b>Mat1:</b>		15			
<b>Most Common Material:</b>		LIMESTONE			
<b>Mat2:</b>					
<b>Mat2 Desc:</b>					
<b>Mat3:</b>					
<b>Mat3 Desc:</b>					
<b>Formation Top Depth:</b>		11.0			
<b>Formation End Depth:</b>		63.0			
<b>Formation End Depth UOM:</b>		ft			
<b><u>Overburden and Bedrock Materials Interval</u></b>					
<b>Formation ID:</b>		932942415			
<b>Layer:</b>		1			
<b>Color:</b>					
<b>General Color:</b>					
<b>Mat1:</b>		28			
<b>Most Common Material:</b>		SAND			
<b>Mat2:</b>		11			
<b>Mat2 Desc:</b>		GRAVEL			
<b>Mat3:</b>					
<b>Mat3 Desc:</b>					
<b>Formation Top Depth:</b>		0.0			
<b>Formation End Depth:</b>		11.0			
<b>Formation End Depth UOM:</b>		ft			
<b><u>Annular Space/Abandonment Sealing Record</u></b>					
<b>Plug ID:</b>		933245242			
<b>Layer:</b>		1			
<b>Plug From:</b>		0.0			
<b>Plug To:</b>		20.0			
<b>Plug Depth UOM:</b>		ft			
<b><u>Method of Construction &amp; Well Use</u></b>					
<b>Method Construction ID:</b>		961534460			
<b>Method Construction Code:</b>		5			
<b>Method Construction:</b>		Air Percussion			
<b>Other Method Construction:</b>					
<b><u>Pipe Information</u></b>					
<b>Pipe ID:</b>		11101202			
<b>Casing No:</b>		1			
<b>Comment:</b>					
<b>Alt Name:</b>					
<b><u>Construction Record - Casing</u></b>					
<b>Casing ID:</b>		930832312			
<b>Layer:</b>		2			
<b>Material:</b>		4			
<b>Open Hole or Material:</b>		OPEN HOLE			
<b>Depth From:</b>					
<b>Depth To:</b>		63.0			
<b>Casing Diameter:</b>		6.0			
<b>Casing Diameter UOM:</b>		inch			
<b>Casing Depth UOM:</b>		ft			

<b>Map Key</b>	<b>Number of Records</b>	<b>Direction/ Distance (m)</b>	<b>Elev/Diff (m)</b>	<b>Site</b>	<b>DB</b>
<b><u>Construction Record - Casing</u></b>					
<b>Casing ID:</b>		930832311			
<b>Layer:</b>		1			
<b>Material:</b>		1			
<b>Open Hole or Material:</b>		STEEL			
<b>Depth From:</b>					
<b>Depth To:</b>		22.0			
<b>Casing Diameter:</b>		6.0			
<b>Casing Diameter UOM:</b>		inch			
<b>Casing Depth UOM:</b>		ft			
<b><u>Results of Well Yield Testing</u></b>					
<b>Pumping Test Method Desc:</b>		PUMP			
<b>Pump Test ID:</b>		991534460			
<b>Pump Set At:</b>					
<b>Static Level:</b>		1.0			
<b>Final Level After Pumping:</b>		50.0			
<b>Recommended Pump Depth:</b>		50.0			
<b>Pumping Rate:</b>		30.0			
<b>Flowing Rate:</b>					
<b>Recommended Pump Rate:</b>		30.0			
<b>Levels UOM:</b>		ft			
<b>Rate UOM:</b>		GPM			
<b>Water State After Test Code:</b>		2			
<b>Water State After Test:</b>		CLOUDY			
<b>Pumping Test Method:</b>		1			
<b>Pumping Duration HR:</b>		1			
<b>Pumping Duration MIN:</b>		0			
<b>Flowing:</b>		No			
<b><u>Draw Down &amp; Recovery</u></b>					
<b>Pump Test Detail ID:</b>		934398324			
<b>Test Type:</b>		Recovery			
<b>Test Duration:</b>		30			
<b>Test Level:</b>		1.0			
<b>Test Level UOM:</b>		ft			
<b><u>Draw Down &amp; Recovery</u></b>					
<b>Pump Test Detail ID:</b>		934915731			
<b>Test Type:</b>		Recovery			
<b>Test Duration:</b>		60			
<b>Test Level:</b>		1.0			
<b>Test Level UOM:</b>		ft			
<b><u>Draw Down &amp; Recovery</u></b>					
<b>Pump Test Detail ID:</b>		934658284			
<b>Test Type:</b>		Recovery			
<b>Test Duration:</b>		45			
<b>Test Level:</b>		1.0			
<b>Test Level UOM:</b>		ft			
<b><u>Draw Down &amp; Recovery</u></b>					
<b>Pump Test Detail ID:</b>		934114710			
<b>Test Type:</b>		Recovery			

Map Key	Number of Records	Direction/ Distance (m)	Elev/Diff (m)	Site	DB
<b>Test Duration:</b>		15			
<b>Test Level:</b>		1.0			
<b>Test Level UOM:</b>		ft			

**Water Details**

**Water ID:** 934042704  
**Layer:** 1  
**Kind Code:** 5  
**Kind:** Not stated  
**Water Found Depth:** 39.0  
**Water Found Depth UOM:** ft

**Water Details**

**Water ID:** 934042706  
**Layer:** 3  
**Kind Code:** 5  
**Kind:** Not stated  
**Water Found Depth:** 53.0  
**Water Found Depth UOM:** ft

**Water Details**

**Water ID:** 934042705  
**Layer:** 2  
**Kind Code:** 5  
**Kind:** Not stated  
**Water Found Depth:** 47.0  
**Water Found Depth UOM:** ft

**Links**

<b>Bore Hole ID:</b>	11097487	<b>Tag No:</b>	
<b>Depth M:</b>	19.2024	<b>Contractor:</b>	1119
<b>Year Completed:</b>	2003	<b>Path:</b>	153\1534460.pdf
<b>Well Completed Dt:</b>	2003/11/17	<b>Latitude:</b>	45.2393397477697
<b>Audit No:</b>	265669	<b>Longitude:</b>	-75.5988764790214

<a href="#">89</a>	2 of 2	W/190.0	98.9 / -1.00	lot 7 con 3 ON	WWIS
<b>Well ID:</b>	1534462	<b>Flowing (Y/N):</b>			
<b>Construction Date:</b>		<b>Flow Rate:</b>			
<b>Use 1st:</b>	Domestic	<b>Data Entry Status:</b>			
<b>Use 2nd:</b>		<b>Data Src:</b>	1		
<b>Final Well Status:</b>	Water Supply	<b>Date Received:</b>	06-Feb-2004 00:00:00		
<b>Water Type:</b>		<b>Selected Flag:</b>	TRUE		
<b>Casing Material:</b>		<b>Abandonment Rec:</b>			
<b>Audit No:</b>	265656	<b>Contractor:</b>	1119		
<b>Tag:</b>		<b>Form Version:</b>	2		
<b>Constructn Method:</b>		<b>Owner:</b>			
<b>Elevation (m):</b>		<b>County:</b>	OTTAWA-CARLETON		
<b>Elevatn Reliabilty:</b>		<b>Lot:</b>	007		
<b>Depth to Bedrock:</b>		<b>Concession:</b>	03		
<b>Well Depth:</b>		<b>Concession Name:</b>	CON		
<b>Overburden/Bedrock:</b>		<b>Easting NAD83:</b>			
<b>Pump Rate:</b>		<b>Northing NAD83:</b>			
<b>Static Water Level:</b>		<b>Zone:</b>			
<b>Clear/Cloudy:</b>		<b>UTM Reliability:</b>			
<b>Municipality:</b>	OSGOODE TOWNSHIP				
<b>Site Info:</b>					



Map Key	Number of Records	Direction/ Distance (m)	Elev/Diff (m)	Site	DB
---------	-------------------	----------------------------	------------------	------	----

PDF URL (Map): [https://d2khazk8e83rdv.cloudfront.net/moe\\_mapping/downloads/2Water/Wells\\_pdfs/153\1534462.pdf](https://d2khazk8e83rdv.cloudfront.net/moe_mapping/downloads/2Water/Wells_pdfs/153\1534462.pdf)

**Additional Detail(s) (Map)**

Well Completed Date: 2003/11/20  
Year Completed: 2003  
Depth (m): 25.2984  
Latitude: 45.2393397477697  
Longitude: -75.5988764790214  
Path: 153\1534462.pdf

**Bore Hole Information**

Bore Hole ID:	11097489	Elevation:	
DP2BR:		Elevrc:	
Spatial Status:		Zone:	18
Code OB:		East83:	452996.30
Code OB Desc:		North83:	5009713.00
Open Hole:		Org CS:	
Cluster Kind:		UTMRC:	9
Date Completed:	20-Nov-2003 00:00:00	UTMRC Desc:	unknown UTM
Remarks:		Location Method:	lot
Loc Method Desc:	Lot centroid		
Elevrc Desc:			
Location Source Date:			
Improvement Location Source:			
Improvement Location Method:			
Source Revision Comment:			
Supplier Comment:			

**Overburden and Bedrock  
Materials Interval**

Formation ID: 932942420  
Layer: 1  
Color: 6  
General Color: BROWN  
Mat1: 28  
Most Common Material: SAND  
Mat2: 11  
Mat2 Desc: GRAVEL  
Mat3:  
Mat3 Desc:  
Formation Top Depth: 0.0  
Formation End Depth: 25.0  
Formation End Depth UOM: ft

**Overburden and Bedrock  
Materials Interval**

Formation ID: 932942421  
Layer: 2  
Color: 2  
General Color: GREY  
Mat1: 15  
Most Common Material: LIMESTONE  
Mat2:  
Mat2 Desc:  
Mat3:  
Mat3 Desc:  
Formation Top Depth: 25.0

<b>Map Key</b>	<b>Number of Records</b>	<b>Direction/ Distance (m)</b>	<b>Elev/Diff (m)</b>	<b>Site</b>	<b>DB</b>
<b>Formation End Depth:</b>		83.0			
<b>Formation End Depth UOM:</b>		ft			
<b><u>Annular Space/Abandonment Sealing Record</u></b>					
<b>Plug ID:</b>		933245244			
<b>Layer:</b>		1			
<b>Plug From:</b>		0.0			
<b>Plug To:</b>		28.0			
<b>Plug Depth UOM:</b>		ft			
<b><u>Method of Construction &amp; Well Use</u></b>					
<b>Method Construction ID:</b>		961534462			
<b>Method Construction Code:</b>		5			
<b>Method Construction:</b>		Air Percussion			
<b>Other Method Construction:</b>					
<b><u>Pipe Information</u></b>					
<b>Pipe ID:</b>		11101204			
<b>Casing No:</b>		1			
<b>Comment:</b>					
<b>Alt Name:</b>					
<b><u>Construction Record - Casing</u></b>					
<b>Casing ID:</b>		930832316			
<b>Layer:</b>		2			
<b>Material:</b>		4			
<b>Open Hole or Material:</b>		OPEN HOLE			
<b>Depth From:</b>					
<b>Depth To:</b>		83.0			
<b>Casing Diameter:</b>		6.0			
<b>Casing Diameter UOM:</b>		inch			
<b>Casing Depth UOM:</b>		ft			
<b><u>Construction Record - Casing</u></b>					
<b>Casing ID:</b>		930832315			
<b>Layer:</b>		1			
<b>Material:</b>		1			
<b>Open Hole or Material:</b>		STEEL			
<b>Depth From:</b>					
<b>Depth To:</b>		30.0			
<b>Casing Diameter:</b>		6.0			
<b>Casing Diameter UOM:</b>		inch			
<b>Casing Depth UOM:</b>		ft			
<b><u>Results of Well Yield Testing</u></b>					
<b>Pumping Test Method Desc:</b>		PUMP			
<b>Pump Test ID:</b>		991534462			
<b>Pump Set At:</b>					
<b>Static Level:</b>		9.0			
<b>Final Level After Pumping:</b>		70.0			
<b>Recommended Pump Depth:</b>		70.0			
<b>Pumping Rate:</b>		10.0			
<b>Flowing Rate:</b>					

<b>Map Key</b>	<b>Number of Records</b>	<b>Direction/ Distance (m)</b>	<b>Elev/Diff (m)</b>	<b>Site</b>	<b>DB</b>
<b>Recommended Pump Rate:</b>		10.0			
<b>Levels UOM:</b>		ft			
<b>Rate UOM:</b>		GPM			
<b>Water State After Test Code:</b>		2			
<b>Water State After Test:</b>		CLOUDY			
<b>Pumping Test Method:</b>		1			
<b>Pumping Duration HR:</b>		1			
<b>Pumping Duration MIN:</b>					
<b>Flowing:</b>		No			
<b><u>Draw Down &amp; Recovery</u></b>					
<b>Pump Test Detail ID:</b>		934915733			
<b>Test Type:</b>		Recovery			
<b>Test Duration:</b>		60			
<b>Test Level:</b>		9.0			
<b>Test Level UOM:</b>		ft			
<b><u>Draw Down &amp; Recovery</u></b>					
<b>Pump Test Detail ID:</b>		934658286			
<b>Test Type:</b>		Recovery			
<b>Test Duration:</b>		45			
<b>Test Level:</b>		9.0			
<b>Test Level UOM:</b>		ft			
<b><u>Draw Down &amp; Recovery</u></b>					
<b>Pump Test Detail ID:</b>		934114712			
<b>Test Type:</b>		Recovery			
<b>Test Duration:</b>		15			
<b>Test Level:</b>		9.0			
<b>Test Level UOM:</b>		ft			
<b><u>Draw Down &amp; Recovery</u></b>					
<b>Pump Test Detail ID:</b>		934398326			
<b>Test Type:</b>		Recovery			
<b>Test Duration:</b>		30			
<b>Test Level:</b>		9.0			
<b>Test Level UOM:</b>		ft			
<b><u>Water Details</u></b>					
<b>Water ID:</b>		934042710			
<b>Layer:</b>		2			
<b>Kind Code:</b>		5			
<b>Kind:</b>		Not stated			
<b>Water Found Depth:</b>		78.0			
<b>Water Found Depth UOM:</b>		ft			
<b><u>Water Details</u></b>					
<b>Water ID:</b>		934042709			
<b>Layer:</b>		1			
<b>Kind Code:</b>		5			
<b>Kind:</b>		Not stated			
<b>Water Found Depth:</b>		76.0			
<b>Water Found Depth UOM:</b>		ft			

Map Key	Number of Records	Direction/ Distance (m)	Elev/Diff (m)	Site	DB
<u>Links</u>					
<b>Bore Hole ID:</b>	11097489			<b>Tag No:</b>	
<b>Depth M:</b>	25.2984			<b>Contractor:</b>	1119
<b>Year Completed:</b>	2003			<b>Path:</b>	153\1534462.pdf
<b>Well Completed Dt:</b>	2003/11/20			<b>Latitude:</b>	45.2393397477697
<b>Audit No:</b>	265656			<b>Longitude:</b>	-75.5988764790214

<a href="#">90</a>	1 of 16	W/190.3	98.9 / -1.00	lot 7 con 3 ON	WWIS
<b>Well ID:</b>	1531210			<b>Flowing (Y/N):</b>	
<b>Construction Date:</b>				<b>Flow Rate:</b>	
<b>Use 1st:</b>	Domestic			<b>Data Entry Status:</b>	
<b>Use 2nd:</b>				<b>Data Src:</b>	1
<b>Final Well Status:</b>	Water Supply			<b>Date Received:</b>	17-Jul-2000 00:00:00
<b>Water Type:</b>				<b>Selected Flag:</b>	TRUE
<b>Casing Material:</b>				<b>Abandonment Rec:</b>	
<b>Audit No:</b>	208612			<b>Contractor:</b>	1558
<b>Tag:</b>				<b>Form Version:</b>	1
<b>Constructn Method:</b>				<b>Owner:</b>	
<b>Elevation (m):</b>				<b>County:</b>	OTTAWA-CARLETON
<b>Elevatn Reliabilty:</b>				<b>Lot:</b>	007
<b>Depth to Bedrock:</b>				<b>Concession:</b>	03
<b>Well Depth:</b>				<b>Concession Name:</b>	CON
<b>Overburden/Bedrock:</b>				<b>Easting NAD83:</b>	
<b>Pump Rate:</b>				<b>Northing NAD83:</b>	
<b>Static Water Level:</b>				<b>Zone:</b>	
<b>Clear/Cloudy:</b>				<b>UTM Reliability:</b>	
<b>Municipality:</b>	OSGOODE TOWNSHIP				
<b>Site Info:</b>					

**PDF URL (Map):** [https://d2khazk8e83rdv.cloudfront.net/moe\\_mapping/downloads/2Water/Wells\\_pdfs/153\1531210.pdf](https://d2khazk8e83rdv.cloudfront.net/moe_mapping/downloads/2Water/Wells_pdfs/153\1531210.pdf)

**Additional Detail(s) (Map)**

**Well Completed Date:** 2000/06/19  
**Year Completed:** 2000  
**Depth (m):** 15.24  
**Latitude:** 45.2393397210471  
**Longitude:** -75.5988815751618  
**Path:** 153\1531210.pdf

**Bore Hole Information**

<b>Bore Hole ID:</b>	10052744	<b>Elevation:</b>	
<b>DP2BR:</b>		<b>Elevrc:</b>	
<b>Spatial Status:</b>		<b>Zone:</b>	18
<b>Code OB:</b>		<b>East83:</b>	452995.90
<b>Code OB Desc:</b>		<b>North83:</b>	5009713.00
<b>Open Hole:</b>		<b>Org CS:</b>	
<b>Cluster Kind:</b>		<b>UTMRC:</b>	9
<b>Date Completed:</b>	19-Jun-2000 00:00:00	<b>UTMRC Desc:</b>	unknown UTM
<b>Remarks:</b>		<b>Location Method:</b>	lot
<b>Loc Method Desc:</b>	Lot centroid		
<b>Elevrc Desc:</b>			
<b>Location Source Date:</b>			
<b>Improvement Location Source:</b>			
<b>Improvement Location Method:</b>			
<b>Source Revision Comment:</b>			
<b>Supplier Comment:</b>			

<b>Map Key</b>	<b>Number of Records</b>	<b>Direction/ Distance (m)</b>	<b>Elev/Diff (m)</b>	<b>Site</b>	<b>DB</b>
<b><u>Overburden and Bedrock</u></b>					
<b><u>Materials Interval</u></b>					
<b>Formation ID:</b>		931077837			
<b>Layer:</b>		3			
<b>Color:</b>		2			
<b>General Color:</b>		GREY			
<b>Mat1:</b>		15			
<b>Most Common Material:</b>		LIMESTONE			
<b>Mat2:</b>					
<b>Mat2 Desc:</b>					
<b>Mat3:</b>					
<b>Mat3 Desc:</b>					
<b>Formation Top Depth:</b>		19.0			
<b>Formation End Depth:</b>		50.0			
<b>Formation End Depth UOM:</b>		ft			
<b><u>Overburden and Bedrock</u></b>					
<b><u>Materials Interval</u></b>					
<b>Formation ID:</b>		931077836			
<b>Layer:</b>		2			
<b>Color:</b>		2			
<b>General Color:</b>		GREY			
<b>Mat1:</b>		28			
<b>Most Common Material:</b>		SAND			
<b>Mat2:</b>		11			
<b>Mat2 Desc:</b>		GRAVEL			
<b>Mat3:</b>		13			
<b>Mat3 Desc:</b>		BOULDERS			
<b>Formation Top Depth:</b>		4.0			
<b>Formation End Depth:</b>		19.0			
<b>Formation End Depth UOM:</b>		ft			
<b><u>Overburden and Bedrock</u></b>					
<b><u>Materials Interval</u></b>					
<b>Formation ID:</b>		931077835			
<b>Layer:</b>		1			
<b>Color:</b>		2			
<b>General Color:</b>		GREY			
<b>Mat1:</b>		28			
<b>Most Common Material:</b>		SAND			
<b>Mat2:</b>					
<b>Mat2 Desc:</b>					
<b>Mat3:</b>					
<b>Mat3 Desc:</b>					
<b>Formation Top Depth:</b>		0.0			
<b>Formation End Depth:</b>		4.0			
<b>Formation End Depth UOM:</b>		ft			
<b><u>Annular Space/Abandonment</u></b>					
<b><u>Sealing Record</u></b>					
<b>Plug ID:</b>		933116382			
<b>Layer:</b>		1			
<b>Plug From:</b>		0.0			
<b>Plug To:</b>		25.0			
<b>Plug Depth UOM:</b>		ft			
<b><u>Method of Construction &amp; Well</u></b>					
<b><u>Use</u></b>					

<i>Map Key</i>	<i>Number of Records</i>	<i>Direction/ Distance (m)</i>	<i>Elev/Diff (m)</i>	<i>Site</i>	<i>DB</i>
<i>Method Construction ID:</i>		961531210			
<i>Method Construction Code:</i>		4			
<i>Method Construction:</i>		Rotary (Air)			
<i>Other Method Construction:</i>					
 <b><u>Pipe Information</u></b>					
<i>Pipe ID:</i>		10601314			
<i>Casing No:</i>		1			
<i>Comment:</i>					
<i>Alt Name:</i>					
 <b><u>Construction Record - Casing</u></b>					
<i>Casing ID:</i>		930092212			
<i>Layer:</i>		1			
<i>Material:</i>		1			
<i>Open Hole or Material:</i>		STEEL			
<i>Depth From:</i>					
<i>Depth To:</i>					
<i>Casing Diameter:</i>		6.0			
<i>Casing Diameter UOM:</i>		inch			
<i>Casing Depth UOM:</i>		ft			
 <b><u>Construction Record - Casing</u></b>					
<i>Casing ID:</i>		930092213			
<i>Layer:</i>		2			
<i>Material:</i>		4			
<i>Open Hole or Material:</i>		OPEN HOLE			
<i>Depth From:</i>					
<i>Depth To:</i>					
<i>Casing Diameter:</i>		6.0			
<i>Casing Diameter UOM:</i>		inch			
<i>Casing Depth UOM:</i>		ft			
 <b><u>Results of Well Yield Testing</u></b>					
<i>Pumping Test Method Desc:</i>		PUMP			
<i>Pump Test ID:</i>		991531210			
<i>Pump Set At:</i>					
<i>Static Level:</i>		4.0			
<i>Final Level After Pumping:</i>		20.0			
<i>Recommended Pump Depth:</i>		30.0			
<i>Pumping Rate:</i>		12.0			
<i>Flowing Rate:</i>					
<i>Recommended Pump Rate:</i>		5.0			
<i>Levels UOM:</i>		ft			
<i>Rate UOM:</i>		GPM			
<i>Water State After Test Code:</i>		2			
<i>Water State After Test:</i>		CLOUDY			
<i>Pumping Test Method:</i>		1			
<i>Pumping Duration HR:</i>		1			
<i>Pumping Duration MIN:</i>					
<i>Flowing:</i>		No			
 <b><u>Draw Down &amp; Recovery</u></b>					
<i>Pump Test Detail ID:</i>		934665309			
<i>Test Type:</i>		Draw Down			
<i>Test Duration:</i>		45			

Map Key	Number of Records	Direction/ Distance (m)	Elev/Diff (m)	Site	DB
<b>Test Level:</b>		30.0			
<b>Test Level UOM:</b>		ft			
<b><u>Draw Down &amp; Recovery</u></b>					
<b>Pump Test Detail ID:</b>		934396583			
<b>Test Type:</b>		Draw Down			
<b>Test Duration:</b>		30			
<b>Test Level:</b>		30.0			
<b>Test Level UOM:</b>		ft			
<b><u>Draw Down &amp; Recovery</u></b>					
<b>Pump Test Detail ID:</b>		934913854			
<b>Test Type:</b>		Draw Down			
<b>Test Duration:</b>		60			
<b>Test Level:</b>		30.0			
<b>Test Level UOM:</b>		ft			
<b><u>Draw Down &amp; Recovery</u></b>					
<b>Pump Test Detail ID:</b>		934121172			
<b>Test Type:</b>		Draw Down			
<b>Test Duration:</b>		15			
<b>Test Level:</b>		45.0			
<b>Test Level UOM:</b>		ft			
<b><u>Water Details</u></b>					
<b>Water ID:</b>		933491573			
<b>Layer:</b>		1			
<b>Kind Code:</b>		5			
<b>Kind:</b>		Not stated			
<b>Water Found Depth:</b>		33.0			
<b>Water Found Depth UOM:</b>		ft			
<b><u>Links</u></b>					
<b>Bore Hole ID:</b>		10052744		<b>Tag No:</b>	
<b>Depth M:</b>		15.24		<b>Contractor:</b>	1558
<b>Year Completed:</b>		2000		<b>Path:</b>	153\1531210.pdf
<b>Well Completed Dt:</b>		2000/06/19		<b>Latitude:</b>	45.2393397210471
<b>Audit No:</b>		208612		<b>Longitude:</b>	-75.5988815751618
<b>90</b>	<b>2 of 16</b>	<b>W/190.3</b>	<b>98.9 / -1.00</b>	<b>lot 7 con 3 ON</b>	<b>WWIS</b>
<b>Well ID:</b>		1531211		<b>Flowing (Y/N):</b>	
<b>Construction Date:</b>		15.24		<b>Flow Rate:</b>	
<b>Use 1st:</b>		Domestic		<b>Data Entry Status:</b>	
<b>Use 2nd:</b>		Water Supply		<b>Data Src:</b>	1
<b>Final Well Status:</b>		Water Supply		<b>Date Received:</b>	17-Jul-2000 00:00:00
<b>Water Type:</b>				<b>Selected Flag:</b>	TRUE
<b>Casing Material:</b>				<b>Abandonment Rec:</b>	
<b>Audit No:</b>		208611		<b>Contractor:</b>	1558
<b>Tag:</b>				<b>Form Version:</b>	1
<b>Constructn Method:</b>				<b>Owner:</b>	
<b>Elevation (m):</b>				<b>County:</b>	OTTAWA-CARLETON
<b>Elevatn Reliabilty:</b>				<b>Lot:</b>	007
<b>Depth to Bedrock:</b>				<b>Concession:</b>	03
<b>Well Depth:</b>				<b>Concession Name:</b>	CON

Map Key	Number of Records	Direction/ Distance (m)	Elev/Diff (m)	Site	DB
<b>Overburden/Bedrock:</b>				<b>Easting NAD83:</b>	
<b>Pump Rate:</b>				<b>Northing NAD83:</b>	
<b>Static Water Level:</b>				<b>Zone:</b>	
<b>Clear/Cloudy:</b>				<b>UTM Reliability:</b>	
<b>Municipality:</b>		OSGOODE TOWNSHIP			
<b>Site Info:</b>					
<b>PDF URL (Map):</b>		https://d2khazk8e83rdv.cloudfront.net/moe_mapping/downloads/2Water/Wells_pdfs/153\1531211.pdf			
<b><u>Additional Detail(s) (Map)</u></b>					
<b>Well Completed Date:</b>		2000/06/16			
<b>Year Completed:</b>		2000			
<b>Depth (m):</b>		25.908			
<b>Latitude:</b>		45.2393397210471			
<b>Longitude:</b>		-75.5988815751618			
<b>Path:</b>		153\1531211.pdf			
<b><u>Bore Hole Information</u></b>					
<b>Bore Hole ID:</b>		10052745		<b>Elevation:</b>	
<b>DP2BR:</b>				<b>Elevrc:</b>	
<b>Spatial Status:</b>				<b>Zone:</b>	18
<b>Code OB:</b>				<b>East83:</b>	452995.90
<b>Code OB Desc:</b>				<b>North83:</b>	5009713.00
<b>Open Hole:</b>				<b>Org CS:</b>	
<b>Cluster Kind:</b>				<b>UTMRC:</b>	9
<b>Date Completed:</b>		16-Jun-2000 00:00:00		<b>UTMRC Desc:</b>	unknown UTM
<b>Remarks:</b>				<b>Location Method:</b>	lot
<b>Loc Method Desc:</b>		Lot centroid			
<b>Elevrc Desc:</b>					
<b>Location Source Date:</b>					
<b>Improvement Location Source:</b>					
<b>Improvement Location Method:</b>					
<b>Source Revision Comment:</b>					
<b>Supplier Comment:</b>					
<b><u>Overburden and Bedrock</u></b>					
<b><u>Materials Interval</u></b>					
<b>Formation ID:</b>		931077838			
<b>Layer:</b>		1			
<b>Color:</b>		6			
<b>General Color:</b>		BROWN			
<b>Mat1:</b>		28			
<b>Most Common Material:</b>		SAND			
<b>Mat2:</b>					
<b>Mat2 Desc:</b>					
<b>Mat3:</b>					
<b>Mat3 Desc:</b>					
<b>Formation Top Depth:</b>		0.0			
<b>Formation End Depth:</b>		5.0			
<b>Formation End Depth UOM:</b>		ft			
<b><u>Overburden and Bedrock</u></b>					
<b><u>Materials Interval</u></b>					
<b>Formation ID:</b>		931077840			
<b>Layer:</b>		3			
<b>Color:</b>		2			
<b>General Color:</b>		GREY			
<b>Mat1:</b>		15			



<b>Map Key</b>	<b>Number of Records</b>	<b>Direction/ Distance (m)</b>	<b>Elev/Diff (m)</b>	<b>Site</b>	<b>DB</b>
<b>Most Common Material:</b>		LIMESTONE			
<b>Mat2:</b>					
<b>Mat2 Desc:</b>					
<b>Mat3:</b>					
<b>Mat3 Desc:</b>					
<b>Formation Top Depth:</b>		18.0			
<b>Formation End Depth:</b>		85.0			
<b>Formation End Depth UOM:</b>		ft			
<b><u>Overburden and Bedrock</u></b>					
<b><u>Materials Interval</u></b>					
<b>Formation ID:</b>		931077839			
<b>Layer:</b>		2			
<b>Color:</b>		2			
<b>General Color:</b>		GREY			
<b>Mat1:</b>		28			
<b>Most Common Material:</b>		SAND			
<b>Mat2:</b>		11			
<b>Mat2 Desc:</b>		GRAVEL			
<b>Mat3:</b>		13			
<b>Mat3 Desc:</b>		BOULDERS			
<b>Formation Top Depth:</b>		5.0			
<b>Formation End Depth:</b>		18.0			
<b>Formation End Depth UOM:</b>		ft			
<b><u>Annular Space/Abandonment</u></b>					
<b><u>Sealing Record</u></b>					
<b>Plug ID:</b>		933116383			
<b>Layer:</b>		1			
<b>Plug From:</b>		0.0			
<b>Plug To:</b>		22.0			
<b>Plug Depth UOM:</b>		ft			
<b><u>Method of Construction &amp; Well</u></b>					
<b><u>Use</u></b>					
<b>Method Construction ID:</b>		961531211			
<b>Method Construction Code:</b>		4			
<b>Method Construction:</b>		Rotary (Air)			
<b>Other Method Construction:</b>					
<b><u>Pipe Information</u></b>					
<b>Pipe ID:</b>		10601315			
<b>Casing No:</b>		1			
<b>Comment:</b>					
<b>Alt Name:</b>					
<b><u>Construction Record - Casing</u></b>					
<b>Casing ID:</b>		930092214			
<b>Layer:</b>		1			
<b>Material:</b>		1			
<b>Open Hole or Material:</b>		STEEL			
<b>Depth From:</b>					
<b>Depth To:</b>					
<b>Casing Diameter:</b>		6.0			
<b>Casing Diameter UOM:</b>		inch			
<b>Casing Depth UOM:</b>		ft			

<b>Map Key</b>	<b>Number of Records</b>	<b>Direction/ Distance (m)</b>	<b>Elev/Diff (m)</b>	<b>Site</b>	<b>DB</b>
<b><u>Construction Record - Casing</u></b>					
<b>Casing ID:</b>			930092215		
<b>Layer:</b>			2		
<b>Material:</b>			4		
<b>Open Hole or Material:</b>			OPEN HOLE		
<b>Depth From:</b>					
<b>Depth To:</b>					
<b>Casing Diameter:</b>			6.0		
<b>Casing Diameter UOM:</b>			inch		
<b>Casing Depth UOM:</b>			ft		
<b><u>Results of Well Yield Testing</u></b>					
<b>Pumping Test Method Desc:</b>			PUMP		
<b>Pump Test ID:</b>			991531211		
<b>Pump Set At:</b>					
<b>Static Level:</b>			10.0		
<b>Final Level After Pumping:</b>			50.0		
<b>Recommended Pump Depth:</b>			60.0		
<b>Pumping Rate:</b>			12.0		
<b>Flowing Rate:</b>					
<b>Recommended Pump Rate:</b>			5.0		
<b>Levels UOM:</b>			ft		
<b>Rate UOM:</b>			GPM		
<b>Water State After Test Code:</b>			2		
<b>Water State After Test:</b>			CLOUDY		
<b>Pumping Test Method:</b>			1		
<b>Pumping Duration HR:</b>			1		
<b>Pumping Duration MIN:</b>					
<b>Flowing:</b>			No		
<b><u>Draw Down &amp; Recovery</u></b>					
<b>Pump Test Detail ID:</b>			934396584		
<b>Test Type:</b>			Draw Down		
<b>Test Duration:</b>			30		
<b>Test Level:</b>			60.0		
<b>Test Level UOM:</b>			ft		
<b><u>Draw Down &amp; Recovery</u></b>					
<b>Pump Test Detail ID:</b>			934121173		
<b>Test Type:</b>			Draw Down		
<b>Test Duration:</b>			15		
<b>Test Level:</b>			80.0		
<b>Test Level UOM:</b>			ft		
<b><u>Draw Down &amp; Recovery</u></b>					
<b>Pump Test Detail ID:</b>			934665310		
<b>Test Type:</b>			Draw Down		
<b>Test Duration:</b>			45		
<b>Test Level:</b>			60.0		
<b>Test Level UOM:</b>			ft		
<b><u>Draw Down &amp; Recovery</u></b>					
<b>Pump Test Detail ID:</b>			934913855		
<b>Test Type:</b>			Draw Down		
<b>Test Duration:</b>			60		

Map Key	Number of Records	Direction/ Distance (m)	Elev/Diff (m)	Site	DB
Test Level:		50.0			
Test Level UOM:		ft			
<b>Water Details</b>					
Water ID:		933491574			
Layer:		1			
Kind Code:		5			
Kind:		Not stated			
Water Found Depth:		80.0			
Water Found Depth UOM:		ft			
<b>Links</b>					
Bore Hole ID:	10052745			Tag No:	
Depth M:	25.908			Contractor:	1558
Year Completed:	2000			Path:	153\1531211.pdf
Well Completed Dt:	2000/06/16			Latitude:	45.2393397210471
Audit No:	208611			Longitude:	-75.5988815751618

<u>90</u>	3 of 16	W/190.3	98.9 / -1.00	lot 7 con 3 ON	WWIS
Well ID:	1531213			Flowing (Y/N):	
Construction Date:				Flow Rate:	
Use 1st:	Domestic			Data Entry Status:	
Use 2nd:				Data Src:	1
Final Well Status:	Water Supply			Date Received:	17-Jul-2000 00:00:00
Water Type:				Selected Flag:	TRUE
Casing Material:				Abandonment Rec:	
Audit No:	208610			Contractor:	1558
Tag:				Form Version:	1
Constructn Method:				Owner:	
Elevation (m):				County:	OTTAWA-CARLETON
Elevatn Reliabilty:				Lot:	007
Depth to Bedrock:				Concession:	03
Well Depth:				Concession Name:	CON
Overburden/Bedrock:				Easting NAD83:	
Pump Rate:				Northing NAD83:	
Static Water Level:				Zone:	
Clear/Cloudy:				UTM Reliability:	
Municipality:	OSGOODE TOWNSHIP				
Site Info:					
PDF URL (Map):	<a href="https://d2khazk8e83rdv.cloudfront.net/moe_mapping/downloads/2Water/Wells_pdfs/153\1531213.pdf">https://d2khazk8e83rdv.cloudfront.net/moe_mapping/downloads/2Water/Wells_pdfs/153\1531213.pdf</a>				

**Additional Detail(s) (Map)**

Well Completed Date:	2000/06/16
Year Completed:	2000
Depth (m):	30.48
Latitude:	45.2393397210471
Longitude:	-75.5988815751618
Path:	153\1531213.pdf

**Bore Hole Information**

Bore Hole ID:	10052747	Elevation:	
DP2BR:		Elelvc:	
Spatial Status:		Zone:	18
Code OB:		East83:	452995.90
Code OB Desc:		North83:	5009713.00

Map Key	Number of Records	Direction/ Distance (m)	Elev/Diff (m)	Site	DB
<b>Open Hole:</b>				<b>Org CS:</b>	
<b>Cluster Kind:</b>				<b>UTMRC:</b>	9
<b>Date Completed:</b>	16-Jun-2000 00:00:00			<b>UTMRC Desc:</b>	unknown UTM
<b>Remarks:</b>				<b>Location Method:</b>	lot
<b>Loc Method Desc:</b>		Lot centroid			
<b>Elevrc Desc:</b>					
<b>Location Source Date:</b>					
<b>Improvement Location Source:</b>					
<b>Improvement Location Method:</b>					
<b>Source Revision Comment:</b>					
<b>Supplier Comment:</b>					
<b><u>Overburden and Bedrock</u></b>					
<b><u>Materials Interval</u></b>					
<b>Formation ID:</b>		931077845			
<b>Layer:</b>		1			
<b>Color:</b>		6			
<b>General Color:</b>		BROWN			
<b>Mat1:</b>		28			
<b>Most Common Material:</b>		SAND			
<b>Mat2:</b>					
<b>Mat2 Desc:</b>					
<b>Mat3:</b>					
<b>Mat3 Desc:</b>					
<b>Formation Top Depth:</b>		0.0			
<b>Formation End Depth:</b>		6.0			
<b>Formation End Depth UOM:</b>		ft			
<b><u>Overburden and Bedrock</u></b>					
<b><u>Materials Interval</u></b>					
<b>Formation ID:</b>		931077847			
<b>Layer:</b>		3			
<b>Color:</b>		2			
<b>General Color:</b>		GREY			
<b>Mat1:</b>		15			
<b>Most Common Material:</b>		LIMESTONE			
<b>Mat2:</b>					
<b>Mat2 Desc:</b>					
<b>Mat3:</b>					
<b>Mat3 Desc:</b>					
<b>Formation Top Depth:</b>		19.0			
<b>Formation End Depth:</b>		100.0			
<b>Formation End Depth UOM:</b>		ft			
<b><u>Overburden and Bedrock</u></b>					
<b><u>Materials Interval</u></b>					
<b>Formation ID:</b>		931077846			
<b>Layer:</b>		2			
<b>Color:</b>		2			
<b>General Color:</b>		GREY			
<b>Mat1:</b>		28			
<b>Most Common Material:</b>		SAND			
<b>Mat2:</b>		11			
<b>Mat2 Desc:</b>		GRAVEL			
<b>Mat3:</b>		13			
<b>Mat3 Desc:</b>		BOULDERS			
<b>Formation Top Depth:</b>		6.0			
<b>Formation End Depth:</b>		19.0			
<b>Formation End Depth UOM:</b>		ft			

<b>Map Key</b>	<b>Number of Records</b>	<b>Direction/ Distance (m)</b>	<b>Elev/Diff (m)</b>	<b>Site</b>	<b>DB</b>
<b><u>Annular Space/Abandonment Sealing Record</u></b>					
<b>Plug ID:</b>		933116385			
<b>Layer:</b>		1			
<b>Plug From:</b>		21.0			
<b>Plug To:</b>		0.0			
<b>Plug Depth UOM:</b>		ft			
<b><u>Method of Construction &amp; Well Use</u></b>					
<b>Method Construction ID:</b>		961531213			
<b>Method Construction Code:</b>		4			
<b>Method Construction:</b>		Rotary (Air)			
<b>Other Method Construction:</b>					
<b><u>Pipe Information</u></b>					
<b>Pipe ID:</b>		10601317			
<b>Casing No:</b>		1			
<b>Comment:</b>					
<b>Alt Name:</b>					
<b><u>Construction Record - Casing</u></b>					
<b>Casing ID:</b>		930092218			
<b>Layer:</b>		1			
<b>Material:</b>		1			
<b>Open Hole or Material:</b>		STEEL			
<b>Depth From:</b>					
<b>Depth To:</b>					
<b>Casing Diameter:</b>		6.0			
<b>Casing Diameter UOM:</b>		inch			
<b>Casing Depth UOM:</b>		ft			
<b><u>Construction Record - Casing</u></b>					
<b>Casing ID:</b>		930092219			
<b>Layer:</b>		2			
<b>Material:</b>		4			
<b>Open Hole or Material:</b>		OPEN HOLE			
<b>Depth From:</b>					
<b>Depth To:</b>					
<b>Casing Diameter:</b>		6.0			
<b>Casing Diameter UOM:</b>		inch			
<b>Casing Depth UOM:</b>		ft			
<b><u>Results of Well Yield Testing</u></b>					
<b>Pumping Test Method Desc:</b>		PUMP			
<b>Pump Test ID:</b>		991531213			
<b>Pump Set At:</b>					
<b>Static Level:</b>		13.0			
<b>Final Level After Pumping:</b>		60.0			
<b>Recommended Pump Depth:</b>		75.0			
<b>Pumping Rate:</b>		12.0			
<b>Flowing Rate:</b>					
<b>Recommended Pump Rate:</b>		5.0			
<b>Levels UOM:</b>		ft			
<b>Rate UOM:</b>		GPM			

Map Key	Number of Records	Direction/ Distance (m)	Elev/Diff (m)	Site	DB
<b>Water State After Test Code:</b>					
	2				
<b>Water State After Test:</b>					
		CLOUDY			
<b>Pumping Test Method:</b>					
	1				
<b>Pumping Duration HR:</b>					
	1				
<b>Pumping Duration MIN:</b>					
		No			
<b>Flowing:</b>					
		No			
<b><u>Draw Down &amp; Recovery</u></b>					
<b>Pump Test Detail ID:</b>					
		934665312			
<b>Test Type:</b>					
		Draw Down			
<b>Test Duration:</b>					
		45			
<b>Test Level:</b>					
		75.0			
<b>Test Level UOM:</b>					
		ft			
<b><u>Draw Down &amp; Recovery</u></b>					
<b>Pump Test Detail ID:</b>					
		934396586			
<b>Test Type:</b>					
		Draw Down			
<b>Test Duration:</b>					
		30			
<b>Test Level:</b>					
		60.0			
<b>Test Level UOM:</b>					
		ft			
<b><u>Draw Down &amp; Recovery</u></b>					
<b>Pump Test Detail ID:</b>					
		934913857			
<b>Test Type:</b>					
		Draw Down			
<b>Test Duration:</b>					
		60			
<b>Test Level:</b>					
		96.0			
<b>Test Level UOM:</b>					
		ft			
<b><u>Draw Down &amp; Recovery</u></b>					
<b>Pump Test Detail ID:</b>					
		934121175			
<b>Test Type:</b>					
		Draw Down			
<b>Test Duration:</b>					
		15			
<b>Test Level:</b>					
		60.0			
<b>Test Level UOM:</b>					
		ft			
<b><u>Water Details</u></b>					
<b>Water ID:</b>					
		933491576			
<b>Layer:</b>					
		1			
<b>Kind Code:</b>					
		5			
<b>Kind:</b>					
		Not stated			
<b>Water Found Depth:</b>					
		87.0			
<b>Water Found Depth UOM:</b>					
		ft			
<b><u>Links</u></b>					
<b>Bore Hole ID:</b>					
		10052747			
<b>Depth M:</b>					
		30.48			
<b>Year Completed:</b>					
		2000			
<b>Well Completed Dt:</b>					
		2000/06/16			
<b>Audit No:</b>					
		208610			
<b>Tag No:</b>					
				1558	
<b>Contractor:</b>					
				153\1531213.pdf	
<b>Path:</b>					
				45.2393397210471	
<b>Latitude:</b>					
				-75.5988815751618	
<b>Longitude:</b>					

[90](#)

4 of 16

W/190.3

98.9 / -1.00

lot 7 con 3  
ON

WWIS

Well ID:

1531333

Flowing (Y/N):

Map Key	Number of Records	Direction/ Distance (m)	Elev/Diff (m)	Site	DB
<b>Construction Date:</b>				<b>Flow Rate:</b>	
<b>Use 1st:</b>	Domestic			<b>Data Entry Status:</b>	
<b>Use 2nd:</b>				<b>Data Src:</b>	1
<b>Final Well Status:</b>	Water Supply			<b>Date Received:</b>	15-Sep-2000 00:00:00
<b>Water Type:</b>				<b>Selected Flag:</b>	TRUE
<b>Casing Material:</b>				<b>Abandonment Rec:</b>	
<b>Audit No:</b>	220874			<b>Contractor:</b>	1558
<b>Tag:</b>				<b>Form Version:</b>	1
<b>Constructn Method:</b>				<b>Owner:</b>	
<b>Elevation (m):</b>				<b>County:</b>	OTTAWA-CARLETON
<b>Elevatn Reliabilty:</b>				<b>Lot:</b>	007
<b>Depth to Bedrock:</b>				<b>Concession:</b>	03
<b>Well Depth:</b>				<b>Concession Name:</b>	CON
<b>Overburden/Bedrock:</b>				<b>Easting NAD83:</b>	
<b>Pump Rate:</b>				<b>Northing NAD83:</b>	
<b>Static Water Level:</b>				<b>Zone:</b>	
<b>Clear/Cloudy:</b>				<b>UTM Reliability:</b>	
<b>Municipality:</b>	OSGOODE TOWNSHIP				
<b>Site Info:</b>					

**PDF URL (Map):** [https://d2khazk8e83rdv.cloudfront.net/moe\\_mapping/downloads/2Water/Wells\\_pdfs/153\1531333.pdf](https://d2khazk8e83rdv.cloudfront.net/moe_mapping/downloads/2Water/Wells_pdfs/153\1531333.pdf)

**Additional Detail(s) (Map)**

**Well Completed Date:** 2000/07/14  
**Year Completed:** 2000  
**Depth (m):** 42.672  
**Latitude:** 45.2393397210471  
**Longitude:** -75.5988815751618  
**Path:** 153\1531333.pdf

**Bore Hole Information**

<b>Bore Hole ID:</b>	10052867	<b>Elevation:</b>	
<b>DP2BR:</b>		<b>Elevrc:</b>	
<b>Spatial Status:</b>		<b>Zone:</b>	18
<b>Code OB:</b>		<b>East83:</b>	452995.90
<b>Code OB Desc:</b>		<b>North83:</b>	5009713.00
<b>Open Hole:</b>		<b>Org CS:</b>	
<b>Cluster Kind:</b>		<b>UTMRC:</b>	9
<b>Date Completed:</b>	14-Jul-2000 00:00:00	<b>UTMRC Desc:</b>	unknown UTM
<b>Remarks:</b>		<b>Location Method:</b>	lot
<b>Loc Method Desc:</b>	Lot centroid		
<b>Elevrc Desc:</b>			
<b>Location Source Date:</b>			
<b>Improvement Location Source:</b>			
<b>Improvement Location Method:</b>			
<b>Source Revision Comment:</b>			
<b>Supplier Comment:</b>			

**Overburden and Bedrock**

**Materials Interval**

**Formation ID:** 931078197  
**Layer:** 3  
**Color:** 2  
**General Color:** GREY  
**Mat1:** 18  
**Most Common Material:** SANDSTONE  
**Mat2:**  
**Mat2 Desc:**  
**Mat3:**  
**Mat3 Desc:**

<b>Map Key</b>	<b>Number of Records</b>	<b>Direction/ Distance (m)</b>	<b>Elev/Diff (m)</b>	<b>Site</b>	<b>DB</b>
<b>Formation Top Depth:</b>		85.0			
<b>Formation End Depth:</b>		140.0			
<b>Formation End Depth UOM:</b>		ft			
<b><u>Overburden and Bedrock Materials Interval</u></b>					
<b>Formation ID:</b>		931078195			
<b>Layer:</b>		1			
<b>Color:</b>		6			
<b>General Color:</b>		BROWN			
<b>Mat1:</b>		02			
<b>Most Common Material:</b>		TOPSOIL			
<b>Mat2:</b>		12			
<b>Mat2 Desc:</b>		STONES			
<b>Mat3:</b>					
<b>Mat3 Desc:</b>					
<b>Formation Top Depth:</b>		0.0			
<b>Formation End Depth:</b>		13.0			
<b>Formation End Depth UOM:</b>		ft			
<b><u>Overburden and Bedrock Materials Interval</u></b>					
<b>Formation ID:</b>		931078196			
<b>Layer:</b>		2			
<b>Color:</b>		2			
<b>General Color:</b>		GREY			
<b>Mat1:</b>		15			
<b>Most Common Material:</b>		LIMESTONE			
<b>Mat2:</b>					
<b>Mat2 Desc:</b>					
<b>Mat3:</b>					
<b>Mat3 Desc:</b>					
<b>Formation Top Depth:</b>		13.0			
<b>Formation End Depth:</b>		85.0			
<b>Formation End Depth UOM:</b>		ft			
<b><u>Annular Space/Abandonment Sealing Record</u></b>					
<b>Plug ID:</b>		933116501			
<b>Layer:</b>		1			
<b>Plug From:</b>		21.0			
<b>Plug To:</b>		210.0			
<b>Plug Depth UOM:</b>		ft			
<b><u>Method of Construction &amp; Well Use</u></b>					
<b>Method Construction ID:</b>		961531333			
<b>Method Construction Code:</b>		5			
<b>Method Construction:</b>		Air Percussion			
<b>Other Method Construction:</b>					
<b><u>Pipe Information</u></b>					
<b>Pipe ID:</b>		10601437			
<b>Casing No:</b>		1			
<b>Comment:</b>					
<b>Alt Name:</b>					



<b>Map Key</b>	<b>Number of Records</b>	<b>Direction/ Distance (m)</b>	<b>Elev/Diff (m)</b>	<b>Site</b>	<b>DB</b>
----------------	--------------------------	------------------------------------	--------------------------	-------------	-----------

**Construction Record - Casing**

**Casing ID:** 930092470  
**Layer:** 2  
**Material:** 4  
**Open Hole or Material:** OPEN HOLE  
**Depth From:**  
**Depth To:**  
**Casing Diameter:** 6.0  
**Casing Diameter UOM:** inch  
**Casing Depth UOM:** ft

**Construction Record - Casing**

**Casing ID:** 930092469  
**Layer:** 1  
**Material:** 1  
**Open Hole or Material:** STEEL  
**Depth From:**  
**Depth To:**  
**Casing Diameter:** 6.0  
**Casing Diameter UOM:** inch  
**Casing Depth UOM:** ft

**Results of Well Yield Testing**

**Pumping Test Method Desc:** PUMP  
**Pump Test ID:** 991531333  
**Pump Set At:**  
**Static Level:** 19.0  
**Final Level After Pumping:** 75.0  
**Recommended Pump Depth:** 100.0  
**Pumping Rate:** 15.0  
**Flowing Rate:**  
**Recommended Pump Rate:** 5.0  
**Levels UOM:** ft  
**Rate UOM:** GPM  
**Water State After Test Code:** 2  
**Water State After Test:** CLOUDY  
**Pumping Test Method:** 1  
**Pumping Duration HR:** 1  
**Pumping Duration MIN:**  
**Flowing:** No

**Draw Down & Recovery**

**Pump Test Detail ID:** 934657078  
**Test Type:** Draw Down  
**Test Duration:** 45  
**Test Level:** 100.0  
**Test Level UOM:** ft

**Draw Down & Recovery**

**Pump Test Detail ID:** 934113500  
**Test Type:** Draw Down  
**Test Duration:** 15  
**Test Level:** 75.0  
**Test Level UOM:** ft

**Draw Down & Recovery**

Map Key	Number of Records	Direction/ Distance (m)	Elev/Diff (m)	Site	DB
---------	-------------------	----------------------------	------------------	------	----

**Pump Test Detail ID:** 934396004  
**Test Type:** Draw Down  
**Test Duration:** 30  
**Test Level:** 100.0  
**Test Level UOM:** ft

**Draw Down & Recovery**

**Pump Test Detail ID:** 934913970  
**Test Type:** Draw Down  
**Test Duration:** 60  
**Test Level:** 135.0  
**Test Level UOM:** ft

**Water Details**

**Water ID:** 933491752  
**Layer:** 1  
**Kind Code:** 5  
**Kind:** Not stated  
**Water Found Depth:** 133.0  
**Water Found Depth UOM:** ft

**Links**

<b>Bore Hole ID:</b> 10052867	<b>Tag No:</b>
<b>Depth M:</b> 42.672	<b>Contractor:</b> 1558
<b>Year Completed:</b> 2000	<b>Path:</b> 153\1531333.pdf
<b>Well Completed Dt:</b> 2000/07/14	<b>Latitude:</b> 45.2393397210471
<b>Audit No:</b> 220874	<b>Longitude:</b> -75.5988815751618

<a href="#">90</a>	5 of 16	W/190.3	98.9 / -1.00	lot 7 con 3 ON	WWIS
--------------------	---------	---------	--------------	-------------------	------

<b>Well ID:</b> 1531334	<b>Flowing (Y/N):</b>
<b>Construction Date:</b>	<b>Flow Rate:</b>
<b>Use 1st:</b> Domestic	<b>Data Entry Status:</b>
<b>Use 2nd:</b>	<b>Data Src:</b> 1
<b>Final Well Status:</b> Water Supply	<b>Date Received:</b> 15-Sep-2000 00:00:00
<b>Water Type:</b>	<b>Selected Flag:</b> TRUE
<b>Casing Material:</b>	<b>Abandonment Rec:</b>
<b>Audit No:</b> 208630	<b>Contractor:</b> 1558
<b>Tag:</b>	<b>Form Version:</b> 1
<b>Constructn Method:</b>	<b>Owner:</b>
<b>Elevation (m):</b>	<b>County:</b> OTTAWA-CARLETON
<b>Elevatn Reliability:</b>	<b>Lot:</b> 007
<b>Depth to Bedrock:</b>	<b>Concession:</b> 03
<b>Well Depth:</b>	<b>Concession Name:</b> CON
<b>Overburden/Bedrock:</b>	<b>Easting NAD83:</b>
<b>Pump Rate:</b>	<b>Northing NAD83:</b>
<b>Static Water Level:</b>	<b>Zone:</b>
<b>Clear/Cloudy:</b>	<b>UTM Reliability:</b>
<b>Municipality:</b> OSGOODE TOWNSHIP	
<b>Site Info:</b>	

**PDF URL (Map):** [https://d2khazk8e83rdv.cloudfront.net/moe\\_mapping/downloads/2Water/Wells\\_pdfs/153\1531334.pdf](https://d2khazk8e83rdv.cloudfront.net/moe_mapping/downloads/2Water/Wells_pdfs/153\1531334.pdf)

**Additional Detail(s) (Map)**

**Well Completed Date:** 2000/07/13  
**Year Completed:** 2000

<b>Map Key</b>	<b>Number of Records</b>	<b>Direction/ Distance (m)</b>	<b>Elev/Diff (m)</b>	<b>Site</b>	<b>DB</b>
<b>Depth (m):</b>		14.6304			
<b>Latitude:</b>		45.2393397210471			
<b>Longitude:</b>		-75.5988815751618			
<b>Path:</b>		153\1531334.pdf			

**Bore Hole Information**

<b>Bore Hole ID:</b>	10052868	<b>Elevation:</b>	
<b>DP2BR:</b>		<b>Elevrc:</b>	
<b>Spatial Status:</b>		<b>Zone:</b>	18
<b>Code OB:</b>		<b>East83:</b>	452995.90
<b>Code OB Desc:</b>		<b>North83:</b>	5009713.00
<b>Open Hole:</b>		<b>Org CS:</b>	
<b>Cluster Kind:</b>		<b>UTMRC:</b>	9
<b>Date Completed:</b>	13-Jul-2000 00:00:00	<b>UTMRC Desc:</b>	unknown UTM
<b>Remarks:</b>		<b>Location Method:</b>	lot
<b>Loc Method Desc:</b>	Lot centroid		
<b>Elevrc Desc:</b>			
<b>Location Source Date:</b>			
<b>Improvement Location Source:</b>			
<b>Improvement Location Method:</b>			
<b>Source Revision Comment:</b>			
<b>Supplier Comment:</b>			

**Overburden and Bedrock**

**Materials Interval**

<b>Formation ID:</b>	931078198
<b>Layer:</b>	1
<b>Color:</b>	6
<b>General Color:</b>	BROWN
<b>Mat1:</b>	14
<b>Most Common Material:</b>	HARDPAN
<b>Mat2:</b>	12
<b>Mat2 Desc:</b>	STONES
<b>Mat3:</b>	
<b>Mat3 Desc:</b>	
<b>Formation Top Depth:</b>	0.0
<b>Formation End Depth:</b>	8.0
<b>Formation End Depth UOM:</b>	ft

**Overburden and Bedrock**

**Materials Interval**

<b>Formation ID:</b>	931078200
<b>Layer:</b>	3
<b>Color:</b>	2
<b>General Color:</b>	GREY
<b>Mat1:</b>	15
<b>Most Common Material:</b>	LIMESTONE
<b>Mat2:</b>	
<b>Mat2 Desc:</b>	
<b>Mat3:</b>	
<b>Mat3 Desc:</b>	
<b>Formation Top Depth:</b>	15.0
<b>Formation End Depth:</b>	48.0
<b>Formation End Depth UOM:</b>	ft

**Overburden and Bedrock**

**Materials Interval**

<b>Formation ID:</b>	931078199
----------------------	-----------

<b>Map Key</b>	<b>Number of Records</b>	<b>Direction/ Distance (m)</b>	<b>Elev/Diff (m)</b>	<b>Site</b>	<b>DB</b>
<b>Layer:</b>		2			
<b>Color:</b>		2			
<b>General Color:</b>		GREY			
<b>Mat1:</b>		05			
<b>Most Common Material:</b>		CLAY			
<b>Mat2:</b>		81			
<b>Mat2 Desc:</b>		SANDY			
<b>Mat3:</b>					
<b>Mat3 Desc:</b>					
<b>Formation Top Depth:</b>		8.0			
<b>Formation End Depth:</b>		15.0			
<b>Formation End Depth UOM:</b>		ft			
<b><u>Annular Space/Abandonment Sealing Record</u></b>					
<b>Plug ID:</b>		933116502			
<b>Layer:</b>		1			
<b>Plug From:</b>		0.0			
<b>Plug To:</b>		21.0			
<b>Plug Depth UOM:</b>		ft			
<b><u>Method of Construction &amp; Well Use</u></b>					
<b>Method Construction ID:</b>		961531334			
<b>Method Construction Code:</b>		4			
<b>Method Construction:</b>		Rotary (Air)			
<b>Other Method Construction:</b>					
<b><u>Pipe Information</u></b>					
<b>Pipe ID:</b>		10601438			
<b>Casing No:</b>		1			
<b>Comment:</b>					
<b>Alt Name:</b>					
<b><u>Construction Record - Casing</u></b>					
<b>Casing ID:</b>		930092471			
<b>Layer:</b>		1			
<b>Material:</b>		1			
<b>Open Hole or Material:</b>		STEEL			
<b>Depth From:</b>					
<b>Depth To:</b>					
<b>Casing Diameter:</b>		6.0			
<b>Casing Diameter UOM:</b>		inch			
<b>Casing Depth UOM:</b>		ft			
<b><u>Construction Record - Casing</u></b>					
<b>Casing ID:</b>		930092472			
<b>Layer:</b>		2			
<b>Material:</b>		4			
<b>Open Hole or Material:</b>		OPEN HOLE			
<b>Depth From:</b>					
<b>Depth To:</b>					
<b>Casing Diameter:</b>		6.0			
<b>Casing Diameter UOM:</b>		inch			
<b>Casing Depth UOM:</b>		ft			

<b>Map Key</b>	<b>Number of Records</b>	<b>Direction/ Distance (m)</b>	<b>Elev/Diff (m)</b>	<b>Site</b>	<b>DB</b>
<b><u>Results of Well Yield Testing</u></b>					
<b>Pumping Test Method Desc:</b>		PUMP			
<b>Pump Test ID:</b>		991531334			
<b>Pump Set At:</b>					
<b>Static Level:</b>		12.0			
<b>Final Level After Pumping:</b>		20.0			
<b>Recommended Pump Depth:</b>		30.0			
<b>Pumping Rate:</b>		30.0			
<b>Flowing Rate:</b>					
<b>Recommended Pump Rate:</b>		5.0			
<b>Levels UOM:</b>		ft			
<b>Rate UOM:</b>		GPM			
<b>Water State After Test Code:</b>		2			
<b>Water State After Test:</b>		CLOUDY			
<b>Pumping Test Method:</b>		1			
<b>Pumping Duration HR:</b>		1			
<b>Pumping Duration MIN:</b>		0			
<b>Flowing:</b>		No			
<b><u>Draw Down &amp; Recovery</u></b>					
<b>Pump Test Detail ID:</b>		934113501			
<b>Test Type:</b>		Draw Down			
<b>Test Duration:</b>		15			
<b>Test Level:</b>		45.0			
<b>Test Level UOM:</b>		ft			
<b><u>Draw Down &amp; Recovery</u></b>					
<b>Pump Test Detail ID:</b>		934396005			
<b>Test Type:</b>		Draw Down			
<b>Test Duration:</b>		30			
<b>Test Level:</b>		45.0			
<b>Test Level UOM:</b>		ft			
<b><u>Draw Down &amp; Recovery</u></b>					
<b>Pump Test Detail ID:</b>		934657079			
<b>Test Type:</b>		Draw Down			
<b>Test Duration:</b>		45			
<b>Test Level:</b>		25.0			
<b>Test Level UOM:</b>		ft			
<b><u>Draw Down &amp; Recovery</u></b>					
<b>Pump Test Detail ID:</b>		934913971			
<b>Test Type:</b>		Draw Down			
<b>Test Duration:</b>		60			
<b>Test Level:</b>		20.0			
<b>Test Level UOM:</b>		ft			
<b><u>Water Details</u></b>					
<b>Water ID:</b>		933491753			
<b>Layer:</b>		1			
<b>Kind Code:</b>		5			
<b>Kind:</b>		Not stated			
<b>Water Found Depth:</b>		33.0			
<b>Water Found Depth UOM:</b>		ft			

Map Key	Number of Records	Direction/ Distance (m)	Elev/Diff (m)	Site	DB
<u>Links</u>					
<b>Bore Hole ID:</b>	10052868			<b>Tag No:</b>	
<b>Depth M:</b>	14.6304			<b>Contractor:</b>	1558
<b>Year Completed:</b>	2000			<b>Path:</b>	153\1531334.pdf
<b>Well Completed Dt:</b>	2000/07/13			<b>Latitude:</b>	45.2393397210471
<b>Audit No:</b>	208630			<b>Longitude:</b>	-75.5988815751618

<a href="#">90</a>	6 of 16	W/190.3	98.9 / -1.00	lot 7 con 3 ON	WWIS
<b>Well ID:</b>	1531335			<b>Flowing (Y/N):</b>	
<b>Construction Date:</b>				<b>Flow Rate:</b>	
<b>Use 1st:</b>	Domestic			<b>Data Entry Status:</b>	
<b>Use 2nd:</b>				<b>Data Src:</b>	1
<b>Final Well Status:</b>	Water Supply			<b>Date Received:</b>	15-Sep-2000 00:00:00
<b>Water Type:</b>				<b>Selected Flag:</b>	TRUE
<b>Casing Material:</b>				<b>Abandonment Rec:</b>	
<b>Audit No:</b>	220873			<b>Contractor:</b>	1558
<b>Tag:</b>				<b>Form Version:</b>	1
<b>Constructn Method:</b>				<b>Owner:</b>	
<b>Elevation (m):</b>				<b>County:</b>	OTTAWA-CARLETON
<b>Elevatn Reliabilty:</b>				<b>Lot:</b>	007
<b>Depth to Bedrock:</b>				<b>Concession:</b>	03
<b>Well Depth:</b>				<b>Concession Name:</b>	CON
<b>Overburden/Bedrock:</b>				<b>Easting NAD83:</b>	
<b>Pump Rate:</b>				<b>Northing NAD83:</b>	
<b>Static Water Level:</b>				<b>Zone:</b>	
<b>Clear/Cloudy:</b>				<b>UTM Reliability:</b>	
<b>Municipality:</b>	OSGOODE TOWNSHIP				
<b>Site Info:</b>					

**PDF URL (Map):** [https://d2khazk8e83rdv.cloudfront.net/moe\\_mapping/downloads/2Water/Wells\\_pdfs/153\1531335.pdf](https://d2khazk8e83rdv.cloudfront.net/moe_mapping/downloads/2Water/Wells_pdfs/153\1531335.pdf)

**Additional Detail(s) (Map)**

**Well Completed Date:** 2000/07/13  
**Year Completed:** 2000  
**Depth (m):** 14.6304  
**Latitude:** 45.2393397210471  
**Longitude:** -75.5988815751618  
**Path:** 153\1531335.pdf

**Bore Hole Information**

<b>Bore Hole ID:</b>	10052869	<b>Elevation:</b>	
<b>DP2BR:</b>		<b>Elevrc:</b>	
<b>Spatial Status:</b>		<b>Zone:</b>	18
<b>Code OB:</b>		<b>East83:</b>	452995.90
<b>Code OB Desc:</b>		<b>North83:</b>	5009713.00
<b>Open Hole:</b>		<b>Org CS:</b>	
<b>Cluster Kind:</b>		<b>UTMRC:</b>	9
<b>Date Completed:</b>	13-Jul-2000 00:00:00	<b>UTMRC Desc:</b>	unknown UTM
<b>Remarks:</b>		<b>Location Method:</b>	lot
<b>Loc Method Desc:</b>	Lot centroid		
<b>Elevrc Desc:</b>			
<b>Location Source Date:</b>			
<b>Improvement Location Source:</b>			
<b>Improvement Location Method:</b>			
<b>Source Revision Comment:</b>			
<b>Supplier Comment:</b>			

<b>Map Key</b>	<b>Number of Records</b>	<b>Direction/ Distance (m)</b>	<b>Elev/Diff (m)</b>	<b>Site</b>	<b>DB</b>
<b><u>Overburden and Bedrock Materials Interval</u></b>					
<b>Formation ID:</b>		931078201			
<b>Layer:</b>		1			
<b>Color:</b>		6			
<b>General Color:</b>		BROWN			
<b>Mat1:</b>		02			
<b>Most Common Material:</b>		TOPSOIL			
<b>Mat2:</b>		81			
<b>Mat2 Desc:</b>		SANDY			
<b>Mat3:</b>		12			
<b>Mat3 Desc:</b>		STONES			
<b>Formation Top Depth:</b>		0.0			
<b>Formation End Depth:</b>		11.0			
<b>Formation End Depth UOM:</b>		ft			
<b><u>Overburden and Bedrock Materials Interval</u></b>					
<b>Formation ID:</b>		931078202			
<b>Layer:</b>		2			
<b>Color:</b>		2			
<b>General Color:</b>		GREY			
<b>Mat1:</b>		15			
<b>Most Common Material:</b>		LIMESTONE			
<b>Mat2:</b>		73			
<b>Mat2 Desc:</b>		HARD			
<b>Mat3:</b>					
<b>Mat3 Desc:</b>					
<b>Formation Top Depth:</b>		11.0			
<b>Formation End Depth:</b>		48.0			
<b>Formation End Depth UOM:</b>		ft			
<b><u>Annular Space/Abandonment Sealing Record</u></b>					
<b>Plug ID:</b>		933116503			
<b>Layer:</b>		1			
<b>Plug From:</b>		0.0			
<b>Plug To:</b>		21.0			
<b>Plug Depth UOM:</b>		ft			
<b><u>Method of Construction &amp; Well Use</u></b>					
<b>Method Construction ID:</b>		961531335			
<b>Method Construction Code:</b>		4			
<b>Method Construction:</b>		Rotary (Air)			
<b>Other Method Construction:</b>					
<b><u>Pipe Information</u></b>					
<b>Pipe ID:</b>		10601439			
<b>Casing No:</b>		1			
<b>Comment:</b>					
<b>Alt Name:</b>					
<b><u>Construction Record - Casing</u></b>					
<b>Casing ID:</b>		930092474			
<b>Layer:</b>		2			

<b>Map Key</b>	<b>Number of Records</b>	<b>Direction/ Distance (m)</b>	<b>Elev/Diff (m)</b>	<b>Site</b>	<b>DB</b>
<b>Material:</b>		4			
<b>Open Hole or Material:</b>		OPEN HOLE			
<b>Depth From:</b>					
<b>Depth To:</b>					
<b>Casing Diameter:</b>		6.0			
<b>Casing Diameter UOM:</b>		inch			
<b>Casing Depth UOM:</b>		ft			
<b><u>Construction Record - Casing</u></b>					
<b>Casing ID:</b>		930092473			
<b>Layer:</b>		1			
<b>Material:</b>		1			
<b>Open Hole or Material:</b>		STEEL			
<b>Depth From:</b>					
<b>Depth To:</b>					
<b>Casing Diameter:</b>		6.0			
<b>Casing Diameter UOM:</b>		inch			
<b>Casing Depth UOM:</b>		ft			
<b><u>Results of Well Yield Testing</u></b>					
<b>Pumping Test Method Desc:</b>		PUMP			
<b>Pump Test ID:</b>		991531335			
<b>Pump Set At:</b>					
<b>Static Level:</b>		4.0			
<b>Final Level After Pumping:</b>		25.0			
<b>Recommended Pump Depth:</b>		30.0			
<b>Pumping Rate:</b>		30.0			
<b>Flowing Rate:</b>					
<b>Recommended Pump Rate:</b>		5.0			
<b>Levels UOM:</b>		ft			
<b>Rate UOM:</b>		GPM			
<b>Water State After Test Code:</b>		2			
<b>Water State After Test:</b>		CLOUDY			
<b>Pumping Test Method:</b>		1			
<b>Pumping Duration HR:</b>		1			
<b>Pumping Duration MIN:</b>		0			
<b>Flowing:</b>		No			
<b><u>Draw Down &amp; Recovery</u></b>					
<b>Pump Test Detail ID:</b>		934657080			
<b>Test Type:</b>		Draw Down			
<b>Test Duration:</b>		45			
<b>Test Level:</b>		25.0			
<b>Test Level UOM:</b>		ft			
<b><u>Draw Down &amp; Recovery</u></b>					
<b>Pump Test Detail ID:</b>		934913972			
<b>Test Type:</b>		Draw Down			
<b>Test Duration:</b>		60			
<b>Test Level:</b>		25.0			
<b>Test Level UOM:</b>		ft			
<b><u>Draw Down &amp; Recovery</u></b>					
<b>Pump Test Detail ID:</b>		934396006			
<b>Test Type:</b>		Draw Down			
<b>Test Duration:</b>		30			
<b>Test Level:</b>		45.0			



Map Key	Number of Records	Direction/ Distance (m)	Elev/Diff (m)	Site	DB
---------	-------------------	-------------------------	---------------	------	----

Test Level UOM: ft

**Draw Down & Recovery**

Pump Test Detail ID: 934113502  
 Test Type: Draw Down  
 Test Duration: 15  
 Test Level: 45.0  
 Test Level UOM: ft

**Water Details**

Water ID: 933491754  
 Layer: 1  
 Kind Code: 5  
 Kind: Not stated  
 Water Found Depth: 37.0  
 Water Found Depth UOM: ft

**Links**

Bore Hole ID:	10052869	Tag No:	
Depth M:	14.6304	Contractor:	1558
Year Completed:	2000	Path:	153\1531335.pdf
Well Completed Dt:	2000/07/13	Latitude:	45.2393397210471
Audit No:	220873	Longitude:	-75.5988815751618

<a href="#">90</a>	7 of 16	W/190.3	98.9 / -1.00	lot 7 con 3 ON	WWIS
--------------------	---------	---------	--------------	-------------------	------

Well ID:	1531337	Flowing (Y/N):	
Construction Date:		Flow Rate:	
Use 1st:	Domestic	Data Entry Status:	
Use 2nd:		Data Src:	1
Final Well Status:	Water Supply	Date Received:	15-Sep-2000 00:00:00
Water Type:		Selected Flag:	TRUE
Casing Material:		Abandonment Rec:	
Audit No:	220914	Contractor:	1558
Tag:		Form Version:	1
Constructn Method:		Owner:	
Elevation (m):		County:	OTTAWA-CARLETON
Elevatn Reliabilty:		Lot:	007
Depth to Bedrock:		Concession:	03
Well Depth:		Concession Name:	CON
Overburden/Bedrock:		Easting NAD83:	
Pump Rate:		Northing NAD83:	
Static Water Level:		Zone:	
Clear/Cloudy:		UTM Reliability:	
Municipality:	OSGOODE TOWNSHIP		
Site Info:			

PDF URL (Map): [https://d2khazk8e83rdv.cloudfront.net/moe\\_mapping/downloads/2Water/Wells\\_pdfs/153\1531337.pdf](https://d2khazk8e83rdv.cloudfront.net/moe_mapping/downloads/2Water/Wells_pdfs/153\1531337.pdf)

**Additional Detail(s) (Map)**

Well Completed Date: 2000/08/22  
 Year Completed: 2000  
 Depth (m): 24.384  
 Latitude: 45.2393397210471  
 Longitude: -75.5988815751618  
 Path: 153\1531337.pdf

Map Key	Number of Records	Direction/ Distance (m)	Elev/Diff (m)	Site	DB
<b><u>Bore Hole Information</u></b>					
<b>Bore Hole ID:</b>	10052871			<b>Elevation:</b>	
<b>DP2BR:</b>				<b>Elevrc:</b>	
<b>Spatial Status:</b>				<b>Zone:</b>	18
<b>Code OB:</b>				<b>East83:</b>	452995.90
<b>Code OB Desc:</b>				<b>North83:</b>	5009713.00
<b>Open Hole:</b>				<b>Org CS:</b>	
<b>Cluster Kind:</b>				<b>UTMRC:</b>	9
<b>Date Completed:</b>	22-Aug-2000 00:00:00			<b>UTMRC Desc:</b>	unknown UTM
<b>Remarks:</b>				<b>Location Method:</b>	lot
<b>Loc Method Desc:</b>		Lot centroid			
<b>Elevrc Desc:</b>					
<b>Location Source Date:</b>					
<b>Improvement Location Source:</b>					
<b>Improvement Location Method:</b>					
<b>Source Revision Comment:</b>					
<b>Supplier Comment:</b>					
<b><u>Overburden and Bedrock</u></b>					
<b><u>Materials Interval</u></b>					
<b>Formation ID:</b>	931078206				
<b>Layer:</b>		1			
<b>Color:</b>		6			
<b>General Color:</b>		BROWN			
<b>Mat1:</b>		28			
<b>Most Common Material:</b>		SAND			
<b>Mat2:</b>					
<b>Mat2 Desc:</b>					
<b>Mat3:</b>					
<b>Mat3 Desc:</b>					
<b>Formation Top Depth:</b>		0.0			
<b>Formation End Depth:</b>		5.0			
<b>Formation End Depth UOM:</b>		ft			
<b><u>Overburden and Bedrock</u></b>					
<b><u>Materials Interval</u></b>					
<b>Formation ID:</b>	931078208				
<b>Layer:</b>		3			
<b>Color:</b>		2			
<b>General Color:</b>		GREY			
<b>Mat1:</b>		28			
<b>Most Common Material:</b>		SAND			
<b>Mat2:</b>		11			
<b>Mat2 Desc:</b>		GRAVEL			
<b>Mat3:</b>		13			
<b>Mat3 Desc:</b>		BOULDERS			
<b>Formation Top Depth:</b>		11.0			
<b>Formation End Depth:</b>		42.0			
<b>Formation End Depth UOM:</b>		ft			
<b><u>Overburden and Bedrock</u></b>					
<b><u>Materials Interval</u></b>					
<b>Formation ID:</b>	931078209				
<b>Layer:</b>		4			
<b>Color:</b>		2			
<b>General Color:</b>		GREY			
<b>Mat1:</b>		15			
<b>Most Common Material:</b>		LIMESTONE			

<b>Map Key</b>	<b>Number of Records</b>	<b>Direction/ Distance (m)</b>	<b>Elev/Diff (m)</b>	<b>Site</b>	<b>DB</b>
<b>Mat2:</b>					
<b>Mat2 Desc:</b>					
<b>Mat3:</b>					
<b>Mat3 Desc:</b>					
<b>Formation Top Depth:</b>		42.0			
<b>Formation End Depth:</b>		80.0			
<b>Formation End Depth UOM:</b>		ft			
 <b><u>Overburden and Bedrock</u></b>					
<b><u>Materials Interval</u></b>					
<b>Formation ID:</b>		931078207			
<b>Layer:</b>		2			
<b>Color:</b>		2			
<b>General Color:</b>		GREY			
<b>Mat1:</b>		05			
<b>Most Common Material:</b>		CLAY			
<b>Mat2:</b>		81			
<b>Mat2 Desc:</b>		SANDY			
<b>Mat3:</b>					
<b>Mat3 Desc:</b>					
<b>Formation Top Depth:</b>		5.0			
<b>Formation End Depth:</b>		11.0			
<b>Formation End Depth UOM:</b>		ft			
 <b><u>Annular Space/Abandonment</u></b>					
<b><u>Sealing Record</u></b>					
<b>Plug ID:</b>		933116505			
<b>Layer:</b>		1			
<b>Plug From:</b>		0.0			
<b>Plug To:</b>		46.0			
<b>Plug Depth UOM:</b>		ft			
 <b><u>Method of Construction &amp; Well</u></b>					
<b><u>Use</u></b>					
<b>Method Construction ID:</b>		961531337			
<b>Method Construction Code:</b>		5			
<b>Method Construction:</b>		Air Percussion			
<b>Other Method Construction:</b>					
 <b><u>Pipe Information</u></b>					
<b>Pipe ID:</b>		10601441			
<b>Casing No:</b>		1			
<b>Comment:</b>					
<b>Alt Name:</b>					
 <b><u>Construction Record - Casing</u></b>					
<b>Casing ID:</b>		930092478			
<b>Layer:</b>		2			
<b>Material:</b>		4			
<b>Open Hole or Material:</b>		OPEN HOLE			
<b>Depth From:</b>					
<b>Depth To:</b>					
<b>Casing Diameter:</b>		6.0			
<b>Casing Diameter UOM:</b>		inch			
<b>Casing Depth UOM:</b>		ft			

<b>Map Key</b>	<b>Number of Records</b>	<b>Direction/ Distance (m)</b>	<b>Elev/Diff (m)</b>	<b>Site</b>	<b>DB</b>
<b><u>Construction Record - Casing</u></b>					
<b>Casing ID:</b>		930092477			
<b>Layer:</b>		1			
<b>Material:</b>		1			
<b>Open Hole or Material:</b>		STEEL			
<b>Depth From:</b>					
<b>Depth To:</b>					
<b>Casing Diameter:</b>		6.0			
<b>Casing Diameter UOM:</b>		inch			
<b>Casing Depth UOM:</b>		ft			
<b><u>Results of Well Yield Testing</u></b>					
<b>Pumping Test Method Desc:</b>		PUMP			
<b>Pump Test ID:</b>		991531337			
<b>Pump Set At:</b>					
<b>Static Level:</b>		11.0			
<b>Final Level After Pumping:</b>		50.0			
<b>Recommended Pump Depth:</b>		60.0			
<b>Pumping Rate:</b>		20.0			
<b>Flowing Rate:</b>					
<b>Recommended Pump Rate:</b>		5.0			
<b>Levels UOM:</b>		ft			
<b>Rate UOM:</b>		GPM			
<b>Water State After Test Code:</b>		2			
<b>Water State After Test:</b>		CLOUDY			
<b>Pumping Test Method:</b>		1			
<b>Pumping Duration HR:</b>		1			
<b>Pumping Duration MIN:</b>		0			
<b>Flowing:</b>		No			
<b><u>Draw Down &amp; Recovery</u></b>					
<b>Pump Test Detail ID:</b>		934396008			
<b>Test Type:</b>		Draw Down			
<b>Test Duration:</b>		30			
<b>Test Level:</b>		50.0			
<b>Test Level UOM:</b>		ft			
<b><u>Draw Down &amp; Recovery</u></b>					
<b>Pump Test Detail ID:</b>		934913974			
<b>Test Type:</b>		Draw Down			
<b>Test Duration:</b>		60			
<b>Test Level:</b>		78.0			
<b>Test Level UOM:</b>		ft			
<b><u>Draw Down &amp; Recovery</u></b>					
<b>Pump Test Detail ID:</b>		934657082			
<b>Test Type:</b>		Draw Down			
<b>Test Duration:</b>		45			
<b>Test Level:</b>		60.0			
<b>Test Level UOM:</b>		ft			
<b><u>Draw Down &amp; Recovery</u></b>					
<b>Pump Test Detail ID:</b>		934113504			
<b>Test Type:</b>		Draw Down			
<b>Test Duration:</b>		15			
<b>Test Level:</b>		50.0			

Map Key	Number of Records	Direction/ Distance (m)	Elev/Diff (m)	Site	DB
Test Level UOM:		ft			
<b><u>Water Details</u></b>					
Water ID:	933491756				
Layer:	1				
Kind Code:	5				
Kind:	Not stated				
Water Found Depth:	70.0				
Water Found Depth UOM:	ft				
<b><u>Links</u></b>					
Bore Hole ID:	10052871			Tag No:	
Depth M:	24.384			Contractor:	1558
Year Completed:	2000			Path:	153\1531337.pdf
Well Completed Dt:	2000/08/22			Latitude:	45.2393397210471
Audit No:	220914			Longitude:	-75.5988815751618

<a href="#">90</a>	8 of 16	W/190.3	98.9 / -1.00	lot 7 con 3 ON	WWIS
Well ID:	1531344			Flowing (Y/N):	
Construction Date:				Flow Rate:	
Use 1st:	Domestic			Data Entry Status:	
Use 2nd:				Data Src:	1
Final Well Status:	Water Supply			Date Received:	15-Sep-2000 00:00:00
Water Type:				Selected Flag:	TRUE
Casing Material:				Abandonment Rec:	
Audit No:	220890			Contractor:	1558
Tag:				Form Version:	1
Constructn Method:				Owner:	
Elevation (m):				County:	OTTAWA-CARLETON
Elevatn Reliability:				Lot:	007
Depth to Bedrock:				Concession:	03
Well Depth:				Concession Name:	CON
Overburden/Bedrock:				Easting NAD83:	
Pump Rate:				Northing NAD83:	
Static Water Level:				Zone:	
Clear/Cloudy:				UTM Reliability:	
Municipality:	OSGOODE TOWNSHIP				
Site Info:					
PDF URL (Map):	<a href="https://d2khazk8e83rdv.cloudfront.net/moe_mapping/downloads/2Water/Wells_pdfs/153\1531344.pdf">https://d2khazk8e83rdv.cloudfront.net/moe_mapping/downloads/2Water/Wells_pdfs/153\1531344.pdf</a>				

**Additional Detail(s) (Map)**

Well Completed Date:	2000/08/03
Year Completed:	2000
Depth (m):	30.48
Latitude:	45.2393397210471
Longitude:	-75.5988815751618
Path:	153\1531344.pdf

**Bore Hole Information**

Bore Hole ID:	10052878	Elevation:	
DP2BR:		Elevrc:	
Spatial Status:		Zone:	18
Code OB:		East83:	452995.90
Code OB Desc:		North83:	5009713.00
Open Hole:		Org CS:	

Map Key	Number of Records	Direction/ Distance (m)	Elev/Diff (m)	Site	DB
<b>Cluster Kind:</b>				<b>UTMRC:</b>	9
<b>Date Completed:</b>	03-Aug-2000 00:00:00			<b>UTMRC Desc:</b>	unknown UTM
<b>Remarks:</b>				<b>Location Method:</b>	lot
<b>Loc Method Desc:</b>		Lot centroid			
<b>Elevrc Desc:</b>					
<b>Location Source Date:</b>					
<b>Improvement Location Source:</b>					
<b>Improvement Location Method:</b>					
<b>Source Revision Comment:</b>					
<b>Supplier Comment:</b>					
<b><u>Overburden and Bedrock</u></b>					
<b><u>Materials Interval</u></b>					
<b>Formation ID:</b>		931078230			
<b>Layer:</b>		3			
<b>Color:</b>		2			
<b>General Color:</b>		GREY			
<b>Mat1:</b>		15			
<b>Most Common Material:</b>		LIMESTONE			
<b>Mat2:</b>					
<b>Mat2 Desc:</b>					
<b>Mat3:</b>					
<b>Mat3 Desc:</b>					
<b>Formation Top Depth:</b>		24.0			
<b>Formation End Depth:</b>		100.0			
<b>Formation End Depth UOM:</b>		ft			
<b><u>Overburden and Bedrock</u></b>					
<b><u>Materials Interval</u></b>					
<b>Formation ID:</b>		931078228			
<b>Layer:</b>		1			
<b>Color:</b>		6			
<b>General Color:</b>		BROWN			
<b>Mat1:</b>		28			
<b>Most Common Material:</b>		SAND			
<b>Mat2:</b>		13			
<b>Mat2 Desc:</b>		BOULDERS			
<b>Mat3:</b>					
<b>Mat3 Desc:</b>					
<b>Formation Top Depth:</b>		0.0			
<b>Formation End Depth:</b>		10.0			
<b>Formation End Depth UOM:</b>		ft			
<b><u>Overburden and Bedrock</u></b>					
<b><u>Materials Interval</u></b>					
<b>Formation ID:</b>		931078229			
<b>Layer:</b>		2			
<b>Color:</b>		2			
<b>General Color:</b>		GREY			
<b>Mat1:</b>		28			
<b>Most Common Material:</b>		SAND			
<b>Mat2:</b>		11			
<b>Mat2 Desc:</b>		GRAVEL			
<b>Mat3:</b>		13			
<b>Mat3 Desc:</b>		BOULDERS			
<b>Formation Top Depth:</b>		10.0			
<b>Formation End Depth:</b>		24.0			
<b>Formation End Depth UOM:</b>		ft			

<i>Map Key</i>	<i>Number of Records</i>	<i>Direction/ Distance (m)</i>	<i>Elev/Diff (m)</i>	<i>Site</i>	<i>DB</i>
<b><u>Annular Space/Abandonment Sealing Record</u></b>					
<b>Plug ID:</b>		933116512			
<b>Layer:</b>		1			
<b>Plug From:</b>		0.0			
<b>Plug To:</b>		29.0			
<b>Plug Depth UOM:</b>		ft			
<b><u>Method of Construction &amp; Well Use</u></b>					
<b>Method Construction ID:</b>		961531344			
<b>Method Construction Code:</b>		4			
<b>Method Construction:</b>		Rotary (Air)			
<b>Other Method Construction:</b>					
<b><u>Pipe Information</u></b>					
<b>Pipe ID:</b>		10601448			
<b>Casing No:</b>		1			
<b>Comment:</b>					
<b>Alt Name:</b>					
<b><u>Construction Record - Casing</u></b>					
<b>Casing ID:</b>		930092491			
<b>Layer:</b>		1			
<b>Material:</b>		1			
<b>Open Hole or Material:</b>		STEEL			
<b>Depth From:</b>					
<b>Depth To:</b>					
<b>Casing Diameter:</b>		6.0			
<b>Casing Diameter UOM:</b>		inch			
<b>Casing Depth UOM:</b>		ft			
<b><u>Construction Record - Casing</u></b>					
<b>Casing ID:</b>		930092492			
<b>Layer:</b>		2			
<b>Material:</b>		4			
<b>Open Hole or Material:</b>		OPEN HOLE			
<b>Depth From:</b>					
<b>Depth To:</b>					
<b>Casing Diameter:</b>		6.0			
<b>Casing Diameter UOM:</b>		inch			
<b>Casing Depth UOM:</b>		ft			
<b><u>Results of Well Yield Testing</u></b>					
<b>Pumping Test Method Desc:</b>		PUMP			
<b>Pump Test ID:</b>		991531344			
<b>Pump Set At:</b>					
<b>Static Level:</b>		10.0			
<b>Final Level After Pumping:</b>		25.0			
<b>Recommended Pump Depth:</b>		50.0			
<b>Pumping Rate:</b>		50.0			
<b>Flowing Rate:</b>					
<b>Recommended Pump Rate:</b>		5.0			
<b>Levels UOM:</b>		ft			
<b>Rate UOM:</b>		GPM			
<b>Water State After Test Code:</b>		2			

Map Key	Number of Records	Direction/ Distance (m)	Elev/Diff (m)	Site	DB
<b>Water State After Test:</b>		CLOUDY			
<b>Pumping Test Method:</b>		1			
<b>Pumping Duration HR:</b>		1			
<b>Pumping Duration MIN:</b>					
<b>Flowing:</b>		No			
<b><u>Draw Down &amp; Recovery</u></b>					
<b>Pump Test Detail ID:</b>		934113511			
<b>Test Type:</b>		Draw Down			
<b>Test Duration:</b>		15			
<b>Test Level:</b>		25.0			
<b>Test Level UOM:</b>		ft			
<b><u>Draw Down &amp; Recovery</u></b>					
<b>Pump Test Detail ID:</b>		934914398			
<b>Test Type:</b>		Draw Down			
<b>Test Duration:</b>		60			
<b>Test Level:</b>		98.0			
<b>Test Level UOM:</b>		ft			
<b><u>Draw Down &amp; Recovery</u></b>					
<b>Pump Test Detail ID:</b>		934396015			
<b>Test Type:</b>		Draw Down			
<b>Test Duration:</b>		30			
<b>Test Level:</b>		50.0			
<b>Test Level UOM:</b>		ft			
<b><u>Draw Down &amp; Recovery</u></b>					
<b>Pump Test Detail ID:</b>		934657089			
<b>Test Type:</b>		Draw Down			
<b>Test Duration:</b>		45			
<b>Test Level:</b>		75.0			
<b>Test Level UOM:</b>		ft			
<b><u>Water Details</u></b>					
<b>Water ID:</b>		933491763			
<b>Layer:</b>		1			
<b>Kind Code:</b>		5			
<b>Kind:</b>		Not stated			
<b>Water Found Depth:</b>		95.0			
<b>Water Found Depth UOM:</b>		ft			
<b><u>Links</u></b>					
<b>Bore Hole ID:</b>		10052878		<b>Tag No:</b>	
<b>Depth M:</b>		30.48		<b>Contractor:</b> 1558	
<b>Year Completed:</b>		2000		<b>Path:</b> 153\1531344.pdf	
<b>Well Completed Dt:</b>		2000/08/03		<b>Latitude:</b> 45.2393397210471	
<b>Audit No:</b>		220890		<b>Longitude:</b> -75.5988815751618	
<a href="#">90</a>	9 of 16	W/190.3	98.9 / -1.00	lot 7 con 3 ON	WWIS
<b>Well ID:</b>		1531421		<b>Flowing (Y/N):</b>	
<b>Construction Date:</b>				<b>Flow Rate:</b>	



Map Key	Number of Records	Direction/ Distance (m)	Elev/Diff (m)	Site	DB
<b>Use 1st:</b>		Domestic		<b>Data Entry Status:</b>	
<b>Use 2nd:</b>				<b>Data Src:</b>	1
<b>Final Well Status:</b>		Water Supply		<b>Date Received:</b>	18-Oct-2000 00:00:00
<b>Water Type:</b>				<b>Selected Flag:</b>	TRUE
<b>Casing Material:</b>				<b>Abandonment Rec:</b>	
<b>Audit No:</b>	220941			<b>Contractor:</b>	1558
<b>Tag:</b>				<b>Form Version:</b>	1
<b>Constructn Method:</b>				<b>Owner:</b>	
<b>Elevation (m):</b>				<b>County:</b>	OTTAWA-CARLETON
<b>Elevatn Reliability:</b>				<b>Lot:</b>	007
<b>Depth to Bedrock:</b>				<b>Concession:</b>	03
<b>Well Depth:</b>				<b>Concession Name:</b>	CON
<b>Overburden/Bedrock:</b>				<b>Easting NAD83:</b>	
<b>Pump Rate:</b>				<b>Northing NAD83:</b>	
<b>Static Water Level:</b>				<b>Zone:</b>	
<b>Clear/Cloudy:</b>				<b>UTM Reliability:</b>	
<b>Municipality:</b>		OSGOODE TOWNSHIP			
<b>Site Info:</b>					
<b>PDF URL (Map):</b>		https://d2khazk8e83rdv.cloudfront.net/moe_mapping/downloads/2Water/Wells_pdfs/153\1531421.pdf			

**Additional Detail(s) (Map)**

**Well Completed Date:** 2000/09/25  
**Year Completed:** 2000  
**Depth (m):** 50.292  
**Latitude:** 45.2393397210471  
**Longitude:** -75.5988815751618  
**Path:** 153\1531421.pdf

**Bore Hole Information**

<b>Bore Hole ID:</b>	10052955	<b>Elevation:</b>	
<b>DP2BR:</b>		<b>Elevrc:</b>	
<b>Spatial Status:</b>		<b>Zone:</b>	18
<b>Code OB:</b>		<b>East83:</b>	452995.90
<b>Code OB Desc:</b>		<b>North83:</b>	5009713.00
<b>Open Hole:</b>		<b>Org CS:</b>	
<b>Cluster Kind:</b>		<b>UTMRC:</b>	9
<b>Date Completed:</b>	25-Sep-2000 00:00:00	<b>UTMRC Desc:</b>	unknown UTM
<b>Remarks:</b>		<b>Location Method:</b>	lot
<b>Loc Method Desc:</b>	Lot centroid		
<b>Elevrc Desc:</b>			
<b>Location Source Date:</b>			
<b>Improvement Location Source:</b>			
<b>Improvement Location Method:</b>			
<b>Source Revision Comment:</b>			
<b>Supplier Comment:</b>			

**Overburden and Bedrock  
Materials Interval**

**Formation ID:** 931078444  
**Layer:** 1  
**Color:** 6  
**General Color:** BROWN  
**Mat1:** 14  
**Most Common Material:** HARDPAN  
**Mat2:** 13  
**Mat2 Desc:** BOULDERS  
**Mat3:**  
**Mat3 Desc:**  
**Formation Top Depth:** 0.0

<b>Map Key</b>	<b>Number of Records</b>	<b>Direction/ Distance (m)</b>	<b>Elev/Diff (m)</b>	<b>Site</b>	<b>DB</b>
<b>Formation End Depth:</b>		10.0			
<b>Formation End Depth UOM:</b>		ft			
<b><u>Overburden and Bedrock Materials Interval</u></b>					
<b>Formation ID:</b>		931078447			
<b>Layer:</b>		4			
<b>Color:</b>		2			
<b>General Color:</b>		GREY			
<b>Mat1:</b>		18			
<b>Most Common Material:</b>		SANDSTONE			
<b>Mat2:</b>		73			
<b>Mat2 Desc:</b>		HARD			
<b>Mat3:</b>		90			
<b>Mat3 Desc:</b>		VERY			
<b>Formation Top Depth:</b>		120.0			
<b>Formation End Depth:</b>		165.0			
<b>Formation End Depth UOM:</b>		ft			
<b><u>Overburden and Bedrock Materials Interval</u></b>					
<b>Formation ID:</b>		931078445			
<b>Layer:</b>		2			
<b>Color:</b>		2			
<b>General Color:</b>		GREY			
<b>Mat1:</b>		14			
<b>Most Common Material:</b>		HARDPAN			
<b>Mat2:</b>		13			
<b>Mat2 Desc:</b>		BOULDERS			
<b>Mat3:</b>					
<b>Mat3 Desc:</b>					
<b>Formation Top Depth:</b>		10.0			
<b>Formation End Depth:</b>		22.0			
<b>Formation End Depth UOM:</b>		ft			
<b><u>Overburden and Bedrock Materials Interval</u></b>					
<b>Formation ID:</b>		931078446			
<b>Layer:</b>		3			
<b>Color:</b>		2			
<b>General Color:</b>		GREY			
<b>Mat1:</b>		15			
<b>Most Common Material:</b>		LIMESTONE			
<b>Mat2:</b>		73			
<b>Mat2 Desc:</b>		HARD			
<b>Mat3:</b>					
<b>Mat3 Desc:</b>					
<b>Formation Top Depth:</b>		22.0			
<b>Formation End Depth:</b>		120.0			
<b>Formation End Depth UOM:</b>		ft			
<b><u>Annular Space/Abandonment Sealing Record</u></b>					
<b>Plug ID:</b>		933116590			
<b>Layer:</b>		1			
<b>Plug From:</b>		25.0			
<b>Plug To:</b>		0.0			
<b>Plug Depth UOM:</b>		ft			

<i>Map Key</i>	<i>Number of Records</i>	<i>Direction/ Distance (m)</i>	<i>Elev/Diff (m)</i>	<i>Site</i>	<i>DB</i>
----------------	--------------------------	--------------------------------	----------------------	-------------	-----------

**Method of Construction & Well Use**

**Method Construction ID:** 961531421  
**Method Construction Code:** 4  
**Method Construction:** Rotary (Air)  
**Other Method Construction:**

**Pipe Information**

**Pipe ID:** 10601525  
**Casing No:** 1  
**Comment:**  
**Alt Name:**

**Construction Record - Casing**

**Casing ID:** 930092657  
**Layer:** 1  
**Material:** 1  
**Open Hole or Material:** STEEL  
**Depth From:**  
**Depth To:**  
**Casing Diameter:** 6.0  
**Casing Diameter UOM:** inch  
**Casing Depth UOM:** ft

**Construction Record - Casing**

**Casing ID:** 930092658  
**Layer:** 2  
**Material:** 4  
**Open Hole or Material:** OPEN HOLE  
**Depth From:**  
**Depth To:**  
**Casing Diameter:** 6.0  
**Casing Diameter UOM:** inch  
**Casing Depth UOM:** ft

**Results of Well Yield Testing**

**Pumping Test Method Desc:** PUMP  
**Pump Test ID:** 991531421  
**Pump Set At:**  
**Static Level:** 25.0  
**Final Level After Pumping:** 100.0  
**Recommended Pump Depth:** 125.0  
**Pumping Rate:** 12.0  
**Flowing Rate:**  
**Recommended Pump Rate:** 5.0  
**Levels UOM:** ft  
**Rate UOM:** GPM  
**Water State After Test Code:** 2  
**Water State After Test:** CLOUDY  
**Pumping Test Method:** 1  
**Pumping Duration HR:** 1  
**Pumping Duration MIN:**  
**Flowing:** No

**Draw Down & Recovery**

Map Key	Number of Records	Direction/ Distance (m)	Elev/Diff (m)	Site	DB
---------	-------------------	----------------------------	------------------	------	----

**Pump Test Detail ID:** 934914455  
**Test Type:** Draw Down  
**Test Duration:** 60  
**Test Level:** 160.0  
**Test Level UOM:** ft

Draw Down & Recovery

**Pump Test Detail ID:** 934396073  
**Test Type:** Draw Down  
**Test Duration:** 30  
**Test Level:** 125.0  
**Test Level UOM:** ft

Draw Down & Recovery

**Pump Test Detail ID:** 934112874  
**Test Type:** Draw Down  
**Test Duration:** 15  
**Test Level:** 100.0  
**Test Level UOM:** ft

Draw Down & Recovery

**Pump Test Detail ID:** 934657564  
**Test Type:** Draw Down  
**Test Duration:** 45  
**Test Level:** 125.0  
**Test Level UOM:** ft

Water Details

**Water ID:** 933491866  
**Layer:** 1  
**Kind Code:** 5  
**Kind:** Not stated  
**Water Found Depth:** 161.0  
**Water Found Depth UOM:** ft

Links

<b>Bore Hole ID:</b> 10052955	<b>Tag No:</b>
<b>Depth M:</b> 50.292	<b>Contractor:</b> 1558
<b>Year Completed:</b> 2000	<b>Path:</b> 153\1531421.pdf
<b>Well Completed Dt:</b> 2000/09/25	<b>Latitude:</b> 45.2393397210471
<b>Audit No:</b> 220941	<b>Longitude:</b> -75.5988815751618

<a href="#">90</a>	10 of 16	W/190.3	98.9 / -1.00	lot 7 con 3 ON	WWIS
--------------------	----------	---------	--------------	-------------------	------

<b>Well ID:</b> 1531443	<b>Flowing (Y/N):</b>
<b>Construction Date:</b>	<b>Flow Rate:</b>
<b>Use 1st:</b> Domestic	<b>Data Entry Status:</b>
<b>Use 2nd:</b>	<b>Data Src:</b> 1
<b>Final Well Status:</b> Water Supply	<b>Date Received:</b> 12-Oct-2000 00:00:00
<b>Water Type:</b>	<b>Selected Flag:</b> TRUE
<b>Casing Material:</b>	<b>Abandonment Rec:</b>
<b>Audit No:</b> 222761	<b>Contractor:</b> 1119
<b>Tag:</b>	<b>Form Version:</b> 1
<b>Constructn Method:</b>	<b>Owner:</b>

Map Key	Number of Records	Direction/ Distance (m)	Elev/Diff (m)	Site	DB
<b>Elevation (m):</b> <b>Elevatn Reliabilty:</b> <b>Depth to Bedrock:</b> <b>Well Depth:</b> <b>Overburden/Bedrock:</b> <b>Pump Rate:</b> <b>Static Water Level:</b> <b>Clear/Cloudy:</b> <b>Municipality:</b> <b>Site Info:</b>		<b>OSGOODE TOWNSHIP</b>		<b>County:</b> OTTAWA-CARLETON <b>Lot:</b> 007 <b>Concession:</b> 03 <b>Concession Name:</b> CON <b>Easting NAD83:</b> <b>Northing NAD83:</b> <b>Zone:</b> <b>UTM Reliability:</b>	
<b>PDF URL (Map):</b>		https://d2khazk8e83rdv.cloudfront.net/moe_mapping/downloads/2Water/Wells_pdfs/153\1531443.pdf			
<b><u>Additional Detail(s) (Map)</u></b>					
<b>Well Completed Date:</b>		2000/08/15			
<b>Year Completed:</b>		2000			
<b>Depth (m):</b>		36.576			
<b>Latitude:</b>		45.2393397210471			
<b>Longitude:</b>		-75.5988815751618			
<b>Path:</b>		153\1531443.pdf			
<b><u>Bore Hole Information</u></b>					
<b>Bore Hole ID:</b>		10052977		<b>Elevation:</b>	
<b>DP2BR:</b>				<b>Elevrc:</b>	
<b>Spatial Status:</b>				<b>Zone:</b> 18	
<b>Code OB:</b>				<b>East83:</b> 452995.90	
<b>Code OB Desc:</b>				<b>North83:</b> 5009713.00	
<b>Open Hole:</b>				<b>Org CS:</b>	
<b>Cluster Kind:</b>				<b>UTMRC:</b> 9	
<b>Date Completed:</b>		15-Aug-2000 00:00:00		<b>UTMRC Desc:</b> unknown UTM	
<b>Remarks:</b>				<b>Location Method:</b> lot	
<b>Loc Method Desc:</b>		Lot centroid			
<b>Elevrc Desc:</b>					
<b>Location Source Date:</b>					
<b>Improvement Location Source:</b>					
<b>Improvement Location Method:</b>					
<b>Source Revision Comment:</b>					
<b>Supplier Comment:</b>					
<b><u>Overburden and Bedrock</u></b>					
<b><u>Materials Interval</u></b>					
<b>Formation ID:</b>		931078509			
<b>Layer:</b>		1			
<b>Color:</b>					
<b>General Color:</b>					
<b>Mat1:</b>		11			
<b>Most Common Material:</b>		GRAVEL			
<b>Mat2:</b>		28			
<b>Mat2 Desc:</b>		SAND			
<b>Mat3:</b>					
<b>Mat3 Desc:</b>					
<b>Formation Top Depth:</b>		0.0			
<b>Formation End Depth:</b>		9.0			
<b>Formation End Depth UOM:</b>		ft			
<b><u>Overburden and Bedrock</u></b>					
<b><u>Materials Interval</u></b>					
<b>Formation ID:</b>		931078510			

<b>Map Key</b>	<b>Number of Records</b>	<b>Direction/ Distance (m)</b>	<b>Elev/Diff (m)</b>	<b>Site</b>	<b>DB</b>
<b>Layer:</b>		2			
<b>Color:</b>		2			
<b>General Color:</b>		GREY			
<b>Mat1:</b>		15			
<b>Most Common Material:</b>		LIMESTONE			
<b>Mat2:</b>					
<b>Mat2 Desc:</b>					
<b>Mat3:</b>					
<b>Mat3 Desc:</b>					
<b>Formation Top Depth:</b>		9.0			
<b>Formation End Depth:</b>		120.0			
<b>Formation End Depth UOM:</b>		ft			
<b><u>Annular Space/Abandonment Sealing Record</u></b>					
<b>Plug ID:</b>		933116612			
<b>Layer:</b>		1			
<b>Plug From:</b>		2.0			
<b>Plug To:</b>		44.0			
<b>Plug Depth UOM:</b>		ft			
<b><u>Method of Construction &amp; Well Use</u></b>					
<b>Method Construction ID:</b>		961531443			
<b>Method Construction Code:</b>		5			
<b>Method Construction:</b>		Air Percussion			
<b>Other Method Construction:</b>					
<b><u>Pipe Information</u></b>					
<b>Pipe ID:</b>		10601547			
<b>Casing No:</b>		1			
<b>Comment:</b>					
<b>Alt Name:</b>					
<b><u>Construction Record - Casing</u></b>					
<b>Casing ID:</b>		930092716			
<b>Layer:</b>		1			
<b>Material:</b>		4			
<b>Open Hole or Material:</b>		OPEN HOLE			
<b>Depth From:</b>					
<b>Depth To:</b>					
<b>Casing Diameter:</b>		8.0			
<b>Casing Diameter UOM:</b>		inch			
<b>Casing Depth UOM:</b>		ft			
<b><u>Construction Record - Casing</u></b>					
<b>Casing ID:</b>		930092718			
<b>Layer:</b>		3			
<b>Material:</b>		4			
<b>Open Hole or Material:</b>		OPEN HOLE			
<b>Depth From:</b>					
<b>Depth To:</b>					
<b>Casing Diameter:</b>		6.0			
<b>Casing Diameter UOM:</b>		inch			
<b>Casing Depth UOM:</b>		ft			

Map Key	Number of Records	Direction/ Distance (m)	Elev/Diff (m)	Site	DB
---------	-------------------	----------------------------	------------------	------	----

**Construction Record - Casing**

**Casing ID:** 930092717  
**Layer:** 2  
**Material:** 1  
**Open Hole or Material:** STEEL  
**Depth From:**  
**Depth To:**  
**Casing Diameter:** 6.0  
**Casing Diameter UOM:** inch  
**Casing Depth UOM:** ft

**Results of Well Yield Testing**

**Pumping Test Method Desc:** PUMP  
**Pump Test ID:** 991531443  
**Pump Set At:**  
**Static Level:**  
**Final Level After Pumping:** 110.0  
**Recommended Pump Depth:** 110.0  
**Pumping Rate:** 7.0  
**Flowing Rate:**  
**Recommended Pump Rate:** 7.0  
**Levels UOM:** ft  
**Rate UOM:** GPM  
**Water State After Test Code:** 2  
**Water State After Test:** CLOUDY  
**Pumping Test Method:** 1  
**Pumping Duration HR:** 1  
**Pumping Duration MIN:**  
**Flowing:** No

**Water Details**

**Water ID:** 933491907  
**Layer:** 2  
**Kind Code:** 1  
**Kind:** FRESH  
**Water Found Depth:** 108.0  
**Water Found Depth UOM:** ft

**Water Details**

**Water ID:** 933491906  
**Layer:** 1  
**Kind Code:** 1  
**Kind:** FRESH  
**Water Found Depth:** 99.0  
**Water Found Depth UOM:** ft

**Links**

<b>Bore Hole ID:</b> 10052977	<b>Tag No:</b>
<b>Depth M:</b> 36.576	<b>Contractor:</b> 1119
<b>Year Completed:</b> 2000	<b>Path:</b> 153\1531443.pdf
<b>Well Completed Dt:</b> 2000/08/15	<b>Latitude:</b> 45.2393397210471
<b>Audit No:</b> 222761	<b>Longitude:</b> -75.5988815751618

<a href="#">90</a>	11 of 16	W/190.3	98.9 / -1.00	lot 7 con 3 ON	WWIS
<b>Well ID:</b>	1531516			<b>Flowing (Y/N):</b>	

Map Key	Number of Records	Direction/ Distance (m)	Elev/Diff (m)	Site	DB
<b>Construction Date:</b>				<b>Flow Rate:</b>	
<b>Use 1st:</b>	Domestic			<b>Data Entry Status:</b>	
<b>Use 2nd:</b>				<b>Data Src:</b>	1
<b>Final Well Status:</b>	Water Supply			<b>Date Received:</b>	16-Nov-2000 00:00:00
<b>Water Type:</b>				<b>Selected Flag:</b>	TRUE
<b>Casing Material:</b>				<b>Abandonment Rec:</b>	
<b>Audit No:</b>	220960			<b>Contractor:</b>	1558
<b>Tag:</b>				<b>Form Version:</b>	1
<b>Constructn Method:</b>				<b>Owner:</b>	
<b>Elevation (m):</b>				<b>County:</b>	OTTAWA-CARLETON
<b>Elevatn Reliabilty:</b>				<b>Lot:</b>	007
<b>Depth to Bedrock:</b>				<b>Concession:</b>	03
<b>Well Depth:</b>				<b>Concession Name:</b>	CON
<b>Overburden/Bedrock:</b>				<b>Easting NAD83:</b>	
<b>Pump Rate:</b>				<b>Northing NAD83:</b>	
<b>Static Water Level:</b>				<b>Zone:</b>	
<b>Clear/Cloudy:</b>				<b>UTM Reliability:</b>	
<b>Municipality:</b>	OSGOODE TOWNSHIP				
<b>Site Info:</b>					

**PDF URL (Map):** [https://d2khazk8e83rdv.cloudfront.net/moe\\_mapping/downloads/2Water/Wells\\_pdfs/153\1531516.pdf](https://d2khazk8e83rdv.cloudfront.net/moe_mapping/downloads/2Water/Wells_pdfs/153\1531516.pdf)

**Additional Detail(s) (Map)**

**Well Completed Date:** 2000/10/13  
**Year Completed:** 2000  
**Depth (m):** 38.1  
**Latitude:** 45.2393397210471  
**Longitude:** -75.5988815751618  
**Path:** 153\1531516.pdf

**Bore Hole Information**

<b>Bore Hole ID:</b>	10053050	<b>Elevation:</b>	
<b>DP2BR:</b>		<b>Elevrc:</b>	
<b>Spatial Status:</b>		<b>Zone:</b>	18
<b>Code OB:</b>		<b>East83:</b>	452995.90
<b>Code OB Desc:</b>		<b>North83:</b>	5009713.00
<b>Open Hole:</b>		<b>Org CS:</b>	
<b>Cluster Kind:</b>		<b>UTMRC:</b>	9
<b>Date Completed:</b>	13-Oct-2000 00:00:00	<b>UTMRC Desc:</b>	unknown UTM
<b>Remarks:</b>		<b>Location Method:</b>	lot
<b>Loc Method Desc:</b>	Lot centroid		
<b>Elevrc Desc:</b>			
<b>Location Source Date:</b>			
<b>Improvement Location Source:</b>			
<b>Improvement Location Method:</b>			
<b>Source Revision Comment:</b>			
<b>Supplier Comment:</b>			

**Overburden and Bedrock**

**Materials Interval**

**Formation ID:** 931078738  
**Layer:** 3  
**Color:** 2  
**General Color:** GREY  
**Mat1:** 28  
**Most Common Material:** SAND  
**Mat2:** 11  
**Mat2 Desc:** GRAVEL  
**Mat3:**  
**Mat3 Desc:**



<b>Map Key</b>	<b>Number of Records</b>	<b>Direction/ Distance (m)</b>	<b>Elev/Diff (m)</b>	<b>Site</b>	<b>DB</b>
<b>Formation Top Depth:</b>			25.0		
<b>Formation End Depth:</b>			32.0		
<b>Formation End Depth UOM:</b>			ft		
<b><u>Overburden and Bedrock Materials Interval</u></b>					
<b>Formation ID:</b>			931078739		
<b>Layer:</b>			4		
<b>Color:</b>			2		
<b>General Color:</b>			GREY		
<b>Mat1:</b>			15		
<b>Most Common Material:</b>			LIMESTONE		
<b>Mat2:</b>			71		
<b>Mat2 Desc:</b>			FRACTURED		
<b>Mat3:</b>					
<b>Mat3 Desc:</b>					
<b>Formation Top Depth:</b>			32.0		
<b>Formation End Depth:</b>			36.0		
<b>Formation End Depth UOM:</b>			ft		
<b><u>Overburden and Bedrock Materials Interval</u></b>					
<b>Formation ID:</b>			931078740		
<b>Layer:</b>			5		
<b>Color:</b>			2		
<b>General Color:</b>			GREY		
<b>Mat1:</b>			15		
<b>Most Common Material:</b>			LIMESTONE		
<b>Mat2:</b>			73		
<b>Mat2 Desc:</b>			HARD		
<b>Mat3:</b>					
<b>Mat3 Desc:</b>					
<b>Formation Top Depth:</b>			36.0		
<b>Formation End Depth:</b>			125.0		
<b>Formation End Depth UOM:</b>			ft		
<b><u>Overburden and Bedrock Materials Interval</u></b>					
<b>Formation ID:</b>			931078736		
<b>Layer:</b>			1		
<b>Color:</b>			6		
<b>General Color:</b>			BROWN		
<b>Mat1:</b>			28		
<b>Most Common Material:</b>			SAND		
<b>Mat2:</b>					
<b>Mat2 Desc:</b>					
<b>Mat3:</b>					
<b>Mat3 Desc:</b>					
<b>Formation Top Depth:</b>			0.0		
<b>Formation End Depth:</b>			10.0		
<b>Formation End Depth UOM:</b>			ft		
<b><u>Overburden and Bedrock Materials Interval</u></b>					
<b>Formation ID:</b>			931078737		
<b>Layer:</b>			2		
<b>Color:</b>			2		
<b>General Color:</b>			GREY		

<b>Map Key</b>	<b>Number of Records</b>	<b>Direction/ Distance (m)</b>	<b>Elev/Diff (m)</b>	<b>Site</b>	<b>DB</b>
<b>Mat1:</b>		05			
<b>Most Common Material:</b>		CLAY			
<b>Mat2:</b>		81			
<b>Mat2 Desc:</b>		SANDY			
<b>Mat3:</b>		12			
<b>Mat3 Desc:</b>		STONES			
<b>Formation Top Depth:</b>		10.0			
<b>Formation End Depth:</b>		25.0			
<b>Formation End Depth UOM:</b>		ft			
<b><u>Annular Space/Abandonment Sealing Record</u></b>					
<b>Plug ID:</b>		933116687			
<b>Layer:</b>		1			
<b>Plug From:</b>		0.0			
<b>Plug To:</b>		39.0			
<b>Plug Depth UOM:</b>		ft			
<b><u>Method of Construction &amp; Well Use</u></b>					
<b>Method Construction ID:</b>		961531516			
<b>Method Construction Code:</b>		4			
<b>Method Construction:</b>		Rotary (Air)			
<b>Other Method Construction:</b>					
<b><u>Pipe Information</u></b>					
<b>Pipe ID:</b>		10601620			
<b>Casing No:</b>		1			
<b>Comment:</b>					
<b>Alt Name:</b>					
<b><u>Construction Record - Casing</u></b>					
<b>Casing ID:</b>		930092854			
<b>Layer:</b>		2			
<b>Material:</b>		4			
<b>Open Hole or Material:</b>		OPEN HOLE			
<b>Depth From:</b>					
<b>Depth To:</b>					
<b>Casing Diameter:</b>		6.0			
<b>Casing Diameter UOM:</b>		inch			
<b>Casing Depth UOM:</b>		ft			
<b><u>Construction Record - Casing</u></b>					
<b>Casing ID:</b>		930092853			
<b>Layer:</b>		1			
<b>Material:</b>		1			
<b>Open Hole or Material:</b>		STEEL			
<b>Depth From:</b>					
<b>Depth To:</b>					
<b>Casing Diameter:</b>		6.0			
<b>Casing Diameter UOM:</b>		inch			
<b>Casing Depth UOM:</b>		ft			
<b><u>Results of Well Yield Testing</u></b>					
<b>Pumping Test Method Desc:</b>		PUMP			

<b>Map Key</b>	<b>Number of Records</b>	<b>Direction/ Distance (m)</b>	<b>Elev/Diff (m)</b>	<b>Site</b>	<b>DB</b>
<b>Pump Test ID:</b>		991531516			
<b>Pump Set At:</b>					
<b>Static Level:</b>		7.0			
<b>Final Level After Pumping:</b>		50.0			
<b>Recommended Pump Depth:</b>		100.0			
<b>Pumping Rate:</b>		12.0			
<b>Flowing Rate:</b>					
<b>Recommended Pump Rate:</b>		5.0			
<b>Levels UOM:</b>		ft			
<b>Rate UOM:</b>		GPM			
<b>Water State After Test Code:</b>		2			
<b>Water State After Test:</b>		CLOUDY			
<b>Pumping Test Method:</b>		1			
<b>Pumping Duration HR:</b>		1			
<b>Pumping Duration MIN:</b>					
<b>Flowing:</b>		No			
 <b><u>Draw Down &amp; Recovery</u></b>					
<b>Pump Test Detail ID:</b>		934112961			
<b>Test Type:</b>		Draw Down			
<b>Test Duration:</b>		15			
<b>Test Level:</b>		50.0			
<b>Test Level UOM:</b>		ft			
 <b><u>Draw Down &amp; Recovery</u></b>					
<b>Pump Test Detail ID:</b>		934914959			
<b>Test Type:</b>		Draw Down			
<b>Test Duration:</b>		60			
<b>Test Level:</b>		110.0			
<b>Test Level UOM:</b>		ft			
 <b><u>Draw Down &amp; Recovery</u></b>					
<b>Pump Test Detail ID:</b>		934397133			
<b>Test Type:</b>		Draw Down			
<b>Test Duration:</b>		30			
<b>Test Level:</b>		75.0			
<b>Test Level UOM:</b>		ft			
 <b><u>Draw Down &amp; Recovery</u></b>					
<b>Pump Test Detail ID:</b>		934657651			
<b>Test Type:</b>		Draw Down			
<b>Test Duration:</b>		45			
<b>Test Level:</b>		75.0			
<b>Test Level UOM:</b>		ft			
 <b><u>Water Details</u></b>					
<b>Water ID:</b>		933491995			
<b>Layer:</b>		1			
<b>Kind Code:</b>		5			
<b>Kind:</b>		Not stated			
<b>Water Found Depth:</b>		116.0			
<b>Water Found Depth UOM:</b>		ft			
 <b><u>Links</u></b>					
<b>Bore Hole ID:</b>	10053050			<b>Tag No:</b>	

Map Key	Number of Records	Direction/ Distance (m)	Elev/Diff (m)	Site	DB
Depth M:	38.1			Contractor:	1558
Year Completed:	2000			Path:	153\1531516.pdf
Well Completed Dt:	2000/10/13			Latitude:	45.2393397210471
Audit No:	220960			Longitude:	-75.5988815751618

<u>90</u>	12 of 16	W/190.3	98.9 / -1.00	lot 7 con 3 ON	WWIS
Well ID:	1531677			Flowing (Y/N):	
Construction Date:				Flow Rate:	
Use 1st:	Domestic			Data Entry Status:	
Use 2nd:				Data Src:	1
Final Well Status:	Water Supply			Date Received:	30-Jan-2001 00:00:00
Water Type:				Selected Flag:	TRUE
Casing Material:				Abandonment Rec:	
Audit No:	226572			Contractor:	1558
Tag:				Form Version:	1
Constructn Method:				Owner:	
Elevation (m):				County:	OTTAWA-CARLETON
Elevatn Reliabilty:				Lot:	007
Depth to Bedrock:				Concession:	03
Well Depth:				Concession Name:	CON
Overburden/Bedrock:				Easting NAD83:	
Pump Rate:				Northing NAD83:	
Static Water Level:				Zone:	
Clear/Cloudy:				UTM Reliability:	
Municipality:		OSGOODE TOWNSHIP			
Site Info:					
PDF URL (Map):					<a href="https://d2khazk8e83rdv.cloudfront.net/moe_mapping/downloads/2Water/Wells_pdfs/153\1531677.pdf">https://d2khazk8e83rdv.cloudfront.net/moe_mapping/downloads/2Water/Wells_pdfs/153\1531677.pdf</a>

**Additional Detail(s) (Map)**

Well Completed Date:	2000/11/27
Year Completed:	2000
Depth (m):	14.6304
Latitude:	45.2393397210471
Longitude:	-75.5988815751618
Path:	153\1531677.pdf

**Bore Hole Information**

Bore Hole ID:	10053211	Elevation:	
DP2BR:		Elevrc:	
Spatial Status:		Zone:	18
Code OB:		East83:	452995.90
Code OB Desc:		North83:	5009713.00
Open Hole:		Org CS:	
Cluster Kind:		UTMRC:	9
Date Completed:	27-Nov-2000 00:00:00	UTMRC Desc:	unknown UTM
Remarks:		Location Method:	lot
Loc Method Desc:	Lot centroid		
Elevrc Desc:			
Location Source Date:			
Improvement Location Source:			
Improvement Location Method:			
Source Revision Comment:			
Supplier Comment:			

**Overburden and Bedrock**

**Materials Interval**

<b>Map Key</b>	<b>Number of Records</b>	<b>Direction/ Distance (m)</b>	<b>Elev/Diff (m)</b>	<b>Site</b>	<b>DB</b>
<b>Formation ID:</b>		931079210			
<b>Layer:</b>		3			
<b>Color:</b>		2			
<b>General Color:</b>		GREY			
<b>Mat1:</b>		05			
<b>Most Common Material:</b>		CLAY			
<b>Mat2:</b>		81			
<b>Mat2 Desc:</b>		SANDY			
<b>Mat3:</b>		13			
<b>Mat3 Desc:</b>		BOULDERS			
<b>Formation Top Depth:</b>		16.0			
<b>Formation End Depth:</b>		29.0			
<b>Formation End Depth UOM:</b>		ft			
<b><u>Overburden and Bedrock Materials Interval</u></b>					
<b>Formation ID:</b>		931079211			
<b>Layer:</b>		4			
<b>Color:</b>		2			
<b>General Color:</b>		GREY			
<b>Mat1:</b>		15			
<b>Most Common Material:</b>		LIMESTONE			
<b>Mat2:</b>					
<b>Mat2 Desc:</b>					
<b>Mat3:</b>					
<b>Mat3 Desc:</b>					
<b>Formation Top Depth:</b>		29.0			
<b>Formation End Depth:</b>		48.0			
<b>Formation End Depth UOM:</b>		ft			
<b><u>Overburden and Bedrock Materials Interval</u></b>					
<b>Formation ID:</b>		931079209			
<b>Layer:</b>		2			
<b>Color:</b>		2			
<b>General Color:</b>		GREY			
<b>Mat1:</b>		28			
<b>Most Common Material:</b>		SAND			
<b>Mat2:</b>					
<b>Mat2 Desc:</b>					
<b>Mat3:</b>					
<b>Mat3 Desc:</b>					
<b>Formation Top Depth:</b>		8.0			
<b>Formation End Depth:</b>		16.0			
<b>Formation End Depth UOM:</b>		ft			
<b><u>Overburden and Bedrock Materials Interval</u></b>					
<b>Formation ID:</b>		931079208			
<b>Layer:</b>		1			
<b>Color:</b>		6			
<b>General Color:</b>		BROWN			
<b>Mat1:</b>		02			
<b>Most Common Material:</b>		TOPSOIL			
<b>Mat2:</b>		81			
<b>Mat2 Desc:</b>		SANDY			
<b>Mat3:</b>					
<b>Mat3 Desc:</b>					
<b>Formation Top Depth:</b>		0.0			
<b>Formation End Depth:</b>		8.0			

<b>Map Key</b>	<b>Number of Records</b>	<b>Direction/ Distance (m)</b>	<b>Elev/Diff (m)</b>	<b>Site</b>	<b>DB</b>
<b>Formation End Depth UOM:</b>		ft			
<b><u>Annular Space/Abandonment Sealing Record</u></b>					
<b>Plug ID:</b>		933116844			
<b>Layer:</b>		1			
<b>Plug From:</b>		0.0			
<b>Plug To:</b>		32.0			
<b>Plug Depth UOM:</b>		ft			
<b><u>Method of Construction &amp; Well Use</u></b>					
<b>Method Construction ID:</b>		961531677			
<b>Method Construction Code:</b>		4			
<b>Method Construction:</b>		Rotary (Air)			
<b>Other Method Construction:</b>					
<b><u>Pipe Information</u></b>					
<b>Pipe ID:</b>		10601781			
<b>Casing No:</b>		1			
<b>Comment:</b>					
<b>Alt Name:</b>					
<b><u>Construction Record - Casing</u></b>					
<b>Casing ID:</b>		930093193			
<b>Layer:</b>		1			
<b>Material:</b>		1			
<b>Open Hole or Material:</b>		STEEL			
<b>Depth From:</b>					
<b>Depth To:</b>					
<b>Casing Diameter:</b>		6.0			
<b>Casing Diameter UOM:</b>		inch			
<b>Casing Depth UOM:</b>		ft			
<b><u>Construction Record - Casing</u></b>					
<b>Casing ID:</b>		930093194			
<b>Layer:</b>		2			
<b>Material:</b>		4			
<b>Open Hole or Material:</b>		OPEN HOLE			
<b>Depth From:</b>					
<b>Depth To:</b>					
<b>Casing Diameter:</b>		6.0			
<b>Casing Diameter UOM:</b>		inch			
<b>Casing Depth UOM:</b>		ft			
<b><u>Results of Well Yield Testing</u></b>					
<b>Pumping Test Method Desc:</b>		PUMP			
<b>Pump Test ID:</b>		991531677			
<b>Pump Set At:</b>					
<b>Static Level:</b>		5.0			
<b>Final Level After Pumping:</b>		20.0			
<b>Recommended Pump Depth:</b>		25.0			
<b>Pumping Rate:</b>		25.0			
<b>Flowing Rate:</b>					
<b>Recommended Pump Rate:</b>		5.0			

Map Key	Number of Records	Direction/ Distance (m)	Elev/Diff (m)	Site	DB
---------	-------------------	----------------------------	------------------	------	----

**Levels UOM:** ft  
**Rate UOM:** GPM  
**Water State After Test Code:** 2  
**Water State After Test:** CLOUDY  
**Pumping Test Method:** 1  
**Pumping Duration HR:** 1  
**Pumping Duration MIN:**  
**Flowing:** No

**Draw Down & Recovery**

**Pump Test Detail ID:** 934114082  
**Test Type:** Draw Down  
**Test Duration:** 15  
**Test Level:** 45.0  
**Test Level UOM:** ft

**Draw Down & Recovery**

**Pump Test Detail ID:** 934397698  
**Test Type:** Draw Down  
**Test Duration:** 30  
**Test Level:** 45.0  
**Test Level UOM:** ft

**Draw Down & Recovery**

**Pump Test Detail ID:** 934916080  
**Test Type:** Draw Down  
**Test Duration:** 60  
**Test Level:** 20.0  
**Test Level UOM:** ft

**Draw Down & Recovery**

**Pump Test Detail ID:** 934658216  
**Test Type:** Draw Down  
**Test Duration:** 45  
**Test Level:** 30.0  
**Test Level UOM:** ft

**Water Details**

**Water ID:** 933492241  
**Layer:** 1  
**Kind Code:** 5  
**Kind:** Not stated  
**Water Found Depth:** 42.0  
**Water Found Depth UOM:** ft

**Links**

<b>Bore Hole ID:</b>	10053211	<b>Tag No:</b>	
<b>Depth M:</b>	14.6304	<b>Contractor:</b>	1558
<b>Year Completed:</b>	2000	<b>Path:</b>	153\1531677.pdf
<b>Well Completed Dt:</b>	2000/11/27	<b>Latitude:</b>	45.2393397210471
<b>Audit No:</b>	226572	<b>Longitude:</b>	-75.5988815751618

Map Key	Number of Records	Direction/ Distance (m)	Elev/Diff (m)	Site	DB
<b>Well ID:</b>	1531678			<b>Flowing (Y/N):</b>	
<b>Construction Date:</b>				<b>Flow Rate:</b>	
<b>Use 1st:</b>	Domestic			<b>Data Entry Status:</b>	
<b>Use 2nd:</b>				<b>Data Src:</b>	1
<b>Final Well Status:</b>	Water Supply			<b>Date Received:</b>	30-Jan-2001 00:00:00
<b>Water Type:</b>				<b>Selected Flag:</b>	TRUE
<b>Casing Material:</b>				<b>Abandonment Rec:</b>	
<b>Audit No:</b>	226573			<b>Contractor:</b>	1558
<b>Tag:</b>				<b>Form Version:</b>	1
<b>Constructn Method:</b>				<b>Owner:</b>	
<b>Elevation (m):</b>				<b>County:</b>	OTTAWA-CARLETON
<b>Elevatn Reliability:</b>				<b>Lot:</b>	007
<b>Depth to Bedrock:</b>				<b>Concession:</b>	03
<b>Well Depth:</b>				<b>Concession Name:</b>	CON
<b>Overburden/Bedrock:</b>				<b>Easting NAD83:</b>	
<b>Pump Rate:</b>				<b>Northing NAD83:</b>	
<b>Static Water Level:</b>				<b>Zone:</b>	
<b>Clear/Cloudy:</b>				<b>UTM Reliability:</b>	
<b>Municipality:</b>		OSGOODE TOWNSHIP			
<b>Site Info:</b>					

**PDF URL (Map):** [https://d2khazk8e83rdv.cloudfront.net/moe\\_mapping/downloads/2Water/Wells\\_pdfs/153\1531678.pdf](https://d2khazk8e83rdv.cloudfront.net/moe_mapping/downloads/2Water/Wells_pdfs/153\1531678.pdf)

**Additional Detail(s) (Map)**

**Well Completed Date:** 2000/11/27  
**Year Completed:** 2000  
**Depth (m):** 13.716  
**Latitude:** 45.2393397210471  
**Longitude:** -75.5988815751618  
**Path:** 153\1531678.pdf

**Bore Hole Information**

<b>Bore Hole ID:</b>	10053212	<b>Elevation:</b>	
<b>DP2BR:</b>		<b>Elevrc:</b>	
<b>Spatial Status:</b>		<b>Zone:</b>	18
<b>Code OB:</b>		<b>East83:</b>	452995.90
<b>Code OB Desc:</b>		<b>North83:</b>	5009713.00
<b>Open Hole:</b>		<b>Org CS:</b>	
<b>Cluster Kind:</b>		<b>UTMRC:</b>	9
<b>Date Completed:</b>	27-Nov-2000 00:00:00	<b>UTMRC Desc:</b>	unknown UTM
<b>Remarks:</b>		<b>Location Method:</b>	lot
<b>Loc Method Desc:</b>	Lot centroid		
<b>Elevrc Desc:</b>			
<b>Location Source Date:</b>			
<b>Improvement Location Source:</b>			
<b>Improvement Location Method:</b>			
<b>Source Revision Comment:</b>			
<b>Supplier Comment:</b>			

**Overburden and Bedrock Materials Interval**

**Formation ID:** 931079212  
**Layer:** 1  
**Color:** 6  
**General Color:** BROWN  
**Mat1:** 28  
**Most Common Material:** SAND  
**Mat2:**  
**Mat2 Desc:**



<b>Map Key</b>	<b>Number of Records</b>	<b>Direction/ Distance (m)</b>	<b>Elev/Diff (m)</b>	<b>Site</b>	<b>DB</b>
<b>Mat3:</b>					
<b>Mat3 Desc:</b>					
<b>Formation Top Depth:</b>		0.0			
<b>Formation End Depth:</b>		8.0			
<b>Formation End Depth UOM:</b>		ft			
<b><u>Overburden and Bedrock</u></b>					
<b><u>Materials Interval</u></b>					
<b>Formation ID:</b>		931079214			
<b>Layer:</b>		3			
<b>Color:</b>		2			
<b>General Color:</b>		GREY			
<b>Mat1:</b>		15			
<b>Most Common Material:</b>		LIMESTONE			
<b>Mat2:</b>		73			
<b>Mat2 Desc:</b>		HARD			
<b>Mat3:</b>					
<b>Mat3 Desc:</b>					
<b>Formation Top Depth:</b>		21.0			
<b>Formation End Depth:</b>		45.0			
<b>Formation End Depth UOM:</b>		ft			
<b><u>Overburden and Bedrock</u></b>					
<b><u>Materials Interval</u></b>					
<b>Formation ID:</b>		931079213			
<b>Layer:</b>		2			
<b>Color:</b>		2			
<b>General Color:</b>		GREY			
<b>Mat1:</b>		28			
<b>Most Common Material:</b>		SAND			
<b>Mat2:</b>		11			
<b>Mat2 Desc:</b>		GRAVEL			
<b>Mat3:</b>		12			
<b>Mat3 Desc:</b>		STONES			
<b>Formation Top Depth:</b>		8.0			
<b>Formation End Depth:</b>		21.0			
<b>Formation End Depth UOM:</b>		ft			
<b><u>Annular Space/Abandonment</u></b>					
<b><u>Sealing Record</u></b>					
<b>Plug ID:</b>		933116845			
<b>Layer:</b>		1			
<b>Plug From:</b>		0.0			
<b>Plug To:</b>		31.0			
<b>Plug Depth UOM:</b>		ft			
<b><u>Method of Construction &amp; Well</u></b>					
<b><u>Use</u></b>					
<b>Method Construction ID:</b>		961531678			
<b>Method Construction Code:</b>		4			
<b>Method Construction:</b>		Rotary (Air)			
<b>Other Method Construction:</b>					
<b><u>Pipe Information</u></b>					
<b>Pipe ID:</b>		10601782			
<b>Casing No:</b>		1			
<b>Comment:</b>					

<i>Map Key</i>	<i>Number of Records</i>	<i>Direction/ Distance (m)</i>	<i>Elev/Diff (m)</i>	<i>Site</i>	<i>DB</i>
<i>Alt Name:</i>					
<b><u>Construction Record - Casing</u></b>					
<i>Casing ID:</i>		930093195			
<i>Layer:</i>		1			
<i>Material:</i>		1			
<i>Open Hole or Material:</i>		STEEL			
<i>Depth From:</i>					
<i>Depth To:</i>					
<i>Casing Diameter:</i>		6.0			
<i>Casing Diameter UOM:</i>		inch			
<i>Casing Depth UOM:</i>		ft			
<b><u>Construction Record - Casing</u></b>					
<i>Casing ID:</i>		930093196			
<i>Layer:</i>		2			
<i>Material:</i>		4			
<i>Open Hole or Material:</i>		OPEN HOLE			
<i>Depth From:</i>					
<i>Depth To:</i>					
<i>Casing Diameter:</i>		6.0			
<i>Casing Diameter UOM:</i>		inch			
<i>Casing Depth UOM:</i>		ft			
<b><u>Results of Well Yield Testing</u></b>					
<i>Pumping Test Method Desc:</i>		PUMP			
<i>Pump Test ID:</i>		991531678			
<i>Pump Set At:</i>					
<i>Static Level:</i>		6.0			
<i>Final Level After Pumping:</i>		20.0			
<i>Recommended Pump Depth:</i>		25.0			
<i>Pumping Rate:</i>		30.0			
<i>Flowing Rate:</i>					
<i>Recommended Pump Rate:</i>		5.0			
<i>Levels UOM:</i>		ft			
<i>Rate UOM:</i>		GPM			
<i>Water State After Test Code:</i>		2			
<i>Water State After Test:</i>		CLOUDY			
<i>Pumping Test Method:</i>		1			
<i>Pumping Duration HR:</i>		1			
<i>Pumping Duration MIN:</i>					
<i>Flowing:</i>		No			
<b><u>Draw Down &amp; Recovery</u></b>					
<i>Pump Test Detail ID:</i>		934658217			
<i>Test Type:</i>		Draw Down			
<i>Test Duration:</i>		45			
<i>Test Level:</i>		30.0			
<i>Test Level UOM:</i>		ft			
<b><u>Draw Down &amp; Recovery</u></b>					
<i>Pump Test Detail ID:</i>		934397699			
<i>Test Type:</i>		Draw Down			
<i>Test Duration:</i>		30			
<i>Test Level:</i>		30.0			
<i>Test Level UOM:</i>		ft			

Map Key	Number of Records	Direction/ Distance (m)	Elev/Diff (m)	Site	DB
---------	-------------------	----------------------------	------------------	------	----

**Draw Down & Recovery**

**Pump Test Detail ID:** 934916081  
**Test Type:** Draw Down  
**Test Duration:** 60  
**Test Level:** 20.0  
**Test Level UOM:** ft

**Draw Down & Recovery**

**Pump Test Detail ID:** 934114083  
**Test Type:** Draw Down  
**Test Duration:** 15  
**Test Level:** 43.0  
**Test Level UOM:** ft

**Water Details**

**Water ID:** 933492242  
**Layer:** 1  
**Kind Code:** 1  
**Kind:** FRESH  
**Water Found Depth:** 40.0  
**Water Found Depth UOM:** ft

**Links**

<b>Bore Hole ID:</b>	10053212	<b>Tag No:</b>	
<b>Depth M:</b>	13.716	<b>Contractor:</b>	1558
<b>Year Completed:</b>	2000	<b>Path:</b>	153\1531678.pdf
<b>Well Completed Dt:</b>	2000/11/27	<b>Latitude:</b>	45.2393397210471
<b>Audit No:</b>	226573	<b>Longitude:</b>	-75.5988815751618

<a href="#">90</a>	14 of 16	W/190.3	98.9 / -1.00	lot 7 con 3 ON	WWIS
<b>Well ID:</b>	1531683	<b>Flowing (Y/N):</b>			
<b>Construction Date:</b>		<b>Flow Rate:</b>			
<b>Use 1st:</b>	Domestic	<b>Data Entry Status:</b>			
<b>Use 2nd:</b>		<b>Data Src:</b>	1		
<b>Final Well Status:</b>	Water Supply	<b>Date Received:</b>	30-Jan-2001 00:00:00		
<b>Water Type:</b>		<b>Selected Flag:</b>	TRUE		
<b>Casing Material:</b>		<b>Abandonment Rec:</b>			
<b>Audit No:</b>	226576	<b>Contractor:</b>	1558		
<b>Tag:</b>		<b>Form Version:</b>	1		
<b>Constructn Method:</b>		<b>Owner:</b>			
<b>Elevation (m):</b>		<b>County:</b>	OTTAWA-CARLETON		
<b>Elevatn Reliabilty:</b>		<b>Lot:</b>	007		
<b>Depth to Bedrock:</b>		<b>Concession:</b>	03		
<b>Well Depth:</b>		<b>Concession Name:</b>	CON		
<b>Overburden/Bedrock:</b>		<b>Easting NAD83:</b>			
<b>Pump Rate:</b>		<b>Northing NAD83:</b>			
<b>Static Water Level:</b>		<b>Zone:</b>			
<b>Clear/Cloudy:</b>		<b>UTM Reliability:</b>			
<b>Municipality:</b>	OSGOODE TOWNSHIP				
<b>Site Info:</b>					
<b>PDF URL (Map):</b>	<a href="https://d2khazk8e83rdv.cloudfront.net/moe_mapping/downloads/2Water/Wells_pdfs/153\1531683.pdf">https://d2khazk8e83rdv.cloudfront.net/moe_mapping/downloads/2Water/Wells_pdfs/153\1531683.pdf</a>				

**Additional Detail(s) (Map)**

<b>Map Key</b>	<b>Number of Records</b>	<b>Direction/ Distance (m)</b>	<b>Elev/Diff (m)</b>	<b>Site</b>	<b>DB</b>
<b>Well Completed Date:</b>		2000/11/29			
<b>Year Completed:</b>		2000			
<b>Depth (m):</b>		14.6304			
<b>Latitude:</b>		45.2393397210471			
<b>Longitude:</b>		-75.5988815751618			
<b>Path:</b>		153\1531683.pdf			

**Bore Hole Information**

<b>Bore Hole ID:</b>	10053217	<b>Elevation:</b>	
<b>DP2BR:</b>		<b>Elevrc:</b>	
<b>Spatial Status:</b>		<b>Zone:</b>	18
<b>Code OB:</b>		<b>East83:</b>	452995.90
<b>Code OB Desc:</b>		<b>North83:</b>	5009713.00
<b>Open Hole:</b>		<b>Org CS:</b>	
<b>Cluster Kind:</b>		<b>UTMRC:</b>	9
<b>Date Completed:</b>	29-Nov-2000 00:00:00	<b>UTMRC Desc:</b>	unknown UTM
<b>Remarks:</b>		<b>Location Method:</b>	lot
<b>Loc Method Desc:</b>	Lot centroid		
<b>Elevrc Desc:</b>			
<b>Location Source Date:</b>			
<b>Improvement Location Source:</b>			
<b>Improvement Location Method:</b>			
<b>Source Revision Comment:</b>			
<b>Supplier Comment:</b>			

**Overburden and Bedrock**

**Materials Interval**

<b>Formation ID:</b>	931079230
<b>Layer:</b>	1
<b>Color:</b>	6
<b>General Color:</b>	BROWN
<b>Mat1:</b>	28
<b>Most Common Material:</b>	SAND
<b>Mat2:</b>	
<b>Mat2 Desc:</b>	
<b>Mat3:</b>	
<b>Mat3 Desc:</b>	
<b>Formation Top Depth:</b>	0.0
<b>Formation End Depth:</b>	12.0
<b>Formation End Depth UOM:</b>	ft

**Overburden and Bedrock**

**Materials Interval**

<b>Formation ID:</b>	931079233
<b>Layer:</b>	4
<b>Color:</b>	2
<b>General Color:</b>	GREY
<b>Mat1:</b>	15
<b>Most Common Material:</b>	LIMESTONE
<b>Mat2:</b>	
<b>Mat2 Desc:</b>	
<b>Mat3:</b>	
<b>Mat3 Desc:</b>	
<b>Formation Top Depth:</b>	27.0
<b>Formation End Depth:</b>	48.0
<b>Formation End Depth UOM:</b>	ft

**Overburden and Bedrock**

**Materials Interval**

<b>Map Key</b>	<b>Number of Records</b>	<b>Direction/ Distance (m)</b>	<b>Elev/Diff (m)</b>	<b>Site</b>	<b>DB</b>
<b>Formation ID:</b>		931079232			
<b>Layer:</b>		3			
<b>Color:</b>		2			
<b>General Color:</b>		GREY			
<b>Mat1:</b>		28			
<b>Most Common Material:</b>		SAND			
<b>Mat2:</b>		11			
<b>Mat2 Desc:</b>		GRAVEL			
<b>Mat3:</b>		13			
<b>Mat3 Desc:</b>		BOULDERS			
<b>Formation Top Depth:</b>		20.0			
<b>Formation End Depth:</b>		27.0			
<b>Formation End Depth UOM:</b>		ft			
<b><u>Overburden and Bedrock</u></b>					
<b><u>Materials Interval</u></b>					
<b>Formation ID:</b>		931079231			
<b>Layer:</b>		2			
<b>Color:</b>		2			
<b>General Color:</b>		GREY			
<b>Mat1:</b>		05			
<b>Most Common Material:</b>		CLAY			
<b>Mat2:</b>		81			
<b>Mat2 Desc:</b>		SANDY			
<b>Mat3:</b>					
<b>Mat3 Desc:</b>					
<b>Formation Top Depth:</b>		12.0			
<b>Formation End Depth:</b>		20.0			
<b>Formation End Depth UOM:</b>		ft			
<b><u>Annular Space/Abandonment</u></b>					
<b><u>Sealing Record</u></b>					
<b>Plug ID:</b>		933116850			
<b>Layer:</b>		1			
<b>Plug From:</b>		0.0			
<b>Plug To:</b>		32.0			
<b>Plug Depth UOM:</b>		ft			
<b><u>Method of Construction &amp; Well</u></b>					
<b><u>Use</u></b>					
<b>Method Construction ID:</b>		961531683			
<b>Method Construction Code:</b>		4			
<b>Method Construction:</b>		Rotary (Air)			
<b>Other Method Construction:</b>					
<b><u>Pipe Information</u></b>					
<b>Pipe ID:</b>		10601787			
<b>Casing No:</b>		1			
<b>Comment:</b>					
<b>Alt Name:</b>					
<b><u>Construction Record - Casing</u></b>					
<b>Casing ID:</b>		930093206			
<b>Layer:</b>		2			
<b>Material:</b>		4			
<b>Open Hole or Material:</b>		OPEN HOLE			

<b>Map Key</b>	<b>Number of Records</b>	<b>Direction/ Distance (m)</b>	<b>Elev/Diff (m)</b>	<b>Site</b>	<b>DB</b>
<b>Depth From:</b>					
<b>Depth To:</b>					
<b>Casing Diameter:</b>		6.0			
<b>Casing Diameter UOM:</b>		inch			
<b>Casing Depth UOM:</b>		ft			
 <b><u>Construction Record - Casing</u></b>					
<b>Casing ID:</b>		930093205			
<b>Layer:</b>		1			
<b>Material:</b>		1			
<b>Open Hole or Material:</b>		STEEL			
<b>Depth From:</b>					
<b>Depth To:</b>					
<b>Casing Diameter:</b>		6.0			
<b>Casing Diameter UOM:</b>		inch			
<b>Casing Depth UOM:</b>		ft			
 <b><u>Results of Well Yield Testing</u></b>					
<b>Pumping Test Method Desc:</b>		PUMP			
<b>Pump Test ID:</b>		991531683			
<b>Pump Set At:</b>					
<b>Static Level:</b>		9.0			
<b>Final Level After Pumping:</b>		30.0			
<b>Recommended Pump Depth:</b>		35.0			
<b>Pumping Rate:</b>		15.0			
<b>Flowing Rate:</b>					
<b>Recommended Pump Rate:</b>		5.0			
<b>Levels UOM:</b>		ft			
<b>Rate UOM:</b>		GPM			
<b>Water State After Test Code:</b>		2			
<b>Water State After Test:</b>		CLOUDY			
<b>Pumping Test Method:</b>		1			
<b>Pumping Duration HR:</b>		1			
<b>Pumping Duration MIN:</b>					
<b>Flowing:</b>		No			
 <b><u>Draw Down &amp; Recovery</u></b>					
<b>Pump Test Detail ID:</b>		934916086			
<b>Test Type:</b>		Draw Down			
<b>Test Duration:</b>		60			
<b>Test Level:</b>		30.0			
<b>Test Level UOM:</b>		ft			
 <b><u>Draw Down &amp; Recovery</u></b>					
<b>Pump Test Detail ID:</b>		934114088			
<b>Test Type:</b>		Draw Down			
<b>Test Duration:</b>		15			
<b>Test Level:</b>		45.0			
<b>Test Level UOM:</b>		ft			
 <b><u>Draw Down &amp; Recovery</u></b>					
<b>Pump Test Detail ID:</b>		934397704			
<b>Test Type:</b>		Draw Down			
<b>Test Duration:</b>		30			
<b>Test Level:</b>		45.0			
<b>Test Level UOM:</b>		ft			

Map Key	Number of Records	Direction/ Distance (m)	Elev/Diff (m)	Site	DB
---------	-------------------	----------------------------	------------------	------	----

**Draw Down & Recovery**

**Pump Test Detail ID:** 934658222  
**Test Type:** Draw Down  
**Test Duration:** 45  
**Test Level:** 30.0  
**Test Level UOM:** ft

**Water Details**

**Water ID:** 933492249  
**Layer:** 1  
**Kind Code:** 5  
**Kind:** Not stated  
**Water Found Depth:** 40.0  
**Water Found Depth UOM:** ft

**Links**

<b>Bore Hole ID:</b> 10053217	<b>Tag No:</b>
<b>Depth M:</b> 14.6304	<b>Contractor:</b> 1558
<b>Year Completed:</b> 2000	<b>Path:</b> 153\1531683.pdf
<b>Well Completed Dt:</b> 2000/11/29	<b>Latitude:</b> 45.2393397210471
<b>Audit No:</b> 226576	<b>Longitude:</b> -75.5988815751618

<a href="#">90</a>	15 of 16	W/190.3	98.9 / -1.00	lot 7 con 3 ON	WWIS
--------------------	----------	---------	--------------	-------------------	------

<b>Well ID:</b> 1531684	<b>Flowing (Y/N):</b>
<b>Construction Date:</b>	<b>Flow Rate:</b>
<b>Use 1st:</b> Domestic	<b>Data Entry Status:</b>
<b>Use 2nd:</b>	<b>Data Src:</b> 1
<b>Final Well Status:</b> Water Supply	<b>Date Received:</b> 30-Jan-2001 00:00:00
<b>Water Type:</b>	<b>Selected Flag:</b> TRUE
<b>Casing Material:</b>	<b>Abandonment Rec:</b>
<b>Audit No:</b> 226575	<b>Contractor:</b> 1558
<b>Tag:</b>	<b>Form Version:</b> 1
<b>Constructn Method:</b>	<b>Owner:</b>
<b>Elevation (m):</b>	<b>County:</b> OTTAWA-CARLETON
<b>Elevatn Reliabilty:</b>	<b>Lot:</b> 007
<b>Depth to Bedrock:</b>	<b>Concession:</b> 03
<b>Well Depth:</b>	<b>Concession Name:</b> CON
<b>Overburden/Bedrock:</b>	<b>Easting NAD83:</b>
<b>Pump Rate:</b>	<b>Northing NAD83:</b>
<b>Static Water Level:</b>	<b>Zone:</b>
<b>Clear/Cloudy:</b>	<b>UTM Reliability:</b>
<b>Municipality:</b> OSGOODE TOWNSHIP	
<b>Site Info:</b>	

**PDF URL (Map):** [https://d2khazk8e83rdv.cloudfront.net/moe\\_mapping/downloads/2Water/Wells\\_pdfs/153\1531684.pdf](https://d2khazk8e83rdv.cloudfront.net/moe_mapping/downloads/2Water/Wells_pdfs/153\1531684.pdf)

**Additional Detail(s) (Map)**

**Well Completed Date:** 2000/11/28  
**Year Completed:** 2000  
**Depth (m):** 22.2504  
**Latitude:** 45.2393397210471  
**Longitude:** -75.5988815751618  
**Path:** 153\1531684.pdf

**Bore Hole Information**

Map Key	Number of Records	Direction/ Distance (m)	Elev/Diff (m)	Site	DB
<b>Bore Hole ID:</b>	10053218			<b>Elevation:</b>	
<b>DP2BR:</b>				<b>Elevrc:</b>	
<b>Spatial Status:</b>				<b>Zone:</b>	18
<b>Code OB:</b>				<b>East83:</b>	452995.90
<b>Code OB Desc:</b>				<b>North83:</b>	5009713.00
<b>Open Hole:</b>				<b>Org CS:</b>	
<b>Cluster Kind:</b>				<b>UTMRC:</b>	9
<b>Date Completed:</b>	28-Nov-2000 00:00:00			<b>UTMRC Desc:</b>	unknown UTM
<b>Remarks:</b>				<b>Location Method:</b>	lot
<b>Loc Method Desc:</b>	Lot centroid				
<b>Elevrc Desc:</b>					
<b>Location Source Date:</b>					
<b>Improvement Location Source:</b>					
<b>Improvement Location Method:</b>					
<b>Source Revision Comment:</b>					
<b>Supplier Comment:</b>					
<b><u>Overburden and Bedrock</u></b>					
<b><u>Materials Interval</u></b>					
<b>Formation ID:</b>	931079234				
<b>Layer:</b>	1				
<b>Color:</b>	6				
<b>General Color:</b>	BROWN				
<b>Mat1:</b>	02				
<b>Most Common Material:</b>	TOPSOIL				
<b>Mat2:</b>	81				
<b>Mat2 Desc:</b>	SANDY				
<b>Mat3:</b>	12				
<b>Mat3 Desc:</b>	STONES				
<b>Formation Top Depth:</b>	0.0				
<b>Formation End Depth:</b>	4.0				
<b>Formation End Depth UOM:</b>	ft				
<b><u>Overburden and Bedrock</u></b>					
<b><u>Materials Interval</u></b>					
<b>Formation ID:</b>	931079238				
<b>Layer:</b>	5				
<b>Color:</b>	2				
<b>General Color:</b>	GREY				
<b>Mat1:</b>	15				
<b>Most Common Material:</b>	LIMESTONE				
<b>Mat2:</b>	73				
<b>Mat2 Desc:</b>	HARD				
<b>Mat3:</b>					
<b>Mat3 Desc:</b>					
<b>Formation Top Depth:</b>	16.0				
<b>Formation End Depth:</b>	73.0				
<b>Formation End Depth UOM:</b>	ft				
<b><u>Overburden and Bedrock</u></b>					
<b><u>Materials Interval</u></b>					
<b>Formation ID:</b>	931079237				
<b>Layer:</b>	4				
<b>Color:</b>	2				
<b>General Color:</b>	GREY				
<b>Mat1:</b>	15				
<b>Most Common Material:</b>	LIMESTONE				
<b>Mat2:</b>	74				
<b>Mat2 Desc:</b>	LAYERED				



<b>Map Key</b>	<b>Number of Records</b>	<b>Direction/ Distance (m)</b>	<b>Elev/Diff (m)</b>	<b>Site</b>	<b>DB</b>
<b>Mat3:</b>					
<b>Mat3 Desc:</b>					
<b>Formation Top Depth:</b>		12.0			
<b>Formation End Depth:</b>		16.0			
<b>Formation End Depth UOM:</b>		ft			
<b><u>Overburden and Bedrock Materials Interval</u></b>					
<b>Formation ID:</b>		931079235			
<b>Layer:</b>		2			
<b>Color:</b>		6			
<b>General Color:</b>		BROWN			
<b>Mat1:</b>		14			
<b>Most Common Material:</b>		HARDPAN			
<b>Mat2:</b>					
<b>Mat2 Desc:</b>					
<b>Mat3:</b>					
<b>Mat3 Desc:</b>					
<b>Formation Top Depth:</b>		4.0			
<b>Formation End Depth:</b>		9.0			
<b>Formation End Depth UOM:</b>		ft			
<b><u>Overburden and Bedrock Materials Interval</u></b>					
<b>Formation ID:</b>		931079236			
<b>Layer:</b>		3			
<b>Color:</b>		2			
<b>General Color:</b>		GREY			
<b>Mat1:</b>		14			
<b>Most Common Material:</b>		HARDPAN			
<b>Mat2:</b>					
<b>Mat2 Desc:</b>					
<b>Mat3:</b>					
<b>Mat3 Desc:</b>					
<b>Formation Top Depth:</b>		9.0			
<b>Formation End Depth:</b>		12.0			
<b>Formation End Depth UOM:</b>		ft			
<b><u>Annular Space/Abandonment Sealing Record</u></b>					
<b>Plug ID:</b>		933116851			
<b>Layer:</b>		1			
<b>Plug From:</b>		0.0			
<b>Plug To:</b>		21.0			
<b>Plug Depth UOM:</b>		ft			
<b><u>Method of Construction &amp; Well Use</u></b>					
<b>Method Construction ID:</b>		961531684			
<b>Method Construction Code:</b>		4			
<b>Method Construction:</b>		Rotary (Air)			
<b>Other Method Construction:</b>					
<b><u>Pipe Information</u></b>					
<b>Pipe ID:</b>		10601788			
<b>Casing No:</b>		1			
<b>Comment:</b>					

<b>Map Key</b>	<b>Number of Records</b>	<b>Direction/ Distance (m)</b>	<b>Elev/Diff (m)</b>	<b>Site</b>	<b>DB</b>
<b>Alt Name:</b>					
<b><u>Construction Record - Casing</u></b>					
<b>Casing ID:</b>		930093207			
<b>Layer:</b>		1			
<b>Material:</b>		1			
<b>Open Hole or Material:</b>		STEEL			
<b>Depth From:</b>					
<b>Depth To:</b>					
<b>Casing Diameter:</b>		6.0			
<b>Casing Diameter UOM:</b>		inch			
<b>Casing Depth UOM:</b>		ft			
<b><u>Construction Record - Casing</u></b>					
<b>Casing ID:</b>		930093208			
<b>Layer:</b>		2			
<b>Material:</b>		4			
<b>Open Hole or Material:</b>		OPEN HOLE			
<b>Depth From:</b>					
<b>Depth To:</b>					
<b>Casing Diameter:</b>		6.0			
<b>Casing Diameter UOM:</b>		inch			
<b>Casing Depth UOM:</b>		ft			
<b><u>Results of Well Yield Testing</u></b>					
<b>Pumping Test Method Desc:</b>		PUMP			
<b>Pump Test ID:</b>		991531684			
<b>Pump Set At:</b>					
<b>Static Level:</b>		13.0			
<b>Final Level After Pumping:</b>		30.0			
<b>Recommended Pump Depth:</b>		50.0			
<b>Pumping Rate:</b>		30.0			
<b>Flowing Rate:</b>					
<b>Recommended Pump Rate:</b>		5.0			
<b>Levels UOM:</b>		ft			
<b>Rate UOM:</b>		GPM			
<b>Water State After Test Code:</b>		2			
<b>Water State After Test:</b>		CLOUDY			
<b>Pumping Test Method:</b>		1			
<b>Pumping Duration HR:</b>		1			
<b>Pumping Duration MIN:</b>					
<b>Flowing:</b>		No			
<b><u>Draw Down &amp; Recovery</u></b>					
<b>Pump Test Detail ID:</b>		934397705			
<b>Test Type:</b>		Draw Down			
<b>Test Duration:</b>		30			
<b>Test Level:</b>		50.0			
<b>Test Level UOM:</b>		ft			
<b><u>Draw Down &amp; Recovery</u></b>					
<b>Pump Test Detail ID:</b>		934114089			
<b>Test Type:</b>		Draw Down			
<b>Test Duration:</b>		15			
<b>Test Level:</b>		70.0			
<b>Test Level UOM:</b>		ft			

Map Key	Number of Records	Direction/ Distance (m)	Elev/Diff (m)	Site	DB
---------	-------------------	-------------------------	---------------	------	----

**Draw Down & Recovery**

**Pump Test Detail ID:** 934658223  
**Test Type:** Draw Down  
**Test Duration:** 45  
**Test Level:** 50.0  
**Test Level UOM:** ft

**Draw Down & Recovery**

**Pump Test Detail ID:** 934916087  
**Test Type:** Draw Down  
**Test Duration:** 60  
**Test Level:** 30.0  
**Test Level UOM:** ft

**Water Details**

**Water ID:** 933492250  
**Layer:** 1  
**Kind Code:** 5  
**Kind:** Not stated  
**Water Found Depth:** 68.0  
**Water Found Depth UOM:** ft

**Links**

<b>Bore Hole ID:</b>	10053218	<b>Tag No:</b>	
<b>Depth M:</b>	22.2504	<b>Contractor:</b>	1558
<b>Year Completed:</b>	2000	<b>Path:</b>	153\1531684.pdf
<b>Well Completed Dt:</b>	2000/11/28	<b>Latitude:</b>	45.2393397210471
<b>Audit No:</b>	226575	<b>Longitude:</b>	-75.5988815751618

<a href="#">90</a>	16 of 16	W/190.3	98.9 / -1.00	lot 7 con 3 ON	WWIS
<b>Well ID:</b>	1531685	<b>Flowing (Y/N):</b>			
<b>Construction Date:</b>		<b>Flow Rate:</b>			
<b>Use 1st:</b>	Domestic	<b>Data Entry Status:</b>			
<b>Use 2nd:</b>		<b>Data Src:</b>	1		
<b>Final Well Status:</b>	Water Supply	<b>Date Received:</b>	30-Jan-2001 00:00:00		
<b>Water Type:</b>		<b>Selected Flag:</b>	TRUE		
<b>Casing Material:</b>		<b>Abandonment Rec:</b>			
<b>Audit No:</b>	226574	<b>Contractor:</b>	1558		
<b>Tag:</b>		<b>Form Version:</b>	1		
<b>Constructn Method:</b>		<b>Owner:</b>			
<b>Elevation (m):</b>		<b>County:</b>	OTTAWA-CARLETON		
<b>Elevatn Reliabilty:</b>		<b>Lot:</b>	007		
<b>Depth to Bedrock:</b>		<b>Concession:</b>	03		
<b>Well Depth:</b>		<b>Concession Name:</b>	CON		
<b>Overburden/Bedrock:</b>		<b>Easting NAD83:</b>			
<b>Pump Rate:</b>		<b>Northing NAD83:</b>			
<b>Static Water Level:</b>		<b>Zone:</b>			
<b>Clear/Cloudy:</b>		<b>UTM Reliability:</b>			
<b>Municipality:</b>	OSGOODE TOWNSHIP				
<b>Site Info:</b>					
<b>PDF URL (Map):</b>	<a href="https://d2khazk8e83rdv.cloudfront.net/moe_mapping/downloads/2Water/Wells_pdfs/153\1531685.pdf">https://d2khazk8e83rdv.cloudfront.net/moe_mapping/downloads/2Water/Wells_pdfs/153\1531685.pdf</a>				

**Additional Detail(s) (Map)**

<b>Map Key</b>	<b>Number of Records</b>	<b>Direction/ Distance (m)</b>	<b>Elev/Diff (m)</b>	<b>Site</b>	<b>DB</b>
<b>Well Completed Date:</b>		2000/11/28			
<b>Year Completed:</b>		2000			
<b>Depth (m):</b>		35.052			
<b>Latitude:</b>		45.2393397210471			
<b>Longitude:</b>		-75.5988815751618			
<b>Path:</b>		153\1531685.pdf			

**Bore Hole Information**

<b>Bore Hole ID:</b>	10053219	<b>Elevation:</b>	
<b>DP2BR:</b>		<b>Elevrc:</b>	
<b>Spatial Status:</b>		<b>Zone:</b>	18
<b>Code OB:</b>		<b>East83:</b>	452995.90
<b>Code OB Desc:</b>		<b>North83:</b>	5009713.00
<b>Open Hole:</b>		<b>Org CS:</b>	
<b>Cluster Kind:</b>		<b>UTMRC:</b>	9
<b>Date Completed:</b>	28-Nov-2000 00:00:00	<b>UTMRC Desc:</b>	unknown UTM
<b>Remarks:</b>		<b>Location Method:</b>	lot
<b>Loc Method Desc:</b>	Lot centroid		
<b>Elevrc Desc:</b>			
<b>Location Source Date:</b>			
<b>Improvement Location Source:</b>			
<b>Improvement Location Method:</b>			
<b>Source Revision Comment:</b>			
<b>Supplier Comment:</b>			

**Overburden and Bedrock**

**Materials Interval**

<b>Formation ID:</b>	931079242
<b>Layer:</b>	4
<b>Color:</b>	2
<b>General Color:</b>	GREY
<b>Mat1:</b>	15
<b>Most Common Material:</b>	LIMESTONE
<b>Mat2:</b>	
<b>Mat2 Desc:</b>	
<b>Mat3:</b>	
<b>Mat3 Desc:</b>	
<b>Formation Top Depth:</b>	38.0
<b>Formation End Depth:</b>	115.0
<b>Formation End Depth UOM:</b>	ft

**Overburden and Bedrock**

**Materials Interval**

<b>Formation ID:</b>	931079240
<b>Layer:</b>	2
<b>Color:</b>	2
<b>General Color:</b>	GREY
<b>Mat1:</b>	28
<b>Most Common Material:</b>	SAND
<b>Mat2:</b>	91
<b>Mat2 Desc:</b>	WATER-BEARING
<b>Mat3:</b>	
<b>Mat3 Desc:</b>	
<b>Formation Top Depth:</b>	12.0
<b>Formation End Depth:</b>	22.0
<b>Formation End Depth UOM:</b>	ft

**Overburden and Bedrock**

**Materials Interval**

<b>Map Key</b>	<b>Number of Records</b>	<b>Direction/ Distance (m)</b>	<b>Elev/Diff (m)</b>	<b>Site</b>	<b>DB</b>
<b>Formation ID:</b> 931079239					
<b>Layer:</b> 1					
<b>Color:</b> 6					
<b>General Color:</b> BROWN					
<b>Mat1:</b> 28					
<b>Most Common Material:</b> SAND					
<b>Mat2:</b> 91					
<b>Mat2 Desc:</b> WATER-BEARING					
<b>Mat3:</b>					
<b>Mat3 Desc:</b>					
<b>Formation Top Depth:</b> 0.0					
<b>Formation End Depth:</b> 12.0					
<b>Formation End Depth UOM:</b> ft					
<b><u>Overburden and Bedrock</u></b>					
<b><u>Materials Interval</u></b>					
<b>Formation ID:</b> 931079241					
<b>Layer:</b> 3					
<b>Color:</b> 2					
<b>General Color:</b> GREY					
<b>Mat1:</b> 28					
<b>Most Common Material:</b> SAND					
<b>Mat2:</b> 11					
<b>Mat2 Desc:</b> GRAVEL					
<b>Mat3:</b> 13					
<b>Mat3 Desc:</b> BOULDERS					
<b>Formation Top Depth:</b> 22.0					
<b>Formation End Depth:</b> 38.0					
<b>Formation End Depth UOM:</b> ft					
<b><u>Annular Space/Abandonment</u></b>					
<b><u>Sealing Record</u></b>					
<b>Plug ID:</b> 933116852					
<b>Layer:</b> 1					
<b>Plug From:</b> 0.0					
<b>Plug To:</b> 41.0					
<b>Plug Depth UOM:</b> ft					
<b><u>Method of Construction &amp; Well</u></b>					
<b><u>Use</u></b>					
<b>Method Construction ID:</b> 961531685					
<b>Method Construction Code:</b> 4					
<b>Method Construction:</b> Rotary (Air)					
<b>Other Method Construction:</b>					
<b><u>Pipe Information</u></b>					
<b>Pipe ID:</b> 10601789					
<b>Casing No:</b> 1					
<b>Comment:</b>					
<b>Alt Name:</b>					
<b><u>Construction Record - Casing</u></b>					
<b>Casing ID:</b> 930093210					
<b>Layer:</b> 2					
<b>Material:</b> 4					
<b>Open Hole or Material:</b> OPEN HOLE					

<b>Map Key</b>	<b>Number of Records</b>	<b>Direction/ Distance (m)</b>	<b>Elev/Diff (m)</b>	<b>Site</b>	<b>DB</b>
<b>Depth From:</b>					
<b>Depth To:</b>					
<b>Casing Diameter:</b>		6.0			
<b>Casing Diameter UOM:</b>		inch			
<b>Casing Depth UOM:</b>		ft			
 <b><u>Construction Record - Casing</u></b>					
<b>Casing ID:</b>		930093209			
<b>Layer:</b>		1			
<b>Material:</b>		1			
<b>Open Hole or Material:</b>		STEEL			
<b>Depth From:</b>					
<b>Depth To:</b>					
<b>Casing Diameter:</b>		6.0			
<b>Casing Diameter UOM:</b>		inch			
<b>Casing Depth UOM:</b>		ft			
 <b><u>Results of Well Yield Testing</u></b>					
<b>Pumping Test Method Desc:</b>		PUMP			
<b>Pump Test ID:</b>		991531685			
<b>Pump Set At:</b>					
<b>Static Level:</b>		22.0			
<b>Final Level After Pumping:</b>		50.0			
<b>Recommended Pump Depth:</b>		75.0			
<b>Pumping Rate:</b>		12.0			
<b>Flowing Rate:</b>					
<b>Recommended Pump Rate:</b>		5.0			
<b>Levels UOM:</b>		ft			
<b>Rate UOM:</b>		GPM			
<b>Water State After Test Code:</b>		2			
<b>Water State After Test:</b>		CLOUDY			
<b>Pumping Test Method:</b>		1			
<b>Pumping Duration HR:</b>		1			
<b>Pumping Duration MIN:</b>					
<b>Flowing:</b>		No			
 <b><u>Draw Down &amp; Recovery</u></b>					
<b>Pump Test Detail ID:</b>		934114090			
<b>Test Type:</b>		Draw Down			
<b>Test Duration:</b>		15			
<b>Test Level:</b>		110.0			
<b>Test Level UOM:</b>		ft			
 <b><u>Draw Down &amp; Recovery</u></b>					
<b>Pump Test Detail ID:</b>		934658224			
<b>Test Type:</b>		Draw Down			
<b>Test Duration:</b>		45			
<b>Test Level:</b>		75.0			
<b>Test Level UOM:</b>		ft			
 <b><u>Draw Down &amp; Recovery</u></b>					
<b>Pump Test Detail ID:</b>		934397706			
<b>Test Type:</b>		Draw Down			
<b>Test Duration:</b>		30			
<b>Test Level:</b>		90.0			
<b>Test Level UOM:</b>		ft			

Map Key	Number of Records	Direction/ Distance (m)	Elev/Diff (m)	Site	DB
---------	-------------------	----------------------------	------------------	------	----

**Draw Down & Recovery**

**Pump Test Detail ID:** 934916088  
**Test Type:** Draw Down  
**Test Duration:** 60  
**Test Level:** 50.0  
**Test Level UOM:** ft

**Water Details**

**Water ID:** 933492251  
**Layer:** 1  
**Kind Code:** 5  
**Kind:** Not stated  
**Water Found Depth:** 102.0  
**Water Found Depth UOM:** ft

**Links**

<b>Bore Hole ID:</b> 10053219	<b>Tag No:</b>
<b>Depth M:</b> 35.052	<b>Contractor:</b> 1558
<b>Year Completed:</b> 2000	<b>Path:</b> 153\1531685.pdf
<b>Well Completed Dt:</b> 2000/11/28	<b>Latitude:</b> 45.2393397210471
<b>Audit No:</b> 226574	<b>Longitude:</b> -75.5988815751618

<a href="#">91</a>	1 of 1	N/196.5	102.2 / 2.31	lot 7 con 3 ON	WWIS
--------------------	--------	---------	--------------	-------------------	------

<b>Well ID:</b> 1533358	<b>Flowing (Y/N):</b>
<b>Construction Date:</b>	<b>Flow Rate:</b>
<b>Use 1st:</b> Domestic	<b>Data Entry Status:</b>
<b>Use 2nd:</b>	<b>Data Src:</b> 1
<b>Final Well Status:</b> Water Supply	<b>Date Received:</b> 04-Nov-2002 00:00:00
<b>Water Type:</b>	<b>Selected Flag:</b> TRUE
<b>Casing Material:</b>	<b>Abandonment Rec:</b>
<b>Audit No:</b> 248188	<b>Contractor:</b> 1119
<b>Tag:</b>	<b>Form Version:</b> 1
<b>Constructn Method:</b>	<b>Owner:</b>
<b>Elevation (m):</b>	<b>County:</b> OTTAWA-CARLETON
<b>Elevatn Reliabilty:</b>	<b>Lot:</b> 007
<b>Depth to Bedrock:</b>	<b>Concession:</b> 03
<b>Well Depth:</b>	<b>Concession Name:</b> CON
<b>Overburden/Bedrock:</b>	<b>Easting NAD83:</b>
<b>Pump Rate:</b>	<b>Northing NAD83:</b>
<b>Static Water Level:</b>	<b>Zone:</b>
<b>Clear/Cloudy:</b>	<b>UTM Reliability:</b>
<b>Municipality:</b> OSGOODE TOWNSHIP	
<b>Site Info:</b>	

**PDF URL (Map):** [https://d2khazk8e83rdv.cloudfront.net/moe\\_mapping/downloads/2Water/Wells\\_pdfs/153\1533358.pdf](https://d2khazk8e83rdv.cloudfront.net/moe_mapping/downloads/2Water/Wells_pdfs/153\1533358.pdf)

**Additional Detail(s) (Map)**

**Well Completed Date:** 2002/10/07  
**Year Completed:** 2002  
**Depth (m):** 19.2024  
**Latitude:** 45.2423468255935  
**Longitude:** -75.5918618979772  
**Path:** 153\1533358.pdf

**Bore Hole Information**

Map Key	Number of Records	Direction/ Distance (m)	Elev/Diff (m)	Site	DB
---------	-------------------	-------------------------	---------------	------	----

**Bore Hole ID:** 10530105  
**DP2BR:**  
**Spatial Status:**  
**Code OB:**  
**Code OB Desc:**  
**Open Hole:**  
**Cluster Kind:**  
**Date Completed:** 07-Oct-2002 00:00:00  
**Remarks:**  
**Loc Method Desc:** from gis  
**Elevrc Desc:**  
**Location Source Date:**  
**Improvement Location Source:**  
**Improvement Location Method:**  
**Source Revision Comment:**  
**Supplier Comment:**

**Elevation:**  
**Elevrc:**  
**Zone:** 18  
**East83:** 453549.30  
**North83:** 5010043.00  
**Org CS:**  
**UTMRC:** 5  
**UTMRC Desc:** margin of error : 100 m - 300 m  
**Location Method:** gis

**Overburden and Bedrock**  
**Materials Interval**

**Formation ID:** 932880895  
**Layer:** 2  
**Color:** 2  
**General Color:** GREY  
**Mat1:** 15  
**Most Common Material:** LIMESTONE  
**Mat2:** 18  
**Mat2 Desc:** SANDSTONE  
**Mat3:**  
**Mat3 Desc:**  
**Formation Top Depth:** 14.0  
**Formation End Depth:** 63.0  
**Formation End Depth UOM:** ft

**Overburden and Bedrock**  
**Materials Interval**

**Formation ID:** 932880894  
**Layer:** 1  
**Color:**  
**General Color:**  
**Mat1:** 05  
**Most Common Material:** CLAY  
**Mat2:** 81  
**Mat2 Desc:** SANDY  
**Mat3:** 11  
**Mat3 Desc:** GRAVEL  
**Formation Top Depth:** 0.0  
**Formation End Depth:** 14.0  
**Formation End Depth UOM:** ft

**Annular Space/Abandonment**  
**Sealing Record**

**Plug ID:** 933230420  
**Layer:** 1  
**Plug From:** 2.0  
**Plug To:** 22.0  
**Plug Depth UOM:** ft

**Method of Construction & Well**



<b>Map Key</b>	<b>Number of Records</b>	<b>Direction/ Distance (m)</b>	<b>Elev/Diff (m)</b>	<b>Site</b>	<b>DB</b>
<b><u>Use</u></b>					
<b>Method Construction ID:</b>		961533358			
<b>Method Construction Code:</b>		5			
<b>Method Construction:</b>		Air Percussion			
<b>Other Method Construction:</b>					
<b><u>Pipe Information</u></b>					
<b>Pipe ID:</b>		11078675			
<b>Casing No:</b>		1			
<b>Comment:</b>					
<b>Alt Name:</b>					
<b><u>Construction Record - Casing</u></b>					
<b>Casing ID:</b>		930096772			
<b>Layer:</b>		1			
<b>Material:</b>		4			
<b>Open Hole or Material:</b>		OPEN HOLE			
<b>Depth From:</b>					
<b>Depth To:</b>					
<b>Casing Diameter:</b>		8.0			
<b>Casing Diameter UOM:</b>		inch			
<b>Casing Depth UOM:</b>		ft			
<b><u>Construction Record - Casing</u></b>					
<b>Casing ID:</b>		930096774			
<b>Layer:</b>		3			
<b>Material:</b>		4			
<b>Open Hole or Material:</b>		OPEN HOLE			
<b>Depth From:</b>					
<b>Depth To:</b>					
<b>Casing Diameter:</b>		6.0			
<b>Casing Diameter UOM:</b>		inch			
<b>Casing Depth UOM:</b>		ft			
<b><u>Construction Record - Casing</u></b>					
<b>Casing ID:</b>		930096773			
<b>Layer:</b>		2			
<b>Material:</b>		1			
<b>Open Hole or Material:</b>		STEEL			
<b>Depth From:</b>					
<b>Depth To:</b>					
<b>Casing Diameter:</b>		6.0			
<b>Casing Diameter UOM:</b>		inch			
<b>Casing Depth UOM:</b>		ft			
<b><u>Results of Well Yield Testing</u></b>					
<b>Pumping Test Method Desc:</b>		PUMP			
<b>Pump Test ID:</b>		991533358			
<b>Pump Set At:</b>					
<b>Static Level:</b>		5.0			
<b>Final Level After Pumping:</b>		40.0			
<b>Recommended Pump Depth:</b>		40.0			
<b>Pumping Rate:</b>		30.0			
<b>Flowing Rate:</b>					
<b>Recommended Pump Rate:</b>		30.0			
<b>Levels UOM:</b>		ft			

<b>Map Key</b>	<b>Number of Records</b>	<b>Direction/ Distance (m)</b>	<b>Elev/Diff (m)</b>	<b>Site</b>	<b>DB</b>
<b>Rate UOM:</b>			GPM		
<b>Water State After Test Code:</b>			2		
<b>Water State After Test:</b>			CLOUDY		
<b>Pumping Test Method:</b>			1		
<b>Pumping Duration HR:</b>			1		
<b>Pumping Duration MIN:</b>			0		
<b>Flowing:</b>			No		
<b><u>Draw Down &amp; Recovery</u></b>					
<b>Pump Test Detail ID:</b>			934664252		
<b>Test Type:</b>			Recovery		
<b>Test Duration:</b>			45		
<b>Test Level:</b>			5.0		
<b>Test Level UOM:</b>			ft		
<b><u>Draw Down &amp; Recovery</u></b>					
<b>Pump Test Detail ID:</b>			934912377		
<b>Test Type:</b>			Recovery		
<b>Test Duration:</b>			60		
<b>Test Level:</b>			5.0		
<b>Test Level UOM:</b>			ft		
<b><u>Draw Down &amp; Recovery</u></b>					
<b>Pump Test Detail ID:</b>			934120118		
<b>Test Type:</b>			Recovery		
<b>Test Duration:</b>			15		
<b>Test Level:</b>			5.0		
<b>Test Level UOM:</b>			ft		
<b><u>Draw Down &amp; Recovery</u></b>					
<b>Pump Test Detail ID:</b>			934394972		
<b>Test Type:</b>			Recovery		
<b>Test Duration:</b>			30		
<b>Test Level:</b>			5.0		
<b>Test Level UOM:</b>			ft		
<b><u>Water Details</u></b>					
<b>Water ID:</b>			934022799		
<b>Layer:</b>			3		
<b>Kind Code:</b>			5		
<b>Kind:</b>			Not stated		
<b>Water Found Depth:</b>			52.0		
<b>Water Found Depth UOM:</b>			ft		
<b><u>Water Details</u></b>					
<b>Water ID:</b>			934022798		
<b>Layer:</b>			2		
<b>Kind Code:</b>			5		
<b>Kind:</b>			Not stated		
<b>Water Found Depth:</b>			45.0		
<b>Water Found Depth UOM:</b>			ft		
<b><u>Water Details</u></b>					

Map Key	Number of Records	Direction/ Distance (m)	Elev/Diff (m)	Site	DB
<b>Water ID:</b>		934022797			
<b>Layer:</b>		1			
<b>Kind Code:</b>		5			
<b>Kind:</b>		Not stated			
<b>Water Found Depth:</b>		27.0			
<b>Water Found Depth UOM:</b>		ft			

**Links**

<b>Bore Hole ID:</b>	10530105	<b>Tag No:</b>	
<b>Depth M:</b>	19.2024	<b>Contractor:</b>	1119
<b>Year Completed:</b>	2002	<b>Path:</b>	153\1533358.pdf
<b>Well Completed Dt:</b>	2002/10/07	<b>Latitude:</b>	45.2423468255935
<b>Audit No:</b>	248188	<b>Longitude:</b>	-75.5918618979772

[92](#)      1 of 1      **N/197.3**      **102.6 / 2.69**      **lot 7 con 3 ON**      **WWIS**

<b>Well ID:</b>	1533359	<b>Flowing (Y/N):</b>	
<b>Construction Date:</b>		<b>Flow Rate:</b>	
<b>Use 1st:</b>	Domestic	<b>Data Entry Status:</b>	
<b>Use 2nd:</b>	Municipal	<b>Data Src:</b>	1
<b>Final Well Status:</b>	Water Supply	<b>Date Received:</b>	04-Nov-2002 00:00:00
<b>Water Type:</b>		<b>Selected Flag:</b>	TRUE
<b>Casing Material:</b>		<b>Abandonment Rec:</b>	
<b>Audit No:</b>	248186	<b>Contractor:</b>	1119
<b>Tag:</b>		<b>Form Version:</b>	1
<b>Constructn Method:</b>		<b>Owner:</b>	
<b>Elevation (m):</b>		<b>County:</b>	OTTAWA-CARLETON
<b>Elevatn Reliability:</b>		<b>Lot:</b>	007
<b>Depth to Bedrock:</b>		<b>Concession:</b>	03
<b>Well Depth:</b>		<b>Concession Name:</b>	CON
<b>Overburden/Bedrock:</b>		<b>Easting NAD83:</b>	
<b>Pump Rate:</b>		<b>Northing NAD83:</b>	
<b>Static Water Level:</b>		<b>Zone:</b>	
<b>Clear/Cloudy:</b>		<b>UTM Reliability:</b>	
<b>Municipality:</b>	OSGOODE TOWNSHIP		
<b>Site Info:</b>			

**PDF URL (Map):** [https://d2khazk8e83rdv.cloudfront.net/moe\\_mapping/downloads/2Water/Wells\\_pdfs/153\1533359.pdf](https://d2khazk8e83rdv.cloudfront.net/moe_mapping/downloads/2Water/Wells_pdfs/153\1533359.pdf)

**Additional Detail(s) (Map)**

<b>Well Completed Date:</b>	2002/10/07
<b>Year Completed:</b>	2002
<b>Depth (m):</b>	37.1856
<b>Latitude:</b>	45.24258369108
<b>Longitude:</b>	-75.5913164610074
<b>Path:</b>	153\1533359.pdf

**Bore Hole Information**

<b>Bore Hole ID:</b>	10530106	<b>Elevation:</b>	
<b>DP2BR:</b>		<b>Elevrc:</b>	
<b>Spatial Status:</b>		<b>Zone:</b>	18
<b>Code OB:</b>		<b>East83:</b>	453592.30
<b>Code OB Desc:</b>		<b>North83:</b>	5010069.00
<b>Open Hole:</b>		<b>Org CS:</b>	
<b>Cluster Kind:</b>		<b>UTMRC:</b>	5
<b>Date Completed:</b>	07-Oct-2002 00:00:00	<b>UTMRC Desc:</b>	margin of error : 100 m - 300 m
<b>Remarks:</b>		<b>Location Method:</b>	gis
<b>Loc Method Desc:</b>	from gis		

Map Key	Number of Records	Direction/ Distance (m)	Elev/Diff (m)	Site	DB
<b>Elevrc Desc:</b>					
<b>Location Source Date:</b>					
<b>Improvement Location Source:</b>					
<b>Improvement Location Method:</b>					
<b>Source Revision Comment:</b>					
<b>Supplier Comment:</b>					
<b><u>Overburden and Bedrock</u></b>					
<b><u>Materials Interval</u></b>					
<b>Formation ID:</b>		932880898			
<b>Layer:</b>		3			
<b>Color:</b>		2			
<b>General Color:</b>		GREY			
<b>Mat1:</b>		15			
<b>Most Common Material:</b>		LIMESTONE			
<b>Mat2:</b>					
<b>Mat2 Desc:</b>					
<b>Mat3:</b>					
<b>Mat3 Desc:</b>					
<b>Formation Top Depth:</b>		22.0			
<b>Formation End Depth:</b>		122.0			
<b>Formation End Depth UOM:</b>		ft			
<b><u>Overburden and Bedrock</u></b>					
<b><u>Materials Interval</u></b>					
<b>Formation ID:</b>		932880896			
<b>Layer:</b>		1			
<b>Color:</b>					
<b>General Color:</b>					
<b>Mat1:</b>		05			
<b>Most Common Material:</b>		CLAY			
<b>Mat2:</b>		01			
<b>Mat2 Desc:</b>		FILL			
<b>Mat3:</b>					
<b>Mat3 Desc:</b>					
<b>Formation Top Depth:</b>		0.0			
<b>Formation End Depth:</b>		4.0			
<b>Formation End Depth UOM:</b>		ft			
<b><u>Overburden and Bedrock</u></b>					
<b><u>Materials Interval</u></b>					
<b>Formation ID:</b>		932880897			
<b>Layer:</b>		2			
<b>Color:</b>		2			
<b>General Color:</b>		GREY			
<b>Mat1:</b>		28			
<b>Most Common Material:</b>		SAND			
<b>Mat2:</b>		11			
<b>Mat2 Desc:</b>		GRAVEL			
<b>Mat3:</b>					
<b>Mat3 Desc:</b>					
<b>Formation Top Depth:</b>		4.0			
<b>Formation End Depth:</b>		22.0			
<b>Formation End Depth UOM:</b>		ft			
<b><u>Annular Space/Abandonment</u></b>					
<b><u>Sealing Record</u></b>					
<b>Plug ID:</b>		933230421			

<b>Map Key</b>	<b>Number of Records</b>	<b>Direction/ Distance (m)</b>	<b>Elev/Diff (m)</b>	<b>Site</b>	<b>DB</b>
<b>Layer:</b>		1			
<b>Plug From:</b>		2.0			
<b>Plug To:</b>		58.0			
<b>Plug Depth UOM:</b>		ft			
<b><u>Method of Construction &amp; Well Use</u></b>					
<b>Method Construction ID:</b>		961533359			
<b>Method Construction Code:</b>		5			
<b>Method Construction:</b>		Air Percussion			
<b>Other Method Construction:</b>					
<b><u>Pipe Information</u></b>					
<b>Pipe ID:</b>		11078676			
<b>Casing No:</b>		1			
<b>Comment:</b>					
<b>Alt Name:</b>					
<b><u>Construction Record - Casing</u></b>					
<b>Casing ID:</b>		930096777			
<b>Layer:</b>		3			
<b>Material:</b>		4			
<b>Open Hole or Material:</b>		OPEN HOLE			
<b>Depth From:</b>					
<b>Depth To:</b>					
<b>Casing Diameter:</b>		6.0			
<b>Casing Diameter UOM:</b>		inch			
<b>Casing Depth UOM:</b>		ft			
<b><u>Construction Record - Casing</u></b>					
<b>Casing ID:</b>		930096775			
<b>Layer:</b>		1			
<b>Material:</b>		4			
<b>Open Hole or Material:</b>		OPEN HOLE			
<b>Depth From:</b>					
<b>Depth To:</b>					
<b>Casing Diameter:</b>		8.0			
<b>Casing Diameter UOM:</b>		inch			
<b>Casing Depth UOM:</b>		ft			
<b><u>Construction Record - Casing</u></b>					
<b>Casing ID:</b>		930096776			
<b>Layer:</b>		2			
<b>Material:</b>		1			
<b>Open Hole or Material:</b>		STEEL			
<b>Depth From:</b>					
<b>Depth To:</b>					
<b>Casing Diameter:</b>		6.0			
<b>Casing Diameter UOM:</b>		inch			
<b>Casing Depth UOM:</b>		ft			
<b><u>Results of Well Yield Testing</u></b>					
<b>Pumping Test Method Desc:</b>		PUMP			
<b>Pump Test ID:</b>		991533359			
<b>Pump Set At:</b>					

<b>Map Key</b>	<b>Number of Records</b>	<b>Direction/ Distance (m)</b>	<b>Elev/Diff (m)</b>	<b>Site</b>	<b>DB</b>
<b>Static Level:</b>		15.0			
<b>Final Level After Pumping:</b>		100.0			
<b>Recommended Pump Depth:</b>		100.0			
<b>Pumping Rate:</b>		25.0			
<b>Flowing Rate:</b>					
<b>Recommended Pump Rate:</b>		25.0			
<b>Levels UOM:</b>		ft			
<b>Rate UOM:</b>		GPM			
<b>Water State After Test Code:</b>		2			
<b>Water State After Test:</b>		CLOUDY			
<b>Pumping Test Method:</b>		1			
<b>Pumping Duration HR:</b>		1			
<b>Pumping Duration MIN:</b>		0			
<b>Flowing:</b>		No			
 <b><u>Draw Down &amp; Recovery</u></b>					
<b>Pump Test Detail ID:</b>		934912378			
<b>Test Type:</b>		Recovery			
<b>Test Duration:</b>		60			
<b>Test Level:</b>		15.0			
<b>Test Level UOM:</b>		ft			
 <b><u>Draw Down &amp; Recovery</u></b>					
<b>Pump Test Detail ID:</b>		934120119			
<b>Test Type:</b>		Recovery			
<b>Test Duration:</b>		15			
<b>Test Level:</b>		15.0			
<b>Test Level UOM:</b>		ft			
 <b><u>Draw Down &amp; Recovery</u></b>					
<b>Pump Test Detail ID:</b>		934394973			
<b>Test Type:</b>		Recovery			
<b>Test Duration:</b>		30			
<b>Test Level:</b>		15.0			
<b>Test Level UOM:</b>		ft			
 <b><u>Draw Down &amp; Recovery</u></b>					
<b>Pump Test Detail ID:</b>		934664253			
<b>Test Type:</b>		Recovery			
<b>Test Duration:</b>		45			
<b>Test Level:</b>		15.0			
<b>Test Level UOM:</b>		ft			
 <b><u>Water Details</u></b>					
<b>Water ID:</b>		934022801			
<b>Layer:</b>		2			
<b>Kind Code:</b>		5			
<b>Kind:</b>		Not stated			
<b>Water Found Depth:</b>		50.0			
<b>Water Found Depth UOM:</b>		ft			
 <b><u>Water Details</u></b>					
<b>Water ID:</b>		934022802			
<b>Layer:</b>		3			
<b>Kind Code:</b>		5			

Map Key	Number of Records	Direction/ Distance (m)	Elev/Diff (m)	Site	DB
<b>Kind:</b>		Not stated			
<b>Water Found Depth:</b>		112.0			
<b>Water Found Depth UOM:</b>		ft			
<b><u>Water Details</u></b>					
<b>Water ID:</b>		934022800			
<b>Layer:</b>		1			
<b>Kind Code:</b>		5			
<b>Kind:</b>		Not stated			
<b>Water Found Depth:</b>		32.0			
<b>Water Found Depth UOM:</b>		ft			
<b><u>Links</u></b>					
<b>Bore Hole ID:</b>		10530106		<b>Tag No:</b>	
<b>Depth M:</b>		37.1856		<b>Contractor:</b> 1119	
<b>Year Completed:</b>		2002		<b>Path:</b> 153\1533359.pdf	
<b>Well Completed Dt:</b>		2002/10/07		<b>Latitude:</b> 45.24258369108	
<b>Audit No:</b>		248186		<b>Longitude:</b> -75.5913164610074	
<a href="#">93</a>	1 of 1	<b>NNE/197.7</b>	<b>102.6 / 2.69</b>	<b>lot 7 con 3 ON</b>	<b>WWIS</b>
<b>Well ID:</b>		1533530		<b>Flowing (Y/N):</b>	
<b>Construction Date:</b>				<b>Flow Rate:</b>	
<b>Use 1st:</b>		Domestic		<b>Data Entry Status:</b>	
<b>Use 2nd:</b>				<b>Data Src:</b> 1	
<b>Final Well Status:</b>		Water Supply		<b>Date Received:</b> 18-Feb-2003 00:00:00	
<b>Water Type:</b>				<b>Selected Flag:</b> TRUE	
<b>Casing Material:</b>				<b>Abandonment Rec:</b>	
<b>Audit No:</b>		248833		<b>Contractor:</b> 1119	
<b>Tag:</b>				<b>Form Version:</b> 1	
<b>Constructn Method:</b>				<b>Owner:</b>	
<b>Elevation (m):</b>				<b>County:</b> OTTAWA-CARLETON	
<b>Elevatn Reliabilty:</b>				<b>Lot:</b> 007	
<b>Depth to Bedrock:</b>				<b>Concession:</b> 03	
<b>Well Depth:</b>				<b>Concession Name:</b> CON	
<b>Overburden/Bedrock:</b>				<b>Easting NAD83:</b>	
<b>Pump Rate:</b>				<b>Northing NAD83:</b>	
<b>Static Water Level:</b>				<b>Zone:</b>	
<b>Clear/Cloudy:</b>				<b>UTM Reliability:</b>	
<b>Municipality:</b>		OSGOODE TOWNSHIP			
<b>Site Info:</b>					
<b>PDF URL (Map):</b>		<a href="https://d2khazk8e83rdv.cloudfront.net/moe_mapping/downloads/2Water/Wells_pdfs/153\1533530.pdf">https://d2khazk8e83rdv.cloudfront.net/moe_mapping/downloads/2Water/Wells_pdfs/153\1533530.pdf</a>			
<b><u>Additional Detail(s) (Map)</u></b>					
<b>Well Completed Date:</b>		2002/12/17			
<b>Year Completed:</b>		2002			
<b>Depth (m):</b>		24.9936			
<b>Latitude:</b>		45.2434039092155			
<b>Longitude:</b>		-75.5893665306061			
<b>Path:</b>		153\1533530.pdf			
<b><u>Bore Hole Information</u></b>					
<b>Bore Hole ID:</b>		10537364		<b>Elevation:</b>	
<b>DP2BR:</b>				<b>Elevrc:</b>	
<b>Spatial Status:</b>				<b>Zone:</b> 18	
<b>Code OB:</b>				<b>East83:</b> 453746.00	

<b>Map Key</b>	<b>Number of Records</b>	<b>Direction/ Distance (m)</b>	<b>Elev/Diff (m)</b>	<b>Site</b>	<b>DB</b>
<b>Code OB Desc:</b>				<b>North83:</b>	5010159.00
<b>Open Hole:</b>				<b>Org CS:</b>	NA
<b>Cluster Kind:</b>				<b>UTMRC:</b>	6
<b>Date Completed:</b>	17-Dec-2002 00:00:00			<b>UTMRC Desc:</b>	margin of error : 300 m - 1 km
<b>Remarks:</b>				<b>Location Method:</b>	gis
<b>Loc Method Desc:</b>		from gis			
<b>Elevrc Desc:</b>					
<b>Location Source Date:</b>					
<b>Improvement Location Source:</b>					
<b>Improvement Location Method:</b>					
<b>Source Revision Comment:</b>					
<b>Supplier Comment:</b>					
<b><u>Overburden and Bedrock</u></b>					
<b><u>Materials Interval</u></b>					
<b>Formation ID:</b>		932905147			
<b>Layer:</b>		1			
<b>Color:</b>					
<b>General Color:</b>					
<b>Mat1:</b>		28			
<b>Most Common Material:</b>		SAND			
<b>Mat2:</b>		11			
<b>Mat2 Desc:</b>		GRAVEL			
<b>Mat3:</b>					
<b>Mat3 Desc:</b>					
<b>Formation Top Depth:</b>		0.0			
<b>Formation End Depth:</b>		19.0			
<b>Formation End Depth UOM:</b>		ft			
<b><u>Overburden and Bedrock</u></b>					
<b><u>Materials Interval</u></b>					
<b>Formation ID:</b>		932905148			
<b>Layer:</b>		2			
<b>Color:</b>		2			
<b>General Color:</b>		GREY			
<b>Mat1:</b>		15			
<b>Most Common Material:</b>		LIMESTONE			
<b>Mat2:</b>					
<b>Mat2 Desc:</b>					
<b>Mat3:</b>					
<b>Mat3 Desc:</b>					
<b>Formation Top Depth:</b>		19.0			
<b>Formation End Depth:</b>		82.0			
<b>Formation End Depth UOM:</b>		ft			
<b><u>Annular Space/Abandonment</u></b>					
<b><u>Sealing Record</u></b>					
<b>Plug ID:</b>		933236109			
<b>Layer:</b>		1			
<b>Plug From:</b>		2.0			
<b>Plug To:</b>		28.0			
<b>Plug Depth UOM:</b>		ft			
<b><u>Method of Construction &amp; Well</u></b>					
<b><u>Use</u></b>					
<b>Method Construction ID:</b>		961533530			
<b>Method Construction Code:</b>		5			
<b>Method Construction:</b>		Air Percussion			



<b>Map Key</b>	<b>Number of Records</b>	<b>Direction/ Distance (m)</b>	<b>Elev/Diff (m)</b>	<b>Site</b>	<b>DB</b>
----------------	--------------------------	--------------------------------	----------------------	-------------	-----------

**Other Method Construction:**

**Pipe Information**

**Pipe ID:** 11085934  
**Casing No:** 1  
**Comment:**  
**Alt Name:**

**Construction Record - Casing**

**Casing ID:** 930097146  
**Layer:** 1  
**Material:** 4  
**Open Hole or Material:** OPEN HOLE  
**Depth From:**  
**Depth To:** 26.0  
**Casing Diameter:** 8.0  
**Casing Diameter UOM:** inch  
**Casing Depth UOM:** ft

**Construction Record - Casing**

**Casing ID:** 930097148  
**Layer:** 3  
**Material:** 4  
**Open Hole or Material:** OPEN HOLE  
**Depth From:**  
**Depth To:** 82.0  
**Casing Diameter:** 6.0  
**Casing Diameter UOM:** inch  
**Casing Depth UOM:** ft

**Construction Record - Casing**

**Casing ID:** 930097147  
**Layer:** 2  
**Material:** 1  
**Open Hole or Material:** STEEL  
**Depth From:**  
**Depth To:** 28.0  
**Casing Diameter:** 6.0  
**Casing Diameter UOM:** inch  
**Casing Depth UOM:** ft

**Results of Well Yield Testing**

**Pumping Test Method Desc:** PUMP  
**Pump Test ID:** 991533530  
**Pump Set At:**  
**Static Level:** 7.0  
**Final Level After Pumping:** 70.0  
**Recommended Pump Depth:** 70.0  
**Pumping Rate:** 11.0  
**Flowing Rate:**  
**Recommended Pump Rate:** 11.0  
**Levels UOM:** ft  
**Rate UOM:** GPM  
**Water State After Test Code:** 2  
**Water State After Test:** CLOUDY  
**Pumping Test Method:** 1  
**Pumping Duration HR:** 1

<b>Map Key</b>	<b>Number of Records</b>	<b>Direction/ Distance (m)</b>	<b>Elev/Diff (m)</b>	<b>Site</b>	<b>DB</b>
<b>Pumping Duration MIN: Flowing:</b>		0 No			
<b><u>Draw Down &amp; Recovery</u></b>					
<b>Pump Test Detail ID:</b>		934664822			
<b>Test Type:</b>		Recovery			
<b>Test Duration:</b>		45			
<b>Test Level:</b>		7.0			
<b>Test Level UOM:</b>		ft			
<b><u>Draw Down &amp; Recovery</u></b>					
<b>Pump Test Detail ID:</b>		934912949			
<b>Test Type:</b>		Recovery			
<b>Test Duration:</b>		60			
<b>Test Level:</b>		7.0			
<b>Test Level UOM:</b>		ft			
<b><u>Draw Down &amp; Recovery</u></b>					
<b>Pump Test Detail ID:</b>		934120688			
<b>Test Type:</b>		Recovery			
<b>Test Duration:</b>		15			
<b>Test Level:</b>		7.0			
<b>Test Level UOM:</b>		ft			
<b><u>Draw Down &amp; Recovery</u></b>					
<b>Pump Test Detail ID:</b>		934395542			
<b>Test Type:</b>		Recovery			
<b>Test Duration:</b>		30			
<b>Test Level:</b>		7.0			
<b>Test Level UOM:</b>		ft			
<b><u>Water Details</u></b>					
<b>Water ID:</b>		934030822			
<b>Layer:</b>		1			
<b>Kind Code:</b>		5			
<b>Kind:</b>		Not stated			
<b>Water Found Depth:</b>		66.0			
<b>Water Found Depth UOM:</b>		ft			
<b><u>Water Details</u></b>					
<b>Water ID:</b>		934030823			
<b>Layer:</b>		2			
<b>Kind Code:</b>		5			
<b>Kind:</b>		Not stated			
<b>Water Found Depth:</b>		73.0			
<b>Water Found Depth UOM:</b>		ft			
<b><u>Links</u></b>					
<b>Bore Hole ID:</b>	10537364			<b>Tag No:</b>	1119
<b>Depth M:</b>	24.9936			<b>Contractor:</b>	153\1533530.pdf
<b>Year Completed:</b>	2002			<b>Path:</b>	45.2434039092155
<b>Well Completed Dt:</b>	2002/12/17			<b>Latitude:</b>	45.2434039092155
<b>Audit No:</b>	248833			<b>Longitude:</b>	-75.5893665306061

Map Key	Number of Records	Direction/ Distance (m)	Elev/Diff (m)	Site	DB																																																																																
<a href="#">94</a>	1 of 1	WSW/200.4	96.9 / -3.00	lot 8 con 3 ON	WWIS																																																																																
<table border="0"> <tr> <td><b>Well ID:</b></td> <td>1532536</td> <td><b>Flowing (Y/N):</b></td> <td></td> </tr> <tr> <td><b>Construction Date:</b></td> <td></td> <td><b>Flow Rate:</b></td> <td></td> </tr> <tr> <td><b>Use 1st:</b></td> <td>Domestic</td> <td><b>Data Entry Status:</b></td> <td></td> </tr> <tr> <td><b>Use 2nd:</b></td> <td></td> <td><b>Data Src:</b></td> <td>1</td> </tr> <tr> <td><b>Final Well Status:</b></td> <td>Water Supply</td> <td><b>Date Received:</b></td> <td>17-Jan-2002 00:00:00</td> </tr> <tr> <td><b>Water Type:</b></td> <td></td> <td><b>Selected Flag:</b></td> <td>TRUE</td> </tr> <tr> <td><b>Casing Material:</b></td> <td></td> <td><b>Abandonment Rec:</b></td> <td></td> </tr> <tr> <td><b>Audit No:</b></td> <td>238032</td> <td><b>Contractor:</b></td> <td>1558</td> </tr> <tr> <td><b>Tag:</b></td> <td></td> <td><b>Form Version:</b></td> <td>1</td> </tr> <tr> <td><b>Constructn Method:</b></td> <td></td> <td><b>Owner:</b></td> <td></td> </tr> <tr> <td><b>Elevation (m):</b></td> <td></td> <td><b>County:</b></td> <td>OTTAWA-CARLETON</td> </tr> <tr> <td><b>Elevatn Reliabilty:</b></td> <td></td> <td><b>Lot:</b></td> <td>008</td> </tr> <tr> <td><b>Depth to Bedrock:</b></td> <td></td> <td><b>Concession:</b></td> <td>03</td> </tr> <tr> <td><b>Well Depth:</b></td> <td></td> <td><b>Concession Name:</b></td> <td>CON</td> </tr> <tr> <td><b>Overburden/Bedrock:</b></td> <td></td> <td><b>Easting NAD83:</b></td> <td></td> </tr> <tr> <td><b>Pump Rate:</b></td> <td></td> <td><b>Northing NAD83:</b></td> <td></td> </tr> <tr> <td><b>Static Water Level:</b></td> <td></td> <td><b>Zone:</b></td> <td></td> </tr> <tr> <td><b>Clear/Cloudy:</b></td> <td></td> <td><b>UTM Reliability:</b></td> <td></td> </tr> <tr> <td><b>Municipality:</b></td> <td>OSGOODE TOWNSHIP</td> <td></td> <td></td> </tr> <tr> <td><b>Site Info:</b></td> <td></td> <td></td> <td></td> </tr> </table>						<b>Well ID:</b>	1532536	<b>Flowing (Y/N):</b>		<b>Construction Date:</b>		<b>Flow Rate:</b>		<b>Use 1st:</b>	Domestic	<b>Data Entry Status:</b>		<b>Use 2nd:</b>		<b>Data Src:</b>	1	<b>Final Well Status:</b>	Water Supply	<b>Date Received:</b>	17-Jan-2002 00:00:00	<b>Water Type:</b>		<b>Selected Flag:</b>	TRUE	<b>Casing Material:</b>		<b>Abandonment Rec:</b>		<b>Audit No:</b>	238032	<b>Contractor:</b>	1558	<b>Tag:</b>		<b>Form Version:</b>	1	<b>Constructn Method:</b>		<b>Owner:</b>		<b>Elevation (m):</b>		<b>County:</b>	OTTAWA-CARLETON	<b>Elevatn Reliabilty:</b>		<b>Lot:</b>	008	<b>Depth to Bedrock:</b>		<b>Concession:</b>	03	<b>Well Depth:</b>		<b>Concession Name:</b>	CON	<b>Overburden/Bedrock:</b>		<b>Easting NAD83:</b>		<b>Pump Rate:</b>		<b>Northing NAD83:</b>		<b>Static Water Level:</b>		<b>Zone:</b>		<b>Clear/Cloudy:</b>		<b>UTM Reliability:</b>		<b>Municipality:</b>	OSGOODE TOWNSHIP			<b>Site Info:</b>			
<b>Well ID:</b>	1532536	<b>Flowing (Y/N):</b>																																																																																			
<b>Construction Date:</b>		<b>Flow Rate:</b>																																																																																			
<b>Use 1st:</b>	Domestic	<b>Data Entry Status:</b>																																																																																			
<b>Use 2nd:</b>		<b>Data Src:</b>	1																																																																																		
<b>Final Well Status:</b>	Water Supply	<b>Date Received:</b>	17-Jan-2002 00:00:00																																																																																		
<b>Water Type:</b>		<b>Selected Flag:</b>	TRUE																																																																																		
<b>Casing Material:</b>		<b>Abandonment Rec:</b>																																																																																			
<b>Audit No:</b>	238032	<b>Contractor:</b>	1558																																																																																		
<b>Tag:</b>		<b>Form Version:</b>	1																																																																																		
<b>Constructn Method:</b>		<b>Owner:</b>																																																																																			
<b>Elevation (m):</b>		<b>County:</b>	OTTAWA-CARLETON																																																																																		
<b>Elevatn Reliabilty:</b>		<b>Lot:</b>	008																																																																																		
<b>Depth to Bedrock:</b>		<b>Concession:</b>	03																																																																																		
<b>Well Depth:</b>		<b>Concession Name:</b>	CON																																																																																		
<b>Overburden/Bedrock:</b>		<b>Easting NAD83:</b>																																																																																			
<b>Pump Rate:</b>		<b>Northing NAD83:</b>																																																																																			
<b>Static Water Level:</b>		<b>Zone:</b>																																																																																			
<b>Clear/Cloudy:</b>		<b>UTM Reliability:</b>																																																																																			
<b>Municipality:</b>	OSGOODE TOWNSHIP																																																																																				
<b>Site Info:</b>																																																																																					
<b>PDF URL (Map):</b> <a href="https://d2khazk8e83rdv.cloudfront.net/moe_mapping/downloads/2Water/Wells_pdfs/153\1532536.pdf">https://d2khazk8e83rdv.cloudfront.net/moe_mapping/downloads/2Water/Wells_pdfs/153\1532536.pdf</a>																																																																																					
<b><u>Additional Detail(s) (Map)</u></b>																																																																																					
<table border="0"> <tr> <td><b>Well Completed Date:</b></td> <td>2001/11/20</td> </tr> <tr> <td><b>Year Completed:</b></td> <td>2001</td> </tr> <tr> <td><b>Depth (m):</b></td> <td>22.2504</td> </tr> <tr> <td><b>Latitude:</b></td> <td>45.2342303302609</td> </tr> <tr> <td><b>Longitude:</b></td> <td>-75.5982151163134</td> </tr> <tr> <td><b>Path:</b></td> <td>153\1532536.pdf</td> </tr> </table>						<b>Well Completed Date:</b>	2001/11/20	<b>Year Completed:</b>	2001	<b>Depth (m):</b>	22.2504	<b>Latitude:</b>	45.2342303302609	<b>Longitude:</b>	-75.5982151163134	<b>Path:</b>	153\1532536.pdf																																																																				
<b>Well Completed Date:</b>	2001/11/20																																																																																				
<b>Year Completed:</b>	2001																																																																																				
<b>Depth (m):</b>	22.2504																																																																																				
<b>Latitude:</b>	45.2342303302609																																																																																				
<b>Longitude:</b>	-75.5982151163134																																																																																				
<b>Path:</b>	153\1532536.pdf																																																																																				
<b><u>Bore Hole Information</u></b>																																																																																					
<table border="0"> <tr> <td><b>Bore Hole ID:</b></td> <td>10523569</td> <td><b>Elevation:</b></td> <td></td> </tr> <tr> <td><b>DP2BR:</b></td> <td></td> <td><b>Elevrc:</b></td> <td></td> </tr> <tr> <td><b>Spatial Status:</b></td> <td></td> <td><b>Zone:</b></td> <td>18</td> </tr> <tr> <td><b>Code OB:</b></td> <td></td> <td><b>East83:</b></td> <td>453044.00</td> </tr> <tr> <td><b>Code OB Desc:</b></td> <td></td> <td><b>North83:</b></td> <td>5009145.00</td> </tr> <tr> <td><b>Open Hole:</b></td> <td></td> <td><b>Org CS:</b></td> <td>N83</td> </tr> <tr> <td><b>Cluster Kind:</b></td> <td></td> <td><b>UTMRC:</b></td> <td>3</td> </tr> <tr> <td><b>Date Completed:</b></td> <td>20-Nov-2001 00:00:00</td> <td><b>UTMRC Desc:</b></td> <td>margin of error : 10 - 30 m</td> </tr> <tr> <td><b>Remarks:</b></td> <td></td> <td><b>Location Method:</b></td> <td></td> </tr> <tr> <td><b>Loc Method Desc:</b></td> <td></td> <td></td> <td></td> </tr> <tr> <td><b>Elevrc Desc:</b></td> <td></td> <td></td> <td></td> </tr> <tr> <td><b>Location Source Date:</b></td> <td></td> <td></td> <td></td> </tr> <tr> <td><b>Improvement Location Source:</b></td> <td></td> <td></td> <td></td> </tr> <tr> <td><b>Improvement Location Method:</b></td> <td></td> <td></td> <td></td> </tr> <tr> <td><b>Source Revision Comment:</b></td> <td></td> <td></td> <td></td> </tr> <tr> <td><b>Supplier Comment:</b></td> <td></td> <td></td> <td></td> </tr> </table>						<b>Bore Hole ID:</b>	10523569	<b>Elevation:</b>		<b>DP2BR:</b>		<b>Elevrc:</b>		<b>Spatial Status:</b>		<b>Zone:</b>	18	<b>Code OB:</b>		<b>East83:</b>	453044.00	<b>Code OB Desc:</b>		<b>North83:</b>	5009145.00	<b>Open Hole:</b>		<b>Org CS:</b>	N83	<b>Cluster Kind:</b>		<b>UTMRC:</b>	3	<b>Date Completed:</b>	20-Nov-2001 00:00:00	<b>UTMRC Desc:</b>	margin of error : 10 - 30 m	<b>Remarks:</b>		<b>Location Method:</b>		<b>Loc Method Desc:</b>				<b>Elevrc Desc:</b>				<b>Location Source Date:</b>				<b>Improvement Location Source:</b>				<b>Improvement Location Method:</b>				<b>Source Revision Comment:</b>				<b>Supplier Comment:</b>																			
<b>Bore Hole ID:</b>	10523569	<b>Elevation:</b>																																																																																			
<b>DP2BR:</b>		<b>Elevrc:</b>																																																																																			
<b>Spatial Status:</b>		<b>Zone:</b>	18																																																																																		
<b>Code OB:</b>		<b>East83:</b>	453044.00																																																																																		
<b>Code OB Desc:</b>		<b>North83:</b>	5009145.00																																																																																		
<b>Open Hole:</b>		<b>Org CS:</b>	N83																																																																																		
<b>Cluster Kind:</b>		<b>UTMRC:</b>	3																																																																																		
<b>Date Completed:</b>	20-Nov-2001 00:00:00	<b>UTMRC Desc:</b>	margin of error : 10 - 30 m																																																																																		
<b>Remarks:</b>		<b>Location Method:</b>																																																																																			
<b>Loc Method Desc:</b>																																																																																					
<b>Elevrc Desc:</b>																																																																																					
<b>Location Source Date:</b>																																																																																					
<b>Improvement Location Source:</b>																																																																																					
<b>Improvement Location Method:</b>																																																																																					
<b>Source Revision Comment:</b>																																																																																					
<b>Supplier Comment:</b>																																																																																					
<b><u>Overburden and Bedrock</u></b>																																																																																					
<b><u>Materials Interval</u></b>																																																																																					
<table border="0"> <tr> <td><b>Formation ID:</b></td> <td>932857065</td> </tr> <tr> <td><b>Layer:</b></td> <td>4</td> </tr> <tr> <td><b>Color:</b></td> <td>2</td> </tr> <tr> <td><b>General Color:</b></td> <td>GREY</td> </tr> </table>						<b>Formation ID:</b>	932857065	<b>Layer:</b>	4	<b>Color:</b>	2	<b>General Color:</b>	GREY																																																																								
<b>Formation ID:</b>	932857065																																																																																				
<b>Layer:</b>	4																																																																																				
<b>Color:</b>	2																																																																																				
<b>General Color:</b>	GREY																																																																																				

<b>Map Key</b>	<b>Number of Records</b>	<b>Direction/ Distance (m)</b>	<b>Elev/Diff (m)</b>	<b>Site</b>	<b>DB</b>
<b>Mat1:</b>		15			
<b>Most Common Material:</b>		LIMESTONE			
<b>Mat2:</b>					
<b>Mat2 Desc:</b>					
<b>Mat3:</b>					
<b>Mat3 Desc:</b>					
<b>Formation Top Depth:</b>		24.0			
<b>Formation End Depth:</b>		73.0			
<b>Formation End Depth UOM:</b>		ft			
<b><u>Overburden and Bedrock Materials Interval</u></b>					
<b>Formation ID:</b>		932857064			
<b>Layer:</b>		3			
<b>Color:</b>		2			
<b>General Color:</b>		GREY			
<b>Mat1:</b>		28			
<b>Most Common Material:</b>		SAND			
<b>Mat2:</b>		11			
<b>Mat2 Desc:</b>		GRAVEL			
<b>Mat3:</b>		13			
<b>Mat3 Desc:</b>		BOULDERS			
<b>Formation Top Depth:</b>		9.0			
<b>Formation End Depth:</b>		24.0			
<b>Formation End Depth UOM:</b>		ft			
<b><u>Overburden and Bedrock Materials Interval</u></b>					
<b>Formation ID:</b>		932857062			
<b>Layer:</b>		1			
<b>Color:</b>		6			
<b>General Color:</b>		BROWN			
<b>Mat1:</b>		28			
<b>Most Common Material:</b>		SAND			
<b>Mat2:</b>		12			
<b>Mat2 Desc:</b>		STONES			
<b>Mat3:</b>					
<b>Mat3 Desc:</b>					
<b>Formation Top Depth:</b>		0.0			
<b>Formation End Depth:</b>		5.0			
<b>Formation End Depth UOM:</b>		ft			
<b><u>Overburden and Bedrock Materials Interval</u></b>					
<b>Formation ID:</b>		932857063			
<b>Layer:</b>		2			
<b>Color:</b>		2			
<b>General Color:</b>		GREY			
<b>Mat1:</b>		28			
<b>Most Common Material:</b>		SAND			
<b>Mat2:</b>					
<b>Mat2 Desc:</b>					
<b>Mat3:</b>					
<b>Mat3 Desc:</b>					
<b>Formation Top Depth:</b>		5.0			
<b>Formation End Depth:</b>		9.0			
<b>Formation End Depth UOM:</b>		ft			
<b><u>Annular Space/Abandonment</u></b>					

<i>Map Key</i>	<i>Number of Records</i>	<i>Direction/ Distance (m)</i>	<i>Elev/Diff (m)</i>	<i>Site</i>	<i>DB</i>
<b><u>Sealing Record</u></b>					
<b>Plug ID:</b>		933225200			
<b>Layer:</b>		1			
<b>Plug From:</b>		0.0			
<b>Plug To:</b>		33.0			
<b>Plug Depth UOM:</b>		ft			
<b><u>Method of Construction &amp; Well Use</u></b>					
<b>Method Construction ID:</b>		961532536			
<b>Method Construction Code:</b>		4			
<b>Method Construction:</b>		Rotary (Air)			
<b>Other Method Construction:</b>					
<b><u>Pipe Information</u></b>					
<b>Pipe ID:</b>		11072139			
<b>Casing No:</b>		1			
<b>Comment:</b>					
<b>Alt Name:</b>					
<b><u>Construction Record - Casing</u></b>					
<b>Casing ID:</b>		930095028			
<b>Layer:</b>		2			
<b>Material:</b>		4			
<b>Open Hole or Material:</b>		OPEN HOLE			
<b>Depth From:</b>					
<b>Depth To:</b>					
<b>Casing Diameter:</b>		6.0			
<b>Casing Diameter UOM:</b>		inch			
<b>Casing Depth UOM:</b>		ft			
<b><u>Construction Record - Casing</u></b>					
<b>Casing ID:</b>		930095027			
<b>Layer:</b>		1			
<b>Material:</b>		1			
<b>Open Hole or Material:</b>		STEEL			
<b>Depth From:</b>					
<b>Depth To:</b>					
<b>Casing Diameter:</b>		6.0			
<b>Casing Diameter UOM:</b>		inch			
<b>Casing Depth UOM:</b>		ft			
<b><u>Results of Well Yield Testing</u></b>					
<b>Pumping Test Method Desc:</b>		PUMP			
<b>Pump Test ID:</b>		991532536			
<b>Pump Set At:</b>					
<b>Static Level:</b>		9.0			
<b>Final Level After Pumping:</b>		25.0			
<b>Recommended Pump Depth:</b>		50.0			
<b>Pumping Rate:</b>		20.0			
<b>Flowing Rate:</b>					
<b>Recommended Pump Rate:</b>		5.0			
<b>Levels UOM:</b>		ft			
<b>Rate UOM:</b>		GPM			
<b>Water State After Test Code:</b>					
<b>Water State After Test:</b>					

Map Key	Number of Records	Direction/ Distance (m)	Elev/Diff (m)	Site	DB
<b>Pumping Test Method:</b>		1			
<b>Pumping Duration HR:</b>		1			
<b>Pumping Duration MIN:</b>		0			
<b>Flowing:</b>		No			
<b><u>Draw Down &amp; Recovery</u></b>					
<b>Pump Test Detail ID:</b>		934117333			
<b>Test Type:</b>		Draw Down			
<b>Test Duration:</b>		15			
<b>Test Level:</b>		25.0			
<b>Test Level UOM:</b>		ft			
<b><u>Draw Down &amp; Recovery</u></b>					
<b>Pump Test Detail ID:</b>		934917796			
<b>Test Type:</b>		Draw Down			
<b>Test Duration:</b>		60			
<b>Test Level:</b>		70.0			
<b>Test Level UOM:</b>		ft			
<b><u>Draw Down &amp; Recovery</u></b>					
<b>Pump Test Detail ID:</b>		934400388			
<b>Test Type:</b>		Draw Down			
<b>Test Duration:</b>		30			
<b>Test Level:</b>		50.0			
<b>Test Level UOM:</b>		ft			
<b><u>Draw Down &amp; Recovery</u></b>					
<b>Pump Test Detail ID:</b>		934661468			
<b>Test Type:</b>		Draw Down			
<b>Test Duration:</b>		45			
<b>Test Level:</b>		70.0			
<b>Test Level UOM:</b>		ft			
<b><u>Water Details</u></b>					
<b>Water ID:</b>		934016126			
<b>Layer:</b>		1			
<b>Kind Code:</b>		5			
<b>Kind:</b>		Not stated			
<b>Water Found Depth:</b>		66.0			
<b>Water Found Depth UOM:</b>		ft			
<b><u>Links</u></b>					
<b>Bore Hole ID:</b>		10523569		<b>Tag No:</b>	
<b>Depth M:</b>		22.2504		<b>Contractor:</b>	1558
<b>Year Completed:</b>		2001		<b>Path:</b>	153\1532536.pdf
<b>Well Completed Dt:</b>		2001/11/20		<b>Latitude:</b>	45.2342303302609
<b>Audit No:</b>		238032		<b>Longitude:</b>	-75.5982151163134
<a href="#">95</a>	1 of 1	WSW/211.2	96.9 / -3.00	lot 8 con 3 ON	WWIS
<b>Well ID:</b>		1532703		<b>Flowing (Y/N):</b>	
<b>Construction Date:</b>				<b>Flow Rate:</b>	
<b>Use 1st:</b>		Domestic		<b>Data Entry Status:</b>	

Map Key	Number of Records	Direction/ Distance (m)	Elev/Diff (m)	Site	DB
<b>Use 2nd:</b>				<b>Data Src:</b>	1
<b>Final Well Status:</b>	Water Supply			<b>Date Received:</b>	17-Apr-2002 00:00:00
<b>Water Type:</b>				<b>Selected Flag:</b>	TRUE
<b>Casing Material:</b>				<b>Abandonment Rec:</b>	
<b>Audit No:</b>	238100			<b>Contractor:</b>	1558
<b>Tag:</b>				<b>Form Version:</b>	1
<b>Constructn Method:</b>				<b>Owner:</b>	
<b>Elevation (m):</b>				<b>County:</b>	OTTAWA-CARLETON
<b>Elevatn Reliabilty:</b>				<b>Lot:</b>	008
<b>Depth to Bedrock:</b>				<b>Concession:</b>	03
<b>Well Depth:</b>				<b>Concession Name:</b>	CON
<b>Overburden/Bedrock:</b>				<b>Easting NAD83:</b>	
<b>Pump Rate:</b>				<b>Northing NAD83:</b>	
<b>Static Water Level:</b>				<b>Zone:</b>	
<b>Clear/Cloudy:</b>				<b>UTM Reliability:</b>	
<b>Municipality:</b>	OSGOODE TOWNSHIP				
<b>Site Info:</b>					
<b>PDF URL (Map):</b>	https://d2khazk8e83rdv.cloudfront.net/moe_mapping/downloads/2Water/Wells_pdfs/153\1532703.pdf				
<b><u>Additional Detail(s) (Map)</u></b>					
<b>Well Completed Date:</b>	2002/03/14				
<b>Year Completed:</b>	2002				
<b>Depth (m):</b>	14.3256				
<b>Latitude:</b>	45.2355658784796				
<b>Longitude:</b>	-75.5992993067791				
<b>Path:</b>	153\1532703.pdf				
<b><u>Bore Hole Information</u></b>					
<b>Bore Hole ID:</b>	10523831			<b>Elevation:</b>	
<b>DP2BR:</b>				<b>Elevrc:</b>	
<b>Spatial Status:</b>				<b>Zone:</b>	18
<b>Code OB:</b>				<b>East83:</b>	452960.00
<b>Code OB Desc:</b>				<b>North83:</b>	5009294.00
<b>Open Hole:</b>				<b>Org CS:</b>	N83
<b>Cluster Kind:</b>				<b>UTMRC:</b>	3
<b>Date Completed:</b>	14-Mar-2002 00:00:00			<b>UTMRC Desc:</b>	margin of error : 10 - 30 m
<b>Remarks:</b>				<b>Location Method:</b>	
<b>Loc Method Desc:</b>					
<b>Elevrc Desc:</b>					
<b>Location Source Date:</b>					
<b>Improvement Location Source:</b>					
<b>Improvement Location Method:</b>					
<b>Source Revision Comment:</b>					
<b>Supplier Comment:</b>					
<b><u>Overburden and Bedrock</u></b>					
<b><u>Materials Interval</u></b>					
<b>Formation ID:</b>	932857496				
<b>Layer:</b>	2				
<b>Color:</b>	2				
<b>General Color:</b>	GREY				
<b>Mat1:</b>	28				
<b>Most Common Material:</b>	SAND				
<b>Mat2:</b>					
<b>Mat2 Desc:</b>					
<b>Mat3:</b>					
<b>Mat3 Desc:</b>					
<b>Formation Top Depth:</b>	7.0				
<b>Formation End Depth:</b>	12.0				

<b>Map Key</b>	<b>Number of Records</b>	<b>Direction/ Distance (m)</b>	<b>Elev/Diff (m)</b>	<b>Site</b>	<b>DB</b>
<b>Formation End Depth UOM:</b>		ft			
<b><u>Overburden and Bedrock Materials Interval</u></b>					
<b>Formation ID:</b>		932857495			
<b>Layer:</b>		1			
<b>Color:</b>		6			
<b>General Color:</b>		BROWN			
<b>Mat1:</b>		28			
<b>Most Common Material:</b>		SAND			
<b>Mat2:</b>					
<b>Mat2 Desc:</b>					
<b>Mat3:</b>					
<b>Mat3 Desc:</b>					
<b>Formation Top Depth:</b>		0.0			
<b>Formation End Depth:</b>		7.0			
<b>Formation End Depth UOM:</b>		ft			
<b><u>Overburden and Bedrock Materials Interval</u></b>					
<b>Formation ID:</b>		932857497			
<b>Layer:</b>		3			
<b>Color:</b>		2			
<b>General Color:</b>		GREY			
<b>Mat1:</b>		28			
<b>Most Common Material:</b>		SAND			
<b>Mat2:</b>		11			
<b>Mat2 Desc:</b>		GRAVEL			
<b>Mat3:</b>		13			
<b>Mat3 Desc:</b>		BOULDERS			
<b>Formation Top Depth:</b>		12.0			
<b>Formation End Depth:</b>		16.0			
<b>Formation End Depth UOM:</b>		ft			
<b><u>Overburden and Bedrock Materials Interval</u></b>					
<b>Formation ID:</b>		932857499			
<b>Layer:</b>		5			
<b>Color:</b>		2			
<b>General Color:</b>		GREY			
<b>Mat1:</b>		15			
<b>Most Common Material:</b>		LIMESTONE			
<b>Mat2:</b>		73			
<b>Mat2 Desc:</b>		HARD			
<b>Mat3:</b>					
<b>Mat3 Desc:</b>					
<b>Formation Top Depth:</b>		22.0			
<b>Formation End Depth:</b>		47.0			
<b>Formation End Depth UOM:</b>		ft			
<b><u>Overburden and Bedrock Materials Interval</u></b>					
<b>Formation ID:</b>		932857498			
<b>Layer:</b>		4			
<b>Color:</b>		2			
<b>General Color:</b>		GREY			
<b>Mat1:</b>		15			
<b>Most Common Material:</b>		LIMESTONE			



<b>Map Key</b>	<b>Number of Records</b>	<b>Direction/ Distance (m)</b>	<b>Elev/Diff (m)</b>	<b>Site</b>	<b>DB</b>
<b>Mat2:</b>		74			
<b>Mat2 Desc:</b>		LAYERED			
<b>Mat3:</b>					
<b>Mat3 Desc:</b>					
<b>Formation Top Depth:</b>		16.0			
<b>Formation End Depth:</b>		22.0			
<b>Formation End Depth UOM:</b>		ft			
<b><u>Annular Space/Abandonment Sealing Record</u></b>					
<b>Plug ID:</b>		933225351			
<b>Layer:</b>		1			
<b>Plug From:</b>		0.0			
<b>Plug To:</b>		26.0			
<b>Plug Depth UOM:</b>		ft			
<b><u>Method of Construction &amp; Well Use</u></b>					
<b>Method Construction ID:</b>		961532703			
<b>Method Construction Code:</b>		4			
<b>Method Construction:</b>		Rotary (Air)			
<b>Other Method Construction:</b>					
<b><u>Pipe Information</u></b>					
<b>Pipe ID:</b>		11072401			
<b>Casing No:</b>		1			
<b>Comment:</b>					
<b>Alt Name:</b>					
<b><u>Construction Record - Casing</u></b>					
<b>Casing ID:</b>		930095407			
<b>Layer:</b>		1			
<b>Material:</b>		1			
<b>Open Hole or Material:</b>		STEEL			
<b>Depth From:</b>					
<b>Depth To:</b>					
<b>Casing Diameter:</b>		6.0			
<b>Casing Diameter UOM:</b>		inch			
<b>Casing Depth UOM:</b>		ft			
<b><u>Construction Record - Casing</u></b>					
<b>Casing ID:</b>		930095408			
<b>Layer:</b>		2			
<b>Material:</b>		4			
<b>Open Hole or Material:</b>		OPEN HOLE			
<b>Depth From:</b>					
<b>Depth To:</b>					
<b>Casing Diameter:</b>		6.0			
<b>Casing Diameter UOM:</b>		inch			
<b>Casing Depth UOM:</b>		ft			
<b><u>Results of Well Yield Testing</u></b>					
<b>Pumping Test Method Desc:</b>		PUMP			
<b>Pump Test ID:</b>		991532703			
<b>Pump Set At:</b>					

<b>Map Key</b>	<b>Number of Records</b>	<b>Direction/ Distance (m)</b>	<b>Elev/Diff (m)</b>	<b>Site</b>	<b>DB</b>
<b>Static Level:</b>		5.0			
<b>Final Level After Pumping:</b>		10.0			
<b>Recommended Pump Depth:</b>		15.0			
<b>Pumping Rate:</b>		30.0			
<b>Flowing Rate:</b>					
<b>Recommended Pump Rate:</b>		5.0			
<b>Levels UOM:</b>		ft			
<b>Rate UOM:</b>		GPM			
<b>Water State After Test Code:</b>		2			
<b>Water State After Test:</b>		CLOUDY			
<b>Pumping Test Method:</b>		1			
<b>Pumping Duration HR:</b>		1			
<b>Pumping Duration MIN:</b>		0			
<b>Flowing:</b>		No			
<b><u>Draw Down &amp; Recovery</u></b>					
<b>Pump Test Detail ID:</b>		934400519			
<b>Test Type:</b>		Draw Down			
<b>Test Duration:</b>		30			
<b>Test Level:</b>		25.0			
<b>Test Level UOM:</b>		ft			
<b><u>Draw Down &amp; Recovery</u></b>					
<b>Pump Test Detail ID:</b>		934117881			
<b>Test Type:</b>		Draw Down			
<b>Test Duration:</b>		15			
<b>Test Level:</b>		10.0			
<b>Test Level UOM:</b>		ft			
<b><u>Draw Down &amp; Recovery</u></b>					
<b>Pump Test Detail ID:</b>		934662016			
<b>Test Type:</b>		Draw Down			
<b>Test Duration:</b>		45			
<b>Test Level:</b>		25.0			
<b>Test Level UOM:</b>		ft			
<b><u>Draw Down &amp; Recovery</u></b>					
<b>Pump Test Detail ID:</b>		934918900			
<b>Test Type:</b>		Draw Down			
<b>Test Duration:</b>		60			
<b>Test Level:</b>		45.0			
<b>Test Level UOM:</b>		ft			
<b><u>Water Details</u></b>					
<b>Water ID:</b>		934016384			
<b>Layer:</b>		1			
<b>Kind Code:</b>		5			
<b>Kind:</b>		Not stated			
<b>Water Found Depth:</b>		35.0			
<b>Water Found Depth UOM:</b>		ft			
<b><u>Links</u></b>					
<b>Bore Hole ID:</b>		10523831		<b>Tag No:</b>	
<b>Depth M:</b>		14.3256		<b>Contractor:</b>	1558
<b>Year Completed:</b>		2002		<b>Path:</b>	153\1532703.pdf

Map Key	Number of Records	Direction/ Distance (m)	Elev/Diff (m)	Site	DB
<b>Well Completed Dt:</b>	2002/03/14			<b>Latitude:</b>	45.2355658784796
<b>Audit No:</b>	238100			<b>Longitude:</b>	-75.5992993067791

<a href="#">96</a>	1 of 2	SSW/211.3	96.6 / -3.24	lot 9 con 3 ON	WWIS
<b>Well ID:</b>	1531336			<b>Flowing (Y/N):</b>	
<b>Construction Date:</b>				<b>Flow Rate:</b>	
<b>Use 1st:</b>	Domestic			<b>Data Entry Status:</b>	
<b>Use 2nd:</b>				<b>Data Src:</b>	1
<b>Final Well Status:</b>	Water Supply			<b>Date Received:</b>	15-Sep-2000 00:00:00
<b>Water Type:</b>				<b>Selected Flag:</b>	TRUE
<b>Casing Material:</b>				<b>Abandonment Rec:</b>	
<b>Audit No:</b>	220912			<b>Contractor:</b>	1558
<b>Tag:</b>				<b>Form Version:</b>	1
<b>Constructn Method:</b>				<b>Owner:</b>	
<b>Elevation (m):</b>				<b>County:</b>	OTTAWA-CARLETON
<b>Elevatn Reliability:</b>				<b>Lot:</b>	009
<b>Depth to Bedrock:</b>				<b>Concession:</b>	03
<b>Well Depth:</b>				<b>Concession Name:</b>	CON
<b>Overburden/Bedrock:</b>				<b>Easting NAD83:</b>	
<b>Pump Rate:</b>				<b>Northing NAD83:</b>	
<b>Static Water Level:</b>				<b>Zone:</b>	
<b>Clear/Cloudy:</b>				<b>UTM Reliability:</b>	
<b>Municipality:</b>	OSGOODE TOWNSHIP				
<b>Site Info:</b>					

**PDF URL (Map):** [https://d2khazk8e83rdv.cloudfront.net/moe\\_mapping/downloads/2Water/Wells\\_pdfs/153\1531336.pdf](https://d2khazk8e83rdv.cloudfront.net/moe_mapping/downloads/2Water/Wells_pdfs/153\1531336.pdf)

**Additional Detail(s) (Map)**

**Well Completed Date:** 2000/08/24  
**Year Completed:** 2000  
**Depth (m):** 15.24  
**Latitude:** 45.2325465214504  
**Longitude:** -75.5948673364435  
**Path:** 153\1531336.pdf

**Bore Hole Information**

<b>Bore Hole ID:</b>	10052870	<b>Elevation:</b>	
<b>DP2BR:</b>		<b>Elevrc:</b>	
<b>Spatial Status:</b>		<b>Zone:</b>	18
<b>Code OB:</b>		<b>East83:</b>	453305.40
<b>Code OB Desc:</b>		<b>North83:</b>	5008956.00
<b>Open Hole:</b>		<b>Org CS:</b>	
<b>Cluster Kind:</b>		<b>UTMRC:</b>	9
<b>Date Completed:</b>	24-Aug-2000 00:00:00	<b>UTMRC Desc:</b>	unknown UTM
<b>Remarks:</b>		<b>Location Method:</b>	lot
<b>Loc Method Desc:</b>	Lot centroid		
<b>Elevrc Desc:</b>			
<b>Location Source Date:</b>			
<b>Improvement Location Source:</b>			
<b>Improvement Location Method:</b>			
<b>Source Revision Comment:</b>			
<b>Supplier Comment:</b>			

**Overburden and Bedrock  
Materials Interval**

**Formation ID:** 931078203  
**Layer:** 1

<b>Map Key</b>	<b>Number of Records</b>	<b>Direction/ Distance (m)</b>	<b>Elev/Diff (m)</b>	<b>Site</b>	<b>DB</b>
<b>Color:</b>		6			
<b>General Color:</b>		BROWN			
<b>Mat1:</b>		02			
<b>Most Common Material:</b>		TOPSOIL			
<b>Mat2:</b>					
<b>Mat2 Desc:</b>					
<b>Mat3:</b>					
<b>Mat3 Desc:</b>					
<b>Formation Top Depth:</b>		0.0			
<b>Formation End Depth:</b>		4.0			
<b>Formation End Depth UOM:</b>		ft			
<b><u>Overburden and Bedrock</u></b>					
<b><u>Materials Interval</u></b>					
<b>Formation ID:</b>		931078204			
<b>Layer:</b>		2			
<b>Color:</b>		2			
<b>General Color:</b>		GREY			
<b>Mat1:</b>		05			
<b>Most Common Material:</b>		CLAY			
<b>Mat2:</b>		81			
<b>Mat2 Desc:</b>		SANDY			
<b>Mat3:</b>		13			
<b>Mat3 Desc:</b>		BOULDERS			
<b>Formation Top Depth:</b>		4.0			
<b>Formation End Depth:</b>		19.0			
<b>Formation End Depth UOM:</b>		ft			
<b><u>Overburden and Bedrock</u></b>					
<b><u>Materials Interval</u></b>					
<b>Formation ID:</b>		931078205			
<b>Layer:</b>		3			
<b>Color:</b>		2			
<b>General Color:</b>		GREY			
<b>Mat1:</b>		15			
<b>Most Common Material:</b>		LIMESTONE			
<b>Mat2:</b>					
<b>Mat2 Desc:</b>					
<b>Mat3:</b>					
<b>Mat3 Desc:</b>					
<b>Formation Top Depth:</b>		19.0			
<b>Formation End Depth:</b>		50.0			
<b>Formation End Depth UOM:</b>		ft			
<b><u>Annular Space/Abandonment</u></b>					
<b><u>Sealing Record</u></b>					
<b>Plug ID:</b>		933116504			
<b>Layer:</b>		1			
<b>Plug From:</b>		0.0			
<b>Plug To:</b>		29.0			
<b>Plug Depth UOM:</b>		ft			
<b><u>Method of Construction &amp; Well</u></b>					
<b><u>Use</u></b>					
<b>Method Construction ID:</b>		961531336			
<b>Method Construction Code:</b>		4			
<b>Method Construction:</b>		Rotary (Air)			
<b>Other Method Construction:</b>					

<i>Map Key</i>	<i>Number of Records</i>	<i>Direction/ Distance (m)</i>	<i>Elev/Diff (m)</i>	<i>Site</i>	<i>DB</i>
----------------	--------------------------	--------------------------------	----------------------	-------------	-----------

**Pipe Information**

**Pipe ID:** 10601440  
**Casing No:** 1  
**Comment:**  
**Alt Name:**

**Construction Record - Casing**

**Casing ID:** 930092475  
**Layer:** 1  
**Material:** 1  
**Open Hole or Material:** STEEL  
**Depth From:**  
**Depth To:**  
**Casing Diameter:** 6.0  
**Casing Diameter UOM:** inch  
**Casing Depth UOM:** ft

**Construction Record - Casing**

**Casing ID:** 930092476  
**Layer:** 2  
**Material:** 4  
**Open Hole or Material:** OPEN HOLE  
**Depth From:**  
**Depth To:**  
**Casing Diameter:** 5.0  
**Casing Diameter UOM:** inch  
**Casing Depth UOM:** ft

**Results of Well Yield Testing**

**Pumping Test Method Desc:** PUMP  
**Pump Test ID:** 991531336  
**Pump Set At:**  
**Static Level:** 5.0  
**Final Level After Pumping:** 20.0  
**Recommended Pump Depth:** 35.0  
**Pumping Rate:** 30.0  
**Flowing Rate:**  
**Recommended Pump Rate:** 5.0  
**Levels UOM:** ft  
**Rate UOM:** GPM  
**Water State After Test Code:** 2  
**Water State After Test:** CLOUDY  
**Pumping Test Method:** 1  
**Pumping Duration HR:** 1  
**Pumping Duration MIN:** 0  
**Flowing:** No

**Draw Down & Recovery**

**Pump Test Detail ID:** 934396007  
**Test Type:** Draw Down  
**Test Duration:** 30  
**Test Level:** 25.0  
**Test Level UOM:** ft

**Draw Down & Recovery**

Map Key	Number of Records	Direction/ Distance (m)	Elev/Diff (m)	Site	DB
---------	-------------------	----------------------------	------------------	------	----

**Pump Test Detail ID:** 934113503  
**Test Type:** Draw Down  
**Test Duration:** 15  
**Test Level:** 25.0  
**Test Level UOM:** ft

**Draw Down & Recovery**

**Pump Test Detail ID:** 934657081  
**Test Type:** Draw Down  
**Test Duration:** 45  
**Test Level:** 25.0  
**Test Level UOM:** ft

**Draw Down & Recovery**

**Pump Test Detail ID:** 934913973  
**Test Type:** Draw Down  
**Test Duration:** 60  
**Test Level:** 45.0  
**Test Level UOM:** ft

**Water Details**

**Water ID:** 933491755  
**Layer:** 1  
**Kind Code:** 5  
**Kind:** Not stated  
**Water Found Depth:** 34.0  
**Water Found Depth UOM:** ft

**Links**

<b>Bore Hole ID:</b> 10052870	<b>Tag No:</b>
<b>Depth M:</b> 15.24	<b>Contractor:</b> 1558
<b>Year Completed:</b> 2000	<b>Path:</b> 153\1531336.pdf
<b>Well Completed Dt:</b> 2000/08/24	<b>Latitude:</b> 45.2325465214504
<b>Audit No:</b> 220912	<b>Longitude:</b> -75.5948673364435

<a href="#">96</a>	2 of 2	SSW/211.3	96.6 / -3.24	lot 9 con 3 ON	WWIS
<b>Well ID:</b> 1531424				<b>Flowing (Y/N):</b>	
<b>Construction Date:</b>				<b>Flow Rate:</b>	
<b>Use 1st:</b> Domestic				<b>Data Entry Status:</b>	
<b>Use 2nd:</b>				<b>Data Src:</b> 1	
<b>Final Well Status:</b> Water Supply				<b>Date Received:</b> 18-Oct-2000 00:00:00	
<b>Water Type:</b>				<b>Selected Flag:</b> TRUE	
<b>Casing Material:</b>				<b>Abandonment Rec:</b>	
<b>Audit No:</b> 220928				<b>Contractor:</b> 1558	
<b>Tag:</b>				<b>Form Version:</b> 1	
<b>Constructn Method:</b>				<b>Owner:</b>	
<b>Elevation (m):</b>				<b>County:</b> OTTAWA-CARLETON	
<b>Elevatn Reliability:</b>				<b>Lot:</b> 009	
<b>Depth to Bedrock:</b>				<b>Concession:</b> 03	
<b>Well Depth:</b>				<b>Concession Name:</b> CON	
<b>Overburden/Bedrock:</b>				<b>Easting NAD83:</b>	
<b>Pump Rate:</b>				<b>Northing NAD83:</b>	
<b>Static Water Level:</b>				<b>Zone:</b>	
<b>Clear/Cloudy:</b>				<b>UTM Reliability:</b>	
<b>Municipality:</b> OSGOODE TOWNSHIP					

<i>Map Key</i>	<i>Number of Records</i>	<i>Direction/ Distance (m)</i>	<i>Elev/Diff (m)</i>	<i>Site</i>	<i>DB</i>
----------------	--------------------------	--------------------------------	----------------------	-------------	-----------

**Site Info:**

**PDF URL (Map):** [https://d2khazk8e83rdv.cloudfront.net/moe\\_mapping/downloads/2Water/Wells\\_pdfs/153\1531424.pdf](https://d2khazk8e83rdv.cloudfront.net/moe_mapping/downloads/2Water/Wells_pdfs/153\1531424.pdf)

**Additional Detail(s) (Map)**

**Well Completed Date:** 2000/09/13  
**Year Completed:** 2000  
**Depth (m):** 53.34  
**Latitude:** 45.2325465214504  
**Longitude:** -75.5948673364435  
**Path:** 153\1531424.pdf

**Bore Hole Information**

<b>Bore Hole ID:</b>	10052958	<b>Elevation:</b>	
<b>DP2BR:</b>		<b>Elevrc:</b>	
<b>Spatial Status:</b>		<b>Zone:</b>	18
<b>Code OB:</b>		<b>East83:</b>	453305.40
<b>Code OB Desc:</b>		<b>North83:</b>	5008956.00
<b>Open Hole:</b>		<b>Org CS:</b>	
<b>Cluster Kind:</b>		<b>UTMRC:</b>	9
<b>Date Completed:</b>	13-Sep-2000 00:00:00	<b>UTMRC Desc:</b>	unknown UTM
<b>Remarks:</b>		<b>Location Method:</b>	lot
<b>Loc Method Desc:</b>	Lot centroid		
<b>Elevrc Desc:</b>			
<b>Location Source Date:</b>			
<b>Improvement Location Source:</b>			
<b>Improvement Location Method:</b>			
<b>Source Revision Comment:</b>			
<b>Supplier Comment:</b>			

**Overburden and Bedrock**

**Materials Interval**

**Formation ID:** 931078459  
**Layer:** 2  
**Color:** 2  
**General Color:** GREY  
**Mat1:** 28  
**Most Common Material:** SAND  
**Mat2:**  
**Mat2 Desc:**  
**Mat3:**  
**Mat3 Desc:**  
**Formation Top Depth:** 12.0  
**Formation End Depth:** 20.0  
**Formation End Depth UOM:** ft

**Overburden and Bedrock**

**Materials Interval**

**Formation ID:** 931078462  
**Layer:** 5  
**Color:** 2  
**General Color:** GREY  
**Mat1:** 18  
**Most Common Material:** SANDSTONE  
**Mat2:** 73  
**Mat2 Desc:** HARD  
**Mat3:** 90  
**Mat3 Desc:** VERY

<b>Map Key</b>	<b>Number of Records</b>	<b>Direction/ Distance (m)</b>	<b>Elev/Diff (m)</b>	<b>Site</b>	<b>DB</b>
<b>Formation Top Depth:</b>			140.0		
<b>Formation End Depth:</b>			175.0		
<b>Formation End Depth UOM:</b>			ft		
<b><u>Overburden and Bedrock Materials Interval</u></b>					
<b>Formation ID:</b>			931078461		
<b>Layer:</b>			4		
<b>Color:</b>			2		
<b>General Color:</b>			GREY		
<b>Mat1:</b>			15		
<b>Most Common Material:</b>			LIMESTONE		
<b>Mat2:</b>			73		
<b>Mat2 Desc:</b>			HARD		
<b>Mat3:</b>					
<b>Mat3 Desc:</b>					
<b>Formation Top Depth:</b>			30.0		
<b>Formation End Depth:</b>			140.0		
<b>Formation End Depth UOM:</b>			ft		
<b><u>Overburden and Bedrock Materials Interval</u></b>					
<b>Formation ID:</b>			931078458		
<b>Layer:</b>			1		
<b>Color:</b>			6		
<b>General Color:</b>			BROWN		
<b>Mat1:</b>			28		
<b>Most Common Material:</b>			SAND		
<b>Mat2:</b>					
<b>Mat2 Desc:</b>					
<b>Mat3:</b>					
<b>Mat3 Desc:</b>					
<b>Formation Top Depth:</b>			0.0		
<b>Formation End Depth:</b>			12.0		
<b>Formation End Depth UOM:</b>			ft		
<b><u>Overburden and Bedrock Materials Interval</u></b>					
<b>Formation ID:</b>			931078460		
<b>Layer:</b>			3		
<b>Color:</b>			2		
<b>General Color:</b>			GREY		
<b>Mat1:</b>			28		
<b>Most Common Material:</b>			SAND		
<b>Mat2:</b>			11		
<b>Mat2 Desc:</b>			GRAVEL		
<b>Mat3:</b>			13		
<b>Mat3 Desc:</b>			BOULDERS		
<b>Formation Top Depth:</b>			20.0		
<b>Formation End Depth:</b>			30.0		
<b>Formation End Depth UOM:</b>			ft		
<b><u>Annular Space/Abandonment Sealing Record</u></b>					
<b>Plug ID:</b>			933116593		
<b>Layer:</b>			1		
<b>Plug From:</b>			33.0		
<b>Plug To:</b>			0.0		



<b>Map Key</b>	<b>Number of Records</b>	<b>Direction/ Distance (m)</b>	<b>Elev/Diff (m)</b>	<b>Site</b>	<b>DB</b>
<b>Plug Depth UOM:</b>		ft			
<b><u>Method of Construction &amp; Well Use</u></b>					
<b>Method Construction ID:</b>		961531424			
<b>Method Construction Code:</b>		4			
<b>Method Construction:</b>		Rotary (Air)			
<b>Other Method Construction:</b>					
<b><u>Pipe Information</u></b>					
<b>Pipe ID:</b>		10601528			
<b>Casing No:</b>		1			
<b>Comment:</b>					
<b>Alt Name:</b>					
<b><u>Construction Record - Casing</u></b>					
<b>Casing ID:</b>		930092663			
<b>Layer:</b>		1			
<b>Material:</b>		1			
<b>Open Hole or Material:</b>		STEEL			
<b>Depth From:</b>					
<b>Depth To:</b>					
<b>Casing Diameter:</b>		6.0			
<b>Casing Diameter UOM:</b>		inch			
<b>Casing Depth UOM:</b>		ft			
<b><u>Construction Record - Casing</u></b>					
<b>Casing ID:</b>		930092664			
<b>Layer:</b>		2			
<b>Material:</b>		4			
<b>Open Hole or Material:</b>		OPEN HOLE			
<b>Depth From:</b>					
<b>Depth To:</b>					
<b>Casing Diameter:</b>		6.0			
<b>Casing Diameter UOM:</b>		inch			
<b>Casing Depth UOM:</b>		ft			
<b><u>Results of Well Yield Testing</u></b>					
<b>Pumping Test Method Desc:</b>		PUMP			
<b>Pump Test ID:</b>		991531424			
<b>Pump Set At:</b>					
<b>Static Level:</b>		21.0			
<b>Final Level After Pumping:</b>		75.0			
<b>Recommended Pump Depth:</b>		100.0			
<b>Pumping Rate:</b>		50.0			
<b>Flowing Rate:</b>					
<b>Recommended Pump Rate:</b>		5.0			
<b>Levels UOM:</b>		ft			
<b>Rate UOM:</b>		GPM			
<b>Water State After Test Code:</b>		2			
<b>Water State After Test:</b>		CLOUDY			
<b>Pumping Test Method:</b>		1			
<b>Pumping Duration HR:</b>		1			
<b>Pumping Duration MIN:</b>					
<b>Flowing:</b>		No			

Map Key	Number of Records	Direction/ Distance (m)	Elev/Diff (m)	Site	DB
<u>Draw Down &amp; Recovery</u>					
<b>Pump Test Detail ID:</b>		934396076			
<b>Test Type:</b>		Draw Down			
<b>Test Duration:</b>		30			
<b>Test Level:</b>		100.0			
<b>Test Level UOM:</b>		ft			
<u>Draw Down &amp; Recovery</u>					
<b>Pump Test Detail ID:</b>		934657567			
<b>Test Type:</b>		Draw Down			
<b>Test Duration:</b>		45			
<b>Test Level:</b>		125.0			
<b>Test Level UOM:</b>		ft			
<u>Draw Down &amp; Recovery</u>					
<b>Pump Test Detail ID:</b>		934112877			
<b>Test Type:</b>		Draw Down			
<b>Test Duration:</b>		15			
<b>Test Level:</b>		75.0			
<b>Test Level UOM:</b>		ft			
<u>Draw Down &amp; Recovery</u>					
<b>Pump Test Detail ID:</b>		934914458			
<b>Test Type:</b>		Draw Down			
<b>Test Duration:</b>		60			
<b>Test Level:</b>		170.0			
<b>Test Level UOM:</b>		ft			
<u>Water Details</u>					
<b>Water ID:</b>		933491870			
<b>Layer:</b>		1			
<b>Kind Code:</b>		5			
<b>Kind:</b>		Not stated			
<b>Water Found Depth:</b>		171.0			
<b>Water Found Depth UOM:</b>		ft			
<u>Links</u>					
<b>Bore Hole ID:</b>	10052958			<b>Tag No:</b>	
<b>Depth M:</b>	53.34			<b>Contractor:</b>	1558
<b>Year Completed:</b>	2000			<b>Path:</b>	153\1531424.pdf
<b>Well Completed Dt:</b>	2000/09/13			<b>Latitude:</b>	45.2325465214504
<b>Audit No:</b>	220928			<b>Longitude:</b>	-75.5948673364435

<a href="#">97</a>	1 of 17	SSW/213.1	96.6 / -3.24	lot 9 con 3 ON	WWIS
<b>Well ID:</b>	1530072			<b>Flowing (Y/N):</b>	
<b>Construction Date:</b>				<b>Flow Rate:</b>	
<b>Use 1st:</b>	Domestic			<b>Data Entry Status:</b>	
<b>Use 2nd:</b>				<b>Data Src:</b>	1
<b>Final Well Status:</b>	Water Supply			<b>Date Received:</b>	22-Jul-1998 00:00:00
<b>Water Type:</b>				<b>Selected Flag:</b>	TRUE
<b>Casing Material:</b>				<b>Abandonment Rec:</b>	
<b>Audit No:</b>	183887			<b>Contractor:</b>	1558
<b>Tag:</b>				<b>Form Version:</b>	1

Map Key	Number of Records	Direction/ Distance (m)	Elev/Diff (m)	Site	DB
<b>Constructn Method:</b>				<b>Owner:</b>	
<b>Elevation (m):</b>				<b>County:</b>	OTTAWA-CARLETON
<b>Elevatn Reliability:</b>				<b>Lot:</b>	009
<b>Depth to Bedrock:</b>				<b>Concession:</b>	03
<b>Well Depth:</b>				<b>Concession Name:</b>	CON
<b>Overburden/Bedrock:</b>				<b>Easting NAD83:</b>	
<b>Pump Rate:</b>				<b>Northing NAD83:</b>	
<b>Static Water Level:</b>				<b>Zone:</b>	
<b>Clear/Cloudy:</b>				<b>UTM Reliability:</b>	
<b>Municipality:</b>		OSGOODE TOWNSHIP			
<b>Site Info:</b>					
<b>PDF URL (Map):</b>		https://d2khazk8e83rdv.cloudfront.net/moe_mapping/downloads/2Water/Wells_pdfs/153\1530072.pdf			

**Additional Detail(s) (Map)**

**Well Completed Date:** 1998/06/17  
**Year Completed:** 1998  
**Depth (m):** 67.056  
**Latitude:** 45.2325377459627  
**Longitude:** -75.5948239304819  
**Path:** 153\1530072.pdf

**Bore Hole Information**

<b>Bore Hole ID:</b>	10051607	<b>Elevation:</b>	
<b>DP2BR:</b>		<b>Elevrc:</b>	
<b>Spatial Status:</b>		<b>Zone:</b>	18
<b>Code OB:</b>		<b>East83:</b>	453308.80
<b>Code OB Desc:</b>		<b>North83:</b>	5008955.00
<b>Open Hole:</b>		<b>Org CS:</b>	9
<b>Cluster Kind:</b>		<b>UTMRC:</b>	unknown UTM
<b>Date Completed:</b>	17-Jun-1998 00:00:00	<b>UTMRC Desc:</b>	
<b>Remarks:</b>		<b>Location Method:</b>	lot
<b>Loc Method Desc:</b>	Lot centroid		
<b>Elevrc Desc:</b>			
<b>Location Source Date:</b>			
<b>Improvement Location Source:</b>			
<b>Improvement Location Method:</b>			
<b>Source Revision Comment:</b>			
<b>Supplier Comment:</b>			

**Overburden and Bedrock**

**Materials Interval**

**Formation ID:** 931074405  
**Layer:** 6  
**Color:** 1  
**General Color:** WHITE  
**Mat1:** 18  
**Most Common Material:** SANDSTONE  
**Mat2:** 73  
**Mat2 Desc:** HARD  
**Mat3:**  
**Mat3 Desc:**  
**Formation Top Depth:** 112.0  
**Formation End Depth:** 220.0  
**Formation End Depth UOM:** ft

**Overburden and Bedrock**

**Materials Interval**

<b>Map Key</b>	<b>Number of Records</b>	<b>Direction/ Distance (m)</b>	<b>Elev/Diff (m)</b>	<b>Site</b>	<b>DB</b>
<b>Formation ID:</b>		931074403			
<b>Layer:</b>		4			
<b>Color:</b>		2			
<b>General Color:</b>		GREY			
<b>Mat1:</b>		28			
<b>Most Common Material:</b>		SAND			
<b>Mat2:</b>		11			
<b>Mat2 Desc:</b>		GRAVEL			
<b>Mat3:</b>		79			
<b>Mat3 Desc:</b>		PACKED			
<b>Formation Top Depth:</b>		20.0			
<b>Formation End Depth:</b>		35.0			
<b>Formation End Depth UOM:</b>		ft			
<b><u>Overburden and Bedrock Materials Interval</u></b>					
<b>Formation ID:</b>		931074404			
<b>Layer:</b>		5			
<b>Color:</b>		2			
<b>General Color:</b>		GREY			
<b>Mat1:</b>		15			
<b>Most Common Material:</b>		LIMESTONE			
<b>Mat2:</b>		73			
<b>Mat2 Desc:</b>		HARD			
<b>Mat3:</b>					
<b>Mat3 Desc:</b>					
<b>Formation Top Depth:</b>		35.0			
<b>Formation End Depth:</b>		112.0			
<b>Formation End Depth UOM:</b>		ft			
<b><u>Overburden and Bedrock Materials Interval</u></b>					
<b>Formation ID:</b>		931074401			
<b>Layer:</b>		2			
<b>Color:</b>		2			
<b>General Color:</b>		GREY			
<b>Mat1:</b>		28			
<b>Most Common Material:</b>		SAND			
<b>Mat2:</b>		91			
<b>Mat2 Desc:</b>		WATER-BEARING			
<b>Mat3:</b>					
<b>Mat3 Desc:</b>					
<b>Formation Top Depth:</b>		3.0			
<b>Formation End Depth:</b>		9.0			
<b>Formation End Depth UOM:</b>		ft			
<b><u>Overburden and Bedrock Materials Interval</u></b>					
<b>Formation ID:</b>		931074400			
<b>Layer:</b>		1			
<b>Color:</b>		6			
<b>General Color:</b>		BROWN			
<b>Mat1:</b>		28			
<b>Most Common Material:</b>		SAND			
<b>Mat2:</b>		68			
<b>Mat2 Desc:</b>		DRY			
<b>Mat3:</b>					
<b>Mat3 Desc:</b>					
<b>Formation Top Depth:</b>		0.0			
<b>Formation End Depth:</b>		3.0			

<b>Map Key</b>	<b>Number of Records</b>	<b>Direction/ Distance (m)</b>	<b>Elev/Diff (m)</b>	<b>Site</b>	<b>DB</b>
<b>Formation End Depth UOM:</b>		ft			
<b><u>Overburden and Bedrock Materials Interval</u></b>					
<b>Formation ID:</b>		931074402			
<b>Layer:</b>		3			
<b>Color:</b>		2			
<b>General Color:</b>		GREY			
<b>Mat1:</b>		05			
<b>Most Common Material:</b>		CLAY			
<b>Mat2:</b>		86			
<b>Mat2 Desc:</b>		STICKY			
<b>Mat3:</b>					
<b>Mat3 Desc:</b>					
<b>Formation Top Depth:</b>		9.0			
<b>Formation End Depth:</b>		20.0			
<b>Formation End Depth UOM:</b>		ft			
<b><u>Annular Space/Abandonment Sealing Record</u></b>					
<b>Plug ID:</b>		933115195			
<b>Layer:</b>		1			
<b>Plug From:</b>		37.0			
<b>Plug To:</b>		0.0			
<b>Plug Depth UOM:</b>		ft			
<b><u>Method of Construction &amp; Well Use</u></b>					
<b>Method Construction ID:</b>		961530072			
<b>Method Construction Code:</b>		5			
<b>Method Construction:</b>		Air Percussion			
<b>Other Method Construction:</b>					
<b><u>Pipe Information</u></b>					
<b>Pipe ID:</b>		10600177			
<b>Casing No:</b>		1			
<b>Comment:</b>					
<b>Alt Name:</b>					
<b><u>Construction Record - Casing</u></b>					
<b>Casing ID:</b>		930089926			
<b>Layer:</b>		1			
<b>Material:</b>		1			
<b>Open Hole or Material:</b>		STEEL			
<b>Depth From:</b>					
<b>Depth To:</b>		38.0			
<b>Casing Diameter:</b>		6.0			
<b>Casing Diameter UOM:</b>		inch			
<b>Casing Depth UOM:</b>		ft			
<b><u>Construction Record - Casing</u></b>					
<b>Casing ID:</b>		930089927			
<b>Layer:</b>		2			
<b>Material:</b>		4			
<b>Open Hole or Material:</b>		OPEN HOLE			

<b>Map Key</b>	<b>Number of Records</b>	<b>Direction/ Distance (m)</b>	<b>Elev/Diff (m)</b>	<b>Site</b>	<b>DB</b>
<b>Depth From:</b>					
<b>Depth To:</b>		220.0			
<b>Casing Diameter:</b>		6.0			
<b>Casing Diameter UOM:</b>		inch			
<b>Casing Depth UOM:</b>		ft			
<b><u>Results of Well Yield Testing</u></b>					
<b>Pumping Test Method Desc:</b>		PUMP			
<b>Pump Test ID:</b>		991530072			
<b>Pump Set At:</b>					
<b>Static Level:</b>		16.0			
<b>Final Level After Pumping:</b>		125.0			
<b>Recommended Pump Depth:</b>		150.0			
<b>Pumping Rate:</b>		10.0			
<b>Flowing Rate:</b>					
<b>Recommended Pump Rate:</b>		5.0			
<b>Levels UOM:</b>		ft			
<b>Rate UOM:</b>		GPM			
<b>Water State After Test Code:</b>		2			
<b>Water State After Test:</b>		CLOUDY			
<b>Pumping Test Method:</b>		1			
<b>Pumping Duration HR:</b>		1			
<b>Pumping Duration MIN:</b>		0			
<b>Flowing:</b>		No			
<b><u>Draw Down &amp; Recovery</u></b>					
<b>Pump Test Detail ID:</b>		934661418			
<b>Test Type:</b>		Recovery			
<b>Test Duration:</b>		45			
<b>Test Level:</b>		16.0			
<b>Test Level UOM:</b>		ft			
<b><u>Draw Down &amp; Recovery</u></b>					
<b>Pump Test Detail ID:</b>		934117283			
<b>Test Type:</b>		Recovery			
<b>Test Duration:</b>		15			
<b>Test Level:</b>		16.0			
<b>Test Level UOM:</b>		ft			
<b><u>Draw Down &amp; Recovery</u></b>					
<b>Pump Test Detail ID:</b>		934910377			
<b>Test Type:</b>		Recovery			
<b>Test Duration:</b>		60			
<b>Test Level:</b>		16.0			
<b>Test Level UOM:</b>		ft			
<b><u>Draw Down &amp; Recovery</u></b>					
<b>Pump Test Detail ID:</b>		934392260			
<b>Test Type:</b>		Recovery			
<b>Test Duration:</b>		30			
<b>Test Level:</b>		16.0			
<b>Test Level UOM:</b>		ft			
<b><u>Water Details</u></b>					
<b>Water ID:</b>		933490109			

Map Key	Number of Records	Direction/ Distance (m)	Elev/Diff (m)	Site	DB
Layer:		1			
Kind Code:		5			
Kind:		Not stated			
Water Found Depth:		210.0			
Water Found Depth UOM:		ft			
<b>Links</b>					
Bore Hole ID:	10051607			Tag No:	
Depth M:	67.056			Contractor:	1558
Year Completed:	1998			Path:	153\1530072.pdf
Well Completed Dt:	1998/06/17			Latitude:	45.2325377459627
Audit No:	183887			Longitude:	-75.5948239304819

<a href="#">97</a>	2 of 17	SSW/213.1	96.6 / -3.24	lot 9 con 3 ON	WWIS
Well ID:	1530073			Flowing (Y/N):	
Construction Date:				Flow Rate:	
Use 1st:	Domestic			Data Entry Status:	
Use 2nd:				Data Src:	1
Final Well Status:	Water Supply			Date Received:	22-Jul-1998 00:00:00
Water Type:				Selected Flag:	TRUE
Casing Material:				Abandonment Rec:	
Audit No:	183888			Contractor:	1558
Tag:				Form Version:	1
Constructn Method:				Owner:	
Elevation (m):				County:	OTTAWA-CARLETON
Elevatn Reliabilty:				Lot:	009
Depth to Bedrock:				Concession:	03
Well Depth:				Concession Name:	CON
Overburden/Bedrock:				Easting NAD83:	
Pump Rate:				Northing NAD83:	
Static Water Level:				Zone:	
Clear/Cloudy:				UTM Reliability:	
Municipality:	OSGOODE TOWNSHIP				
Site Info:					

PDF URL (Map): [https://d2khazk8e83rdv.cloudfront.net/moe\\_mapping/downloads/2Water/Wells\\_pdfs/153\1530073.pdf](https://d2khazk8e83rdv.cloudfront.net/moe_mapping/downloads/2Water/Wells_pdfs/153\1530073.pdf)

**Additional Detail(s) (Map)**

Well Completed Date:	1998/06/18
Year Completed:	1998
Depth (m):	60.96
Latitude:	45.2325377459627
Longitude:	-75.5948239304819
Path:	153\1530073.pdf

**Bore Hole Information**

Bore Hole ID:	10051608	Elevation:	
DP2BR:		Elevrc:	
Spatial Status:		Zone:	18
Code OB:		East83:	453308.80
Code OB Desc:		North83:	5008955.00
Open Hole:		Org CS:	
Cluster Kind:		UTMRC:	9
Date Completed:	18-Jun-1998 00:00:00	UTMRC Desc:	unknown UTM
Remarks:		Location Method:	lot
Loc Method Desc:	Lot centroid		
Elevrc Desc:			

Map Key	Number of Records	Direction/ Distance (m)	Elev/Diff (m)	Site	DB
<i>Location Source Date:</i>					
<i>Improvement Location Source:</i>					
<i>Improvement Location Method:</i>					
<i>Source Revision Comment:</i>					
<i>Supplier Comment:</i>					
<u><i>Overburden and Bedrock</i></u>					
<u><i>Materials Interval</i></u>					
<i>Formation ID:</i>			931074409		
<i>Layer:</i>			4		
<i>Color:</i>			1		
<i>General Color:</i>			WHITE		
<i>Mat1:</i>			18		
<i>Most Common Material:</i>			SANDSTONE		
<i>Mat2:</i>			73		
<i>Mat2 Desc:</i>			HARD		
<i>Mat3:</i>			90		
<i>Mat3 Desc:</i>			VERY		
<i>Formation Top Depth:</i>			145.0		
<i>Formation End Depth:</i>			200.0		
<i>Formation End Depth UOM:</i>			ft		
<u><i>Overburden and Bedrock</i></u>					
<u><i>Materials Interval</i></u>					
<i>Formation ID:</i>			931074407		
<i>Layer:</i>			2		
<i>Color:</i>			2		
<i>General Color:</i>			GREY		
<i>Mat1:</i>			28		
<i>Most Common Material:</i>			SAND		
<i>Mat2:</i>			11		
<i>Mat2 Desc:</i>			GRAVEL		
<i>Mat3:</i>			91		
<i>Mat3 Desc:</i>			WATER-BEARING		
<i>Formation Top Depth:</i>			9.0		
<i>Formation End Depth:</i>			22.0		
<i>Formation End Depth UOM:</i>			ft		
<u><i>Overburden and Bedrock</i></u>					
<u><i>Materials Interval</i></u>					
<i>Formation ID:</i>			931074408		
<i>Layer:</i>			3		
<i>Color:</i>			2		
<i>General Color:</i>			GREY		
<i>Mat1:</i>			15		
<i>Most Common Material:</i>			LIMESTONE		
<i>Mat2:</i>			73		
<i>Mat2 Desc:</i>			HARD		
<i>Mat3:</i>					
<i>Mat3 Desc:</i>					
<i>Formation Top Depth:</i>			22.0		
<i>Formation End Depth:</i>			145.0		
<i>Formation End Depth UOM:</i>			ft		
<u><i>Overburden and Bedrock</i></u>					
<u><i>Materials Interval</i></u>					
<i>Formation ID:</i>			931074406		
<i>Layer:</i>			1		



<i>Map Key</i>	<i>Number of Records</i>	<i>Direction/ Distance (m)</i>	<i>Elev/Diff (m)</i>	<i>Site</i>	<i>DB</i>
<i>Color:</i>		6			
<i>General Color:</i>		BROWN			
<i>Mat1:</i>		28			
<i>Most Common Material:</i>		SAND			
<i>Mat2:</i>		12			
<i>Mat2 Desc:</i>		STONES			
<i>Mat3:</i>		68			
<i>Mat3 Desc:</i>		DRY			
<i>Formation Top Depth:</i>		0.0			
<i>Formation End Depth:</i>		9.0			
<i>Formation End Depth UOM:</i>		ft			
<b><u>Annular Space/Abandonment Sealing Record</u></b>					
<i>Plug ID:</i>		933115196			
<i>Layer:</i>		1			
<i>Plug From:</i>		40.0			
<i>Plug To:</i>		0.0			
<i>Plug Depth UOM:</i>		ft			
<b><u>Method of Construction &amp; Well Use</u></b>					
<i>Method Construction ID:</i>		961530073			
<i>Method Construction Code:</i>		5			
<i>Method Construction:</i>		Air Percussion			
<i>Other Method Construction:</i>					
<b><u>Pipe Information</u></b>					
<i>Pipe ID:</i>		10600178			
<i>Casing No:</i>		1			
<i>Comment:</i>					
<i>Alt Name:</i>					
<b><u>Construction Record - Casing</u></b>					
<i>Casing ID:</i>		930089928			
<i>Layer:</i>		1			
<i>Material:</i>		1			
<i>Open Hole or Material:</i>		STEEL			
<i>Depth From:</i>					
<i>Depth To:</i>		40.0			
<i>Casing Diameter:</i>		6.0			
<i>Casing Diameter UOM:</i>		inch			
<i>Casing Depth UOM:</i>		ft			
<b><u>Construction Record - Casing</u></b>					
<i>Casing ID:</i>		930089929			
<i>Layer:</i>		2			
<i>Material:</i>		4			
<i>Open Hole or Material:</i>		OPEN HOLE			
<i>Depth From:</i>					
<i>Depth To:</i>		200.0			
<i>Casing Diameter:</i>		6.0			
<i>Casing Diameter UOM:</i>		inch			
<i>Casing Depth UOM:</i>		ft			
<b><u>Results of Well Yield Testing</u></b>					

<b>Map Key</b>	<b>Number of Records</b>	<b>Direction/ Distance (m)</b>	<b>Elev/Diff (m)</b>	<b>Site</b>	<b>DB</b>
<b>Pumping Test Method Desc:</b>		PUMP			
<b>Pump Test ID:</b>		991530073			
<b>Pump Set At:</b>					
<b>Static Level:</b>		22.0			
<b>Final Level After Pumping:</b>		195.0			
<b>Recommended Pump Depth:</b>		150.0			
<b>Pumping Rate:</b>		25.0			
<b>Flowing Rate:</b>					
<b>Recommended Pump Rate:</b>		5.0			
<b>Levels UOM:</b>		ft			
<b>Rate UOM:</b>		GPM			
<b>Water State After Test Code:</b>		2			
<b>Water State After Test:</b>		CLOUDY			
<b>Pumping Test Method:</b>		1			
<b>Pumping Duration HR:</b>		1			
<b>Pumping Duration MIN:</b>		0			
<b>Flowing:</b>		No			
 <b><u>Draw Down &amp; Recovery</u></b>					
<b>Pump Test Detail ID:</b>		934661419			
<b>Test Type:</b>		Recovery			
<b>Test Duration:</b>		45			
<b>Test Level:</b>		22.0			
<b>Test Level UOM:</b>		ft			
 <b><u>Draw Down &amp; Recovery</u></b>					
<b>Pump Test Detail ID:</b>		934910378			
<b>Test Type:</b>		Recovery			
<b>Test Duration:</b>		60			
<b>Test Level:</b>		22.0			
<b>Test Level UOM:</b>		ft			
 <b><u>Draw Down &amp; Recovery</u></b>					
<b>Pump Test Detail ID:</b>		934392261			
<b>Test Type:</b>		Recovery			
<b>Test Duration:</b>		30			
<b>Test Level:</b>		23.0			
<b>Test Level UOM:</b>		ft			
 <b><u>Draw Down &amp; Recovery</u></b>					
<b>Pump Test Detail ID:</b>		934117284			
<b>Test Type:</b>		Recovery			
<b>Test Duration:</b>		15			
<b>Test Level:</b>		23.0			
<b>Test Level UOM:</b>		ft			
 <b><u>Water Details</u></b>					
<b>Water ID:</b>		933490111			
<b>Layer:</b>		2			
<b>Kind Code:</b>		5			
<b>Kind:</b>		Not stated			
<b>Water Found Depth:</b>		193.0			
<b>Water Found Depth UOM:</b>		ft			
 <b><u>Water Details</u></b>					

Map Key	Number of Records	Direction/ Distance (m)	Elev/Diff (m)	Site	DB
<b>Water ID:</b> <b>Layer:</b> <b>Kind Code:</b> <b>Kind:</b> <b>Water Found Depth:</b> <b>Water Found Depth UOM:</b>		933490110 1 5 Not stated 116.0 ft			
<b>Links</b>					
<b>Bore Hole ID:</b> <b>Depth M:</b> <b>Year Completed:</b> <b>Well Completed Dt:</b> <b>Audit No:</b>		10051608 60.96 1998 1998/06/18 183888		<b>Tag No:</b> <b>Contractor:</b> <b>Path:</b> <b>Latitude:</b> <b>Longitude:</b>	1558 153\1530073.pdf 45.2325377459627 -75.5948239304819
<a href="#">97</a>	3 of 17	SSW/213.1	96.6 / -3.24	lot 9 con 3 ON	WWIS
<b>Well ID:</b> <b>Construction Date:</b> <b>Use 1st:</b> <b>Use 2nd:</b> <b>Final Well Status:</b> <b>Water Type:</b> <b>Casing Material:</b> <b>Audit No:</b> <b>Tag:</b> <b>Constructn Method:</b> <b>Elevation (m):</b> <b>Elevatn Reliabilty:</b> <b>Depth to Bedrock:</b> <b>Well Depth:</b> <b>Overburden/Bedrock:</b> <b>Pump Rate:</b> <b>Static Water Level:</b> <b>Clear/Cloudy:</b> <b>Municipality:</b> <b>Site Info:</b>		1530076 Domestic Water Supply 183872 OSGOODE TOWNSHIP		<b>Flowing (Y/N):</b> <b>Flow Rate:</b> <b>Data Entry Status:</b> <b>Data Src:</b> <b>Date Received:</b> <b>Selected Flag:</b> <b>Abandonment Rec:</b> <b>Contractor:</b> <b>Form Version:</b> <b>Owner:</b> <b>County:</b> <b>Lot:</b> <b>Concession:</b> <b>Concession Name:</b> <b>Easting NAD83:</b> <b>Northing NAD83:</b> <b>Zone:</b> <b>UTM Reliability:</b>	1 22-Jul-1998 00:00:00 TRUE 1558 1 OTTAWA-CARLETON 009 03 CON
<b>PDF URL (Map):</b>		<a href="https://d2khazk8e83rdv.cloudfront.net/moe_mapping/downloads/2Water/Wells_pdfs/153\1530076.pdf">https://d2khazk8e83rdv.cloudfront.net/moe_mapping/downloads/2Water/Wells_pdfs/153\1530076.pdf</a>			
<b>Additional Detail(s) (Map)</b>					
<b>Well Completed Date:</b> <b>Year Completed:</b> <b>Depth (m):</b> <b>Latitude:</b> <b>Longitude:</b> <b>Path:</b>		1998/06/01 1998 76.2 45.2325377459627 -75.5948239304819 153\1530076.pdf			
<b>Bore Hole Information</b>					
<b>Bore Hole ID:</b> <b>DP2BR:</b> <b>Spatial Status:</b> <b>Code OB:</b> <b>Code OB Desc:</b> <b>Open Hole:</b> <b>Cluster Kind:</b> <b>Date Completed:</b> <b>Remarks:</b>		10051611		<b>Elevation:</b> <b>Elevrc:</b> <b>Zone:</b> <b>East83:</b> <b>North83:</b> <b>Org CS:</b> <b>UTMRC:</b> <b>UTMRC Desc:</b> <b>Location Method:</b>	18 453308.80 5008955.00 9 unknown UTM lot

Map Key	Number of Records	Direction/ Distance (m)	Elev/Diff (m)	Site	DB
<b>Loc Method Desc:</b>		Lot centroid			
<b>Elevrc Desc:</b>					
<b>Location Source Date:</b>					
<b>Improvement Location Source:</b>					
<b>Improvement Location Method:</b>					
<b>Source Revision Comment:</b>					
<b>Supplier Comment:</b>					
<b><u>Overburden and Bedrock</u></b>					
<b><u>Materials Interval</u></b>					
<b>Formation ID:</b>		931074417			
<b>Layer:</b>		3			
<b>Color:</b>		1			
<b>General Color:</b>		WHITE			
<b>Mat1:</b>		18			
<b>Most Common Material:</b>		SANDSTONE			
<b>Mat2:</b>		73			
<b>Mat2 Desc:</b>		HARD			
<b>Mat3:</b>					
<b>Mat3 Desc:</b>					
<b>Formation Top Depth:</b>		143.0			
<b>Formation End Depth:</b>		250.0			
<b>Formation End Depth UOM:</b>		ft			
<b><u>Overburden and Bedrock</u></b>					
<b><u>Materials Interval</u></b>					
<b>Formation ID:</b>		931074415			
<b>Layer:</b>		1			
<b>Color:</b>		6			
<b>General Color:</b>		BROWN			
<b>Mat1:</b>		02			
<b>Most Common Material:</b>		TOPSOIL			
<b>Mat2:</b>		13			
<b>Mat2 Desc:</b>		BOULDERS			
<b>Mat3:</b>		79			
<b>Mat3 Desc:</b>		PACKED			
<b>Formation Top Depth:</b>		0.0			
<b>Formation End Depth:</b>		7.0			
<b>Formation End Depth UOM:</b>		ft			
<b><u>Overburden and Bedrock</u></b>					
<b><u>Materials Interval</u></b>					
<b>Formation ID:</b>		931074416			
<b>Layer:</b>		2			
<b>Color:</b>		2			
<b>General Color:</b>		GREY			
<b>Mat1:</b>		15			
<b>Most Common Material:</b>		LIMESTONE			
<b>Mat2:</b>		73			
<b>Mat2 Desc:</b>		HARD			
<b>Mat3:</b>					
<b>Mat3 Desc:</b>					
<b>Formation Top Depth:</b>		7.0			
<b>Formation End Depth:</b>		143.0			
<b>Formation End Depth UOM:</b>		ft			
<b><u>Annular Space/Abandonment</u></b>					
<b><u>Sealing Record</u></b>					

<b>Map Key</b>	<b>Number of Records</b>	<b>Direction/ Distance (m)</b>	<b>Elev/Diff (m)</b>	<b>Site</b>	<b>DB</b>
<b>Plug ID:</b>		933115198			
<b>Layer:</b>		1			
<b>Plug From:</b>		21.0			
<b>Plug To:</b>		7.0			
<b>Plug Depth UOM:</b>		ft			
<b><u>Annular Space/Abandonment Sealing Record</u></b>					
<b>Plug ID:</b>		933115199			
<b>Layer:</b>		2			
<b>Plug From:</b>		7.0			
<b>Plug To:</b>		0.0			
<b>Plug Depth UOM:</b>		ft			
<b><u>Method of Construction &amp; Well Use</u></b>					
<b>Method Construction ID:</b>		961530076			
<b>Method Construction Code:</b>		5			
<b>Method Construction:</b>		Air Percussion			
<b>Other Method Construction:</b>					
<b><u>Pipe Information</u></b>					
<b>Pipe ID:</b>		10600181			
<b>Casing No:</b>		1			
<b>Comment:</b>					
<b>Alt Name:</b>					
<b><u>Construction Record - Casing</u></b>					
<b>Casing ID:</b>		930089934			
<b>Layer:</b>		2			
<b>Material:</b>		4			
<b>Open Hole or Material:</b>		OPEN HOLE			
<b>Depth From:</b>					
<b>Depth To:</b>		250.0			
<b>Casing Diameter:</b>		6.0			
<b>Casing Diameter UOM:</b>		inch			
<b>Casing Depth UOM:</b>		ft			
<b><u>Construction Record - Casing</u></b>					
<b>Casing ID:</b>		930089933			
<b>Layer:</b>		1			
<b>Material:</b>		1			
<b>Open Hole or Material:</b>		STEEL			
<b>Depth From:</b>					
<b>Depth To:</b>		22.0			
<b>Casing Diameter:</b>		6.0			
<b>Casing Diameter UOM:</b>		inch			
<b>Casing Depth UOM:</b>		ft			
<b><u>Results of Well Yield Testing</u></b>					
<b>Pumping Test Method Desc:</b>		PUMP			
<b>Pump Test ID:</b>		991530076			
<b>Pump Set At:</b>					
<b>Static Level:</b>		27.0			
<b>Final Level After Pumping:</b>		245.0			

Map Key	Number of Records	Direction/ Distance (m)	Elev/Diff (m)	Site	DB
<b>Recommended Pump Depth:</b>		225.0			
<b>Pumping Rate:</b>		6.0			
<b>Flowing Rate:</b>					
<b>Recommended Pump Rate:</b>		5.0			
<b>Levels UOM:</b>		ft			
<b>Rate UOM:</b>		GPM			
<b>Water State After Test Code:</b>		2			
<b>Water State After Test:</b>		CLOUDY			
<b>Pumping Test Method:</b>		1			
<b>Pumping Duration HR:</b>		1			
<b>Pumping Duration MIN:</b>		0			
<b>Flowing:</b>		No			

**Draw Down & Recovery**

**Pump Test Detail ID:** 934910381  
**Test Type:** Recovery  
**Test Duration:** 60  
**Test Level:** 27.0  
**Test Level UOM:** ft

**Draw Down & Recovery**

**Pump Test Detail ID:** 934392264  
**Test Type:** Recovery  
**Test Duration:** 30  
**Test Level:** 55.0  
**Test Level UOM:** ft

**Draw Down & Recovery**

**Pump Test Detail ID:** 934117287  
**Test Type:** Recovery  
**Test Duration:** 15  
**Test Level:** 150.0  
**Test Level UOM:** ft

**Draw Down & Recovery**

**Pump Test Detail ID:** 934661422  
**Test Type:** Recovery  
**Test Duration:** 45  
**Test Level:** 29.0  
**Test Level UOM:** ft

**Water Details**

**Water ID:** 933490114  
**Layer:** 1  
**Kind Code:** 5  
**Kind:** Not stated  
**Water Found Depth:** 190.0  
**Water Found Depth UOM:** ft

**Links**

<b>Bore Hole ID:</b>	10051611	<b>Tag No:</b>	1558
<b>Depth M:</b>	76.2	<b>Contractor:</b>	153\1530076.pdf
<b>Year Completed:</b>	1998	<b>Path:</b>	45.2325377459627
<b>Well Completed Dt:</b>	1998/06/01	<b>Latitude:</b>	-75.5948239304819
<b>Audit No:</b>	183872	<b>Longitude:</b>	

Map Key	Number of Records	Direction/ Distance (m)	Elev/Diff (m)	Site	DB
<a href="#">97</a>	4 of 17	SSW/213.1	96.6 / -3.24	lot 9 con 3 ON	WWIS
<p><b>Well ID:</b> 1530131</p> <p><b>Construction Date:</b></p> <p><b>Use 1st:</b> Domestic</p> <p><b>Use 2nd:</b></p> <p><b>Final Well Status:</b> Water Supply</p> <p><b>Water Type:</b></p> <p><b>Casing Material:</b></p> <p><b>Audit No:</b> 194673</p> <p><b>Tag:</b></p> <p><b>Constructn Method:</b></p> <p><b>Elevation (m):</b></p> <p><b>Elevatn Reliabilty:</b></p> <p><b>Depth to Bedrock:</b></p> <p><b>Well Depth:</b></p> <p><b>Overburden/Bedrock:</b></p> <p><b>Pump Rate:</b></p> <p><b>Static Water Level:</b></p> <p><b>Clear/Cloudy:</b></p> <p><b>Municipality:</b> OSGOODE TOWNSHIP</p> <p><b>Site Info:</b></p> <p><b>PDF URL (Map):</b> <a href="https://d2khazk8e83rdv.cloudfront.net/moe_mapping/downloads/2Water/Wells_pdfs/153\1530131.pdf">https://d2khazk8e83rdv.cloudfront.net/moe_mapping/downloads/2Water/Wells_pdfs/153\1530131.pdf</a></p> <p><b>Additional Detail(s) (Map)</b></p> <p><b>Well Completed Date:</b> 1998/07/06</p> <p><b>Year Completed:</b> 1998</p> <p><b>Depth (m):</b> 57.912</p> <p><b>Latitude:</b> 45.2325377459627</p> <p><b>Longitude:</b> -75.5948239304819</p> <p><b>Path:</b> 153\1530131.pdf</p> <p><b>Bore Hole Information</b></p> <p><b>Bore Hole ID:</b> 10051666</p> <p><b>DP2BR:</b></p> <p><b>Spatial Status:</b></p> <p><b>Code OB:</b></p> <p><b>Code OB Desc:</b></p> <p><b>Open Hole:</b></p> <p><b>Cluster Kind:</b></p> <p><b>Date Completed:</b> 06-Jul-1998 00:00:00</p> <p><b>Remarks:</b></p> <p><b>Loc Method Desc:</b> Lot centroid</p> <p><b>Elevrc Desc:</b></p> <p><b>Location Source Date:</b></p> <p><b>Improvement Location Source:</b></p> <p><b>Improvement Location Method:</b></p> <p><b>Source Revision Comment:</b></p> <p><b>Supplier Comment:</b></p> <p><b>Overburden and Bedrock</b></p> <p><b>Materials Interval</b></p> <p><b>Formation ID:</b> 931074609</p> <p><b>Layer:</b> 4</p> <p><b>Color:</b> 1</p> <p><b>General Color:</b> WHITE</p>					
<p><b>Flowing (Y/N):</b></p> <p><b>Flow Rate:</b></p> <p><b>Data Entry Status:</b></p> <p><b>Data Src:</b> 1</p> <p><b>Date Received:</b> 14-Aug-1998 00:00:00</p> <p><b>Selected Flag:</b> TRUE</p> <p><b>Abandonment Rec:</b></p> <p><b>Contractor:</b> 1558</p> <p><b>Form Version:</b> 1</p> <p><b>Owner:</b></p> <p><b>County:</b> OTTAWA-CARLETON</p> <p><b>Lot:</b> 009</p> <p><b>Concession:</b> 03</p> <p><b>Concession Name:</b> CON</p> <p><b>Easting NAD83:</b></p> <p><b>Northing NAD83:</b></p> <p><b>Zone:</b></p> <p><b>UTM Reliability:</b></p>					
<p><b>Elevation:</b></p> <p><b>Elevrc:</b></p> <p><b>Zone:</b> 18</p> <p><b>East83:</b> 453308.80</p> <p><b>North83:</b> 5008955.00</p> <p><b>Org CS:</b></p> <p><b>UTMRC:</b> 9</p> <p><b>UTMRC Desc:</b> unknown UTM</p> <p><b>Location Method:</b> lot</p>					

<b>Map Key</b>	<b>Number of Records</b>	<b>Direction/ Distance (m)</b>	<b>Elev/Diff (m)</b>	<b>Site</b>	<b>DB</b>
<b>Mat1:</b>		18			
<b>Most Common Material:</b>		SANDSTONE			
<b>Mat2:</b>		73			
<b>Mat2 Desc:</b>		HARD			
<b>Mat3:</b>					
<b>Mat3 Desc:</b>					
<b>Formation Top Depth:</b>		155.0			
<b>Formation End Depth:</b>		190.0			
<b>Formation End Depth UOM:</b>		ft			
<b><u>Overburden and Bedrock Materials Interval</u></b>					
<b>Formation ID:</b>		931074606			
<b>Layer:</b>		1			
<b>Color:</b>		6			
<b>General Color:</b>		BROWN			
<b>Mat1:</b>		28			
<b>Most Common Material:</b>		SAND			
<b>Mat2:</b>		68			
<b>Mat2 Desc:</b>		DRY			
<b>Mat3:</b>					
<b>Mat3 Desc:</b>					
<b>Formation Top Depth:</b>		0.0			
<b>Formation End Depth:</b>		8.0			
<b>Formation End Depth UOM:</b>		ft			
<b><u>Overburden and Bedrock Materials Interval</u></b>					
<b>Formation ID:</b>		931074608			
<b>Layer:</b>		3			
<b>Color:</b>		2			
<b>General Color:</b>		GREY			
<b>Mat1:</b>		15			
<b>Most Common Material:</b>		LIMESTONE			
<b>Mat2:</b>		78			
<b>Mat2 Desc:</b>		MEDIUM-GRAINED			
<b>Mat3:</b>		73			
<b>Mat3 Desc:</b>		HARD			
<b>Formation Top Depth:</b>		25.0			
<b>Formation End Depth:</b>		155.0			
<b>Formation End Depth UOM:</b>		ft			
<b><u>Overburden and Bedrock Materials Interval</u></b>					
<b>Formation ID:</b>		931074607			
<b>Layer:</b>		2			
<b>Color:</b>		2			
<b>General Color:</b>		GREY			
<b>Mat1:</b>		28			
<b>Most Common Material:</b>		SAND			
<b>Mat2:</b>		11			
<b>Mat2 Desc:</b>		GRAVEL			
<b>Mat3:</b>		91			
<b>Mat3 Desc:</b>		WATER-BEARING			
<b>Formation Top Depth:</b>		8.0			
<b>Formation End Depth:</b>		25.0			
<b>Formation End Depth UOM:</b>		ft			
<b><u>Annular Space/Abandonment</u></b>					



<i>Map Key</i>	<i>Number of Records</i>	<i>Direction/ Distance (m)</i>	<i>Elev/Diff (m)</i>	<i>Site</i>	<i>DB</i>
<b><u>Sealing Record</u></b>					
<b>Plug ID:</b>		933115259			
<b>Layer:</b>		1			
<b>Plug From:</b>		40.0			
<b>Plug To:</b>		0.0			
<b>Plug Depth UOM:</b>		ft			
<b><u>Method of Construction &amp; Well Use</u></b>					
<b>Method Construction ID:</b>		961530131			
<b>Method Construction Code:</b>		5			
<b>Method Construction:</b>		Air Percussion			
<b>Other Method Construction:</b>					
<b><u>Pipe Information</u></b>					
<b>Pipe ID:</b>		10600236			
<b>Casing No:</b>		1			
<b>Comment:</b>					
<b>Alt Name:</b>					
<b><u>Construction Record - Casing</u></b>					
<b>Casing ID:</b>		930090033			
<b>Layer:</b>		2			
<b>Material:</b>		4			
<b>Open Hole or Material:</b>		OPEN HOLE			
<b>Depth From:</b>					
<b>Depth To:</b>		190.0			
<b>Casing Diameter:</b>		6.0			
<b>Casing Diameter UOM:</b>		inch			
<b>Casing Depth UOM:</b>		ft			
<b><u>Construction Record - Casing</u></b>					
<b>Casing ID:</b>		930090032			
<b>Layer:</b>		1			
<b>Material:</b>		1			
<b>Open Hole or Material:</b>		STEEL			
<b>Depth From:</b>					
<b>Depth To:</b>		40.0			
<b>Casing Diameter:</b>		6.0			
<b>Casing Diameter UOM:</b>		inch			
<b>Casing Depth UOM:</b>		ft			
<b><u>Results of Well Yield Testing</u></b>					
<b>Pumping Test Method Desc:</b>		PUMP			
<b>Pump Test ID:</b>		991530131			
<b>Pump Set At:</b>					
<b>Static Level:</b>		24.0			
<b>Final Level After Pumping:</b>		100.0			
<b>Recommended Pump Depth:</b>		100.0			
<b>Pumping Rate:</b>		30.0			
<b>Flowing Rate:</b>					
<b>Recommended Pump Rate:</b>		5.0			
<b>Levels UOM:</b>		ft			
<b>Rate UOM:</b>		GPM			
<b>Water State After Test Code:</b>		2			
<b>Water State After Test:</b>		CLOUDY			

Map Key	Number of Records	Direction/ Distance (m)	Elev/Diff (m)	Site	DB
<b>Pumping Test Method:</b>		1			
<b>Pumping Duration HR:</b>		1			
<b>Pumping Duration MIN:</b>		0			
<b>Flowing:</b>		No			
<b><u>Draw Down &amp; Recovery</u></b>					
<b>Pump Test Detail ID:</b>		934661889			
<b>Test Type:</b>		Recovery			
<b>Test Duration:</b>		45			
<b>Test Level:</b>		24.0			
<b>Test Level UOM:</b>		ft			
<b><u>Draw Down &amp; Recovery</u></b>					
<b>Pump Test Detail ID:</b>		934910431			
<b>Test Type:</b>		Recovery			
<b>Test Duration:</b>		60			
<b>Test Level:</b>		24.0			
<b>Test Level UOM:</b>		ft			
<b><u>Draw Down &amp; Recovery</u></b>					
<b>Pump Test Detail ID:</b>		934117754			
<b>Test Type:</b>		Recovery			
<b>Test Duration:</b>		15			
<b>Test Level:</b>		24.0			
<b>Test Level UOM:</b>		ft			
<b><u>Draw Down &amp; Recovery</u></b>					
<b>Pump Test Detail ID:</b>		934392734			
<b>Test Type:</b>		Recovery			
<b>Test Duration:</b>		30			
<b>Test Level:</b>		24.0			
<b>Test Level UOM:</b>		ft			
<b><u>Water Details</u></b>					
<b>Water ID:</b>		933490183			
<b>Layer:</b>		1			
<b>Kind Code:</b>		5			
<b>Kind:</b>		Not stated			
<b>Water Found Depth:</b>		188.0			
<b>Water Found Depth UOM:</b>		ft			
<b><u>Links</u></b>					
<b>Bore Hole ID:</b>		10051666		<b>Tag No:</b>	
<b>Depth M:</b>		57.912		<b>Contractor:</b>	1558
<b>Year Completed:</b>		1998		<b>Path:</b>	153\1530131.pdf
<b>Well Completed Dt:</b>		1998/07/06		<b>Latitude:</b>	45.2325377459627
<b>Audit No:</b>		194673		<b>Longitude:</b>	-75.5948239304819
<a href="#">97</a>	5 of 17	SSW/213.1	96.6 / -3.24	lot 9 con 3 ON	WWIS
<b>Well ID:</b>		1530954		<b>Flowing (Y/N):</b>	
<b>Construction Date:</b>				<b>Flow Rate:</b>	
<b>Use 1st:</b>		Domestic		<b>Data Entry Status:</b>	

Map Key	Number of Records	Direction/ Distance (m)	Elev/Diff (m)	Site	DB
<b>Use 2nd:</b>				<b>Data Src:</b>	1
<b>Final Well Status:</b>	Water Supply			<b>Date Received:</b>	07-Dec-1999 00:00:00
<b>Water Type:</b>				<b>Selected Flag:</b>	TRUE
<b>Casing Material:</b>				<b>Abandonment Rec:</b>	
<b>Audit No:</b>	208463			<b>Contractor:</b>	1558
<b>Tag:</b>				<b>Form Version:</b>	1
<b>Constructn Method:</b>				<b>Owner:</b>	
<b>Elevation (m):</b>				<b>County:</b>	OTTAWA-CARLETON
<b>Elevatn Reliabilty:</b>				<b>Lot:</b>	009
<b>Depth to Bedrock:</b>				<b>Concession:</b>	03
<b>Well Depth:</b>				<b>Concession Name:</b>	CON
<b>Overburden/Bedrock:</b>				<b>Easting NAD83:</b>	
<b>Pump Rate:</b>				<b>Northing NAD83:</b>	
<b>Static Water Level:</b>				<b>Zone:</b>	
<b>Clear/Cloudy:</b>				<b>UTM Reliability:</b>	
<b>Municipality:</b>	OSGOODE TOWNSHIP				
<b>Site Info:</b>					
<b>PDF URL (Map):</b>	https://d2khazk8e83rdv.cloudfront.net/moe_mapping/downloads/2Water/Wells_pdfs/153\1530954.pdf				
<b><u>Additional Detail(s) (Map)</u></b>					
<b>Well Completed Date:</b>	1999/09/22				
<b>Year Completed:</b>	1999				
<b>Depth (m):</b>	22.86				
<b>Latitude:</b>	45.2325377459627				
<b>Longitude:</b>	-75.5948239304819				
<b>Path:</b>	153\1530954.pdf				
<b><u>Bore Hole Information</u></b>					
<b>Bore Hole ID:</b>	10052488			<b>Elevation:</b>	
<b>DP2BR:</b>				<b>Elevrc:</b>	
<b>Spatial Status:</b>				<b>Zone:</b>	18
<b>Code OB:</b>				<b>East83:</b>	453308.80
<b>Code OB Desc:</b>				<b>North83:</b>	5008955.00
<b>Open Hole:</b>				<b>Org CS:</b>	
<b>Cluster Kind:</b>				<b>UTMRC:</b>	9
<b>Date Completed:</b>	22-Sep-1999 00:00:00			<b>UTMRC Desc:</b>	unknown UTM
<b>Remarks:</b>				<b>Location Method:</b>	lot
<b>Loc Method Desc:</b>	Lot centroid				
<b>Elevrc Desc:</b>					
<b>Location Source Date:</b>					
<b>Improvement Location Source:</b>					
<b>Improvement Location Method:</b>					
<b>Source Revision Comment:</b>					
<b>Supplier Comment:</b>					
<b><u>Overburden and Bedrock</u></b>					
<b><u>Materials Interval</u></b>					
<b>Formation ID:</b>	931077057				
<b>Layer:</b>	4				
<b>Color:</b>	2				
<b>General Color:</b>	GREY				
<b>Mat1:</b>	15				
<b>Most Common Material:</b>	LIMESTONE				
<b>Mat2:</b>					
<b>Mat2 Desc:</b>					
<b>Mat3:</b>					
<b>Mat3 Desc:</b>					
<b>Formation Top Depth:</b>	28.0				
<b>Formation End Depth:</b>	75.0				

<b>Map Key</b>	<b>Number of Records</b>	<b>Direction/ Distance (m)</b>	<b>Elev/Diff (m)</b>	<b>Site</b>	<b>DB</b>
<b>Formation End Depth UOM:</b>		ft			
<b><u>Overburden and Bedrock Materials Interval</u></b>					
<b>Formation ID:</b>		931077054			
<b>Layer:</b>		1			
<b>Color:</b>		6			
<b>General Color:</b>		BROWN			
<b>Mat1:</b>		28			
<b>Most Common Material:</b>		SAND			
<b>Mat2:</b>					
<b>Mat2 Desc:</b>					
<b>Mat3:</b>					
<b>Mat3 Desc:</b>					
<b>Formation Top Depth:</b>		0.0			
<b>Formation End Depth:</b>		6.0			
<b>Formation End Depth UOM:</b>		ft			
<b><u>Overburden and Bedrock Materials Interval</u></b>					
<b>Formation ID:</b>		931077056			
<b>Layer:</b>		3			
<b>Color:</b>		2			
<b>General Color:</b>		GREY			
<b>Mat1:</b>		28			
<b>Most Common Material:</b>		SAND			
<b>Mat2:</b>		11			
<b>Mat2 Desc:</b>		GRAVEL			
<b>Mat3:</b>		13			
<b>Mat3 Desc:</b>		BOULDERS			
<b>Formation Top Depth:</b>		12.0			
<b>Formation End Depth:</b>		28.0			
<b>Formation End Depth UOM:</b>		ft			
<b><u>Overburden and Bedrock Materials Interval</u></b>					
<b>Formation ID:</b>		931077055			
<b>Layer:</b>		2			
<b>Color:</b>		2			
<b>General Color:</b>		GREY			
<b>Mat1:</b>		28			
<b>Most Common Material:</b>		SAND			
<b>Mat2:</b>		12			
<b>Mat2 Desc:</b>		STONES			
<b>Mat3:</b>					
<b>Mat3 Desc:</b>					
<b>Formation Top Depth:</b>		6.0			
<b>Formation End Depth:</b>		12.0			
<b>Formation End Depth UOM:</b>		ft			
<b><u>Annular Space/Abandonment Sealing Record</u></b>					
<b>Plug ID:</b>		933116124			
<b>Layer:</b>		1			
<b>Plug From:</b>		0.0			
<b>Plug To:</b>		32.0			
<b>Plug Depth UOM:</b>		ft			

<i>Map Key</i>	<i>Number of Records</i>	<i>Direction/ Distance (m)</i>	<i>Elev/Diff (m)</i>	<i>Site</i>	<i>DB</i>
<b><u>Method of Construction &amp; Well Use</u></b>					
<b>Method Construction ID:</b>		961530954			
<b>Method Construction Code:</b>		4			
<b>Method Construction:</b>		Rotary (Air)			
<b>Other Method Construction:</b>					
<b><u>Pipe Information</u></b>					
<b>Pipe ID:</b>		10601058			
<b>Casing No:</b>		1			
<b>Comment:</b>					
<b>Alt Name:</b>					
<b><u>Construction Record - Casing</u></b>					
<b>Casing ID:</b>		930091694			
<b>Layer:</b>		1			
<b>Material:</b>		1			
<b>Open Hole or Material:</b>		STEEL			
<b>Depth From:</b>					
<b>Depth To:</b>		33.0			
<b>Casing Diameter:</b>		6.0			
<b>Casing Diameter UOM:</b>		inch			
<b>Casing Depth UOM:</b>		ft			
<b><u>Construction Record - Casing</u></b>					
<b>Casing ID:</b>		930091695			
<b>Layer:</b>		2			
<b>Material:</b>		4			
<b>Open Hole or Material:</b>		OPEN HOLE			
<b>Depth From:</b>					
<b>Depth To:</b>		75.0			
<b>Casing Diameter:</b>		6.0			
<b>Casing Diameter UOM:</b>		inch			
<b>Casing Depth UOM:</b>		ft			
<b><u>Results of Well Yield Testing</u></b>					
<b>Pumping Test Method Desc:</b>		PUMP			
<b>Pump Test ID:</b>		991530954			
<b>Pump Set At:</b>					
<b>Static Level:</b>		15.0			
<b>Final Level After Pumping:</b>		40.0			
<b>Recommended Pump Depth:</b>		60.0			
<b>Pumping Rate:</b>		12.0			
<b>Flowing Rate:</b>					
<b>Recommended Pump Rate:</b>		5.0			
<b>Levels UOM:</b>		ft			
<b>Rate UOM:</b>		GPM			
<b>Water State After Test Code:</b>		2			
<b>Water State After Test:</b>		CLOUDY			
<b>Pumping Test Method:</b>		1			
<b>Pumping Duration HR:</b>		1			
<b>Pumping Duration MIN:</b>					
<b>Flowing:</b>		No			
<b><u>Draw Down &amp; Recovery</u></b>					
<b>Pump Test Detail ID:</b>		934664676			

Map Key	Number of Records	Direction/ Distance (m)	Elev/Diff (m)	Site	DB
<b>Test Type:</b>		Draw Down			
<b>Test Duration:</b>		45			
<b>Test Level:</b>		40.0			
<b>Test Level UOM:</b>		ft			
<b><u>Draw Down &amp; Recovery</u></b>					
<b>Pump Test Detail ID:</b>		934903855			
<b>Test Type:</b>		Draw Down			
<b>Test Duration:</b>		60			
<b>Test Level:</b>		40.0			
<b>Test Level UOM:</b>		ft			
<b><u>Draw Down &amp; Recovery</u></b>					
<b>Pump Test Detail ID:</b>		934120538			
<b>Test Type:</b>		Draw Down			
<b>Test Duration:</b>		15			
<b>Test Level:</b>		70.0			
<b>Test Level UOM:</b>		ft			
<b><u>Draw Down &amp; Recovery</u></b>					
<b>Pump Test Detail ID:</b>		934395394			
<b>Test Type:</b>		Draw Down			
<b>Test Duration:</b>		30			
<b>Test Level:</b>		50.0			
<b>Test Level UOM:</b>		ft			
<b><u>Water Details</u></b>					
<b>Water ID:</b>		933491270			
<b>Layer:</b>		1			
<b>Kind Code:</b>		5			
<b>Kind:</b>		Not stated			
<b>Water Found Depth:</b>		55.0			
<b>Water Found Depth UOM:</b>		ft			
<b><u>Links</u></b>					
<b>Bore Hole ID:</b>		10052488		<b>Tag No:</b>	
<b>Depth M:</b>		22.86		<b>Contractor:</b> 1558	
<b>Year Completed:</b>		1999		<b>Path:</b> 153\1530954.pdf	
<b>Well Completed Dt:</b>		1999/09/22		<b>Latitude:</b> 45.2325377459627	
<b>Audit No:</b>		208463		<b>Longitude:</b> -75.5948239304819	

<a href="#">97</a>	6 of 17	SSW/213.1	96.6 / -3.24	lot 9 con 3 ON	WWIS
<b>Well ID:</b>		1530955		<b>Flowing (Y/N):</b>	
<b>Construction Date:</b>				<b>Flow Rate:</b>	
<b>Use 1st:</b>		Domestic		<b>Data Entry Status:</b>	
<b>Use 2nd:</b>				<b>Data Src:</b> 1	
<b>Final Well Status:</b>		Water Supply		<b>Date Received:</b> 07-Dec-1999 00:00:00	
<b>Water Type:</b>				<b>Selected Flag:</b> TRUE	
<b>Casing Material:</b>				<b>Abandonment Rec:</b>	
<b>Audit No:</b>		208465		<b>Contractor:</b> 1558	
<b>Tag:</b>				<b>Form Version:</b> 1	
<b>Constructn Method:</b>				<b>Owner:</b>	
<b>Elevation (m):</b>				<b>County:</b> OTTAWA-CARLETON	
<b>Elevatn Reliabilty:</b>				<b>Lot:</b> 009	

<b>Map Key</b>	<b>Number of Records</b>	<b>Direction/ Distance (m)</b>	<b>Elev/Diff (m)</b>	<b>Site</b>	<b>DB</b>
<b>Depth to Bedrock:</b>				<b>Concession:</b>	03
<b>Well Depth:</b>				<b>Concession Name:</b>	CON
<b>Overburden/Bedrock:</b>				<b>Easting NAD83:</b>	
<b>Pump Rate:</b>				<b>Northing NAD83:</b>	
<b>Static Water Level:</b>				<b>Zone:</b>	
<b>Clear/Cloudy:</b>				<b>UTM Reliability:</b>	
<b>Municipality:</b>		OSGOODE TOWNSHIP			
<b>Site Info:</b>					
<b>PDF URL (Map):</b>		https://d2khazk8e83rdv.cloudfront.net/moe_mapping/downloads/2Water/Wells_pdfs/153\1530955.pdf			
<b><u>Additional Detail(s) (Map)</u></b>					
<b>Well Completed Date:</b>		1999/09/23			
<b>Year Completed:</b>		1999			
<b>Depth (m):</b>		68.58			
<b>Latitude:</b>		45.2325377459627			
<b>Longitude:</b>		-75.5948239304819			
<b>Path:</b>		153\1530955.pdf			
<b><u>Bore Hole Information</u></b>					
<b>Bore Hole ID:</b>	10052489			<b>Elevation:</b>	
<b>DP2BR:</b>				<b>Elevrc:</b>	
<b>Spatial Status:</b>				<b>Zone:</b>	18
<b>Code OB:</b>				<b>East83:</b>	453308.80
<b>Code OB Desc:</b>				<b>North83:</b>	5008955.00
<b>Open Hole:</b>				<b>Org CS:</b>	
<b>Cluster Kind:</b>				<b>UTMRC:</b>	9
<b>Date Completed:</b>	23-Sep-1999 00:00:00			<b>UTMRC Desc:</b>	unknown UTM
<b>Remarks:</b>				<b>Location Method:</b>	lot
<b>Loc Method Desc:</b>		Lot centroid			
<b>Elevrc Desc:</b>					
<b>Location Source Date:</b>					
<b>Improvement Location Source:</b>					
<b>Improvement Location Method:</b>					
<b>Source Revision Comment:</b>					
<b>Supplier Comment:</b>					
<b><u>Overburden and Bedrock</u></b>					
<b><u>Materials Interval</u></b>					
<b>Formation ID:</b>	931077060				
<b>Layer:</b>	3				
<b>Color:</b>	2				
<b>General Color:</b>	GREY				
<b>Mat1:</b>	15				
<b>Most Common Material:</b>	LIMESTONE				
<b>Mat2:</b>					
<b>Mat2 Desc:</b>					
<b>Mat3:</b>					
<b>Mat3 Desc:</b>					
<b>Formation Top Depth:</b>	9.0				
<b>Formation End Depth:</b>	80.0				
<b>Formation End Depth UOM:</b>	ft				
<b><u>Overburden and Bedrock</u></b>					
<b><u>Materials Interval</u></b>					
<b>Formation ID:</b>	931077061				
<b>Layer:</b>	4				
<b>Color:</b>	2				

<b>Map Key</b>	<b>Number of Records</b>	<b>Direction/ Distance (m)</b>	<b>Elev/Diff (m)</b>	<b>Site</b>	<b>DB</b>
<b>General Color:</b>			GREY		
<b>Mat1:</b>			15		
<b>Most Common Material:</b>			LIMESTONE		
<b>Mat2:</b>			73		
<b>Mat2 Desc:</b>			HARD		
<b>Mat3:</b>					
<b>Mat3 Desc:</b>					
<b>Formation Top Depth:</b>			80.0		
<b>Formation End Depth:</b>			110.0		
<b>Formation End Depth UOM:</b>			ft		
<b><u>Overburden and Bedrock Materials Interval</u></b>					
<b>Formation ID:</b>			931077062		
<b>Layer:</b>			5		
<b>Color:</b>			2		
<b>General Color:</b>			GREY		
<b>Mat1:</b>			18		
<b>Most Common Material:</b>			SANDSTONE		
<b>Mat2:</b>					
<b>Mat2 Desc:</b>					
<b>Mat3:</b>					
<b>Mat3 Desc:</b>					
<b>Formation Top Depth:</b>			110.0		
<b>Formation End Depth:</b>			225.0		
<b>Formation End Depth UOM:</b>			ft		
<b><u>Overburden and Bedrock Materials Interval</u></b>					
<b>Formation ID:</b>			931077058		
<b>Layer:</b>			1		
<b>Color:</b>			6		
<b>General Color:</b>			BROWN		
<b>Mat1:</b>			02		
<b>Most Common Material:</b>			TOPSOIL		
<b>Mat2:</b>			81		
<b>Mat2 Desc:</b>			SANDY		
<b>Mat3:</b>			12		
<b>Mat3 Desc:</b>			STONES		
<b>Formation Top Depth:</b>			0.0		
<b>Formation End Depth:</b>			6.0		
<b>Formation End Depth UOM:</b>			ft		
<b><u>Overburden and Bedrock Materials Interval</u></b>					
<b>Formation ID:</b>			931077059		
<b>Layer:</b>			2		
<b>Color:</b>			2		
<b>General Color:</b>			GREY		
<b>Mat1:</b>			28		
<b>Most Common Material:</b>			SAND		
<b>Mat2:</b>					
<b>Mat2 Desc:</b>					
<b>Mat3:</b>					
<b>Mat3 Desc:</b>					
<b>Formation Top Depth:</b>			6.0		
<b>Formation End Depth:</b>			9.0		
<b>Formation End Depth UOM:</b>			ft		



<i>Map Key</i>	<i>Number of Records</i>	<i>Direction/ Distance (m)</i>	<i>Elev/Diff (m)</i>	<i>Site</i>	<i>DB</i>
<b><u>Annular Space/Abandonment Sealing Record</u></b>					
<b>Plug ID:</b>		933116125			
<b>Layer:</b>		1			
<b>Plug From:</b>		0.0			
<b>Plug To:</b>		21.0			
<b>Plug Depth UOM:</b>		ft			
<b><u>Method of Construction &amp; Well Use</u></b>					
<b>Method Construction ID:</b>		961530955			
<b>Method Construction Code:</b>		5			
<b>Method Construction:</b>		Air Percussion			
<b>Other Method Construction:</b>					
<b><u>Pipe Information</u></b>					
<b>Pipe ID:</b>		10601059			
<b>Casing No:</b>		1			
<b>Comment:</b>					
<b>Alt Name:</b>					
<b><u>Construction Record - Casing</u></b>					
<b>Casing ID:</b>		930091697			
<b>Layer:</b>		2			
<b>Material:</b>		4			
<b>Open Hole or Material:</b>		OPEN HOLE			
<b>Depth From:</b>					
<b>Depth To:</b>		225.0			
<b>Casing Diameter:</b>		6.0			
<b>Casing Diameter UOM:</b>		inch			
<b>Casing Depth UOM:</b>		ft			
<b><u>Construction Record - Casing</u></b>					
<b>Casing ID:</b>		930091696			
<b>Layer:</b>		1			
<b>Material:</b>		1			
<b>Open Hole or Material:</b>		STEEL			
<b>Depth From:</b>					
<b>Depth To:</b>		23.0			
<b>Casing Diameter:</b>		6.0			
<b>Casing Diameter UOM:</b>		inch			
<b>Casing Depth UOM:</b>		ft			
<b><u>Results of Well Yield Testing</u></b>					
<b>Pumping Test Method Desc:</b>		PUMP			
<b>Pump Test ID:</b>		991530955			
<b>Pump Set At:</b>					
<b>Static Level:</b>		15.0			
<b>Final Level After Pumping:</b>		100.0			
<b>Recommended Pump Depth:</b>		150.0			
<b>Pumping Rate:</b>		20.0			
<b>Flowing Rate:</b>					
<b>Recommended Pump Rate:</b>		5.0			
<b>Levels UOM:</b>		ft			
<b>Rate UOM:</b>		GPM			
<b>Water State After Test Code:</b>		2			

Map Key	Number of Records	Direction/ Distance (m)	Elev/Diff (m)	Site	DB
<b>Water State After Test:</b>		CLOUDY			
<b>Pumping Test Method:</b>		1			
<b>Pumping Duration HR:</b>		1			
<b>Pumping Duration MIN:</b>					
<b>Flowing:</b>		No			
<b><u>Draw Down &amp; Recovery</u></b>					
<b>Pump Test Detail ID:</b>		934120539			
<b>Test Type:</b>		Draw Down			
<b>Test Duration:</b>		15			
<b>Test Level:</b>		220.0			
<b>Test Level UOM:</b>		ft			
<b><u>Draw Down &amp; Recovery</u></b>					
<b>Pump Test Detail ID:</b>		934903856			
<b>Test Type:</b>		Draw Down			
<b>Test Duration:</b>		60			
<b>Test Level:</b>		100.0			
<b>Test Level UOM:</b>		ft			
<b><u>Draw Down &amp; Recovery</u></b>					
<b>Pump Test Detail ID:</b>		934664677			
<b>Test Type:</b>		Draw Down			
<b>Test Duration:</b>		45			
<b>Test Level:</b>		125.0			
<b>Test Level UOM:</b>		ft			
<b><u>Draw Down &amp; Recovery</u></b>					
<b>Pump Test Detail ID:</b>		934395395			
<b>Test Type:</b>		Draw Down			
<b>Test Duration:</b>		30			
<b>Test Level:</b>		150.0			
<b>Test Level UOM:</b>		ft			
<b><u>Water Details</u></b>					
<b>Water ID:</b>		933491271			
<b>Layer:</b>		1			
<b>Kind Code:</b>		5			
<b>Kind:</b>		Not stated			
<b>Water Found Depth:</b>		218.0			
<b>Water Found Depth UOM:</b>		ft			
<b><u>Links</u></b>					
<b>Bore Hole ID:</b>		10052489		<b>Tag No:</b>	
<b>Depth M:</b>		68.58		<b>Contractor:</b> 1558	
<b>Year Completed:</b>		1999		<b>Path:</b> 153\1530955.pdf	
<b>Well Completed Dt:</b>		1999/09/23		<b>Latitude:</b> 45.2325377459627	
<b>Audit No:</b>		208465		<b>Longitude:</b> -75.5948239304819	
<a href="#">97</a>	7 of 17	SSW/213.1	96.6 / -3.24	lot 9 con 3 ON	WWIS
<b>Well ID:</b>		1520912		<b>Flowing (Y/N):</b>	
<b>Construction Date:</b>				<b>Flow Rate:</b>	

Map Key	Number of Records	Direction/ Distance (m)	Elev/Diff (m)	Site	DB
<b>Use 1st:</b>		Domestic		<b>Data Entry Status:</b>	
<b>Use 2nd:</b>				<b>Data Src:</b>	1
<b>Final Well Status:</b>		Water Supply		<b>Date Received:</b>	24-Oct-1986 00:00:00
<b>Water Type:</b>				<b>Selected Flag:</b>	TRUE
<b>Casing Material:</b>				<b>Abandonment Rec:</b>	
<b>Audit No:</b>		NA		<b>Contractor:</b>	1517
<b>Tag:</b>				<b>Form Version:</b>	1
<b>Constructn Method:</b>				<b>Owner:</b>	
<b>Elevation (m):</b>				<b>County:</b>	OTTAWA-CARLETON
<b>Elevatn Reliability:</b>				<b>Lot:</b>	009
<b>Depth to Bedrock:</b>				<b>Concession:</b>	03
<b>Well Depth:</b>				<b>Concession Name:</b>	
<b>Overburden/Bedrock:</b>				<b>Easting NAD83:</b>	
<b>Pump Rate:</b>				<b>Northing NAD83:</b>	
<b>Static Water Level:</b>				<b>Zone:</b>	
<b>Clear/Cloudy:</b>				<b>UTM Reliability:</b>	
<b>Municipality:</b>		OSGOODE TOWNSHIP			
<b>Site Info:</b>					
<b>PDF URL (Map):</b>		<a href="https://d2khazk8e83rdv.cloudfront.net/moe_mapping/downloads/2Water/Wells_pdfs/152\1520912.pdf">https://d2khazk8e83rdv.cloudfront.net/moe_mapping/downloads/2Water/Wells_pdfs/152\1520912.pdf</a>			

**Additional Detail(s) (Map)**

**Well Completed Date:** 1986/08/07  
**Year Completed:** 1986  
**Depth (m):** 30.48  
**Latitude:** 45.2325377459627  
**Longitude:** -75.5948239304819  
**Path:** 152\1520912.pdf

**Bore Hole Information**

<b>Bore Hole ID:</b>	10042753	<b>Elevation:</b>	
<b>DP2BR:</b>		<b>Elevrc:</b>	
<b>Spatial Status:</b>		<b>Zone:</b>	18
<b>Code OB:</b>		<b>East83:</b>	453308.80
<b>Code OB Desc:</b>		<b>North83:</b>	5008955.00
<b>Open Hole:</b>		<b>Org CS:</b>	
<b>Cluster Kind:</b>		<b>UTMRC:</b>	9
<b>Date Completed:</b>	07-Aug-1986 00:00:00	<b>UTMRC Desc:</b>	unknown UTM
<b>Remarks:</b>		<b>Location Method:</b>	lot
<b>Loc Method Desc:</b>	Lot centroid		
<b>Elevrc Desc:</b>			
<b>Location Source Date:</b>			
<b>Improvement Location Source:</b>			
<b>Improvement Location Method:</b>			
<b>Source Revision Comment:</b>			
<b>Supplier Comment:</b>			

**Overburden and Bedrock  
Materials Interval**

**Formation ID:** 931046234  
**Layer:** 2  
**Color:** 6  
**General Color:** BROWN  
**Mat1:** 26  
**Most Common Material:** ROCK  
**Mat2:**  
**Mat2 Desc:**  
**Mat3:**  
**Mat3 Desc:**  
**Formation Top Depth:** 22.0

<b>Map Key</b>	<b>Number of Records</b>	<b>Direction/ Distance (m)</b>	<b>Elev/Diff (m)</b>	<b>Site</b>	<b>DB</b>
<b>Formation End Depth:</b>		100.0			
<b>Formation End Depth UOM:</b>		ft			
<b><u>Overburden and Bedrock Materials Interval</u></b>					
<b>Formation ID:</b>		931046233			
<b>Layer:</b>		1			
<b>Color:</b>		6			
<b>General Color:</b>		BROWN			
<b>Mat1:</b>		11			
<b>Most Common Material:</b>		GRAVEL			
<b>Mat2:</b>		12			
<b>Mat2 Desc:</b>		STONES			
<b>Mat3:</b>		28			
<b>Mat3 Desc:</b>		SAND			
<b>Formation Top Depth:</b>		0.0			
<b>Formation End Depth:</b>		22.0			
<b>Formation End Depth UOM:</b>		ft			
<b><u>Annular Space/Abandonment Sealing Record</u></b>					
<b>Plug ID:</b>		933109257			
<b>Layer:</b>		1			
<b>Plug From:</b>		0.0			
<b>Plug To:</b>		25.0			
<b>Plug Depth UOM:</b>		ft			
<b><u>Method of Construction &amp; Well Use</u></b>					
<b>Method Construction ID:</b>		961520912			
<b>Method Construction Code:</b>		1			
<b>Method Construction:</b>		Cable Tool			
<b>Other Method Construction:</b>					
<b><u>Pipe Information</u></b>					
<b>Pipe ID:</b>		10591323			
<b>Casing No:</b>		1			
<b>Comment:</b>					
<b>Alt Name:</b>					
<b><u>Construction Record - Casing</u></b>					
<b>Casing ID:</b>		930074631			
<b>Layer:</b>		1			
<b>Material:</b>		1			
<b>Open Hole or Material:</b>		STEEL			
<b>Depth From:</b>					
<b>Depth To:</b>		25.0			
<b>Casing Diameter:</b>		6.0			
<b>Casing Diameter UOM:</b>		inch			
<b>Casing Depth UOM:</b>		ft			
<b><u>Results of Well Yield Testing</u></b>					
<b>Pumping Test Method Desc:</b>		BAILER			
<b>Pump Test ID:</b>		991520912			
<b>Pump Set At:</b>					

<b>Map Key</b>	<b>Number of Records</b>	<b>Direction/ Distance (m)</b>	<b>Elev/Diff (m)</b>	<b>Site</b>	<b>DB</b>
<b>Static Level:</b>		26.0			
<b>Final Level After Pumping:</b>		40.0			
<b>Recommended Pump Depth:</b>		50.0			
<b>Pumping Rate:</b>		20.0			
<b>Flowing Rate:</b>					
<b>Recommended Pump Rate:</b>		10.0			
<b>Levels UOM:</b>		ft			
<b>Rate UOM:</b>		GPM			
<b>Water State After Test Code:</b>					
<b>Water State After Test:</b>					
<b>Pumping Test Method:</b>		2			
<b>Pumping Duration HR:</b>		1			
<b>Pumping Duration MIN:</b>		0			
<b>Flowing:</b>		No			
<b><u>Draw Down &amp; Recovery</u></b>					
<b>Pump Test Detail ID:</b>		934388482			
<b>Test Type:</b>					
<b>Test Duration:</b>		30			
<b>Test Level:</b>		35.0			
<b>Test Level UOM:</b>		ft			
<b><u>Draw Down &amp; Recovery</u></b>					
<b>Pump Test Detail ID:</b>		934650058			
<b>Test Type:</b>					
<b>Test Duration:</b>		45			
<b>Test Level:</b>		40.0			
<b>Test Level UOM:</b>		ft			
<b><u>Draw Down &amp; Recovery</u></b>					
<b>Pump Test Detail ID:</b>		934104244			
<b>Test Type:</b>					
<b>Test Duration:</b>		15			
<b>Test Level:</b>		32.0			
<b>Test Level UOM:</b>		ft			
<b><u>Draw Down &amp; Recovery</u></b>					
<b>Pump Test Detail ID:</b>		934907703			
<b>Test Type:</b>					
<b>Test Duration:</b>		60			
<b>Test Level:</b>		40.0			
<b>Test Level UOM:</b>		ft			
<b><u>Water Details</u></b>					
<b>Water ID:</b>		933478315			
<b>Layer:</b>		1			
<b>Kind Code:</b>		1			
<b>Kind:</b>		FRESH			
<b>Water Found Depth:</b>		96.0			
<b>Water Found Depth UOM:</b>		ft			
<b><u>Links</u></b>					
<b>Bore Hole ID:</b>		10042753		<b>Tag No:</b>	
<b>Depth M:</b>		30.48		<b>Contractor:</b>	1517
<b>Year Completed:</b>		1986		<b>Path:</b>	152\1520912.pdf

Map Key	Number of Records	Direction/ Distance (m)	Elev/Diff (m)	Site	DB
Well Completed Dt: Audit No:	1986/08/07 NA			Latitude: Longitude:	45.2325377459627 -75.5948239304819

<a href="#">97</a>	8 of 17	SSW/213.1	96.6 / -3.24	lot 9 con 3 ON	WWIS
Well ID:	1526784			Flowing (Y/N):	
Construction Date:				Flow Rate:	
Use 1st:	Domestic			Data Entry Status:	
Use 2nd:	Cooling And A/C			Data Src:	1
Final Well Status:	Water Supply			Date Received:	03-Dec-1992 00:00:00
Water Type:				Selected Flag:	TRUE
Casing Material:				Abandonment Rec:	
Audit No:	123379			Contractor:	3749
Tag:				Form Version:	1
Constructn Method:				Owner:	
Elevation (m):				County:	OTTAWA-CARLETON
Elevatn Reliability:				Lot:	009
Depth to Bedrock:				Concession:	03
Well Depth:				Concession Name:	CON
Overburden/Bedrock:				Easting NAD83:	
Pump Rate:				Northing NAD83:	
Static Water Level:				Zone:	
Clear/Cloudy:				UTM Reliability:	
Municipality:	OSGOODE TOWNSHIP				
Site Info:					

PDF URL (Map): [https://d2khazk8e83rdv.cloudfront.net/moe\\_mapping/downloads/2Water/Wells\\_pdfs/152\1526784.pdf](https://d2khazk8e83rdv.cloudfront.net/moe_mapping/downloads/2Water/Wells_pdfs/152\1526784.pdf)

#### Additional Detail(s) (Map)

Well Completed Date: 1992/10/17  
Year Completed: 1992  
Depth (m): 57.912  
Latitude: 45.2325377459627  
Longitude: -75.5948239304819  
Path: 152\1526784.pdf

#### Bore Hole Information

Bore Hole ID:	10048475	Elevation:	
DP2BR:		Elevrc:	
Spatial Status:		Zone:	18
Code OB:		East83:	453308.80
Code OB Desc:		North83:	5008955.00
Open Hole:		Org CS:	
Cluster Kind:		UTMRC:	9
Date Completed:	17-Oct-1992 00:00:00	UTMRC Desc:	unknown UTM
Remarks:		Location Method:	lot
Loc Method Desc:	Lot centroid		
Elevrc Desc:			
Location Source Date:			
Improvement Location Source:			
Improvement Location Method:			
Source Revision Comment:			
Supplier Comment:			

#### Overburden and Bedrock

##### Materials Interval

Formation ID: 931065161  
Layer: 1

<i>Map Key</i>	<i>Number of Records</i>	<i>Direction/ Distance (m)</i>	<i>Elev/Diff (m)</i>	<i>Site</i>	<i>DB</i>
<i>Color:</i>			6		
<i>General Color:</i>			BROWN		
<i>Mat1:</i>			01		
<i>Most Common Material:</i>			FILL		
<i>Mat2:</i>			26		
<i>Mat2 Desc:</i>			ROCK		
<i>Mat3:</i>			77		
<i>Mat3 Desc:</i>			LOOSE		
<i>Formation Top Depth:</i>			0.0		
<i>Formation End Depth:</i>			5.0		
<i>Formation End Depth UOM:</i>			ft		
<b><u>Overburden and Bedrock</u></b>					
<b><u>Materials Interval</u></b>					
<i>Formation ID:</i>			931065162		
<i>Layer:</i>			2		
<i>Color:</i>			2		
<i>General Color:</i>			GREY		
<i>Mat1:</i>			15		
<i>Most Common Material:</i>			LIMESTONE		
<i>Mat2:</i>			18		
<i>Mat2 Desc:</i>			SANDSTONE		
<i>Mat3:</i>			74		
<i>Mat3 Desc:</i>			LAYERED		
<i>Formation Top Depth:</i>			5.0		
<i>Formation End Depth:</i>			190.0		
<i>Formation End Depth UOM:</i>			ft		
<b><u>Annular Space/Abandonment</u></b>					
<b><u>Sealing Record</u></b>					
<i>Plug ID:</i>			933111952		
<i>Layer:</i>			1		
<i>Plug From:</i>			6.0		
<i>Plug To:</i>			42.0		
<i>Plug Depth UOM:</i>			ft		
<b><u>Method of Construction &amp; Well</u></b>					
<b><u>Use</u></b>					
<i>Method Construction ID:</i>			961526784		
<i>Method Construction Code:</i>			4		
<i>Method Construction:</i>			Rotary (Air)		
<i>Other Method Construction:</i>					
<b><u>Pipe Information</u></b>					
<i>Pipe ID:</i>			10597045		
<i>Casing No:</i>			1		
<i>Comment:</i>					
<i>Alt Name:</i>					
<b><u>Construction Record - Casing</u></b>					
<i>Casing ID:</i>			930084889		
<i>Layer:</i>			1		
<i>Material:</i>			1		
<i>Open Hole or Material:</i>			STEEL		
<i>Depth From:</i>					
<i>Depth To:</i>			42.0		
<i>Casing Diameter:</i>			6.0		

<b>Map Key</b>	<b>Number of Records</b>	<b>Direction/ Distance (m)</b>	<b>Elev/Diff (m)</b>	<b>Site</b>	<b>DB</b>
<b>Casing Diameter UOM:</b>		inch			
<b>Casing Depth UOM:</b>		ft			
<b><u>Results of Well Yield Testing</u></b>					
<b>Pumping Test Method Desc:</b>		PUMP			
<b>Pump Test ID:</b>		991526784			
<b>Pump Set At:</b>					
<b>Static Level:</b>		34.0			
<b>Final Level After Pumping:</b>		42.0			
<b>Recommended Pump Depth:</b>		180.0			
<b>Pumping Rate:</b>		30.0			
<b>Flowing Rate:</b>					
<b>Recommended Pump Rate:</b>		25.0			
<b>Levels UOM:</b>		ft			
<b>Rate UOM:</b>		GPM			
<b>Water State After Test Code:</b>		1			
<b>Water State After Test:</b>		CLEAR			
<b>Pumping Test Method:</b>		1			
<b>Pumping Duration HR:</b>		1			
<b>Pumping Duration MIN:</b>		0			
<b>Flowing:</b>		No			
<b><u>Draw Down &amp; Recovery</u></b>					
<b>Pump Test Detail ID:</b>		934392167			
<b>Test Type:</b>		Recovery			
<b>Test Duration:</b>		30			
<b>Test Level:</b>		34.0			
<b>Test Level UOM:</b>		ft			
<b><u>Draw Down &amp; Recovery</u></b>					
<b>Pump Test Detail ID:</b>		934108953			
<b>Test Type:</b>		Recovery			
<b>Test Duration:</b>		15			
<b>Test Level:</b>		68.0			
<b>Test Level UOM:</b>		ft			
<b><u>Draw Down &amp; Recovery</u></b>					
<b>Pump Test Detail ID:</b>		934653100			
<b>Test Type:</b>		Recovery			
<b>Test Duration:</b>		45			
<b>Test Level:</b>		34.0			
<b>Test Level UOM:</b>		ft			
<b><u>Water Details</u></b>					
<b>Water ID:</b>		933486213			
<b>Layer:</b>		1			
<b>Kind Code:</b>		1			
<b>Kind:</b>		FRESH			
<b>Water Found Depth:</b>		184.0			
<b>Water Found Depth UOM:</b>		ft			
<b><u>Links</u></b>					
<b>Bore Hole ID:</b>	10048475			<b>Tag No:</b>	
<b>Depth M:</b>	57.912			<b>Contractor:</b>	3749
<b>Year Completed:</b>	1992			<b>Path:</b>	152\1526784.pdf



Map Key	Number of Records	Direction/ Distance (m)	Elev/Diff (m)	Site	DB
Well Completed Dt: Audit No:	1992/10/17 123379			Latitude: Longitude:	45.2325377459627 -75.5948239304819

<a href="#">97</a>	9 of 17	SSW/213.1	96.6 / -3.24	lot 9 con 3 ON	WWIS
Well ID:	1526785			Flowing (Y/N):	
Construction Date:				Flow Rate:	
Use 1st:	Domestic			Data Entry Status:	
Use 2nd:	Cooling And A/C			Data Src:	1
Final Well Status:	Water Supply			Date Received:	03-Dec-1992 00:00:00
Water Type:				Selected Flag:	TRUE
Casing Material:				Abandonment Rec:	
Audit No:	128347			Contractor:	3749
Tag:				Form Version:	1
Constructn Method:				Owner:	
Elevation (m):				County:	OTTAWA-CARLETON
Elevatn Reliability:				Lot:	009
Depth to Bedrock:				Concession:	03
Well Depth:				Concession Name:	CON
Overburden/Bedrock:				Easting NAD83:	
Pump Rate:				Northing NAD83:	
Static Water Level:				Zone:	
Clear/Cloudy:				UTM Reliability:	
Municipality:	OSGOODE TOWNSHIP				
Site Info:					

PDF URL (Map): [https://d2khazk8e83rdv.cloudfront.net/moe\\_mapping/downloads/2Water/Wells\\_pdfs/152\1526785.pdf](https://d2khazk8e83rdv.cloudfront.net/moe_mapping/downloads/2Water/Wells_pdfs/152\1526785.pdf)

#### Additional Detail(s) (Map)

Well Completed Date: 1992/10/15  
Year Completed: 1992  
Depth (m): 57.912  
Latitude: 45.2325377459627  
Longitude: -75.5948239304819  
Path: 152\1526785.pdf

#### Bore Hole Information

Bore Hole ID:	10048476	Elevation:	
DP2BR:		Elevrc:	
Spatial Status:		Zone:	18
Code OB:		East83:	453308.80
Code OB Desc:		North83:	5008955.00
Open Hole:		Org CS:	
Cluster Kind:		UTMRC:	9
Date Completed:	15-Oct-1992 00:00:00	UTMRC Desc:	unknown UTM
Remarks:		Location Method:	lot
Loc Method Desc:	Lot centroid		
Elevrc Desc:			
Location Source Date:			
Improvement Location Source:			
Improvement Location Method:			
Source Revision Comment:			
Supplier Comment:			

#### Overburden and Bedrock Materials Interval

Formation ID: 931065164  
Layer: 2

<i>Map Key</i>	<i>Number of Records</i>	<i>Direction/ Distance (m)</i>	<i>Elev/Diff (m)</i>	<i>Site</i>	<i>DB</i>
<i>Color:</i>		2			
<i>General Color:</i>		GREY			
<i>Mat1:</i>		15			
<i>Most Common Material:</i>		LIMESTONE			
<i>Mat2:</i>		18			
<i>Mat2 Desc:</i>		SANDSTONE			
<i>Mat3:</i>		74			
<i>Mat3 Desc:</i>		LAYERED			
<i>Formation Top Depth:</i>		6.0			
<i>Formation End Depth:</i>		190.0			
<i>Formation End Depth UOM:</i>		ft			
<b><u>Overburden and Bedrock</u></b>					
<b><u>Materials Interval</u></b>					
<i>Formation ID:</i>		931065163			
<i>Layer:</i>		1			
<i>Color:</i>		6			
<i>General Color:</i>		BROWN			
<i>Mat1:</i>		01			
<i>Most Common Material:</i>		FILL			
<i>Mat2:</i>		26			
<i>Mat2 Desc:</i>		ROCK			
<i>Mat3:</i>		77			
<i>Mat3 Desc:</i>		LOOSE			
<i>Formation Top Depth:</i>		0.0			
<i>Formation End Depth:</i>		6.0			
<i>Formation End Depth UOM:</i>		ft			
<b><u>Annular Space/Abandonment</u></b>					
<b><u>Sealing Record</u></b>					
<i>Plug ID:</i>		933111953			
<i>Layer:</i>		1			
<i>Plug From:</i>		6.0			
<i>Plug To:</i>		42.0			
<i>Plug Depth UOM:</i>		ft			
<b><u>Method of Construction &amp; Well</u></b>					
<b><u>Use</u></b>					
<i>Method Construction ID:</i>		961526785			
<i>Method Construction Code:</i>		4			
<i>Method Construction:</i>		Rotary (Air)			
<i>Other Method Construction:</i>					
<b><u>Pipe Information</u></b>					
<i>Pipe ID:</i>		10597046			
<i>Casing No:</i>		1			
<i>Comment:</i>					
<i>Alt Name:</i>					
<b><u>Construction Record - Casing</u></b>					
<i>Casing ID:</i>		930084890			
<i>Layer:</i>		1			
<i>Material:</i>		1			
<i>Open Hole or Material:</i>		STEEL			
<i>Depth From:</i>					
<i>Depth To:</i>		42.0			
<i>Casing Diameter:</i>		6.0			

<b>Map Key</b>	<b>Number of Records</b>	<b>Direction/ Distance (m)</b>	<b>Elev/Diff (m)</b>	<b>Site</b>	<b>DB</b>
<b>Casing Diameter UOM:</b>		inch			
<b>Casing Depth UOM:</b>		ft			
<b><u>Results of Well Yield Testing</u></b>					
<b>Pumping Test Method Desc:</b>		PUMP			
<b>Pump Test ID:</b>		991526785			
<b>Pump Set At:</b>					
<b>Static Level:</b>		32.0			
<b>Final Level After Pumping:</b>		91.0			
<b>Recommended Pump Depth:</b>		180.0			
<b>Pumping Rate:</b>		30.0			
<b>Flowing Rate:</b>					
<b>Recommended Pump Rate:</b>		25.0			
<b>Levels UOM:</b>		ft			
<b>Rate UOM:</b>		GPM			
<b>Water State After Test Code:</b>		1			
<b>Water State After Test:</b>		CLEAR			
<b>Pumping Test Method:</b>		1			
<b>Pumping Duration HR:</b>		1			
<b>Pumping Duration MIN:</b>		0			
<b>Flowing:</b>		No			
<b><u>Draw Down &amp; Recovery</u></b>					
<b>Pump Test Detail ID:</b>		934653101			
<b>Test Type:</b>		Recovery			
<b>Test Duration:</b>		45			
<b>Test Level:</b>		32.0			
<b>Test Level UOM:</b>		ft			
<b><u>Draw Down &amp; Recovery</u></b>					
<b>Pump Test Detail ID:</b>		934392168			
<b>Test Type:</b>		Recovery			
<b>Test Duration:</b>		30			
<b>Test Level:</b>		36.0			
<b>Test Level UOM:</b>		ft			
<b><u>Draw Down &amp; Recovery</u></b>					
<b>Pump Test Detail ID:</b>		934108954			
<b>Test Type:</b>		Recovery			
<b>Test Duration:</b>		15			
<b>Test Level:</b>		64.0			
<b>Test Level UOM:</b>		ft			
<b><u>Water Details</u></b>					
<b>Water ID:</b>		933486214			
<b>Layer:</b>		1			
<b>Kind Code:</b>		3			
<b>Kind:</b>		SULPHUR			
<b>Water Found Depth:</b>		184.0			
<b>Water Found Depth UOM:</b>		ft			
<b><u>Links</u></b>					
<b>Bore Hole ID:</b>		10048476		<b>Tag No:</b>	
<b>Depth M:</b>		57.912		<b>Contractor:</b>	3749
<b>Year Completed:</b>		1992		<b>Path:</b>	152\1526785.pdf

Map Key	Number of Records	Direction/ Distance (m)	Elev/Diff (m)	Site	DB
<b>Well Completed Dt:</b>	1992/10/15			<b>Latitude:</b>	45.2325377459627
<b>Audit No:</b>	128347			<b>Longitude:</b>	-75.5948239304819

<a href="#">97</a>	10 of 17	SSW/213.1	96.6 / -3.24	lot 9 con 3 ON	WWIS
<b>Well ID:</b>	1527072			<b>Flowing (Y/N):</b>	
<b>Construction Date:</b>				<b>Flow Rate:</b>	
<b>Use 1st:</b>	Domestic			<b>Data Entry Status:</b>	
<b>Use 2nd:</b>				<b>Data Src:</b>	1
<b>Final Well Status:</b>	Water Supply			<b>Date Received:</b>	11-Jun-1993 00:00:00
<b>Water Type:</b>				<b>Selected Flag:</b>	TRUE
<b>Casing Material:</b>				<b>Abandonment Rec:</b>	
<b>Audit No:</b>	130051			<b>Contractor:</b>	1558
<b>Tag:</b>				<b>Form Version:</b>	1
<b>Constructn Method:</b>				<b>Owner:</b>	
<b>Elevation (m):</b>				<b>County:</b>	OTTAWA-CARLETON
<b>Elevatn Reliability:</b>				<b>Lot:</b>	009
<b>Depth to Bedrock:</b>				<b>Concession:</b>	03
<b>Well Depth:</b>				<b>Concession Name:</b>	CON
<b>Overburden/Bedrock:</b>				<b>Easting NAD83:</b>	
<b>Pump Rate:</b>				<b>Northing NAD83:</b>	
<b>Static Water Level:</b>				<b>Zone:</b>	
<b>Clear/Cloudy:</b>				<b>UTM Reliability:</b>	
<b>Municipality:</b>	OSGOODE TOWNSHIP				
<b>Site Info:</b>					

**PDF URL (Map):** [https://d2khazk8e83rdv.cloudfront.net/moe\\_mapping/downloads/2Water/Wells\\_pdfs/152\1527072.pdf](https://d2khazk8e83rdv.cloudfront.net/moe_mapping/downloads/2Water/Wells_pdfs/152\1527072.pdf)

**Additional Detail(s) (Map)**

**Well Completed Date:** 1993/05/25  
**Year Completed:** 1993  
**Depth (m):** 14.6304  
**Latitude:** 45.2325377459627  
**Longitude:** -75.5948239304819  
**Path:** 152\1527072.pdf

**Bore Hole Information**

<b>Bore Hole ID:</b>	10048751	<b>Elevation:</b>	
<b>DP2BR:</b>		<b>Elevrc:</b>	
<b>Spatial Status:</b>		<b>Zone:</b>	18
<b>Code OB:</b>		<b>East83:</b>	453308.80
<b>Code OB Desc:</b>		<b>North83:</b>	5008955.00
<b>Open Hole:</b>		<b>Org CS:</b>	
<b>Cluster Kind:</b>		<b>UTMRC:</b>	9
<b>Date Completed:</b>	25-May-1993 00:00:00	<b>UTMRC Desc:</b>	unknown UTM
<b>Remarks:</b>		<b>Location Method:</b>	lot
<b>Loc Method Desc:</b>	Lot centroid		
<b>Elevrc Desc:</b>			
<b>Location Source Date:</b>			
<b>Improvement Location Source:</b>			
<b>Improvement Location Method:</b>			
<b>Source Revision Comment:</b>			
<b>Supplier Comment:</b>			

**Overburden and Bedrock  
Materials Interval**

**Formation ID:** 931065962  
**Layer:** 3

<b>Map Key</b>	<b>Number of Records</b>	<b>Direction/ Distance (m)</b>	<b>Elev/Diff (m)</b>	<b>Site</b>	<b>DB</b>
<b>Color:</b>		2			
<b>General Color:</b>		GREY			
<b>Mat1:</b>		28			
<b>Most Common Material:</b>		SAND			
<b>Mat2:</b>		11			
<b>Mat2 Desc:</b>		GRAVEL			
<b>Mat3:</b>		13			
<b>Mat3 Desc:</b>		BOULDERS			
<b>Formation Top Depth:</b>		10.0			
<b>Formation End Depth:</b>		16.0			
<b>Formation End Depth UOM:</b>		ft			
<b><u>Overburden and Bedrock</u></b>					
<b><u>Materials Interval</u></b>					
<b>Formation ID:</b>		931065960			
<b>Layer:</b>		1			
<b>Color:</b>		6			
<b>General Color:</b>		BROWN			
<b>Mat1:</b>		28			
<b>Most Common Material:</b>		SAND			
<b>Mat2:</b>					
<b>Mat2 Desc:</b>					
<b>Mat3:</b>					
<b>Mat3 Desc:</b>					
<b>Formation Top Depth:</b>		0.0			
<b>Formation End Depth:</b>		4.0			
<b>Formation End Depth UOM:</b>		ft			
<b><u>Overburden and Bedrock</u></b>					
<b><u>Materials Interval</u></b>					
<b>Formation ID:</b>		931065961			
<b>Layer:</b>		2			
<b>Color:</b>		2			
<b>General Color:</b>		GREY			
<b>Mat1:</b>		28			
<b>Most Common Material:</b>		SAND			
<b>Mat2:</b>		91			
<b>Mat2 Desc:</b>		WATER-BEARING			
<b>Mat3:</b>					
<b>Mat3 Desc:</b>					
<b>Formation Top Depth:</b>		4.0			
<b>Formation End Depth:</b>		10.0			
<b>Formation End Depth UOM:</b>		ft			
<b><u>Overburden and Bedrock</u></b>					
<b><u>Materials Interval</u></b>					
<b>Formation ID:</b>		931065963			
<b>Layer:</b>		4			
<b>Color:</b>		2			
<b>General Color:</b>		GREY			
<b>Mat1:</b>		15			
<b>Most Common Material:</b>		LIMESTONE			
<b>Mat2:</b>		73			
<b>Mat2 Desc:</b>		HARD			
<b>Mat3:</b>					
<b>Mat3 Desc:</b>					
<b>Formation Top Depth:</b>		16.0			
<b>Formation End Depth:</b>		48.0			
<b>Formation End Depth UOM:</b>		ft			

<b>Map Key</b>	<b>Number of Records</b>	<b>Direction/ Distance (m)</b>	<b>Elev/Diff (m)</b>	<b>Site</b>	<b>DB</b>
<b><u>Annular Space/Abandonment Sealing Record</u></b>					
<b>Plug ID:</b>		933112191			
<b>Layer:</b>		1			
<b>Plug From:</b>		0.0			
<b>Plug To:</b>		20.0			
<b>Plug Depth UOM:</b>		ft			
<b><u>Method of Construction &amp; Well Use</u></b>					
<b>Method Construction ID:</b>		961527072			
<b>Method Construction Code:</b>		5			
<b>Method Construction:</b>		Air Percussion			
<b>Other Method Construction:</b>					
<b><u>Pipe Information</u></b>					
<b>Pipe ID:</b>		10597321			
<b>Casing No:</b>		1			
<b>Comment:</b>					
<b>Alt Name:</b>					
<b><u>Construction Record - Casing</u></b>					
<b>Casing ID:</b>		930085275			
<b>Layer:</b>		2			
<b>Material:</b>		4			
<b>Open Hole or Material:</b>		OPEN HOLE			
<b>Depth From:</b>					
<b>Depth To:</b>		48.0			
<b>Casing Diameter:</b>		6.0			
<b>Casing Diameter UOM:</b>		inch			
<b>Casing Depth UOM:</b>		ft			
<b><u>Construction Record - Casing</u></b>					
<b>Casing ID:</b>		930085274			
<b>Layer:</b>		1			
<b>Material:</b>		1			
<b>Open Hole or Material:</b>		STEEL			
<b>Depth From:</b>					
<b>Depth To:</b>		22.0			
<b>Casing Diameter:</b>		6.0			
<b>Casing Diameter UOM:</b>		inch			
<b>Casing Depth UOM:</b>		ft			
<b><u>Results of Well Yield Testing</u></b>					
<b>Pumping Test Method Desc:</b>		PUMP			
<b>Pump Test ID:</b>		991527072			
<b>Pump Set At:</b>					
<b>Static Level:</b>		4.0			
<b>Final Level After Pumping:</b>		20.0			
<b>Recommended Pump Depth:</b>		30.0			
<b>Pumping Rate:</b>		30.0			
<b>Flowing Rate:</b>					
<b>Recommended Pump Rate:</b>		5.0			
<b>Levels UOM:</b>		ft			
<b>Rate UOM:</b>		GPM			

Map Key	Number of Records	Direction/ Distance (m)	Elev/Diff (m)	Site	DB
<b>Water State After Test Code:</b>	2				
<b>Water State After Test:</b>		CLOUDY			
<b>Pumping Test Method:</b>	1				
<b>Pumping Duration HR:</b>	1				
<b>Pumping Duration MIN:</b>	0				
<b>Flowing:</b>	No				
<b><u>Draw Down &amp; Recovery</u></b>					
<b>Pump Test Detail ID:</b>	934109629				
<b>Test Type:</b>		Recovery			
<b>Test Duration:</b>	15				
<b>Test Level:</b>	4.0				
<b>Test Level UOM:</b>	ft				
<b><u>Draw Down &amp; Recovery</u></b>					
<b>Pump Test Detail ID:</b>	934902568				
<b>Test Type:</b>		Recovery			
<b>Test Duration:</b>	60				
<b>Test Level:</b>	4.0				
<b>Test Level UOM:</b>	ft				
<b><u>Draw Down &amp; Recovery</u></b>					
<b>Pump Test Detail ID:</b>	934393264				
<b>Test Type:</b>		Recovery			
<b>Test Duration:</b>	30				
<b>Test Level:</b>	4.0				
<b>Test Level UOM:</b>	ft				
<b><u>Draw Down &amp; Recovery</u></b>					
<b>Pump Test Detail ID:</b>	934654193				
<b>Test Type:</b>		Recovery			
<b>Test Duration:</b>	45				
<b>Test Level:</b>	4.0				
<b>Test Level UOM:</b>	ft				
<b><u>Water Details</u></b>					
<b>Water ID:</b>	933486568				
<b>Layer:</b>	1				
<b>Kind Code:</b>	5				
<b>Kind:</b>	Not stated				
<b>Water Found Depth:</b>	40.0				
<b>Water Found Depth UOM:</b>	ft				
<b><u>Links</u></b>					
<b>Bore Hole ID:</b>	10048751			<b>Tag No:</b>	
<b>Depth M:</b>	14.6304			<b>Contractor:</b>	1558
<b>Year Completed:</b>	1993			<b>Path:</b>	152\1527072.pdf
<b>Well Completed Dt:</b>	1993/05/25			<b>Latitude:</b>	45.2325377459627
<b>Audit No:</b>	130051			<b>Longitude:</b>	-75.5948239304819

---

<a href="#">97</a>	11 of 17	SSW/213.1	96.6 / -3.24	lot 9 con 3 ON	WWIS
<b>Well ID:</b>	1527154			<b>Flowing (Y/N):</b>	

Map Key	Number of Records	Direction/ Distance (m)	Elev/Diff (m)	Site	DB
<b>Construction Date:</b>				<b>Flow Rate:</b>	
<b>Use 1st:</b>	Domestic			<b>Data Entry Status:</b>	
<b>Use 2nd:</b>				<b>Data Src:</b>	1
<b>Final Well Status:</b>	Water Supply			<b>Date Received:</b>	16-Jul-1993 00:00:00
<b>Water Type:</b>				<b>Selected Flag:</b>	TRUE
<b>Casing Material:</b>				<b>Abandonment Rec:</b>	
<b>Audit No:</b>	130061			<b>Contractor:</b>	1558
<b>Tag:</b>				<b>Form Version:</b>	1
<b>Constructn Method:</b>				<b>Owner:</b>	
<b>Elevation (m):</b>				<b>County:</b>	OTTAWA-CARLETON
<b>Elevatn Reliabilty:</b>				<b>Lot:</b>	009
<b>Depth to Bedrock:</b>				<b>Concession:</b>	03
<b>Well Depth:</b>				<b>Concession Name:</b>	CON
<b>Overburden/Bedrock:</b>				<b>Easting NAD83:</b>	
<b>Pump Rate:</b>				<b>Northing NAD83:</b>	
<b>Static Water Level:</b>				<b>Zone:</b>	
<b>Clear/Cloudy:</b>				<b>UTM Reliability:</b>	
<b>Municipality:</b>	OSGOODE TOWNSHIP				
<b>Site Info:</b>					

**PDF URL (Map):** [https://d2khazk8e83rdv.cloudfront.net/moe\\_mapping/downloads/2Water/Wells\\_pdfs/152\1527154.pdf](https://d2khazk8e83rdv.cloudfront.net/moe_mapping/downloads/2Water/Wells_pdfs/152\1527154.pdf)

**Additional Detail(s) (Map)**

**Well Completed Date:** 1993/06/04  
**Year Completed:** 1993  
**Depth (m):** 57.912  
**Latitude:** 45.2325377459627  
**Longitude:** -75.5948239304819  
**Path:** 152\1527154.pdf

**Bore Hole Information**

<b>Bore Hole ID:</b>	10048825	<b>Elevation:</b>	
<b>DP2BR:</b>		<b>Elevrc:</b>	
<b>Spatial Status:</b>		<b>Zone:</b>	18
<b>Code OB:</b>		<b>East83:</b>	453308.80
<b>Code OB Desc:</b>		<b>North83:</b>	5008955.00
<b>Open Hole:</b>		<b>Org CS:</b>	
<b>Cluster Kind:</b>		<b>UTMRC:</b>	9
<b>Date Completed:</b>	04-Jun-1993 00:00:00	<b>UTMRC Desc:</b>	unknown UTM
<b>Remarks:</b>		<b>Location Method:</b>	lot
<b>Loc Method Desc:</b>	Lot centroid		
<b>Elevrc Desc:</b>			
<b>Location Source Date:</b>			
<b>Improvement Location Source:</b>			
<b>Improvement Location Method:</b>			
<b>Source Revision Comment:</b>			
<b>Supplier Comment:</b>			

**Overburden and Bedrock**

**Materials Interval**

**Formation ID:** 931066098  
**Layer:** 2  
**Color:** 2  
**General Color:** GREY  
**Mat1:** 15  
**Most Common Material:** LIMESTONE  
**Mat2:**  
**Mat2 Desc:**  
**Mat3:**  
**Mat3 Desc:**



<i>Map Key</i>	<i>Number of Records</i>	<i>Direction/ Distance (m)</i>	<i>Elev/Diff (m)</i>	<i>Site</i>	<i>DB</i>
<i>Formation Top Depth:</i>			12.0		
<i>Formation End Depth:</i>			138.0		
<i>Formation End Depth UOM:</i>			ft		
<b><u>Overburden and Bedrock Materials Interval</u></b>					
<i>Formation ID:</i>			931066099		
<i>Layer:</i>			3		
<i>Color:</i>			2		
<i>General Color:</i>			GREY		
<i>Mat1:</i>			18		
<i>Most Common Material:</i>			SANDSTONE		
<i>Mat2:</i>					
<i>Mat2 Desc:</i>					
<i>Mat3:</i>					
<i>Mat3 Desc:</i>					
<i>Formation Top Depth:</i>			138.0		
<i>Formation End Depth:</i>			190.0		
<i>Formation End Depth UOM:</i>			ft		
<b><u>Overburden and Bedrock Materials Interval</u></b>					
<i>Formation ID:</i>			931066097		
<i>Layer:</i>			1		
<i>Color:</i>			6		
<i>General Color:</i>			BROWN		
<i>Mat1:</i>			14		
<i>Most Common Material:</i>			HARDPAN		
<i>Mat2:</i>			13		
<i>Mat2 Desc:</i>			BOULDERS		
<i>Mat3:</i>					
<i>Mat3 Desc:</i>					
<i>Formation Top Depth:</i>			0.0		
<i>Formation End Depth:</i>			12.0		
<i>Formation End Depth UOM:</i>			ft		
<b><u>Annular Space/Abandonment Sealing Record</u></b>					
<i>Plug ID:</i>			933112250		
<i>Layer:</i>			1		
<i>Plug From:</i>			0.0		
<i>Plug To:</i>			21.0		
<i>Plug Depth UOM:</i>			ft		
<b><u>Method of Construction &amp; Well Use</u></b>					
<i>Method Construction ID:</i>			961527154		
<i>Method Construction Code:</i>			5		
<i>Method Construction:</i>			Air Percussion		
<i>Other Method Construction:</i>					
<b><u>Pipe Information</u></b>					
<i>Pipe ID:</i>			10597395		
<i>Casing No:</i>			1		
<i>Comment:</i>					
<i>Alt Name:</i>					

<b>Map Key</b>	<b>Number of Records</b>	<b>Direction/ Distance (m)</b>	<b>Elev/Diff (m)</b>	<b>Site</b>	<b>DB</b>
----------------	--------------------------	------------------------------------	--------------------------	-------------	-----------

**Construction Record - Casing**

**Casing ID:** 930085364  
**Layer:** 2  
**Material:** 4  
**Open Hole or Material:** OPEN HOLE  
**Depth From:**  
**Depth To:** 190.0  
**Casing Diameter:** 6.0  
**Casing Diameter UOM:** inch  
**Casing Depth UOM:** ft

**Construction Record - Casing**

**Casing ID:** 930085363  
**Layer:** 1  
**Material:** 1  
**Open Hole or Material:** STEEL  
**Depth From:**  
**Depth To:** 22.0  
**Casing Diameter:** 6.0  
**Casing Diameter UOM:** inch  
**Casing Depth UOM:** ft

**Results of Well Yield Testing**

**Pumping Test Method Desc:** PUMP  
**Pump Test ID:** 991527154  
**Pump Set At:**  
**Static Level:** 20.0  
**Final Level After Pumping:** 100.0  
**Recommended Pump Depth:** 100.0  
**Pumping Rate:** 15.0  
**Flowing Rate:**  
**Recommended Pump Rate:** 5.0  
**Levels UOM:** ft  
**Rate UOM:** GPM  
**Water State After Test Code:** 2  
**Water State After Test:** CLOUDY  
**Pumping Test Method:** 1  
**Pumping Duration HR:** 1  
**Pumping Duration MIN:** 0  
**Flowing:** No

**Draw Down & Recovery**

**Pump Test Detail ID:** 934384910  
**Test Type:** Recovery  
**Test Duration:** 30  
**Test Level:** 20.0  
**Test Level UOM:** ft

**Draw Down & Recovery**

**Pump Test Detail ID:** 934902610  
**Test Type:** Recovery  
**Test Duration:** 60  
**Test Level:** 20.0  
**Test Level UOM:** ft

**Draw Down & Recovery**

Map Key	Number of Records	Direction/ Distance (m)	Elev/Diff (m)	Site	DB
---------	-------------------	----------------------------	------------------	------	----

**Pump Test Detail ID:** 934110091  
**Test Type:** Recovery  
**Test Duration:** 15  
**Test Level:** 32.0  
**Test Level UOM:** ft

**Draw Down & Recovery**

**Pump Test Detail ID:** 934654235  
**Test Type:** Recovery  
**Test Duration:** 45  
**Test Level:** 20.0  
**Test Level UOM:** ft

**Water Details**

**Water ID:** 933486636  
**Layer:** 1  
**Kind Code:** 5  
**Kind:** Not stated  
**Water Found Depth:** 183.0  
**Water Found Depth UOM:** ft

**Links**

<b>Bore Hole ID:</b> 10048825	<b>Tag No:</b>
<b>Depth M:</b> 57.912	<b>Contractor:</b> 1558
<b>Year Completed:</b> 1993	<b>Path:</b> 152\1527154.pdf
<b>Well Completed Dt:</b> 1993/06/04	<b>Latitude:</b> 45.2325377459627
<b>Audit No:</b> 130061	<b>Longitude:</b> -75.5948239304819

<a href="#">97</a>	12 of 17	SSW/213.1	96.6 / -3.24	lot 9 con 3 ON	WWIS
--------------------	----------	-----------	--------------	-------------------	------

<b>Well ID:</b> 1527162	<b>Flowing (Y/N):</b>
<b>Construction Date:</b>	<b>Flow Rate:</b>
<b>Use 1st:</b> Domestic	<b>Data Entry Status:</b>
<b>Use 2nd:</b>	<b>Data Src:</b> 1
<b>Final Well Status:</b> Water Supply	<b>Date Received:</b> 16-Jul-1993 00:00:00
<b>Water Type:</b>	<b>Selected Flag:</b> TRUE
<b>Casing Material:</b>	<b>Abandonment Rec:</b>
<b>Audit No:</b> 130062	<b>Contractor:</b> 1558
<b>Tag:</b>	<b>Form Version:</b> 1
<b>Constructn Method:</b>	<b>Owner:</b>
<b>Elevation (m):</b>	<b>County:</b> OTTAWA-CARLETON
<b>Elevatn Reliability:</b>	<b>Lot:</b> 009
<b>Depth to Bedrock:</b>	<b>Concession:</b> 03
<b>Well Depth:</b>	<b>Concession Name:</b> CON
<b>Overburden/Bedrock:</b>	<b>Easting NAD83:</b>
<b>Pump Rate:</b>	<b>Northing NAD83:</b>
<b>Static Water Level:</b>	<b>Zone:</b>
<b>Clear/Cloudy:</b>	<b>UTM Reliability:</b>
<b>Municipality:</b> OSGOODE TOWNSHIP	
<b>Site Info:</b>	

**PDF URL (Map):** [https://d2khazk8e83rdv.cloudfront.net/moe\\_mapping/downloads/2Water/Wells\\_pdfs/152\1527162.pdf](https://d2khazk8e83rdv.cloudfront.net/moe_mapping/downloads/2Water/Wells_pdfs/152\1527162.pdf)

**Additional Detail(s) (Map)**

**Well Completed Date:** 1993/06/04  
**Year Completed:** 1993

<b>Map Key</b>	<b>Number of Records</b>	<b>Direction/ Distance (m)</b>	<b>Elev/Diff (m)</b>	<b>Site</b>	<b>DB</b>
<b>Depth (m):</b>		54.864			
<b>Latitude:</b>		45.2325377459627			
<b>Longitude:</b>		-75.5948239304819			
<b>Path:</b>		152\1527162.pdf			

**Bore Hole Information**

<b>Bore Hole ID:</b>	10048833	<b>Elevation:</b>	
<b>DP2BR:</b>		<b>Elevrc:</b>	
<b>Spatial Status:</b>		<b>Zone:</b>	18
<b>Code OB:</b>		<b>East83:</b>	453308.80
<b>Code OB Desc:</b>		<b>North83:</b>	5008955.00
<b>Open Hole:</b>		<b>Org CS:</b>	
<b>Cluster Kind:</b>		<b>UTMRC:</b>	9
<b>Date Completed:</b>	04-Jun-1993 00:00:00	<b>UTMRC Desc:</b>	unknown UTM
<b>Remarks:</b>		<b>Location Method:</b>	lot
<b>Loc Method Desc:</b>	Lot centroid		
<b>Elevrc Desc:</b>			
<b>Location Source Date:</b>			
<b>Improvement Location Source:</b>			
<b>Improvement Location Method:</b>			
<b>Source Revision Comment:</b>			
<b>Supplier Comment:</b>			

**Overburden and Bedrock**

**Materials Interval**

<b>Formation ID:</b>	931066133
<b>Layer:</b>	3
<b>Color:</b>	2
<b>General Color:</b>	GREY
<b>Mat1:</b>	18
<b>Most Common Material:</b>	SANDSTONE
<b>Mat2:</b>	
<b>Mat2 Desc:</b>	
<b>Mat3:</b>	
<b>Mat3 Desc:</b>	
<b>Formation Top Depth:</b>	140.0
<b>Formation End Depth:</b>	180.0
<b>Formation End Depth UOM:</b>	ft

**Overburden and Bedrock**

**Materials Interval**

<b>Formation ID:</b>	931066132
<b>Layer:</b>	2
<b>Color:</b>	2
<b>General Color:</b>	GREY
<b>Mat1:</b>	15
<b>Most Common Material:</b>	LIMESTONE
<b>Mat2:</b>	
<b>Mat2 Desc:</b>	
<b>Mat3:</b>	
<b>Mat3 Desc:</b>	
<b>Formation Top Depth:</b>	13.0
<b>Formation End Depth:</b>	140.0
<b>Formation End Depth UOM:</b>	ft

**Overburden and Bedrock**

**Materials Interval**

<b>Formation ID:</b>	931066131
----------------------	-----------

<b>Map Key</b>	<b>Number of Records</b>	<b>Direction/ Distance (m)</b>	<b>Elev/Diff (m)</b>	<b>Site</b>	<b>DB</b>
<b>Layer:</b>		1			
<b>Color:</b>		6			
<b>General Color:</b>		BROWN			
<b>Mat1:</b>		14			
<b>Most Common Material:</b>		HARDPAN			
<b>Mat2:</b>		13			
<b>Mat2 Desc:</b>		BOULDERS			
<b>Mat3:</b>					
<b>Mat3 Desc:</b>					
<b>Formation Top Depth:</b>		0.0			
<b>Formation End Depth:</b>		13.0			
<b>Formation End Depth UOM:</b>		ft			
<b><u>Annular Space/Abandonment Sealing Record</u></b>					
<b>Plug ID:</b>		933112258			
<b>Layer:</b>		1			
<b>Plug From:</b>		0.0			
<b>Plug To:</b>		21.0			
<b>Plug Depth UOM:</b>		ft			
<b><u>Method of Construction &amp; Well Use</u></b>					
<b>Method Construction ID:</b>		961527162			
<b>Method Construction Code:</b>		5			
<b>Method Construction:</b>		Air Percussion			
<b>Other Method Construction:</b>					
<b><u>Pipe Information</u></b>					
<b>Pipe ID:</b>		10597403			
<b>Casing No:</b>		1			
<b>Comment:</b>					
<b>Alt Name:</b>					
<b><u>Construction Record - Casing</u></b>					
<b>Casing ID:</b>		930085382			
<b>Layer:</b>		3			
<b>Material:</b>		4			
<b>Open Hole or Material:</b>		OPEN HOLE			
<b>Depth From:</b>					
<b>Depth To:</b>		180.0			
<b>Casing Diameter:</b>		6.0			
<b>Casing Diameter UOM:</b>		inch			
<b>Casing Depth UOM:</b>		ft			
<b><u>Construction Record - Casing</u></b>					
<b>Casing ID:</b>		930085380			
<b>Layer:</b>		1			
<b>Material:</b>		1			
<b>Open Hole or Material:</b>		STEEL			
<b>Depth From:</b>					
<b>Depth To:</b>		22.0			
<b>Casing Diameter:</b>		6.0			
<b>Casing Diameter UOM:</b>		inch			
<b>Casing Depth UOM:</b>		ft			

<b>Map Key</b>	<b>Number of Records</b>	<b>Direction/ Distance (m)</b>	<b>Elev/Diff (m)</b>	<b>Site</b>	<b>DB</b>
<b><u>Construction Record - Casing</u></b>					
<b>Casing ID:</b>		930085381			
<b>Layer:</b>		2			
<b>Material:</b>		4			
<b>Open Hole or Material:</b>		OPEN HOLE			
<b>Depth From:</b>					
<b>Depth To:</b>		175.0			
<b>Casing Diameter:</b>		6.0			
<b>Casing Diameter UOM:</b>		inch			
<b>Casing Depth UOM:</b>		ft			
<b><u>Results of Well Yield Testing</u></b>					
<b>Pumping Test Method Desc:</b>		PUMP			
<b>Pump Test ID:</b>		991527162			
<b>Pump Set At:</b>					
<b>Static Level:</b>		19.0			
<b>Final Level After Pumping:</b>		75.0			
<b>Recommended Pump Depth:</b>		100.0			
<b>Pumping Rate:</b>		230.0			
<b>Flowing Rate:</b>					
<b>Recommended Pump Rate:</b>		5.0			
<b>Levels UOM:</b>		ft			
<b>Rate UOM:</b>		GPM			
<b>Water State After Test Code:</b>		2			
<b>Water State After Test:</b>		CLOUDY			
<b>Pumping Test Method:</b>		1			
<b>Pumping Duration HR:</b>		1			
<b>Pumping Duration MIN:</b>		0			
<b>Flowing:</b>		No			
<b><u>Draw Down &amp; Recovery</u></b>					
<b>Pump Test Detail ID:</b>		934110097			
<b>Test Type:</b>		Draw Down			
<b>Test Duration:</b>		15			
<b>Test Level:</b>		26.0			
<b>Test Level UOM:</b>		ft			
<b><u>Draw Down &amp; Recovery</u></b>					
<b>Pump Test Detail ID:</b>		934654241			
<b>Test Type:</b>		Draw Down			
<b>Test Duration:</b>		45			
<b>Test Level:</b>		10.0			
<b>Test Level UOM:</b>		ft			
<b><u>Draw Down &amp; Recovery</u></b>					
<b>Pump Test Detail ID:</b>		934902616			
<b>Test Type:</b>		Draw Down			
<b>Test Duration:</b>		60			
<b>Test Level:</b>		19.0			
<b>Test Level UOM:</b>		ft			
<b><u>Draw Down &amp; Recovery</u></b>					
<b>Pump Test Detail ID:</b>		934384916			
<b>Test Type:</b>		Draw Down			
<b>Test Duration:</b>		30			
<b>Test Level:</b>		21.0			

Map Key	Number of Records	Direction/ Distance (m)	Elev/Diff (m)	Site	DB
---------	-------------------	-------------------------	---------------	------	----

Test Level UOM: ft

Water Details

Water ID: 933486649  
 Layer: 1  
 Kind Code: 5  
 Kind: Not stated  
 Water Found Depth: 165.0  
 Water Found Depth UOM: ft

Water Details

Water ID: 933486650  
 Layer: 2  
 Kind Code: 5  
 Kind: Not stated  
 Water Found Depth: 174.0  
 Water Found Depth UOM: ft

Links

Bore Hole ID:	10048833	Tag No:	
Depth M:	54.864	Contractor:	1558
Year Completed:	1993	Path:	152\1527162.pdf
Well Completed Dt:	1993/06/04	Latitude:	45.2325377459627
Audit No:	130062	Longitude:	-75.5948239304819

<a href="#">97</a>	13 of 17	SSW/213.1	96.6 / -3.24	lot 9 con 3 ON	WWIS
--------------------	----------	-----------	--------------	-------------------	------

Well ID:	1528970	Flowing (Y/N):	
Construction Date:		Flow Rate:	
Use 1st:	Domestic	Data Entry Status:	
Use 2nd:		Data Src:	1
Final Well Status:	Water Supply	Date Received:	07-Jun-1996 00:00:00
Water Type:		Selected Flag:	TRUE
Casing Material:		Abandonment Rec:	
Audit No:	167049	Contractor:	1558
Tag:		Form Version:	1
Constructn Method:		Owner:	
Elevation (m):		County:	OTTAWA-CARLETON
Elevatn Reliabilty:		Lot:	009
Depth to Bedrock:		Concession:	03
Well Depth:		Concession Name:	CON
Overburden/Bedrock:		Easting NAD83:	
Pump Rate:		Northing NAD83:	
Static Water Level:		Zone:	
Clear/Cloudy:		UTM Reliability:	
Municipality:	OSGOODE TOWNSHIP		
Site Info:			

PDF URL (Map): [https://d2khazk8e83rdv.cloudfront.net/moe\\_mapping/downloads/2Water/Wells\\_pdfs/152\1528970.pdf](https://d2khazk8e83rdv.cloudfront.net/moe_mapping/downloads/2Water/Wells_pdfs/152\1528970.pdf)

Additional Detail(s) (Map)

Well Completed Date: 1996/04/07  
 Year Completed: 1996  
 Depth (m): 60.96  
 Latitude: 45.2325377459627  
 Longitude: -75.5948239304819  
 Path: 152\1528970.pdf

Map Key	Number of Records	Direction/ Distance (m)	Elev/Diff (m)	Site	DB
---------	-------------------	----------------------------	------------------	------	----

**Bore Hole Information**

<b>Bore Hole ID:</b>	10050506	<b>Elevation:</b>	
<b>DP2BR:</b>		<b>Elevrc:</b>	
<b>Spatial Status:</b>		<b>Zone:</b>	18
<b>Code OB:</b>		<b>East83:</b>	453308.80
<b>Code OB Desc:</b>		<b>North83:</b>	5008955.00
<b>Open Hole:</b>		<b>Org CS:</b>	
<b>Cluster Kind:</b>		<b>UTMRC:</b>	9
<b>Date Completed:</b>	07-Apr-1996 00:00:00	<b>UTMRC Desc:</b>	unknown UTM
<b>Remarks:</b>		<b>Location Method:</b>	lot
<b>Loc Method Desc:</b>	Lot centroid		
<b>Elevrc Desc:</b>			
<b>Location Source Date:</b>			
<b>Improvement Location Source:</b>			
<b>Improvement Location Method:</b>			
<b>Source Revision Comment:</b>			
<b>Supplier Comment:</b>			

**Overburden and Bedrock**

**Materials Interval**

<b>Formation ID:</b>	931071347
<b>Layer:</b>	4
<b>Color:</b>	2
<b>General Color:</b>	GREY
<b>Mat1:</b>	18
<b>Most Common Material:</b>	SANDSTONE
<b>Mat2:</b>	
<b>Mat2 Desc:</b>	
<b>Mat3:</b>	
<b>Mat3 Desc:</b>	
<b>Formation Top Depth:</b>	135.0
<b>Formation End Depth:</b>	200.0
<b>Formation End Depth UOM:</b>	ft

**Overburden and Bedrock**

**Materials Interval**

<b>Formation ID:</b>	931071344
<b>Layer:</b>	1
<b>Color:</b>	6
<b>General Color:</b>	BROWN
<b>Mat1:</b>	02
<b>Most Common Material:</b>	TOPSOIL
<b>Mat2:</b>	13
<b>Mat2 Desc:</b>	BOULDERS
<b>Mat3:</b>	
<b>Mat3 Desc:</b>	
<b>Formation Top Depth:</b>	0.0
<b>Formation End Depth:</b>	4.0
<b>Formation End Depth UOM:</b>	ft

**Overburden and Bedrock**

**Materials Interval**

<b>Formation ID:</b>	931071346
<b>Layer:</b>	3
<b>Color:</b>	2
<b>General Color:</b>	GREY
<b>Mat1:</b>	15



<b>Map Key</b>	<b>Number of Records</b>	<b>Direction/ Distance (m)</b>	<b>Elev/Diff (m)</b>	<b>Site</b>	<b>DB</b>
<b>Most Common Material:</b>		LIMESTONE			
<b>Mat2:</b>		73			
<b>Mat2 Desc:</b>		HARD			
<b>Mat3:</b>					
<b>Mat3 Desc:</b>					
<b>Formation Top Depth:</b>		15.0			
<b>Formation End Depth:</b>		135.0			
<b>Formation End Depth UOM:</b>		ft			
<b><u>Overburden and Bedrock Materials Interval</u></b>					
<b>Formation ID:</b>		931071345			
<b>Layer:</b>		2			
<b>Color:</b>		2			
<b>General Color:</b>		GREY			
<b>Mat1:</b>		05			
<b>Most Common Material:</b>		CLAY			
<b>Mat2:</b>		81			
<b>Mat2 Desc:</b>		SANDY			
<b>Mat3:</b>		73			
<b>Mat3 Desc:</b>		HARD			
<b>Formation Top Depth:</b>		4.0			
<b>Formation End Depth:</b>		15.0			
<b>Formation End Depth UOM:</b>		ft			
<b><u>Annular Space/Abandonment Sealing Record</u></b>					
<b>Plug ID:</b>		933113970			
<b>Layer:</b>		1			
<b>Plug From:</b>		0.0			
<b>Plug To:</b>		21.0			
<b>Plug Depth UOM:</b>		ft			
<b><u>Method of Construction &amp; Well Use</u></b>					
<b>Method Construction ID:</b>		961528970			
<b>Method Construction Code:</b>		5			
<b>Method Construction:</b>		Air Percussion			
<b>Other Method Construction:</b>					
<b><u>Pipe Information</u></b>					
<b>Pipe ID:</b>		10599076			
<b>Casing No:</b>		1			
<b>Comment:</b>					
<b>Alt Name:</b>					
<b><u>Construction Record - Casing</u></b>					
<b>Casing ID:</b>		930088260			
<b>Layer:</b>		1			
<b>Material:</b>		1			
<b>Open Hole or Material:</b>		STEEL			
<b>Depth From:</b>					
<b>Depth To:</b>		22.0			
<b>Casing Diameter:</b>		6.0			
<b>Casing Diameter UOM:</b>		inch			
<b>Casing Depth UOM:</b>		ft			

<b>Map Key</b>	<b>Number of Records</b>	<b>Direction/ Distance (m)</b>	<b>Elev/Diff (m)</b>	<b>Site</b>	<b>DB</b>
<b><u>Construction Record - Casing</u></b>					
<b>Casing ID:</b>			930088261		
<b>Layer:</b>			2		
<b>Material:</b>			4		
<b>Open Hole or Material:</b>			OPEN HOLE		
<b>Depth From:</b>					
<b>Depth To:</b>			200.0		
<b>Casing Diameter:</b>			6.0		
<b>Casing Diameter UOM:</b>			inch		
<b>Casing Depth UOM:</b>			ft		
<b><u>Results of Well Yield Testing</u></b>					
<b>Pumping Test Method Desc:</b>			PUMP		
<b>Pump Test ID:</b>			991528970		
<b>Pump Set At:</b>					
<b>Static Level:</b>			38.0		
<b>Final Level After Pumping:</b>			110.0		
<b>Recommended Pump Depth:</b>			140.0		
<b>Pumping Rate:</b>			12.0		
<b>Flowing Rate:</b>					
<b>Recommended Pump Rate:</b>			5.0		
<b>Levels UOM:</b>			ft		
<b>Rate UOM:</b>			GPM		
<b>Water State After Test Code:</b>			2		
<b>Water State After Test:</b>			CLOUDY		
<b>Pumping Test Method:</b>			1		
<b>Pumping Duration HR:</b>			1		
<b>Pumping Duration MIN:</b>			0		
<b>Flowing:</b>			No		
<b><u>Draw Down &amp; Recovery</u></b>					
<b>Pump Test Detail ID:</b>			934389447		
<b>Test Type:</b>					
<b>Test Duration:</b>			30		
<b>Test Level:</b>			170.0		
<b>Test Level UOM:</b>			ft		
<b><u>Draw Down &amp; Recovery</u></b>					
<b>Pump Test Detail ID:</b>			934105821		
<b>Test Type:</b>					
<b>Test Duration:</b>			15		
<b>Test Level:</b>			195.0		
<b>Test Level UOM:</b>			ft		
<b><u>Draw Down &amp; Recovery</u></b>					
<b>Pump Test Detail ID:</b>			934658622		
<b>Test Type:</b>					
<b>Test Duration:</b>			45		
<b>Test Level:</b>			150.0		
<b>Test Level UOM:</b>			ft		
<b><u>Draw Down &amp; Recovery</u></b>					
<b>Pump Test Detail ID:</b>			934907568		
<b>Test Type:</b>					
<b>Test Duration:</b>			60		

Map Key	Number of Records	Direction/ Distance (m)	Elev/Diff (m)	Site	DB
Test Level:		110.0			
Test Level UOM:		ft			
<b>Water Details</b>					
Water ID:		933488875			
Layer:		1			
Kind Code:		5			
Kind:		Not stated			
Water Found Depth:		189.0			
Water Found Depth UOM:		ft			
<b>Links</b>					
Bore Hole ID:	10050506			Tag No:	
Depth M:	60.96			Contractor:	1558
Year Completed:	1996			Path:	152\1528970.pdf
Well Completed Dt:	1996/04/07			Latitude:	45.2325377459627
Audit No:	167049			Longitude:	-75.5948239304819

<a href="#">97</a>	14 of 17	SSW/213.1	96.6 / -3.24	lot 9 con 3 ON	WWIS
Well ID:	1529040			Flowing (Y/N):	
Construction Date:				Flow Rate:	
Use 1st:	Domestic			Data Entry Status:	
Use 2nd:				Data Src:	1
Final Well Status:	Water Supply			Date Received:	13-Aug-1996 00:00:00
Water Type:				Selected Flag:	TRUE
Casing Material:				Abandonment Rec:	
Audit No:	167084			Contractor:	1558
Tag:				Form Version:	1
Constructn Method:				Owner:	
Elevation (m):				County:	OTTAWA-CARLETON
Elevatn Reliabilty:				Lot:	009
Depth to Bedrock:				Concession:	03
Well Depth:				Concession Name:	CON
Overburden/Bedrock:				Easting NAD83:	
Pump Rate:				Northing NAD83:	
Static Water Level:				Zone:	
Clear/Cloudy:				UTM Reliability:	
Municipality:	OSGOODE TOWNSHIP				
Site Info:					
PDF URL (Map):	<a href="https://d2khazk8e83rdv.cloudfront.net/moe_mapping/downloads/2Water/Wells_pdfs/152\1529040.pdf">https://d2khazk8e83rdv.cloudfront.net/moe_mapping/downloads/2Water/Wells_pdfs/152\1529040.pdf</a>				

**Additional Detail(s) (Map)**

Well Completed Date:	1996/06/25
Year Completed:	1996
Depth (m):	53.34
Latitude:	45.2325377459627
Longitude:	-75.5948239304819
Path:	152\1529040.pdf

**Bore Hole Information**

Bore Hole ID:	10050576	Elevation:	
DP2BR:		Elelvc:	
Spatial Status:		Zone:	18
Code OB:		East83:	453308.80
Code OB Desc:		North83:	5008955.00

Map Key	Number of Records	Direction/ Distance (m)	Elev/Diff (m)	Site	DB
<b>Open Hole:</b>				<b>Org CS:</b>	
<b>Cluster Kind:</b>				<b>UTMRC:</b>	9
<b>Date Completed:</b>	25-Jun-1996 00:00:00			<b>UTMRC Desc:</b>	unknown UTM
<b>Remarks:</b>				<b>Location Method:</b>	lot
<b>Loc Method Desc:</b>		Lot centroid			
<b>Elevrc Desc:</b>					
<b>Location Source Date:</b>					
<b>Improvement Location Source:</b>					
<b>Improvement Location Method:</b>					
<b>Source Revision Comment:</b>					
<b>Supplier Comment:</b>					
<b><u>Overburden and Bedrock</u></b>					
<b><u>Materials Interval</u></b>					
<b>Formation ID:</b>		931071560			
<b>Layer:</b>		3			
<b>Color:</b>		2			
<b>General Color:</b>		GREY			
<b>Mat1:</b>		11			
<b>Most Common Material:</b>		GRAVEL			
<b>Mat2:</b>		26			
<b>Mat2 Desc:</b>		ROCK			
<b>Mat3:</b>		71			
<b>Mat3 Desc:</b>		FRACTURED			
<b>Formation Top Depth:</b>		16.0			
<b>Formation End Depth:</b>		20.0			
<b>Formation End Depth UOM:</b>		ft			
<b><u>Overburden and Bedrock</u></b>					
<b><u>Materials Interval</u></b>					
<b>Formation ID:</b>		931071559			
<b>Layer:</b>		2			
<b>Color:</b>		2			
<b>General Color:</b>		GREY			
<b>Mat1:</b>		14			
<b>Most Common Material:</b>		HARDPAN			
<b>Mat2:</b>		13			
<b>Mat2 Desc:</b>		BOULDERS			
<b>Mat3:</b>					
<b>Mat3 Desc:</b>					
<b>Formation Top Depth:</b>		9.0			
<b>Formation End Depth:</b>		16.0			
<b>Formation End Depth UOM:</b>		ft			
<b><u>Overburden and Bedrock</u></b>					
<b><u>Materials Interval</u></b>					
<b>Formation ID:</b>		931071562			
<b>Layer:</b>		5			
<b>Color:</b>		2			
<b>General Color:</b>		GREY			
<b>Mat1:</b>		18			
<b>Most Common Material:</b>		SANDSTONE			
<b>Mat2:</b>					
<b>Mat2 Desc:</b>					
<b>Mat3:</b>					
<b>Mat3 Desc:</b>					
<b>Formation Top Depth:</b>		128.0			
<b>Formation End Depth:</b>		175.0			
<b>Formation End Depth UOM:</b>		ft			

<b>Map Key</b>	<b>Number of Records</b>	<b>Direction/ Distance (m)</b>	<b>Elev/Diff (m)</b>	<b>Site</b>	<b>DB</b>
<b><u>Overburden and Bedrock Materials Interval</u></b>					
<b>Formation ID:</b>		931071561			
<b>Layer:</b>		4			
<b>Color:</b>		2			
<b>General Color:</b>		GREY			
<b>Mat1:</b>		15			
<b>Most Common Material:</b>		LIMESTONE			
<b>Mat2:</b>					
<b>Mat2 Desc:</b>					
<b>Mat3:</b>					
<b>Mat3 Desc:</b>					
<b>Formation Top Depth:</b>		20.0			
<b>Formation End Depth:</b>		128.0			
<b>Formation End Depth UOM:</b>		ft			
<b><u>Overburden and Bedrock Materials Interval</u></b>					
<b>Formation ID:</b>		931071558			
<b>Layer:</b>		1			
<b>Color:</b>		6			
<b>General Color:</b>		BROWN			
<b>Mat1:</b>		14			
<b>Most Common Material:</b>		HARDPAN			
<b>Mat2:</b>		13			
<b>Mat2 Desc:</b>		BOULDERS			
<b>Mat3:</b>					
<b>Mat3 Desc:</b>					
<b>Formation Top Depth:</b>		0.0			
<b>Formation End Depth:</b>		9.0			
<b>Formation End Depth UOM:</b>		ft			
<b><u>Annular Space/Abandonment Sealing Record</u></b>					
<b>Plug ID:</b>		933114051			
<b>Layer:</b>		1			
<b>Plug From:</b>		0.0			
<b>Plug To:</b>		23.0			
<b>Plug Depth UOM:</b>		ft			
<b><u>Method of Construction &amp; Well Use</u></b>					
<b>Method Construction ID:</b>		961529040			
<b>Method Construction Code:</b>		5			
<b>Method Construction:</b>		Air Percussion			
<b>Other Method Construction:</b>					
<b><u>Pipe Information</u></b>					
<b>Pipe ID:</b>		10599146			
<b>Casing No:</b>		1			
<b>Comment:</b>					
<b>Alt Name:</b>					
<b><u>Construction Record - Casing</u></b>					
<b>Casing ID:</b>		930088395			

<b>Map Key</b>	<b>Number of Records</b>	<b>Direction/ Distance (m)</b>	<b>Elev/Diff (m)</b>	<b>Site</b>	<b>DB</b>
<b>Layer:</b>	2				
<b>Material:</b>	4				
<b>Open Hole or Material:</b>	OPEN HOLE				
<b>Depth From:</b>					
<b>Depth To:</b>	175.0				
<b>Casing Diameter:</b>	6.0				
<b>Casing Diameter UOM:</b>	inch				
<b>Casing Depth UOM:</b>	ft				
<b><u>Construction Record - Casing</u></b>					
<b>Casing ID:</b>	930088394				
<b>Layer:</b>	1				
<b>Material:</b>	1				
<b>Open Hole or Material:</b>	STEEL				
<b>Depth From:</b>					
<b>Depth To:</b>	24.0				
<b>Casing Diameter:</b>	6.0				
<b>Casing Diameter UOM:</b>	inch				
<b>Casing Depth UOM:</b>	ft				
<b><u>Results of Well Yield Testing</u></b>					
<b>Pumping Test Method Desc:</b>	PUMP				
<b>Pump Test ID:</b>	991529040				
<b>Pump Set At:</b>					
<b>Static Level:</b>	16.0				
<b>Final Level After Pumping:</b>	30.0				
<b>Recommended Pump Depth:</b>	165.0				
<b>Pumping Rate:</b>	40.0				
<b>Flowing Rate:</b>					
<b>Recommended Pump Rate:</b>	5.0				
<b>Levels UOM:</b>	ft				
<b>Rate UOM:</b>	GPM				
<b>Water State After Test Code:</b>	2				
<b>Water State After Test:</b>	CLOUDY				
<b>Pumping Test Method:</b>	1				
<b>Pumping Duration HR:</b>	1				
<b>Pumping Duration MIN:</b>	0				
<b>Flowing:</b>	No				
<b><u>Draw Down &amp; Recovery</u></b>					
<b>Pump Test Detail ID:</b>	934907628				
<b>Test Type:</b>	Recovery				
<b>Test Duration:</b>	60				
<b>Test Level:</b>	16.0				
<b>Test Level UOM:</b>	ft				
<b><u>Draw Down &amp; Recovery</u></b>					
<b>Pump Test Detail ID:</b>	934389507				
<b>Test Type:</b>	Recovery				
<b>Test Duration:</b>	30				
<b>Test Level:</b>	17.0				
<b>Test Level UOM:</b>	ft				
<b><u>Draw Down &amp; Recovery</u></b>					
<b>Pump Test Detail ID:</b>	934659656				
<b>Test Type:</b>	Recovery				
<b>Test Duration:</b>	45				

Map Key	Number of Records	Direction/ Distance (m)	Elev/Diff (m)	Site	DB
---------	-------------------	----------------------------	------------------	------	----

Test Level: 17.0  
Test Level UOM: ft

**Draw Down & Recovery**

Pump Test Detail ID: 934114964  
Test Type: Recovery  
Test Duration: 15  
Test Level: 19.0  
Test Level UOM: ft

**Water Details**

Water ID: 933488978  
Layer: 1  
Kind Code: 5  
Kind: Not stated  
Water Found Depth: 68.0  
Water Found Depth UOM: ft

**Water Details**

Water ID: 933488979  
Layer: 2  
Kind Code: 5  
Kind: Not stated  
Water Found Depth: 165.0  
Water Found Depth UOM: ft

**Links**

Bore Hole ID:	10050576	Tag No:	
Depth M:	53.34	Contractor:	1558
Year Completed:	1996	Path:	152\1529040.pdf
Well Completed Dt:	1996/06/25	Latitude:	45.2325377459627
Audit No:	167084	Longitude:	-75.5948239304819

<a href="#">97</a>	15 of 17	SSW/213.1	96.6 / -3.24	lot 9 con 3 ON	WWIS
--------------------	----------	-----------	--------------	-------------------	------

Well ID:	1529041	Flowing (Y/N):	
Construction Date:		Flow Rate:	
Use 1st:	Domestic	Data Entry Status:	
Use 2nd:		Data Src:	1
Final Well Status:	Water Supply	Date Received:	13-Aug-1996 00:00:00
Water Type:		Selected Flag:	TRUE
Casing Material:		Abandonment Rec:	
Audit No:	167086	Contractor:	1558
Tag:		Form Version:	1
Constructn Method:		Owner:	
Elevation (m):		County:	OTTAWA-CARLETON
Elevatn Reliabilty:		Lot:	009
Depth to Bedrock:		Concession:	03
Well Depth:		Concession Name:	CON
Overburden/Bedrock:		Easting NAD83:	
Pump Rate:		Northing NAD83:	
Static Water Level:		Zone:	
Clear/Cloudy:		UTM Reliability:	
Municipality:	OSGOODE TOWNSHIP		
Site Info:			

PDF URL (Map): [https://d2khazk8e83rdv.cloudfront.net/moe\\_mapping/downloads/2Water/Wells\\_pdfs/152\1529041.pdf](https://d2khazk8e83rdv.cloudfront.net/moe_mapping/downloads/2Water/Wells_pdfs/152\1529041.pdf)

<b>Map Key</b>	<b>Number of Records</b>	<b>Direction/ Distance (m)</b>	<b>Elev/Diff (m)</b>	<b>Site</b>	<b>DB</b>
----------------	--------------------------	------------------------------------	--------------------------	-------------	-----------

**Additional Detail(s) (Map)**

**Well Completed Date:** 1996/06/28  
**Year Completed:** 1996  
**Depth (m):** 68.58  
**Latitude:** 45.2325377459627  
**Longitude:** -75.5948239304819  
**Path:** 152\1529041.pdf

**Bore Hole Information**

<b>Bore Hole ID:</b>	10050577	<b>Elevation:</b>	
<b>DP2BR:</b>		<b>Elevrc:</b>	
<b>Spatial Status:</b>		<b>Zone:</b>	18
<b>Code OB:</b>		<b>East83:</b>	453308.80
<b>Code OB Desc:</b>		<b>North83:</b>	5008955.00
<b>Open Hole:</b>		<b>Org CS:</b>	
<b>Cluster Kind:</b>		<b>UTMRC:</b>	9
<b>Date Completed:</b>	28-Jun-1996 00:00:00	<b>UTMRC Desc:</b>	unknown UTM
<b>Remarks:</b>		<b>Location Method:</b>	lot
<b>Loc Method Desc:</b>	Lot centroid		
<b>Elevrc Desc:</b>			
<b>Location Source Date:</b>			
<b>Improvement Location Source:</b>			
<b>Improvement Location Method:</b>			
<b>Source Revision Comment:</b>			
<b>Supplier Comment:</b>			

**Overburden and Bedrock**

**Materials Interval**

**Formation ID:** 931071563  
**Layer:** 1  
**Color:** 6  
**General Color:** BROWN  
**Mat1:** 28  
**Most Common Material:** SAND  
**Mat2:** 68  
**Mat2 Desc:** DRY  
**Mat3:** 01  
**Mat3 Desc:** FILL  
**Formation Top Depth:** 0.0  
**Formation End Depth:** 4.0  
**Formation End Depth UOM:** ft

**Overburden and Bedrock**

**Materials Interval**

**Formation ID:** 931071564  
**Layer:** 2  
**Color:** 6  
**General Color:** BROWN  
**Mat1:** 14  
**Most Common Material:** HARDPAN  
**Mat2:** 12  
**Mat2 Desc:** STONES  
**Mat3:** 79  
**Mat3 Desc:** PACKED  
**Formation Top Depth:** 4.0  
**Formation End Depth:** 13.0  
**Formation End Depth UOM:** ft



<b>Map Key</b>	<b>Number of Records</b>	<b>Direction/ Distance (m)</b>	<b>Elev/Diff (m)</b>	<b>Site</b>	<b>DB</b>
<b><u>Overburden and Bedrock Materials Interval</u></b>					
<b>Formation ID:</b>		931071565			
<b>Layer:</b>		3			
<b>Color:</b>		2			
<b>General Color:</b>		GREY			
<b>Mat1:</b>		15			
<b>Most Common Material:</b>		LIMESTONE			
<b>Mat2:</b>		73			
<b>Mat2 Desc:</b>		HARD			
<b>Mat3:</b>					
<b>Mat3 Desc:</b>					
<b>Formation Top Depth:</b>		13.0			
<b>Formation End Depth:</b>		111.0			
<b>Formation End Depth UOM:</b>		ft			
<b><u>Overburden and Bedrock Materials Interval</u></b>					
<b>Formation ID:</b>		931071566			
<b>Layer:</b>		4			
<b>Color:</b>		2			
<b>General Color:</b>		GREY			
<b>Mat1:</b>		18			
<b>Most Common Material:</b>		SANDSTONE			
<b>Mat2:</b>		74			
<b>Mat2 Desc:</b>		LAYERED			
<b>Mat3:</b>					
<b>Mat3 Desc:</b>					
<b>Formation Top Depth:</b>		111.0			
<b>Formation End Depth:</b>		225.0			
<b>Formation End Depth UOM:</b>		ft			
<b><u>Method of Construction &amp; Well Use</u></b>					
<b>Method Construction ID:</b>		961529041			
<b>Method Construction Code:</b>		5			
<b>Method Construction:</b>		Air Percussion			
<b>Other Method Construction:</b>					
<b><u>Pipe Information</u></b>					
<b>Pipe ID:</b>		10599147			
<b>Casing No:</b>		1			
<b>Comment:</b>					
<b>Alt Name:</b>					
<b><u>Construction Record - Casing</u></b>					
<b>Casing ID:</b>		930088398			
<b>Layer:</b>		3			
<b>Material:</b>		4			
<b>Open Hole or Material:</b>		OPEN HOLE			
<b>Depth From:</b>					
<b>Depth To:</b>		200.0			
<b>Casing Diameter:</b>		6.0			
<b>Casing Diameter UOM:</b>		inch			
<b>Casing Depth UOM:</b>		ft			

<b>Map Key</b>	<b>Number of Records</b>	<b>Direction/ Distance (m)</b>	<b>Elev/Diff (m)</b>	<b>Site</b>	<b>DB</b>
<b><u>Construction Record - Casing</u></b>					
<b>Casing ID:</b>			930088397		
<b>Layer:</b>			2		
<b>Material:</b>			4		
<b>Open Hole or Material:</b>			OPEN HOLE		
<b>Depth From:</b>					
<b>Depth To:</b>			150.0		
<b>Casing Diameter:</b>			6.0		
<b>Casing Diameter UOM:</b>			inch		
<b>Casing Depth UOM:</b>			ft		
<b><u>Construction Record - Casing</u></b>					
<b>Casing ID:</b>			930088396		
<b>Layer:</b>			1		
<b>Material:</b>			1		
<b>Open Hole or Material:</b>			STEEL		
<b>Depth From:</b>					
<b>Depth To:</b>			22.0		
<b>Casing Diameter:</b>			6.0		
<b>Casing Diameter UOM:</b>			inch		
<b>Casing Depth UOM:</b>			ft		
<b><u>Construction Record - Casing</u></b>					
<b>Casing ID:</b>			930088399		
<b>Layer:</b>			4		
<b>Material:</b>			4		
<b>Open Hole or Material:</b>			OPEN HOLE		
<b>Depth From:</b>					
<b>Depth To:</b>			225.0		
<b>Casing Diameter:</b>			6.0		
<b>Casing Diameter UOM:</b>			inch		
<b>Casing Depth UOM:</b>			ft		
<b><u>Results of Well Yield Testing</u></b>					
<b>Pumping Test Method Desc:</b>			PUMP		
<b>Pump Test ID:</b>			991529041		
<b>Pump Set At:</b>					
<b>Static Level:</b>			23.0		
<b>Final Level After Pumping:</b>			60.0		
<b>Recommended Pump Depth:</b>			100.0		
<b>Pumping Rate:</b>			15.0		
<b>Flowing Rate:</b>					
<b>Recommended Pump Rate:</b>			5.0		
<b>Levels UOM:</b>			ft		
<b>Rate UOM:</b>			GPM		
<b>Water State After Test Code:</b>			2		
<b>Water State After Test:</b>			CLOUDY		
<b>Pumping Test Method:</b>			1		
<b>Pumping Duration HR:</b>			1		
<b>Pumping Duration MIN:</b>			0		
<b>Flowing:</b>			No		
<b><u>Draw Down &amp; Recovery</u></b>					
<b>Pump Test Detail ID:</b>			934114965		
<b>Test Type:</b>			Draw Down		
<b>Test Duration:</b>			15		
<b>Test Level:</b>			125.0		

Map Key	Number of Records	Direction/ Distance (m)	Elev/Diff (m)	Site	DB
<b>Test Level UOM:</b>		ft			
<b><u>Draw Down &amp; Recovery</u></b>					
<b>Pump Test Detail ID:</b>		934907629			
<b>Test Type:</b>		Draw Down			
<b>Test Duration:</b>		60			
<b>Test Level:</b>		60.0			
<b>Test Level UOM:</b>		ft			
<b><u>Draw Down &amp; Recovery</u></b>					
<b>Pump Test Detail ID:</b>		934659657			
<b>Test Type:</b>		Draw Down			
<b>Test Duration:</b>		45			
<b>Test Level:</b>		75.0			
<b>Test Level UOM:</b>		ft			
<b><u>Draw Down &amp; Recovery</u></b>					
<b>Pump Test Detail ID:</b>		934389508			
<b>Test Type:</b>		Draw Down			
<b>Test Duration:</b>		30			
<b>Test Level:</b>		100.0			
<b>Test Level UOM:</b>		ft			
<b><u>Water Details</u></b>					
<b>Water ID:</b>		933488980			
<b>Layer:</b>		1			
<b>Kind Code:</b>		5			
<b>Kind:</b>		Not stated			
<b>Water Found Depth:</b>		165.0			
<b>Water Found Depth UOM:</b>		ft			
<b><u>Water Details</u></b>					
<b>Water ID:</b>		933488981			
<b>Layer:</b>		2			
<b>Kind Code:</b>		5			
<b>Kind:</b>		Not stated			
<b>Water Found Depth:</b>		210.0			
<b>Water Found Depth UOM:</b>		ft			
<b><u>Links</u></b>					
<b>Bore Hole ID:</b>		10050577		<b>Tag No:</b>	
<b>Depth M:</b>		68.58		<b>Contractor:</b>	
<b>Year Completed:</b>		1996		1558	
<b>Well Completed Dt:</b>		1996/06/28		<b>Path:</b>	
<b>Audit No:</b>		167086		152\1529041.pdf	
				<b>Latitude:</b>	
				45.2325377459627	
				<b>Longitude:</b>	
				-75.5948239304819	

<a href="#">97</a>	16 of 17	SSW/213.1	96.6 / -3.24	lot 9 con 3 ON	WWIS
<b>Well ID:</b>		1529042		<b>Flowing (Y/N):</b>	
<b>Construction Date:</b>				<b>Flow Rate:</b>	
<b>Use 1st:</b>		Domestic		<b>Data Entry Status:</b>	
<b>Use 2nd:</b>				<b>Data Src:</b>	
<b>Final Well Status:</b>		Water Supply		1	
				<b>Date Received:</b>	
				13-Aug-1996 00:00:00	

Map Key	Number of Records	Direction/ Distance (m)	Elev/Diff (m)	Site	DB
<b>Water Type:</b>				<b>Selected Flag:</b>	TRUE
<b>Casing Material:</b>				<b>Abandonment Rec:</b>	
<b>Audit No:</b>	167087			<b>Contractor:</b>	1558
<b>Tag:</b>				<b>Form Version:</b>	1
<b>Constructn Method:</b>				<b>Owner:</b>	
<b>Elevation (m):</b>				<b>County:</b>	OTTAWA-CARLETON
<b>Elevatn Reliabilty:</b>				<b>Lot:</b>	009
<b>Depth to Bedrock:</b>				<b>Concession:</b>	03
<b>Well Depth:</b>				<b>Concession Name:</b>	CON
<b>Overburden/Bedrock:</b>				<b>Easting NAD83:</b>	
<b>Pump Rate:</b>				<b>Northing NAD83:</b>	
<b>Static Water Level:</b>				<b>Zone:</b>	
<b>Clear/Cloudy:</b>				<b>UTM Reliability:</b>	
<b>Municipality:</b>		OSGOODE TOWNSHIP			
<b>Site Info:</b>					
<b>PDF URL (Map):</b>		https://d2khazk8e83rdv.cloudfront.net/moe_mapping/downloads/2Water/Wells_pdfs/152\1529042.pdf			
<b><u>Additional Detail(s) (Map)</u></b>					
<b>Well Completed Date:</b>		1996/06/27			
<b>Year Completed:</b>		1996			
<b>Depth (m):</b>		51.816			
<b>Latitude:</b>		45.2325377459627			
<b>Longitude:</b>		-75.5948239304819			
<b>Path:</b>		152\1529042.pdf			
<b><u>Bore Hole Information</u></b>					
<b>Bore Hole ID:</b>	10050578			<b>Elevation:</b>	
<b>DP2BR:</b>				<b>Elevrc:</b>	
<b>Spatial Status:</b>				<b>Zone:</b>	18
<b>Code OB:</b>				<b>East83:</b>	453308.80
<b>Code OB Desc:</b>				<b>North83:</b>	5008955.00
<b>Open Hole:</b>				<b>Org CS:</b>	
<b>Cluster Kind:</b>				<b>UTMRC:</b>	9
<b>Date Completed:</b>	27-Jun-1996 00:00:00			<b>UTMRC Desc:</b>	unknown UTM
<b>Remarks:</b>				<b>Location Method:</b>	lot
<b>Loc Method Desc:</b>		Lot centroid			
<b>Elevrc Desc:</b>					
<b>Location Source Date:</b>					
<b>Improvement Location Source:</b>					
<b>Improvement Location Method:</b>					
<b>Source Revision Comment:</b>					
<b>Supplier Comment:</b>					
<b><u>Overburden and Bedrock</u></b>					
<b><u>Materials Interval</u></b>					
<b>Formation ID:</b>	931071569				
<b>Layer:</b>	3				
<b>Color:</b>	2				
<b>General Color:</b>	GREY				
<b>Mat1:</b>	28				
<b>Most Common Material:</b>	SAND				
<b>Mat2:</b>	11				
<b>Mat2 Desc:</b>	GRAVEL				
<b>Mat3:</b>	77				
<b>Mat3 Desc:</b>	LOOSE				
<b>Formation Top Depth:</b>	20.0				
<b>Formation End Depth:</b>	38.0				
<b>Formation End Depth UOM:</b>	ft				

<b>Map Key</b>	<b>Number of Records</b>	<b>Direction/ Distance (m)</b>	<b>Elev/Diff (m)</b>	<b>Site</b>	<b>DB</b>
<b><u>Overburden and Bedrock</u></b>					
<b><u>Materials Interval</u></b>					
<b>Formation ID:</b>		931071568			
<b>Layer:</b>		2			
<b>Color:</b>		2			
<b>General Color:</b>		GREY			
<b>Mat1:</b>		14			
<b>Most Common Material:</b>		HARDPAN			
<b>Mat2:</b>		13			
<b>Mat2 Desc:</b>		BOULDERS			
<b>Mat3:</b>		79			
<b>Mat3 Desc:</b>		PACKED			
<b>Formation Top Depth:</b>		4.0			
<b>Formation End Depth:</b>		20.0			
<b>Formation End Depth UOM:</b>		ft			
<b><u>Overburden and Bedrock</u></b>					
<b><u>Materials Interval</u></b>					
<b>Formation ID:</b>		931071567			
<b>Layer:</b>		1			
<b>Color:</b>		6			
<b>General Color:</b>		BROWN			
<b>Mat1:</b>		28			
<b>Most Common Material:</b>		SAND			
<b>Mat2:</b>		79			
<b>Mat2 Desc:</b>		PACKED			
<b>Mat3:</b>					
<b>Mat3 Desc:</b>					
<b>Formation Top Depth:</b>		0.0			
<b>Formation End Depth:</b>		4.0			
<b>Formation End Depth UOM:</b>		ft			
<b><u>Overburden and Bedrock</u></b>					
<b><u>Materials Interval</u></b>					
<b>Formation ID:</b>		931071570			
<b>Layer:</b>		4			
<b>Color:</b>		2			
<b>General Color:</b>		GREY			
<b>Mat1:</b>		11			
<b>Most Common Material:</b>		GRAVEL			
<b>Mat2:</b>		79			
<b>Mat2 Desc:</b>		PACKED			
<b>Mat3:</b>					
<b>Mat3 Desc:</b>					
<b>Formation Top Depth:</b>		38.0			
<b>Formation End Depth:</b>		52.0			
<b>Formation End Depth UOM:</b>		ft			
<b><u>Overburden and Bedrock</u></b>					
<b><u>Materials Interval</u></b>					
<b>Formation ID:</b>		931071571			
<b>Layer:</b>		5			
<b>Color:</b>		2			
<b>General Color:</b>		GREY			
<b>Mat1:</b>		15			
<b>Most Common Material:</b>		LIMESTONE			
<b>Mat2:</b>		73			
<b>Mat2 Desc:</b>		HARD			

<b>Map Key</b>	<b>Number of Records</b>	<b>Direction/ Distance (m)</b>	<b>Elev/Diff (m)</b>	<b>Site</b>	<b>DB</b>
<b>Mat3:</b>					
<b>Mat3 Desc:</b>					
<b>Formation Top Depth:</b>		52.0			
<b>Formation End Depth:</b>		115.0			
<b>Formation End Depth UOM:</b>		ft			
<b><u>Overburden and Bedrock</u></b>					
<b><u>Materials Interval</u></b>					
<b>Formation ID:</b>		931071572			
<b>Layer:</b>		6			
<b>Color:</b>		2			
<b>General Color:</b>		GREY			
<b>Mat1:</b>		18			
<b>Most Common Material:</b>		SANDSTONE			
<b>Mat2:</b>		73			
<b>Mat2 Desc:</b>		HARD			
<b>Mat3:</b>					
<b>Mat3 Desc:</b>					
<b>Formation Top Depth:</b>		115.0			
<b>Formation End Depth:</b>		170.0			
<b>Formation End Depth UOM:</b>		ft			
<b><u>Annular Space/Abandonment</u></b>					
<b><u>Sealing Record</u></b>					
<b>Plug ID:</b>		933114052			
<b>Layer:</b>		1			
<b>Plug From:</b>		0.0			
<b>Plug To:</b>		55.0			
<b>Plug Depth UOM:</b>		ft			
<b><u>Method of Construction &amp; Well</u></b>					
<b><u>Use</u></b>					
<b>Method Construction ID:</b>		961529042			
<b>Method Construction Code:</b>		5			
<b>Method Construction:</b>		Air Percussion			
<b>Other Method Construction:</b>					
<b><u>Pipe Information</u></b>					
<b>Pipe ID:</b>		10599148			
<b>Casing No:</b>		1			
<b>Comment:</b>					
<b>Alt Name:</b>					
<b><u>Construction Record - Casing</u></b>					
<b>Casing ID:</b>		930088401			
<b>Layer:</b>		2			
<b>Material:</b>		4			
<b>Open Hole or Material:</b>		OPEN HOLE			
<b>Depth From:</b>					
<b>Depth To:</b>		170.0			
<b>Casing Diameter:</b>		6.0			
<b>Casing Diameter UOM:</b>		inch			
<b>Casing Depth UOM:</b>		ft			
<b><u>Construction Record - Casing</u></b>					

<b>Map Key</b>	<b>Number of Records</b>	<b>Direction/ Distance (m)</b>	<b>Elev/Diff (m)</b>	<b>Site</b>	<b>DB</b>
<b>Casing ID:</b>		930088400			
<b>Layer:</b>		1			
<b>Material:</b>		1			
<b>Open Hole or Material:</b>		STEEL			
<b>Depth From:</b>					
<b>Depth To:</b>		56.0			
<b>Casing Diameter:</b>		6.0			
<b>Casing Diameter UOM:</b>		inch			
<b>Casing Depth UOM:</b>		ft			
<b><u>Results of Well Yield Testing</u></b>					
<b>Pumping Test Method Desc:</b>		PUMP			
<b>Pump Test ID:</b>		991529042			
<b>Pump Set At:</b>					
<b>Static Level:</b>		12.0			
<b>Final Level After Pumping:</b>		50.0			
<b>Recommended Pump Depth:</b>		75.0			
<b>Pumping Rate:</b>		25.0			
<b>Flowing Rate:</b>					
<b>Recommended Pump Rate:</b>		5.0			
<b>Levels UOM:</b>		ft			
<b>Rate UOM:</b>		GPM			
<b>Water State After Test Code:</b>		2			
<b>Water State After Test:</b>		CLOUDY			
<b>Pumping Test Method:</b>		1			
<b>Pumping Duration HR:</b>		1			
<b>Pumping Duration MIN:</b>		0			
<b>Flowing:</b>		No			
<b><u>Draw Down &amp; Recovery</u></b>					
<b>Pump Test Detail ID:</b>		934659658			
<b>Test Type:</b>		Draw Down			
<b>Test Duration:</b>		45			
<b>Test Level:</b>		75.0			
<b>Test Level UOM:</b>		ft			
<b><u>Draw Down &amp; Recovery</u></b>					
<b>Pump Test Detail ID:</b>		934114966			
<b>Test Type:</b>		Draw Down			
<b>Test Duration:</b>		15			
<b>Test Level:</b>		165.0			
<b>Test Level UOM:</b>		ft			
<b><u>Draw Down &amp; Recovery</u></b>					
<b>Pump Test Detail ID:</b>		934389930			
<b>Test Type:</b>		Draw Down			
<b>Test Duration:</b>		30			
<b>Test Level:</b>		125.0			
<b>Test Level UOM:</b>		ft			
<b><u>Draw Down &amp; Recovery</u></b>					
<b>Pump Test Detail ID:</b>		934907630			
<b>Test Type:</b>		Draw Down			
<b>Test Duration:</b>		60			
<b>Test Level:</b>		50.0			
<b>Test Level UOM:</b>		ft			

Map Key	Number of Records	Direction/ Distance (m)	Elev/Diff (m)	Site	DB
---------	-------------------	----------------------------	------------------	------	----

**Water Details**

**Water ID:** 933488982  
**Layer:** 1  
**Kind Code:** 5  
**Kind:** Not stated  
**Water Found Depth:** 162.0  
**Water Found Depth UOM:** ft

**Links**

<b>Bore Hole ID:</b>	10050578	<b>Tag No:</b>	
<b>Depth M:</b>	51.816	<b>Contractor:</b>	1558
<b>Year Completed:</b>	1996	<b>Path:</b>	152\1529042.pdf
<b>Well Completed Dt:</b>	1996/06/27	<b>Latitude:</b>	45.2325377459627
<b>Audit No:</b>	167087	<b>Longitude:</b>	-75.5948239304819

<a href="#"><u>97</u></a>	17 of 17	SSW/213.1	96.6 / -3.24	lot 9 con 3 ON	WWIS
---------------------------	----------	-----------	--------------	-------------------	------

<b>Well ID:</b>	1529420	<b>Flowing (Y/N):</b>	
<b>Construction Date:</b>		<b>Flow Rate:</b>	
<b>Use 1st:</b>	Domestic	<b>Data Entry Status:</b>	
<b>Use 2nd:</b>		<b>Data Src:</b>	1
<b>Final Well Status:</b>	Water Supply	<b>Date Received:</b>	27-Jun-1997 00:00:00
<b>Water Type:</b>		<b>Selected Flag:</b>	TRUE
<b>Casing Material:</b>		<b>Abandonment Rec:</b>	
<b>Audit No:</b>	175631	<b>Contractor:</b>	1558
<b>Tag:</b>		<b>Form Version:</b>	1
<b>Constructn Method:</b>		<b>Owner:</b>	
<b>Elevation (m):</b>		<b>County:</b>	OTTAWA-CARLETON
<b>Elevatn Reliabilty:</b>		<b>Lot:</b>	009
<b>Depth to Bedrock:</b>		<b>Concession:</b>	03
<b>Well Depth:</b>		<b>Concession Name:</b>	CON
<b>Overburden/Bedrock:</b>		<b>Easting NAD83:</b>	
<b>Pump Rate:</b>		<b>Northing NAD83:</b>	
<b>Static Water Level:</b>		<b>Zone:</b>	
<b>Clear/Cloudy:</b>		<b>UTM Reliability:</b>	
<b>Municipality:</b>	OSGOODE TOWNSHIP		
<b>Site Info:</b>			

**PDF URL (Map):** [https://d2khazk8e83rdv.cloudfront.net/moe\\_mapping/downloads/2Water/Wells\\_pdfs/152\1529420.pdf](https://d2khazk8e83rdv.cloudfront.net/moe_mapping/downloads/2Water/Wells_pdfs/152\1529420.pdf)

**Additional Detail(s) (Map)**

**Well Completed Date:** 1997/05/02  
**Year Completed:** 1997  
**Depth (m):** 37.4904  
**Latitude:** 45.2325377459627  
**Longitude:** -75.5948239304819  
**Path:** 152\1529420.pdf

**Bore Hole Information**

<b>Bore Hole ID:</b>	10050956	<b>Elevation:</b>	
<b>DP2BR:</b>		<b>Elevrc:</b>	
<b>Spatial Status:</b>		<b>Zone:</b>	18
<b>Code OB:</b>		<b>East83:</b>	453308.80
<b>Code OB Desc:</b>		<b>North83:</b>	5008955.00
<b>Open Hole:</b>		<b>Org CS:</b>	
<b>Cluster Kind:</b>		<b>UTMRC:</b>	9
<b>Date Completed:</b>	02-May-1997 00:00:00	<b>UTMRC Desc:</b>	unknown UTM



Map Key	Number of Records	Direction/ Distance (m)	Elev/Diff (m)	Site	DB
<b>Remarks:</b>				<b>Location Method:</b>	lot
<b>Loc Method Desc:</b>		Lot centroid			
<b>Elevrc Desc:</b>					
<b>Location Source Date:</b>					
<b>Improvement Location Source:</b>					
<b>Improvement Location Method:</b>					
<b>Source Revision Comment:</b>					
<b>Supplier Comment:</b>					
<b><u>Overburden and Bedrock</u></b>					
<b><u>Materials Interval</u></b>					
<b>Formation ID:</b>		931072690			
<b>Layer:</b>		4			
<b>Color:</b>		1			
<b>General Color:</b>		WHITE			
<b>Mat1:</b>		18			
<b>Most Common Material:</b>		SANDSTONE			
<b>Mat2:</b>		73			
<b>Mat2 Desc:</b>		HARD			
<b>Mat3:</b>					
<b>Mat3 Desc:</b>					
<b>Formation Top Depth:</b>		78.0			
<b>Formation End Depth:</b>		123.0			
<b>Formation End Depth UOM:</b>		ft			
<b><u>Overburden and Bedrock</u></b>					
<b><u>Materials Interval</u></b>					
<b>Formation ID:</b>		931072687			
<b>Layer:</b>		1			
<b>Color:</b>		6			
<b>General Color:</b>		BROWN			
<b>Mat1:</b>		02			
<b>Most Common Material:</b>		TOPSOIL			
<b>Mat2:</b>		81			
<b>Mat2 Desc:</b>		SANDY			
<b>Mat3:</b>		91			
<b>Mat3 Desc:</b>		WATER-BEARING			
<b>Formation Top Depth:</b>		0.0			
<b>Formation End Depth:</b>		3.0			
<b>Formation End Depth UOM:</b>		ft			
<b><u>Overburden and Bedrock</u></b>					
<b><u>Materials Interval</u></b>					
<b>Formation ID:</b>		931072688			
<b>Layer:</b>		2			
<b>Color:</b>		2			
<b>General Color:</b>		GREY			
<b>Mat1:</b>		15			
<b>Most Common Material:</b>		LIMESTONE			
<b>Mat2:</b>		74			
<b>Mat2 Desc:</b>		LAYERED			
<b>Mat3:</b>					
<b>Mat3 Desc:</b>					
<b>Formation Top Depth:</b>		3.0			
<b>Formation End Depth:</b>		8.0			
<b>Formation End Depth UOM:</b>		ft			
<b><u>Overburden and Bedrock</u></b>					
<b><u>Materials Interval</u></b>					

<b>Map Key</b>	<b>Number of Records</b>	<b>Direction/ Distance (m)</b>	<b>Elev/Diff (m)</b>	<b>Site</b>	<b>DB</b>
<b>Formation ID:</b>		931072689			
<b>Layer:</b>		3			
<b>Color:</b>		2			
<b>General Color:</b>		GREY			
<b>Mat1:</b>		15			
<b>Most Common Material:</b>		LIMESTONE			
<b>Mat2:</b>		73			
<b>Mat2 Desc:</b>		HARD			
<b>Mat3:</b>					
<b>Mat3 Desc:</b>					
<b>Formation Top Depth:</b>		8.0			
<b>Formation End Depth:</b>		78.0			
<b>Formation End Depth UOM:</b>		ft			
<b><u>Annular Space/Abandonment Sealing Record</u></b>					
<b>Plug ID:</b>		933114434			
<b>Layer:</b>		1			
<b>Plug From:</b>		20.0			
<b>Plug To:</b>		0.0			
<b>Plug Depth UOM:</b>		ft			
<b><u>Method of Construction &amp; Well Use</u></b>					
<b>Method Construction ID:</b>		961529420			
<b>Method Construction Code:</b>		5			
<b>Method Construction:</b>		Air Percussion			
<b>Other Method Construction:</b>					
<b><u>Pipe Information</u></b>					
<b>Pipe ID:</b>		10599526			
<b>Casing No:</b>		1			
<b>Comment:</b>					
<b>Alt Name:</b>					
<b><u>Construction Record - Casing</u></b>					
<b>Casing ID:</b>		930088936			
<b>Layer:</b>		2			
<b>Material:</b>		4			
<b>Open Hole or Material:</b>		OPEN HOLE			
<b>Depth From:</b>					
<b>Depth To:</b>		123.0			
<b>Casing Diameter:</b>		6.0			
<b>Casing Diameter UOM:</b>		inch			
<b>Casing Depth UOM:</b>		ft			
<b><u>Construction Record - Casing</u></b>					
<b>Casing ID:</b>		930088935			
<b>Layer:</b>		1			
<b>Material:</b>		1			
<b>Open Hole or Material:</b>		STEEL			
<b>Depth From:</b>					
<b>Depth To:</b>		21.0			
<b>Casing Diameter:</b>		6.0			
<b>Casing Diameter UOM:</b>		inch			
<b>Casing Depth UOM:</b>		ft			

<b>Map Key</b>	<b>Number of Records</b>	<b>Direction/ Distance (m)</b>	<b>Elev/Diff (m)</b>	<b>Site</b>	<b>DB</b>
<b><u>Results of Well Yield Testing</u></b>					
<b>Pumping Test Method Desc:</b>		PUMP			
<b>Pump Test ID:</b>		991529420			
<b>Pump Set At:</b>					
<b>Static Level:</b>		2.0			
<b>Final Level After Pumping:</b>		120.0			
<b>Recommended Pump Depth:</b>		110.0			
<b>Pumping Rate:</b>		10.0			
<b>Flowing Rate:</b>					
<b>Recommended Pump Rate:</b>		5.0			
<b>Levels UOM:</b>		ft			
<b>Rate UOM:</b>		GPM			
<b>Water State After Test Code:</b>		2			
<b>Water State After Test:</b>		CLOUDY			
<b>Pumping Test Method:</b>		1			
<b>Pumping Duration HR:</b>		1			
<b>Pumping Duration MIN:</b>		0			
<b>Flowing:</b>		No			
<b><u>Draw Down &amp; Recovery</u></b>					
<b>Pump Test Detail ID:</b>		934115616			
<b>Test Type:</b>		Recovery			
<b>Test Duration:</b>		15			
<b>Test Level:</b>		49.0			
<b>Test Level UOM:</b>		ft			
<b><u>Draw Down &amp; Recovery</u></b>					
<b>Pump Test Detail ID:</b>		934390585			
<b>Test Type:</b>		Recovery			
<b>Test Duration:</b>		30			
<b>Test Level:</b>		27.0			
<b>Test Level UOM:</b>		ft			
<b><u>Draw Down &amp; Recovery</u></b>					
<b>Pump Test Detail ID:</b>		934659195			
<b>Test Type:</b>		Recovery			
<b>Test Duration:</b>		45			
<b>Test Level:</b>		26.0			
<b>Test Level UOM:</b>		ft			
<b><u>Draw Down &amp; Recovery</u></b>					
<b>Pump Test Detail ID:</b>		934908705			
<b>Test Type:</b>		Recovery			
<b>Test Duration:</b>		60			
<b>Test Level:</b>		26.0			
<b>Test Level UOM:</b>		ft			
<b><u>Water Details</u></b>					
<b>Water ID:</b>		933489387			
<b>Layer:</b>		1			
<b>Kind Code:</b>		5			
<b>Kind:</b>		Not stated			
<b>Water Found Depth:</b>		106.0			
<b>Water Found Depth UOM:</b>		ft			

Map Key	Number of Records	Direction/ Distance (m)	Elev/Diff (m)	Site	DB
---------	-------------------	-------------------------	---------------	------	----

**Links**

<b>Bore Hole ID:</b>	10050956	<b>Tag No:</b>	
<b>Depth M:</b>	37.4904	<b>Contractor:</b>	1558
<b>Year Completed:</b>	1997	<b>Path:</b>	152\1529420.pdf
<b>Well Completed Dt:</b>	1997/05/02	<b>Latitude:</b>	45.2325377459627
<b>Audit No:</b>	175631	<b>Longitude:</b>	-75.5948239304819

<a href="#"><u>98</u></a>	1 of 1	W/213.3	98.9 / -1.00	lot 8 con 3 ON	WWIS
---------------------------	--------	---------	--------------	----------------	------

<b>Well ID:</b>	1532053	<b>Flowing (Y/N):</b>	
<b>Construction Date:</b>		<b>Flow Rate:</b>	
<b>Use 1st:</b>	Domestic	<b>Data Entry Status:</b>	
<b>Use 2nd:</b>		<b>Data Src:</b>	1
<b>Final Well Status:</b>	Water Supply	<b>Date Received:</b>	18-Jul-2001 00:00:00
<b>Water Type:</b>		<b>Selected Flag:</b>	TRUE
<b>Casing Material:</b>		<b>Abandonment Rec:</b>	
<b>Audit No:</b>	230134	<b>Contractor:</b>	1558
<b>Tag:</b>		<b>Form Version:</b>	1
<b>Constructn Method:</b>		<b>Owner:</b>	
<b>Elevation (m):</b>		<b>County:</b>	OTTAWA-CARLETON
<b>Elevatn Reliabilty:</b>		<b>Lot:</b>	008
<b>Depth to Bedrock:</b>		<b>Concession:</b>	03
<b>Well Depth:</b>		<b>Concession Name:</b>	CON
<b>Overburden/Bedrock:</b>		<b>Easting NAD83:</b>	
<b>Pump Rate:</b>		<b>Northing NAD83:</b>	
<b>Static Water Level:</b>		<b>Zone:</b>	
<b>Clear/Cloudy:</b>		<b>UTM Reliability:</b>	
<b>Municipality:</b>	OSGOODE TOWNSHIP		
<b>Site Info:</b>			

**PDF URL (Map):** [https://d2khazk8e83rdv.cloudfront.net/moe\\_mapping/downloads/2Water/Wells\\_pdfs/153\1532053.pdf](https://d2khazk8e83rdv.cloudfront.net/moe_mapping/downloads/2Water/Wells_pdfs/153\1532053.pdf)

**Additional Detail(s) (Map)**

<b>Well Completed Date:</b>	2001/06/19
<b>Year Completed:</b>	2001
<b>Depth (m):</b>	18.288
<b>Latitude:</b>	45.238711565535
<b>Longitude:</b>	-75.6002242388568
<b>Path:</b>	153\1532053.pdf

**Bore Hole Information**

<b>Bore Hole ID:</b>	10516503	<b>Elevation:</b>	
<b>DP2BR:</b>		<b>Elevrc:</b>	
<b>Spatial Status:</b>		<b>Zone:</b>	18
<b>Code OB:</b>		<b>East83:</b>	452890.00
<b>Code OB Desc:</b>		<b>North83:</b>	5009644.00
<b>Open Hole:</b>		<b>Org CS:</b>	N83
<b>Cluster Kind:</b>		<b>UTMRC:</b>	3
<b>Date Completed:</b>	19-Jun-2001 00:00:00	<b>UTMRC Desc:</b>	margin of error : 10 - 30 m
<b>Remarks:</b>		<b>Location Method:</b>	
<b>Loc Method Desc:</b>			
<b>Elevrc Desc:</b>			
<b>Location Source Date:</b>			
<b>Improvement Location Source:</b>			
<b>Improvement Location Method:</b>			
<b>Source Revision Comment:</b>			
<b>Supplier Comment:</b>			

<b>Map Key</b>	<b>Number of Records</b>	<b>Direction/ Distance (m)</b>	<b>Elev/Diff (m)</b>	<b>Site</b>	<b>DB</b>
<b><u>Overburden and Bedrock</u></b>					
<b><u>Materials Interval</u></b>					
<b>Formation ID:</b>		932831694			
<b>Layer:</b>		3			
<b>Color:</b>		2			
<b>General Color:</b>		GREY			
<b>Mat1:</b>		15			
<b>Most Common Material:</b>		LIMESTONE			
<b>Mat2:</b>					
<b>Mat2 Desc:</b>					
<b>Mat3:</b>					
<b>Mat3 Desc:</b>					
<b>Formation Top Depth:</b>		22.0			
<b>Formation End Depth:</b>		60.0			
<b>Formation End Depth UOM:</b>		ft			
<b><u>Overburden and Bedrock</u></b>					
<b><u>Materials Interval</u></b>					
<b>Formation ID:</b>		932831692			
<b>Layer:</b>		1			
<b>Color:</b>		6			
<b>General Color:</b>		BROWN			
<b>Mat1:</b>		28			
<b>Most Common Material:</b>		SAND			
<b>Mat2:</b>					
<b>Mat2 Desc:</b>					
<b>Mat3:</b>					
<b>Mat3 Desc:</b>					
<b>Formation Top Depth:</b>		0.0			
<b>Formation End Depth:</b>		8.0			
<b>Formation End Depth UOM:</b>		ft			
<b><u>Overburden and Bedrock</u></b>					
<b><u>Materials Interval</u></b>					
<b>Formation ID:</b>		932831693			
<b>Layer:</b>		2			
<b>Color:</b>		2			
<b>General Color:</b>		GREY			
<b>Mat1:</b>		05			
<b>Most Common Material:</b>		CLAY			
<b>Mat2:</b>		12			
<b>Mat2 Desc:</b>		STONES			
<b>Mat3:</b>					
<b>Mat3 Desc:</b>					
<b>Formation Top Depth:</b>		8.0			
<b>Formation End Depth:</b>		22.0			
<b>Formation End Depth UOM:</b>		ft			
<b><u>Annular Space/Abandonment</u></b>					
<b><u>Sealing Record</u></b>					
<b>Plug ID:</b>		933219511			
<b>Layer:</b>		1			
<b>Plug From:</b>		0.0			
<b>Plug To:</b>		26.0			
<b>Plug Depth UOM:</b>		ft			
<b><u>Method of Construction &amp; Well</u></b>					

<b>Map Key</b>	<b>Number of Records</b>	<b>Direction/ Distance (m)</b>	<b>Elev/Diff (m)</b>	<b>Site</b>	<b>DB</b>
<b><u>Use</u></b>					
<b>Method Construction ID:</b>		961532053			
<b>Method Construction Code:</b>		4			
<b>Method Construction:</b>		Rotary (Air)			
<b>Other Method Construction:</b>					
<b><u>Pipe Information</u></b>					
<b>Pipe ID:</b>		11065073			
<b>Casing No:</b>		1			
<b>Comment:</b>					
<b>Alt Name:</b>					
<b><u>Construction Record - Casing</u></b>					
<b>Casing ID:</b>		930093991			
<b>Layer:</b>		2			
<b>Material:</b>		4			
<b>Open Hole or Material:</b>		OPEN HOLE			
<b>Depth From:</b>					
<b>Depth To:</b>					
<b>Casing Diameter:</b>		6.0			
<b>Casing Diameter UOM:</b>		inch			
<b>Casing Depth UOM:</b>		ft			
<b><u>Construction Record - Casing</u></b>					
<b>Casing ID:</b>		930093990			
<b>Layer:</b>		1			
<b>Material:</b>		1			
<b>Open Hole or Material:</b>		STEEL			
<b>Depth From:</b>					
<b>Depth To:</b>					
<b>Casing Diameter:</b>		6.0			
<b>Casing Diameter UOM:</b>		inch			
<b>Casing Depth UOM:</b>		ft			
<b><u>Results of Well Yield Testing</u></b>					
<b>Pumping Test Method Desc:</b>		PUMP			
<b>Pump Test ID:</b>		991532053			
<b>Pump Set At:</b>					
<b>Static Level:</b>		7.0			
<b>Final Level After Pumping:</b>		30.0			
<b>Recommended Pump Depth:</b>		40.0			
<b>Pumping Rate:</b>		25.0			
<b>Flowing Rate:</b>					
<b>Recommended Pump Rate:</b>		5.0			
<b>Levels UOM:</b>		ft			
<b>Rate UOM:</b>		GPM			
<b>Water State After Test Code:</b>		2			
<b>Water State After Test:</b>		CLOUDY			
<b>Pumping Test Method:</b>		1			
<b>Pumping Duration HR:</b>		1			
<b>Pumping Duration MIN:</b>		0			
<b>Flowing:</b>		No			
<b><u>Draw Down &amp; Recovery</u></b>					
<b>Pump Test Detail ID:</b>		934398282			
<b>Test Type:</b>		Draw Down			

Map Key	Number of Records	Direction/ Distance (m)	Elev/Diff (m)	Site	DB
<b>Test Duration:</b>		30			
<b>Test Level:</b>		30.0			
<b>Test Level UOM:</b>		ft			
<b><u>Draw Down &amp; Recovery</u></b>					
<b>Pump Test Detail ID:</b>		934659776			
<b>Test Type:</b>		Draw Down			
<b>Test Duration:</b>		45			
<b>Test Level:</b>		50.0			
<b>Test Level UOM:</b>		ft			
<b><u>Draw Down &amp; Recovery</u></b>					
<b>Pump Test Detail ID:</b>		934916663			
<b>Test Type:</b>		Draw Down			
<b>Test Duration:</b>		60			
<b>Test Level:</b>		58.0			
<b>Test Level UOM:</b>		ft			
<b><u>Draw Down &amp; Recovery</u></b>					
<b>Pump Test Detail ID:</b>		934115223			
<b>Test Type:</b>		Draw Down			
<b>Test Duration:</b>		15			
<b>Test Level:</b>		30.0			
<b>Test Level UOM:</b>		ft			
<b><u>Water Details</u></b>					
<b>Water ID:</b>		934008132			
<b>Layer:</b>		1			
<b>Kind Code:</b>		5			
<b>Kind:</b>		Not stated			
<b>Water Found Depth:</b>		44.0			
<b>Water Found Depth UOM:</b>		ft			
<b><u>Links</u></b>					
<b>Bore Hole ID:</b>		10516503		<b>Tag No:</b>	
<b>Depth M:</b>		18.288		<b>Contractor:</b>	1558
<b>Year Completed:</b>		2001		<b>Path:</b>	153\1532053.pdf
<b>Well Completed Dt:</b>		2001/06/19		<b>Latitude:</b>	45.238711565535
<b>Audit No:</b>		230134		<b>Longitude:</b>	-75.6002242388568

<a href="#">99</a>	1 of 1	SSW/217.6	96.6 / -3.24	<b>Daniel Patrick O'Brien Part Lot 9, Concession 3, at Manotick Station Ottawa ON K4P 1M9</b>	<b>ECA</b>
<b>Approval No:</b>		9380-68QMKZ		<b>MOE District:</b>	Ottawa
<b>Approval Date:</b>		2005-01-27		<b>City:</b>	
<b>Status:</b>		Approved		<b>Longitude:</b>	-75.5948
<b>Record Type:</b>		ECA		<b>Latitude:</b>	45.2325
<b>Link Source:</b>		IDS		<b>Geometry X:</b>	
<b>SWP Area Name:</b>		South Nation		<b>Geometry Y:</b>	
<b>Approval Type:</b>		ECA-MUNICIPAL AND PRIVATE SEWAGE WORKS			
<b>Project Type:</b>		MUNICIPAL AND PRIVATE SEWAGE WORKS			
<b>Business Name:</b>		Daniel Patrick O'Brien			
<b>Address:</b>		Part Lot 9, Concession 3, at Manotick Station			
<b>Full Address:</b>					
<b>Full PDF Link:</b>		<a href="https://www.accessenvironment.ene.gov.on.ca/instruments/7799-67FRJN-14.pdf">https://www.accessenvironment.ene.gov.on.ca/instruments/7799-67FRJN-14.pdf</a>			

Map Key	Number of Records	Direction/ Distance (m)	Elev/Diff (m)	Site	DB
---------	-------------------	----------------------------	------------------	------	----

PDF Site Location:

<a href="#">100</a>	1 of 1	N/223.4	102.9 / 3.00	lot 7 con 3 ON	WWIS
---------------------	--------	---------	--------------	-------------------	------

<b>Well ID:</b>	1519406	<b>Flowing (Y/N):</b>	
<b>Construction Date:</b>		<b>Flow Rate:</b>	
<b>Use 1st:</b>	Domestic	<b>Data Entry Status:</b>	
<b>Use 2nd:</b>	0	<b>Data Src:</b>	1
<b>Final Well Status:</b>	Water Supply	<b>Date Received:</b>	03-Dec-1984 00:00:00
<b>Water Type:</b>		<b>Selected Flag:</b>	TRUE
<b>Casing Material:</b>		<b>Abandonment Rec:</b>	
<b>Audit No:</b>		<b>Contractor:</b>	1558
<b>Tag:</b>		<b>Form Version:</b>	1
<b>Constructn Method:</b>		<b>Owner:</b>	
<b>Elevation (m):</b>		<b>County:</b>	OTTAWA-CARLETON
<b>Elevatn Reliability:</b>		<b>Lot:</b>	007
<b>Depth to Bedrock:</b>		<b>Concession:</b>	03
<b>Well Depth:</b>		<b>Concession Name:</b>	CON
<b>Overburden/Bedrock:</b>		<b>Easting NAD83:</b>	
<b>Pump Rate:</b>		<b>Northing NAD83:</b>	
<b>Static Water Level:</b>		<b>Zone:</b>	
<b>Clear/Cloudy:</b>		<b>UTM Reliability:</b>	
<b>Municipality:</b>	OSGOODE TOWNSHIP		
<b>Site Info:</b>			

**PDF URL (Map):** [https://d2khazk8e83rdv.cloudfront.net/moe\\_mapping/downloads/2Water/Wells\\_pdfs/151\1519406.pdf](https://d2khazk8e83rdv.cloudfront.net/moe_mapping/downloads/2Water/Wells_pdfs/151\1519406.pdf)

**Additional Detail(s) (Map)**

**Well Completed Date:** 1984/09/04  
**Year Completed:** 1984  
**Depth (m):** 57.912  
**Latitude:** 45.2430542191137  
**Longitude:** -75.5908435216604  
**Path:** 151\1519406.pdf

**Bore Hole Information**

<b>Bore Hole ID:</b>	10041276	<b>Elevation:</b>	
<b>DP2BR:</b>		<b>Elevrc:</b>	
<b>Spatial Status:</b>		<b>Zone:</b>	18
<b>Code OB:</b>		<b>East83:</b>	453629.80
<b>Code OB Desc:</b>		<b>North83:</b>	5010121.00
<b>Open Hole:</b>		<b>Org CS:</b>	
<b>Cluster Kind:</b>		<b>UTMRC:</b>	4
<b>Date Completed:</b>	04-Sep-1984 00:00:00	<b>UTMRC Desc:</b>	margin of error : 30 m - 100 m
<b>Remarks:</b>		<b>Location Method:</b>	p4
<b>Loc Method Desc:</b>	Original Pre1985 UTM Rel Code 4: margin of error : 30 m - 100 m		
<b>Elevrc Desc:</b>			
<b>Location Source Date:</b>			
<b>Improvement Location Source:</b>			
<b>Improvement Location Method:</b>			
<b>Source Revision Comment:</b>			
<b>Supplier Comment:</b>			

**Overburden and Bedrock**

**Materials Interval**

**Formation ID:** 931041594  
**Layer:** 3



<b>Map Key</b>	<b>Number of Records</b>	<b>Direction/ Distance (m)</b>	<b>Elev/Diff (m)</b>	<b>Site</b>	<b>DB</b>
<b>Color:</b>		2			
<b>General Color:</b>		GREY			
<b>Mat1:</b>		15			
<b>Most Common Material:</b>		LIMESTONE			
<b>Mat2:</b>					
<b>Mat2 Desc:</b>					
<b>Mat3:</b>					
<b>Mat3 Desc:</b>					
<b>Formation Top Depth:</b>		153.0			
<b>Formation End Depth:</b>		190.0			
<b>Formation End Depth UOM:</b>		ft			
<b><u>Overburden and Bedrock</u></b>					
<b><u>Materials Interval</u></b>					
<b>Formation ID:</b>		931041592			
<b>Layer:</b>		1			
<b>Color:</b>		6			
<b>General Color:</b>		BROWN			
<b>Mat1:</b>		28			
<b>Most Common Material:</b>		SAND			
<b>Mat2:</b>		01			
<b>Mat2 Desc:</b>		FILL			
<b>Mat3:</b>					
<b>Mat3 Desc:</b>					
<b>Formation Top Depth:</b>		0.0			
<b>Formation End Depth:</b>		7.0			
<b>Formation End Depth UOM:</b>		ft			
<b><u>Overburden and Bedrock</u></b>					
<b><u>Materials Interval</u></b>					
<b>Formation ID:</b>		931041593			
<b>Layer:</b>		2			
<b>Color:</b>		2			
<b>General Color:</b>		GREY			
<b>Mat1:</b>		15			
<b>Most Common Material:</b>		LIMESTONE			
<b>Mat2:</b>		78			
<b>Mat2 Desc:</b>		MEDIUM-GRAINED			
<b>Mat3:</b>					
<b>Mat3 Desc:</b>					
<b>Formation Top Depth:</b>		7.0			
<b>Formation End Depth:</b>		153.0			
<b>Formation End Depth UOM:</b>		ft			
<b><u>Method of Construction &amp; Well</u></b>					
<b><u>Use</u></b>					
<b>Method Construction ID:</b>		961519406			
<b>Method Construction Code:</b>		5			
<b>Method Construction:</b>		Air Percussion			
<b>Other Method Construction:</b>					
<b><u>Pipe Information</u></b>					
<b>Pipe ID:</b>		10589846			
<b>Casing No:</b>		1			
<b>Comment:</b>					
<b>Alt Name:</b>					
<b><u>Construction Record - Casing</u></b>					

<b>Map Key</b>	<b>Number of Records</b>	<b>Direction/ Distance (m)</b>	<b>Elev/Diff (m)</b>	<b>Site</b>	<b>DB</b>
<b>Casing ID:</b>		930072068			
<b>Layer:</b>		1			
<b>Material:</b>		1			
<b>Open Hole or Material:</b>		STEEL			
<b>Depth From:</b>					
<b>Depth To:</b>		22.0			
<b>Casing Diameter:</b>		6.0			
<b>Casing Diameter UOM:</b>		inch			
<b>Casing Depth UOM:</b>		ft			
<b><u>Construction Record - Casing</u></b>					
<b>Casing ID:</b>		930072069			
<b>Layer:</b>		2			
<b>Material:</b>		4			
<b>Open Hole or Material:</b>		OPEN HOLE			
<b>Depth From:</b>					
<b>Depth To:</b>		190.0			
<b>Casing Diameter:</b>		6.0			
<b>Casing Diameter UOM:</b>		inch			
<b>Casing Depth UOM:</b>		ft			
<b><u>Results of Well Yield Testing</u></b>					
<b>Pumping Test Method Desc:</b>		PUMP			
<b>Pump Test ID:</b>		991519406			
<b>Pump Set At:</b>					
<b>Static Level:</b>		25.0			
<b>Final Level After Pumping:</b>		100.0			
<b>Recommended Pump Depth:</b>		125.0			
<b>Pumping Rate:</b>		9.0			
<b>Flowing Rate:</b>					
<b>Recommended Pump Rate:</b>		5.0			
<b>Levels UOM:</b>		ft			
<b>Rate UOM:</b>		GPM			
<b>Water State After Test Code:</b>		1			
<b>Water State After Test:</b>		CLEAR			
<b>Pumping Test Method:</b>		1			
<b>Pumping Duration HR:</b>		1			
<b>Pumping Duration MIN:</b>		0			
<b>Flowing:</b>		No			
<b><u>Draw Down &amp; Recovery</u></b>					
<b>Pump Test Detail ID:</b>		934108061			
<b>Test Type:</b>		Draw Down			
<b>Test Duration:</b>		15			
<b>Test Level:</b>		100.0			
<b>Test Level UOM:</b>		ft			
<b><u>Draw Down &amp; Recovery</u></b>					
<b>Pump Test Detail ID:</b>		934382797			
<b>Test Type:</b>		Draw Down			
<b>Test Duration:</b>		30			
<b>Test Level:</b>		100.0			
<b>Test Level UOM:</b>		ft			
<b><u>Draw Down &amp; Recovery</u></b>					
<b>Pump Test Detail ID:</b>		934652212			

Map Key	Number of Records	Direction/ Distance (m)	Elev/Diff (m)	Site	DB
<b>Test Type:</b>		Draw Down			
<b>Test Duration:</b>		45			
<b>Test Level:</b>		100.0			
<b>Test Level UOM:</b>		ft			

**Draw Down & Recovery**

**Pump Test Detail ID:** 934893538  
**Test Type:** Draw Down  
**Test Duration:** 60  
**Test Level:** 100.0  
**Test Level UOM:** ft

**Water Details**

**Water ID:** 933476384  
**Layer:** 1  
**Kind Code:** 1  
**Kind:** FRESH  
**Water Found Depth:** 180.0  
**Water Found Depth UOM:** ft

**Links**

<b>Bore Hole ID:</b>	10041276	<b>Tag No:</b>	
<b>Depth M:</b>	57.912	<b>Contractor:</b>	1558
<b>Year Completed:</b>	1984	<b>Path:</b>	151\1519406.pdf
<b>Well Completed Dt:</b>	1984/09/04	<b>Latitude:</b>	45.2430542191137
<b>Audit No:</b>		<b>Longitude:</b>	-75.5908435216604

<a href="#">101</a>	1 of 1	NE/230.6	99.9 / 0.00	1574 LAKESHOIE lot 8 con 4 GREELY ON	WWIS
---------------------	--------	----------	-------------	---	------

<b>Well ID:</b>	1534632	<b>Flowing (Y/N):</b>	
<b>Construction Date:</b>		<b>Flow Rate:</b>	
<b>Use 1st:</b>	Cooling And A/C	<b>Data Entry Status:</b>	
<b>Use 2nd:</b>		<b>Data Src:</b>	
<b>Final Well Status:</b>	Recharge Well	<b>Date Received:</b>	07-Jun-2004 00:00:00
<b>Water Type:</b>		<b>Selected Flag:</b>	TRUE
<b>Casing Material:</b>		<b>Abandonment Rec:</b>	
<b>Audit No:</b>	Z04893	<b>Contractor:</b>	1119
<b>Tag:</b>	A004770	<b>Form Version:</b>	3
<b>Constructn Method:</b>		<b>Owner:</b>	
<b>Elevation (m):</b>		<b>County:</b>	OTTAWA-CARLETON
<b>Elevatn Reliabilty:</b>		<b>Lot:</b>	008
<b>Depth to Bedrock:</b>		<b>Concession:</b>	04
<b>Well Depth:</b>		<b>Concession Name:</b>	CON
<b>Overburden/Bedrock:</b>		<b>Easting NAD83:</b>	
<b>Pump Rate:</b>		<b>Northing NAD83:</b>	
<b>Static Water Level:</b>		<b>Zone:</b>	
<b>Clear/Cloudy:</b>		<b>UTM Reliability:</b>	
<b>Municipality:</b>	OSGOODE TOWNSHIP		
<b>Site Info:</b>	SUB LOT7PLAN 4MSOO		

**PDF URL (Map):** [https://d2khazk8e83rdv.cloudfront.net/moe\\_mapping/downloads/2Water/Wells\\_pdfs/153\1534632.pdf](https://d2khazk8e83rdv.cloudfront.net/moe_mapping/downloads/2Water/Wells_pdfs/153\1534632.pdf)

**Additional Detail(s) (Map)**

**Well Completed Date:** 2004/04/07  
**Year Completed:** 2004  
**Depth (m):** 60.96  
**Latitude:** 45.2442973255188

<b>Map Key</b>	<b>Number of Records</b>	<b>Direction/ Distance (m)</b>	<b>Elev/Diff (m)</b>	<b>Site</b>	<b>DB</b>
<b>Longitude:</b>		-75.5836672806457			
<b>Path:</b>		153\1534632.pdf			
<b><u>Bore Hole Information</u></b>					
<b>Bore Hole ID:</b>	11104898			<b>Elevation:</b>	
<b>DP2BR:</b>				<b>Elevrc:</b>	
<b>Spatial Status:</b>				<b>Zone:</b>	18
<b>Code OB:</b>				<b>East83:</b>	454194.00
<b>Code OB Desc:</b>				<b>North83:</b>	5010255.00
<b>Open Hole:</b>				<b>Org CS:</b>	UTM83
<b>Cluster Kind:</b>				<b>UTMRC:</b>	5
<b>Date Completed:</b>	07-Apr-2004 00:00:00			<b>UTMRC Desc:</b>	margin of error : 100 m - 300 m
<b>Remarks:</b>				<b>Location Method:</b>	wwr
<b>Loc Method Desc:</b>		on Water Well Record			
<b>Elevrc Desc:</b>					
<b>Location Source Date:</b>					
<b>Improvement Location Source:</b>					
<b>Improvement Location Method:</b>					
<b>Source Revision Comment:</b>					
<b>Supplier Comment:</b>					
<b><u>Overburden and Bedrock</u></b>					
<b><u>Materials Interval</u></b>					
<b>Formation ID:</b>	932955237				
<b>Layer:</b>	3				
<b>Color:</b>	2				
<b>General Color:</b>	GREY				
<b>Mat1:</b>	18				
<b>Most Common Material:</b>	SANDSTONE				
<b>Mat2:</b>					
<b>Mat2 Desc:</b>					
<b>Mat3:</b>					
<b>Mat3 Desc:</b>					
<b>Formation Top Depth:</b>	54.900001525878906				
<b>Formation End Depth:</b>	60.959999084472656				
<b>Formation End Depth UOM:</b>	m				
<b><u>Overburden and Bedrock</u></b>					
<b><u>Materials Interval</u></b>					
<b>Formation ID:</b>	932955236				
<b>Layer:</b>	2				
<b>Color:</b>	2				
<b>General Color:</b>	GREY				
<b>Mat1:</b>	15				
<b>Most Common Material:</b>	LIMESTONE				
<b>Mat2:</b>					
<b>Mat2 Desc:</b>					
<b>Mat3:</b>					
<b>Mat3 Desc:</b>					
<b>Formation Top Depth:</b>	12.199999809265137				
<b>Formation End Depth:</b>	54.900001525878906				
<b>Formation End Depth UOM:</b>	m				
<b><u>Overburden and Bedrock</u></b>					
<b><u>Materials Interval</u></b>					
<b>Formation ID:</b>	932955235				
<b>Layer:</b>	1				
<b>Color:</b>					

<b>Map Key</b>	<b>Number of Records</b>	<b>Direction/ Distance (m)</b>	<b>Elev/Diff (m)</b>	<b>Site</b>	<b>DB</b>
<b>General Color:</b>					
<b>Mat1:</b>		28			
<b>Most Common Material:</b>		SAND			
<b>Mat2:</b>		11			
<b>Mat2 Desc:</b>		GRAVEL			
<b>Mat3:</b>					
<b>Mat3 Desc:</b>					
<b>Formation Top Depth:</b>		0.0			
<b>Formation End Depth:</b>		12.199999809265137			
<b>Formation End Depth UOM:</b>		m			
<b><u>Annular Space/Abandonment Sealing Record</u></b>					
<b>Plug ID:</b>		933248736			
<b>Layer:</b>		1			
<b>Plug From:</b>		15.199999809265137			
<b>Plug To:</b>		0.0			
<b>Plug Depth UOM:</b>		m			
<b><u>Method of Construction &amp; Well Use</u></b>					
<b>Method Construction ID:</b>		961534632			
<b>Method Construction Code:</b>		5			
<b>Method Construction:</b>		Air Percussion			
<b>Other Method Construction:</b>					
<b><u>Pipe Information</u></b>					
<b>Pipe ID:</b>		11109400			
<b>Casing No:</b>		1			
<b>Comment:</b>					
<b>Alt Name:</b>					
<b><u>Construction Record - Casing</u></b>					
<b>Casing ID:</b>		930837416			
<b>Layer:</b>		2			
<b>Material:</b>		4			
<b>Open Hole or Material:</b>		OPEN HOLE			
<b>Depth From:</b>		15.199999809265137			
<b>Depth To:</b>		60.959999084472656			
<b>Casing Diameter:</b>					
<b>Casing Diameter UOM:</b>		cm			
<b>Casing Depth UOM:</b>		m			
<b><u>Construction Record - Casing</u></b>					
<b>Casing ID:</b>		930837415			
<b>Layer:</b>		1			
<b>Material:</b>		1			
<b>Open Hole or Material:</b>		STEEL			
<b>Depth From:</b>		0.0			
<b>Depth To:</b>		15.800000190734863			
<b>Casing Diameter:</b>		15.880000114440918			
<b>Casing Diameter UOM:</b>		cm			
<b>Casing Depth UOM:</b>		m			
<b><u>Results of Well Yield Testing</u></b>					

<b>Map Key</b>	<b>Number of Records</b>	<b>Direction/ Distance (m)</b>	<b>Elev/Diff (m)</b>	<b>Site</b>	<b>DB</b>
<b>Pumping Test Method Desc:</b>		PUMP			
<b>Pump Test ID:</b>		11117413			
<b>Pump Set At:</b>					
<b>Static Level:</b>		6.0			
<b>Final Level After Pumping:</b>		8.699999809265137			
<b>Recommended Pump Depth:</b>		54.900001525878906			
<b>Pumping Rate:</b>		91.0			
<b>Flowing Rate:</b>					
<b>Recommended Pump Rate:</b>		91.0			
<b>Levels UOM:</b>		m			
<b>Rate UOM:</b>		LPM			
<b>Water State After Test Code:</b>		1			
<b>Water State After Test:</b>		CLEAR			
<b>Pumping Test Method:</b>		1			
<b>Pumping Duration HR:</b>		1			
<b>Pumping Duration MIN:</b>		0			
<b>Flowing:</b>					
<b><u>Draw Down &amp; Recovery</u></b>					
<b>Pump Test Detail ID:</b>		11124618			
<b>Test Type:</b>		Recovery			
<b>Test Duration:</b>		4			
<b>Test Level:</b>		6.0			
<b>Test Level UOM:</b>		m			
<b><u>Draw Down &amp; Recovery</u></b>					
<b>Pump Test Detail ID:</b>		11124620			
<b>Test Type:</b>		Recovery			
<b>Test Duration:</b>		10			
<b>Test Level:</b>		6.0			
<b>Test Level UOM:</b>		m			
<b><u>Draw Down &amp; Recovery</u></b>					
<b>Pump Test Detail ID:</b>		11124604			
<b>Test Type:</b>		Draw Down			
<b>Test Duration:</b>		3			
<b>Test Level:</b>		8.050000190734863			
<b>Test Level UOM:</b>		m			
<b><u>Draw Down &amp; Recovery</u></b>					
<b>Pump Test Detail ID:</b>		11124609			
<b>Test Type:</b>		Draw Down			
<b>Test Duration:</b>		20			
<b>Test Level:</b>		8.65999984741211			
<b>Test Level UOM:</b>		m			
<b><u>Draw Down &amp; Recovery</u></b>					
<b>Pump Test Detail ID:</b>		11124600			
<b>Test Type:</b>		Draw Down			
<b>Test Duration:</b>		0			
<b>Test Level:</b>		6.0			
<b>Test Level UOM:</b>		m			
<b><u>Draw Down &amp; Recovery</u></b>					
<b>Pump Test Detail ID:</b>		11124601			

<b>Map Key</b>	<b>Number of Records</b>	<b>Direction/ Distance (m)</b>	<b>Elev/Diff (m)</b>	<b>Site</b>	<b>DB</b>
<b>Test Type:</b>		Recovery			
<b>Test Duration:</b>		0			
<b>Test Level:</b>		8.699999809265137			
<b>Test Level UOM:</b>		m			
<b><u>Draw Down &amp; Recovery</u></b>					
<b>Pump Test Detail ID:</b>		11124606			
<b>Test Type:</b>		Draw Down			
<b>Test Duration:</b>		5			
<b>Test Level:</b>		8.399999618530273			
<b>Test Level UOM:</b>		m			
<b><u>Draw Down &amp; Recovery</u></b>					
<b>Pump Test Detail ID:</b>		11124603			
<b>Test Type:</b>		Draw Down			
<b>Test Duration:</b>		2			
<b>Test Level:</b>		7.550000190734863			
<b>Test Level UOM:</b>		m			
<b><u>Draw Down &amp; Recovery</u></b>					
<b>Pump Test Detail ID:</b>		11124610			
<b>Test Type:</b>		Draw Down			
<b>Test Duration:</b>		25			
<b>Test Level:</b>		8.65999984741211			
<b>Test Level UOM:</b>		m			
<b><u>Draw Down &amp; Recovery</u></b>					
<b>Pump Test Detail ID:</b>		11124612			
<b>Test Type:</b>		Draw Down			
<b>Test Duration:</b>		40			
<b>Test Level:</b>		8.699999809265137			
<b>Test Level UOM:</b>		m			
<b><u>Draw Down &amp; Recovery</u></b>					
<b>Pump Test Detail ID:</b>		11124615			
<b>Test Type:</b>		Recovery			
<b>Test Duration:</b>		1			
<b>Test Level:</b>		6.099999904632568			
<b>Test Level UOM:</b>		m			
<b><u>Draw Down &amp; Recovery</u></b>					
<b>Pump Test Detail ID:</b>		11124617			
<b>Test Type:</b>		Recovery			
<b>Test Duration:</b>		3			
<b>Test Level:</b>		6.0			
<b>Test Level UOM:</b>		m			
<b><u>Draw Down &amp; Recovery</u></b>					
<b>Pump Test Detail ID:</b>		11124626			
<b>Test Type:</b>		Recovery			
<b>Test Duration:</b>		50			
<b>Test Level:</b>		6.0			
<b>Test Level UOM:</b>		m			

<b>Map Key</b>	<b>Number of Records</b>	<b>Direction/ Distance (m)</b>	<b>Elev/Diff (m)</b>	<b>Site</b>	<b>DB</b>
<b><u>Draw Down &amp; Recovery</u></b>					
<b>Pump Test Detail ID:</b>		11124619			
<b>Test Type:</b>		Recovery			
<b>Test Duration:</b>		5			
<b>Test Level:</b>		6.0			
<b>Test Level UOM:</b>		m			
<b><u>Draw Down &amp; Recovery</u></b>					
<b>Pump Test Detail ID:</b>		11124621			
<b>Test Type:</b>		Recovery			
<b>Test Duration:</b>		15			
<b>Test Level:</b>		6.0			
<b>Test Level UOM:</b>		m			
<b><u>Draw Down &amp; Recovery</u></b>					
<b>Pump Test Detail ID:</b>		11124616			
<b>Test Type:</b>		Recovery			
<b>Test Duration:</b>		2			
<b>Test Level:</b>		6.099999904632568			
<b>Test Level UOM:</b>		m			
<b><u>Draw Down &amp; Recovery</u></b>					
<b>Pump Test Detail ID:</b>		11124627			
<b>Test Type:</b>		Recovery			
<b>Test Duration:</b>		60			
<b>Test Level:</b>		6.0			
<b>Test Level UOM:</b>		m			
<b><u>Draw Down &amp; Recovery</u></b>					
<b>Pump Test Detail ID:</b>		11124622			
<b>Test Type:</b>		Recovery			
<b>Test Duration:</b>		20			
<b>Test Level:</b>		6.0			
<b>Test Level UOM:</b>		m			
<b><u>Draw Down &amp; Recovery</u></b>					
<b>Pump Test Detail ID:</b>		11124607			
<b>Test Type:</b>		Draw Down			
<b>Test Duration:</b>		10			
<b>Test Level:</b>		8.550000190734863			
<b>Test Level UOM:</b>		m			
<b><u>Draw Down &amp; Recovery</u></b>					
<b>Pump Test Detail ID:</b>		11124608			
<b>Test Type:</b>		Draw Down			
<b>Test Duration:</b>		15			
<b>Test Level:</b>		8.600000381469727			
<b>Test Level UOM:</b>		m			
<b><u>Draw Down &amp; Recovery</u></b>					



<b>Map Key</b>	<b>Number of Records</b>	<b>Direction/ Distance (m)</b>	<b>Elev/Diff (m)</b>	<b>Site</b>	<b>DB</b>
<b>Pump Test Detail ID:</b>		11124611			
<b>Test Type:</b>		Draw Down			
<b>Test Duration:</b>		30			
<b>Test Level:</b>		8.670000076293945			
<b>Test Level UOM:</b>		m			
<b><u>Draw Down &amp; Recovery</u></b>					
<b>Pump Test Detail ID:</b>		11124624			
<b>Test Type:</b>		Recovery			
<b>Test Duration:</b>		30			
<b>Test Level:</b>		6.0			
<b>Test Level UOM:</b>		m			
<b><u>Draw Down &amp; Recovery</u></b>					
<b>Pump Test Detail ID:</b>		11124625			
<b>Test Type:</b>		Recovery			
<b>Test Duration:</b>		40			
<b>Test Level:</b>		6.0			
<b>Test Level UOM:</b>		m			
<b><u>Draw Down &amp; Recovery</u></b>					
<b>Pump Test Detail ID:</b>		11124602			
<b>Test Type:</b>		Draw Down			
<b>Test Duration:</b>		1			
<b>Test Level:</b>		6.300000190734863			
<b>Test Level UOM:</b>		m			
<b><u>Draw Down &amp; Recovery</u></b>					
<b>Pump Test Detail ID:</b>		11124605			
<b>Test Type:</b>		Draw Down			
<b>Test Duration:</b>		4			
<b>Test Level:</b>		8.300000190734863			
<b>Test Level UOM:</b>		m			
<b><u>Draw Down &amp; Recovery</u></b>					
<b>Pump Test Detail ID:</b>		11124613			
<b>Test Type:</b>		Draw Down			
<b>Test Duration:</b>		50			
<b>Test Level:</b>		8.699999809265137			
<b>Test Level UOM:</b>		m			
<b><u>Draw Down &amp; Recovery</u></b>					
<b>Pump Test Detail ID:</b>		11124614			
<b>Test Type:</b>		Draw Down			
<b>Test Duration:</b>		60			
<b>Test Level:</b>		8.699999809265137			
<b>Test Level UOM:</b>		m			
<b><u>Draw Down &amp; Recovery</u></b>					
<b>Pump Test Detail ID:</b>		11124623			
<b>Test Type:</b>		Recovery			
<b>Test Duration:</b>		25			
<b>Test Level:</b>		6.0			

Map Key	Number of Records	Direction/ Distance (m)	Elev/Diff (m)	Site	DB
---------	-------------------	----------------------------	------------------	------	----

Test Level UOM: m

Water Details

Water ID: 934046423  
 Layer: 1  
 Kind Code: 5  
 Kind: Not stated  
 Water Found Depth: 51.5  
 Water Found Depth UOM: m

Water Details

Water ID: 934046424  
 Layer: 2  
 Kind Code: 5  
 Kind: Not stated  
 Water Found Depth: 57.599998474121094  
 Water Found Depth UOM: m

Hole Diameter

Hole ID: 11109399  
 Diameter: 15.239999771118164  
 Depth From: 0.0  
 Depth To: 60.959999084472656  
 Hole Depth UOM: m  
 Hole Diameter UOM: cm

Links

Bore Hole ID:	11104898	Tag No:	A004770
Depth M:	60.96	Contractor:	1119
Year Completed:	2004	Path:	153\1534632.pdf
Well Completed Dt:	2004/04/07	Latitude:	45.2442973255188
Audit No:	Z04893	Longitude:	-75.5836672806457

<a href="#">102</a>	1 of 1	WNW/238.4	99.9 / 0.00	lot 7 con 3 ON	WWIS
---------------------	--------	-----------	-------------	-------------------	------

Well ID:	1533010	Flowing (Y/N):	
Construction Date:		Flow Rate:	
Use 1st:	Domestic	Data Entry Status:	
Use 2nd:		Data Src:	1
Final Well Status:	Water Supply	Date Received:	13-Aug-2002 00:00:00
Water Type:		Selected Flag:	TRUE
Casing Material:		Abandonment Rec:	
Audit No:	238195	Contractor:	1558
Tag:		Form Version:	1
Constructn Method:		Owner:	
Elevation (m):		County:	OTTAWA-CARLETON
Elevatn Reliabilty:		Lot:	007
Depth to Bedrock:		Concession:	03
Well Depth:		Concession Name:	CON
Overburden/Bedrock:		Easting NAD83:	
Pump Rate:		Northing NAD83:	
Static Water Level:		Zone:	
Clear/Cloudy:		UTM Reliability:	
Municipality:	OSGOODE TOWNSHIP		
Site Info:			

PDF URL (Map): [https://d2khazk8e83rdv.cloudfront.net/moe\\_mapping/downloads/2Water/Wells\\_pdfs/153\1533010.pdf](https://d2khazk8e83rdv.cloudfront.net/moe_mapping/downloads/2Water/Wells_pdfs/153\1533010.pdf)

Map Key	Number of Records	Direction/ Distance (m)	Elev/Diff (m)	Site	DB
---------	-------------------	----------------------------	------------------	------	----

**Additional Detail(s) (Map)**

Well Completed Date: 2002/07/08  
Year Completed: 2002  
Depth (m): 12.192  
Latitude: 45.2409011961124  
Longitude: -75.59635734427  
Path: 153\1533010.pdf

**Bore Hole Information**

<b>Bore Hole ID:</b>	10529757	<b>Elevation:</b>	
<b>DP2BR:</b>		<b>Elevrc:</b>	
<b>Spatial Status:</b>		<b>Zone:</b>	18
<b>Code OB:</b>		<b>East83:</b>	453195.30
<b>Code OB Desc:</b>		<b>North83:</b>	5009885.00
<b>Open Hole:</b>		<b>Org CS:</b>	
<b>Cluster Kind:</b>		<b>UTMRC:</b>	5
<b>Date Completed:</b>	08-Jul-2002 00:00:00	<b>UTMRC Desc:</b>	margin of error : 100 m - 300 m
<b>Remarks:</b>		<b>Location Method:</b>	gis
<b>Loc Method Desc:</b>	from gis		
<b>Elevrc Desc:</b>			
<b>Location Source Date:</b>			
<b>Improvement Location Source:</b>			
<b>Improvement Location Method:</b>			
<b>Source Revision Comment:</b>			
<b>Supplier Comment:</b>			

**Overburden and Bedrock**

**Materials Interval**

**Formation ID:** 932879904  
**Layer:** 1  
**Color:** 6  
**General Color:** BROWN  
**Mat1:** 28  
**Most Common Material:** SAND  
**Mat2:**  
**Mat2 Desc:**  
**Mat3:**  
**Mat3 Desc:**  
**Formation Top Depth:** 0.0  
**Formation End Depth:** 9.0  
**Formation End Depth UOM:** ft

**Overburden and Bedrock**

**Materials Interval**

**Formation ID:** 932879906  
**Layer:** 3  
**Color:** 2  
**General Color:** GREY  
**Mat1:** 15  
**Most Common Material:** LIMESTONE  
**Mat2:**  
**Mat2 Desc:**  
**Mat3:**  
**Mat3 Desc:**  
**Formation Top Depth:** 20.0  
**Formation End Depth:** 40.0  
**Formation End Depth UOM:** ft

<i>Map Key</i>	<i>Number of Records</i>	<i>Direction/ Distance (m)</i>	<i>Elev/Diff (m)</i>	<i>Site</i>	<i>DB</i>
<b><u>Overburden and Bedrock Materials Interval</u></b>					
<b>Formation ID:</b>		932879905			
<b>Layer:</b>		2			
<b>Color:</b>		2			
<b>General Color:</b>		GREY			
<b>Mat1:</b>		28			
<b>Most Common Material:</b>		SAND			
<b>Mat2:</b>		11			
<b>Mat2 Desc:</b>		GRAVEL			
<b>Mat3:</b>		13			
<b>Mat3 Desc:</b>		BOULDERS			
<b>Formation Top Depth:</b>		9.0			
<b>Formation End Depth:</b>		20.0			
<b>Formation End Depth UOM:</b>		ft			
<b><u>Annular Space/Abandonment Sealing Record</u></b>					
<b>Plug ID:</b>		933230093			
<b>Layer:</b>		1			
<b>Plug From:</b>		0.0			
<b>Plug To:</b>		26.0			
<b>Plug Depth UOM:</b>		ft			
<b><u>Method of Construction &amp; Well Use</u></b>					
<b>Method Construction ID:</b>		961533010			
<b>Method Construction Code:</b>		4			
<b>Method Construction:</b>		Rotary (Air)			
<b>Other Method Construction:</b>					
<b><u>Pipe Information</u></b>					
<b>Pipe ID:</b>		11078327			
<b>Casing No:</b>		1			
<b>Comment:</b>					
<b>Alt Name:</b>					
<b><u>Construction Record - Casing</u></b>					
<b>Casing ID:</b>		930096027			
<b>Layer:</b>		2			
<b>Material:</b>		4			
<b>Open Hole or Material:</b>		OPEN HOLE			
<b>Depth From:</b>					
<b>Depth To:</b>					
<b>Casing Diameter:</b>		6.0			
<b>Casing Diameter UOM:</b>		inch			
<b>Casing Depth UOM:</b>		ft			
<b><u>Construction Record - Casing</u></b>					
<b>Casing ID:</b>		930096026			
<b>Layer:</b>		1			
<b>Material:</b>		1			
<b>Open Hole or Material:</b>		STEEL			
<b>Depth From:</b>					

<b>Map Key</b>	<b>Number of Records</b>	<b>Direction/ Distance (m)</b>	<b>Elev/Diff (m)</b>	<b>Site</b>	<b>DB</b>
<b>Depth To:</b>					
<b>Casing Diameter:</b>		6.0			
<b>Casing Diameter UOM:</b>		inch			
<b>Casing Depth UOM:</b>		ft			
<b><u>Results of Well Yield Testing</u></b>					
<b>Pumping Test Method Desc:</b>		PUMP			
<b>Pump Test ID:</b>		991533010			
<b>Pump Set At:</b>					
<b>Static Level:</b>		7.0			
<b>Final Level After Pumping:</b>		20.0			
<b>Recommended Pump Depth:</b>		20.0			
<b>Pumping Rate:</b>		20.0			
<b>Flowing Rate:</b>					
<b>Recommended Pump Rate:</b>		5.0			
<b>Levels UOM:</b>		ft			
<b>Rate UOM:</b>		GPM			
<b>Water State After Test Code:</b>		2			
<b>Water State After Test:</b>		CLOUDY			
<b>Pumping Test Method:</b>		1			
<b>Pumping Duration HR:</b>		1			
<b>Pumping Duration MIN:</b>		0			
<b>Flowing:</b>		No			
<b><u>Draw Down &amp; Recovery</u></b>					
<b>Pump Test Detail ID:</b>		934118566			
<b>Test Type:</b>		Draw Down			
<b>Test Duration:</b>		15			
<b>Test Level:</b>		20.0			
<b>Test Level UOM:</b>		ft			
<b><u>Draw Down &amp; Recovery</u></b>					
<b>Pump Test Detail ID:</b>		934663117			
<b>Test Type:</b>		Draw Down			
<b>Test Duration:</b>		45			
<b>Test Level:</b>		25.0			
<b>Test Level UOM:</b>		ft			
<b><u>Draw Down &amp; Recovery</u></b>					
<b>Pump Test Detail ID:</b>		934402180			
<b>Test Type:</b>		Draw Down			
<b>Test Duration:</b>		30			
<b>Test Level:</b>		20.0			
<b>Test Level UOM:</b>		ft			
<b><u>Draw Down &amp; Recovery</u></b>					
<b>Pump Test Detail ID:</b>		934911797			
<b>Test Type:</b>		Draw Down			
<b>Test Duration:</b>		60			
<b>Test Level:</b>		38.0			
<b>Test Level UOM:</b>		ft			
<b><u>Water Details</u></b>					
<b>Water ID:</b>		934022334			
<b>Layer:</b>		1			

Map Key	Number of Records	Direction/ Distance (m)	Elev/Diff (m)	Site	DB
<b>Kind Code:</b>	5				
<b>Kind:</b>	Not stated				
<b>Water Found Depth:</b>	35.0				
<b>Water Found Depth UOM:</b>	ft				
<b>Links</b>					
<b>Bore Hole ID:</b>	10529757			<b>Tag No:</b>	
<b>Depth M:</b>	12.192			<b>Contractor:</b>	1558
<b>Year Completed:</b>	2002			<b>Path:</b>	153\1533010.pdf
<b>Well Completed Dt:</b>	2002/07/08			<b>Latitude:</b>	45.2409011961124
<b>Audit No:</b>	238195			<b>Longitude:</b>	-75.59635734427

<a href="#">103</a>	1 of 1	SW/240.3	96.3 / -3.54	1671 REINDEER WAY lot 6 GREELY ON	WWIS
<b>Well ID:</b>	7126823			<b>Flowing (Y/N):</b>	
<b>Construction Date:</b>				<b>Flow Rate:</b>	
<b>Use 1st:</b>	Domestic			<b>Data Entry Status:</b>	
<b>Use 2nd:</b>				<b>Data Src:</b>	
<b>Final Well Status:</b>	Water Supply			<b>Date Received:</b>	06-Aug-2009 00:00:00
<b>Water Type:</b>				<b>Selected Flag:</b>	TRUE
<b>Casing Material:</b>				<b>Abandonment Rec:</b>	
<b>Audit No:</b>	Z099700			<b>Contractor:</b>	6006
<b>Tag:</b>	A087000			<b>Form Version:</b>	7
<b>Constructn Method:</b>				<b>Owner:</b>	
<b>Elevation (m):</b>				<b>County:</b>	OTTAWA-CARLETON
<b>Elevatn Reliabilty:</b>				<b>Lot:</b>	006
<b>Depth to Bedrock:</b>				<b>Concession:</b>	
<b>Well Depth:</b>				<b>Concession Name:</b>	
<b>Overburden/Bedrock:</b>				<b>Easting NAD83:</b>	
<b>Pump Rate:</b>				<b>Northing NAD83:</b>	
<b>Static Water Level:</b>				<b>Zone:</b>	
<b>Clear/Cloudy:</b>				<b>UTM Reliability:</b>	
<b>Municipality:</b>	OSGOODE TOWNSHIP				
<b>Site Info:</b>					

**PDF URL (Map):** [https://d2khazk8e83rdv.cloudfront.net/moe\\_mapping/downloads/2Water/Wells\\_pdfs/712\7126823.pdf](https://d2khazk8e83rdv.cloudfront.net/moe_mapping/downloads/2Water/Wells_pdfs/712\7126823.pdf)

**Additional Detail(s) (Map)**

**Well Completed Date:** 2009/07/13  
**Year Completed:** 2009  
**Depth (m):** 69.69  
**Latitude:** 45.2327222186085  
**Longitude:** -75.597422180034  
**Path:** 712\7126823.pdf

**Bore Hole Information**

<b>Bore Hole ID:</b>	1002603566	<b>Elevation:</b>	
<b>DP2BR:</b>		<b>Elevrc:</b>	
<b>Spatial Status:</b>		<b>Zone:</b>	18
<b>Code OB:</b>		<b>East83:</b>	453105.00
<b>Code OB Desc:</b>		<b>North83:</b>	5008977.00
<b>Open Hole:</b>		<b>Org CS:</b>	UTM83
<b>Cluster Kind:</b>		<b>UTMRC:</b>	4
<b>Date Completed:</b>	13-Jul-2009 00:00:00	<b>UTMRC Desc:</b>	margin of error : 30 m - 100 m
<b>Remarks:</b>		<b>Location Method:</b>	wwr
<b>Loc Method Desc:</b>	on Water Well Record		
<b>Elevrc Desc:</b>			
<b>Location Source Date:</b>			

Map Key	Number of Records	Direction/ Distance (m)	Elev/Diff (m)	Site	DB
<b>Improvement Location Source:</b>					
<b>Improvement Location Method:</b>					
<b>Source Revision Comment:</b>					
<b>Supplier Comment:</b>					
<b><u>Overburden and Bedrock</u></b>					
<b><u>Materials Interval</u></b>					
<b>Formation ID:</b>		1002801620			
<b>Layer:</b>		3			
<b>Color:</b>		2			
<b>General Color:</b>		GREY			
<b>Mat1:</b>		15			
<b>Most Common Material:</b>		LIMESTONE			
<b>Mat2:</b>		16			
<b>Mat2 Desc:</b>		DOLOMITE			
<b>Mat3:</b>		73			
<b>Mat3 Desc:</b>		HARD			
<b>Formation Top Depth:</b>		8.779999732971191			
<b>Formation End Depth:</b>		69.69000244140625			
<b>Formation End Depth UOM:</b>		m			
<b><u>Overburden and Bedrock</u></b>					
<b><u>Materials Interval</u></b>					
<b>Formation ID:</b>		1002801619			
<b>Layer:</b>		2			
<b>Color:</b>		2			
<b>General Color:</b>		GREY			
<b>Mat1:</b>		05			
<b>Most Common Material:</b>		CLAY			
<b>Mat2:</b>		28			
<b>Mat2 Desc:</b>		SAND			
<b>Mat3:</b>		85			
<b>Mat3 Desc:</b>		SOFT			
<b>Formation Top Depth:</b>		1.809999942779541			
<b>Formation End Depth:</b>		8.779999732971191			
<b>Formation End Depth UOM:</b>		m			
<b><u>Overburden and Bedrock</u></b>					
<b><u>Materials Interval</u></b>					
<b>Formation ID:</b>		1002801618			
<b>Layer:</b>		1			
<b>Color:</b>		3			
<b>General Color:</b>		BLUE			
<b>Mat1:</b>		28			
<b>Most Common Material:</b>		SAND			
<b>Mat2:</b>					
<b>Mat2 Desc:</b>					
<b>Mat3:</b>		85			
<b>Mat3 Desc:</b>		SOFT			
<b>Formation Top Depth:</b>		0.0			
<b>Formation End Depth:</b>		1.809999942779541			
<b>Formation End Depth UOM:</b>		m			
<b><u>Annular Space/Abandonment</u></b>					
<b><u>Sealing Record</u></b>					
<b>Plug ID:</b>		1002801623			
<b>Layer:</b>		1			
<b>Plug From:</b>		0.0			

<b>Map Key</b>	<b>Number of Records</b>	<b>Direction/ Distance (m)</b>	<b>Elev/Diff (m)</b>	<b>Site</b>	<b>DB</b>
<b>Plug To:</b>		12.119999885559082			
<b>Plug Depth UOM:</b>		m			
<b><u>Method of Construction &amp; Well Use</u></b>					
<b>Method Construction ID:</b>		1002801648			
<b>Method Construction Code:</b>		4			
<b>Method Construction:</b>		Rotary (Air)			
<b>Other Method Construction:</b>					
<b><u>Pipe Information</u></b>					
<b>Pipe ID:</b>		1002801616			
<b>Casing No:</b>		0			
<b>Comment:</b>					
<b>Alt Name:</b>					
<b><u>Construction Record - Casing</u></b>					
<b>Casing ID:</b>		1002801625			
<b>Layer:</b>		1			
<b>Material:</b>		1			
<b>Open Hole or Material:</b>		STEEL			
<b>Depth From:</b>		-0.44999998807907104			
<b>Depth To:</b>		12.119999885559082			
<b>Casing Diameter:</b>		15.859999656677246			
<b>Casing Diameter UOM:</b>		cm			
<b>Casing Depth UOM:</b>		m			
<b><u>Construction Record - Screen</u></b>					
<b>Screen ID:</b>		1002801626			
<b>Layer:</b>					
<b>Slot:</b>					
<b>Screen Top Depth:</b>					
<b>Screen End Depth:</b>					
<b>Screen Material:</b>					
<b>Screen Depth UOM:</b>		m			
<b>Screen Diameter UOM:</b>		cm			
<b>Screen Diameter:</b>					
<b><u>Results of Well Yield Testing</u></b>					
<b>Pumping Test Method Desc:</b>					
<b>Pump Test ID:</b>		1002801617			
<b>Pump Set At:</b>		45.45000076293945			
<b>Static Level:</b>		2.640000104904175			
<b>Final Level After Pumping:</b>		15.210000038146973			
<b>Recommended Pump Depth:</b>		45.45000076293945			
<b>Pumping Rate:</b>		45.0			
<b>Flowing Rate:</b>					
<b>Recommended Pump Rate:</b>		45.0			
<b>Levels UOM:</b>		m			
<b>Rate UOM:</b>		LPM			
<b>Water State After Test Code:</b>		1			
<b>Water State After Test:</b>		CLEAR			
<b>Pumping Test Method:</b>		0			
<b>Pumping Duration HR:</b>		1			
<b>Pumping Duration MIN:</b>					
<b>Flowing:</b>		No			



<i>Map Key</i>	<i>Number of Records</i>	<i>Direction/ Distance (m)</i>	<i>Elev/Diff (m)</i>	<i>Site</i>	<i>DB</i>
<b><u>Draw Down &amp; Recovery</u></b>					
<b>Pump Test Detail ID:</b>			1002801639		
<b>Test Type:</b>			Draw Down		
<b>Test Duration:</b>			15		
<b>Test Level:</b>			12.449999809265137		
<b>Test Level UOM:</b>			m		
<b><u>Draw Down &amp; Recovery</u></b>					
<b>Pump Test Detail ID:</b>			1002801641		
<b>Test Type:</b>			Draw Down		
<b>Test Duration:</b>			20		
<b>Test Level:</b>			13.399999618530273		
<b>Test Level UOM:</b>			m		
<b><u>Draw Down &amp; Recovery</u></b>					
<b>Pump Test Detail ID:</b>			1002801646		
<b>Test Type:</b>			Draw Down		
<b>Test Duration:</b>			60		
<b>Test Level:</b>			15.210000038146973		
<b>Test Level UOM:</b>			m		
<b><u>Draw Down &amp; Recovery</u></b>					
<b>Pump Test Detail ID:</b>			1002801629		
<b>Test Type:</b>			Draw Down		
<b>Test Duration:</b>			2		
<b>Test Level:</b>			5.840000152587891		
<b>Test Level UOM:</b>			m		
<b><u>Draw Down &amp; Recovery</u></b>					
<b>Pump Test Detail ID:</b>			1002801630		
<b>Test Type:</b>			Recovery		
<b>Test Duration:</b>			2		
<b>Test Level:</b>			10.399999618530273		
<b>Test Level UOM:</b>			m		
<b><u>Draw Down &amp; Recovery</u></b>					
<b>Pump Test Detail ID:</b>			1002801643		
<b>Test Type:</b>			Draw Down		
<b>Test Duration:</b>			30		
<b>Test Level:</b>			14.319999694824219		
<b>Test Level UOM:</b>			m		
<b><u>Draw Down &amp; Recovery</u></b>					
<b>Pump Test Detail ID:</b>			1002801631		
<b>Test Type:</b>			Draw Down		
<b>Test Duration:</b>			3		
<b>Test Level:</b>			6.849999904632568		
<b>Test Level UOM:</b>			m		
<b><u>Draw Down &amp; Recovery</u></b>					
<b>Pump Test Detail ID:</b>			1002801632		

<b>Map Key</b>	<b>Number of Records</b>	<b>Direction/ Distance (m)</b>	<b>Elev/Diff (m)</b>	<b>Site</b>	<b>DB</b>
<b>Test Type:</b>		Recovery			
<b>Test Duration:</b>		3			
<b>Test Level:</b>		8.9399995803833			
<b>Test Level UOM:</b>		m			
<b><u>Draw Down &amp; Recovery</u></b>					
<b>Pump Test Detail ID:</b>		1002801636			
<b>Test Type:</b>		Recovery			
<b>Test Duration:</b>		5			
<b>Test Level:</b>		5.900000095367432			
<b>Test Level UOM:</b>		m			
<b><u>Draw Down &amp; Recovery</u></b>					
<b>Pump Test Detail ID:</b>		1002801633			
<b>Test Type:</b>		Draw Down			
<b>Test Duration:</b>		4			
<b>Test Level:</b>		7.820000171661377			
<b>Test Level UOM:</b>		m			
<b><u>Draw Down &amp; Recovery</u></b>					
<b>Pump Test Detail ID:</b>		1002801635			
<b>Test Type:</b>		Draw Down			
<b>Test Duration:</b>		5			
<b>Test Level:</b>		8.420000076293945			
<b>Test Level UOM:</b>		m			
<b><u>Draw Down &amp; Recovery</u></b>					
<b>Pump Test Detail ID:</b>		1002801627			
<b>Test Type:</b>		Draw Down			
<b>Test Duration:</b>		1			
<b>Test Level:</b>		4.880000114440918			
<b>Test Level UOM:</b>		m			
<b><u>Draw Down &amp; Recovery</u></b>					
<b>Pump Test Detail ID:</b>		1002801628			
<b>Test Type:</b>		Recovery			
<b>Test Duration:</b>		1			
<b>Test Level:</b>		12.380000114440918			
<b>Test Level UOM:</b>		m			
<b><u>Draw Down &amp; Recovery</u></b>					
<b>Pump Test Detail ID:</b>		1002801645			
<b>Test Type:</b>		Draw Down			
<b>Test Duration:</b>		50			
<b>Test Level:</b>		15.050000190734863			
<b>Test Level UOM:</b>		m			
<b><u>Draw Down &amp; Recovery</u></b>					
<b>Pump Test Detail ID:</b>		1002801634			
<b>Test Type:</b>		Recovery			
<b>Test Duration:</b>		4			
<b>Test Level:</b>		7.590000152587891			
<b>Test Level UOM:</b>		m			

<i>Map Key</i>	<i>Number of Records</i>	<i>Direction/ Distance (m)</i>	<i>Elev/Diff (m)</i>	<i>Site</i>	<i>DB</i>
<b><u>Draw Down &amp; Recovery</u></b>					
<b>Pump Test Detail ID:</b>		1002801638			
<b>Test Type:</b>		Recovery			
<b>Test Duration:</b>		10			
<b>Test Level:</b>		3.0999999046325684			
<b>Test Level UOM:</b>		m			
<b><u>Draw Down &amp; Recovery</u></b>					
<b>Pump Test Detail ID:</b>		1002801640			
<b>Test Type:</b>		Recovery			
<b>Test Duration:</b>		15			
<b>Test Level:</b>		2.6700000762939453			
<b>Test Level UOM:</b>		m			
<b><u>Draw Down &amp; Recovery</u></b>					
<b>Pump Test Detail ID:</b>		1002801637			
<b>Test Type:</b>		Draw Down			
<b>Test Duration:</b>		10			
<b>Test Level:</b>		11.15999984741211			
<b>Test Level UOM:</b>		m			
<b><u>Draw Down &amp; Recovery</u></b>					
<b>Pump Test Detail ID:</b>		1002801642			
<b>Test Type:</b>		Draw Down			
<b>Test Duration:</b>		25			
<b>Test Level:</b>		13.970000267028809			
<b>Test Level UOM:</b>		m			
<b><u>Draw Down &amp; Recovery</u></b>					
<b>Pump Test Detail ID:</b>		1002801644			
<b>Test Type:</b>		Draw Down			
<b>Test Duration:</b>		40			
<b>Test Level:</b>		14.789999961853027			
<b>Test Level UOM:</b>		m			
<b><u>Water Details</u></b>					
<b>Water ID:</b>		1002801624			
<b>Layer:</b>		1			
<b>Kind Code:</b>		1			
<b>Kind:</b>		FRESH			
<b>Water Found Depth:</b>		63.630001068115234			
<b>Water Found Depth UOM:</b>		m			
<b><u>Hole Diameter</u></b>					
<b>Hole ID:</b>		1002801622			
<b>Diameter:</b>		15.229999542236328			
<b>Depth From:</b>		12.119999885559082			
<b>Depth To:</b>		69.69000244140625			
<b>Hole Depth UOM:</b>		m			
<b>Hole Diameter UOM:</b>		cm			

Map Key	Number of Records	Direction/ Distance (m)	Elev/Diff (m)	Site	DB
<b><u>Hole Diameter</u></b>					
<b>Hole ID:</b>		1002801621			
<b>Diameter:</b>		15.859999656677246			
<b>Depth From:</b>		0.0			
<b>Depth To:</b>		12.119999885559082			
<b>Hole Depth UOM:</b>		m			
<b>Hole Diameter UOM:</b>		cm			
<b><u>Links</u></b>					
<b>Bore Hole ID:</b>	1002603566			<b>Tag No:</b>	A087000
<b>Depth M:</b>	69.69			<b>Contractor:</b>	6006
<b>Year Completed:</b>	2009			<b>Path:</b>	712\7126823.pdf
<b>Well Completed Dt:</b>	2009/07/13			<b>Latitude:</b>	45.2327222186085
<b>Audit No:</b>	Z099700			<b>Longitude:</b>	-75.597422180034

<a href="#">104</a>	1 of 2	WSW/249.5	96.9 / -3.00	6260 Deermeadow Drive (Greely) Ottawa ON	SPL
<b>Ref No:</b>	3612-AS7HHY			<b>Discharger Report:</b>	
<b>Site No:</b>	NA			<b>Material Group:</b>	
<b>Incident Dt:</b>	2017/10/16			<b>Health/Env Conseq:</b>	2 - Minor Environment
<b>Year:</b>				<b>Client Type:</b>	
<b>Incident Cause:</b>				<b>Sector Type:</b>	Miscellaneous Industrial
<b>Incident Event:</b>	Leak/Break			<b>Agency Involved:</b>	
<b>Contaminant Code:</b>	35			<b>Nearest Watercourse:</b>	
<b>Contaminant Name:</b>	NATURAL GAS (METHANE)			<b>Site Address:</b>	6260 Deermeadow Drive (Greely)
<b>Contaminant Limit 1:</b>				<b>Site District Office:</b>	Ottawa
<b>Contam Limit Freq 1:</b>				<b>Site Postal Code:</b>	
<b>Contaminant UN No 1:</b>	1075			<b>Site Region:</b>	Eastern
<b>Environment Impact:</b>				<b>Site Municipality:</b>	Ottawa
<b>Nature of Impact:</b>				<b>Site Lot:</b>	
<b>Receiving Medium:</b>				<b>Site Conc:</b>	
<b>Receiving Env:</b>	Air			<b>Northing:</b>	
<b>MOE Response:</b>	No			<b>Easting:</b>	
<b>Dt MOE Arvl on Scn:</b>				<b>Site Geo Ref Accu:</b>	
<b>MOE Reported Dt:</b>	2017/10/16			<b>Site Map Datum:</b>	
<b>Dt Document Closed:</b>	2017/10/21			<b>SAC Action Class:</b>	TSSA - Fuel Safety Branch - Hydrocarbon Fuel Release/Spill
<b>Incident Reason:</b>	Operator/Human Error			<b>Source Type:</b>	Pipeline/Components
<b>Site Name:</b>	Line Strike<UNOFFICIAL>				
<b>Site County/District:</b>					
<b>Site Geo Ref Meth:</b>					
<b>Incident Summary:</b>	TSSA/FSB: 1/2 in HP Plastic Line Strike- Made Safe				
<b>Contaminant Qty:</b>	0 other - see incident description				

<a href="#">104</a>	2 of 2	WSW/249.5	96.9 / -3.00	PIPELINE HIT 1/2" 6260 DEERMEADOW DR,,GREELY,ON,K4P 1M9, CA ON	PINC
<b>Incident Id:</b>				<b>Pipe Material:</b>	
<b>Incident No:</b>	2173330			<b>Fuel Category:</b>	
<b>Incident Reported Dt:</b>	10/16/2017			<b>Health Impact:</b>	
<b>Type:</b>	FS-Pipeline Incident			<b>Environment Impact:</b>	
<b>Status Code:</b>				<b>Property Damage:</b>	
<b>Tank Status:</b>	Pipeline Damage Reason Est			<b>Service Interrupt:</b>	
<b>Task No:</b>				<b>Enforce Policy:</b>	
<b>Spills Action Centre:</b>				<b>Public Relation:</b>	
<b>Fuel Type:</b>				<b>Pipeline System:</b>	
<b>Fuel Occurrence Tp:</b>				<b>PSIG:</b>	

<i>Map Key</i>	<i>Number of Records</i>	<i>Direction/ Distance (m)</i>	<i>Elev/Diff (m)</i>	<i>Site</i>	<i>DB</i>
<i>Date of Occurrence:</i>				<i>Attribute Category:</i>	
<i>Occurrence Start Dt:</i>				<i>Regulator Location:</i>	
<i>Depth:</i>				<i>Method Details:</i>	
<i>Customer Acct Name:</i>		PIPELINE HIT 1/2"			
<i>Incident Address:</i>		6260 DEERMEADOW DR., GREELY, ON, K4P 1M9, CA			
<i>Operation Type:</i>					
<i>Pipeline Type:</i>					
<i>Regulator Type:</i>					
<i>Summary:</i>					
<i>Reported By:</i>					
<i>Affiliation:</i>					
<i>Occurrence Desc:</i>					
<i>Damage Reason:</i>					
<i>Notes:</i>					

# Unplottable Summary

Total: **65** Unplottable sites

DB	Company Name/Site Name	Address	City	Postal
AAGR		Lot 8 Con 3	Osgoode ON	
CA	DONWEL LAND HOLDINGS LTD.	SHADOW RIDGE EST/PT.OF LOT 8	OSGOODE ON	
CA	Daniel Patrick O'Brien	Part Lot 9, Concession 3, at Manotick Station	Ottawa ON	
CA	Orchard View Manor Inc.		Ottawa ON	
ECA	Humanics Universal Inc.	Part of Lot 7	Ottawa ON	K4A 1Z6
LIMO	Fernand Leduc Cumberland	West 1/2 of Lot 9, Concession 3 Ottawa	ON	
LIMO	Cumberland Landfill Fernand Leduc City of Ottawa	Lot 9, Concession 3 Ottawa	ON	
PTTW	Don Cardill (Donwel Landholdings Ltd.)	Part of the South Half of Lot 8 & Part of the North Half and Part of the South Half of Lot 9 & Part of the North Half of Lot 10, Concession 4, Township of	Osgoode. Osgoode ON	
PTTW	Mattamy (Half Moon Bay) Limited	Lot: 10-12, Concession: 3, Original Geographic Township of Nepean, City of Ottawa Lot 8-9 and Concession 3, Original Geographic Township of Nepean, City	of Ottawa CITY OF OTTAWA Nepean ON	
PTTW	6980848 Canada Corporation	Part Lot 7,8, Concession 3, Township of Osgoode, City of Ottawa OSGOODE	ON	
SPL	CONSTRUCTION COMPANY	LOT 7,CONC 3. RAINDEER NORTH OF DEERMEDOWS MOTOR VEHICLE (OPERATING FLUID)	OSGOODE TOWNSHIP ON	
WWIS		lot 7	ON	
WWIS		lot 9	ON	
WWIS		lot 9	ON	
WWIS		lot 9	ON	

WWIS	lot 9	ON
WWIS	lot 8	ON
WWIS	lot 7	ON
WWIS	lot 9	ON
WWIS	lot 7	ON
WWIS	lot 8	ON
WWIS	lot 9	ON
WWIS	lot 7	ON
WWIS	lot 7	ON
WWIS	lot 7	ON
WWIS	lot 7	ON
WWIS	lot 9	ON
WWIS	lot 7	ON
WWIS	lot 9	ON
WWIS	lot 9	ON
WWIS	lot 9	ON
WWIS	lot 8	ON
WWIS	lot 7	ON
WWIS	lot 7	ON
WWIS	lot 7	ON
WWIS	lot 8	ON
WWIS	lot 8	ON
WWIS	lot 7	ON
WWIS	lot 8	ON

WWIS	lot 7	ON
WWIS	lot 7	ON
WWIS	lot 8	ON
WWIS	lot 8	ON
WWIS	lot 8	ON
WWIS	lot 7	ON
WWIS	lot 9	ON
WWIS	lot 7	ON
WWIS	lot 9	ON
WWIS	lot 7	ON
WWIS	lot 7	ON
WWIS	lot 8	ON
WWIS	lot 8	ON
WWIS	lot 8	ON
WWIS	lot 7	ON
WWIS	lot 8	ON
WWIS	lot 8	ON
WWIS	lot 7	ON
WWIS	lot 8	ON
WWIS	lot 8	ON
WWIS	lot 7	ON
WWIS	lot 9	ON
WWIS	lot 8	ON



WWIS	lot 9	ON
WWIS	lot 7	ON
WWIS	lot 8	ON

# Unplottable Report

---

**Site:** Lot 8 Con 3 Osgoode ON

**Database:**  
AAGR

**Type:** Pit  
**Region/County:** Ottawa-Carleton  
**Township:** Osgoode  
**Concession:** 3  
**Lot:** 8  
**Size (ha):** 0.7  
**Landuse:**  
**Comments:**

---

**Site:** DONWEL LAND HOLDINGS LTD.  
SHADOW RIDGE EST/PT.OF LOT 8 OSGOODE ON

**Database:**  
CA

**Certificate #:** 3-1726-98-  
**Application Year:** 98  
**Issue Date:** 12/22/1998  
**Approval Type:** Municipal sewage  
**Status:** Approved  
**Application Type:**  
**Client Name:**  
**Client Address:**  
**Client City:**  
**Client Postal Code:**  
**Project Description:**  
**Contaminants:**  
**Emission Control:**

---

**Site:** Daniel Patrick O'Brien  
Part Lot 9, Concession 3, at Manotick Station Ottawa ON

**Database:**  
CA

**Certificate #:** 9380-68QMKZ  
**Application Year:** 2005  
**Issue Date:** 1/27/2005  
**Approval Type:** Municipal and Private Sewage Works  
**Status:** Approved  
**Application Type:**  
**Client Name:**  
**Client Address:**  
**Client City:**  
**Client Postal Code:**  
**Project Description:**  
**Contaminants:**  
**Emission Control:**

---

**Site:** Orchard View Manor Inc.  
Ottawa ON

**Database:**  
CA

**Certificate #:** 7837-7HJQ7U  
**Application Year:** 2008  
**Issue Date:** 8/28/2008  
**Approval Type:** Municipal and Private Sewage Works  
**Status:** Approved  
**Application Type:**

**Client Name:**  
**Client Address:**  
**Client City:**  
**Client Postal Code:**  
**Project Description:**  
**Contaminants:**  
**Emission Control:**

---

**Site:** **Humanics Universal Inc.**  
**Part of Lot 7 Ottawa ON K4A 1Z6**

**Database:**  
**ECA**

**Approval No:** 2541-AK4T53  
**Approval Date:** 2017-03-30  
**Status:** Approved  
**Record Type:** ECA  
**Link Source:** IDS  
**SWP Area Name:**  
**Approval Type:** ECA-MUNICIPAL AND PRIVATE SEWAGE WORKS  
**Project Type:** MUNICIPAL AND PRIVATE SEWAGE WORKS  
**Business Name:** Humanics Universal Inc.  
**Address:** Part of Lot 7  
**Full Address:**  
**Full PDF Link:** <https://www.accessenvironment.ene.gov.on.ca/instruments/6813-AA2NAF-14.pdf>  
**PDF Site Location:**

**MOE District:**  
**City:**  
**Longitude:**  
**Latitude:**  
**Geometry X:**  
**Geometry Y:**

---

**Site:** **Fernand Leduc Cumberland**  
**West 1/2 of Lot 9, Concession 3 Ottawa ON**

**Database:**  
**LIMO**

**ECA/Instrument No:** A460604  
**Operation Status:** Closed  
**C of A Issue Date:**  
**C of A Issued to:**  
**Lndfl Gas Mgmt (P):**  
**Lndfl Gas Mgmt (F):**  
**Lndfl Gas Mgmt (E):**  
**Lndfl Gas Mgmt Sys:**  
**Landfill Gas Mntr:**  
**Leachate Coll Sys:**  
**ERC Est Vol (m3):**  
**ERC Volume Unit:**  
**ERC Dt Last Det:**  
**Landfill Type:**  
**Source File Type:**  
**Fill Rate:**  
**Fill Rate Unit:**  
**Tot Fill Area (ha):**  
**Tot Site Area (ha):**  
**Footprint:**  
**Tot Aprv Cap (m3):**  
**Contam Atten Zone:**  
**Grndwtr Mntr:**  
**Surf Wtr Mntr:**  
**Air Emis Monitor:**  
**Approved Waste Type:**  
**Client Site Name:**  
**ERC Methodology:**  
**Site Name:** Fernand Leduc  
Cumberland  
**Site Location Details:**  
**Service Area:**  
**Page URL:**

**Natural Attenuation:**  
**Liners:**  
**Cover Material:**  
**Leachate Off-Site:**  
**Leachate On Site:**  
**Req Coll Lndfill Gas:**  
**Lndfill Gas Coll:**  
**Total Waste Rec:**  
**TWR Methodology:**  
**TWR Unit:**  
**Tot Aprv Cap Unit:**  
**Financial Assurance:**  
**Last Report Year:**  
**Region:**  
**District Office:**  
**Site County:**  
**Lot:**  
**Concession:**  
**Latitude:**  
**Longitude:**  
**Easting:**  
**Northing:**  
**UTM Zone:**  
**Data Source:**

---

**Site:** **Cumberland Landfill Fernand Leduc City of Ottawa**  
**Lot 9, Concession 3 Ottawa ON**

**Database:**  
**LIMO**

**ECA/Instrument No:** A461602  
**Operation Status:** Closed  
**C of A Issue Date:**  
**C of A Issued to:**  
**Lndfl Gas Mgmt (P):**  
**Lndfl Gas Mgmt (F):**  
**Lndfl Gas Mgmt (E):**  
**Lndfl Gas Mgmt Sys:**  
**Landfill Gas Mntr:**  
**Leachate Coll Sys:**  
**ERC Est Vol (m3):**  
**ERC Volume Unit:**  
**ERC Dt Last Det:**  
**Landfill Type:**  
**Source File Type:**  
**Fill Rate:**  
**Fill Rate Unit:**  
**Tot Fill Area (ha):**  
**Tot Site Area (ha):**  
**Footprint:**  
**Tot Apprv Cap (m3):**  
**Contam Atten Zone:**  
**Grndwtr Mntr:**  
**Surf Wtr Mntr:**  
**Air Emis Monitor:**  
**Approved Waste Type:**  
**Client Site Name:**  
**ERC Methodology:**  
**Site Name:**

Cumberland Landfill  
Fernand Leduc  
City of Ottawa

**Site Location Details:**  
**Service Area:**  
**Page URL:**

**Natural Attenuation:**  
**Liners:**  
**Cover Material:**  
**Leachate Off-Site:**  
**Leachate On Site:**  
**Req Coll Lndfill Gas:**  
**Lndfl Gas Coll:**  
**Total Waste Rec:**  
**TWR Methodology:**  
**TWR Unit:**  
**Tot Apprv Cap Unit:**  
**Financial Assurance:**  
**Last Report Year:**  
**Region:**  
**District Office:**  
**Site County:**  
**Lot:**  
**Concession:**  
**Latitude:**  
**Longitude:**  
**Easting:**  
**Northing:**  
**UTM Zone:**  
**Data Source:**

---

**Site:** **Don Cardill (Donwel Landholdings Ltd.)**  
**Part of the South Half of Lot 8 & Part of the North Half and Part of the South Half of Lot 9 & Part of the North Half of Lot 10, Concession 4, Township of Osgoode. Osgoode ON**

**Database:**  
**PTTW**

**EBR Registry No:** IA8E1218  
**Ministry Ref No:** ER-4785  
**Notice Type:** Instrument Decision  
**Notice Stage:**  
**Notice Date:** November 02, 1998  
**Proposal Date:** August 28, 1998  
**Year:** 1998

**Decision Posted:**  
**Exception Posted:**  
**Section:**  
**Act 1:**  
**Act 2:**  
**Site Location Map:**

**Instrument Type:** (OWRA s. 34) - Permit to Take Water

**Off Instrument Name:**  
**Posted By:**

**Company Name:** Don Cardill (Donwel Landholdings Ltd.)

**Site Address:**

**Location Other:**

**Proponent Name:**

**Proponent Address:** 6979 Shadow Ridge Drive, P.O. Box 359, Greely Ontario, K0A 1Z0

**Comment Period:**

**URL:**

**Site Location Details:**

Part of the South Half of Lot 8 & Part of the North Half and Part of the South Half of Lot 9 & Part of the North Half of Lot 10, Concession 4, Township of Osgoode. Osgoode

---

**Site:** **Mattamy (Half Moon Bay) Limited**  
**Lot: 10-12, Concession: 3, Original Geographic Township of Nepean, City of Ottawa Lot 8-9 and Concession 3,**

**Database:**  
**PTTW**

**Original Geographic Township of Nepean, City of Ottawa CITY OF OTTAWA Nepean ON**

**EBR Registry No:** 012-5618  
**Ministry Ref No:** 6071-A3PQPJ  
**Notice Type:** Instrument Decision  
**Notice Stage:**  
**Notice Date:** February 01, 2016  
**Proposal Date:** November 03, 2015  
**Year:** 2015  
**Decision Posted:**  
**Exception Posted:**  
**Section:**  
**Act 1:**  
**Act 2:**  
**Site Location Map:**  
**Instrument Type:** (OWRA s. 34) - Permit to Take Water  
**Off Instrument Name:**  
**Posted By:**  
**Company Name:** Mattamy (Half Moon Bay) Limited  
**Site Address:**  
**Location Other:**  
**Proponent Name:**  
**Proponent Address:** 2360 Bristol Circle, Oakville Ontario, Canada L6H 6M5  
**Comment Period:**  
**URL:**

**Site Location Details:**

Lot: 10-12, Concession: 3, Original Geographic Township of Nepean, City of Ottawa Lot 8-9 and Concession 3, Original Geographic Township of Nepean, City of Ottawa CITY OF OTTAWA Nepean

---

**Site:** 6980848 Canada Corporation  
Part Lot 7,8, Concession 3, Township of Osgoode, City of Ottawa OSGOODE ON

**Database:**  
[PTTW](#)

**EBR Registry No:** 011-1038  
**Ministry Ref No:** 3333-88PNVZ  
**Notice Type:** Instrument Decision  
**Notice Stage:**  
**Notice Date:** December 02, 2014  
**Proposal Date:** August 26, 2010  
**Year:** 2010  
**Decision Posted:**  
**Exception Posted:**  
**Section:**  
**Act 1:**  
**Act 2:**  
**Site Location Map:**  
**Instrument Type:** (OWRA s. 34) - Permit to Take Water  
**Off Instrument Name:**  
**Posted By:**  
**Company Name:** 6980848 Canada Corporation  
**Site Address:**  
**Location Other:**  
**Proponent Name:**  
**Proponent Address:** 6598 Pebble Trail Way, Ottawa Ontario, Canada K4P 0B6  
**Comment Period:**  
**URL:**

**Site Location Details:**

Part Lot 7,8, Concession 3, Township of Osgoode, City of Ottawa OSGOODE

---

**Site:** CONSTRUCTION COMPANY  
LOT 7, CONC 3. RAINDEER NORTH OF DEERMEDOWS MOTOR VEHICLE (OPERATING FLUID) OSGOODE  
TOWNSHIP ON

**Database:**  
[SPL](#)

**Ref No:** 79345  
**Site No:**  
**Incident Dt:** 11/27/1992  
**Year:**  
**Incident Cause:** PIPE/HOSE LEAK  
**Incident Event:**  
**Contaminant Code:**  
**Contaminant Name:**  
**Contaminant Limit 1:**  
**Contam Limit Freq 1:**  
**Discharger Report:**  
**Material Group:**  
**Health/Env Conseq:**  
**Client Type:**  
**Sector Type:**  
**Agency Involved:**  
**Nearest Watercourse:**  
**Site Address:**  
**Site District Office:**  
**Site Postal Code:**

**Contaminant UN No 1:**  
**Environment Impact:** NOT ANTICIPATED  
**Nature of Impact:**  
**Receiving Medium:** LAND  
**Receiving Env:**  
**MOE Response:**  
**Dt MOE Arvl on Scn:**  
**MOE Reported Dt:** 11/27/1992  
**Dt Document Closed:**  
**Incident Reason:** EQUIPMENT FAILURE  
**Site Name:**  
**Site County/District:**  
**Site Geo Ref Meth:**  
**Incident Summary:** KEN GORDON EXCAVATING-160L CRANKCASE OIL TO GROUND  
**Contaminant Qty:** CLEANED-UP.

**Site Region:**  
**Site Municipality:** 20610  
**Site Lot:**  
**Site Conc:**  
**Northing:**  
**Easting:** MOE.  
**Site Geo Ref Accu:**  
**Site Map Datum:**  
**SAC Action Class:**  
**Source Type:**

**Site:**  
 lot 7 ON

**Database:**  
 WWIS

**Well ID:** 1521647  
**Construction Date:**  
**Use 1st:** Domestic  
**Use 2nd:**  
**Final Well Status:** Water Supply  
**Water Type:**  
**Casing Material:**  
**Audit No:** 08549  
**Tag:**  
**Constructn Method:**  
**Elevation (m):**  
**Elevatn Reliabilty:**  
**Depth to Bedrock:**  
**Well Depth:**  
**Overburden/Bedrock:**  
**Pump Rate:**  
**Static Water Level:**  
**Clear/Cloudy:**  
**Municipality:** OSGOODE TOWNSHIP  
**Site Info:**

**Flowing (Y/N):**  
**Flow Rate:**  
**Data Entry Status:**  
**Data Src:** 1  
**Date Received:** 14-Aug-1987 00:00:00  
**Selected Flag:** TRUE  
**Abandonment Rec:**  
**Contractor:** 3644  
**Form Version:** 1  
**Owner:**  
**County:** OTTAWA-CARLETON  
**Lot:** 007  
**Concession:**  
**Concession Name:**  
**Easting NAD83:**  
**Northing NAD83:**  
**Zone:**  
**UTM Reliability:**

**Bore Hole Information**

**Bore Hole ID:** 10043469  
**DP2BR:**  
**Spatial Status:**  
**Code OB:**  
**Code OB Desc:**  
**Open Hole:**  
**Cluster Kind:**  
**Date Completed:** 25-Jun-1987 00:00:00  
**Remarks:**  
**Loc Method Desc:** Not Applicable i.e. no UTM  
**Elevrc Desc:**  
**Location Source Date:**  
**Improvement Location Source:**  
**Improvement Location Method:**  
**Source Revision Comment:**  
**Supplier Comment:**

**Elevation:**  
**Elevrc:**  
**Zone:** 18  
**East83:**  
**North83:**  
**Org CS:**  
**UTMRC:** 9  
**UTMRC Desc:** unknown UTM  
**Location Method:** na

**Overburden and Bedrock**  
**Materials Interval**

**Formation ID:** 931048739  
**Layer:** 2  
**Color:** 2

**General Color:** GREY  
**Mat1:** 14  
**Most Common Material:** HARDPAN  
**Mat2:** 12  
**Mat2 Desc:** STONES  
**Mat3:**  
**Mat3 Desc:**  
**Formation Top Depth:** 24.0  
**Formation End Depth:** 42.0  
**Formation End Depth UOM:** ft

**Overburden and Bedrock  
Materials Interval**

**Formation ID:** 931048738  
**Layer:** 1  
**Color:** 2  
**General Color:** GREY  
**Mat1:** 05  
**Most Common Material:** CLAY  
**Mat2:** 12  
**Mat2 Desc:** STONES  
**Mat3:**  
**Mat3 Desc:**  
**Formation Top Depth:** 0.0  
**Formation End Depth:** 24.0  
**Formation End Depth UOM:** ft

**Overburden and Bedrock  
Materials Interval**

**Formation ID:** 931048740  
**Layer:** 3  
**Color:** 2  
**General Color:** GREY  
**Mat1:** 15  
**Most Common Material:** LIMESTONE  
**Mat2:**  
**Mat2 Desc:**  
**Mat3:**  
**Mat3 Desc:**  
**Formation Top Depth:** 42.0  
**Formation End Depth:** 65.0  
**Formation End Depth UOM:** ft

**Method of Construction & Well  
Use**

**Method Construction ID:** 961521647  
**Method Construction Code:** 5  
**Method Construction:** Air Percussion  
**Other Method Construction:**

**Pipe Information**

**Pipe ID:** 10592039  
**Casing No:** 1  
**Comment:**  
**Alt Name:**

**Construction Record - Casing**

**Casing ID:** 930075948  
**Layer:** 2  
**Material:** 4

**Open Hole or Material:** OPEN HOLE  
**Depth From:**  
**Depth To:** 65.0  
**Casing Diameter:** 6.0  
**Casing Diameter UOM:** inch  
**Casing Depth UOM:** ft

**Construction Record - Casing**

**Casing ID:** 930075947  
**Layer:** 1  
**Material:** 1  
**Open Hole or Material:** STEEL  
**Depth From:**  
**Depth To:** 45.0  
**Casing Diameter:** 6.0  
**Casing Diameter UOM:** inch  
**Casing Depth UOM:** ft

**Results of Well Yield Testing**

**Pumping Test Method Desc:** PUMP  
**Pump Test ID:** 991521647  
**Pump Set At:**  
**Static Level:** 12.0  
**Final Level After Pumping:** 45.0  
**Recommended Pump Depth:** 45.0  
**Pumping Rate:** 25.0  
**Flowing Rate:**  
**Recommended Pump Rate:** 10.0  
**Levels UOM:** ft  
**Rate UOM:** GPM  
**Water State After Test Code:** 2  
**Water State After Test:** CLOUDY  
**Pumping Test Method:** 1  
**Pumping Duration HR:** 1  
**Pumping Duration MIN:** 0  
**Flowing:** No

**Draw Down & Recovery**

**Pump Test Detail ID:** 934107122  
**Test Type:**  
**Test Duration:** 15  
**Test Level:** 45.0  
**Test Level UOM:** ft

**Draw Down & Recovery**

**Pump Test Detail ID:** 934391783  
**Test Type:**  
**Test Duration:** 30  
**Test Level:** 45.0  
**Test Level UOM:** ft

**Draw Down & Recovery**

**Pump Test Detail ID:** 934652784  
**Test Type:**  
**Test Duration:** 45  
**Test Level:** 45.0  
**Test Level UOM:** ft

**Draw Down & Recovery**



**Pump Test Detail ID:** 934910015  
**Test Type:**  
**Test Duration:** 60  
**Test Level:** 45.0  
**Test Level UOM:** ft

**Water Details**

**Water ID:** 933479300  
**Layer:** 2  
**Kind Code:** 1  
**Kind:** FRESH  
**Water Found Depth:** 61.0  
**Water Found Depth UOM:** ft

**Water Details**

**Water ID:** 933479299  
**Layer:** 1  
**Kind Code:** 1  
**Kind:** FRESH  
**Water Found Depth:** 52.0  
**Water Found Depth UOM:** ft

**Site:**

lot 9 ON

**Database:**  
[WWIS](#)

**Well ID:** 1536983  
**Construction Date:**  
**Use 1st:**  
**Use 2nd:**  
**Final Well Status:** Water Supply  
**Water Type:**  
**Casing Material:**  
**Audit No:** 137706  
**Tag:**  
**Constructn Method:**  
**Elevation (m):**  
**Elevatn Reliabilty:**  
**Depth to Bedrock:**  
**Well Depth:**  
**Overburden/Bedrock:**  
**Pump Rate:**  
**Static Water Level:**  
**Clear/Cloudy:**  
**Municipality:** OSGOODE TOWNSHIP  
**Site Info:**

**Flowing (Y/N):**  
**Flow Rate:**  
**Data Entry Status:** Yes  
**Data Src:**  
**Date Received:** 11-Aug-1995 00:00:00  
**Selected Flag:** TRUE  
**Abandonment Rec:**  
**Contractor:** 3749  
**Form Version:** 1  
**Owner:**  
**County:** OTTAWA-CARLETON  
**Lot:** 009  
**Concession:**  
**Concession Name:**  
**Easting NAD83:**  
**Northing NAD83:**  
**Zone:**  
**UTM Reliability:**

**Bore Hole Information**

**Bore Hole ID:** 1007454753  
**DP2BR:**  
**Spatial Status:**  
**Code OB:**  
**Code OB Desc:**  
**Open Hole:**  
**Cluster Kind:**  
**Date Completed:** 29-Jun-1994 00:00:00  
**Remarks:**  
**Loc Method Desc:** Not Applicable i.e. no UTM  
**Elevrc Desc:**  
**Location Source Date:**  
**Improvement Location Source:**  
**Improvement Location Method:**  
**Source Revision Comment:**

**Elevation:**  
**Elevrc:**  
**Zone:**  
**East83:**  
**North83:**  
**Org CS:**  
**UTMRC:** 9  
**UTMRC Desc:** unknown UTM  
**Location Method:** na

Supplier Comment:

Site:

lot 9 ON

Database:  
WWIS

Well ID: 1536982  
Construction Date:  
Use 1st:  
Use 2nd:  
Final Well Status: Abandoned-Quality  
Water Type:  
Casing Material:  
Audit No: 167361  
Tag:  
Constructn Method:  
Elevation (m):  
Elevatn Reliabilty:  
Depth to Bedrock:  
Well Depth:  
Overburden/Bedrock:  
Pump Rate:  
Static Water Level:  
Clear/Cloudy:  
Municipality: OSGOODE TOWNSHIP  
Site Info:

Flowing (Y/N):  
Flow Rate:  
Data Entry Status: Yes  
Data Src:  
Date Received: 16-May-1996 00:00:00  
Selected Flag: TRUE  
Abandonment Rec:  
Contractor: 3749  
Form Version: 1  
Owner:  
County: OTTAWA-CARLETON  
Lot: 009  
Concession:  
Concession Name:  
Easting NAD83:  
Northing NAD83:  
Zone:  
UTM Reliability:

Bore Hole Information

Bore Hole ID: 1007454752  
DP2BR:  
Spatial Status:  
Code OB:  
Code OB Desc:  
Open Hole:  
Cluster Kind:  
Date Completed: 28-Mar-1996 00:00:00  
Remarks:  
Loc Method Desc: Not Applicable i.e. no UTM  
Elevrc Desc:  
Location Source Date:  
Improvement Location Source:  
Improvement Location Method:  
Source Revision Comment:  
Supplier Comment:

Elevation:  
Elevrc:  
Zone:  
East83:  
North83:  
Org CS:  
UTMRC: 9  
UTMRC Desc: unknown UTM  
Location Method: na

Site:

lot 9 ON

Database:  
WWIS

Well ID: 1536961  
Construction Date:  
Use 1st:  
Use 2nd:  
Final Well Status: Abandoned-Other  
Water Type:  
Casing Material:  
Audit No: 111949  
Tag:  
Constructn Method:  
Elevation (m):  
Elevatn Reliabilty:  
Depth to Bedrock:  
Well Depth:  
Overburden/Bedrock:  
Pump Rate:  
Static Water Level:  
Clear/Cloudy:  
Municipality: OSGOODE TOWNSHIP

Flowing (Y/N):  
Flow Rate:  
Data Entry Status:  
Data Src:  
Date Received: 05-Nov-1992 00:00:00  
Selected Flag: TRUE  
Abandonment Rec:  
Contractor: 3644  
Form Version: 1  
Owner:  
County: OTTAWA-CARLETON  
Lot: 009  
Concession:  
Concession Name:  
Easting NAD83:  
Northing NAD83:  
Zone:  
UTM Reliability:

Site Info:

Bore Hole Information

**Bore Hole ID:** 1007454731  
**DP2BR:**  
**Spatial Status:**  
**Code OB:**  
**Code OB Desc:**  
**Open Hole:**  
**Cluster Kind:**  
**Date Completed:** 23-Oct-1992 00:00:00  
**Remarks:**  
**Loc Method Desc:** Not Applicable i.e. no UTM  
**Elevrc Desc:**  
**Location Source Date:**  
**Improvement Location Source:**  
**Improvement Location Method:**  
**Source Revision Comment:**  
**Supplier Comment:**

**Elevation:**  
**Elevrc:**  
**Zone:**  
**East83:**  
**North83:**  
**Org CS:**  
**UTMRC:** 9  
**UTMRC Desc:** unknown UTM  
**Location Method:** na

Site:

lot 9 ON

**Database:**  
[WWIS](#)

**Well ID:** 1536959  
**Construction Date:**  
**Use 1st:**  
**Use 2nd:**  
**Final Well Status:** Water Supply  
**Water Type:**  
**Casing Material:**  
**Audit No:** 13714  
**Tag:**  
**Constructn Method:**  
**Elevation (m):**  
**Elevatn Reliability:**  
**Depth to Bedrock:**  
**Well Depth:**  
**Overburden/Bedrock:**  
**Pump Rate:**  
**Static Water Level:**  
**Clear/Cloudy:**  
**Municipality:** OSGOODE TOWNSHIP  
**Site Info:**

**Flowing (Y/N):**  
**Flow Rate:**  
**Data Entry Status:** Yes  
**Data Src:**  
**Date Received:** 07-Aug-1987 00:00:00  
**Selected Flag:** TRUE  
**Abandonment Rec:**  
**Contractor:** 1517  
**Form Version:** 1  
**Owner:**  
**County:** OTTAWA-CARLETON  
**Lot:** 009  
**Concession:**  
**Concession Name:**  
**Easting NAD83:**  
**Northing NAD83:**  
**Zone:**  
**UTM Reliability:**

Bore Hole Information

**Bore Hole ID:** 1007454729  
**DP2BR:**  
**Spatial Status:**  
**Code OB:**  
**Code OB Desc:**  
**Open Hole:**  
**Cluster Kind:**  
**Date Completed:** 09-Jul-1987 00:00:00  
**Remarks:**  
**Loc Method Desc:** Not Applicable i.e. no UTM  
**Elevrc Desc:**  
**Location Source Date:**  
**Improvement Location Source:**  
**Improvement Location Method:**  
**Source Revision Comment:**  
**Supplier Comment:**

**Elevation:**  
**Elevrc:**  
**Zone:**  
**East83:**  
**North83:**  
**Org CS:**  
**UTMRC:** 9  
**UTMRC Desc:** unknown UTM  
**Location Method:** na

Site:

lot 8 ON

**Database:**  
[WWIS](#)

**Well ID:** 1534425  
**Construction Date:**  
**Use 1st:** Domestic  
**Use 2nd:**  
**Final Well Status:** Water Supply  
**Water Type:**  
**Casing Material:**  
**Audit No:** 259392  
**Tag:**  
**Constructn Method:**  
**Elevation (m):**  
**Elevatn Reliabilty:**  
**Depth to Bedrock:**  
**Well Depth:**  
**Overburden/Bedrock:**  
**Pump Rate:**  
**Static Water Level:**  
**Clear/Cloudy:**  
**Municipality:** OSGOODE TOWNSHIP  
**Site Info:**

**Flowing (Y/N):**  
**Flow Rate:**  
**Data Entry Status:**  
**Data Src:** 1  
**Date Received:** 30-Jan-2004 00:00:00  
**Selected Flag:** TRUE  
**Abandonment Rec:**  
**Contractor:** 1517  
**Form Version:** 2  
**Owner:**  
**County:** OTTAWA-CARLETON  
**Lot:** 008  
**Concession:**  
**Concession Name:**  
**Easting NAD83:**  
**Northing NAD83:**  
**Zone:**  
**UTM Reliability:**

**Bore Hole Information**

**Bore Hole ID:** 11097460  
**DP2BR:**  
**Spatial Status:**  
**Code OB:**  
**Code OB Desc:**  
**Open Hole:**  
**Cluster Kind:**  
**Date Completed:** 31-Oct-2003 00:00:00  
**Remarks:**  
**Loc Method Desc:** Not Applicable i.e. no UTM  
**Elevrc Desc:**  
**Location Source Date:**  
**Improvement Location Source:**  
**Improvement Location Method:**  
**Source Revision Comment:**  
**Supplier Comment:**

**Elevation:**  
**Elevrc:**  
**Zone:** 18  
**East83:**  
**North83:**  
**Org CS:**  
**UTMRC:** 9  
**UTMRC Desc:** unknown UTM  
**Location Method:** na

**Overburden and Bedrock**  
**Materials Interval**

**Formation ID:** 932942367  
**Layer:** 2  
**Color:** 2  
**General Color:** GREY  
**Mat1:** 15  
**Most Common Material:** LIMESTONE  
**Mat2:** 26  
**Mat2 Desc:** ROCK  
**Mat3:**  
**Mat3 Desc:**  
**Formation Top Depth:** 21.0  
**Formation End Depth:** 92.0  
**Formation End Depth UOM:** ft

**Overburden and Bedrock**  
**Materials Interval**

**Formation ID:** 932942366  
**Layer:** 1  
**Color:**  
**General Color:**  
**Mat1:** 00

**Most Common Material:** UNKNOWN TYPE  
**Mat2:**  
**Mat2 Desc:**  
**Mat3:**  
**Mat3 Desc:**  
**Formation Top Depth:** 0.0  
**Formation End Depth:** 21.0  
**Formation End Depth UOM:** ft

**Overburden and Bedrock**  
**Materials Interval**

**Formation ID:** 932942368  
**Layer:** 3  
**Color:** 6  
**General Color:** BROWN  
**Mat1:** 15  
**Most Common Material:** LIMESTONE  
**Mat2:** 26  
**Mat2 Desc:** ROCK  
**Mat3:**  
**Mat3 Desc:**  
**Formation Top Depth:** 92.0  
**Formation End Depth:** 95.0  
**Formation End Depth UOM:** ft

**Method of Construction & Well**  
**Use**

**Method Construction ID:** 961534425  
**Method Construction Code:** 1  
**Method Construction:** Cable Tool  
**Other Method Construction:**

**Pipe Information**

**Pipe ID:** 11101175  
**Casing No:** 1  
**Comment:**  
**Alt Name:**

**Construction Record - Casing**

**Casing ID:** 930832278  
**Layer:** 1  
**Material:** 1  
**Open Hole or Material:** STEEL  
**Depth From:**  
**Depth To:**  
**Casing Diameter:** 6.0  
**Casing Diameter UOM:** inch  
**Casing Depth UOM:** ft

**Results of Well Yield Testing**

**Pumping Test Method Desc:** BAILER  
**Pump Test ID:** 991534425  
**Pump Set At:**  
**Static Level:** 25.0  
**Final Level After Pumping:** 40.0  
**Recommended Pump Depth:** 60.0  
**Pumping Rate:** 20.0  
**Flowing Rate:**  
**Recommended Pump Rate:** 12.0  
**Levels UOM:** ft

Rate UOM: GPM  
Water State After Test Code: 2  
Water State After Test: CLOUDY  
Pumping Test Method: 2  
Pumping Duration HR: 1  
Pumping Duration MIN:  
Flowing: No

Draw Down & Recovery

Pump Test Detail ID: 934114694  
Test Type:  
Test Duration: 15  
Test Level: 45.0  
Test Level UOM: ft

Draw Down & Recovery

Pump Test Detail ID: 934398308  
Test Type:  
Test Duration: 30  
Test Level: 45.0  
Test Level UOM: ft

Draw Down & Recovery

Pump Test Detail ID: 934658268  
Test Type:  
Test Duration: 45  
Test Level: 45.0  
Test Level UOM: ft

Draw Down & Recovery

Pump Test Detail ID: 934915715  
Test Type:  
Test Duration: 60  
Test Level: 80.0  
Test Level UOM: ft

Water Details

Water ID: 934042676  
Layer: 1  
Kind Code: 1  
Kind: FRESH  
Water Found Depth: 94.0  
Water Found Depth UOM: ft

Site: lot 7 ON

**Database:**  
**WWIS**

Well ID: 1534235  
Construction Date:  
Use 1st: Domestic  
Use 2nd:  
Final Well Status: Water Supply  
Water Type:  
Casing Material:  
Audit No: 257448  
Tag:  
Constructn Method:  
Elevation (m):  
Elevatn Reliabilty:

Flowing (Y/N):  
Flow Rate:  
Data Entry Status:  
Data Src: 1  
Date Received: 20-Oct-2003 00:00:00  
Selected Flag: TRUE  
Abandonment Rec:  
Contractor: 1414  
Form Version: 1  
Owner:  
County: OTTAWA-CARLETON  
Lot: 007

**Depth to Bedrock:**  
**Well Depth:**  
**Overburden/Bedrock:**  
**Pump Rate:**  
**Static Water Level:**  
**Clear/Cloudy:**  
**Municipality:** OSGOODE TOWNSHIP  
**Site Info:**

**Concession:**  
**Concession Name:**  
**Easting NAD83:**  
**Northing NAD83:**  
**Zone:**  
**UTM Reliability:**

**Bore Hole Information**

**Bore Hole ID:** 10543350  
**DP2BR:**  
**Spatial Status:**  
**Code OB:**  
**Code OB Desc:**  
**Open Hole:**  
**Cluster Kind:**  
**Date Completed:** 10-Oct-2003 00:00:00  
**Remarks:**  
**Loc Method Desc:** Not Applicable i.e. no UTM  
**Elevrc Desc:**  
**Location Source Date:**  
**Improvement Location Source:**  
**Improvement Location Method:**  
**Source Revision Comment:**  
**Supplier Comment:**

**Elevation:**  
**Elevrc:**  
**Zone:** 18  
**East83:**  
**North83:**  
**Org CS:**  
**UTMRC:** 9  
**UTMRC Desc:** unknown UTM  
**Location Method:** na

**Overburden and Bedrock**  
**Materials Interval**

**Formation ID:** 932925408  
**Layer:** 2  
**Color:** 2  
**General Color:** GREY  
**Mat1:** 34  
**Most Common Material:** TILL  
**Mat2:** 73  
**Mat2 Desc:** HARD  
**Mat3:**  
**Mat3 Desc:**  
**Formation Top Depth:** 8.0  
**Formation End Depth:** 26.0  
**Formation End Depth UOM:** ft

**Overburden and Bedrock**  
**Materials Interval**

**Formation ID:** 932925409  
**Layer:** 3  
**Color:** 2  
**General Color:** GREY  
**Mat1:** 15  
**Most Common Material:** LIMESTONE  
**Mat2:** 74  
**Mat2 Desc:** LAYERED  
**Mat3:**  
**Mat3 Desc:**  
**Formation Top Depth:** 26.0  
**Formation End Depth:** 203.0  
**Formation End Depth UOM:** ft

**Overburden and Bedrock**  
**Materials Interval**

**Formation ID:** 932925407  
**Layer:** 1  
**Color:** 6  
**General Color:** BROWN  
**Mat1:** 34  
**Most Common Material:** TILL  
**Mat2:** 73  
**Mat2 Desc:** HARD  
**Mat3:**  
**Mat3 Desc:**  
**Formation Top Depth:** 0.0  
**Formation End Depth:** 8.0  
**Formation End Depth UOM:** ft

**Annular Space/Abandonment  
Sealing Record**

**Plug ID:** 933241092  
**Layer:** 1  
**Plug From:** 0.0  
**Plug To:** 26.0  
**Plug Depth UOM:** ft

**Method of Construction & Well  
Use**

**Method Construction ID:** 961534235  
**Method Construction Code:** 1  
**Method Construction:** Cable Tool  
**Other Method Construction:**

**Pipe Information**

**Pipe ID:** 11091920  
**Casing No:** 1  
**Comment:**  
**Alt Name:**

**Construction Record - Casing**

**Casing ID:** 930098475  
**Layer:** 3  
**Material:** 4  
**Open Hole or Material:** OPEN HOLE  
**Depth From:**  
**Depth To:**  
**Casing Diameter:** 6.0  
**Casing Diameter UOM:** inch  
**Casing Depth UOM:** ft

**Construction Record - Casing**

**Casing ID:** 930098474  
**Layer:** 2  
**Material:** 1  
**Open Hole or Material:** STEEL  
**Depth From:**  
**Depth To:**  
**Casing Diameter:** 6.0  
**Casing Diameter UOM:** inch  
**Casing Depth UOM:** ft

**Construction Record - Casing**



**Casing ID:** 930098473  
**Layer:** 1  
**Material:**  
**Open Hole or Material:**  
**Depth From:**  
**Depth To:**  
**Casing Diameter:** 8.0  
**Casing Diameter UOM:** inch  
**Casing Depth UOM:** ft

**Results of Well Yield Testing**

**Pumping Test Method Desc:** BAILER  
**Pump Test ID:** 991534235  
**Pump Set At:**  
**Static Level:** 16.0  
**Final Level After Pumping:** 190.0  
**Recommended Pump Depth:** 190.0  
**Pumping Rate:** 2.0  
**Flowing Rate:**  
**Recommended Pump Rate:** 5.0  
**Levels UOM:** ft  
**Rate UOM:** GPM  
**Water State After Test Code:** 2  
**Water State After Test:** CLOUDY  
**Pumping Test Method:** 2  
**Pumping Duration HR:** 1  
**Pumping Duration MIN:** 0  
**Flowing:** No

**Draw Down & Recovery**

**Pump Test Detail ID:** 934915165  
**Test Type:** Recovery  
**Test Duration:** 60  
**Test Level:** 85.0  
**Test Level UOM:** ft

**Draw Down & Recovery**

**Pump Test Detail ID:** 934657718  
**Test Type:** Recovery  
**Test Duration:** 45  
**Test Level:** 90.0  
**Test Level UOM:** ft

**Draw Down & Recovery**

**Pump Test Detail ID:** 934114144  
**Test Type:** Recovery  
**Test Duration:** 15  
**Test Level:** 150.0  
**Test Level UOM:** ft

**Draw Down & Recovery**

**Pump Test Detail ID:** 934397758  
**Test Type:** Recovery  
**Test Duration:** 30  
**Test Level:** 120.0  
**Test Level UOM:** ft

**Water Details**

Water ID: 934037196  
Layer: 1  
Kind Code: 1  
Kind: FRESH  
Water Found Depth: 200.0  
Water Found Depth UOM: ft

**Site:**  
lot 9 ON

**Database:**  
WWIS

Well ID: 1534228  
Construction Date:  
Use 1st: Domestic  
Use 2nd:  
Final Well Status: Water Supply  
Water Type:  
Casing Material:  
Audit No: 259379  
Tag:  
Constructn Method:  
Elevation (m):  
Elevatn Reliabilty:  
Depth to Bedrock:  
Well Depth:  
Overburden/Bedrock:  
Pump Rate:  
Static Water Level:  
Clear/Cloudy:  
Municipality: OSGOODE TOWNSHIP  
Site Info:

Flowing (Y/N):  
Flow Rate:  
Data Entry Status:  
Data Src: 1  
Date Received: 28-Oct-2003 00:00:00  
Selected Flag: TRUE  
Abandonment Rec:  
Contractor: 1517  
Form Version: 1  
Owner:  
County: OTTAWA-CARLETON  
Lot: 009  
Concession:  
Concession Name:  
Easting NAD83:  
Northing NAD83:  
Zone:  
UTM Reliability:

**Bore Hole Information**

Bore Hole ID: 10543343  
DP2BR:  
Spatial Status:  
Code OB:  
Code OB Desc:  
Open Hole:  
Cluster Kind:  
Date Completed: 05-Sep-2003 00:00:00  
Remarks:  
Loc Method Desc: Not Applicable i.e. no UTM  
Elevrc Desc:  
Location Source Date:  
Improvement Location Source:  
Improvement Location Method:  
Source Revision Comment:  
Supplier Comment:

Elevation:  
Elevrc: 18  
Zone:  
East83:  
North83:  
Org CS:  
UTMRC: 9  
UTMRC Desc: unknown UTM  
Location Method: na

**Overburden and Bedrock**  
**Materials Interval**

Formation ID: 932925373  
Layer: 3  
Color: 6  
General Color: BROWN  
Mat1: 15  
Most Common Material: LIMESTONE  
Mat2: 26  
Mat2 Desc: ROCK  
Mat3:  
Mat3 Desc:  
Formation Top Depth: 50.0  
Formation End Depth: 95.0  
Formation End Depth UOM: ft

**Overburden and Bedrock  
Materials Interval**

**Formation ID:** 932925372  
**Layer:** 2  
**Color:** 2  
**General Color:** GREY  
**Mat1:** 15  
**Most Common Material:** LIMESTONE  
**Mat2:** 26  
**Mat2 Desc:** ROCK  
**Mat3:**  
**Mat3 Desc:**  
**Formation Top Depth:** 6.0  
**Formation End Depth:** 50.0  
**Formation End Depth UOM:** ft

**Overburden and Bedrock  
Materials Interval**

**Formation ID:** 932925371  
**Layer:** 1  
**Color:** 6  
**General Color:** BROWN  
**Mat1:** 01  
**Most Common Material:** FILL  
**Mat2:** 14  
**Mat2 Desc:** HARDPAN  
**Mat3:** 12  
**Mat3 Desc:** STONES  
**Formation Top Depth:** 0.0  
**Formation End Depth:** 6.0  
**Formation End Depth UOM:** ft

**Annular Space/Abandonment  
Sealing Record**

**Plug ID:** 933241085  
**Layer:** 1  
**Plug From:** 0.0  
**Plug To:** 40.0  
**Plug Depth UOM:** ft

**Method of Construction & Well  
Use**

**Method Construction ID:** 961534228  
**Method Construction Code:** 4  
**Method Construction:** Rotary (Air)  
**Other Method Construction:**

**Pipe Information**

**Pipe ID:** 11091913  
**Casing No:** 1  
**Comment:**  
**Alt Name:**

**Construction Record - Casing**

**Casing ID:** 930098456  
**Layer:** 1  
**Material:** 1

**Open Hole or Material:** STEEL  
**Depth From:**  
**Depth To:**  
**Casing Diameter:** 6.0  
**Casing Diameter UOM:** inch  
**Casing Depth UOM:** ft

**Results of Well Yield Testing**

**Pumping Test Method Desc:** BAILER  
**Pump Test ID:** 991534228  
**Pump Set At:**  
**Static Level:** 3.0  
**Final Level After Pumping:** 25.0  
**Recommended Pump Depth:** 50.0  
**Pumping Rate:** 20.0  
**Flowing Rate:**  
**Recommended Pump Rate:** 12.0  
**Levels UOM:** ft  
**Rate UOM:** GPM  
**Water State After Test Code:** 2  
**Water State After Test:** CLOUDY  
**Pumping Test Method:** 2  
**Pumping Duration HR:** 1  
**Pumping Duration MIN:** 0  
**Flowing:** No

**Draw Down & Recovery**

**Pump Test Detail ID:** 934114138  
**Test Type:** Draw Down  
**Test Duration:** 15  
**Test Level:** 20.0  
**Test Level UOM:** ft

**Draw Down & Recovery**

**Pump Test Detail ID:** 934657712  
**Test Type:** Draw Down  
**Test Duration:** 45  
**Test Level:** 25.0  
**Test Level UOM:** ft

**Draw Down & Recovery**

**Pump Test Detail ID:** 934397752  
**Test Type:** Draw Down  
**Test Duration:** 30  
**Test Level:** 22.0  
**Test Level UOM:** ft

**Draw Down & Recovery**

**Pump Test Detail ID:** 934915159  
**Test Type:** Draw Down  
**Test Duration:** 60  
**Test Level:** 25.0  
**Test Level UOM:** ft

**Water Details**

**Water ID:** 934037190  
**Layer:** 1  
**Kind Code:** 5

Kind: Not stated  
Water Found Depth: 91.0  
Water Found Depth UOM: ft

Site:  
lot 7 ON

**Database:**  
**WWIS**

Well ID: 1533486  
Construction Date:  
Use 1st:  
Use 2nd:  
Final Well Status: Abandoned-Other  
Water Type:  
Casing Material:  
Audit No: 257564  
Tag:  
Constructn Method:  
Elevation (m):  
Elevatn Reliabilty:  
Depth to Bedrock:  
Well Depth:  
Overburden/Bedrock:  
Pump Rate:  
Static Water Level:  
Clear/Cloudy:  
Municipality: OSGOODE TOWNSHIP  
Site Info:

Flowing (Y/N):  
Flow Rate:  
Data Entry Status:  
Data Src: 1  
Date Received: 28-Jan-2003 00:00:00  
Selected Flag: TRUE  
Abandonment Rec:  
Contractor: 6907  
Form Version: 1  
Owner:  
County: OTTAWA-CARLETON  
Lot: 007  
Concession:  
Concession Name:  
Easting NAD83:  
Northing NAD83:  
Zone:  
UTM Reliability:

Bore Hole Information

Bore Hole ID: 10537320  
DP2BR:  
Spatial Status:  
Code OB:  
Code OB Desc:  
Open Hole:  
Cluster Kind:  
Date Completed: 19-Jan-2003 00:00:00  
Remarks:  
Loc Method Desc: Not Applicable i.e. no UTM  
Elevrc Desc:  
Location Source Date:  
Improvement Location Source:  
Improvement Location Method:  
Source Revision Comment:  
Supplier Comment:

Elevation:  
Elevrc:  
Zone: 18  
East83:  
North83:  
Org CS:  
UTMRC: 9  
UTMRC Desc: unknown UTM  
Location Method: na

Method of Construction & Well Use

Method Construction ID: 961533486  
Method Construction Code: 0  
Method Construction: Not Known  
Other Method Construction:

Pipe Information

Pipe ID: 11085890  
Casing No: 1  
Comment:  
Alt Name:

Site:  
lot 8 ON

**Database:**  
**WWIS**

**Well ID:** 1531641  
**Construction Date:**  
**Use 1st:** Domestic  
**Use 2nd:**  
**Final Well Status:** Water Supply  
**Water Type:**  
**Casing Material:**  
**Audit No:** 201719  
**Tag:**  
**Constructn Method:**  
**Elevation (m):**  
**Elevatn Reliabilty:**  
**Depth to Bedrock:**  
**Well Depth:**  
**Overburden/Bedrock:**  
**Pump Rate:**  
**Static Water Level:**  
**Clear/Cloudy:**  
**Municipality:** OSGOODE TOWNSHIP  
**Site Info:**

**Flowing (Y/N):**  
**Flow Rate:**  
**Data Entry Status:**  
**Data Src:** 1  
**Date Received:** 11-Dec-2000 00:00:00  
**Selected Flag:** TRUE  
**Abandonment Rec:**  
**Contractor:** 4006  
**Form Version:** 1  
**Owner:**  
**County:** OTTAWA-CARLETON  
**Lot:** 008  
**Concession:**  
**Concession Name:**  
**Easting NAD83:**  
**Northing NAD83:**  
**Zone:**  
**UTM Reliability:**

#### Bore Hole Information

**Bore Hole ID:** 10053175  
**DP2BR:**  
**Spatial Status:**  
**Code OB:**  
**Code OB Desc:**  
**Open Hole:**  
**Cluster Kind:**  
**Date Completed:** 16-Jun-1999 00:00:00  
**Remarks:**  
**Loc Method Desc:** Not Applicable i.e. no UTM  
**Elevrc Desc:**  
**Location Source Date:**  
**Improvement Location Source:**  
**Improvement Location Method:**  
**Source Revision Comment:**  
**Supplier Comment:**

**Elevation:**  
**Elevrc:**  
**Zone:** 18  
**East83:**  
**North83:**  
**Org CS:**  
**UTMRC:** 9  
**UTMRC Desc:** unknown UTM  
**Location Method:** na

#### Overburden and Bedrock Materials Interval

**Formation ID:** 931079112  
**Layer:** 4  
**Color:** 2  
**General Color:** GREY  
**Mat1:** 15  
**Most Common Material:** LIMESTONE  
**Mat2:**  
**Mat2 Desc:**  
**Mat3:**  
**Mat3 Desc:**  
**Formation Top Depth:** 53.0  
**Formation End Depth:** 180.0  
**Formation End Depth UOM:** ft

#### Overburden and Bedrock Materials Interval

**Formation ID:** 931079111  
**Layer:** 3  
**Color:** 2  
**General Color:** GREY  
**Mat1:** 15  
**Most Common Material:** LIMESTONE

**Mat2:** 71  
**Mat2 Desc:** FRACTURED  
**Mat3:**  
**Mat3 Desc:**  
**Formation Top Depth:** 48.0  
**Formation End Depth:** 53.0  
**Formation End Depth UOM:** ft

**Overburden and Bedrock  
Materials Interval**

**Formation ID:** 931079110  
**Layer:** 2  
**Color:** 2  
**General Color:** GREY  
**Mat1:** 05  
**Most Common Material:** CLAY  
**Mat2:** 12  
**Mat2 Desc:** STONES  
**Mat3:**  
**Mat3 Desc:**  
**Formation Top Depth:** 15.0  
**Formation End Depth:** 48.0  
**Formation End Depth UOM:** ft

**Overburden and Bedrock  
Materials Interval**

**Formation ID:** 931079109  
**Layer:** 1  
**Color:** 6  
**General Color:** BROWN  
**Mat1:** 09  
**Most Common Material:** MEDIUM SAND  
**Mat2:**  
**Mat2 Desc:**  
**Mat3:**  
**Mat3 Desc:**  
**Formation Top Depth:** 0.0  
**Formation End Depth:** 15.0  
**Formation End Depth UOM:** ft

**Annular Space/Abandonment  
Sealing Record**

**Plug ID:** 933116810  
**Layer:** 1  
**Plug From:** 55.0  
**Plug To:** 0.0  
**Plug Depth UOM:** ft

**Method of Construction & Well  
Use**

**Method Construction ID:** 961531641  
**Method Construction Code:** 4  
**Method Construction:** Rotary (Air)  
**Other Method Construction:**

**Pipe Information**

**Pipe ID:** 10601745  
**Casing No:** 1  
**Comment:**  
**Alt Name:**

**Construction Record - Casing**

**Casing ID:** 930093113  
**Layer:** 1  
**Material:** 4  
**Open Hole or Material:** OPEN HOLE  
**Depth From:**  
**Depth To:**  
**Casing Diameter:** 8.0  
**Casing Diameter UOM:** inch  
**Casing Depth UOM:** ft

**Construction Record - Casing**

**Casing ID:** 930093115  
**Layer:** 3  
**Material:** 4  
**Open Hole or Material:** OPEN HOLE  
**Depth From:**  
**Depth To:**  
**Casing Diameter:** 6.0  
**Casing Diameter UOM:** inch  
**Casing Depth UOM:** ft

**Construction Record - Casing**

**Casing ID:** 930093114  
**Layer:** 2  
**Material:** 1  
**Open Hole or Material:** STEEL  
**Depth From:**  
**Depth To:**  
**Casing Diameter:** 6.0  
**Casing Diameter UOM:** inch  
**Casing Depth UOM:** ft

**Results of Well Yield Testing**

**Pumping Test Method Desc:** PUMP  
**Pump Test ID:** 991531641  
**Pump Set At:**  
**Static Level:** 16.0  
**Final Level After Pumping:** 27.0  
**Recommended Pump Depth:** 50.0  
**Pumping Rate:**  
**Flowing Rate:**  
**Recommended Pump Rate:** 10.0  
**Levels UOM:** ft  
**Rate UOM:** GPM  
**Water State After Test Code:** 1  
**Water State After Test:** CLEAR  
**Pumping Test Method:** 1  
**Pumping Duration HR:**  
**Pumping Duration MIN:**  
**Flowing:** No

**Draw Down & Recovery**

**Pump Test Detail ID:** 934397667  
**Test Type:**  
**Test Duration:** 30  
**Test Level:** 19.0  
**Test Level UOM:** ft



Draw Down & Recovery

Pump Test Detail ID: 934658185  
Test Type:  
Test Duration: 45  
Test Level: 25.0  
Test Level UOM: ft

Draw Down & Recovery

Pump Test Detail ID: 934114051  
Test Type:  
Test Duration: 15  
Test Level: 17.0  
Test Level UOM: ft

Draw Down & Recovery

Pump Test Detail ID: 934915076  
Test Type:  
Test Duration: 60  
Test Level: 27.0  
Test Level UOM: ft

Water Details

Water ID: 933492191  
Layer: 1  
Kind Code: 5  
Kind: Not stated  
Water Found Depth: 97.0  
Water Found Depth UOM: ft

Water Details

Water ID: 933492192  
Layer: 2  
Kind Code: 5  
Kind: Not stated  
Water Found Depth: 171.0  
Water Found Depth UOM: ft

Site:

lot 9 ON

Database:  
**WWIS**

Well ID: 1531290  
Construction Date:  
Use 1st: Domestic  
Use 2nd:  
Final Well Status: Water Supply  
Water Type:  
Casing Material:  
Audit No: 217052  
Tag:  
Constructn Method:  
Elevation (m):  
Elevatn Reliabilty:  
Depth to Bedrock:  
Well Depth:  
Overburden/Bedrock:  
Pump Rate:  
Static Water Level:  
Clear/Cloudy:  
Municipality: OSGOODE TOWNSHIP

Flowing (Y/N):  
Flow Rate:  
Data Entry Status:  
Data Src: 1  
Date Received: 18-Aug-2000 00:00:00  
Selected Flag: TRUE  
Abandonment Rec:  
Contractor: 1119  
Form Version: 1  
Owner:  
County: OTTAWA-CARLETON  
Lot: 009  
Concession:  
Concession Name: LI  
Easting NAD83:  
Northing NAD83:  
Zone:  
UTM Reliability:

**Site Info:**

**Bore Hole Information**

<b>Bore Hole ID:</b>	10052824	<b>Elevation:</b>	
<b>DP2BR:</b>		<b>Elevrc:</b>	
<b>Spatial Status:</b>		<b>Zone:</b>	18
<b>Code OB:</b>		<b>East83:</b>	
<b>Code OB Desc:</b>		<b>North83:</b>	
<b>Open Hole:</b>		<b>Org CS:</b>	
<b>Cluster Kind:</b>		<b>UTMRC:</b>	9
<b>Date Completed:</b>	13-Jul-2000 00:00:00	<b>UTMRC Desc:</b>	unknown UTM
<b>Remarks:</b>		<b>Location Method:</b>	na
<b>Loc Method Desc:</b>	Not Applicable i.e. no UTM		
<b>Elevrc Desc:</b>			
<b>Location Source Date:</b>			
<b>Improvement Location Source:</b>			
<b>Improvement Location Method:</b>			
<b>Source Revision Comment:</b>			
<b>Supplier Comment:</b>			

**Overburden and Bedrock**

**Materials Interval**

<b>Formation ID:</b>	931078085
<b>Layer:</b>	1
<b>Color:</b>	
<b>General Color:</b>	
<b>Mat1:</b>	05
<b>Most Common Material:</b>	CLAY
<b>Mat2:</b>	11
<b>Mat2 Desc:</b>	GRAVEL
<b>Mat3:</b>	13
<b>Mat3 Desc:</b>	BOULDERS
<b>Formation Top Depth:</b>	0.0
<b>Formation End Depth:</b>	34.0
<b>Formation End Depth UOM:</b>	ft

**Overburden and Bedrock**

**Materials Interval**

<b>Formation ID:</b>	931078086
<b>Layer:</b>	2
<b>Color:</b>	2
<b>General Color:</b>	GREY
<b>Mat1:</b>	15
<b>Most Common Material:</b>	LIMESTONE
<b>Mat2:</b>	
<b>Mat2 Desc:</b>	
<b>Mat3:</b>	
<b>Mat3 Desc:</b>	
<b>Formation Top Depth:</b>	34.0
<b>Formation End Depth:</b>	101.0
<b>Formation End Depth UOM:</b>	ft

**Annular Space/Abandonment**

**Sealing Record**

<b>Plug ID:</b>	933116461
<b>Layer:</b>	1
<b>Plug From:</b>	2.0
<b>Plug To:</b>	40.0
<b>Plug Depth UOM:</b>	ft

**Method of Construction & Well**

Use

**Method Construction ID:** 961531290  
**Method Construction Code:** 5  
**Method Construction:** Air Percussion  
**Other Method Construction:**

Pipe Information

**Pipe ID:** 10601394  
**Casing No:** 1  
**Comment:**  
**Alt Name:**

Construction Record - Casing

**Casing ID:** 930092391  
**Layer:** 3  
**Material:** 4  
**Open Hole or Material:** OPEN HOLE  
**Depth From:**  
**Depth To:**  
**Casing Diameter:** 6.0  
**Casing Diameter UOM:** inch  
**Casing Depth UOM:** ft

Construction Record - Casing

**Casing ID:** 930092389  
**Layer:** 1  
**Material:** 1  
**Open Hole or Material:** STEEL  
**Depth From:**  
**Depth To:**  
**Casing Diameter:** 8.0  
**Casing Diameter UOM:** inch  
**Casing Depth UOM:** ft

Construction Record - Casing

**Casing ID:** 930092390  
**Layer:** 2  
**Material:** 1  
**Open Hole or Material:** STEEL  
**Depth From:**  
**Depth To:**  
**Casing Diameter:** 6.0  
**Casing Diameter UOM:** inch  
**Casing Depth UOM:** ft

Results of Well Yield Testing

**Pumping Test Method Desc:** PUMP  
**Pump Test ID:** 991531290  
**Pump Set At:**  
**Static Level:** 22.0  
**Final Level After Pumping:** 85.0  
**Recommended Pump Depth:** 85.0  
**Pumping Rate:** 10.0  
**Flowing Rate:**  
**Recommended Pump Rate:** 10.0  
**Levels UOM:** ft  
**Rate UOM:** GPM  
**Water State After Test Code:** 2  
**Water State After Test:** CLOUDY

**Pumping Test Method:** 1  
**Pumping Duration HR:** 1  
**Pumping Duration MIN:**  
**Flowing:** No

**Draw Down & Recovery**

**Pump Test Detail ID:** 934113462  
**Test Type:** Recovery  
**Test Duration:** 15  
**Test Level:** 22.0  
**Test Level UOM:** ft

**Draw Down & Recovery**

**Pump Test Detail ID:** 934913932  
**Test Type:** Recovery  
**Test Duration:** 60  
**Test Level:** 22.0  
**Test Level UOM:** ft

**Draw Down & Recovery**

**Pump Test Detail ID:** 934395966  
**Test Type:** Recovery  
**Test Duration:** 30  
**Test Level:** 22.0  
**Test Level UOM:** ft

**Draw Down & Recovery**

**Pump Test Detail ID:** 934657040  
**Test Type:** Recovery  
**Test Duration:** 45  
**Test Level:** 22.0  
**Test Level UOM:** ft

**Water Details**

**Water ID:** 933491694  
**Layer:** 3  
**Kind Code:** 1  
**Kind:** FRESH  
**Water Found Depth:** 92.0  
**Water Found Depth UOM:** ft

**Water Details**

**Water ID:** 933491692  
**Layer:** 1  
**Kind Code:** 1  
**Kind:** FRESH  
**Water Found Depth:** 57.0  
**Water Found Depth UOM:** ft

**Water Details**

**Water ID:** 933491693  
**Layer:** 2  
**Kind Code:** 1  
**Kind:** FRESH  
**Water Found Depth:** 89.0  
**Water Found Depth UOM:** ft

**Site:**  
lot 7 ON

**Database:**  
WWIS

**Well ID:** 1531106  
**Construction Date:**  
**Use 1st:** Domestic  
**Use 2nd:**  
**Final Well Status:** Water Supply  
**Water Type:**  
**Casing Material:**  
**Audit No:** 206801  
**Tag:**  
**Constructn Method:**  
**Elevation (m):**  
**Elevatn Reliabilty:**  
**Depth to Bedrock:**  
**Well Depth:**  
**Overburden/Bedrock:**  
**Pump Rate:**  
**Static Water Level:**  
**Clear/Cloudy:**  
**Municipality:** OSGOODE TOWNSHIP  
**Site Info:**

**Flowing (Y/N):**  
**Flow Rate:**  
**Data Entry Status:**  
**Data Src:** 1  
**Date Received:** 04-May-2000 00:00:00  
**Selected Flag:** TRUE  
**Abandonment Rec:**  
**Contractor:** 6006  
**Form Version:** 1  
**Owner:**  
**County:** OTTAWA-CARLETON  
**Lot:** 007  
**Concession:**  
**Concession Name:**  
**Easting NAD83:**  
**Northing NAD83:**  
**Zone:**  
**UTM Reliability:**

**Bore Hole Information**

**Bore Hole ID:** 10052640  
**DP2BR:**  
**Spatial Status:**  
**Code OB:**  
**Code OB Desc:**  
**Open Hole:**  
**Cluster Kind:**  
**Date Completed:** 03-Apr-2000 00:00:00  
**Remarks:**  
**Loc Method Desc:** Not Applicable i.e. no UTM  
**Elevrc Desc:**  
**Location Source Date:**  
**Improvement Location Source:**  
**Improvement Location Method:**  
**Source Revision Comment:**  
**Supplier Comment:**

**Elevation:**  
**Elevrc:**  
**Zone:** 18  
**East83:**  
**North83:**  
**Org CS:**  
**UTMRC:** 9  
**UTMRC Desc:** unknown UTM  
**Location Method:** na

**Overburden and Bedrock**  
**Materials Interval**

**Formation ID:** 931077540  
**Layer:** 1  
**Color:** 8  
**General Color:** BLACK  
**Mat1:** 02  
**Most Common Material:** TOPSOIL  
**Mat2:** 85  
**Mat2 Desc:** SOFT  
**Mat3:**  
**Mat3 Desc:**  
**Formation Top Depth:** 0.0  
**Formation End Depth:** 2.0  
**Formation End Depth UOM:** ft

**Overburden and Bedrock**  
**Materials Interval**

**Formation ID:** 931077543  
**Layer:** 4

**Color:** 2  
**General Color:** GREY  
**Mat1:** 17  
**Most Common Material:** SHALE  
**Mat2:** 73  
**Mat2 Desc:** HARD  
**Mat3:**  
**Mat3 Desc:**  
**Formation Top Depth:** 50.0  
**Formation End Depth:** 78.0  
**Formation End Depth UOM:** ft

**Overburden and Bedrock**  
**Materials Interval**

**Formation ID:** 931077542  
**Layer:** 3  
**Color:** 2  
**General Color:** GREY  
**Mat1:** 11  
**Most Common Material:** GRAVEL  
**Mat2:** 13  
**Mat2 Desc:** BOULDERS  
**Mat3:** 77  
**Mat3 Desc:** LOOSE  
**Formation Top Depth:** 20.0  
**Formation End Depth:** 50.0  
**Formation End Depth UOM:** ft

**Overburden and Bedrock**  
**Materials Interval**

**Formation ID:** 931077541  
**Layer:** 2  
**Color:** 2  
**General Color:** GREY  
**Mat1:** 11  
**Most Common Material:** GRAVEL  
**Mat2:** 85  
**Mat2 Desc:** SOFT  
**Mat3:**  
**Mat3 Desc:**  
**Formation Top Depth:** 2.0  
**Formation End Depth:** 20.0  
**Formation End Depth UOM:** ft

**Annular Space/Abandonment**  
**Sealing Record**

**Plug ID:** 933116283  
**Layer:** 1  
**Plug From:** 0.0  
**Plug To:** 20.0  
**Plug Depth UOM:** ft

**Method of Construction & Well**  
**Use**

**Method Construction ID:** 961531106  
**Method Construction Code:** 4  
**Method Construction:** Rotary (Air)  
**Other Method Construction:**

**Pipe Information**

Pipe ID: 10601210  
Casing No: 1  
Comment:  
Alt Name:

**Construction Record - Casing**

Casing ID: 930092019  
Layer: 2  
Material: 4  
Open Hole or Material: OPEN HOLE  
Depth From:  
Depth To: 78.0  
Casing Diameter: 6.0  
Casing Diameter UOM: inch  
Casing Depth UOM: ft

**Construction Record - Casing**

Casing ID: 930092018  
Layer: 1  
Material: 1  
Open Hole or Material: STEEL  
Depth From:  
Depth To: 50.0  
Casing Diameter: 6.0  
Casing Diameter UOM: inch  
Casing Depth UOM: ft

**Results of Well Yield Testing**

Pumping Test Method Desc: PUMP  
Pump Test ID: 991531106  
Pump Set At:  
Static Level: 23.0  
Final Level After Pumping: 40.0  
Recommended Pump Depth: 65.0  
Pumping Rate: 15.0  
Flowing Rate:  
Recommended Pump Rate: 10.0  
Levels UOM: ft  
Rate UOM: GPM  
Water State After Test Code: 2  
Water State After Test: CLOUDY  
Pumping Test Method: 1  
Pumping Duration HR: 1  
Pumping Duration MIN: 0  
Flowing: No

**Draw Down & Recovery**

Pump Test Detail ID: 934665224  
Test Type: Recovery  
Test Duration: 45  
Test Level: 23.0  
Test Level UOM: ft

**Draw Down & Recovery**

Pump Test Detail ID: 934121087  
Test Type: Recovery  
Test Duration: 15  
Test Level: 23.0  
Test Level UOM: ft

Draw Down & Recovery

**Pump Test Detail ID:** 934913352  
**Test Type:** Recovery  
**Test Duration:** 60  
**Test Level:** 23.0  
**Test Level UOM:** ft

Draw Down & Recovery

**Pump Test Detail ID:** 934396498  
**Test Type:** Recovery  
**Test Duration:** 30  
**Test Level:** 23.0  
**Test Level UOM:** ft

Water Details

**Water ID:** 933491466  
**Layer:** 1  
**Kind Code:** 1  
**Kind:** FRESH  
**Water Found Depth:** 50.0  
**Water Found Depth UOM:** ft

Site: lot 7 ON

**Database:**  
WWIS

**Well ID:** 1528666  
**Construction Date:**  
**Use 1st:** Municipal  
**Use 2nd:**  
**Final Well Status:**  
**Water Type:**  
**Casing Material:**  
**Audit No:** 147551  
**Tag:**  
**Constructn Method:**  
**Elevation (m):**  
**Elevatn Reliabilty:**  
**Depth to Bedrock:**  
**Well Depth:**  
**Overburden/Bedrock:**  
**Pump Rate:**  
**Static Water Level:**  
**Clear/Cloudy:**  
**Municipality:** OSGOODE TOWNSHIP  
**Site Info:**

**Flowing (Y/N):**  
**Flow Rate:**  
**Data Entry Status:**  
**Data Src:** 1  
**Date Received:** 03-Aug-1995 00:00:00  
**Selected Flag:** TRUE  
**Abandonment Rec:**  
**Contractor:** 4006  
**Form Version:** 1  
**Owner:**  
**County:** OTTAWA-CARLETON  
**Lot:** 007  
**Concession:**  
**Concession Name:** LI  
**Easting NAD83:**  
**Northing NAD83:**  
**Zone:**  
**UTM Reliability:**

Bore Hole Information

**Bore Hole ID:** 10050202  
**DP2BR:**  
**Spatial Status:**  
**Code OB:**  
**Code OB Desc:**  
**Open Hole:**  
**Cluster Kind:**  
**Date Completed:** 20-Jun-1995 00:00:00  
**Remarks:**  
**Loc Method Desc:** Not Applicable i.e. no UTM  
**Elevrc Desc:**  
**Location Source Date:**  
**Improvement Location Source:**  
**Improvement Location Method:**

**Elevation:**  
**Elevrc:**  
**Zone:** 18  
**East83:**  
**North83:**  
**Org CS:**  
**UTMRC:** 9  
**UTMRC Desc:** unknown UTM  
**Location Method:** na



Source Revision Comment:  
Supplier Comment:

**Overburden and Bedrock**  
**Materials Interval**

Formation ID: 931070415  
Layer: 1  
Color: 6  
General Color: BROWN  
Mat1: 28  
Most Common Material: SAND  
Mat2: 12  
Mat2 Desc: STONES  
Mat3: 74  
Mat3 Desc: LAYERED  
Formation Top Depth: 0.0  
Formation End Depth: 20.0  
Formation End Depth UOM: ft

**Overburden and Bedrock**  
**Materials Interval**

Formation ID: 931070416  
Layer: 2  
Color: 2  
General Color: GREY  
Mat1: 15  
Most Common Material: LIMESTONE  
Mat2: 17  
Mat2 Desc: SHALE  
Mat3: 74  
Mat3 Desc: LAYERED  
Formation Top Depth: 20.0  
Formation End Depth: 28.0  
Formation End Depth UOM: ft

**Overburden and Bedrock**  
**Materials Interval**

Formation ID: 931070417  
Layer: 3  
Color: 2  
General Color: GREY  
Mat1: 15  
Most Common Material: LIMESTONE  
Mat2:  
Mat2 Desc:  
Mat3:  
Mat3 Desc:  
Formation Top Depth: 28.0  
Formation End Depth: 110.0  
Formation End Depth UOM: ft

**Overburden and Bedrock**  
**Materials Interval**

Formation ID: 931070418  
Layer: 4  
Color: 2  
General Color: GREY  
Mat1: 15  
Most Common Material: LIMESTONE  
Mat2: 28  
Mat2 Desc: SAND

**Mat3:** 74  
**Mat3 Desc:** LAYERED  
**Formation Top Depth:** 110.0  
**Formation End Depth:** 130.0  
**Formation End Depth UOM:** ft

**Annular Space/Abandonment  
Sealing Record**

**Plug ID:** 933113598  
**Layer:** 2  
**Plug From:** 15.0  
**Plug To:** 115.0  
**Plug Depth UOM:** ft

**Annular Space/Abandonment  
Sealing Record**

**Plug ID:** 933113599  
**Layer:** 3  
**Plug From:** 115.0  
**Plug To:** 130.0  
**Plug Depth UOM:** ft

**Annular Space/Abandonment  
Sealing Record**

**Plug ID:** 933113597  
**Layer:** 1  
**Plug From:** 0.0  
**Plug To:** 15.0  
**Plug Depth UOM:** ft

**Method of Construction & Well  
Use**

**Method Construction ID:** 961528666  
**Method Construction Code:** 4  
**Method Construction:** Rotary (Air)  
**Other Method Construction:**

**Pipe Information**

**Pipe ID:** 10598772  
**Casing No:** 1  
**Comment:**  
**Alt Name:**

**Construction Record - Casing**

**Casing ID:** 930087744  
**Layer:** 1  
**Material:** 5  
**Open Hole or Material:** PLASTIC  
**Depth From:**  
**Depth To:** 130.0  
**Casing Diameter:** 6.0  
**Casing Diameter UOM:** inch  
**Casing Depth UOM:** ft

**Water Details**

**Water ID:** 933488468

Layer: 1  
Kind Code: 5  
Kind: Not stated  
Water Found Depth: 121.0  
Water Found Depth UOM: ft

**Site:**  
lot 7 ON

**Database:**  
WWIS

Well ID: 1528471  
Construction Date:  
Use 1st: Domestic  
Use 2nd:  
Final Well Status: Water Supply  
Water Type:  
Casing Material:  
Audit No: 137687  
Tag:  
Constructn Method:  
Elevation (m):  
Elevatn Reliabilty:  
Depth to Bedrock:  
Well Depth:  
Overburden/Bedrock:  
Pump Rate:  
Static Water Level:  
Clear/Cloudy:  
Municipality: OSGOODE TOWNSHIP  
Site Info:

Flowing (Y/N):  
Flow Rate:  
Data Entry Status:  
Data Src: 1  
Date Received: 20-Apr-1995 00:00:00  
Selected Flag: TRUE  
Abandonment Rec:  
Contractor: 3749  
Form Version: 1  
Owner:  
County: OTTAWA-CARLETON  
Lot: 007  
Concession:  
Concession Name:  
Easting NAD83:  
Northing NAD83:  
Zone:  
UTM Reliability:

**Bore Hole Information**

Bore Hole ID: 10050007  
DP2BR:  
Spatial Status:  
Code OB:  
Code OB Desc:  
Open Hole:  
Cluster Kind:  
Date Completed: 29-May-1994 00:00:00  
Remarks:  
Loc Method Desc: Not Applicable i.e. no UTM  
Elevrc Desc:  
Location Source Date:  
Improvement Location Source:  
Improvement Location Method:  
Source Revision Comment:  
Supplier Comment:

Elevation:  
Elevrc:  
Zone: 18  
East83:  
North83:  
Org CS:  
UTMRC: 9  
UTMRC Desc: unknown UTM  
Location Method: na

**Overburden and Bedrock**  
**Materials Interval**

Formation ID: 931069745  
Layer: 2  
Color: 2  
General Color: GREY  
Mat1: 15  
Most Common Material: LIMESTONE  
Mat2: 78  
Mat2 Desc: MEDIUM-GRAINED  
Mat3: 73  
Mat3 Desc: HARD  
Formation Top Depth: 6.0  
Formation End Depth: 130.0  
Formation End Depth UOM: ft

**Overburden and Bedrock  
Materials Interval**

**Formation ID:** 931069744  
**Layer:** 1  
**Color:** 6  
**General Color:** BROWN  
**Mat1:** 34  
**Most Common Material:** TILL  
**Mat2:** 12  
**Mat2 Desc:** STONES  
**Mat3:** 79  
**Mat3 Desc:** PACKED  
**Formation Top Depth:** 0.0  
**Formation End Depth:** 6.0  
**Formation End Depth UOM:** ft

**Annular Space/Abandonment  
Sealing Record**

**Plug ID:** 933113386  
**Layer:** 1  
**Plug From:** 6.0  
**Plug To:** 40.0  
**Plug Depth UOM:** ft

**Method of Construction & Well  
Use**

**Method Construction ID:** 961528471  
**Method Construction Code:** 4  
**Method Construction:** Rotary (Air)  
**Other Method Construction:**

**Pipe Information**

**Pipe ID:** 10598577  
**Casing No:** 1  
**Comment:**  
**Alt Name:**

**Construction Record - Casing**

**Casing ID:** 930087374  
**Layer:** 1  
**Material:** 1  
**Open Hole or Material:** STEEL  
**Depth From:**  
**Depth To:** 40.0  
**Casing Diameter:** 6.0  
**Casing Diameter UOM:** inch  
**Casing Depth UOM:** ft

**Results of Well Yield Testing**

**Pumping Test Method Desc:** PUMP  
**Pump Test ID:** 991528471  
**Pump Set At:**  
**Static Level:** 18.0  
**Final Level After Pumping:** 94.0  
**Recommended Pump Depth:** 110.0  
**Pumping Rate:** 8.0  
**Flowing Rate:**  
**Recommended Pump Rate:** 7.0  
**Levels UOM:** ft

**Rate UOM:** GPM  
**Water State After Test Code:** 1  
**Water State After Test:** CLEAR  
**Pumping Test Method:** 1  
**Pumping Duration HR:** 1  
**Pumping Duration MIN:** 0  
**Flowing:** No

**Draw Down & Recovery**

**Pump Test Detail ID:** 934104652  
**Test Type:** Draw Down  
**Test Duration:** 15  
**Test Level:** 51.0  
**Test Level UOM:** ft

**Draw Down & Recovery**

**Pump Test Detail ID:** 934905976  
**Test Type:** Draw Down  
**Test Duration:** 60  
**Test Level:** 94.0  
**Test Level UOM:** ft

**Draw Down & Recovery**

**Pump Test Detail ID:** 934388277  
**Test Type:** Draw Down  
**Test Duration:** 30  
**Test Level:** 83.0  
**Test Level UOM:** ft

**Draw Down & Recovery**

**Pump Test Detail ID:** 934648793  
**Test Type:** Draw Down  
**Test Duration:** 45  
**Test Level:** 92.0  
**Test Level UOM:** ft

**Water Details**

**Water ID:** 933488142  
**Layer:** 2  
**Kind Code:** 1  
**Kind:** FRESH  
**Water Found Depth:** 120.0  
**Water Found Depth UOM:** ft

**Water Details**

**Water ID:** 933488141  
**Layer:** 1  
**Kind Code:** 1  
**Kind:** FRESH  
**Water Found Depth:** 105.0  
**Water Found Depth UOM:** ft

**Site:** lot 7 ON

**Database:**  
WWIS

**Well ID:** 1528451  
**Construction Date:**

**Flowing (Y/N):**  
**Flow Rate:**

**Use 1st:** Domestic  
**Use 2nd:**  
**Final Well Status:** Water Supply  
**Water Type:**  
**Casing Material:**  
**Audit No:** 150263  
**Tag:**  
**Constructn Method:**  
**Elevation (m):**  
**Elevatn Reliabilty:**  
**Depth to Bedrock:**  
**Well Depth:**  
**Overburden/Bedrock:**  
**Pump Rate:**  
**Static Water Level:**  
**Clear/Cloudy:**  
**Municipality:** OSGOODE TOWNSHIP  
**Site Info:**

**Data Entry Status:**  
**Data Src:** 1  
**Date Received:** 02-Mar-1995 00:00:00  
**Selected Flag:** TRUE  
**Abandonment Rec:**  
**Contractor:** 4609  
**Form Version:** 1  
**Owner:**  
**County:** OTTAWA-CARLETON  
**Lot:** 007  
**Concession:**  
**Concession Name:**  
**Easting NAD83:**  
**Northing NAD83:**  
**Zone:**  
**UTM Reliability:**

**Bore Hole Information**

**Bore Hole ID:** 10049988  
**DP2BR:**  
**Spatial Status:**  
**Code OB:**  
**Code OB Desc:**  
**Open Hole:**  
**Cluster Kind:**  
**Date Completed:** 24-Oct-1994 00:00:00  
**Remarks:**  
**Loc Method Desc:** Not Applicable i.e. no UTM  
**Elevrc Desc:**  
**Location Source Date:**  
**Improvement Location Source:**  
**Improvement Location Method:**  
**Source Revision Comment:**  
**Supplier Comment:**

**Elevation:**  
**Elevrc:**  
**Zone:** 18  
**East83:**  
**North83:**  
**Org CS:**  
**UTMRC:** 9  
**UTMRC Desc:** unknown UTM  
**Location Method:** na

**Overburden and Bedrock**  
**Materials Interval**

**Formation ID:** 931069695  
**Layer:** 3  
**Color:** 6  
**General Color:** BROWN  
**Mat1:** 18  
**Most Common Material:** SANDSTONE  
**Mat2:** 74  
**Mat2 Desc:** LAYERED  
**Mat3:**  
**Mat3 Desc:**  
**Formation Top Depth:** 210.0  
**Formation End Depth:** 215.0  
**Formation End Depth UOM:** ft

**Overburden and Bedrock**  
**Materials Interval**

**Formation ID:** 931069696  
**Layer:** 4  
**Color:** 2  
**General Color:** GREY  
**Mat1:** 16  
**Most Common Material:** DOLOMITE  
**Mat2:** 74  
**Mat2 Desc:** LAYERED

**Mat3:**  
**Mat3 Desc:**  
**Formation Top Depth:** 215.0  
**Formation End Depth:** 220.0  
**Formation End Depth UOM:** ft

**Overburden and Bedrock  
Materials Interval**

**Formation ID:** 931069693  
**Layer:** 1  
**Color:** 6  
**General Color:** BROWN  
**Mat1:** 28  
**Most Common Material:** SAND  
**Mat2:** 01  
**Mat2 Desc:** FILL  
**Mat3:** 77  
**Mat3 Desc:** LOOSE  
**Formation Top Depth:** 0.0  
**Formation End Depth:** 2.0  
**Formation End Depth UOM:** ft

**Overburden and Bedrock  
Materials Interval**

**Formation ID:** 931069694  
**Layer:** 2  
**Color:** 2  
**General Color:** GREY  
**Mat1:** 16  
**Most Common Material:** DOLOMITE  
**Mat2:** 74  
**Mat2 Desc:** LAYERED  
**Mat3:**  
**Mat3 Desc:**  
**Formation Top Depth:** 2.0  
**Formation End Depth:** 210.0  
**Formation End Depth UOM:** ft

**Annular Space/Abandonment  
Sealing Record**

**Plug ID:** 933113354  
**Layer:** 1  
**Plug From:** 2.0  
**Plug To:** 20.0  
**Plug Depth UOM:** ft

**Method of Construction & Well  
Use**

**Method Construction ID:** 961528451  
**Method Construction Code:** 4  
**Method Construction:** Rotary (Air)  
**Other Method Construction:**

**Pipe Information**

**Pipe ID:** 10598558  
**Casing No:** 1  
**Comment:**  
**Alt Name:**

**Construction Record - Casing**

**Casing ID:** 930087353  
**Layer:** 2  
**Material:** 4  
**Open Hole or Material:** OPEN HOLE  
**Depth From:**  
**Depth To:** 220.0  
**Casing Diameter:** 6.0  
**Casing Diameter UOM:** inch  
**Casing Depth UOM:** ft

**Construction Record - Casing**

**Casing ID:** 930087352  
**Layer:** 1  
**Material:** 1  
**Open Hole or Material:** STEEL  
**Depth From:**  
**Depth To:** 20.0  
**Casing Diameter:** 6.0  
**Casing Diameter UOM:** inch  
**Casing Depth UOM:** ft

**Results of Well Yield Testing**

**Pumping Test Method Desc:** PUMP  
**Pump Test ID:** 991528451  
**Pump Set At:**  
**Static Level:** 15.0  
**Final Level After Pumping:** 220.0  
**Recommended Pump Depth:** 200.0  
**Pumping Rate:** 20.0  
**Flowing Rate:**  
**Recommended Pump Rate:** 20.0  
**Levels UOM:** ft  
**Rate UOM:** GPM  
**Water State After Test Code:** 2  
**Water State After Test:** CLOUDY  
**Pumping Test Method:** 1  
**Pumping Duration HR:** 1  
**Pumping Duration MIN:** 0  
**Flowing:** No

**Draw Down & Recovery**

**Pump Test Detail ID:** 934104642  
**Test Type:** Recovery  
**Test Duration:** 15  
**Test Level:** 100.0  
**Test Level UOM:** ft

**Draw Down & Recovery**

**Pump Test Detail ID:** 934648784  
**Test Type:** Recovery  
**Test Duration:** 45  
**Test Level:** 42.0  
**Test Level UOM:** ft

**Draw Down & Recovery**

**Pump Test Detail ID:** 934388267  
**Test Type:** Recovery  
**Test Duration:** 30



Test Level: 60.0  
Test Level UOM: ft

**Draw Down & Recovery**

Pump Test Detail ID: 934905967  
Test Type: Recovery  
Test Duration: 60  
Test Level: 30.0  
Test Level UOM: ft

**Water Details**

Water ID: 933488117  
Layer: 1  
Kind Code: 1  
Kind: FRESH  
Water Found Depth: 210.0  
Water Found Depth UOM: ft

**Site:**  
lot 9 ON

**Database:**  
WWIS

Well ID: 1526550  
Construction Date:  
Use 1st: Domestic  
Use 2nd:  
Final Well Status: Water Supply  
Water Type:  
Casing Material:  
Audit No: 111910  
Tag:  
Constructn Method:  
Elevation (m):  
Elevatn Reliabilty:  
Depth to Bedrock:  
Well Depth:  
Overburden/Bedrock:  
Pump Rate:  
Static Water Level:  
Clear/Cloudy:  
Municipality: OSGOODE TOWNSHIP  
Site Info:

Flowing (Y/N):  
Flow Rate:  
Data Entry Status:  
Data Src: 1  
Date Received: 24-Sep-1992 00:00:00  
Selected Flag: TRUE  
Abandonment Rec:  
Contractor: 3644  
Form Version: 1  
Owner:  
County: OTTAWA-CARLETON  
Lot: 009  
Concession:  
Concession Name:  
Easting NAD83:  
Northing NAD83:  
Zone:  
UTM Reliability:

**Bore Hole Information**

Bore Hole ID: 10048247  
DP2BR:  
Spatial Status:  
Code OB:  
Code OB Desc:  
Open Hole:  
Cluster Kind:  
Date Completed: 15-Sep-1992 00:00:00  
Remarks:  
Loc Method Desc: Not Applicable i.e. no UTM  
Elevrc Desc:  
Location Source Date:  
Improvement Location Source:  
Improvement Location Method:  
Source Revision Comment:  
Supplier Comment:

Elevation:  
Elevrc: 18  
Zone:  
East83:  
North83:  
Org CS:  
UTMRC: 9  
UTMRC Desc: unknown UTM  
Location Method: na

**Overburden and Bedrock**  
**Materials Interval**

**Formation ID:** 931064475  
**Layer:** 2  
**Color:** 2  
**General Color:** GREY  
**Mat1:** 15  
**Most Common Material:** LIMESTONE  
**Mat2:**  
**Mat2 Desc:**  
**Mat3:**  
**Mat3 Desc:**  
**Formation Top Depth:** 23.0  
**Formation End Depth:** 83.0  
**Formation End Depth UOM:** ft

**Overburden and Bedrock  
Materials Interval**

**Formation ID:** 931064474  
**Layer:** 1  
**Color:** 2  
**General Color:** GREY  
**Mat1:** 05  
**Most Common Material:** CLAY  
**Mat2:** 12  
**Mat2 Desc:** STONES  
**Mat3:** 11  
**Mat3 Desc:** GRAVEL  
**Formation Top Depth:** 0.0  
**Formation End Depth:** 23.0  
**Formation End Depth UOM:** ft

**Method of Construction & Well  
Use**

**Method Construction ID:** 961526550  
**Method Construction Code:** 5  
**Method Construction:** Air Percussion  
**Other Method Construction:**

**Pipe Information**

**Pipe ID:** 10596817  
**Casing No:** 1  
**Comment:**  
**Alt Name:**

**Construction Record - Casing**

**Casing ID:** 930084480  
**Layer:** 2  
**Material:** 4  
**Open Hole or Material:** OPEN HOLE  
**Depth From:**  
**Depth To:** 83.0  
**Casing Diameter:** 6.0  
**Casing Diameter UOM:** inch  
**Casing Depth UOM:** ft

**Construction Record - Casing**

**Casing ID:** 930084479  
**Layer:** 1  
**Material:** 1  
**Open Hole or Material:** STEEL

**Depth From:**  
**Depth To:** 27.0  
**Casing Diameter:** 6.0  
**Casing Diameter UOM:** inch  
**Casing Depth UOM:** ft

**Results of Well Yield Testing**

**Pumping Test Method Desc:** PUMP  
**Pump Test ID:** 991526550  
**Pump Set At:**  
**Static Level:** 5.0  
**Final Level After Pumping:** 25.0  
**Recommended Pump Depth:** 25.0  
**Pumping Rate:** 20.0  
**Flowing Rate:**  
**Recommended Pump Rate:** 10.0  
**Levels UOM:** ft  
**Rate UOM:** GPM  
**Water State After Test Code:** 2  
**Water State After Test:** CLOUDY  
**Pumping Test Method:** 1  
**Pumping Duration HR:** 1  
**Pumping Duration MIN:** 0  
**Flowing:** No

**Draw Down & Recovery**

**Pump Test Detail ID:** 934652068  
**Test Type:**  
**Test Duration:** 45  
**Test Level:** 5.0  
**Test Level UOM:** ft

**Draw Down & Recovery**

**Pump Test Detail ID:** 934391552  
**Test Type:**  
**Test Duration:** 30  
**Test Level:** 5.0  
**Test Level UOM:** ft

**Draw Down & Recovery**

**Pump Test Detail ID:** 934909683  
**Test Type:**  
**Test Duration:** 60  
**Test Level:** 5.0  
**Test Level UOM:** ft

**Draw Down & Recovery**

**Pump Test Detail ID:** 934107922  
**Test Type:**  
**Test Duration:** 15  
**Test Level:** 6.0  
**Test Level UOM:** ft

**Water Details**

**Water ID:** 933485896  
**Layer:** 1  
**Kind Code:** 1  
**Kind:** FRESH

Water Found Depth: 35.0  
Water Found Depth UOM: ft

Water Details

Water ID: 933485897  
Layer: 2  
Kind Code: 1  
Kind: FRESH  
Water Found Depth: 77.0  
Water Found Depth UOM: ft

Site:  
lot 7 ON

Database:  
WWIS

Well ID: 1525915  
Construction Date:  
Use 1st: Domestic  
Use 2nd:  
Final Well Status: Water Supply  
Water Type:  
Casing Material:  
Audit No: 92121  
Tag:  
Constructn Method:  
Elevation (m):  
Elevatn Reliabilty:  
Depth to Bedrock:  
Well Depth:  
Overburden/Bedrock:  
Pump Rate:  
Static Water Level:  
Clear/Cloudy:  
Municipality: OSGOODE TOWNSHIP  
Site Info:

Flowing (Y/N):  
Flow Rate:  
Data Entry Status:  
Data Src: 1  
Date Received: 06-Dec-1991 00:00:00  
Selected Flag: TRUE  
Abandonment Rec:  
Contractor: 3644  
Form Version: 1  
Owner:  
County: OTTAWA-CARLETON  
Lot: 007  
Concession:  
Concession Name:  
Easting NAD83:  
Northing NAD83:  
Zone:  
UTM Reliability:

Bore Hole Information

Bore Hole ID: 10047650  
DP2BR:  
Spatial Status:  
Code OB:  
Code OB Desc:  
Open Hole:  
Cluster Kind:  
Date Completed: 09-Oct-1991 00:00:00  
Remarks:  
Loc Method Desc: Not Applicable i.e. no UTM  
Elevrc Desc:  
Location Source Date:  
Improvement Location Source:  
Improvement Location Method:  
Source Revision Comment:  
Supplier Comment:

Elevation:  
Elevrc:  
Zone: 18  
East83:  
North83:  
Org CS:  
UTMRC: 9  
UTMRC Desc: unknown UTM  
Location Method: na

Overburden and Bedrock  
Materials Interval

Formation ID: 931062656  
Layer: 1  
Color: 2  
General Color: GREY  
Mat1: 05  
Most Common Material: CLAY  
Mat2:  
Mat2 Desc:

**Mat3:**  
**Mat3 Desc:**  
**Formation Top Depth:** 0.0  
**Formation End Depth:** 15.0  
**Formation End Depth UOM:** ft

**Overburden and Bedrock**  
**Materials Interval**

**Formation ID:** 931062657  
**Layer:** 2  
**Color:** 2  
**General Color:** GREY  
**Mat1:** 14  
**Most Common Material:** HARDPAN  
**Mat2:** 12  
**Mat2 Desc:** STONES  
**Mat3:** 11  
**Mat3 Desc:** GRAVEL  
**Formation Top Depth:** 15.0  
**Formation End Depth:** 25.0  
**Formation End Depth UOM:** ft

**Overburden and Bedrock**  
**Materials Interval**

**Formation ID:** 931062658  
**Layer:** 3  
**Color:** 2  
**General Color:** GREY  
**Mat1:** 15  
**Most Common Material:** LIMESTONE  
**Mat2:**  
**Mat2 Desc:**  
**Mat3:**  
**Mat3 Desc:**  
**Formation Top Depth:** 25.0  
**Formation End Depth:** 63.0  
**Formation End Depth UOM:** ft

**Method of Construction & Well**  
**Use**

**Method Construction ID:** 961525915  
**Method Construction Code:** 5  
**Method Construction:** Air Percussion  
**Other Method Construction:**

**Pipe Information**

**Pipe ID:** 10596220  
**Casing No:** 1  
**Comment:**  
**Alt Name:**

**Construction Record - Casing**

**Casing ID:** 930083455  
**Layer:** 1  
**Material:** 1  
**Open Hole or Material:** STEEL  
**Depth From:**  
**Depth To:** 28.0  
**Casing Diameter:** 6.0  
**Casing Diameter UOM:** inch

Casing Depth UOM: ft

**Construction Record - Casing**

Casing ID: 930083456  
Layer: 2  
Material: 4  
Open Hole or Material: OPEN HOLE  
Depth From:  
Depth To: 63.0  
Casing Diameter: 6.0  
Casing Diameter UOM: inch  
Casing Depth UOM: ft

**Results of Well Yield Testing**

Pumping Test Method Desc: PUMP  
Pump Test ID: 991525915  
Pump Set At:  
Static Level: 6.0  
Final Level After Pumping: 30.0  
Recommended Pump Depth: 30.0  
Pumping Rate: 30.0  
Flowing Rate:  
Recommended Pump Rate: 10.0  
Levels UOM: ft  
Rate UOM: GPM  
Water State After Test Code: 2  
Water State After Test: CLOUDY  
Pumping Test Method: 1  
Pumping Duration HR: 1  
Pumping Duration MIN: 0  
Flowing: No

**Draw Down & Recovery**

Pump Test Detail ID: 934389325  
Test Type:  
Test Duration: 30  
Test Level: 30.0  
Test Level UOM: ft

**Draw Down & Recovery**

Pump Test Detail ID: 934907466  
Test Type:  
Test Duration: 60  
Test Level: 30.0  
Test Level UOM: ft

**Draw Down & Recovery**

Pump Test Detail ID: 934105691  
Test Type:  
Test Duration: 15  
Test Level: 30.0  
Test Level UOM: ft

**Draw Down & Recovery**

Pump Test Detail ID: 934650269  
Test Type:  
Test Duration: 45  
Test Level: 30.0

Test Level UOM: ft

Water Details

Water ID: 933485051  
Layer: 2  
Kind Code: 1  
Kind: FRESH  
Water Found Depth: 55.0  
Water Found Depth UOM: ft

Water Details

Water ID: 933485050  
Layer: 1  
Kind Code: 1  
Kind: FRESH  
Water Found Depth: 40.0  
Water Found Depth UOM: ft

Site:

lot 9 ON

Database:  
[WWIS](#)

Well ID: 1525732  
Construction Date:  
Use 1st: Domestic  
Use 2nd:  
Final Well Status: Water Supply  
Water Type:  
Casing Material:  
Audit No: 92095  
Tag:  
Constructn Method:  
Elevation (m):  
Elevatn Reliabilty:  
Depth to Bedrock:  
Well Depth:  
Overburden/Bedrock:  
Pump Rate:  
Static Water Level:  
Clear/Cloudy:  
Municipality: OSGOODE TOWNSHIP  
Site Info:

Flowing (Y/N):  
Flow Rate:  
Data Entry Status:  
Data Src: 1  
Date Received: 21-Oct-1991 00:00:00  
Selected Flag: TRUE  
Abandonment Rec:  
Contractor: 3644  
Form Version: 1  
Owner:  
County: OTTAWA-CARLETON  
Lot: 009  
Concession:  
Concession Name:  
Easting NAD83:  
Northing NAD83:  
Zone:  
UTM Reliability:

Bore Hole Information

Bore Hole ID: 10047467  
DP2BR:  
Spatial Status:  
Code OB:  
Code OB Desc:  
Open Hole:  
Cluster Kind:  
Date Completed: 23-Sep-1991 00:00:00  
Remarks:  
Loc Method Desc: Not Applicable i.e. no UTM  
Elevrc Desc:  
Location Source Date:  
Improvement Location Source:  
Improvement Location Method:  
Source Revision Comment:  
Supplier Comment:

Elevation:  
Elevrc:  
Zone: 18  
East83:  
North83:  
Org CS:  
UTMRC: 9  
UTMRC Desc: unknown UTM  
Location Method: na

Overburden and Bedrock  
Materials Interval

**Formation ID:** 931062131  
**Layer:** 1  
**Color:** 2  
**General Color:** GREY  
**Mat1:** 15  
**Most Common Material:** LIMESTONE  
**Mat2:**  
**Mat2 Desc:**  
**Mat3:**  
**Mat3 Desc:**  
**Formation Top Depth:** 0.0  
**Formation End Depth:** 163.0  
**Formation End Depth UOM:** ft

**Method of Construction & Well Use**

**Method Construction ID:** 961525732  
**Method Construction Code:** 5  
**Method Construction:** Air Percussion  
**Other Method Construction:**

**Pipe Information**

**Pipe ID:** 10596037  
**Casing No:** 1  
**Comment:**  
**Alt Name:**

**Construction Record - Casing**

**Casing ID:** 930083098  
**Layer:** 1  
**Material:** 1  
**Open Hole or Material:** STEEL  
**Depth From:**  
**Depth To:**  
**Casing Diameter:** 6.0  
**Casing Diameter UOM:** inch  
**Casing Depth UOM:** ft

**Results of Well Yield Testing**

**Pumping Test Method Desc:** PUMP  
**Pump Test ID:** 991525732  
**Pump Set At:**  
**Static Level:** 8.0  
**Final Level After Pumping:** 100.0  
**Recommended Pump Depth:** 100.0  
**Pumping Rate:** 15.0  
**Flowing Rate:**  
**Recommended Pump Rate:** 15.0  
**Levels UOM:** ft  
**Rate UOM:** GPM  
**Water State After Test Code:** 2  
**Water State After Test:** CLOUDY  
**Pumping Test Method:** 1  
**Pumping Duration HR:** 1  
**Pumping Duration MIN:** 0  
**Flowing:** No

**Draw Down & Recovery**

**Pump Test Detail ID:** 934388766



Test Type:  
Test Duration: 30  
Test Level: 100.0  
Test Level UOM: ft

Draw Down & Recovery

Pump Test Detail ID: 934105107  
Test Type:  
Test Duration: 15  
Test Level: 100.0  
Test Level UOM: ft

Draw Down & Recovery

Pump Test Detail ID: 934906902  
Test Type:  
Test Duration: 60  
Test Level: 100.0  
Test Level UOM: ft

Draw Down & Recovery

Pump Test Detail ID: 934649723  
Test Type:  
Test Duration: 45  
Test Level: 100.0  
Test Level UOM: ft

Water Details

Water ID: 933484815  
Layer: 1  
Kind Code: 1  
Kind: FRESH  
Water Found Depth: 158.0  
Water Found Depth UOM: ft

Site: lot 9 ON

Database:  
WWIS

Well ID: 1525731  
Construction Date:  
Use 1st: Domestic  
Use 2nd:  
Final Well Status: Water Supply  
Water Type:  
Casing Material:  
Audit No: 92082  
Tag:  
Constructn Method:  
Elevation (m):  
Elevatn Reliabilty:  
Depth to Bedrock:  
Well Depth:  
Overburden/Bedrock:  
Pump Rate:  
Static Water Level:  
Clear/Cloudy:  
Municipality: OSGOODE TOWNSHIP  
Site Info:

Flowing (Y/N):  
Flow Rate:  
Data Entry Status:  
Data Src: 1  
Date Received: 21-Oct-1991 00:00:00  
Selected Flag: TRUE  
Abandonment Rec:  
Contractor: 3644  
Form Version: 1  
Owner:  
County: OTTAWA-CARLETON  
Lot: 009  
Concession:  
Concession Name:  
Easting NAD83:  
Northing NAD83:  
Zone:  
UTM Reliability:

Bore Hole Information

**Bore Hole ID:** 10047466  
**DP2BR:**  
**Spatial Status:**  
**Code OB:**  
**Code OB Desc:**  
**Open Hole:**  
**Cluster Kind:**  
**Date Completed:** 12-Sep-1991 00:00:00  
**Remarks:**  
**Loc Method Desc:** Not Applicable i.e. no UTM  
**Elevrc Desc:**  
**Location Source Date:**  
**Improvement Location Source:**  
**Improvement Location Method:**  
**Source Revision Comment:**  
**Supplier Comment:**

**Elevation:**  
**Elevrc:**  
**Zone:** 18  
**East83:**  
**North83:**  
**Org CS:**  
**UTMRC:** 9  
**UTMRC Desc:** unknown UTM  
**Location Method:** na

**Overburden and Bedrock**  
**Materials Interval**

**Formation ID:** 931062128  
**Layer:** 1  
**Color:** 2  
**General Color:** GREY  
**Mat1:** 28  
**Most Common Material:** SAND  
**Mat2:**  
**Mat2 Desc:**  
**Mat3:**  
**Mat3 Desc:**  
**Formation Top Depth:** 0.0  
**Formation End Depth:** 8.0  
**Formation End Depth UOM:** ft

**Overburden and Bedrock**  
**Materials Interval**

**Formation ID:** 931062130  
**Layer:** 3  
**Color:** 2  
**General Color:** GREY  
**Mat1:** 15  
**Most Common Material:** LIMESTONE  
**Mat2:**  
**Mat2 Desc:**  
**Mat3:**  
**Mat3 Desc:**  
**Formation Top Depth:** 48.0  
**Formation End Depth:** 103.0  
**Formation End Depth UOM:** ft

**Overburden and Bedrock**  
**Materials Interval**

**Formation ID:** 931062129  
**Layer:** 2  
**Color:** 2  
**General Color:** GREY  
**Mat1:** 05  
**Most Common Material:** CLAY  
**Mat2:** 12  
**Mat2 Desc:** STONES  
**Mat3:**  
**Mat3 Desc:**  
**Formation Top Depth:** 8.0  
**Formation End Depth:** 48.0

Formation End Depth UOM: ft

**Method of Construction & Well Use**

Method Construction ID: 961525731  
Method Construction Code: 5  
Method Construction: Air Percussion  
Other Method Construction:

**Pipe Information**

Pipe ID: 10596036  
Casing No: 1  
Comment:  
Alt Name:

**Construction Record - Casing**

Casing ID: 930083097  
Layer: 2  
Material: 4  
Open Hole or Material: OPEN HOLE  
Depth From:  
Depth To: 103.0  
Casing Diameter: 6.0  
Casing Diameter UOM: inch  
Casing Depth UOM: ft

**Construction Record - Casing**

Casing ID: 930083096  
Layer: 1  
Material: 1  
Open Hole or Material: STEEL  
Depth From:  
Depth To: 51.0  
Casing Diameter: 6.0  
Casing Diameter UOM: inch  
Casing Depth UOM: ft

**Results of Well Yield Testing**

Pumping Test Method Desc: PUMP  
Pump Test ID: 991525731  
Pump Set At:  
Static Level: 8.0  
Final Level After Pumping: 60.0  
Recommended Pump Depth: 60.0  
Pumping Rate: 9.0  
Flowing Rate:  
Recommended Pump Rate: 9.0  
Levels UOM: ft  
Rate UOM: GPM  
Water State After Test Code: 2  
Water State After Test: CLOUDY  
Pumping Test Method: 1  
Pumping Duration HR: 1  
Pumping Duration MIN: 0  
Flowing: No

**Draw Down & Recovery**

Pump Test Detail ID: 934906901

Test Type:  
Test Duration: 60  
Test Level: 60.0  
Test Level UOM: ft

Draw Down & Recovery

Pump Test Detail ID: 934649722  
Test Type:  
Test Duration: 45  
Test Level: 60.0  
Test Level UOM: ft

Draw Down & Recovery

Pump Test Detail ID: 934105106  
Test Type:  
Test Duration: 15  
Test Level: 60.0  
Test Level UOM: ft

Draw Down & Recovery

Pump Test Detail ID: 934388765  
Test Type:  
Test Duration: 30  
Test Level: 60.0  
Test Level UOM: ft

Water Details

Water ID: 933484814  
Layer: 2  
Kind Code: 1  
Kind: FRESH  
Water Found Depth: 98.0  
Water Found Depth UOM: ft

Water Details

Water ID: 933484813  
Layer: 1  
Kind Code: 1  
Kind: FRESH  
Water Found Depth: 70.0  
Water Found Depth UOM: ft

Site:  
lot 9 ON

Database:  
**WWIS**

Well ID: 1525723  
Construction Date:  
Use 1st: Domestic  
Use 2nd:  
Final Well Status: Water Supply  
Water Type:  
Casing Material:  
Audit No: 92047  
Tag:  
Constructn Method:  
Elevation (m):  
Elevatn Reliabilty:  
Depth to Bedrock:  
Well Depth:

Flowing (Y/N):  
Flow Rate:  
Data Entry Status:  
Data Src: 1  
Date Received: 21-Oct-1991 00:00:00  
Selected Flag: TRUE  
Abandonment Rec:  
Contractor: 3644  
Form Version: 1  
Owner:  
County: OTTAWA-CARLETON  
Lot: 009  
Concession:  
Concession Name:

**Overburden/Bedrock:**  
**Pump Rate:**  
**Static Water Level:**  
**Clear/Cloudy:**  
**Municipality:** OSGOODE TOWNSHIP  
**Site Info:**

**Easting NAD83:**  
**Northing NAD83:**  
**Zone:**  
**UTM Reliability:**

**Bore Hole Information**

**Bore Hole ID:** 10047458  
**DP2BR:**  
**Spatial Status:**  
**Code OB:**  
**Code OB Desc:**  
**Open Hole:**  
**Cluster Kind:**  
**Date Completed:** 09-Aug-1991 00:00:00  
**Remarks:**  
**Loc Method Desc:** Not Applicable i.e. no UTM  
**Elevrc Desc:**  
**Location Source Date:**  
**Improvement Location Source:**  
**Improvement Location Method:**  
**Source Revision Comment:**  
**Supplier Comment:**

**Elevation:**  
**Elevrc:**  
**Zone:** 18  
**East83:**  
**North83:**  
**Org CS:**  
**UTMRC:** 9  
**UTMRC Desc:** unknown UTM  
**Location Method:** na

**Overburden and Bedrock**

**Materials Interval**

**Formation ID:** 931062110  
**Layer:** 1  
**Color:** 2  
**General Color:** GREY  
**Mat1:** 28  
**Most Common Material:** SAND  
**Mat2:** 12  
**Mat2 Desc:** STONES  
**Mat3:** 73  
**Mat3 Desc:** HARD  
**Formation Top Depth:** 0.0  
**Formation End Depth:** 39.0  
**Formation End Depth UOM:** ft

**Overburden and Bedrock**

**Materials Interval**

**Formation ID:** 931062111  
**Layer:** 2  
**Color:** 2  
**General Color:** GREY  
**Mat1:** 15  
**Most Common Material:** LIMESTONE  
**Mat2:**  
**Mat2 Desc:**  
**Mat3:**  
**Mat3 Desc:**  
**Formation Top Depth:** 39.0  
**Formation End Depth:** 83.0  
**Formation End Depth UOM:** ft

**Method of Construction & Well**

**Use**

**Method Construction ID:** 961525723  
**Method Construction Code:** 5

**Method Construction:** Air Percussion  
**Other Method Construction:**

**Pipe Information**

**Pipe ID:** 10596028  
**Casing No:** 1  
**Comment:**  
**Alt Name:**

**Construction Record - Casing**

**Casing ID:** 930083081  
**Layer:** 2  
**Material:** 4  
**Open Hole or Material:** OPEN HOLE  
**Depth From:**  
**Depth To:** 83.0  
**Casing Diameter:** 6.0  
**Casing Diameter UOM:** inch  
**Casing Depth UOM:** ft

**Construction Record - Casing**

**Casing ID:** 930083080  
**Layer:** 1  
**Material:** 1  
**Open Hole or Material:** STEEL  
**Depth From:**  
**Depth To:** 42.0  
**Casing Diameter:** 6.0  
**Casing Diameter UOM:** inch  
**Casing Depth UOM:** ft

**Results of Well Yield Testing**

**Pumping Test Method Desc:** PUMP  
**Pump Test ID:** 991525723  
**Pump Set At:**  
**Static Level:** 10.0  
**Final Level After Pumping:** 40.0  
**Recommended Pump Depth:** 40.0  
**Pumping Rate:** 8.0  
**Flowing Rate:**  
**Recommended Pump Rate:** 8.0  
**Levels UOM:** ft  
**Rate UOM:** GPM  
**Water State After Test Code:** 2  
**Water State After Test:** CLOUDY  
**Pumping Test Method:** 1  
**Pumping Duration HR:** 1  
**Pumping Duration MIN:** 0  
**Flowing:** No

**Draw Down & Recovery**

**Pump Test Detail ID:** 934105098  
**Test Type:**  
**Test Duration:** 15  
**Test Level:** 40.0  
**Test Level UOM:** ft

**Draw Down & Recovery**

**Pump Test Detail ID:** 934388757  
**Test Type:**  
**Test Duration:** 30  
**Test Level:** 40.0  
**Test Level UOM:** ft

**Draw Down & Recovery**

**Pump Test Detail ID:** 934906893  
**Test Type:**  
**Test Duration:** 60  
**Test Level:** 40.0  
**Test Level UOM:** ft

**Draw Down & Recovery**

**Pump Test Detail ID:** 934649714  
**Test Type:**  
**Test Duration:** 45  
**Test Level:** 40.0  
**Test Level UOM:** ft

**Water Details**

**Water ID:** 933484801  
**Layer:** 2  
**Kind Code:** 1  
**Kind:** FRESH  
**Water Found Depth:** 79.0  
**Water Found Depth UOM:** ft

**Water Details**

**Water ID:** 933484800  
**Layer:** 1  
**Kind Code:** 1  
**Kind:** FRESH  
**Water Found Depth:** 48.0  
**Water Found Depth UOM:** ft

**Site:** lot 8 ON

**Database:**  
[WWIS](#)

**Well ID:** 1525692  
**Construction Date:**  
**Use 1st:** Domestic  
**Use 2nd:**  
**Final Well Status:** Water Supply  
**Water Type:**  
**Casing Material:**  
**Audit No:** 92016  
**Tag:**  
**Constructn Method:**  
**Elevation (m):**  
**Elevatn Reliability:**  
**Depth to Bedrock:**  
**Well Depth:**  
**Overburden/Bedrock:**  
**Pump Rate:**  
**Static Water Level:**  
**Clear/Cloudy:**  
**Municipality:** OSGOODE TOWNSHIP  
**Site Info:**

**Flowing (Y/N):**  
**Flow Rate:**  
**Data Entry Status:**  
**Data Src:** 1  
**Date Received:** 21-Oct-1991 00:00:00  
**Selected Flag:** TRUE  
**Abandonment Rec:**  
**Contractor:** 3644  
**Form Version:** 1  
**Owner:**  
**County:** OTTAWA-CARLETON  
**Lot:** 008  
**Concession:**  
**Concession Name:**  
**Easting NAD83:**  
**Northing NAD83:**  
**Zone:**  
**UTM Reliability:**

**Bore Hole Information**

<b>Bore Hole ID:</b>	10047427	<b>Elevation:</b>	
<b>DP2BR:</b>		<b>Elevrc:</b>	
<b>Spatial Status:</b>		<b>Zone:</b>	18
<b>Code OB:</b>		<b>East83:</b>	
<b>Code OB Desc:</b>		<b>North83:</b>	
<b>Open Hole:</b>		<b>Org CS:</b>	9
<b>Cluster Kind:</b>		<b>UTMRC:</b>	unknown UTM
<b>Date Completed:</b>	27-Jun-1991 00:00:00	<b>UTMRC Desc:</b>	na
<b>Remarks:</b>		<b>Location Method:</b>	
<b>Loc Method Desc:</b>	Not Applicable i.e. no UTM		
<b>Elevrc Desc:</b>			
<b>Location Source Date:</b>			
<b>Improvement Location Source:</b>			
<b>Improvement Location Method:</b>			
<b>Source Revision Comment:</b>			
<b>Supplier Comment:</b>			

**Overburden and Bedrock**

**Materials Interval**

<b>Formation ID:</b>	931062025
<b>Layer:</b>	3
<b>Color:</b>	2
<b>General Color:</b>	GREY
<b>Mat1:</b>	15
<b>Most Common Material:</b>	LIMESTONE
<b>Mat2:</b>	
<b>Mat2 Desc:</b>	
<b>Mat3:</b>	
<b>Mat3 Desc:</b>	
<b>Formation Top Depth:</b>	26.0
<b>Formation End Depth:</b>	63.0
<b>Formation End Depth UOM:</b>	ft

**Overburden and Bedrock**

**Materials Interval**

<b>Formation ID:</b>	931062024
<b>Layer:</b>	2
<b>Color:</b>	2
<b>General Color:</b>	GREY
<b>Mat1:</b>	14
<b>Most Common Material:</b>	HARDPAN
<b>Mat2:</b>	12
<b>Mat2 Desc:</b>	STONES
<b>Mat3:</b>	
<b>Mat3 Desc:</b>	
<b>Formation Top Depth:</b>	20.0
<b>Formation End Depth:</b>	26.0
<b>Formation End Depth UOM:</b>	ft

**Overburden and Bedrock**

**Materials Interval**

<b>Formation ID:</b>	931062023
<b>Layer:</b>	1
<b>Color:</b>	2
<b>General Color:</b>	GREY
<b>Mat1:</b>	05
<b>Most Common Material:</b>	CLAY
<b>Mat2:</b>	
<b>Mat2 Desc:</b>	
<b>Mat3:</b>	
<b>Mat3 Desc:</b>	



**Formation Top Depth:** 0.0  
**Formation End Depth:** 20.0  
**Formation End Depth UOM:** ft

**Method of Construction & Well Use**

**Method Construction ID:** 961525692  
**Method Construction Code:** 5  
**Method Construction:** Air Percussion  
**Other Method Construction:**

**Pipe Information**

**Pipe ID:** 10595997  
**Casing No:** 1  
**Comment:**  
**Alt Name:**

**Construction Record - Casing**

**Casing ID:** 930083020  
**Layer:** 1  
**Material:** 1  
**Open Hole or Material:** STEEL  
**Depth From:**  
**Depth To:** 29.0  
**Casing Diameter:** 6.0  
**Casing Diameter UOM:** inch  
**Casing Depth UOM:** ft

**Construction Record - Casing**

**Casing ID:** 930083021  
**Layer:** 2  
**Material:** 4  
**Open Hole or Material:** OPEN HOLE  
**Depth From:**  
**Depth To:** 63.0  
**Casing Diameter:** 6.0  
**Casing Diameter UOM:** inch  
**Casing Depth UOM:** ft

**Results of Well Yield Testing**

**Pumping Test Method Desc:** PUMP  
**Pump Test ID:** 991525692  
**Pump Set At:**  
**Static Level:** 8.0  
**Final Level After Pumping:** 30.0  
**Recommended Pump Depth:** 30.0  
**Pumping Rate:** 30.0  
**Flowing Rate:**  
**Recommended Pump Rate:** 10.0  
**Levels UOM:** ft  
**Rate UOM:** GPM  
**Water State After Test Code:** 2  
**Water State After Test:** CLOUDY  
**Pumping Test Method:** 1  
**Pumping Duration HR:** 1  
**Pumping Duration MIN:** 0  
**Flowing:** No

**Draw Down & Recovery**

**Pump Test Detail ID:** 934105067  
**Test Type:**  
**Test Duration:** 15  
**Test Level:** 30.0  
**Test Level UOM:** ft

**Draw Down & Recovery**

**Pump Test Detail ID:** 934649264  
**Test Type:**  
**Test Duration:** 45  
**Test Level:** 30.0  
**Test Level UOM:** ft

**Draw Down & Recovery**

**Pump Test Detail ID:** 934906862  
**Test Type:**  
**Test Duration:** 60  
**Test Level:** 30.0  
**Test Level UOM:** ft

**Draw Down & Recovery**

**Pump Test Detail ID:** 934388726  
**Test Type:**  
**Test Duration:** 30  
**Test Level:** 30.0  
**Test Level UOM:** ft

**Water Details**

**Water ID:** 933484752  
**Layer:** 1  
**Kind Code:** 1  
**Kind:** FRESH  
**Water Found Depth:** 39.0  
**Water Found Depth UOM:** ft

**Water Details**

**Water ID:** 933484753  
**Layer:** 2  
**Kind Code:** 1  
**Kind:** FRESH  
**Water Found Depth:** 58.0  
**Water Found Depth UOM:** ft

**Site:** lot 7 ON

**Database:**  
WWIS

**Well ID:** 1525519  
**Construction Date:**  
**Use 1st:** Domestic  
**Use 2nd:**  
**Final Well Status:** Water Supply  
**Water Type:**  
**Casing Material:**  
**Audit No:** 51802  
**Tag:**  
**Constructn Method:**  
**Elevation (m):**  
**Elevatn Reliabilty:**

**Flowing (Y/N):**  
**Flow Rate:**  
**Data Entry Status:**  
**Data Src:** 1  
**Date Received:** 22-Jul-1991 00:00:00  
**Selected Flag:** TRUE  
**Abandonment Rec:**  
**Contractor:** 2348  
**Form Version:** 1  
**Owner:**  
**County:** OTTAWA-CARLETON  
**Lot:** 007

**Depth to Bedrock:**  
**Well Depth:**  
**Overburden/Bedrock:**  
**Pump Rate:**  
**Static Water Level:**  
**Clear/Cloudy:**  
**Municipality:** OSGOODE TOWNSHIP  
**Site Info:**

**Concession:**  
**Concession Name:**  
**Easting NAD83:**  
**Northing NAD83:**  
**Zone:**  
**UTM Reliability:**

**Bore Hole Information**

**Bore Hole ID:** 10047256  
**DP2BR:**  
**Spatial Status:**  
**Code OB:**  
**Code OB Desc:**  
**Open Hole:**  
**Cluster Kind:**  
**Date Completed:** 03-Jun-1991 00:00:00  
**Remarks:**  
**Loc Method Desc:** Not Applicable i.e. no UTM  
**Elevrc Desc:**  
**Location Source Date:**  
**Improvement Location Source:**  
**Improvement Location Method:**  
**Source Revision Comment:**  
**Supplier Comment:**

**Elevation:**  
**Elevrc:**  
**Zone:** 18  
**East83:**  
**North83:**  
**Org CS:**  
**UTMRC:** 9  
**UTMRC Desc:** unknown UTM  
**Location Method:** na

**Overburden and Bedrock**  
**Materials Interval**

**Formation ID:** 931061441  
**Layer:** 1  
**Color:**  
**General Color:**  
**Mat1:** 28  
**Most Common Material:** SAND  
**Mat2:**  
**Mat2 Desc:**  
**Mat3:**  
**Mat3 Desc:**  
**Formation Top Depth:** 0.0  
**Formation End Depth:** 40.0  
**Formation End Depth UOM:** ft

**Overburden and Bedrock**  
**Materials Interval**

**Formation ID:** 931061443  
**Layer:** 3  
**Color:**  
**General Color:**  
**Mat1:** 15  
**Most Common Material:** LIMESTONE  
**Mat2:**  
**Mat2 Desc:**  
**Mat3:**  
**Mat3 Desc:**  
**Formation Top Depth:** 46.0  
**Formation End Depth:** 80.0  
**Formation End Depth UOM:** ft

**Overburden and Bedrock**  
**Materials Interval**

**Formation ID:** 931061442  
**Layer:** 2  
**Color:**  
**General Color:**  
**Mat1:** 11  
**Most Common Material:** GRAVEL  
**Mat2:**  
**Mat2 Desc:**  
**Mat3:**  
**Mat3 Desc:**  
**Formation Top Depth:** 40.0  
**Formation End Depth:** 46.0  
**Formation End Depth UOM:** ft

**Method of Construction & Well Use**

**Method Construction ID:** 961525519  
**Method Construction Code:** 4  
**Method Construction:** Rotary (Air)  
**Other Method Construction:**

**Pipe Information**

**Pipe ID:** 10595826  
**Casing No:** 1  
**Comment:**  
**Alt Name:**

**Construction Record - Casing**

**Casing ID:** 930082732  
**Layer:** 1  
**Material:** 1  
**Open Hole or Material:** STEEL  
**Depth From:**  
**Depth To:** 45.0  
**Casing Diameter:** 6.0  
**Casing Diameter UOM:** inch  
**Casing Depth UOM:** ft

**Results of Well Yield Testing**

**Pumping Test Method Desc:**  
**Pump Test ID:** 991525519  
**Pump Set At:**  
**Static Level:** 20.0  
**Final Level After Pumping:** 75.0  
**Recommended Pump Depth:** 75.0  
**Pumping Rate:**  
**Flowing Rate:**  
**Recommended Pump Rate:** 6.0  
**Levels UOM:** ft  
**Rate UOM:** GPM  
**Water State After Test Code:** 1  
**Water State After Test:** CLEAR  
**Pumping Test Method:**  
**Pumping Duration HR:**  
**Pumping Duration MIN:**  
**Flowing:** No

**Draw Down & Recovery**

**Pump Test Detail ID:** 934388151  
**Test Type:**

Test Duration: 30  
Test Level: 75.0  
Test Level UOM: ft

Draw Down & Recovery

Pump Test Detail ID: 934648689  
Test Type:  
Test Duration: 45  
Test Level: 75.0  
Test Level UOM: ft

Draw Down & Recovery

Pump Test Detail ID: 934905869  
Test Type:  
Test Duration: 60  
Test Level: 75.0  
Test Level UOM: ft

Draw Down & Recovery

Pump Test Detail ID: 934104493  
Test Type:  
Test Duration: 15  
Test Level: 75.0  
Test Level UOM: ft

Water Details

Water ID: 933484538  
Layer: 1  
Kind Code: 1  
Kind: FRESH  
Water Found Depth: 0.0  
Water Found Depth UOM: ft

Site: lot 7 ON

Database:  
[WWIS](#)

Well ID: 1525207  
Construction Date:  
Use 1st: Domestic  
Use 2nd:  
Final Well Status: Water Supply  
Water Type:  
Casing Material:  
Audit No: 84961  
Tag:  
Constructn Method:  
Elevation (m):  
Elevatn Reliability:  
Depth to Bedrock:  
Well Depth:  
Overburden/Bedrock:  
Pump Rate:  
Static Water Level:  
Clear/Cloudy:  
Municipality: OSGOODE TOWNSHIP  
Site Info:

Flowing (Y/N):  
Flow Rate:  
Data Entry Status:  
Data Src: 1  
Date Received: 11-Dec-1990 00:00:00  
Selected Flag: TRUE  
Abandonment Rec:  
Contractor: 2348  
Form Version: 1  
Owner:  
County: OTTAWA-CARLETON  
Lot: 007  
Concession:  
Concession Name:  
Easting NAD83:  
Northing NAD83:  
Zone:  
UTM Reliability:

Bore Hole Information

Bore Hole ID: 10046948 Elevation:

**DP2BR:**  
**Spatial Status:**  
**Code OB:**  
**Code OB Desc:**  
**Open Hole:**  
**Cluster Kind:**  
**Date Completed:** 28-Nov-1990 00:00:00  
**Remarks:**  
**Loc Method Desc:** Not Applicable i.e. no UTM  
**Elevrc Desc:**  
**Location Source Date:**  
**Improvement Location Source:**  
**Improvement Location Method:**  
**Source Revision Comment:**  
**Supplier Comment:**

**Elevrc:**  
**Zone:** 18  
**East83:**  
**North83:**  
**Org CS:**  
**UTMRC:** 9  
**UTMRC Desc:** unknown UTM  
**Location Method:** na

**Overburden and Bedrock**  
**Materials Interval**

**Formation ID:** 931060455  
**Layer:** 3  
**Color:**  
**General Color:**  
**Mat1:** 15  
**Most Common Material:** LIMESTONE  
**Mat2:**  
**Mat2 Desc:**  
**Mat3:**  
**Mat3 Desc:**  
**Formation Top Depth:** 43.0  
**Formation End Depth:** 105.0  
**Formation End Depth UOM:** ft

**Overburden and Bedrock**  
**Materials Interval**

**Formation ID:** 931060454  
**Layer:** 2  
**Color:**  
**General Color:**  
**Mat1:** 11  
**Most Common Material:** GRAVEL  
**Mat2:**  
**Mat2 Desc:**  
**Mat3:**  
**Mat3 Desc:**  
**Formation Top Depth:** 38.0  
**Formation End Depth:** 43.0  
**Formation End Depth UOM:** ft

**Overburden and Bedrock**  
**Materials Interval**

**Formation ID:** 931060453  
**Layer:** 1  
**Color:**  
**General Color:**  
**Mat1:** 28  
**Most Common Material:** SAND  
**Mat2:**  
**Mat2 Desc:**  
**Mat3:**  
**Mat3 Desc:**  
**Formation Top Depth:** 0.0  
**Formation End Depth:** 38.0  
**Formation End Depth UOM:** ft

**Method of Construction & Well Use**

**Method Construction ID:** 961525207  
**Method Construction Code:** 4  
**Method Construction:** Rotary (Air)  
**Other Method Construction:**

**Pipe Information**

**Pipe ID:** 10595518  
**Casing No:** 1  
**Comment:**  
**Alt Name:**

**Construction Record - Casing**

**Casing ID:** 930082208  
**Layer:** 1  
**Material:** 1  
**Open Hole or Material:** STEEL  
**Depth From:**  
**Depth To:** 43.0  
**Casing Diameter:** 6.0  
**Casing Diameter UOM:** inch  
**Casing Depth UOM:** ft

**Results of Well Yield Testing**

**Pumping Test Method Desc:** PUMP  
**Pump Test ID:** 991525207  
**Pump Set At:**  
**Static Level:** 20.0  
**Final Level After Pumping:** 100.0  
**Recommended Pump Depth:** 80.0  
**Pumping Rate:** 12.0  
**Flowing Rate:**  
**Recommended Pump Rate:** 12.0  
**Levels UOM:** ft  
**Rate UOM:** GPM  
**Water State After Test Code:** 1  
**Water State After Test:** CLEAR  
**Pumping Test Method:** 1  
**Pumping Duration HR:** 1  
**Pumping Duration MIN:** 0  
**Flowing:** No

**Draw Down & Recovery**

**Pump Test Detail ID:** 934387032  
**Test Type:**  
**Test Duration:** 30  
**Test Level:** 100.0  
**Test Level UOM:** ft

**Draw Down & Recovery**

**Pump Test Detail ID:** 934656387  
**Test Type:**  
**Test Duration:** 45  
**Test Level:** 100.0  
**Test Level UOM:** ft

Draw Down & Recovery

**Pump Test Detail ID:** 934111627  
**Test Type:**  
**Test Duration:** 15  
**Test Level:** 100.0  
**Test Level UOM:** ft

Draw Down & Recovery

**Pump Test Detail ID:** 934904756  
**Test Type:**  
**Test Duration:** 60  
**Test Level:** 100.0  
**Test Level UOM:** ft

Water Details

**Water ID:** 933484109  
**Layer:** 1  
**Kind Code:** 1  
**Kind:** FRESH  
**Water Found Depth:** 60.0  
**Water Found Depth UOM:** ft

Water Details

**Water ID:** 933484110  
**Layer:** 2  
**Kind Code:** 1  
**Kind:** FRESH  
**Water Found Depth:** 100.0  
**Water Found Depth UOM:** ft

Site:

lot 7 ON

**Database:**  
**WWIS**

**Well ID:** 1525044  
**Construction Date:**  
**Use 1st:** Domestic  
**Use 2nd:**  
**Final Well Status:** Water Supply  
**Water Type:**  
**Casing Material:**  
**Audit No:** 84927  
**Tag:**  
**Constructn Method:**  
**Elevation (m):**  
**Elevatn Reliabilty:**  
**Depth to Bedrock:**  
**Well Depth:**  
**Overburden/Bedrock:**  
**Pump Rate:**  
**Static Water Level:**  
**Clear/Cloudy:**  
**Municipality:** OSGOODE TOWNSHIP  
**Site Info:**

**Flowing (Y/N):**  
**Flow Rate:**  
**Data Entry Status:**  
**Data Src:** 1  
**Date Received:** 11-Oct-1990 00:00:00  
**Selected Flag:** TRUE  
**Abandonment Rec:**  
**Contractor:** 2348  
**Form Version:** 1  
**Owner:**  
**County:** OTTAWA-CARLETON  
**Lot:** 007  
**Concession:**  
**Concession Name:**  
**Easting NAD83:**  
**Northing NAD83:**  
**Zone:**  
**UTM Reliability:**

Bore Hole Information

**Bore Hole ID:** 10046786  
**DP2BR:**  
**Spatial Status:**  
**Code OB:**  
**Elevation:**  
**Elevrc:**  
**Zone:** 18  
**East83:**



**Code OB Desc:**  
**Open Hole:**  
**Cluster Kind:**  
**Date Completed:** 01-Aug-1990 00:00:00  
**Remarks:**  
**Loc Method Desc:** Not Applicable i.e. no UTM  
**Elevrc Desc:**  
**Location Source Date:**  
**Improvement Location Source:**  
**Improvement Location Method:**  
**Source Revision Comment:**  
**Supplier Comment:**

**North83:**  
**Org CS:**  
**UTMRC:** 9  
**UTMRC Desc:** unknown UTM  
**Location Method:** na

**Overburden and Bedrock**  
**Materials Interval**

**Formation ID:** 931059879  
**Layer:** 2  
**Color:**  
**General Color:**  
**Mat1:** 11  
**Most Common Material:** GRAVEL  
**Mat2:**  
**Mat2 Desc:**  
**Mat3:**  
**Mat3 Desc:**  
**Formation Top Depth:** 30.0  
**Formation End Depth:** 40.0  
**Formation End Depth UOM:** ft

**Overburden and Bedrock**  
**Materials Interval**

**Formation ID:** 931059880  
**Layer:** 3  
**Color:**  
**General Color:**  
**Mat1:** 15  
**Most Common Material:** LIMESTONE  
**Mat2:**  
**Mat2 Desc:**  
**Mat3:**  
**Mat3 Desc:**  
**Formation Top Depth:** 40.0  
**Formation End Depth:** 55.0  
**Formation End Depth UOM:** ft

**Overburden and Bedrock**  
**Materials Interval**

**Formation ID:** 931059878  
**Layer:** 1  
**Color:**  
**General Color:**  
**Mat1:** 28  
**Most Common Material:** SAND  
**Mat2:**  
**Mat2 Desc:**  
**Mat3:**  
**Mat3 Desc:**  
**Formation Top Depth:** 0.0  
**Formation End Depth:** 30.0  
**Formation End Depth UOM:** ft

**Method of Construction & Well**

Use

**Method Construction ID:** 961525044  
**Method Construction Code:** 4  
**Method Construction:** Rotary (Air)  
**Other Method Construction:**

Pipe Information

**Pipe ID:** 10595356  
**Casing No:** 1  
**Comment:**  
**Alt Name:**

Construction Record - Casing

**Casing ID:** 930081943  
**Layer:** 1  
**Material:**  
**Open Hole or Material:**  
**Depth From:**  
**Depth To:** 40.0  
**Casing Diameter:** 6.0  
**Casing Diameter UOM:** inch  
**Casing Depth UOM:** ft

Results of Well Yield Testing

**Pumping Test Method Desc:** PUMP  
**Pump Test ID:** 991525044  
**Pump Set At:**  
**Static Level:** 20.0  
**Final Level After Pumping:** 30.0  
**Recommended Pump Depth:** 30.0  
**Pumping Rate:** 15.0  
**Flowing Rate:**  
**Recommended Pump Rate:** 10.0  
**Levels UOM:** ft  
**Rate UOM:** GPM  
**Water State After Test Code:** 1  
**Water State After Test:** CLEAR  
**Pumping Test Method:** 1  
**Pumping Duration HR:** 1  
**Pumping Duration MIN:** 0  
**Flowing:** No

Draw Down & Recovery

**Pump Test Detail ID:** 934655821  
**Test Type:**  
**Test Duration:** 45  
**Test Level:** 30.0  
**Test Level UOM:** ft

Draw Down & Recovery

**Pump Test Detail ID:** 934386461  
**Test Type:**  
**Test Duration:** 30  
**Test Level:** 30.0  
**Test Level UOM:** ft

Draw Down & Recovery

**Pump Test Detail ID:** 934111054  
**Test Type:**  
**Test Duration:** 15  
**Test Level:** 30.0  
**Test Level UOM:** ft

**Draw Down & Recovery**

**Pump Test Detail ID:** 934904195  
**Test Type:**  
**Test Duration:** 60  
**Test Level:** 30.0  
**Test Level UOM:** ft

**Water Details**

**Water ID:** 933483879  
**Layer:** 1  
**Kind Code:** 1  
**Kind:** FRESH  
**Water Found Depth:** 50.0  
**Water Found Depth UOM:** ft

**Site:** lot 8 ON

**Database:**  
**WWIS**

**Well ID:** 1524961  
**Construction Date:**  
**Use 1st:** Domestic  
**Use 2nd:**  
**Final Well Status:** Water Supply  
**Water Type:**  
**Casing Material:**  
**Audit No:** 68474  
**Tag:**  
**Constructn Method:**  
**Elevation (m):**  
**Elevatn Reliabilty:**  
**Depth to Bedrock:**  
**Well Depth:**  
**Overburden/Bedrock:**  
**Pump Rate:**  
**Static Water Level:**  
**Clear/Cloudy:**  
**Municipality:** OSGOODE TOWNSHIP  
**Site Info:**

**Flowing (Y/N):**  
**Flow Rate:**  
**Data Entry Status:**  
**Data Src:** 1  
**Date Received:** 17-Sep-1990 00:00:00  
**Selected Flag:** TRUE  
**Abandonment Rec:**  
**Contractor:** 3644  
**Form Version:** 1  
**Owner:**  
**County:** OTTAWA-CARLETON  
**Lot:** 008  
**Concession:**  
**Concession Name:**  
**Easting NAD83:**  
**Northing NAD83:**  
**Zone:**  
**UTM Reliability:**

**Bore Hole Information**

**Bore Hole ID:** 10046704  
**DP2BR:**  
**Spatial Status:**  
**Code OB:**  
**Code OB Desc:**  
**Open Hole:**  
**Cluster Kind:**  
**Date Completed:** 05-Sep-1990 00:00:00  
**Remarks:**  
**Loc Method Desc:** Not Applicable i.e. no UTM  
**Elevrc Desc:**  
**Location Source Date:**  
**Improvement Location Source:**  
**Improvement Location Method:**  
**Source Revision Comment:**  
**Supplier Comment:**

**Elevation:**  
**Elevrc:**  
**Zone:** 18  
**East83:**  
**North83:**  
**Org CS:**  
**UTMRC:** 9  
**UTMRC Desc:** unknown UTM  
**Location Method:** na

**Overburden and Bedrock  
Materials Interval**

**Formation ID:** 931059614  
**Layer:** 1  
**Color:** 2  
**General Color:** GREY  
**Mat1:** 11  
**Most Common Material:** GRAVEL  
**Mat2:** 71  
**Mat2 Desc:** FRACTURED  
**Mat3:** 26  
**Mat3 Desc:** ROCK  
**Formation Top Depth:** 0.0  
**Formation End Depth:** 5.0  
**Formation End Depth UOM:** ft

**Overburden and Bedrock  
Materials Interval**

**Formation ID:** 931059615  
**Layer:** 2  
**Color:** 2  
**General Color:** GREY  
**Mat1:** 15  
**Most Common Material:** LIMESTONE  
**Mat2:**  
**Mat2 Desc:**  
**Mat3:**  
**Mat3 Desc:**  
**Formation Top Depth:** 5.0  
**Formation End Depth:** 123.0  
**Formation End Depth UOM:** ft

**Method of Construction & Well  
Use**

**Method Construction ID:** 961524961  
**Method Construction Code:** 5  
**Method Construction:** Air Percussion  
**Other Method Construction:**

**Pipe Information**

**Pipe ID:** 10595274  
**Casing No:** 1  
**Comment:**  
**Alt Name:**

**Construction Record - Casing**

**Casing ID:** 930081792  
**Layer:** 2  
**Material:** 4  
**Open Hole or Material:** OPEN HOLE  
**Depth From:**  
**Depth To:** 123.0  
**Casing Diameter:** 6.0  
**Casing Diameter UOM:** inch  
**Casing Depth UOM:** ft

**Construction Record - Casing**

**Casing ID:** 930081791

**Layer:** 1  
**Material:** 1  
**Open Hole or Material:** STEEL  
**Depth From:**  
**Depth To:** 22.0  
**Casing Diameter:** 6.0  
**Casing Diameter UOM:** inch  
**Casing Depth UOM:** ft

**Results of Well Yield Testing**

**Pumping Test Method Desc:** PUMP  
**Pump Test ID:** 991524961  
**Pump Set At:**  
**Static Level:** 35.0  
**Final Level After Pumping:** 110.0  
**Recommended Pump Depth:** 110.0  
**Pumping Rate:** 14.0  
**Flowing Rate:**  
**Recommended Pump Rate:** 12.0  
**Levels UOM:** ft  
**Rate UOM:** GPM  
**Water State After Test Code:** 2  
**Water State After Test:** CLOUDY  
**Pumping Test Method:** 1  
**Pumping Duration HR:** 1  
**Pumping Duration MIN:** 0  
**Flowing:** No

**Draw Down & Recovery**

**Pump Test Detail ID:** 934385967  
**Test Type:**  
**Test Duration:** 30  
**Test Level:** 110.0  
**Test Level UOM:** ft

**Draw Down & Recovery**

**Pump Test Detail ID:** 934655748  
**Test Type:**  
**Test Duration:** 45  
**Test Level:** 110.0  
**Test Level UOM:** ft

**Draw Down & Recovery**

**Pump Test Detail ID:** 934904123  
**Test Type:**  
**Test Duration:** 60  
**Test Level:** 110.0  
**Test Level UOM:** ft

**Draw Down & Recovery**

**Pump Test Detail ID:** 934110559  
**Test Type:**  
**Test Duration:** 15  
**Test Level:** 110.0  
**Test Level UOM:** ft

**Water Details**

**Water ID:** 933483748

Layer: 1  
Kind Code: 1  
Kind: FRESH  
Water Found Depth: 118.0  
Water Found Depth UOM: ft

**Site:**  
lot 8 ON

**Database:**  
WWIS

Well ID: 1524960  
Construction Date:  
Use 1st: Domestic  
Use 2nd:  
Final Well Status: Recharge Well  
Water Type:  
Casing Material:  
Audit No: 68475  
Tag:  
Constructn Method:  
Elevation (m):  
Elevatn Reliabilty:  
Depth to Bedrock:  
Well Depth:  
Overburden/Bedrock:  
Pump Rate:  
Static Water Level:  
Clear/Cloudy:  
Municipality: OSGOODE TOWNSHIP  
Site Info:

Flowing (Y/N):  
Flow Rate:  
Data Entry Status:  
Data Src: 1  
Date Received: 17-Sep-1990 00:00:00  
Selected Flag: TRUE  
Abandonment Rec:  
Contractor: 3644  
Form Version: 1  
Owner:  
County: OTTAWA-CARLETON  
Lot: 008  
Concession:  
Concession Name:  
Easting NAD83:  
Northing NAD83:  
Zone:  
UTM Reliability:

**Bore Hole Information**

Bore Hole ID: 10046703  
DP2BR:  
Spatial Status:  
Code OB:  
Code OB Desc:  
Open Hole:  
Cluster Kind:  
Date Completed: 05-Sep-1990 00:00:00  
Remarks:  
Loc Method Desc: Not Applicable i.e. no UTM  
Elevrc Desc:  
Location Source Date:  
Improvement Location Source:  
Improvement Location Method:  
Source Revision Comment:  
Supplier Comment:

Elevation:  
Elevrc:  
Zone: 18  
East83:  
North83:  
Org CS:  
UTMRC: 9  
UTMRC Desc: unknown UTM  
Location Method: na

**Overburden and Bedrock**  
**Materials Interval**

Formation ID: 931059613  
Layer: 2  
Color: 2  
General Color: GREY  
Mat1: 15  
Most Common Material: LIMESTONE  
Mat2:  
Mat2 Desc:  
Mat3:  
Mat3 Desc:  
Formation Top Depth: 4.0  
Formation End Depth: 123.0  
Formation End Depth UOM: ft

**Overburden and Bedrock  
Materials Interval**

**Formation ID:** 931059612  
**Layer:** 1  
**Color:** 2  
**General Color:** GREY  
**Mat1:** 11  
**Most Common Material:** GRAVEL  
**Mat2:** 71  
**Mat2 Desc:** FRACTURED  
**Mat3:** 26  
**Mat3 Desc:** ROCK  
**Formation Top Depth:** 0.0  
**Formation End Depth:** 4.0  
**Formation End Depth UOM:** ft

**Method of Construction & Well  
Use**

**Method Construction ID:** 961524960  
**Method Construction Code:** 5  
**Method Construction:** Air Percussion  
**Other Method Construction:**

**Pipe Information**

**Pipe ID:** 10595273  
**Casing No:** 1  
**Comment:**  
**Alt Name:**

**Construction Record - Casing**

**Casing ID:** 930081790  
**Layer:** 2  
**Material:** 4  
**Open Hole or Material:** OPEN HOLE  
**Depth From:**  
**Depth To:** 123.0  
**Casing Diameter:** 6.0  
**Casing Diameter UOM:** inch  
**Casing Depth UOM:** ft

**Construction Record - Casing**

**Casing ID:** 930081789  
**Layer:** 1  
**Material:** 1  
**Open Hole or Material:** STEEL  
**Depth From:**  
**Depth To:** 22.0  
**Casing Diameter:** 6.0  
**Casing Diameter UOM:** inch  
**Casing Depth UOM:** ft

**Results of Well Yield Testing**

**Pumping Test Method Desc:** PUMP  
**Pump Test ID:** 991524960  
**Pump Set At:**  
**Static Level:** 35.0  
**Final Level After Pumping:** 110.0  
**Recommended Pump Depth:** 110.0  
**Pumping Rate:** 14.0

**Flowing Rate:**  
**Recommended Pump Rate:** 12.0  
**Levels UOM:** ft  
**Rate UOM:** GPM  
**Water State After Test Code:** 2  
**Water State After Test:** CLOUDY  
**Pumping Test Method:** 1  
**Pumping Duration HR:** 1  
**Pumping Duration MIN:** 0  
**Flowing:** No

**Draw Down & Recovery**

**Pump Test Detail ID:** 934655747  
**Test Type:**  
**Test Duration:** 45  
**Test Level:** 110.0  
**Test Level UOM:** ft

**Draw Down & Recovery**

**Pump Test Detail ID:** 934904122  
**Test Type:**  
**Test Duration:** 60  
**Test Level:** 110.0  
**Test Level UOM:** ft

**Draw Down & Recovery**

**Pump Test Detail ID:** 934385966  
**Test Type:**  
**Test Duration:** 30  
**Test Level:** 110.0  
**Test Level UOM:** ft

**Draw Down & Recovery**

**Pump Test Detail ID:** 934110558  
**Test Type:**  
**Test Duration:** 15  
**Test Level:** 110.0  
**Test Level UOM:** ft

**Water Details**

**Water ID:** 933483747  
**Layer:** 1  
**Kind Code:** 1  
**Kind:** FRESH  
**Water Found Depth:** 116.0  
**Water Found Depth UOM:** ft

**Site:** lot 7 ON

**Database:**  
**WWIS**

**Well ID:** 1524957  
**Construction Date:**  
**Use 1st:** Domestic  
**Use 2nd:**  
**Final Well Status:** Water Supply  
**Water Type:**  
**Casing Material:**  
**Audit No:** 68415  
**Tag:**

**Flowing (Y/N):**  
**Flow Rate:**  
**Data Entry Status:**  
**Data Src:** 1  
**Date Received:** 17-Sep-1990 00:00:00  
**Selected Flag:** TRUE  
**Abandonment Rec:**  
**Contractor:** 3644  
**Form Version:** 1



**Constructn Method:**  
**Elevation (m):**  
**Elevatn Reliability:**  
**Depth to Bedrock:**  
**Well Depth:**  
**Overburden/Bedrock:**  
**Pump Rate:**  
**Static Water Level:**  
**Clear/Cloudy:**  
**Municipality:** OSGOODE TOWNSHIP  
**Site Info:**

**Owner:**  
**County:** OTTAWA-CARLETON  
**Lot:** 007  
**Concession:**  
**Concession Name:**  
**Easting NAD83:**  
**Northing NAD83:**  
**Zone:**  
**UTM Reliability:**

**Bore Hole Information**

**Bore Hole ID:** 10046700  
**DP2BR:**  
**Spatial Status:**  
**Code OB:**  
**Code OB Desc:**  
**Open Hole:**  
**Cluster Kind:**  
**Date Completed:** 25-Jul-1990 00:00:00  
**Remarks:**  
**Loc Method Desc:** Not Applicable i.e. no UTM  
**Elevrc Desc:**  
**Location Source Date:**  
**Improvement Location Source:**  
**Improvement Location Method:**  
**Source Revision Comment:**  
**Supplier Comment:**

**Elevation:**  
**Elevrc:**  
**Zone:** 18  
**East83:**  
**North83:**  
**Org CS:**  
**UTMRC:** 9  
**UTMRC Desc:** unknown UTM  
**Location Method:** na

**Overburden and Bedrock**

**Materials Interval**

**Formation ID:** 931059607  
**Layer:** 2  
**Color:** 2  
**General Color:** GREY  
**Mat1:** 05  
**Most Common Material:** CLAY  
**Mat2:**  
**Mat2 Desc:**  
**Mat3:**  
**Mat3 Desc:**  
**Formation Top Depth:** 12.0  
**Formation End Depth:** 45.0  
**Formation End Depth UOM:** ft

**Overburden and Bedrock**

**Materials Interval**

**Formation ID:** 931059606  
**Layer:** 1  
**Color:** 4  
**General Color:** GREEN  
**Mat1:** 28  
**Most Common Material:** SAND  
**Mat2:**  
**Mat2 Desc:**  
**Mat3:**  
**Mat3 Desc:**  
**Formation Top Depth:** 0.0  
**Formation End Depth:** 12.0  
**Formation End Depth UOM:** ft

**Overburden and Bedrock  
Materials Interval**

**Formation ID:** 931059608  
**Layer:** 3  
**Color:** 2  
**General Color:** GREY  
**Mat1:** 14  
**Most Common Material:** HARDPAN  
**Mat2:** 11  
**Mat2 Desc:** GRAVEL  
**Mat3:**  
**Mat3 Desc:**  
**Formation Top Depth:** 45.0  
**Formation End Depth:** 52.0  
**Formation End Depth UOM:** ft

**Overburden and Bedrock  
Materials Interval**

**Formation ID:** 931059609  
**Layer:** 4  
**Color:** 2  
**General Color:** GREY  
**Mat1:** 15  
**Most Common Material:** LIMESTONE  
**Mat2:**  
**Mat2 Desc:**  
**Mat3:**  
**Mat3 Desc:**  
**Formation Top Depth:** 52.0  
**Formation End Depth:** 63.0  
**Formation End Depth UOM:** ft

**Method of Construction & Well  
Use**

**Method Construction ID:** 961524957  
**Method Construction Code:** 5  
**Method Construction:** Air Percussion  
**Other Method Construction:**

**Pipe Information**

**Pipe ID:** 10595270  
**Casing No:** 1  
**Comment:**  
**Alt Name:**

**Construction Record - Casing**

**Casing ID:** 930081785  
**Layer:** 1  
**Material:** 1  
**Open Hole or Material:** STEEL  
**Depth From:**  
**Depth To:** 55.0  
**Casing Diameter:** 6.0  
**Casing Diameter UOM:** inch  
**Casing Depth UOM:** ft

**Construction Record - Casing**

**Casing ID:** 930081786  
**Layer:** 2

**Material:** 4  
**Open Hole or Material:** OPEN HOLE  
**Depth From:**  
**Depth To:** 63.0  
**Casing Diameter:** 6.0  
**Casing Diameter UOM:** inch  
**Casing Depth UOM:** ft

**Results of Well Yield Testing**

**Pumping Test Method Desc:** PUMP  
**Pump Test ID:** 991524957  
**Pump Set At:**  
**Static Level:** 6.0  
**Final Level After Pumping:** 20.0  
**Recommended Pump Depth:** 20.0  
**Pumping Rate:** 50.0  
**Flowing Rate:**  
**Recommended Pump Rate:** 10.0  
**Levels UOM:** ft  
**Rate UOM:** GPM  
**Water State After Test Code:** 2  
**Water State After Test:** CLOUDY  
**Pumping Test Method:** 1  
**Pumping Duration HR:** 1  
**Pumping Duration MIN:** 0  
**Flowing:** No

**Draw Down & Recovery**

**Pump Test Detail ID:** 934110555  
**Test Type:**  
**Test Duration:** 15  
**Test Level:** 20.0  
**Test Level UOM:** ft

**Draw Down & Recovery**

**Pump Test Detail ID:** 934904119  
**Test Type:**  
**Test Duration:** 60  
**Test Level:** 20.0  
**Test Level UOM:** ft

**Draw Down & Recovery**

**Pump Test Detail ID:** 934655744  
**Test Type:**  
**Test Duration:** 45  
**Test Level:** 20.0  
**Test Level UOM:** ft

**Draw Down & Recovery**

**Pump Test Detail ID:** 934385963  
**Test Type:**  
**Test Duration:** 30  
**Test Level:** 20.0  
**Test Level UOM:** ft

**Water Details**

**Water ID:** 933483744  
**Layer:** 1

Kind Code: 1  
Kind: FRESH  
Water Found Depth: 57.0  
Water Found Depth UOM: ft

**Site:**  
lot 8 ON

**Database:**  
WWIS

Well ID: 1524922  
Construction Date:  
Use 1st: Domestic  
Use 2nd:  
Final Well Status: Water Supply  
Water Type:  
Casing Material:  
Audit No: 56301  
Tag:  
Constructn Method:  
Elevation (m):  
Elevatn Reliability:  
Depth to Bedrock:  
Well Depth:  
Overburden/Bedrock:  
Pump Rate:  
Static Water Level:  
Clear/Cloudy:  
Municipality: OSGOODE TOWNSHIP  
Site Info:

Flowing (Y/N):  
Flow Rate:  
Data Entry Status:  
Data Src: 1  
Date Received: 17-Sep-1990 00:00:00  
Selected Flag: TRUE  
Abandonment Rec:  
Contractor: 3644  
Form Version: 1  
Owner:  
County: OTTAWA-CARLETON  
Lot: 008  
Concession:  
Concession Name:  
Easting NAD83:  
Northing NAD83:  
Zone:  
UTM Reliability:

**Bore Hole Information**

Bore Hole ID: 10046665  
DP2BR:  
Spatial Status:  
Code OB:  
Code OB Desc:  
Open Hole:  
Cluster Kind:  
Date Completed: 05-Jun-1990 00:00:00  
Remarks:  
Loc Method Desc: Not Applicable i.e. no UTM  
Elevrc Desc:  
Location Source Date:  
Improvement Location Source:  
Improvement Location Method:  
Source Revision Comment:  
Supplier Comment:

Elevation:  
Elevrc:  
Zone: 18  
East83:  
North83:  
Org CS:  
UTMRC: 9  
UTMRC Desc: unknown UTM  
Location Method: na

**Overburden and Bedrock**

**Materials Interval**

Formation ID: 931059506  
Layer: 2  
Color: 2  
General Color: GREY  
Mat1: 05  
Most Common Material: CLAY  
Mat2:  
Mat2 Desc:  
Mat3:  
Mat3 Desc:  
Formation Top Depth: 6.0  
Formation End Depth: 41.0  
Formation End Depth UOM: ft

**Overburden and Bedrock**

**Materials Interval**

**Formation ID:** 931059509  
**Layer:** 5  
**Color:** 1  
**General Color:** WHITE  
**Mat1:** 18  
**Most Common Material:** SANDSTONE  
**Mat2:**  
**Mat2 Desc:**  
**Mat3:**  
**Mat3 Desc:**  
**Formation Top Depth:** 255.0  
**Formation End Depth:** 280.0  
**Formation End Depth UOM:** ft

**Overburden and Bedrock**

**Materials Interval**

**Formation ID:** 931059507  
**Layer:** 3  
**Color:** 2  
**General Color:** GREY  
**Mat1:** 11  
**Most Common Material:** GRAVEL  
**Mat2:** 12  
**Mat2 Desc:** STONES  
**Mat3:** 14  
**Mat3 Desc:** HARDPAN  
**Formation Top Depth:** 41.0  
**Formation End Depth:** 48.0  
**Formation End Depth UOM:** ft

**Overburden and Bedrock**

**Materials Interval**

**Formation ID:** 931059505  
**Layer:** 1  
**Color:** 2  
**General Color:** GREY  
**Mat1:** 28  
**Most Common Material:** SAND  
**Mat2:**  
**Mat2 Desc:**  
**Mat3:**  
**Mat3 Desc:**  
**Formation Top Depth:** 0.0  
**Formation End Depth:** 6.0  
**Formation End Depth UOM:** ft

**Overburden and Bedrock**

**Materials Interval**

**Formation ID:** 931059508  
**Layer:** 4  
**Color:** 2  
**General Color:** GREY  
**Mat1:** 15  
**Most Common Material:** LIMESTONE  
**Mat2:**  
**Mat2 Desc:**  
**Mat3:**  
**Mat3 Desc:**  
**Formation Top Depth:** 48.0  
**Formation End Depth:** 255.0  
**Formation End Depth UOM:** ft

**Method of Construction & Well Use**

**Method Construction ID:** 961524922  
**Method Construction Code:** 5  
**Method Construction:** Air Percussion  
**Other Method Construction:**

**Pipe Information**

**Pipe ID:** 10595235  
**Casing No:** 1  
**Comment:**  
**Alt Name:**

**Construction Record - Casing**

**Casing ID:** 930081716  
**Layer:** 1  
**Material:** 1  
**Open Hole or Material:** STEEL  
**Depth From:**  
**Depth To:** 51.0  
**Casing Diameter:** 6.0  
**Casing Diameter UOM:** inch  
**Casing Depth UOM:** ft

**Construction Record - Casing**

**Casing ID:** 930081717  
**Layer:** 2  
**Material:** 4  
**Open Hole or Material:** OPEN HOLE  
**Depth From:**  
**Depth To:** 280.0  
**Casing Diameter:** 6.0  
**Casing Diameter UOM:** inch  
**Casing Depth UOM:** ft

**Results of Well Yield Testing**

**Pumping Test Method Desc:** PUMP  
**Pump Test ID:** 991524922  
**Pump Set At:**  
**Static Level:** 10.0  
**Final Level After Pumping:** 250.0  
**Recommended Pump Depth:** 250.0  
**Pumping Rate:** 8.0  
**Flowing Rate:**  
**Recommended Pump Rate:** 10.0  
**Levels UOM:** ft  
**Rate UOM:** GPM  
**Water State After Test Code:** 2  
**Water State After Test:** CLOUDY  
**Pumping Test Method:** 1  
**Pumping Duration HR:** 1  
**Pumping Duration MIN:** 0  
**Flowing:** No

**Draw Down & Recovery**

**Pump Test Detail ID:** 934904084  
**Test Type:**

**Test Duration:** 60  
**Test Level:** 250.0  
**Test Level UOM:** ft

**Draw Down & Recovery**

**Pump Test Detail ID:** 934110520  
**Test Type:**  
**Test Duration:** 15  
**Test Level:** 250.0  
**Test Level UOM:** ft

**Draw Down & Recovery**

**Pump Test Detail ID:** 934385928  
**Test Type:**  
**Test Duration:** 30  
**Test Level:** 250.0  
**Test Level UOM:** ft

**Draw Down & Recovery**

**Pump Test Detail ID:** 934655288  
**Test Type:**  
**Test Duration:** 45  
**Test Level:** 250.0  
**Test Level UOM:** ft

**Water Details**

**Water ID:** 933483700  
**Layer:** 1  
**Kind Code:** 1  
**Kind:** FRESH  
**Water Found Depth:** 110.0  
**Water Found Depth UOM:** ft

**Water Details**

**Water ID:** 933483701  
**Layer:** 2  
**Kind Code:** 1  
**Kind:** FRESH  
**Water Found Depth:** 275.0  
**Water Found Depth UOM:** ft

**Site:**  
lot 7 ON

**Database:**  
WWIS

**Well ID:** 1524618  
**Construction Date:**  
**Use 1st:** Cooling And A/C  
**Use 2nd:**  
**Final Well Status:** Test Hole  
**Water Type:**  
**Casing Material:**  
**Audit No:** 84331  
**Tag:**  
**Constructn Method:**  
**Elevation (m):**  
**Elevatn Reliabilty:**  
**Depth to Bedrock:**  
**Well Depth:**  
**Overburden/Bedrock:**

**Flowing (Y/N):**  
**Flow Rate:**  
**Data Entry Status:**  
**Data Src:** 1  
**Date Received:** 21-Jun-1990 00:00:00  
**Selected Flag:** TRUE  
**Abandonment Rec:**  
**Contractor:** 5222  
**Form Version:** 1  
**Owner:**  
**County:** OTTAWA-CARLETON  
**Lot:** 007  
**Concession:**  
**Concession Name:**  
**Easting NAD83:**

Pump Rate:  
Static Water Level:  
Clear/Cloudy:  
Municipality: OTTAWA CITY  
Site Info:

Northing NAD83:  
Zone:  
UTM Reliability:

**Bore Hole Information**

Bore Hole ID: 10046366  
DP2BR:  
Spatial Status:  
Code OB:  
Code OB Desc:  
Open Hole:  
Cluster Kind:  
Date Completed: 13-Jun-1990 00:00:00  
Remarks:  
Loc Method Desc: Not Applicable i.e. no UTM  
Elevrc Desc:  
Location Source Date:  
Improvement Location Source:  
Improvement Location Method:  
Source Revision Comment:  
Supplier Comment:

Elevation:  
Elevrc:  
Zone: 18  
East83:  
North83:  
Org CS:  
UTMRC: 9  
UTMRC Desc: unknown UTM  
Location Method: na

**Overburden and Bedrock**  
**Materials Interval**

Formation ID: 931058527  
Layer: 3  
Color: 8  
General Color: BLACK  
Mat1: 17  
Most Common Material: SHALE  
Mat2: 85  
Mat2 Desc: SOFT  
Mat3:  
Mat3 Desc:  
Formation Top Depth: 12.0  
Formation End Depth: 21.0  
Formation End Depth UOM: ft

**Overburden and Bedrock**  
**Materials Interval**

Formation ID: 931058526  
Layer: 2  
Color: 2  
General Color: GREY  
Mat1: 28  
Most Common Material: SAND  
Mat2: 08  
Mat2 Desc: FINE SAND  
Mat3:  
Mat3 Desc:  
Formation Top Depth: 6.0  
Formation End Depth: 12.0  
Formation End Depth UOM: ft

**Overburden and Bedrock**  
**Materials Interval**

Formation ID: 931058525  
Layer: 1  
Color: 6



**General Color:** BROWN  
**Mat1:** 28  
**Most Common Material:** SAND  
**Mat2:** 77  
**Mat2 Desc:** LOOSE  
**Mat3:**  
**Mat3 Desc:**  
**Formation Top Depth:** 0.0  
**Formation End Depth:** 6.0  
**Formation End Depth UOM:** ft

**Method of Construction & Well Use**

**Method Construction ID:** 961524618  
**Method Construction Code:** 5  
**Method Construction:** Air Percussion  
**Other Method Construction:**

**Pipe Information**

**Pipe ID:** 10594936  
**Casing No:** 1  
**Comment:**  
**Alt Name:**

**Construction Record - Casing**

**Casing ID:** 930081182  
**Layer:** 1  
**Material:** 1  
**Open Hole or Material:** STEEL  
**Depth From:**  
**Depth To:** 10.0  
**Casing Diameter:** 6.0  
**Casing Diameter UOM:** inch  
**Casing Depth UOM:** ft

**Site:** lot 7 ON

**Database:**  
**WWIS**

**Well ID:** 1524468  
**Construction Date:**  
**Use 1st:** Domestic  
**Use 2nd:**  
**Final Well Status:** Water Supply  
**Water Type:**  
**Casing Material:**  
**Audit No:** 51849  
**Tag:**  
**Constructn Method:**  
**Elevation (m):**  
**Elevatn Reliability:**  
**Depth to Bedrock:**  
**Well Depth:**  
**Overburden/Bedrock:**  
**Pump Rate:**  
**Static Water Level:**  
**Clear/Cloudy:**  
**Municipality:** OSGOODE TOWNSHIP  
**Site Info:**

**Flowing (Y/N):**  
**Flow Rate:**  
**Data Entry Status:**  
**Data Src:** 1  
**Date Received:** 16-May-1990 00:00:00  
**Selected Flag:** TRUE  
**Abandonment Rec:**  
**Contractor:** 2348  
**Form Version:** 1  
**Owner:**  
**County:** OTTAWA-CARLETON  
**Lot:** 007  
**Concession:**  
**Concession Name:**  
**Easting NAD83:**  
**Northing NAD83:**  
**Zone:**  
**UTM Reliability:**

**Bore Hole Information**

**Bore Hole ID:** 10046218  
**Elevation:**

**DP2BR:**  
**Spatial Status:**  
**Code OB:**  
**Code OB Desc:**  
**Open Hole:**  
**Cluster Kind:**  
**Date Completed:** 25-Apr-1990 00:00:00  
**Remarks:**  
**Loc Method Desc:** Not Applicable i.e. no UTM  
**Elevrc Desc:**  
**Location Source Date:**  
**Improvement Location Source:**  
**Improvement Location Method:**  
**Source Revision Comment:**  
**Supplier Comment:**

**Elevrc:**  
**Zone:** 18  
**East83:**  
**North83:**  
**Org CS:**  
**UTMRC:** 9  
**UTMRC Desc:** unknown UTM  
**Location Method:** na

**Overburden and Bedrock**  
**Materials Interval**

**Formation ID:** 931058021  
**Layer:** 3  
**Color:**  
**General Color:**  
**Mat1:** 15  
**Most Common Material:** LIMESTONE  
**Mat2:**  
**Mat2 Desc:**  
**Mat3:**  
**Mat3 Desc:**  
**Formation Top Depth:** 40.0  
**Formation End Depth:** 55.0  
**Formation End Depth UOM:** ft

**Overburden and Bedrock**  
**Materials Interval**

**Formation ID:** 931058019  
**Layer:** 1  
**Color:**  
**General Color:**  
**Mat1:** 28  
**Most Common Material:** SAND  
**Mat2:**  
**Mat2 Desc:**  
**Mat3:**  
**Mat3 Desc:**  
**Formation Top Depth:** 0.0  
**Formation End Depth:** 30.0  
**Formation End Depth UOM:** ft

**Overburden and Bedrock**  
**Materials Interval**

**Formation ID:** 931058020  
**Layer:** 2  
**Color:**  
**General Color:**  
**Mat1:** 11  
**Most Common Material:** GRAVEL  
**Mat2:**  
**Mat2 Desc:**  
**Mat3:**  
**Mat3 Desc:**  
**Formation Top Depth:** 30.0  
**Formation End Depth:** 40.0  
**Formation End Depth UOM:** ft

**Annular Space/Abandonment  
Sealing Record**

**Plug ID:** 933110759  
**Layer:** 1  
**Plug From:** 8.0  
**Plug To:** 40.0  
**Plug Depth UOM:** ft

**Method of Construction & Well  
Use**

**Method Construction ID:** 961524468  
**Method Construction Code:** 4  
**Method Construction:** Rotary (Air)  
**Other Method Construction:**

**Pipe Information**

**Pipe ID:** 10594788  
**Casing No:** 1  
**Comment:**  
**Alt Name:**

**Construction Record - Casing**

**Casing ID:** 930080924  
**Layer:** 1  
**Material:** 1  
**Open Hole or Material:** STEEL  
**Depth From:**  
**Depth To:** 40.0  
**Casing Diameter:** 6.0  
**Casing Diameter UOM:** inch  
**Casing Depth UOM:** ft

**Results of Well Yield Testing**

**Pumping Test Method Desc:**  
**Pump Test ID:** 991524468  
**Pump Set At:**  
**Static Level:** 10.0  
**Final Level After Pumping:** 30.0  
**Recommended Pump Depth:** 30.0  
**Pumping Rate:** 30.0  
**Flowing Rate:**  
**Recommended Pump Rate:** 10.0  
**Levels UOM:** ft  
**Rate UOM:** GPM  
**Water State After Test Code:** 1  
**Water State After Test:** CLEAR  
**Pumping Test Method:**  
**Pumping Duration HR:** 1  
**Pumping Duration MIN:** 0  
**Flowing:** No

**Draw Down & Recovery**

**Pump Test Detail ID:** 934393074  
**Test Type:**  
**Test Duration:** 30  
**Test Level:** 30.0  
**Test Level UOM:** ft

**Draw Down & Recovery**

**Pump Test Detail ID:** 934108847  
**Test Type:**  
**Test Duration:** 15  
**Test Level:** 30.0  
**Test Level UOM:** ft

**Draw Down & Recovery**

**Pump Test Detail ID:** 934902422  
**Test Type:**  
**Test Duration:** 60  
**Test Level:** 30.0  
**Test Level UOM:** ft

**Draw Down & Recovery**

**Pump Test Detail ID:** 934654040  
**Test Type:**  
**Test Duration:** 45  
**Test Level:** 30.0  
**Test Level UOM:** ft

**Water Details**

**Water ID:** 933483110  
**Layer:** 1  
**Kind Code:** 1  
**Kind:** FRESH  
**Water Found Depth:** 50.0  
**Water Found Depth UOM:** ft

**Site:**

lot 8 ON

**Database:**  
**WWIS**

**Well ID:** 1524185  
**Construction Date:**  
**Use 1st:** Domestic  
**Use 2nd:**  
**Final Well Status:** Water Supply  
**Water Type:**  
**Casing Material:**  
**Audit No:** 56253  
**Tag:**  
**Constructn Method:**  
**Elevation (m):**  
**Elevatn Reliabilty:**  
**Depth to Bedrock:**  
**Well Depth:**  
**Overburden/Bedrock:**  
**Pump Rate:**  
**Static Water Level:**  
**Clear/Cloudy:**  
**Municipality:** OSGOODE TOWNSHIP  
**Site Info:**

**Flowing (Y/N):**  
**Flow Rate:**  
**Data Entry Status:**  
**Data Src:** 1  
**Date Received:** 26-Jan-1990 00:00:00  
**Selected Flag:** TRUE  
**Abandonment Rec:**  
**Contractor:** 3644  
**Form Version:** 1  
**Owner:**  
**County:** OTTAWA-CARLETON  
**Lot:** 008  
**Concession:**  
**Concession Name:**  
**Easting NAD83:**  
**Northing NAD83:**  
**Zone:**  
**UTM Reliability:**

**Bore Hole Information**

**Bore Hole ID:** 10045957  
**DP2BR:**  
**Spatial Status:**  
**Code OB:**  
**Elevation:**  
**Elevrc:**  
**Zone:** 18  
**East83:**

**Code OB Desc:**  
**Open Hole:**  
**Cluster Kind:**  
**Date Completed:** 02-Aug-1989 00:00:00  
**Remarks:**  
**Loc Method Desc:** Not Applicable i.e. no UTM  
**Elevrc Desc:**  
**Location Source Date:**  
**Improvement Location Source:**  
**Improvement Location Method:**  
**Source Revision Comment:**  
**Supplier Comment:**

**North83:**  
**Org CS:**  
**UTMRC:** 9  
**UTMRC Desc:** unknown UTM  
**Location Method:** na

**Overburden and Bedrock**  
**Materials Interval**

**Formation ID:** 931057105  
**Layer:** 2  
**Color:** 2  
**General Color:** GREY  
**Mat1:** 14  
**Most Common Material:** HARDPAN  
**Mat2:** 11  
**Mat2 Desc:** GRAVEL  
**Mat3:**  
**Mat3 Desc:**  
**Formation Top Depth:** 15.0  
**Formation End Depth:** 22.0  
**Formation End Depth UOM:** ft

**Overburden and Bedrock**  
**Materials Interval**

**Formation ID:** 931057107  
**Layer:** 4  
**Color:** 1  
**General Color:** WHITE  
**Mat1:** 18  
**Most Common Material:** SANDSTONE  
**Mat2:** 15  
**Mat2 Desc:** LIMESTONE  
**Mat3:** 74  
**Mat3 Desc:** LAYERED  
**Formation Top Depth:** 115.0  
**Formation End Depth:** 143.0  
**Formation End Depth UOM:** ft

**Overburden and Bedrock**  
**Materials Interval**

**Formation ID:** 931057104  
**Layer:** 1  
**Color:** 2  
**General Color:** GREY  
**Mat1:** 05  
**Most Common Material:** CLAY  
**Mat2:**  
**Mat2 Desc:**  
**Mat3:**  
**Mat3 Desc:**  
**Formation Top Depth:** 0.0  
**Formation End Depth:** 15.0  
**Formation End Depth UOM:** ft

**Overburden and Bedrock**

**Materials Interval**

**Formation ID:** 931057106  
**Layer:** 3  
**Color:** 2  
**General Color:** GREY  
**Mat1:** 15  
**Most Common Material:** LIMESTONE  
**Mat2:**  
**Mat2 Desc:**  
**Mat3:**  
**Mat3 Desc:**  
**Formation Top Depth:** 22.0  
**Formation End Depth:** 115.0  
**Formation End Depth UOM:** ft

**Method of Construction & Well Use**

**Method Construction ID:** 961524185  
**Method Construction Code:** 5  
**Method Construction:** Air Percussion  
**Other Method Construction:**

**Pipe Information**

**Pipe ID:** 10594527  
**Casing No:** 1  
**Comment:**  
**Alt Name:**

**Construction Record - Casing**

**Casing ID:** 930080468  
**Layer:** 2  
**Material:** 4  
**Open Hole or Material:** OPEN HOLE  
**Depth From:**  
**Depth To:** 143.0  
**Casing Diameter:** 6.0  
**Casing Diameter UOM:** inch  
**Casing Depth UOM:** ft

**Construction Record - Casing**

**Casing ID:** 930080467  
**Layer:** 1  
**Material:** 1  
**Open Hole or Material:** STEEL  
**Depth From:**  
**Depth To:** 26.0  
**Casing Diameter:** 6.0  
**Casing Diameter UOM:** inch  
**Casing Depth UOM:** ft

**Results of Well Yield Testing**

**Pumping Test Method Desc:** PUMP  
**Pump Test ID:** 991524185  
**Pump Set At:**  
**Static Level:** 10.0  
**Final Level After Pumping:** 80.0  
**Recommended Pump Depth:** 80.0  
**Pumping Rate:** 25.0  
**Flowing Rate:**

**Recommended Pump Rate:** 15.0  
**Levels UOM:** ft  
**Rate UOM:** GPM  
**Water State After Test Code:** 2  
**Water State After Test:** CLOUDY  
**Pumping Test Method:** 1  
**Pumping Duration HR:** 1  
**Pumping Duration MIN:** 0  
**Flowing:** No

**Draw Down & Recovery**

**Pump Test Detail ID:** 934391995  
**Test Type:**  
**Test Duration:** 30  
**Test Level:** 80.0  
**Test Level UOM:** ft

**Draw Down & Recovery**

**Pump Test Detail ID:** 934652965  
**Test Type:**  
**Test Duration:** 45  
**Test Level:** 80.0  
**Test Level UOM:** ft

**Draw Down & Recovery**

**Pump Test Detail ID:** 934910165  
**Test Type:**  
**Test Duration:** 60  
**Test Level:** 80.0  
**Test Level UOM:** ft

**Draw Down & Recovery**

**Pump Test Detail ID:** 934107766  
**Test Type:**  
**Test Duration:** 15  
**Test Level:** 80.0  
**Test Level UOM:** ft

**Water Details**

**Water ID:** 933482745  
**Layer:** 1  
**Kind Code:** 1  
**Kind:** FRESH  
**Water Found Depth:** 138.0  
**Water Found Depth UOM:** ft

**Site:**  
lot 8 ON

**Database:**  
WWIS

**Well ID:** 1524184  
**Construction Date:**  
**Use 1st:** Domestic  
**Use 2nd:**  
**Final Well Status:** Recharge Well  
**Water Type:**  
**Casing Material:**  
**Audit No:** 56252  
**Tag:**  
**Constructn Method:**

**Flowing (Y/N):**  
**Flow Rate:**  
**Data Entry Status:**  
**Data Src:** 1  
**Date Received:** 26-Jan-1990 00:00:00  
**Selected Flag:** TRUE  
**Abandonment Rec:**  
**Contractor:** 3644  
**Form Version:** 1  
**Owner:**

**Elevation (m):**  
**Elevatn Reliabilty:**  
**Depth to Bedrock:**  
**Well Depth:**  
**Overburden/Bedrock:**  
**Pump Rate:**  
**Static Water Level:**  
**Clear/Cloudy:**  
**Municipality:** OSGOODE TOWNSHIP  
**Site Info:**

**County:** OTTAWA-CARLETON  
**Lot:** 008  
**Concession:**  
**Concession Name:**  
**Easting NAD83:**  
**Northing NAD83:**  
**Zone:**  
**UTM Reliability:**

**Bore Hole Information**

**Bore Hole ID:** 10045956  
**DP2BR:**  
**Spatial Status:**  
**Code OB:**  
**Code OB Desc:**  
**Open Hole:**  
**Cluster Kind:**  
**Date Completed:** 02-Aug-1989 00:00:00  
**Remarks:**  
**Loc Method Desc:** Not Applicable i.e. no UTM  
**Elevrc Desc:**  
**Location Source Date:**  
**Improvement Location Source:**  
**Improvement Location Method:**  
**Source Revision Comment:**  
**Supplier Comment:**

**Elevation:**  
**Elevrc:**  
**Zone:** 18  
**East83:**  
**North83:**  
**Org CS:**  
**UTMRC:** 9  
**UTMRC Desc:** unknown UTM  
**Location Method:** na

**Overburden and Bedrock**  
**Materials Interval**

**Formation ID:** 931057103  
**Layer:** 3  
**Color:** 2  
**General Color:** GREY  
**Mat1:** 15  
**Most Common Material:** LIMESTONE  
**Mat2:**  
**Mat2 Desc:**  
**Mat3:**  
**Mat3 Desc:**  
**Formation Top Depth:** 23.0  
**Formation End Depth:** 63.0  
**Formation End Depth UOM:** ft

**Overburden and Bedrock**  
**Materials Interval**

**Formation ID:** 931057101  
**Layer:** 1  
**Color:** 2  
**General Color:** GREY  
**Mat1:** 05  
**Most Common Material:** CLAY  
**Mat2:**  
**Mat2 Desc:**  
**Mat3:**  
**Mat3 Desc:**  
**Formation Top Depth:** 0.0  
**Formation End Depth:** 14.0  
**Formation End Depth UOM:** ft

**Overburden and Bedrock**



**Materials Interval**

**Formation ID:** 931057102  
**Layer:** 2  
**Color:** 2  
**General Color:** GREY  
**Mat1:** 14  
**Most Common Material:** HARDPAN  
**Mat2:** 11  
**Mat2 Desc:** GRAVEL  
**Mat3:**  
**Mat3 Desc:**  
**Formation Top Depth:** 14.0  
**Formation End Depth:** 23.0  
**Formation End Depth UOM:** ft

**Method of Construction & Well Use**

**Method Construction ID:** 961524184  
**Method Construction Code:** 5  
**Method Construction:** Air Percussion  
**Other Method Construction:**

**Pipe Information**

**Pipe ID:** 10594526  
**Casing No:** 1  
**Comment:**  
**Alt Name:**

**Construction Record - Casing**

**Casing ID:** 930080465  
**Layer:** 1  
**Material:** 1  
**Open Hole or Material:** STEEL  
**Depth From:**  
**Depth To:** 27.0  
**Casing Diameter:** 6.0  
**Casing Diameter UOM:** inch  
**Casing Depth UOM:** ft

**Construction Record - Casing**

**Casing ID:** 930080466  
**Layer:** 2  
**Material:** 4  
**Open Hole or Material:** OPEN HOLE  
**Depth From:**  
**Depth To:** 63.0  
**Casing Diameter:** 6.0  
**Casing Diameter UOM:** inch  
**Casing Depth UOM:** ft

**Results of Well Yield Testing**

**Pumping Test Method Desc:** PUMP  
**Pump Test ID:** 991524184  
**Pump Set At:**  
**Static Level:** 9.0  
**Final Level After Pumping:** 50.0  
**Recommended Pump Depth:** 50.0  
**Pumping Rate:** 15.0  
**Flowing Rate:**

**Recommended Pump Rate:** 1.0  
**Levels UOM:** ft  
**Rate UOM:** GPM  
**Water State After Test Code:** 2  
**Water State After Test:** CLOUDY  
**Pumping Test Method:** 1  
**Pumping Duration HR:** 1  
**Pumping Duration MIN:** 0  
**Flowing:** No

**Draw Down & Recovery**

**Pump Test Detail ID:** 934652964  
**Test Type:**  
**Test Duration:** 45  
**Test Level:** 50.0  
**Test Level UOM:** ft

**Draw Down & Recovery**

**Pump Test Detail ID:** 934107765  
**Test Type:**  
**Test Duration:** 15  
**Test Level:** 50.0  
**Test Level UOM:** ft

**Draw Down & Recovery**

**Pump Test Detail ID:** 934391994  
**Test Type:**  
**Test Duration:** 30  
**Test Level:** 50.0  
**Test Level UOM:** ft

**Draw Down & Recovery**

**Pump Test Detail ID:** 934910164  
**Test Type:**  
**Test Duration:** 60  
**Test Level:** 50.0  
**Test Level UOM:** ft

**Water Details**

**Water ID:** 933482744  
**Layer:** 1  
**Kind Code:** 1  
**Kind:** FRESH  
**Water Found Depth:** 55.0  
**Water Found Depth UOM:** ft

**Site:**  
**lot 8 ON**

**Database:**  
**WWIS**

**Well ID:** 1523540  
**Construction Date:**  
**Use 1st:** Domestic  
**Use 2nd:**  
**Final Well Status:** Water Supply  
**Water Type:**  
**Casing Material:**  
**Audit No:** 44215  
**Tag:**  
**Constructn Method:**

**Flowing (Y/N):**  
**Flow Rate:**  
**Data Entry Status:**  
**Data Src:** 1  
**Date Received:** 18-Jul-1989 00:00:00  
**Selected Flag:** TRUE  
**Abandonment Rec:**  
**Contractor:** 1517  
**Form Version:** 1  
**Owner:**

**Elevation (m):**  
**Elevatn Reliabilty:**  
**Depth to Bedrock:**  
**Well Depth:**  
**Overburden/Bedrock:**  
**Pump Rate:**  
**Static Water Level:**  
**Clear/Cloudy:**  
**Municipality:** OSGOODE TOWNSHIP  
**Site Info:**

**County:** OTTAWA-CARLETON  
**Lot:** 008  
**Concession:**  
**Concession Name:**  
**Easting NAD83:**  
**Northing NAD83:**  
**Zone:**  
**UTM Reliability:**

**Bore Hole Information**

**Bore Hole ID:** 10045314  
**DP2BR:**  
**Spatial Status:**  
**Code OB:**  
**Code OB Desc:**  
**Open Hole:**  
**Cluster Kind:**  
**Date Completed:** 07-Jun-1989 00:00:00  
**Remarks:**  
**Loc Method Desc:** Not Applicable i.e. no UTM  
**Elevrc Desc:**  
**Location Source Date:**  
**Improvement Location Source:**  
**Improvement Location Method:**  
**Source Revision Comment:**  
**Supplier Comment:**

**Elevation:**  
**Elevrc:**  
**Zone:** 18  
**East83:**  
**North83:**  
**Org CS:**  
**UTMRC:** 9  
**UTMRC Desc:** unknown UTM  
**Location Method:** na

**Overburden and Bedrock**  
**Materials Interval**

**Formation ID:** 931054973  
**Layer:** 1  
**Color:** 6  
**General Color:** BROWN  
**Mat1:** 05  
**Most Common Material:** CLAY  
**Mat2:**  
**Mat2 Desc:**  
**Mat3:**  
**Mat3 Desc:**  
**Formation Top Depth:** 0.0  
**Formation End Depth:** 12.0  
**Formation End Depth UOM:** ft

**Overburden and Bedrock**  
**Materials Interval**

**Formation ID:** 931054975  
**Layer:** 3  
**Color:** 8  
**General Color:** BLACK  
**Mat1:** 26  
**Most Common Material:** ROCK  
**Mat2:**  
**Mat2 Desc:**  
**Mat3:**  
**Mat3 Desc:**  
**Formation Top Depth:** 37.0  
**Formation End Depth:** 53.0  
**Formation End Depth UOM:** ft

**Overburden and Bedrock**

**Materials Interval**

**Formation ID:** 931054974  
**Layer:** 2  
**Color:** 6  
**General Color:** BROWN  
**Mat1:** 05  
**Most Common Material:** CLAY  
**Mat2:** 12  
**Mat2 Desc:** STONES  
**Mat3:** 11  
**Mat3 Desc:** GRAVEL  
**Formation Top Depth:** 12.0  
**Formation End Depth:** 37.0  
**Formation End Depth UOM:** ft

**Annular Space/Abandonment  
Sealing Record**

**Plug ID:** 933110356  
**Layer:** 1  
**Plug From:** 2.0  
**Plug To:** 41.0  
**Plug Depth UOM:** ft

**Method of Construction & Well  
Use**

**Method Construction ID:** 961523540  
**Method Construction Code:** 4  
**Method Construction:** Rotary (Air)  
**Other Method Construction:**

**Pipe Information**

**Pipe ID:** 10593884  
**Casing No:** 1  
**Comment:**  
**Alt Name:**

**Construction Record - Casing**

**Casing ID:** 930079290  
**Layer:** 1  
**Material:** 1  
**Open Hole or Material:** STEEL  
**Depth From:**  
**Depth To:** 41.0  
**Casing Diameter:** 6.0  
**Casing Diameter UOM:** inch  
**Casing Depth UOM:** ft

**Results of Well Yield Testing**

**Pumping Test Method Desc:** BAILER  
**Pump Test ID:** 991523540  
**Pump Set At:**  
**Static Level:** 22.0  
**Final Level After Pumping:** 30.0  
**Recommended Pump Depth:** 40.0  
**Pumping Rate:** 20.0  
**Flowing Rate:**  
**Recommended Pump Rate:** 10.0  
**Levels UOM:** ft  
**Rate UOM:** GPM

**Water State After Test Code:**  
**Water State After Test:**  
**Pumping Test Method:** 2  
**Pumping Duration HR:** 1  
**Pumping Duration MIN:** 0  
**Flowing:** No

**Draw Down & Recovery**

**Pump Test Detail ID:** 934907896  
**Test Type:**  
**Test Duration:** 60  
**Test Level:** 30.0  
**Test Level UOM:** ft

**Draw Down & Recovery**

**Pump Test Detail ID:** 934650691  
**Test Type:**  
**Test Duration:** 45  
**Test Level:** 30.0  
**Test Level UOM:** ft

**Draw Down & Recovery**

**Pump Test Detail ID:** 934105483  
**Test Type:**  
**Test Duration:** 15  
**Test Level:** 25.0  
**Test Level UOM:** ft

**Draw Down & Recovery**

**Pump Test Detail ID:** 934389711  
**Test Type:**  
**Test Duration:** 30  
**Test Level:** 28.0  
**Test Level UOM:** ft

**Water Details**

**Water ID:** 933481838  
**Layer:** 1  
**Kind Code:** 1  
**Kind:** FRESH  
**Water Found Depth:** 53.0  
**Water Found Depth UOM:** ft

**Site:**  
lot 7 ON

**Database:**  
WWIS

**Well ID:** 1523539  
**Construction Date:**  
**Use 1st:** Domestic  
**Use 2nd:**  
**Final Well Status:** Water Supply  
**Water Type:**  
**Casing Material:**  
**Audit No:** 44200  
**Tag:**  
**Constructn Method:**  
**Elevation (m):**  
**Elevatn Reliabilty:**  
**Depth to Bedrock:**

**Flowing (Y/N):**  
**Flow Rate:**  
**Data Entry Status:**  
**Data Src:** 1  
**Date Received:** 18-Jul-1989 00:00:00  
**Selected Flag:** TRUE  
**Abandonment Rec:**  
**Contractor:** 1517  
**Form Version:** 1  
**Owner:**  
**County:** OTTAWA-CARLETON  
**Lot:** 007  
**Concession:**

**Well Depth:**  
**Overburden/Bedrock:**  
**Pump Rate:**  
**Static Water Level:**  
**Clear/Cloudy:**  
**Municipality:** OSGOODE TOWNSHIP  
**Site Info:**

**Concession Name:**  
**Easting NAD83:**  
**Northing NAD83:**  
**Zone:**  
**UTM Reliability:**

**Bore Hole Information**

**Bore Hole ID:** 10045313  
**DP2BR:**  
**Spatial Status:**  
**Code OB:**  
**Code OB Desc:**  
**Open Hole:**  
**Cluster Kind:**  
**Date Completed:** 05-Jun-1989 00:00:00  
**Remarks:**  
**Loc Method Desc:** Not Applicable i.e. no UTM  
**Elevrc Desc:**  
**Location Source Date:**  
**Improvement Location Source:**  
**Improvement Location Method:**  
**Source Revision Comment:**  
**Supplier Comment:**

**Elevation:**  
**Elevrc:**  
**Zone:** 18  
**East83:**  
**North83:**  
**Org CS:**  
**UTMRC:** 9  
**UTMRC Desc:** unknown UTM  
**Location Method:** na

**Overburden and Bedrock**

**Materials Interval**

**Formation ID:** 931054969  
**Layer:** 1  
**Color:** 6  
**General Color:** BROWN  
**Mat1:** 05  
**Most Common Material:** CLAY  
**Mat2:**  
**Mat2 Desc:**  
**Mat3:**  
**Mat3 Desc:**  
**Formation Top Depth:** 0.0  
**Formation End Depth:** 14.0  
**Formation End Depth UOM:** ft

**Overburden and Bedrock**

**Materials Interval**

**Formation ID:** 931054972  
**Layer:** 4  
**Color:** 8  
**General Color:** BLACK  
**Mat1:** 26  
**Most Common Material:** ROCK  
**Mat2:**  
**Mat2 Desc:**  
**Mat3:**  
**Mat3 Desc:**  
**Formation Top Depth:** 41.0  
**Formation End Depth:** 47.0  
**Formation End Depth UOM:** ft

**Overburden and Bedrock**

**Materials Interval**

**Formation ID:** 931054970

**Layer:** 2  
**Color:** 6  
**General Color:** BROWN  
**Mat1:** 05  
**Most Common Material:** CLAY  
**Mat2:** 12  
**Mat2 Desc:** STONES  
**Mat3:** 11  
**Mat3 Desc:** GRAVEL  
**Formation Top Depth:** 14.0  
**Formation End Depth:** 38.0  
**Formation End Depth UOM:** ft

**Overburden and Bedrock  
Materials Interval**

**Formation ID:** 931054971  
**Layer:** 3  
**Color:** 6  
**General Color:** BROWN  
**Mat1:** 26  
**Most Common Material:** ROCK  
**Mat2:**  
**Mat2 Desc:**  
**Mat3:**  
**Mat3 Desc:**  
**Formation Top Depth:** 38.0  
**Formation End Depth:** 41.0  
**Formation End Depth UOM:** ft

**Annular Space/Abandonment  
Sealing Record**

**Plug ID:** 933110355  
**Layer:** 1  
**Plug From:** 2.0  
**Plug To:** 41.0  
**Plug Depth UOM:** ft

**Method of Construction & Well  
Use**

**Method Construction ID:** 961523539  
**Method Construction Code:** 1  
**Method Construction:** Cable Tool  
**Other Method Construction:**

**Pipe Information**

**Pipe ID:** 10593883  
**Casing No:** 1  
**Comment:**  
**Alt Name:**

**Construction Record - Casing**

**Casing ID:** 930079289  
**Layer:** 1  
**Material:** 2  
**Open Hole or Material:** GALVANIZED  
**Depth From:**  
**Depth To:** 41.0  
**Casing Diameter:** 6.0  
**Casing Diameter UOM:** inch  
**Casing Depth UOM:** ft

**Results of Well Yield Testing**

**Pumping Test Method Desc:** BAILER  
**Pump Test ID:** 991523539  
**Pump Set At:**  
**Static Level:** 22.0  
**Final Level After Pumping:** 30.0  
**Recommended Pump Depth:** 40.0  
**Pumping Rate:** 8.0  
**Flowing Rate:**  
**Recommended Pump Rate:** 6.0  
**Levels UOM:** ft  
**Rate UOM:** GPM  
**Water State After Test Code:**  
**Water State After Test:**  
**Pumping Test Method:** 2  
**Pumping Duration HR:** 1  
**Pumping Duration MIN:** 0  
**Flowing:** No

**Draw Down & Recovery**

**Pump Test Detail ID:** 934105482  
**Test Type:**  
**Test Duration:** 15  
**Test Level:** 28.0  
**Test Level UOM:** ft

**Draw Down & Recovery**

**Pump Test Detail ID:** 934389710  
**Test Type:**  
**Test Duration:** 30  
**Test Level:** 30.0  
**Test Level UOM:** ft

**Draw Down & Recovery**

**Pump Test Detail ID:** 934650690  
**Test Type:**  
**Test Duration:** 45  
**Test Level:** 30.0  
**Test Level UOM:** ft

**Draw Down & Recovery**

**Pump Test Detail ID:** 934907895  
**Test Type:**  
**Test Duration:** 60  
**Test Level:** 30.0  
**Test Level UOM:** ft

**Water Details**

**Water ID:** 933481837  
**Layer:** 1  
**Kind Code:** 1  
**Kind:** FRESH  
**Water Found Depth:** 46.0  
**Water Found Depth UOM:** ft

**Site:**

**Database:**  
**WWIS**



**lot 9 ON**

**Well ID:** 1523538  
**Construction Date:**  
**Use 1st:** Domestic  
**Use 2nd:**  
**Final Well Status:** Water Supply  
**Water Type:**  
**Casing Material:**  
**Audit No:** 44201  
**Tag:**  
**Constructn Method:**  
**Elevation (m):**  
**Elevatn Reliabilty:**  
**Depth to Bedrock:**  
**Well Depth:**  
**Overburden/Bedrock:**  
**Pump Rate:**  
**Static Water Level:**  
**Clear/Cloudy:**  
**Municipality:** OSGOODE TOWNSHIP  
**Site Info:**

**Flowing (Y/N):**  
**Flow Rate:**  
**Data Entry Status:**  
**Data Src:** 1  
**Date Received:** 18-Jul-1989 00:00:00  
**Selected Flag:** TRUE  
**Abandonment Rec:**  
**Contractor:** 1517  
**Form Version:** 1  
**Owner:**  
**County:** OTTAWA-CARLETON  
**Lot:** 009  
**Concession:**  
**Concession Name:**  
**Easting NAD83:**  
**Northing NAD83:**  
**Zone:**  
**UTM Reliability:**

**Bore Hole Information**

**Bore Hole ID:** 10045312  
**DP2BR:**  
**Spatial Status:**  
**Code OB:**  
**Code OB Desc:**  
**Open Hole:**  
**Cluster Kind:**  
**Date Completed:** 09-Jun-1989 00:00:00  
**Remarks:**  
**Loc Method Desc:** Not Applicable i.e. no UTM  
**Elevrc Desc:**  
**Location Source Date:**  
**Improvement Location Source:**  
**Improvement Location Method:**  
**Source Revision Comment:**  
**Supplier Comment:**

**Elevation:**  
**Elevrc:**  
**Zone:** 18  
**East83:**  
**North83:**  
**Org CS:**  
**UTMRC:** 9  
**UTMRC Desc:** unknown UTM  
**Location Method:** na

**Overburden and Bedrock**  
**Materials Interval**

**Formation ID:** 931054966  
**Layer:** 2  
**Color:** 6  
**General Color:** BROWN  
**Mat1:** 14  
**Most Common Material:** HARDPAN  
**Mat2:** 05  
**Mat2 Desc:** CLAY  
**Mat3:** 12  
**Mat3 Desc:** STONES  
**Formation Top Depth:** 12.0  
**Formation End Depth:** 35.0  
**Formation End Depth UOM:** ft

**Overburden and Bedrock**  
**Materials Interval**

**Formation ID:** 931054967  
**Layer:** 3  
**Color:** 8  
**General Color:** BLACK

**Mat1:** 26  
**Most Common Material:** ROCK  
**Mat2:** 85  
**Mat2 Desc:** SOFT  
**Mat3:** 17  
**Mat3 Desc:** SHALE  
**Formation Top Depth:** 35.0  
**Formation End Depth:** 40.0  
**Formation End Depth UOM:** ft

**Overburden and Bedrock**  
**Materials Interval**

**Formation ID:** 931054968  
**Layer:** 4  
**Color:** 8  
**General Color:** BLACK  
**Mat1:** 26  
**Most Common Material:** ROCK  
**Mat2:**  
**Mat2 Desc:**  
**Mat3:**  
**Mat3 Desc:**  
**Formation Top Depth:** 40.0  
**Formation End Depth:** 52.0  
**Formation End Depth UOM:** ft

**Overburden and Bedrock**  
**Materials Interval**

**Formation ID:** 931054965  
**Layer:** 1  
**Color:** 6  
**General Color:** BROWN  
**Mat1:** 05  
**Most Common Material:** CLAY  
**Mat2:**  
**Mat2 Desc:**  
**Mat3:**  
**Mat3 Desc:**  
**Formation Top Depth:** 0.0  
**Formation End Depth:** 12.0  
**Formation End Depth UOM:** ft

**Annular Space/Abandonment**  
**Sealing Record**

**Plug ID:** 933110354  
**Layer:** 1  
**Plug From:** 2.0  
**Plug To:** 40.0  
**Plug Depth UOM:** ft

**Method of Construction & Well**  
**Use**

**Method Construction ID:** 961523538  
**Method Construction Code:** 1  
**Method Construction:** Cable Tool  
**Other Method Construction:**

**Pipe Information**

**Pipe ID:** 10593882  
**Casing No:** 1

Comment:  
Alt Name:

**Construction Record - Casing**

Casing ID: 930079288  
Layer: 1  
Material: 1  
Open Hole or Material: STEEL  
Depth From:  
Depth To: 40.0  
Casing Diameter: 6.0  
Casing Diameter UOM: inch  
Casing Depth UOM: ft

**Results of Well Yield Testing**

Pumping Test Method Desc: BAILER  
Pump Test ID: 991523538  
Pump Set At:  
Static Level: 24.0  
Final Level After Pumping: 30.0  
Recommended Pump Depth: 40.0  
Pumping Rate: 20.0  
Flowing Rate:  
Recommended Pump Rate: 10.0  
Levels UOM: ft  
Rate UOM: GPM  
Water State After Test Code:  
Water State After Test:  
Pumping Test Method: 2  
Pumping Duration HR: 1  
Pumping Duration MIN: 0  
Flowing: No

**Draw Down & Recovery**

Pump Test Detail ID: 934389709  
Test Type:  
Test Duration: 30  
Test Level: 25.0  
Test Level UOM: ft

**Draw Down & Recovery**

Pump Test Detail ID: 934105481  
Test Type:  
Test Duration: 15  
Test Level: 25.0  
Test Level UOM: ft

**Draw Down & Recovery**

Pump Test Detail ID: 934650689  
Test Type:  
Test Duration: 45  
Test Level: 30.0  
Test Level UOM: ft

**Draw Down & Recovery**

Pump Test Detail ID: 934907894  
Test Type:  
Test Duration: 60

Test Level: 30.0  
Test Level UOM: ft

Water Details

Water ID: 933481836  
Layer: 1  
Kind Code: 1  
Kind: FRESH  
Water Found Depth: 51.0  
Water Found Depth UOM: ft

Site:  
lot 7 ON

Database:  
WWIS

Well ID: 1523461  
Construction Date:  
Use 1st: Domestic  
Use 2nd:  
Final Well Status: Water Supply  
Water Type:  
Casing Material:  
Audit No: 29598  
Tag:  
Constructn Method:  
Elevation (m):  
Elevatn Reliability:  
Depth to Bedrock:  
Well Depth:  
Overburden/Bedrock:  
Pump Rate:  
Static Water Level:  
Clear/Cloudy:  
Municipality: OSGOODE TOWNSHIP  
Site Info:

Flowing (Y/N):  
Flow Rate:  
Data Entry Status:  
Data Src: 1  
Date Received: 20-Jun-1989 00:00:00  
Selected Flag: TRUE  
Abandonment Rec:  
Contractor: 2348  
Form Version: 1  
Owner:  
County: OTTAWA-CARLETON  
Lot: 007  
Concession:  
Concession Name:  
Easting NAD83:  
Northing NAD83:  
Zone:  
UTM Reliability:

Bore Hole Information

Bore Hole ID: 10045236  
DP2BR:  
Spatial Status:  
Code OB:  
Code OB Desc:  
Open Hole:  
Cluster Kind:  
Date Completed: 23-Apr-1989 00:00:00  
Remarks:  
Loc Method Desc: Not Applicable i.e. no UTM  
Elevrc Desc:  
Location Source Date:  
Improvement Location Source:  
Improvement Location Method:  
Source Revision Comment:  
Supplier Comment:

Elevation:  
Elevrc:  
Zone: 18  
East83:  
North83:  
Org CS:  
UTMRC: 9  
UTMRC Desc: unknown UTM  
Location Method: na

Overburden and Bedrock  
Materials Interval

Formation ID: 931054692  
Layer: 1  
Color:  
General Color:  
Mat1: 26  
Most Common Material: ROCK  
Mat2:  
Mat2 Desc:

**Mat3:**  
**Mat3 Desc:**  
**Formation Top Depth:** 0.0  
**Formation End Depth:** 0.0  
**Formation End Depth UOM:** ft

**Overburden and Bedrock  
Materials Interval**

**Formation ID:** 931054693  
**Layer:** 2  
**Color:**  
**General Color:**  
**Mat1:** 15  
**Most Common Material:** LIMESTONE  
**Mat2:**  
**Mat2 Desc:**  
**Mat3:**  
**Mat3 Desc:**  
**Formation Top Depth:** 0.0  
**Formation End Depth:** 135.0  
**Formation End Depth UOM:** ft

**Annular Space/Abandonment  
Sealing Record**

**Plug ID:** 933110316  
**Layer:** 1  
**Plug From:** 0.0  
**Plug To:** 40.0  
**Plug Depth UOM:** ft

**Method of Construction & Well  
Use**

**Method Construction ID:** 961523461  
**Method Construction Code:** 4  
**Method Construction:** Rotary (Air)  
**Other Method Construction:**

**Pipe Information**

**Pipe ID:** 10593806  
**Casing No:** 1  
**Comment:**  
**Alt Name:**

**Construction Record - Casing**

**Casing ID:** 930079155  
**Layer:** 1  
**Material:** 1  
**Open Hole or Material:** STEEL  
**Depth From:**  
**Depth To:** 40.0  
**Casing Diameter:** 6.0  
**Casing Diameter UOM:** inch  
**Casing Depth UOM:** ft

**Results of Well Yield Testing**

**Pumping Test Method Desc:** PUMP  
**Pump Test ID:** 991523461  
**Pump Set At:**

**Static Level:** 20.0  
**Final Level After Pumping:** 135.0  
**Recommended Pump Depth:** 90.0  
**Pumping Rate:** 50.0  
**Flowing Rate:**  
**Recommended Pump Rate:** 10.0  
**Levels UOM:** ft  
**Rate UOM:** GPM  
**Water State After Test Code:** 1  
**Water State After Test:** CLEAR  
**Pumping Test Method:** 1  
**Pumping Duration HR:** 1  
**Pumping Duration MIN:** 0  
**Flowing:** No

**Draw Down & Recovery**

**Pump Test Detail ID:** 934650197  
**Test Type:**  
**Test Duration:** 45  
**Test Level:** 135.0  
**Test Level UOM:** ft

**Draw Down & Recovery**

**Pump Test Detail ID:** 934907401  
**Test Type:**  
**Test Duration:** 60  
**Test Level:** 135.0  
**Test Level UOM:** ft

**Draw Down & Recovery**

**Pump Test Detail ID:** 934104987  
**Test Type:**  
**Test Duration:** 15  
**Test Level:** 135.0  
**Test Level UOM:** ft

**Draw Down & Recovery**

**Pump Test Detail ID:** 934389216  
**Test Type:**  
**Test Duration:** 30  
**Test Level:** 135.0  
**Test Level UOM:** ft

**Water Details**

**Water ID:** 933481728  
**Layer:** 1  
**Kind Code:** 1  
**Kind:** FRESH  
**Water Found Depth:** 120.0  
**Water Found Depth UOM:** ft

**Site:** lot 9 ON

**Database:**  
WWIS

**Well ID:** 1522902  
**Construction Date:**  
**Use 1st:** Domestic  
**Use 2nd:**  
**Final Well Status:** Water Supply

**Flowing (Y/N):**  
**Flow Rate:**  
**Data Entry Status:**  
**Data Src:** 1  
**Date Received:** 26-Oct-1988 00:00:00

**Water Type:**  
**Casing Material:**  
**Audit No:** 27055  
**Tag:**  
**Constructn Method:**  
**Elevation (m):**  
**Elevatn Reliabilty:**  
**Depth to Bedrock:**  
**Well Depth:**  
**Overburden/Bedrock:**  
**Pump Rate:**  
**Static Water Level:**  
**Clear/Cloudy:**  
**Municipality:** OSGOODE TOWNSHIP  
**Site Info:**

**Selected Flag:** TRUE  
**Abandonment Rec:** 3644  
**Contractor:** 1  
**Form Version:** 1  
**Owner:**  
**County:** OTTAWA-CARLETON  
**Lot:** 009  
**Concession:**  
**Concession Name:**  
**Easting NAD83:**  
**Northing NAD83:**  
**Zone:**  
**UTM Reliability:**

**Bore Hole Information**

**Bore Hole ID:** 10044709  
**DP2BR:**  
**Spatial Status:**  
**Code OB:**  
**Code OB Desc:**  
**Open Hole:**  
**Cluster Kind:**  
**Date Completed:** 09-Aug-1988 00:00:00  
**Remarks:**  
**Loc Method Desc:** Not Applicable i.e. no UTM  
**Elevrc Desc:**  
**Location Source Date:**  
**Improvement Location Source:**  
**Improvement Location Method:**  
**Source Revision Comment:**  
**Supplier Comment:**

**Elevation:**  
**Elevrc:**  
**Zone:** 18  
**East83:**  
**North83:**  
**Org CS:**  
**UTMRC:** 9  
**UTMRC Desc:** unknown UTM  
**Location Method:** na

**Overburden and Bedrock**  
**Materials Interval**

**Formation ID:** 931052911  
**Layer:** 1  
**Color:** 2  
**General Color:** GREY  
**Mat1:** 17  
**Most Common Material:** SHALE  
**Mat2:**  
**Mat2 Desc:**  
**Mat3:**  
**Mat3 Desc:**  
**Formation Top Depth:** 0.0  
**Formation End Depth:** 6.0  
**Formation End Depth UOM:** ft

**Overburden and Bedrock**  
**Materials Interval**

**Formation ID:** 931052912  
**Layer:** 2  
**Color:** 2  
**General Color:** GREY  
**Mat1:** 15  
**Most Common Material:** LIMESTONE  
**Mat2:**  
**Mat2 Desc:**  
**Mat3:**  
**Mat3 Desc:**  
**Formation Top Depth:** 6.0

**Formation End Depth:** 160.0  
**Formation End Depth UOM:** ft

**Overburden and Bedrock  
Materials Interval**

**Formation ID:** 931052913  
**Layer:** 3  
**Color:** 1  
**General Color:** WHITE  
**Mat1:** 18  
**Most Common Material:** SANDSTONE  
**Mat2:**  
**Mat2 Desc:**  
**Mat3:**  
**Mat3 Desc:**  
**Formation Top Depth:** 160.0  
**Formation End Depth:** 183.0  
**Formation End Depth UOM:** ft

**Method of Construction & Well  
Use**

**Method Construction ID:** 961522902  
**Method Construction Code:** 5  
**Method Construction:** Air Percussion  
**Other Method Construction:**

**Pipe Information**

**Pipe ID:** 10593279  
**Casing No:** 1  
**Comment:**  
**Alt Name:**

**Construction Record - Casing**

**Casing ID:** 930078212  
**Layer:** 1  
**Material:** 1  
**Open Hole or Material:** STEEL  
**Depth From:**  
**Depth To:** 22.0  
**Casing Diameter:** 6.0  
**Casing Diameter UOM:** inch  
**Casing Depth UOM:** ft

**Construction Record - Casing**

**Casing ID:** 930078213  
**Layer:** 2  
**Material:** 4  
**Open Hole or Material:** OPEN HOLE  
**Depth From:**  
**Depth To:** 183.0  
**Casing Diameter:** 6.0  
**Casing Diameter UOM:** inch  
**Casing Depth UOM:** ft

**Results of Well Yield Testing**

**Pumping Test Method Desc:** PUMP  
**Pump Test ID:** 991522902  
**Pump Set At:**



Static Level: 25.0  
Final Level After Pumping: 90.0  
Recommended Pump Depth: 90.0  
Pumping Rate: 20.0  
Flowing Rate:  
Recommended Pump Rate: 20.0  
Levels UOM: ft  
Rate UOM: GPM  
Water State After Test Code: 2  
Water State After Test: CLOUDY  
Pumping Test Method: 1  
Pumping Duration HR: 1  
Pumping Duration MIN: 0  
Flowing: No

Draw Down & Recovery

Pump Test Detail ID: 934648466  
Test Type:  
Test Duration: 45  
Test Level: 90.0  
Test Level UOM: ft

Draw Down & Recovery

Pump Test Detail ID: 934905673  
Test Type:  
Test Duration: 60  
Test Level: 90.0  
Test Level UOM: ft

Draw Down & Recovery

Pump Test Detail ID: 934112061  
Test Type:  
Test Duration: 15  
Test Level: 90.0  
Test Level UOM: ft

Draw Down & Recovery

Pump Test Detail ID: 934387484  
Test Type:  
Test Duration: 30  
Test Level: 90.0  
Test Level UOM: ft

Water Details

Water ID: 933480961  
Layer: 1  
Kind Code: 1  
Kind: FRESH  
Water Found Depth: 177.0  
Water Found Depth UOM: ft

Site:  
lot 7 ON

Database:  
WWIS

Well ID: 1522867  
Construction Date:  
Use 1st: Domestic  
Use 2nd:  
Final Well Status: Water Supply

Flowing (Y/N):  
Flow Rate:  
Data Entry Status:  
Data Src: 1  
Date Received: 20-Oct-1988 00:00:00

**Water Type:**  
**Casing Material:**  
**Audit No:** 37708  
**Tag:**  
**Constructn Method:**  
**Elevation (m):**  
**Elevatn Reliabilty:**  
**Depth to Bedrock:**  
**Well Depth:**  
**Overburden/Bedrock:**  
**Pump Rate:**  
**Static Water Level:**  
**Clear/Cloudy:**  
**Municipality:** OSGOODE TOWNSHIP  
**Site Info:**

**Selected Flag:** TRUE  
**Abandonment Rec:** 3749  
**Contractor:** 1  
**Form Version:** 1  
**Owner:**  
**County:** OTTAWA-CARLETON  
**Lot:** 007  
**Concession:**  
**Concession Name:**  
**Easting NAD83:**  
**Northing NAD83:**  
**Zone:**  
**UTM Reliability:**

**Bore Hole Information**

**Bore Hole ID:** 10044674  
**DP2BR:**  
**Spatial Status:**  
**Code OB:**  
**Code OB Desc:**  
**Open Hole:**  
**Cluster Kind:**  
**Date Completed:** 28-Sep-1988 00:00:00  
**Remarks:**  
**Loc Method Desc:** Not Applicable i.e. no UTM  
**Elevrc Desc:**  
**Location Source Date:**  
**Improvement Location Source:**  
**Improvement Location Method:**  
**Source Revision Comment:**  
**Supplier Comment:**

**Elevation:**  
**Elevrc:**  
**Zone:** 18  
**East83:**  
**North83:**  
**Org CS:**  
**UTMRC:** 9  
**UTMRC Desc:** unknown UTM  
**Location Method:** na

**Overburden and Bedrock**  
**Materials Interval**

**Formation ID:** 931052808  
**Layer:** 3  
**Color:** 2  
**General Color:** GREY  
**Mat1:** 11  
**Most Common Material:** GRAVEL  
**Mat2:** 05  
**Mat2 Desc:** CLAY  
**Mat3:** 85  
**Mat3 Desc:** SOFT  
**Formation Top Depth:** 9.0  
**Formation End Depth:** 19.0  
**Formation End Depth UOM:** ft

**Overburden and Bedrock**  
**Materials Interval**

**Formation ID:** 931052807  
**Layer:** 2  
**Color:** 6  
**General Color:** BROWN  
**Mat1:** 11  
**Most Common Material:** GRAVEL  
**Mat2:** 28  
**Mat2 Desc:** SAND  
**Mat3:** 05  
**Mat3 Desc:** CLAY  
**Formation Top Depth:** 2.0

**Formation End Depth:** 9.0  
**Formation End Depth UOM:** ft

**Overburden and Bedrock  
Materials Interval**

**Formation ID:** 931052806  
**Layer:** 1  
**Color:** 6  
**General Color:** BROWN  
**Mat1:** 28  
**Most Common Material:** SAND  
**Mat2:** 01  
**Mat2 Desc:** FILL  
**Mat3:**  
**Mat3 Desc:**  
**Formation Top Depth:** 0.0  
**Formation End Depth:** 2.0  
**Formation End Depth UOM:** ft

**Overburden and Bedrock  
Materials Interval**

**Formation ID:** 931052810  
**Layer:** 5  
**Color:** 2  
**General Color:** GREY  
**Mat1:** 15  
**Most Common Material:** LIMESTONE  
**Mat2:** 80  
**Mat2 Desc:** POROUS  
**Mat3:**  
**Mat3 Desc:**  
**Formation Top Depth:** 25.0  
**Formation End Depth:** 89.0  
**Formation End Depth UOM:** ft

**Overburden and Bedrock  
Materials Interval**

**Formation ID:** 931052809  
**Layer:** 4  
**Color:** 2  
**General Color:** GREY  
**Mat1:** 15  
**Most Common Material:** LIMESTONE  
**Mat2:** 71  
**Mat2 Desc:** FRACTURED  
**Mat3:**  
**Mat3 Desc:**  
**Formation Top Depth:** 19.0  
**Formation End Depth:** 25.0  
**Formation End Depth UOM:** ft

**Method of Construction & Well  
Use**

**Method Construction ID:** 961522867  
**Method Construction Code:** 4  
**Method Construction:** Rotary (Air)  
**Other Method Construction:**

**Pipe Information**

**Pipe ID:** 10593244

Casing No: 1  
Comment:  
Alt Name:

**Construction Record - Casing**

Casing ID: 930078149  
Layer: 1  
Material: 1  
Open Hole or Material: STEEL  
Depth From:  
Depth To: 30.0  
Casing Diameter: 6.0  
Casing Diameter UOM: inch  
Casing Depth UOM: ft

**Results of Well Yield Testing**

Pumping Test Method Desc: PUMP  
Pump Test ID: 991522867  
Pump Set At:  
Static Level: 29.0  
Final Level After Pumping: 29.0  
Recommended Pump Depth: 75.0  
Pumping Rate:  
Flowing Rate:  
Recommended Pump Rate: 7.0  
Levels UOM: ft  
Rate UOM: GPM  
Water State After Test Code: 1  
Water State After Test: CLEAR  
Pumping Test Method: 1  
Pumping Duration HR: 1  
Pumping Duration MIN: 30  
Flowing: No

**Draw Down & Recovery**

Pump Test Detail ID: 934387449  
Test Type: Draw Down  
Test Duration: 30  
Test Level: 24.0  
Test Level UOM: ft

**Draw Down & Recovery**

Pump Test Detail ID: 934648012  
Test Type: Draw Down  
Test Duration: 45  
Test Level: 29.0  
Test Level UOM: ft

**Draw Down & Recovery**

Pump Test Detail ID: 934905639  
Test Type: Draw Down  
Test Duration: 60  
Test Level: 29.0  
Test Level UOM: ft

**Draw Down & Recovery**

Pump Test Detail ID: 934112026  
Test Type: Draw Down

Test Duration: 15  
Test Level: 19.0  
Test Level UOM: ft

**Water Details**

Water ID: 933480908  
Layer: 2  
Kind Code: 1  
Kind: FRESH  
Water Found Depth: 63.0  
Water Found Depth UOM: ft

**Water Details**

Water ID: 933480909  
Layer: 3  
Kind Code: 1  
Kind: FRESH  
Water Found Depth: 87.0  
Water Found Depth UOM: ft

**Water Details**

Water ID: 933480907  
Layer: 1  
Kind Code: 1  
Kind: FRESH  
Water Found Depth: 44.0  
Water Found Depth UOM: ft

**Site:**  
lot 7 ON

**Database:**  
WWIS

Well ID: 1522861  
Construction Date:  
Use 1st: Domestic  
Use 2nd:  
Final Well Status: Water Supply  
Water Type:  
Casing Material:  
Audit No: NA  
Tag:  
Constructn Method:  
Elevation (m):  
Elevatn Reliabilty:  
Depth to Bedrock:  
Well Depth:  
Overburden/Bedrock:  
Pump Rate:  
Static Water Level:  
Clear/Cloudy:  
Municipality: OSGOODE TOWNSHIP  
Site Info:

Flowing (Y/N):  
Flow Rate:  
Data Entry Status:  
Data Src: 1  
Date Received: 31-Oct-1988 00:00:00  
Selected Flag: TRUE  
Abandonment Rec:  
Contractor: 1517  
Form Version: 1  
Owner:  
County: OTTAWA-CARLETON  
Lot: 007  
Concession:  
Concession Name:  
Easting NAD83:  
Northing NAD83:  
Zone:  
UTM Reliability:

**Bore Hole Information**

Bore Hole ID: 10044668  
DP2BR:  
Spatial Status:  
Code OB:  
Code OB Desc:  
Open Hole:  
Cluster Kind:  
Date Completed: 17-Sep-1988 00:00:00

Elevation:  
Elevrc: 18  
Zone:  
East83:  
North83:  
Org CS:  
UTMRC: 9  
UTMRC Desc: unknown UTM

**Remarks:**

**Loc Method Desc:** Not Applicable i.e. no UTM  
**Elevrc Desc:**  
**Location Source Date:**  
**Improvement Location Source:**  
**Improvement Location Method:**  
**Source Revision Comment:**  
**Supplier Comment:**

**Location Method:** na

**Overburden and Bedrock**

**Materials Interval**

**Formation ID:** 931052789  
**Layer:** 3  
**Color:** 2  
**General Color:** GREY  
**Mat1:** 15  
**Most Common Material:** LIMESTONE  
**Mat2:**  
**Mat2 Desc:**  
**Mat3:**  
**Mat3 Desc:**  
**Formation Top Depth:** 33.0  
**Formation End Depth:** 54.0  
**Formation End Depth UOM:** ft

**Overburden and Bedrock**

**Materials Interval**

**Formation ID:** 931052788  
**Layer:** 2  
**Color:** 2  
**General Color:** GREY  
**Mat1:** 14  
**Most Common Material:** HARDPAN  
**Mat2:** 12  
**Mat2 Desc:** STONES  
**Mat3:**  
**Mat3 Desc:**  
**Formation Top Depth:** 6.0  
**Formation End Depth:** 33.0  
**Formation End Depth UOM:** ft

**Overburden and Bedrock**

**Materials Interval**

**Formation ID:** 931052787  
**Layer:** 1  
**Color:** 6  
**General Color:** BROWN  
**Mat1:** 02  
**Most Common Material:** TOPSOIL  
**Mat2:** 81  
**Mat2 Desc:** SANDY  
**Mat3:** 05  
**Mat3 Desc:** CLAY  
**Formation Top Depth:** 0.0  
**Formation End Depth:** 6.0  
**Formation End Depth UOM:** ft

**Annular Space/Abandonment**

**Sealing Record**

**Plug ID:** 933110033  
**Layer:** 1

**Plug From:** 3.0  
**Plug To:** 33.0  
**Plug Depth UOM:** ft

**Method of Construction & Well Use**

**Method Construction ID:** 961522861  
**Method Construction Code:** 4  
**Method Construction:** Rotary (Air)  
**Other Method Construction:**

**Pipe Information**

**Pipe ID:** 10593238  
**Casing No:** 1  
**Comment:**  
**Alt Name:**

**Construction Record - Casing**

**Casing ID:** 930078138  
**Layer:** 1  
**Material:** 1  
**Open Hole or Material:** STEEL  
**Depth From:**  
**Depth To:** 33.0  
**Casing Diameter:** 6.0  
**Casing Diameter UOM:** inch  
**Casing Depth UOM:** ft

**Results of Well Yield Testing**

**Pumping Test Method Desc:**  
**Pump Test ID:** 991522861  
**Pump Set At:**  
**Static Level:** 9.0  
**Final Level After Pumping:** 35.0  
**Recommended Pump Depth:** 40.0  
**Pumping Rate:** 40.0  
**Flowing Rate:**  
**Recommended Pump Rate:** 15.0  
**Levels UOM:** ft  
**Rate UOM:** GPM  
**Water State After Test Code:** 2  
**Water State After Test:** CLOUDY  
**Pumping Test Method:**  
**Pumping Duration HR:** 1  
**Pumping Duration MIN:** 0  
**Flowing:** No

**Draw Down & Recovery**

**Pump Test Detail ID:** 934111600  
**Test Type:**  
**Test Duration:** 15  
**Test Level:** 30.0  
**Test Level UOM:** ft

**Draw Down & Recovery**

**Pump Test Detail ID:** 934905633  
**Test Type:**  
**Test Duration:** 60

Test Level: 35.0  
Test Level UOM: ft

**Draw Down & Recovery**

Pump Test Detail ID: 934387443  
Test Type:  
Test Duration: 30  
Test Level: 32.0  
Test Level UOM: ft

**Draw Down & Recovery**

Pump Test Detail ID: 934648006  
Test Type:  
Test Duration: 45  
Test Level: 35.0  
Test Level UOM: ft

**Water Details**

Water ID: 933480901  
Layer: 1  
Kind Code: 1  
Kind: FRESH  
Water Found Depth: 53.0  
Water Found Depth UOM: ft

**Site:**  
lot 8 ON

**Database:**  
WWIS

Well ID: 1521715  
Construction Date:  
Use 1st: Domestic  
Use 2nd:  
Final Well Status: Water Supply  
Water Type:  
Casing Material:  
Audit No: 13711  
Tag:  
Constructn Method:  
Elevation (m):  
Elevatn Reliabilty:  
Depth to Bedrock:  
Well Depth:  
Overburden/Bedrock:  
Pump Rate:  
Static Water Level:  
Clear/Cloudy:  
Municipality: OSGOODE TOWNSHIP  
Site Info:

Flowing (Y/N):  
Flow Rate:  
Data Entry Status:  
Data Src: 1  
Date Received: 10-Aug-1987 00:00:00  
Selected Flag: TRUE  
Abandonment Rec:  
Contractor: 1517  
Form Version: 1  
Owner:  
County: OTTAWA-CARLETON  
Lot: 008  
Concession:  
Concession Name:  
Easting NAD83:  
Northing NAD83:  
Zone:  
UTM Reliability:

**Bore Hole Information**

Bore Hole ID: 10043532  
DP2BR:  
Spatial Status:  
Code OB:  
Code OB Desc:  
Open Hole:  
Cluster Kind:  
Date Completed: 24-Jun-1987 00:00:00  
Remarks:  
Loc Method Desc: Not Applicable i.e. no UTM  
Elevrc Desc:

Elevation:  
Elevrc:  
Zone: 18  
East83:  
North83:  
Org CS:  
UTMRC: 9  
UTMRC Desc: unknown UTM  
Location Method: na



*Location Source Date:*  
*Improvement Location Source:*  
*Improvement Location Method:*  
*Source Revision Comment:*  
*Supplier Comment:*

**Overburden and Bedrock**  
**Materials Interval**

**Formation ID:** 931048908  
**Layer:** 2  
**Color:** 6  
**General Color:** BROWN  
**Mat1:** 14  
**Most Common Material:** HARDPAN  
**Mat2:** 05  
**Mat2 Desc:** CLAY  
**Mat3:**  
**Mat3 Desc:**  
**Formation Top Depth:** 17.0  
**Formation End Depth:** 19.0  
**Formation End Depth UOM:** ft

**Overburden and Bedrock**  
**Materials Interval**

**Formation ID:** 931048907  
**Layer:** 1  
**Color:** 6  
**General Color:** BROWN  
**Mat1:** 05  
**Most Common Material:** CLAY  
**Mat2:**  
**Mat2 Desc:**  
**Mat3:**  
**Mat3 Desc:**  
**Formation Top Depth:** 0.0  
**Formation End Depth:** 17.0  
**Formation End Depth UOM:** ft

**Overburden and Bedrock**  
**Materials Interval**

**Formation ID:** 931048909  
**Layer:** 3  
**Color:** 2  
**General Color:** GREY  
**Mat1:** 15  
**Most Common Material:** LIMESTONE  
**Mat2:**  
**Mat2 Desc:**  
**Mat3:**  
**Mat3 Desc:**  
**Formation Top Depth:** 19.0  
**Formation End Depth:** 45.0  
**Formation End Depth UOM:** ft

**Annular Space/Abandonment**  
**Sealing Record**

**Plug ID:** 933109547  
**Layer:** 1  
**Plug From:** 0.0  
**Plug To:** 38.0  
**Plug Depth UOM:** ft

**Method of Construction & Well Use**

**Method Construction ID:** 961521715  
**Method Construction Code:** 1  
**Method Construction:** Cable Tool  
**Other Method Construction:**

**Pipe Information**

**Pipe ID:** 10592102  
**Casing No:** 1  
**Comment:**  
**Alt Name:**

**Construction Record - Casing**

**Casing ID:** 930076062  
**Layer:** 1  
**Material:** 1  
**Open Hole or Material:** STEEL  
**Depth From:**  
**Depth To:** 38.0  
**Casing Diameter:** 6.0  
**Casing Diameter UOM:** inch  
**Casing Depth UOM:** ft

**Results of Well Yield Testing**

**Pumping Test Method Desc:** BAILER  
**Pump Test ID:** 991521715  
**Pump Set At:**  
**Static Level:** 12.0  
**Final Level After Pumping:** 25.0  
**Recommended Pump Depth:** 35.0  
**Pumping Rate:** 10.0  
**Flowing Rate:**  
**Recommended Pump Rate:** 8.0  
**Levels UOM:** ft  
**Rate UOM:** GPM  
**Water State After Test Code:** 2  
**Water State After Test:** CLOUDY  
**Pumping Test Method:** 2  
**Pumping Duration HR:** 1  
**Pumping Duration MIN:** 0  
**Flowing:** No

**Draw Down & Recovery**

**Pump Test Detail ID:** 934391846  
**Test Type:**  
**Test Duration:** 30  
**Test Level:** 22.0  
**Test Level UOM:** ft

**Draw Down & Recovery**

**Pump Test Detail ID:** 934910078  
**Test Type:**  
**Test Duration:** 60  
**Test Level:** 25.0  
**Test Level UOM:** ft

Draw Down & Recovery

**Pump Test Detail ID:** 934107603  
**Test Type:**  
**Test Duration:** 15  
**Test Level:** 20.0  
**Test Level UOM:** ft

Draw Down & Recovery

**Pump Test Detail ID:** 934652847  
**Test Type:**  
**Test Duration:** 45  
**Test Level:** 25.0  
**Test Level UOM:** ft

Water Details

**Water ID:** 933479390  
**Layer:** 1  
**Kind Code:** 5  
**Kind:** Not stated  
**Water Found Depth:** 45.0  
**Water Found Depth UOM:** ft

Site: lot 8 ON

**Database:**  
WWIS

**Well ID:** 1521406  
**Construction Date:**  
**Use 1st:** Domestic  
**Use 2nd:**  
**Final Well Status:** Water Supply  
**Water Type:**  
**Casing Material:**  
**Audit No:** 01351  
**Tag:**  
**Constructn Method:**  
**Elevation (m):**  
**Elevatn Reliabilty:**  
**Depth to Bedrock:**  
**Well Depth:**  
**Overburden/Bedrock:**  
**Pump Rate:**  
**Static Water Level:**  
**Clear/Cloudy:**  
**Municipality:** OSGOODE TOWNSHIP  
**Site Info:**

**Flowing (Y/N):**  
**Flow Rate:**  
**Data Entry Status:**  
**Data Src:** 1  
**Date Received:** 02-Jun-1987 00:00:00  
**Selected Flag:** TRUE  
**Abandonment Rec:**  
**Contractor:** 2348  
**Form Version:** 1  
**Owner:**  
**County:** OTTAWA-CARLETON  
**Lot:** 008  
**Concession:**  
**Concession Name:** CON  
**Easting NAD83:**  
**Northing NAD83:**  
**Zone:**  
**UTM Reliability:**

Bore Hole Information

**Bore Hole ID:** 10043228  
**DP2BR:**  
**Spatial Status:**  
**Code OB:**  
**Code OB Desc:**  
**Open Hole:**  
**Cluster Kind:**  
**Date Completed:** 05-Dec-1986 00:00:00  
**Remarks:**  
**Loc Method Desc:** Not Applicable i.e. no UTM  
**Elevrc Desc:**  
**Location Source Date:**  
**Improvement Location Source:**  
**Improvement Location Method:**

**Elevation:**  
**Elevrc:**  
**Zone:** 18  
**East83:**  
**North83:**  
**Org CS:**  
**UTMRC:** 9  
**UTMRC Desc:** unknown UTM  
**Location Method:** na

Source Revision Comment:  
Supplier Comment:

**Overburden and Bedrock  
Materials Interval**

Formation ID: 931047928  
Layer: 1  
Color:  
General Color:  
Mat1: 14  
Most Common Material: HARDPAN  
Mat2:  
Mat2 Desc:  
Mat3:  
Mat3 Desc:  
Formation Top Depth: 0.0  
Formation End Depth: 7.0  
Formation End Depth UOM: ft

**Overburden and Bedrock  
Materials Interval**

Formation ID: 931047929  
Layer: 2  
Color:  
General Color:  
Mat1: 15  
Most Common Material: LIMESTONE  
Mat2:  
Mat2 Desc:  
Mat3:  
Mat3 Desc:  
Formation Top Depth: 7.0  
Formation End Depth: 140.0  
Formation End Depth UOM: ft

**Annular Space/Abandonment  
Sealing Record**

Plug ID: 933109444  
Layer: 1  
Plug From: 8.0  
Plug To: 23.0  
Plug Depth UOM: ft

**Method of Construction & Well  
Use**

Method Construction ID: 961521406  
Method Construction Code: 1  
Method Construction: Cable Tool  
Other Method Construction:

**Pipe Information**

Pipe ID: 10591798  
Casing No: 1  
Comment:  
Alt Name:

**Construction Record - Casing**

Casing ID: 930075483

**Layer:** 1  
**Material:** 1  
**Open Hole or Material:** STEEL  
**Depth From:**  
**Depth To:** 23.0  
**Casing Diameter:** 6.0  
**Casing Diameter UOM:** inch  
**Casing Depth UOM:** ft

**Results of Well Yield Testing**

**Pumping Test Method Desc:** BAILER  
**Pump Test ID:** 991521406  
**Pump Set At:**  
**Static Level:** 12.0  
**Final Level After Pumping:** 135.0  
**Recommended Pump Depth:** 130.0  
**Pumping Rate:** 5.0  
**Flowing Rate:**  
**Recommended Pump Rate:** 5.0  
**Levels UOM:** ft  
**Rate UOM:** GPM  
**Water State After Test Code:** 1  
**Water State After Test:** CLEAR  
**Pumping Test Method:** 2  
**Pumping Duration HR:** 1  
**Pumping Duration MIN:** 0  
**Flowing:** No

**Draw Down & Recovery**

**Pump Test Detail ID:** 934651732  
**Test Type:**  
**Test Duration:** 45  
**Test Level:** 135.0  
**Test Level UOM:** ft

**Draw Down & Recovery**

**Pump Test Detail ID:** 934908823  
**Test Type:**  
**Test Duration:** 60  
**Test Level:** 135.0  
**Test Level UOM:** ft

**Draw Down & Recovery**

**Pump Test Detail ID:** 934106488  
**Test Type:**  
**Test Duration:** 15  
**Test Level:** 80.0  
**Test Level UOM:** ft

**Draw Down & Recovery**

**Pump Test Detail ID:** 934390167  
**Test Type:**  
**Test Duration:** 30  
**Test Level:** 135.0  
**Test Level UOM:** ft

**Water Details**

**Water ID:** 933478947

Layer: 1  
Kind Code: 1  
Kind: FRESH  
Water Found Depth: 133.0  
Water Found Depth UOM: ft

**Site:**  
lot 8 ON

**Database:**  
WWIS

Well ID: 1521333  
Construction Date:  
Use 1st: Domestic  
Use 2nd:  
Final Well Status: Water Supply  
Water Type:  
Casing Material:  
Audit No: 05905  
Tag:  
Constructn Method:  
Elevation (m):  
Elevatn Reliabilty:  
Depth to Bedrock:  
Well Depth:  
Overburden/Bedrock:  
Pump Rate:  
Static Water Level:  
Clear/Cloudy:  
Municipality: OSGOODE TOWNSHIP  
Site Info:

Flowing (Y/N):  
Flow Rate:  
Data Entry Status:  
Data Src: 1  
Date Received: 22-May-1987 00:00:00  
Selected Flag: TRUE  
Abandonment Rec:  
Contractor: 1517  
Form Version: 1  
Owner:  
County: OTTAWA-CARLETON  
Lot: 008  
Concession:  
Concession Name:  
Easting NAD83:  
Northing NAD83:  
Zone:  
UTM Reliability:

**Bore Hole Information**

Bore Hole ID: 10043155  
DP2BR:  
Spatial Status:  
Code OB:  
Code OB Desc:  
Open Hole:  
Cluster Kind:  
Date Completed: 12-May-1987 00:00:00  
Remarks:  
Loc Method Desc: Not Applicable i.e. no UTM  
Elevrc Desc:  
Location Source Date:  
Improvement Location Source:  
Improvement Location Method:  
Source Revision Comment:  
Supplier Comment:

Elevation:  
Elevrc:  
Zone: 18  
East83:  
North83:  
Org CS:  
UTMRC: 9  
UTMRC Desc: unknown UTM  
Location Method: na

**Overburden and Bedrock**  
**Materials Interval**

Formation ID: 931047596  
Layer: 1  
Color: 6  
General Color: BROWN  
Mat1: 05  
Most Common Material: CLAY  
Mat2:  
Mat2 Desc:  
Mat3:  
Mat3 Desc:  
Formation Top Depth: 0.0  
Formation End Depth: 12.0  
Formation End Depth UOM: ft

**Overburden and Bedrock  
Materials Interval**

**Formation ID:** 931047598  
**Layer:** 3  
**Color:** 2  
**General Color:** GREY  
**Mat1:** 15  
**Most Common Material:** LIMESTONE  
**Mat2:**  
**Mat2 Desc:**  
**Mat3:**  
**Mat3 Desc:**  
**Formation Top Depth:** 19.0  
**Formation End Depth:** 60.0  
**Formation End Depth UOM:** ft

**Overburden and Bedrock  
Materials Interval**

**Formation ID:** 931047597  
**Layer:** 2  
**Color:** 6  
**General Color:** BROWN  
**Mat1:** 14  
**Most Common Material:** HARDPAN  
**Mat2:** 11  
**Mat2 Desc:** GRAVEL  
**Mat3:**  
**Mat3 Desc:**  
**Formation Top Depth:** 12.0  
**Formation End Depth:** 19.0  
**Formation End Depth UOM:** ft

**Annular Space/Abandonment  
Sealing Record**

**Plug ID:** 933109382  
**Layer:** 1  
**Plug From:** 0.0  
**Plug To:** 38.0  
**Plug Depth UOM:** ft

**Method of Construction & Well  
Use**

**Method Construction ID:** 961521333  
**Method Construction Code:** 1  
**Method Construction:** Cable Tool  
**Other Method Construction:**

**Pipe Information**

**Pipe ID:** 10591725  
**Casing No:** 1  
**Comment:**  
**Alt Name:**

**Construction Record - Casing**

**Casing ID:** 930075340  
**Layer:** 1  
**Material:** 1  
**Open Hole or Material:** STEEL  
**Depth From:**

Depth To: 38.0  
Casing Diameter: 6.0  
Casing Diameter UOM: inch  
Casing Depth UOM: ft

**Results of Well Yield Testing**

Pumping Test Method Desc:  
Pump Test ID: 991521333  
Pump Set At:  
Static Level: 6.0  
Final Level After Pumping: 30.0  
Recommended Pump Depth: 50.0  
Pumping Rate: 10.0  
Flowing Rate:  
Recommended Pump Rate: 6.0  
Levels UOM: ft  
Rate UOM: GPM  
Water State After Test Code:  
Water State After Test:  
Pumping Test Method:  
Pumping Duration HR: 1  
Pumping Duration MIN: 0  
Flowing: No

**Draw Down & Recovery**

Pump Test Detail ID: 934106432  
Test Type:  
Test Duration: 15  
Test Level: 25.0  
Test Level UOM: ft

**Draw Down & Recovery**

Pump Test Detail ID: 934651678  
Test Type:  
Test Duration: 45  
Test Level: 30.0  
Test Level UOM: ft

**Draw Down & Recovery**

Pump Test Detail ID: 934909466  
Test Type:  
Test Duration: 60  
Test Level: 30.0  
Test Level UOM: ft

**Draw Down & Recovery**

Pump Test Detail ID: 934390111  
Test Type:  
Test Duration: 30  
Test Level: 28.0  
Test Level UOM: ft

**Water Details**

Water ID: 933478840  
Layer: 1  
Kind Code: 1  
Kind: FRESH  
Water Found Depth: 59.0



Water Found Depth UOM: ft

**Site:**  
lot 7 ON

**Database:**  
WWIS

**Well ID:** 1521325  
**Construction Date:**  
**Use 1st:** Domestic  
**Use 2nd:**  
**Final Well Status:** Water Supply  
**Water Type:**  
**Casing Material:**  
**Audit No:** 05915  
**Tag:**  
**Constructn Method:**  
**Elevation (m):**  
**Elevatn Reliabilty:**  
**Depth to Bedrock:**  
**Well Depth:**  
**Overburden/Bedrock:**  
**Pump Rate:**  
**Static Water Level:**  
**Clear/Cloudy:**  
**Municipality:** OSGOODE TOWNSHIP  
**Site Info:**

**Flowing (Y/N):**  
**Flow Rate:**  
**Data Entry Status:**  
**Data Src:** 1  
**Date Received:** 22-May-1987 00:00:00  
**Selected Flag:** TRUE  
**Abandonment Rec:**  
**Contractor:** 1517  
**Form Version:** 1  
**Owner:**  
**County:** OTTAWA-CARLETON  
**Lot:** 007  
**Concession:**  
**Concession Name:**  
**Easting NAD83:**  
**Northing NAD83:**  
**Zone:**  
**UTM Reliability:**

**Bore Hole Information**

**Bore Hole ID:** 10043147  
**DP2BR:**  
**Spatial Status:**  
**Code OB:**  
**Code OB Desc:**  
**Open Hole:**  
**Cluster Kind:**  
**Date Completed:** 21-Jul-1987 00:00:00  
**Remarks:**  
**Loc Method Desc:** Not Applicable i.e. no UTM  
**Elevrc Desc:**  
**Location Source Date:**  
**Improvement Location Source:**  
**Improvement Location Method:**  
**Source Revision Comment:**  
**Supplier Comment:**

**Elevation:**  
**Elevrc:**  
**Zone:** 18  
**East83:**  
**North83:**  
**Org CS:**  
**UTMRC:** 9  
**UTMRC Desc:** unknown UTM  
**Location Method:** na

**Overburden and Bedrock**  
**Materials Interval**

**Formation ID:** 931047577  
**Layer:** 3  
**Color:** 2  
**General Color:** GREY  
**Mat1:** 15  
**Most Common Material:** LIMESTONE  
**Mat2:** 26  
**Mat2 Desc:** ROCK  
**Mat3:**  
**Mat3 Desc:**  
**Formation Top Depth:** 17.0  
**Formation End Depth:** 138.0  
**Formation End Depth UOM:** ft

**Overburden and Bedrock**  
**Materials Interval**

**Formation ID:** 931047576

Layer: 2  
Color: 2  
General Color: GREY  
Mat1: 14  
Most Common Material: HARDPAN  
Mat2:  
Mat2 Desc:  
Mat3:  
Mat3 Desc:  
Formation Top Depth: 12.0  
Formation End Depth: 17.0  
Formation End Depth UOM: ft

**Overburden and Bedrock  
Materials Interval**

Formation ID: 931047575  
Layer: 1  
Color: 6  
General Color: BROWN  
Mat1: 05  
Most Common Material: CLAY  
Mat2:  
Mat2 Desc:  
Mat3:  
Mat3 Desc:  
Formation Top Depth: 0.0  
Formation End Depth: 12.0  
Formation End Depth UOM: ft

**Annular Space/Abandonment  
Sealing Record**

Plug ID: 933109374  
Layer: 1  
Plug From: 0.0  
Plug To: 38.0  
Plug Depth UOM: ft

**Method of Construction & Well  
Use**

Method Construction ID: 961521325  
Method Construction Code: 1  
Method Construction: Cable Tool  
Other Method Construction:

**Pipe Information**

Pipe ID: 10591717  
Casing No: 1  
Comment:  
Alt Name:

**Construction Record - Casing**

Casing ID: 930075332  
Layer: 1  
Material: 1  
Open Hole or Material: STEEL  
Depth From:  
Depth To: 40.0  
Casing Diameter: 6.0  
Casing Diameter UOM: inch  
Casing Depth UOM: ft

**Results of Well Yield Testing**

**Pumping Test Method Desc:** BAILER  
**Pump Test ID:** 991521325  
**Pump Set At:**  
**Static Level:** 0.0  
**Final Level After Pumping:** 125.0  
**Recommended Pump Depth:** 130.0  
**Pumping Rate:** 3.0  
**Flowing Rate:**  
**Recommended Pump Rate:** 3.0  
**Levels UOM:** ft  
**Rate UOM:** GPM  
**Water State After Test Code:** 2  
**Water State After Test:** CLOUDY  
**Pumping Test Method:** 2  
**Pumping Duration HR:** 1  
**Pumping Duration MIN:** 0  
**Flowing:** No

**Draw Down & Recovery**

**Pump Test Detail ID:** 934106004  
**Test Type:**  
**Test Duration:** 15  
**Test Level:** 100.0  
**Test Level UOM:** ft

**Draw Down & Recovery**

**Pump Test Detail ID:** 934390103  
**Test Type:**  
**Test Duration:** 30  
**Test Level:** 110.0  
**Test Level UOM:** ft

**Draw Down & Recovery**

**Pump Test Detail ID:** 934909458  
**Test Type:**  
**Test Duration:** 60  
**Test Level:** 125.0  
**Test Level UOM:** ft

**Draw Down & Recovery**

**Pump Test Detail ID:** 934651670  
**Test Type:**  
**Test Duration:** 45  
**Test Level:** 120.0  
**Test Level UOM:** ft

**Water Details**

**Water ID:** 933478832  
**Layer:** 1  
**Kind Code:** 1  
**Kind:** FRESH  
**Water Found Depth:** 138.0  
**Water Found Depth UOM:** ft

**Site:**

**Database:**  
**WWIS**

**lot 8 ON**

**Well ID:** 1521003  
**Construction Date:**  
**Use 1st:** Domestic  
**Use 2nd:**  
**Final Well Status:** Water Supply  
**Water Type:**  
**Casing Material:**  
**Audit No:** 02065  
**Tag:**  
**Constructn Method:**  
**Elevation (m):**  
**Elevatn Reliabilty:**  
**Depth to Bedrock:**  
**Well Depth:**  
**Overburden/Bedrock:**  
**Pump Rate:**  
**Static Water Level:**  
**Clear/Cloudy:**  
**Municipality:** OSGOODE TOWNSHIP  
**Site Info:**

**Flowing (Y/N):**  
**Flow Rate:**  
**Data Entry Status:**  
**Data Src:** 1  
**Date Received:** 27-Nov-1986 00:00:00  
**Selected Flag:** TRUE  
**Abandonment Rec:**  
**Contractor:** 3644  
**Form Version:** 1  
**Owner:**  
**County:** OTTAWA-CARLETON  
**Lot:** 008  
**Concession:**  
**Concession Name:**  
**Easting NAD83:**  
**Northing NAD83:**  
**Zone:**  
**UTM Reliability:**

**Bore Hole Information**

**Bore Hole ID:** 10042844  
**DP2BR:**  
**Spatial Status:**  
**Code OB:**  
**Code OB Desc:**  
**Open Hole:**  
**Cluster Kind:**  
**Date Completed:** 08-Sep-1986 00:00:00  
**Remarks:**  
**Loc Method Desc:** Not Applicable i.e. no UTM  
**Elevrc Desc:**  
**Location Source Date:**  
**Improvement Location Source:**  
**Improvement Location Method:**  
**Source Revision Comment:**  
**Supplier Comment:**

**Elevation:**  
**Elevrc:**  
**Zone:** 18  
**East83:**  
**North83:**  
**Org CS:**  
**UTMRC:** 9  
**UTMRC Desc:** unknown UTM  
**Location Method:** na

**Overburden and Bedrock**  
**Materials Interval**

**Formation ID:** 931046539  
**Layer:** 3  
**Color:** 2  
**General Color:** GREY  
**Mat1:** 15  
**Most Common Material:** LIMESTONE  
**Mat2:**  
**Mat2 Desc:**  
**Mat3:**  
**Mat3 Desc:**  
**Formation Top Depth:** 45.0  
**Formation End Depth:** 105.0  
**Formation End Depth UOM:** ft

**Overburden and Bedrock**  
**Materials Interval**

**Formation ID:** 931046538  
**Layer:** 2  
**Color:** 2  
**General Color:** GREY

**Mat1:** 14  
**Most Common Material:** HARDPAN  
**Mat2:** 12  
**Mat2 Desc:** STONES  
**Mat3:**  
**Mat3 Desc:**  
**Formation Top Depth:** 27.0  
**Formation End Depth:** 45.0  
**Formation End Depth UOM:** ft

**Overburden and Bedrock**  
**Materials Interval**

**Formation ID:** 931046540  
**Layer:** 4  
**Color:** 1  
**General Color:** WHITE  
**Mat1:** 18  
**Most Common Material:** SANDSTONE  
**Mat2:**  
**Mat2 Desc:**  
**Mat3:**  
**Mat3 Desc:**  
**Formation Top Depth:** 105.0  
**Formation End Depth:** 125.0  
**Formation End Depth UOM:** ft

**Overburden and Bedrock**  
**Materials Interval**

**Formation ID:** 931046537  
**Layer:** 1  
**Color:** 2  
**General Color:** GREY  
**Mat1:** 05  
**Most Common Material:** CLAY  
**Mat2:**  
**Mat2 Desc:**  
**Mat3:**  
**Mat3 Desc:**  
**Formation Top Depth:** 0.0  
**Formation End Depth:** 27.0  
**Formation End Depth UOM:** ft

**Method of Construction & Well**  
**Use**

**Method Construction ID:** 961521003  
**Method Construction Code:** 5  
**Method Construction:** Air Percussion  
**Other Method Construction:**

**Pipe Information**

**Pipe ID:** 10591414  
**Casing No:** 1  
**Comment:**  
**Alt Name:**

**Construction Record - Casing**

**Casing ID:** 930074784  
**Layer:** 1  
**Material:** 1  
**Open Hole or Material:** STEEL

**Depth From:**  
**Depth To:** 48.0  
**Casing Diameter:** 6.0  
**Casing Diameter UOM:** inch  
**Casing Depth UOM:** ft

**Construction Record - Casing**

**Casing ID:** 930074785  
**Layer:** 2  
**Material:** 4  
**Open Hole or Material:** OPEN HOLE  
**Depth From:**  
**Depth To:** 125.0  
**Casing Diameter:** 6.0  
**Casing Diameter UOM:** inch  
**Casing Depth UOM:** ft

**Results of Well Yield Testing**

**Pumping Test Method Desc:** PUMP  
**Pump Test ID:** 991521003  
**Pump Set At:**  
**Static Level:** 20.0  
**Final Level After Pumping:** 60.0  
**Recommended Pump Depth:** 60.0  
**Pumping Rate:** 20.0  
**Flowing Rate:**  
**Recommended Pump Rate:** 10.0  
**Levels UOM:** ft  
**Rate UOM:** GPM  
**Water State After Test Code:** 2  
**Water State After Test:** CLOUDY  
**Pumping Test Method:** 1  
**Pumping Duration HR:** 1  
**Pumping Duration MIN:** 0  
**Flowing:** No

**Draw Down & Recovery**

**Pump Test Detail ID:** 934389544  
**Test Type:**  
**Test Duration:** 30  
**Test Level:** 60.0  
**Test Level UOM:** ft

**Draw Down & Recovery**

**Pump Test Detail ID:** 934650557  
**Test Type:**  
**Test Duration:** 45  
**Test Level:** 60.0  
**Test Level UOM:** ft

**Draw Down & Recovery**

**Pump Test Detail ID:** 934104327  
**Test Type:**  
**Test Duration:** 15  
**Test Level:** 60.0  
**Test Level UOM:** ft

**Draw Down & Recovery**

**Pump Test Detail ID:** 934907784  
**Test Type:**  
**Test Duration:** 60  
**Test Level:** 60.0  
**Test Level UOM:** ft

**Water Details**

**Water ID:** 933478438  
**Layer:** 2  
**Kind Code:** 1  
**Kind:** FRESH  
**Water Found Depth:** 120.0  
**Water Found Depth UOM:** ft

**Water Details**

**Water ID:** 933478437  
**Layer:** 1  
**Kind Code:** 1  
**Kind:** FRESH  
**Water Found Depth:** 65.0  
**Water Found Depth UOM:** ft

**Site:**  
lot 8 ON

**Database:**  
WWIS

**Well ID:** 1520700  
**Construction Date:**  
**Use 1st:** Domestic  
**Use 2nd:**  
**Final Well Status:** Water Supply  
**Water Type:**  
**Casing Material:**  
**Audit No:** NA  
**Tag:**  
**Constructn Method:**  
**Elevation (m):**  
**Elevatn Reliabilty:**  
**Depth to Bedrock:**  
**Well Depth:**  
**Overburden/Bedrock:**  
**Pump Rate:**  
**Static Water Level:**  
**Clear/Cloudy:**  
**Municipality:** OSGOODE TOWNSHIP  
**Site Info:**

**Flowing (Y/N):**  
**Flow Rate:**  
**Data Entry Status:**  
**Data Src:** 1  
**Date Received:** 08-Aug-1986 00:00:00  
**Selected Flag:** TRUE  
**Abandonment Rec:**  
**Contractor:** 1517  
**Form Version:** 1  
**Owner:**  
**County:** OTTAWA-CARLETON  
**Lot:** 008  
**Concession:**  
**Concession Name:** CON  
**Easting NAD83:**  
**Northing NAD83:**  
**Zone:**  
**UTM Reliability:**

**Bore Hole Information**

**Bore Hole ID:** 10042542  
**DP2BR:**  
**Spatial Status:**  
**Code OB:**  
**Code OB Desc:**  
**Open Hole:**  
**Cluster Kind:**  
**Date Completed:** 25-Apr-1986 00:00:00  
**Remarks:**  
**Loc Method Desc:** Not Applicable i.e. no UTM  
**Elevrc Desc:**  
**Location Source Date:**  
**Improvement Location Source:**  
**Improvement Location Method:**  
**Source Revision Comment:**  
**Supplier Comment:**

**Elevation:**  
**Elevrc:**  
**Zone:** 18  
**East83:**  
**North83:**  
**Org CS:**  
**UTMRC:** 9  
**UTMRC Desc:** unknown UTM  
**Location Method:** na

**Overburden and Bedrock**  
**Materials Interval**

**Formation ID:** 931045565  
**Layer:** 4  
**Color:** 2  
**General Color:** GREY  
**Mat1:** 15  
**Most Common Material:** LIMESTONE  
**Mat2:**  
**Mat2 Desc:**  
**Mat3:**  
**Mat3 Desc:**  
**Formation Top Depth:** 58.0  
**Formation End Depth:** 80.0  
**Formation End Depth UOM:** ft

**Overburden and Bedrock**  
**Materials Interval**

**Formation ID:** 931045564  
**Layer:** 3  
**Color:**  
**General Color:**  
**Mat1:** 11  
**Most Common Material:** GRAVEL  
**Mat2:**  
**Mat2 Desc:**  
**Mat3:**  
**Mat3 Desc:**  
**Formation Top Depth:** 56.0  
**Formation End Depth:** 58.0  
**Formation End Depth UOM:** ft

**Overburden and Bedrock**  
**Materials Interval**

**Formation ID:** 931045563  
**Layer:** 2  
**Color:** 2  
**General Color:** GREY  
**Mat1:** 14  
**Most Common Material:** HARDPAN  
**Mat2:** 05  
**Mat2 Desc:** CLAY  
**Mat3:** 13  
**Mat3 Desc:** BOULDERS  
**Formation Top Depth:** 12.0  
**Formation End Depth:** 56.0  
**Formation End Depth UOM:** ft

**Overburden and Bedrock**  
**Materials Interval**

**Formation ID:** 931045562  
**Layer:** 1  
**Color:** 6  
**General Color:** BROWN  
**Mat1:** 28  
**Most Common Material:** SAND  
**Mat2:** 05  
**Mat2 Desc:** CLAY  
**Mat3:**  
**Mat3 Desc:**



**Formation Top Depth:** 0.0  
**Formation End Depth:** 12.0  
**Formation End Depth UOM:** ft

**Annular Space/Abandonment  
Sealing Record**

**Plug ID:** 933109209  
**Layer:** 1  
**Plug From:** 0.0  
**Plug To:** 61.0  
**Plug Depth UOM:** ft

**Method of Construction & Well  
Use**

**Method Construction ID:** 961520700  
**Method Construction Code:** 1  
**Method Construction:** Cable Tool  
**Other Method Construction:**

**Pipe Information**

**Pipe ID:** 10591112  
**Casing No:** 1  
**Comment:**  
**Alt Name:**

**Construction Record - Casing**

**Casing ID:** 930074248  
**Layer:** 1  
**Material:** 1  
**Open Hole or Material:** STEEL  
**Depth From:**  
**Depth To:** 61.0  
**Casing Diameter:** 6.0  
**Casing Diameter UOM:** inch  
**Casing Depth UOM:** ft

**Results of Well Yield Testing**

**Pumping Test Method Desc:** BAILER  
**Pump Test ID:** 991520700  
**Pump Set At:**  
**Static Level:** 7.0  
**Final Level After Pumping:** 12.0  
**Recommended Pump Depth:** 75.0  
**Pumping Rate:** 20.0  
**Flowing Rate:**  
**Recommended Pump Rate:** 15.0  
**Levels UOM:** ft  
**Rate UOM:** GPM  
**Water State After Test Code:** 2  
**Water State After Test:** CLOUDY  
**Pumping Test Method:** 2  
**Pumping Duration HR:** 1  
**Pumping Duration MIN:** 30  
**Flowing:** No

**Draw Down & Recovery**

**Pump Test Detail ID:** 934387868  
**Test Type:** Draw Down

Test Duration: 30  
Test Level: 10.0  
Test Level UOM: ft

Draw Down & Recovery

Pump Test Detail ID: 934112585  
Test Type: Draw Down  
Test Duration: 15  
Test Level: 8.0  
Test Level UOM: ft

Draw Down & Recovery

Pump Test Detail ID: 934649444  
Test Type: Draw Down  
Test Duration: 45  
Test Level: 12.0  
Test Level UOM: ft

Draw Down & Recovery

Pump Test Detail ID: 934907225  
Test Type: Draw Down  
Test Duration: 60  
Test Level: 12.0  
Test Level UOM: ft

Water Details

Water ID: 933478020  
Layer: 1  
Kind Code: 1  
Kind: FRESH  
Water Found Depth: 78.0  
Water Found Depth UOM: ft

Site: lot 7 ON

Database:  
[WWIS](#)

Well ID: 1520699  
Construction Date:  
Use 1st: Domestic  
Use 2nd:  
Final Well Status: Water Supply  
Water Type:  
Casing Material:  
Audit No: NA  
Tag:  
Constructn Method:  
Elevation (m):  
Elevatn Reliability:  
Depth to Bedrock:  
Well Depth:  
Overburden/Bedrock:  
Pump Rate:  
Static Water Level:  
Clear/Cloudy:  
Municipality: OSGOODE TOWNSHIP  
Site Info:

Flowing (Y/N):  
Flow Rate:  
Data Entry Status:  
Data Src: 1  
Date Received: 08-Aug-1986 00:00:00  
Selected Flag: TRUE  
Abandonment Rec:  
Contractor: 1517  
Form Version: 1  
Owner:  
County: OTTAWA-CARLETON  
Lot: 007  
Concession:  
Concession Name:  
Easting NAD83:  
Northing NAD83:  
Zone:  
UTM Reliability:

Bore Hole Information

Bore Hole ID: 10042541 Elevation:

**DP2BR:**  
**Spatial Status:**  
**Code OB:**  
**Code OB Desc:**  
**Open Hole:**  
**Cluster Kind:**  
**Date Completed:** 15-Apr-1986 00:00:00  
**Remarks:**  
**Loc Method Desc:** Not Applicable i.e. no UTM  
**Elevrc Desc:**  
**Location Source Date:**  
**Improvement Location Source:**  
**Improvement Location Method:**  
**Source Revision Comment:**  
**Supplier Comment:**

**Elevrc:**  
**Zone:** 18  
**East83:**  
**North83:**  
**Org CS:**  
**UTMRC:** 9  
**UTMRC Desc:** unknown UTM  
**Location Method:** na

**Overburden and Bedrock**  
**Materials Interval**

**Formation ID:** 931045561  
**Layer:** 4  
**Color:** 2  
**General Color:** GREY  
**Mat1:** 15  
**Most Common Material:** LIMESTONE  
**Mat2:** 26  
**Mat2 Desc:** ROCK  
**Mat3:**  
**Mat3 Desc:**  
**Formation Top Depth:** 55.0  
**Formation End Depth:** 70.0  
**Formation End Depth UOM:** ft

**Overburden and Bedrock**  
**Materials Interval**

**Formation ID:** 931045560  
**Layer:** 3  
**Color:**  
**General Color:**  
**Mat1:** 11  
**Most Common Material:** GRAVEL  
**Mat2:**  
**Mat2 Desc:**  
**Mat3:**  
**Mat3 Desc:**  
**Formation Top Depth:** 53.0  
**Formation End Depth:** 55.0  
**Formation End Depth UOM:** ft

**Overburden and Bedrock**  
**Materials Interval**

**Formation ID:** 931045558  
**Layer:** 1  
**Color:** 6  
**General Color:** BROWN  
**Mat1:** 28  
**Most Common Material:** SAND  
**Mat2:** 13  
**Mat2 Desc:** BOULDERS  
**Mat3:**  
**Mat3 Desc:**  
**Formation Top Depth:** 0.0  
**Formation End Depth:** 15.0  
**Formation End Depth UOM:** ft

**Overburden and Bedrock  
Materials Interval**

**Formation ID:** 931045559  
**Layer:** 2  
**Color:** 2  
**General Color:** GREY  
**Mat1:** 14  
**Most Common Material:** HARDPAN  
**Mat2:** 13  
**Mat2 Desc:** BOULDERS  
**Mat3:**  
**Mat3 Desc:**  
**Formation Top Depth:** 15.0  
**Formation End Depth:** 53.0  
**Formation End Depth UOM:** ft

**Annular Space/Abandonment  
Sealing Record**

**Plug ID:** 933109208  
**Layer:** 1  
**Plug From:** 0.0  
**Plug To:** 58.0  
**Plug Depth UOM:** ft

**Method of Construction & Well  
Use**

**Method Construction ID:** 961520699  
**Method Construction Code:** 1  
**Method Construction:** Cable Tool  
**Other Method Construction:**

**Pipe Information**

**Pipe ID:** 10591111  
**Casing No:** 1  
**Comment:**  
**Alt Name:**

**Construction Record - Casing**

**Casing ID:** 930074247  
**Layer:** 1  
**Material:** 1  
**Open Hole or Material:** STEEL  
**Depth From:**  
**Depth To:** 58.0  
**Casing Diameter:** 6.0  
**Casing Diameter UOM:** inch  
**Casing Depth UOM:** ft

**Results of Well Yield Testing**

**Pumping Test Method Desc:** BAILER  
**Pump Test ID:** 991520699  
**Pump Set At:**  
**Static Level:** 10.0  
**Final Level After Pumping:** 15.0  
**Recommended Pump Depth:** 60.0  
**Pumping Rate:** 30.0  
**Flowing Rate:**

**Recommended Pump Rate:** 20.0  
**Levels UOM:** ft  
**Rate UOM:** GPM  
**Water State After Test Code:** 2  
**Water State After Test:** CLOUDY  
**Pumping Test Method:** 2  
**Pumping Duration HR:** 1  
**Pumping Duration MIN:** 30  
**Flowing:** No

**Draw Down & Recovery**

**Pump Test Detail ID:** 934907224  
**Test Type:** Draw Down  
**Test Duration:** 60  
**Test Level:** 15.0  
**Test Level UOM:** ft

**Draw Down & Recovery**

**Pump Test Detail ID:** 934387867  
**Test Type:** Draw Down  
**Test Duration:** 30  
**Test Level:** 13.0  
**Test Level UOM:** ft

**Draw Down & Recovery**

**Pump Test Detail ID:** 934112584  
**Test Type:** Draw Down  
**Test Duration:** 15  
**Test Level:** 11.0  
**Test Level UOM:** ft

**Draw Down & Recovery**

**Pump Test Detail ID:** 934649443  
**Test Type:** Draw Down  
**Test Duration:** 45  
**Test Level:** 15.0  
**Test Level UOM:** ft

**Water Details**

**Water ID:** 933478019  
**Layer:** 1  
**Kind Code:** 1  
**Kind:** FRESH  
**Water Found Depth:**  
**Water Found Depth UOM:** ft

**Site:**  
lot 8 ON

**Database:**  
WWIS

**Well ID:** 1520696  
**Construction Date:**  
**Use 1st:** Domestic  
**Use 2nd:**  
**Final Well Status:** Water Supply  
**Water Type:**  
**Casing Material:**  
**Audit No:** NA  
**Tag:**  
**Constructn Method:**

**Flowing (Y/N):**  
**Flow Rate:**  
**Data Entry Status:**  
**Data Src:** 1  
**Date Received:** 08-Aug-1986 00:00:00  
**Selected Flag:** TRUE  
**Abandonment Rec:**  
**Contractor:** 1517  
**Form Version:** 1  
**Owner:**

**Elevation (m):**  
**Elevatn Reliabilty:**  
**Depth to Bedrock:**  
**Well Depth:**  
**Overburden/Bedrock:**  
**Pump Rate:**  
**Static Water Level:**  
**Clear/Cloudy:**  
**Municipality:** OSGOODE TOWNSHIP  
**Site Info:**

**County:** OTTAWA-CARLETON  
**Lot:** 008  
**Concession:**  
**Concession Name:**  
**Easting NAD83:**  
**Northing NAD83:**  
**Zone:**  
**UTM Reliability:**

**Bore Hole Information**

**Bore Hole ID:** 10042538  
**DP2BR:**  
**Spatial Status:**  
**Code OB:**  
**Code OB Desc:**  
**Open Hole:**  
**Cluster Kind:**  
**Date Completed:** 14-May-1986 00:00:00  
**Remarks:**  
**Loc Method Desc:** Not Applicable i.e. no UTM  
**Elevrc Desc:**  
**Location Source Date:**  
**Improvement Location Source:**  
**Improvement Location Method:**  
**Source Revision Comment:**  
**Supplier Comment:**

**Elevation:**  
**Elevrc:**  
**Zone:** 18  
**East83:**  
**North83:**  
**Org CS:**  
**UTMRC:** 9  
**UTMRC Desc:** unknown UTM  
**Location Method:** na

**Overburden and Bedrock**  
**Materials Interval**

**Formation ID:** 931045553  
**Layer:** 3  
**Color:** 2  
**General Color:** GREY  
**Mat1:** 15  
**Most Common Material:** LIMESTONE  
**Mat2:**  
**Mat2 Desc:**  
**Mat3:**  
**Mat3 Desc:**  
**Formation Top Depth:** 12.0  
**Formation End Depth:** 60.0  
**Formation End Depth UOM:** ft

**Overburden and Bedrock**  
**Materials Interval**

**Formation ID:** 931045552  
**Layer:** 2  
**Color:** 6  
**General Color:** BROWN  
**Mat1:** 14  
**Most Common Material:** HARDPAN  
**Mat2:** 05  
**Mat2 Desc:** CLAY  
**Mat3:**  
**Mat3 Desc:**  
**Formation Top Depth:** 4.0  
**Formation End Depth:** 12.0  
**Formation End Depth UOM:** ft

**Overburden and Bedrock**

**Materials Interval**

**Formation ID:** 931045551  
**Layer:** 1  
**Color:** 7  
**General Color:** RED  
**Mat1:** 05  
**Most Common Material:** CLAY  
**Mat2:**  
**Mat2 Desc:**  
**Mat3:**  
**Mat3 Desc:**  
**Formation Top Depth:** 0.0  
**Formation End Depth:** 4.0  
**Formation End Depth UOM:** ft

**Annular Space/Abandonment  
Sealing Record**

**Plug ID:** 933109205  
**Layer:** 1  
**Plug From:** 0.0  
**Plug To:** 25.0  
**Plug Depth UOM:** ft

**Method of Construction & Well  
Use**

**Method Construction ID:** 961520696  
**Method Construction Code:** 1  
**Method Construction:** Cable Tool  
**Other Method Construction:**

**Pipe Information**

**Pipe ID:** 10591108  
**Casing No:** 1  
**Comment:**  
**Alt Name:**

**Construction Record - Casing**

**Casing ID:** 930074244  
**Layer:** 1  
**Material:** 1  
**Open Hole or Material:** STEEL  
**Depth From:**  
**Depth To:** 26.0  
**Casing Diameter:** 6.0  
**Casing Diameter UOM:** inch  
**Casing Depth UOM:** ft

**Results of Well Yield Testing**

**Pumping Test Method Desc:** BAILER  
**Pump Test ID:** 991520696  
**Pump Set At:**  
**Static Level:** 14.0  
**Final Level After Pumping:** 20.0  
**Recommended Pump Depth:** 20.0  
**Pumping Rate:** 20.0  
**Flowing Rate:**  
**Recommended Pump Rate:** 15.0  
**Levels UOM:** ft  
**Rate UOM:** GPM

**Water State After Test Code:**  
**Water State After Test:**  
**Pumping Test Method:** 2  
**Pumping Duration HR:** 1  
**Pumping Duration MIN:** 0  
**Flowing:** No

**Draw Down & Recovery**

**Pump Test Detail ID:** 934907221  
**Test Type:**  
**Test Duration:** 60  
**Test Level:** 20.0  
**Test Level UOM:** ft

**Draw Down & Recovery**

**Pump Test Detail ID:** 934387864  
**Test Type:**  
**Test Duration:** 30  
**Test Level:** 16.0  
**Test Level UOM:** ft

**Draw Down & Recovery**

**Pump Test Detail ID:** 934649440  
**Test Type:**  
**Test Duration:** 45  
**Test Level:** 18.0  
**Test Level UOM:** ft

**Draw Down & Recovery**

**Pump Test Detail ID:** 934112581  
**Test Type:**  
**Test Duration:** 15  
**Test Level:** 16.0  
**Test Level UOM:** ft

**Water Details**

**Water ID:** 933478016  
**Layer:** 1  
**Kind Code:** 1  
**Kind:** FRESH  
**Water Found Depth:** 58.0  
**Water Found Depth UOM:** ft

**Site:**  
lot 8 ON

**Database:**  
WWIS

**Well ID:** 1520678  
**Construction Date:**  
**Use 1st:** Domestic  
**Use 2nd:**  
**Final Well Status:** Water Supply  
**Water Type:**  
**Casing Material:**  
**Audit No:** NA  
**Tag:**  
**Constructn Method:**  
**Elevation (m):**  
**Elevatn Reliabilty:**  
**Depth to Bedrock:**

**Flowing (Y/N):**  
**Flow Rate:**  
**Data Entry Status:**  
**Data Src:** 1  
**Date Received:** 27-Aug-1986 00:00:00  
**Selected Flag:** TRUE  
**Abandonment Rec:**  
**Contractor:** 2348  
**Form Version:** 1  
**Owner:**  
**County:** OTTAWA-CARLETON  
**Lot:** 008  
**Concession:**



**Well Depth:**  
**Overburden/Bedrock:**  
**Pump Rate:**  
**Static Water Level:**  
**Clear/Cloudy:**  
**Municipality:** OSGOODE TOWNSHIP  
**Site Info:**

**Concession Name:** CON  
**Easting NAD83:**  
**Northing NAD83:**  
**Zone:**  
**UTM Reliability:**

**Bore Hole Information**

**Bore Hole ID:** 10042520  
**DP2BR:**  
**Spatial Status:**  
**Code OB:**  
**Code OB Desc:**  
**Open Hole:**  
**Cluster Kind:**  
**Date Completed:** 27-May-1986 00:00:00  
**Remarks:**  
**Loc Method Desc:** Not Applicable i.e. no UTM  
**Elevrc Desc:**  
**Location Source Date:**  
**Improvement Location Source:**  
**Improvement Location Method:**  
**Source Revision Comment:**  
**Supplier Comment:**

**Elevation:**  
**Elevrc:**  
**Zone:** 18  
**East83:**  
**North83:**  
**Org CS:**  
**UTMRC:** 9  
**UTMRC Desc:** unknown UTM  
**Location Method:** na

**Overburden and Bedrock**

**Materials Interval**

**Formation ID:** 931045501  
**Layer:** 2  
**Color:**  
**General Color:**  
**Mat1:** 15  
**Most Common Material:** LIMESTONE  
**Mat2:**  
**Mat2 Desc:**  
**Mat3:**  
**Mat3 Desc:**  
**Formation Top Depth:** 12.0  
**Formation End Depth:** 70.0  
**Formation End Depth UOM:** ft

**Overburden and Bedrock**

**Materials Interval**

**Formation ID:** 931045500  
**Layer:** 1  
**Color:**  
**General Color:**  
**Mat1:** 28  
**Most Common Material:** SAND  
**Mat2:**  
**Mat2 Desc:**  
**Mat3:**  
**Mat3 Desc:**  
**Formation Top Depth:** 0.0  
**Formation End Depth:** 12.0  
**Formation End Depth UOM:** ft

**Annular Space/Abandonment**

**Sealing Record**

**Plug ID:** 933109188

Layer: 1  
Plug From: 8.0  
Plug To: 20.0  
Plug Depth UOM: ft

**Method of Construction & Well Use**

Method Construction ID: 961520678  
Method Construction Code: 1  
Method Construction: Cable Tool  
Other Method Construction:

**Pipe Information**

Pipe ID: 10591090  
Casing No: 1  
Comment:  
Alt Name:

**Construction Record - Casing**

Casing ID: 930074220  
Layer: 1  
Material: 1  
Open Hole or Material: STEEL  
Depth From:  
Depth To: 20.0  
Casing Diameter: 6.0  
Casing Diameter UOM: inch  
Casing Depth UOM: ft

**Results of Well Yield Testing**

Pumping Test Method Desc: BAILER  
Pump Test ID: 991520678  
Pump Set At:  
Static Level: 10.0  
Final Level After Pumping: 60.0  
Recommended Pump Depth: 60.0  
Pumping Rate: 8.0  
Flowing Rate:  
Recommended Pump Rate: 5.0  
Levels UOM: ft  
Rate UOM: GPM  
Water State After Test Code: 1  
Water State After Test: CLEAR  
Pumping Test Method: 2  
Pumping Duration HR: 1  
Pumping Duration MIN: 0  
Flowing: No

**Draw Down & Recovery**

Pump Test Detail ID: 934112564  
Test Type:  
Test Duration: 15  
Test Level: 60.0  
Test Level UOM: ft

**Draw Down & Recovery**

Pump Test Detail ID: 934387847  
Test Type:

Test Duration: 30  
Test Level: 60.0  
Test Level UOM: ft

**Draw Down & Recovery**

Pump Test Detail ID: 934649428  
Test Type:  
Test Duration: 45  
Test Level: 60.0  
Test Level UOM: ft

**Draw Down & Recovery**

Pump Test Detail ID: 934907209  
Test Type:  
Test Duration: 60  
Test Level: 60.0  
Test Level UOM: ft

**Water Details**

Water ID: 933477997  
Layer: 1  
Kind Code: 1  
Kind: FRESH  
Water Found Depth: 65.0  
Water Found Depth UOM: ft

**Site:**  
lot 7 ON

**Database:**  
WWIS

Well ID: 1520552  
Construction Date:  
Use 1st: Domestic  
Use 2nd:  
Final Well Status: Water Supply  
Water Type:  
Casing Material:  
Audit No:  
Tag:  
Constructn Method:  
Elevation (m):  
Elevatn Reliability:  
Depth to Bedrock:  
Well Depth:  
Overburden/Bedrock:  
Pump Rate:  
Static Water Level:  
Clear/Cloudy:  
Municipality: OSGOODE TOWNSHIP  
Site Info:

Flowing (Y/N):  
Flow Rate:  
Data Entry Status:  
Data Src: 1  
Date Received: 11-Jun-1986 00:00:00  
Selected Flag: TRUE  
Abandonment Rec:  
Contractor: 5222  
Form Version: 1  
Owner:  
County: OTTAWA-CARLETON  
Lot: 007  
Concession:  
Concession Name:  
Easting NAD83:  
Northing NAD83:  
Zone:  
UTM Reliability:

**Bore Hole Information**

Bore Hole ID: 10042394  
DP2BR:  
Spatial Status:  
Code OB:  
Code OB Desc:  
Open Hole:  
Cluster Kind:  
Date Completed: 28-Nov-1985 00:00:00  
Remarks:  
Loc Method Desc: Not Applicable i.e. no UTM

Elevation:  
Elevrc:  
Zone: 18  
East83:  
North83:  
Org CS:  
UTMRC: 9  
UTMRC Desc: unknown UTM  
Location Method: na

*Elevrc Desc:*  
*Location Source Date:*  
*Improvement Location Source:*  
*Improvement Location Method:*  
*Source Revision Comment:*  
*Supplier Comment:*

**Overburden and Bedrock**  
**Materials Interval**

**Formation ID:** 931045105  
**Layer:** 2  
**Color:** 3  
**General Color:** BLUE  
**Mat1:** 05  
**Most Common Material:** CLAY  
**Mat2:** 12  
**Mat2 Desc:** STONES  
**Mat3:** 86  
**Mat3 Desc:** STICKY  
**Formation Top Depth:** 6.0  
**Formation End Depth:** 28.0  
**Formation End Depth UOM:** ft

**Overburden and Bedrock**  
**Materials Interval**

**Formation ID:** 931045104  
**Layer:** 1  
**Color:** 8  
**General Color:** BLACK  
**Mat1:** 04  
**Most Common Material:** PEAT  
**Mat2:** 85  
**Mat2 Desc:** SOFT  
**Mat3:**  
**Mat3 Desc:**  
**Formation Top Depth:** 0.0  
**Formation End Depth:** 6.0  
**Formation End Depth UOM:** ft

**Overburden and Bedrock**  
**Materials Interval**

**Formation ID:** 931045108  
**Layer:** 5  
**Color:** 7  
**General Color:** RED  
**Mat1:**  
**Most Common Material:**  
**Mat2:**  
**Mat2 Desc:**  
**Mat3:**  
**Mat3 Desc:**  
**Formation Top Depth:**  
**Formation End Depth:**  
**Formation End Depth UOM:** ft

**Overburden and Bedrock**  
**Materials Interval**

**Formation ID:** 931045107  
**Layer:** 4  
**Color:** 1  
**General Color:** WHITE

**Mat1:** 21  
**Most Common Material:** GRANITE  
**Mat2:** 90  
**Mat2 Desc:** VERY  
**Mat3:** 73  
**Mat3 Desc:** HARD  
**Formation Top Depth:** 60.0  
**Formation End Depth:** 125.0  
**Formation End Depth UOM:** ft

**Overburden and Bedrock  
Materials Interval**

**Formation ID:** 931045106  
**Layer:** 3  
**Color:** 4  
**General Color:** GREEN  
**Mat1:** 21  
**Most Common Material:** GRANITE  
**Mat2:** 85  
**Mat2 Desc:** SOFT  
**Mat3:**  
**Mat3 Desc:**  
**Formation Top Depth:** 28.0  
**Formation End Depth:** 60.0  
**Formation End Depth UOM:** ft

**Annular Space/Abandonment  
Sealing Record**

**Plug ID:** 933109140  
**Layer:** 1  
**Plug From:** 0.0  
**Plug To:** 28.0  
**Plug Depth UOM:** ft

**Method of Construction & Well  
Use**

**Method Construction ID:** 961520552  
**Method Construction Code:** 5  
**Method Construction:** Air Percussion  
**Other Method Construction:**

**Pipe Information**

**Pipe ID:** 10590964  
**Casing No:** 1  
**Comment:**  
**Alt Name:**

**Construction Record - Casing**

**Casing ID:** 930073993  
**Layer:** 2  
**Material:** 4  
**Open Hole or Material:** OPEN HOLE  
**Depth From:**  
**Depth To:** 125.0  
**Casing Diameter:**  
**Casing Diameter UOM:** inch  
**Casing Depth UOM:** ft

**Construction Record - Casing**

**Casing ID:** 930073992  
**Layer:** 1  
**Material:** 1  
**Open Hole or Material:** STEEL  
**Depth From:**  
**Depth To:** 30.0  
**Casing Diameter:** 6.0  
**Casing Diameter UOM:** inch  
**Casing Depth UOM:** ft

**Results of Well Yield Testing**

**Pumping Test Method Desc:** PUMP  
**Pump Test ID:** 991520552  
**Pump Set At:**  
**Static Level:** 6.0  
**Final Level After Pumping:** 100.0  
**Recommended Pump Depth:** 100.0  
**Pumping Rate:** 10.0  
**Flowing Rate:**  
**Recommended Pump Rate:** 10.0  
**Levels UOM:** ft  
**Rate UOM:** GPM  
**Water State After Test Code:** 1  
**Water State After Test:** CLEAR  
**Pumping Test Method:** 1  
**Pumping Duration HR:** 2  
**Pumping Duration MIN:** 0  
**Flowing:** No

**Draw Down & Recovery**

**Pump Test Detail ID:** 934112448  
**Test Type:** Draw Down  
**Test Duration:** 15  
**Test Level:** 100.0  
**Test Level UOM:** ft

**Water Details**

**Water ID:** 933477826  
**Layer:** 2  
**Kind Code:** 1  
**Kind:** FRESH  
**Water Found Depth:** 118.0  
**Water Found Depth UOM:** ft

**Water Details**

**Water ID:** 933477825  
**Layer:** 1  
**Kind Code:** 1  
**Kind:** FRESH  
**Water Found Depth:** 110.0  
**Water Found Depth UOM:** ft

**Site:** lot 9 ON

**Database:**  
WWIS

**Well ID:** 1520214  
**Construction Date:**  
**Use 1st:** Domestic  
**Use 2nd:**  
**Final Well Status:** Water Supply

**Flowing (Y/N):**  
**Flow Rate:**  
**Data Entry Status:**  
**Data Src:** 1  
**Date Received:** 05-Dec-1985 00:00:00

**Water Type:**  
**Casing Material:**  
**Audit No:**  
**Tag:**  
**Constructn Method:**  
**Elevation (m):**  
**Elevatn Reliabilty:**  
**Depth to Bedrock:**  
**Well Depth:**  
**Overburden/Bedrock:**  
**Pump Rate:**  
**Static Water Level:**  
**Clear/Cloudy:**  
**Municipality:** OSGOODE TOWNSHIP  
**Site Info:**

**Selected Flag:** TRUE  
**Abandonment Rec:**  
**Contractor:** 1517  
**Form Version:** 1  
**Owner:**  
**County:** OTTAWA-CARLETON  
**Lot:** 009  
**Concession:**  
**Concession Name:**  
**Easting NAD83:**  
**Northing NAD83:**  
**Zone:**  
**UTM Reliability:**

**Bore Hole Information**

**Bore Hole ID:** 10042059  
**DP2BR:**  
**Spatial Status:**  
**Code OB:**  
**Code OB Desc:**  
**Open Hole:**  
**Cluster Kind:**  
**Date Completed:** 19-Nov-1985 00:00:00  
**Remarks:**  
**Loc Method Desc:** Not Applicable i.e. no UTM  
**Elevrc Desc:**  
**Location Source Date:**  
**Improvement Location Source:**  
**Improvement Location Method:**  
**Source Revision Comment:**  
**Supplier Comment:**

**Elevation:**  
**Elevrc:**  
**Zone:** 18  
**East83:**  
**North83:**  
**Org CS:**  
**UTMRC:** 9  
**UTMRC Desc:** unknown UTM  
**Location Method:** na

**Overburden and Bedrock**  
**Materials Interval**

**Formation ID:** 931044088  
**Layer:** 3  
**Color:** 2  
**General Color:** GREY  
**Mat1:** 15  
**Most Common Material:** LIMESTONE  
**Mat2:**  
**Mat2 Desc:**  
**Mat3:**  
**Mat3 Desc:**  
**Formation Top Depth:** 38.0  
**Formation End Depth:** 90.0  
**Formation End Depth UOM:** ft

**Overburden and Bedrock**  
**Materials Interval**

**Formation ID:** 931044086  
**Layer:** 1  
**Color:** 6  
**General Color:** BROWN  
**Mat1:** 14  
**Most Common Material:** HARDPAN  
**Mat2:** 05  
**Mat2 Desc:** CLAY  
**Mat3:** 12  
**Mat3 Desc:** STONES  
**Formation Top Depth:** 0.0

**Formation End Depth:** 7.0  
**Formation End Depth UOM:** ft

**Overburden and Bedrock  
Materials Interval**

**Formation ID:** 931044087  
**Layer:** 2  
**Color:** 6  
**General Color:** BROWN  
**Mat1:** 15  
**Most Common Material:** LIMESTONE  
**Mat2:**  
**Mat2 Desc:**  
**Mat3:**  
**Mat3 Desc:**  
**Formation Top Depth:** 7.0  
**Formation End Depth:** 38.0  
**Formation End Depth UOM:** ft

**Annular Space/Abandonment  
Sealing Record**

**Plug ID:** 933109046  
**Layer:** 1  
**Plug From:** 0.0  
**Plug To:** 25.0  
**Plug Depth UOM:** ft

**Method of Construction & Well  
Use**

**Method Construction ID:** 961520214  
**Method Construction Code:** 1  
**Method Construction:** Cable Tool  
**Other Method Construction:**

**Pipe Information**

**Pipe ID:** 10590629  
**Casing No:** 1  
**Comment:**  
**Alt Name:**

**Construction Record - Casing**

**Casing ID:** 930073399  
**Layer:** 1  
**Material:** 1  
**Open Hole or Material:** STEEL  
**Depth From:**  
**Depth To:** 26.0  
**Casing Diameter:** 6.0  
**Casing Diameter UOM:** inch  
**Casing Depth UOM:** ft

**Results of Well Yield Testing**

**Pumping Test Method Desc:** BAILER  
**Pump Test ID:** 991520214  
**Pump Set At:**  
**Static Level:** 2.0  
**Final Level After Pumping:** 50.0  
**Recommended Pump Depth:** 70.0



**Pumping Rate:** 15.0  
**Flowing Rate:**  
**Recommended Pump Rate:** 10.0  
**Levels UOM:** ft  
**Rate UOM:** GPM  
**Water State After Test Code:**  
**Water State After Test:**  
**Pumping Test Method:** 2  
**Pumping Duration HR:** 1  
**Pumping Duration MIN:** 0  
**Flowing:** No

**Draw Down & Recovery**

**Pump Test Detail ID:** 934111443  
**Test Type:**  
**Test Duration:** 15  
**Test Level:** 30.0  
**Test Level UOM:** ft

**Draw Down & Recovery**

**Pump Test Detail ID:** 934656017  
**Test Type:**  
**Test Duration:** 45  
**Test Level:** 45.0  
**Test Level UOM:** ft

**Draw Down & Recovery**

**Pump Test Detail ID:** 934377263  
**Test Type:**  
**Test Duration:** 30  
**Test Level:** 40.0  
**Test Level UOM:** ft

**Draw Down & Recovery**

**Pump Test Detail ID:** 934904986  
**Test Type:**  
**Test Duration:** 60  
**Test Level:** 50.0  
**Test Level UOM:** ft

**Water Details**

**Water ID:** 933477397  
**Layer:** 1  
**Kind Code:** 1  
**Kind:** FRESH  
**Water Found Depth:** 88.0  
**Water Found Depth UOM:** ft

**Site:**  
lot 8 ON

**Database:**  
WWIS

**Well ID:** 1520211  
**Construction Date:**  
**Use 1st:** Domestic  
**Use 2nd:**  
**Final Well Status:** Water Supply  
**Water Type:**  
**Casing Material:**  
**Audit No:**

**Flowing (Y/N):**  
**Flow Rate:**  
**Data Entry Status:**  
**Data Src:** 1  
**Date Received:** 05-Dec-1985 00:00:00  
**Selected Flag:** TRUE  
**Abandonment Rec:**  
**Contractor:** 1517

Tag:  
Constructn Method:  
Elevation (m):  
Elevatn Reliabilty:  
Depth to Bedrock:  
Well Depth:  
Overburden/Bedrock:  
Pump Rate:  
Static Water Level:  
Clear/Cloudy:  
Municipality: OSGOODE TOWNSHIP  
Site Info:

Form Version: 1  
Owner:  
County: OTTAWA-CARLETON  
Lot: 008  
Concession:  
Concession Name:  
Easting NAD83:  
Northing NAD83:  
Zone:  
UTM Reliability:

**Bore Hole Information**

Bore Hole ID: 10042056  
DP2BR:  
Spatial Status:  
Code OB:  
Code OB Desc:  
Open Hole:  
Cluster Kind:  
Date Completed: 04-Dec-1985 00:00:00  
Remarks:  
Loc Method Desc: Not Applicable i.e. no UTM  
Elevrc Desc:  
Location Source Date:  
Improvement Location Source:  
Improvement Location Method:  
Source Revision Comment:  
Supplier Comment:

Elevation:  
Elevrc:  
Zone: 18  
East83:  
North83:  
Org CS:  
UTMRC: 9  
UTMRC Desc: unknown UTM  
Location Method: na

**Overburden and Bedrock**

**Materials Interval**

Formation ID: 931044080  
Layer: 2  
Color: 2  
General Color: GREY  
Mat1: 15  
Most Common Material: LIMESTONE  
Mat2:  
Mat2 Desc:  
Mat3:  
Mat3 Desc:  
Formation Top Depth: 14.0  
Formation End Depth: 95.0  
Formation End Depth UOM: ft

**Overburden and Bedrock**

**Materials Interval**

Formation ID: 931044079  
Layer: 1  
Color: 6  
General Color: BROWN  
Mat1: 14  
Most Common Material: HARDPAN  
Mat2: 12  
Mat2 Desc: STONES  
Mat3: 05  
Mat3 Desc: CLAY  
Formation Top Depth: 0.0  
Formation End Depth: 14.0  
Formation End Depth UOM: ft

**Annular Space/Abandonment  
Sealing Record**

**Plug ID:** 933109043  
**Layer:** 1  
**Plug From:** 0.0  
**Plug To:** 25.0  
**Plug Depth UOM:** ft

**Method of Construction & Well  
Use**

**Method Construction ID:** 961520211  
**Method Construction Code:** 1  
**Method Construction:** Cable Tool  
**Other Method Construction:**

**Pipe Information**

**Pipe ID:** 10590626  
**Casing No:** 1  
**Comment:**  
**Alt Name:**

**Construction Record - Casing**

**Casing ID:** 930073396  
**Layer:** 1  
**Material:** 1  
**Open Hole or Material:** STEEL  
**Depth From:**  
**Depth To:** 26.0  
**Casing Diameter:** 6.0  
**Casing Diameter UOM:** inch  
**Casing Depth UOM:** ft

**Results of Well Yield Testing**

**Pumping Test Method Desc:** BAILER  
**Pump Test ID:** 991520211  
**Pump Set At:**  
**Static Level:** 26.0  
**Final Level After Pumping:** 65.0  
**Recommended Pump Depth:** 75.0  
**Pumping Rate:** 10.0  
**Flowing Rate:**  
**Recommended Pump Rate:** 8.0  
**Levels UOM:** ft  
**Rate UOM:** GPM  
**Water State After Test Code:**  
**Water State After Test:**  
**Pumping Test Method:** 2  
**Pumping Duration HR:** 1  
**Pumping Duration MIN:** 0  
**Flowing:** No

**Draw Down & Recovery**

**Pump Test Detail ID:** 934111440  
**Test Type:**  
**Test Duration:** 15  
**Test Level:** 50.0  
**Test Level UOM:** ft

Draw Down & Recovery

Pump Test Detail ID: 934377260  
Test Type:  
Test Duration: 30  
Test Level: 60.0  
Test Level UOM: ft

Draw Down & Recovery

Pump Test Detail ID: 934904983  
Test Type:  
Test Duration: 60  
Test Level: 65.0  
Test Level UOM: ft

Draw Down & Recovery

Pump Test Detail ID: 934656014  
Test Type:  
Test Duration: 45  
Test Level: 65.0  
Test Level UOM: ft

Water Details

Water ID: 933477394  
Layer: 1  
Kind Code: 1  
Kind: FRESH  
Water Found Depth: 94.0  
Water Found Depth UOM: ft

Site: lot 9 ON

Database: WWIS

Well ID: 1519159  
Construction Date:  
Use 1st: Domestic  
Use 2nd:  
Final Well Status: Water Supply  
Water Type:  
Casing Material:  
Audit No:  
Tag:  
Constructn Method:  
Elevation (m):  
Elevatn Reliabilty:  
Depth to Bedrock:  
Well Depth:  
Overburden/Bedrock:  
Pump Rate:  
Static Water Level:  
Clear/Cloudy:  
Municipality: OSGOODE TOWNSHIP  
Site Info:

Flowing (Y/N):  
Flow Rate:  
Data Entry Status:  
Data Src: 1  
Date Received: 07-Aug-1984 00:00:00  
Selected Flag: TRUE  
Abandonment Rec:  
Contractor: 1517  
Form Version: 1  
Owner:  
County: OTTAWA-CARLETON  
Lot: 009  
Concession:  
Concession Name:  
Easting NAD83:  
Northing NAD83:  
Zone:  
UTM Reliability:

Bore Hole Information

Bore Hole ID: 10041029  
DP2BR:  
Spatial Status:  
Code OB:  
Code OB Desc:  
Elevation:  
Elevrc:  
Zone: 18  
East83:  
North83:

**Open Hole:**  
**Cluster Kind:**  
**Date Completed:** 05-Jun-1984 00:00:00  
**Remarks:**  
**Loc Method Desc:** Not Applicable i.e. no UTM  
**Elevrc Desc:**  
**Location Source Date:**  
**Improvement Location Source:**  
**Improvement Location Method:**  
**Source Revision Comment:**  
**Supplier Comment:**

**Org CS:**  
**UTMRC:** 9  
**UTMRC Desc:** unknown UTM  
**Location Method:** na

**Overburden and Bedrock**  
**Materials Interval**

**Formation ID:** 931040795  
**Layer:** 1  
**Color:** 6  
**General Color:** BROWN  
**Mat1:** 17  
**Most Common Material:** SHALE  
**Mat2:** 26  
**Mat2 Desc:** ROCK  
**Mat3:**  
**Mat3 Desc:**  
**Formation Top Depth:** 0.0  
**Formation End Depth:** 3.0  
**Formation End Depth UOM:** ft

**Overburden and Bedrock**  
**Materials Interval**

**Formation ID:** 931040796  
**Layer:** 2  
**Color:** 2  
**General Color:** GREY  
**Mat1:** 15  
**Most Common Material:** LIMESTONE  
**Mat2:** 26  
**Mat2 Desc:** ROCK  
**Mat3:**  
**Mat3 Desc:**  
**Formation Top Depth:** 3.0  
**Formation End Depth:** 76.0  
**Formation End Depth UOM:** ft

**Annular Space/Abandonment**  
**Sealing Record**

**Plug ID:** 933108844  
**Layer:** 1  
**Plug From:** 0.0  
**Plug To:** 30.0  
**Plug Depth UOM:** ft

**Method of Construction & Well**  
**Use**

**Method Construction ID:** 961519159  
**Method Construction Code:** 1  
**Method Construction:** Cable Tool  
**Other Method Construction:**

**Pipe Information**

Pipe ID: 10589599  
Casing No: 1  
Comment:  
Alt Name:

**Construction Record - Casing**

Casing ID: 930071638  
Layer: 1  
Material: 1  
Open Hole or Material: STEEL  
Depth From:  
Depth To: 33.0  
Casing Diameter: 6.0  
Casing Diameter UOM: inch  
Casing Depth UOM: ft

**Results of Well Yield Testing**

Pumping Test Method Desc:  
Pump Test ID: 991519159  
Pump Set At:  
Static Level: 5.0  
Final Level After Pumping: 30.0  
Recommended Pump Depth: 60.0  
Pumping Rate: 20.0  
Flowing Rate:  
Recommended Pump Rate: 10.0  
Levels UOM: ft  
Rate UOM: GPM  
Water State After Test Code:  
Water State After Test:  
Pumping Test Method:  
Pumping Duration HR: 1  
Pumping Duration MIN: 0  
Flowing: No

**Draw Down & Recovery**

Pump Test Detail ID: 934106979  
Test Type:  
Test Duration: 15  
Test Level: 25.0  
Test Level UOM: ft

**Draw Down & Recovery**

Pump Test Detail ID: 934901221  
Test Type:  
Test Duration: 60  
Test Level: 30.0  
Test Level UOM: ft

**Draw Down & Recovery**

Pump Test Detail ID: 934382137  
Test Type:  
Test Duration: 30  
Test Level: 25.0  
Test Level UOM: ft

**Draw Down & Recovery**

Pump Test Detail ID: 934652670

Test Type:  
Test Duration: 45  
Test Level: 2.0  
Test Level UOM: ft

**Water Details**

Water ID: 933476069  
Layer: 1  
Kind Code: 1  
Kind: FRESH  
Water Found Depth: 72.0  
Water Found Depth UOM: ft

**Site:**  
lot 7 ON

**Database:**  
WWIS

Well ID: 1518768  
Construction Date:  
Use 1st: Domestic  
Use 2nd:  
Final Well Status: Water Supply  
Water Type:  
Casing Material:  
Audit No:  
Tag:  
Constructn Method:  
Elevation (m):  
Elevatn Reliabilty:  
Depth to Bedrock:  
Well Depth:  
Overburden/Bedrock:  
Pump Rate:  
Static Water Level:  
Clear/Cloudy:  
Municipality: OSGOODE TOWNSHIP  
Site Info:

Flowing (Y/N):  
Flow Rate:  
Data Entry Status:  
Data Src: 1  
Date Received: 10-Jan-1984 00:00:00  
Selected Flag: TRUE  
Abandonment Rec:  
Contractor: 3644  
Form Version: 1  
Owner:  
County: OTTAWA-CARLETON  
Lot: 007  
Concession:  
Concession Name:  
Easting NAD83:  
Northing NAD83:  
Zone:  
UTM Reliability:

**Bore Hole Information**

Bore Hole ID: 10040638  
DP2BR:  
Spatial Status:  
Code OB:  
Code OB Desc:  
Open Hole:  
Cluster Kind:  
Date Completed: 21-Nov-1983 00:00:00  
Remarks:  
Loc Method Desc: Not Applicable i.e. no UTM  
Elevrc Desc:  
Location Source Date:  
Improvement Location Source:  
Improvement Location Method:  
Source Revision Comment:  
Supplier Comment:

Elevation:  
Elevrc:  
Zone: 18  
East83:  
North83:  
Org CS:  
UTMRC: 9  
UTMRC Desc: unknown UTM  
Location Method: na

**Overburden and Bedrock**  
**Materials Interval**

Formation ID: 931039496  
Layer: 1  
Color: 2  
General Color: GREY  
Mat1: 28  
Most Common Material: SAND

**Mat2:**  
**Mat2 Desc:**  
**Mat3:**  
**Mat3 Desc:**  
**Formation Top Depth:** 0.0  
**Formation End Depth:** 5.0  
**Formation End Depth UOM:** ft

**Overburden and Bedrock**  
**Materials Interval**

**Formation ID:** 931039498  
**Layer:** 3  
**Color:** 2  
**General Color:** GREY  
**Mat1:** 14  
**Most Common Material:** HARDPAN  
**Mat2:** 11  
**Mat2 Desc:** GRAVEL  
**Mat3:**  
**Mat3 Desc:**  
**Formation Top Depth:** 38.0  
**Formation End Depth:** 73.0  
**Formation End Depth UOM:** ft

**Overburden and Bedrock**  
**Materials Interval**

**Formation ID:** 931039499  
**Layer:** 4  
**Color:** 2  
**General Color:** GREY  
**Mat1:** 15  
**Most Common Material:** LIMESTONE  
**Mat2:**  
**Mat2 Desc:**  
**Mat3:**  
**Mat3 Desc:**  
**Formation Top Depth:** 73.0  
**Formation End Depth:** 125.0  
**Formation End Depth UOM:** ft

**Overburden and Bedrock**  
**Materials Interval**

**Formation ID:** 931039497  
**Layer:** 2  
**Color:** 2  
**General Color:** GREY  
**Mat1:** 05  
**Most Common Material:** CLAY  
**Mat2:**  
**Mat2 Desc:**  
**Mat3:**  
**Mat3 Desc:**  
**Formation Top Depth:** 5.0  
**Formation End Depth:** 38.0  
**Formation End Depth UOM:** ft

**Method of Construction & Well**  
**Use**

**Method Construction ID:** 961518768  
**Method Construction Code:** 5  
**Method Construction:** Air Percussion



**Other Method Construction:**

**Pipe Information**

**Pipe ID:** 10589208  
**Casing No:** 1  
**Comment:**  
**Alt Name:**

**Construction Record - Casing**

**Casing ID:** 930070951  
**Layer:** 2  
**Material:** 4  
**Open Hole or Material:** OPEN HOLE  
**Depth From:**  
**Depth To:** 125.0  
**Casing Diameter:** 6.0  
**Casing Diameter UOM:** inch  
**Casing Depth UOM:** ft

**Construction Record - Casing**

**Casing ID:** 930070950  
**Layer:** 1  
**Material:** 1  
**Open Hole or Material:** STEEL  
**Depth From:**  
**Depth To:** 75.0  
**Casing Diameter:** 6.0  
**Casing Diameter UOM:** inch  
**Casing Depth UOM:** ft

**Results of Well Yield Testing**

**Pumping Test Method Desc:** PUMP  
**Pump Test ID:** 991518768  
**Pump Set At:**  
**Static Level:** 8.0  
**Final Level After Pumping:** 25.0  
**Recommended Pump Depth:** 25.0  
**Pumping Rate:** 50.0  
**Flowing Rate:**  
**Recommended Pump Rate:** 10.0  
**Levels UOM:** ft  
**Rate UOM:** GPM  
**Water State After Test Code:** 2  
**Water State After Test:** CLOUDY  
**Pumping Test Method:** 1  
**Pumping Duration HR:** 1  
**Pumping Duration MIN:** 0  
**Flowing:** No

**Draw Down & Recovery**

**Pump Test Detail ID:** 934103244  
**Test Type:**  
**Test Duration:** 15  
**Test Level:** 25.0  
**Test Level UOM:** ft

**Draw Down & Recovery**

**Pump Test Detail ID:** 934650485

Test Type:  
Test Duration: 45  
Test Level: 25.0  
Test Level UOM: ft

Draw Down & Recovery

Pump Test Detail ID: 934380502  
Test Type:  
Test Duration: 30  
Test Level: 25.0  
Test Level UOM: ft

Draw Down & Recovery

Pump Test Detail ID: 934900022  
Test Type:  
Test Duration: 60  
Test Level: 25.0  
Test Level UOM: ft

Water Details

Water ID: 933475565  
Layer: 1  
Kind Code: 1  
Kind: FRESH  
Water Found Depth: 120.0  
Water Found Depth UOM: ft

Site: lot 8 ON

Database:  
WWIS

Well ID: 1500396  
Construction Date:  
Use 1st: Domestic  
Use 2nd: 0  
Final Well Status: Water Supply  
Water Type:  
Casing Material:  
Audit No:  
Tag:  
Constructn Method:  
Elevation (m):  
Elevatn Reliabilty:  
Depth to Bedrock:  
Well Depth:  
Overburden/Bedrock:  
Pump Rate:  
Static Water Level:  
Clear/Cloudy:  
Municipality: OTTAWA CITY (GLOUCESTER)  
Site Info:

Flowing (Y/N):  
Flow Rate:  
Data Entry Status:  
Data Src: 1  
Date Received: 26-Feb-1948 00:00:00  
Selected Flag: TRUE  
Abandonment Rec:  
Contractor: 1107  
Form Version: 1  
Owner:  
County: OTTAWA-CARLETON  
Lot: 008  
Concession:  
Concession Name: JG  
Easting NAD83:  
Northing NAD83:  
Zone:  
UTM Reliability:

Bore Hole Information

Bore Hole ID: 10022441  
DP2BR:  
Spatial Status:  
Code OB:  
Code OB Desc:  
Open Hole:  
Cluster Kind:  
Date Completed: 29-Oct-1947 00:00:00  
Remarks:

Elevation:  
Elevrc: 18  
Zone:  
East83:  
North83:  
Org CS:  
UTMRC: 9  
UTMRC Desc: unknown UTM  
Location Method: na

**Loc Method Desc:** Not Applicable i.e. no UTM  
**Elevrc Desc:**  
**Location Source Date:**  
**Improvement Location Source:**  
**Improvement Location Method:**  
**Source Revision Comment:**  
**Supplier Comment:**

**Overburden and Bedrock  
Materials Interval**

**Formation ID:** 930989161  
**Layer:** 1  
**Color:** 3  
**General Color:** BLUE  
**Mat1:** 05  
**Most Common Material:** CLAY  
**Mat2:** 12  
**Mat2 Desc:** STONES  
**Mat3:**  
**Mat3 Desc:**  
**Formation Top Depth:** 0.0  
**Formation End Depth:** 28.0  
**Formation End Depth UOM:** ft

**Overburden and Bedrock  
Materials Interval**

**Formation ID:** 930989162  
**Layer:** 2  
**Color:**  
**General Color:**  
**Mat1:** 26  
**Most Common Material:** ROCK  
**Mat2:** 19  
**Mat2 Desc:** SLATE  
**Mat3:**  
**Mat3 Desc:**  
**Formation Top Depth:** 28.0  
**Formation End Depth:** 51.0  
**Formation End Depth UOM:** ft

**Method of Construction & Well  
Use**

**Method Construction ID:** 961500396  
**Method Construction Code:** 1  
**Method Construction:** Cable Tool  
**Other Method Construction:**

**Pipe Information**

**Pipe ID:** 10571011  
**Casing No:** 1  
**Comment:**  
**Alt Name:**

**Construction Record - Casing**

**Casing ID:** 930037815  
**Layer:** 1  
**Material:** 1  
**Open Hole or Material:** STEEL  
**Depth From:**  
**Depth To:** 28.0

**Casing Diameter:** 4.0  
**Casing Diameter UOM:** inch  
**Casing Depth UOM:** ft

**Construction Record - Casing**

**Casing ID:** 930037816  
**Layer:** 2  
**Material:** 4  
**Open Hole or Material:** OPEN HOLE  
**Depth From:**  
**Depth To:** 51.0  
**Casing Diameter:** 4.0  
**Casing Diameter UOM:** inch  
**Casing Depth UOM:** ft

**Results of Well Yield Testing**

**Pumping Test Method Desc:** BAILER  
**Pump Test ID:** 991500396  
**Pump Set At:**  
**Static Level:** 6.0  
**Final Level After Pumping:** 6.0  
**Recommended Pump Depth:**  
**Pumping Rate:** 8.0  
**Flowing Rate:**  
**Recommended Pump Rate:** 8.0  
**Levels UOM:** ft  
**Rate UOM:** GPM  
**Water State After Test Code:** 1  
**Water State After Test:** CLEAR  
**Pumping Test Method:** 2  
**Pumping Duration HR:** 0  
**Pumping Duration MIN:** 30  
**Flowing:** No

**Water Details**

**Water ID:** 933452913  
**Layer:** 1  
**Kind Code:** 5  
**Kind:** Not stated  
**Water Found Depth:** 51.0  
**Water Found Depth UOM:** ft

# Appendix: Database Descriptions

Environmental Risk Information Services (ERIS) can search the following databases. The extent of historical information varies with each database and current information is determined by what is publicly available to ERIS at the time of update. **Note:** Databases denoted with " \* " indicates that the database will no longer be updated. See the individual database description for more information.

## **Abandoned Aggregate Inventory:**

Provincial [AAGR](#)

The MAAP Program maintains a database of abandoned pits and quarries. Please note that the database is only referenced by lot and concession and city/town location. The database provides information regarding the location, type, size, land use, status and general comments.\*

**Government Publication Date: Sept 2002\***

## **Aggregate Inventory:**

Provincial [AGR](#)

The Ontario Ministry of Natural Resources maintains a database of all active pits and quarries. The database provides information regarding the registered owner/operator, location name, operation type, approval type, and maximum annual tonnage.

**Government Publication Date: Up to Nov 2021**

## **Abandoned Mine Information System:**

Provincial [AMIS](#)

The Abandoned Mines Information System contains data on known abandoned and inactive mines located on both Crown and privately held lands. The information was provided by the Ministry of Northern Development and Mines (MNDM), with the following disclaimer: "the database provided has been compiled from various sources, and the Ministry of Northern Development and Mines makes no representation and takes no responsibility that such information is accurate, current or complete". Reported information includes official mine name, status, background information, mine start/end date, primary commodity, mine features, hazards and remediation.

**Government Publication Date: 1800-Mar 2022**

## **Anderson's Waste Disposal Sites:**

Private [ANDR](#)

The information provided in this database was collected by examining various historical documents which aimed to characterize the likely position of former waste disposal sites from 1860 to present. The research initiative behind the creation of this database was to identify those sites that are missing from the Ontario MOE Waste Disposal Site Inventory, as well as to provide revisions and corrections to the positions and descriptions of sites currently listed in the MOE inventory. In addition to historic waste disposal facilities, the database also identifies certain auto wreckers and scrap yards that have been extrapolated from documentary sources. Please note that the data is not warranted to be complete, exhaustive or authoritative. The information was collected for research purposes only.

**Government Publication Date: 1860s-Present**

## **Aboveground Storage Tanks:**

Provincial [AST](#)

Historical listing of aboveground storage tanks made available by the Department of Natural Resources and Forestry. Includes tanks used to hold water or petroleum. This dataset has been retired as of September 25, 2014 and will no longer be updated.

**Government Publication Date: May 31, 2014**

## **Automobile Wrecking & Supplies:**

Private [AUWR](#)

This database provides an inventory of known locations that are involved in the scrap metal, automobile wrecking/recycling, and automobile parts & supplies industry. Information is provided on the company name, location and business type.

**Government Publication Date: 1999-May 31, 2022**

## **Borehole:**

Provincial [BORE](#)

A borehole is the generalized term for any narrow shaft drilled in the ground, either vertically or horizontally. The information here includes geotechnical investigations or environmental site assessments, mineral exploration, or as a pilot hole for installing piers or underground utilities. Information is from many sources such as the Ministry of Transportation (MTO) boreholes from engineering reports and projects from the 1950 to 1990's in Southern Ontario. Boreholes from the Ontario Geological Survey (OGS) including The Urban Geology Analysis Information System (UGAIS) and the York Peel Durham Toronto (YPDT) database of the Conservation Authority Moraine Coalition. This database will include fields such as location, stratigraphy, depth, elevation, year drilled, etc. For all water well data or oil and gas well data for Ontario please refer to WWIS and OOGW.

**Government Publication Date: 1875-Jul 2018**

**Certificates of Approval:**

Provincial CA

This database contains the following types of approvals: Air & Noise, Industrial Sewage, Municipal & Private Sewage, Waste Management Systems and Renewable Energy Approvals. The MOE in Ontario states that any facility that releases emissions to the atmosphere, discharges contaminants to ground or surface water, provides potable water supplies, or stores, transports or disposes of waste, must have a Certificate of Approval before it can operate lawfully. Fields include approval number, business name, address, approval date, approval type and status. This database will no longer be updated, as CofA's have been replaced by either Environmental Activity and Sector Registry (EASR) or Environmental Compliance Approval (ECA). Please refer to those individual databases for any information after Oct.31, 2011.

**Government Publication Date: 1985-Oct 30, 2011\***

**Dry Cleaning Facilities:**

Federal CDRY

List of dry cleaning facilities made available by Environment and Climate Change Canada. Environment and Climate Change Canada's Tetrachloroethylene (Use in Dry Cleaning and Reporting Requirements) Regulations (SOR/2003-79) are intended to reduce releases of tetrachloroethylene to the environment from dry cleaning facilities.

**Government Publication Date: Jan 2004-Dec 2020**

**Commercial Fuel Oil Tanks:**

Provincial CFOT

Locations of commercial underground fuel oil tanks. This is not a comprehensive or complete inventory of commercial fuel tanks in the province; this listing is a copy of records of registered commercial underground fuel oil tanks obtained under Access to Public Information.

Note that the following types of tanks do not require registration: waste oil tanks in apartments, office buildings, residences, etc.; aboveground gas or diesel tanks. Records are not verified for accuracy or completeness.

**Government Publication Date: Feb 28, 2022**

**Chemical Manufacturers and Distributors:**

Private CHEM

This database includes information from both a one time study conducted in 1992 and private source and is a listing of facilities that manufacture or distribute chemicals. The production of these chemical substances may involve one or more chemical reactions and/or chemical separation processes (i.e. fractionation, solvent extraction, crystallization, etc.).

**Government Publication Date: 1999-Jan 31, 2020**

**Chemical Register:**

Private CHM

This database includes a listing of locations of facilities within the Province or Territory that either manufacture and/or distributes chemicals.

**Government Publication Date: 1999-May 31, 2022**

**Compressed Natural Gas Stations:**

Private CNG

Canada has a network of public access compressed natural gas (CNG) refuelling stations. These stations dispense natural gas in compressed form at 3,000 pounds per square inch (psi), the pressure which is allowed within the current Canadian codes and standards. The majority of natural gas refuelling is located at existing retail gasoline that have a separate refuelling island for natural gas. This list of stations is made available by the Canadian Natural Gas Vehicle Alliance.

**Government Publication Date: Dec 2012 -Sep 2022**

**Inventory of Coal Gasification Plants and Coal Tar Sites:**

Provincial COAL

This inventory includes both the "Inventory of Coal Gasification Plant Waste Sites in Ontario-April 1987" and the Inventory of Industrial Sites Producing or Using Coal Tar and Related Tars in Ontario-November 1988) collected by the MOE. It identifies industrial sites that produced and continue to produce or use coal tar and other related tars. Detailed information is available and includes: facility type, size, land use, information on adjoining properties, soil condition, site operators/occupants, site description, potential environmental impacts and historic maps available. This was a one-time inventory.\*

**Government Publication Date: Apr 1987 and Nov 1988\***

**Compliance and Convictions:**

Provincial CONV

This database summarizes the fines and convictions handed down by the Ontario courts beginning in 1989. Companies and individuals named here have been found guilty of environmental offenses in Ontario courts of law.

**Government Publication Date: 1989-Jun 2022**

**Certificates of Property Use:**

Provincial CPU

This is a subset taken from Ontario's Environmental Registry (EBR) database. It will include CPU's on the registry such as (EPA s. 168.6) - Certificate of Property Use.

**Government Publication Date: 1994 - Sep 30, 2022**

**Drill Hole Database:**

Provincial [DRL](#)

The Ontario Drill Hole Database contains information on more than 113,000 percussion, overburden, sonic and diamond drill holes from assessment files on record with the department of Mines and Minerals. Please note that limited data is available for southern Ontario, as it was the last area to be completed. The database was created when surveys submitted to the Ministry were converted in the Assessment File Research Image Database (AFRI) project. However, the degree of accuracy (coordinates) as to the exact location of drill holes is dependent upon the source document submitted to the MNDM. Levels of accuracy used to locate holes are: centering on the mining claim; a sketch of the mining claim; a 1:50,000 map; a detailed company map; or from submitted a "Report of Work".

**Government Publication Date: 1886 - Sep 2020**

**Delisted Fuel Tanks:**

Provincial [DTNK](#)

List of fuel storage tank sites that were once found in - and have since been removed from - the list of fuel storage tanks made available by the regulatory agency under Access to Public Information.

**Government Publication Date: Feb 28, 2022**

**Environmental Activity and Sector Registry:**

Provincial [EASR](#)

On October 31, 2011, a smarter, faster environmental approvals system came into effect in Ontario. The EASR allows businesses to register certain activities with the ministry, rather than apply for an approval. The registry is available for common systems and processes, to which preset rules of operation can be applied. The EASR is currently available for: heating systems, standby power systems and automotive refinishing. Businesses whose activities aren't subject to the EASR may apply for an ECA (Environmental Compliance Approval), Please see our ECA database.

**Government Publication Date: Oct 2011- Sep 30, 2022**

**Environmental Registry:**

Provincial [EBR](#)

The Environmental Registry lists proposals, decisions and exceptions regarding policies, Acts, instruments, or regulations that could significantly affect the environment. Through the Registry, thirteen provincial ministries notify the public of upcoming proposals and invite their comments. For example, if a local business is requesting a permit, license, or certificate of approval to release substances into the air or water; these are notified on the registry. Data includes: Approval for discharge into the natural environment other than water (i.e. Air) - EPA s. 9, Approval for sewage works - OWRA s. 53(1), and EPA s. 27 - Approval for a waste disposal site. For information regarding Permit to Take Water (PTTW), Certificate of Property Use (CPU) and (ORD) Orders please refer to those individual databases.

**Government Publication Date: 1994 - Sep 30, 2022**

**Environmental Compliance Approval:**

Provincial [ECA](#)

On October 31, 2011, a smarter, faster environmental approvals system came into effect in Ontario. In the past, a business had to apply for multiple approvals (known as certificates of approval) for individual processes and pieces of equipment. Today, a business either registers itself, or applies for a single approval, depending on the types of activities it conducts. Businesses whose activities aren't subject to the EASR may apply for an ECA. A single ECA addresses all of a business's emissions, discharges and wastes. Separate approvals for air, noise and waste are no longer required. This database will also include Renewable Energy Approvals. For certificates of approval prior to Nov 1st, 2011, please refer to the CA database. For all Waste Disposal Sites please refer to the WDS database.

**Government Publication Date: Oct 2011- Sep 30, 2022**

**Environmental Effects Monitoring:**

Federal [EEM](#)

The Environmental Effects Monitoring program assesses the effects of effluent from industrial or other sources on fish, fish habitat and human usage of fisheries resources. Since 1992, pulp and paper mills have been required to conduct EEM studies under the Pulp and Paper Effluent Regulations. This database provides information on the mill name, geographical location and sub-lethal toxicity data.

**Government Publication Date: 1992-2007\***

**ERIS Historical Searches:**

Private [EHS](#)

ERIS has compiled a database of all environmental risk reports completed since March 1999. Available fields for this database include: site location, date of report, type of report, and search radius. As per all other databases, the ERIS database can be referenced on both the map and "Statistical Profile" page.

**Government Publication Date: 1999-Jul 31, 2022**

**Environmental Issues Inventory System:**

Federal [EIIS](#)

The Environmental Issues Inventory System was developed through the implementation of the Environmental Issues and Remediation Plan. This plan was established to determine the location and severity of contaminated sites on inhabited First Nation reserves, and where necessary, to remediate those that posed a risk to health and safety; and to prevent future environmental problems. The EIIS provides information on the reserve under investigation, inventory number, name of site, environmental issue, site action (Remediation, Site Assessment), and date investigation completed.

**Government Publication Date: 1992-2001\***

**Emergency Management Historical Event:**

Provincial **EMHE**

List of locations of historical occurrences of emergency events, including those assigned to the Ministry of Natural Resources by Order-In-Council (OIC) under the Emergency Management and Civil Protection Act, as well as events where MNR provided requested emergency response assistance. Many of these events will have involved community evacuations, significant structural loss, and/or involvement of MNR emergency response staff. These events fall into one of ten (10) type categories: Dam Failure; Drought / Low Water; Erosion; Flood; Forest Fire; Soil and Bedrock Instability; Petroleum Resource Center Event, EMO Requested Assistance, Continuity of Operations Event, Other Requested Assistance. EMHE record details are reproduced by ERIS under License with the Ontario Ministry of Natural Resources © Queen's Printer for Ontario, 2017.

**Government Publication Date: Apr 30, 2022**

**Environmental Penalty Annual Report:**

Provincial **EPAR**

This database contains data from Ontario's annual environmental penalty report published by the Ministry of the Environment and Climate Change. These reports provide information on environmental penalties for land / water violations issued to companies in one of the nine industrial sectors covered by the Municipal Industrial Strategy for Abatement (MISA) regulations.

**Government Publication Date: Jan 1, 2011 - Dec 31, 2021**

**List of Expired Fuels Safety Facilities:**

Provincial **EXP**

List of facilities and tanks for which there was once a fuel registration. This is not a comprehensive or complete inventory of expired tanks/tank facilities in the province; this listing is a copy of previously registered tanks and facilities obtained under Access to Public Information. Includes private fuel outlets, bulk plants, fuel oil tanks, gasoline stations, marinas, propane filling stations, liquid fuel tanks, piping systems, etc; includes tanks which have been removed from the ground.

Notes: registration was not required for private fuel underground/aboveground storage tanks prior to January 1990, nor for furnace oil tanks prior to May 1, 2002; registration is not required for waste oil tanks in apartments, office buildings, residences, etc., or aboveground gas or diesel tanks. Records are not verified for accuracy or completeness.

**Government Publication Date: Feb 28, 2022**

**Federal Convictions:**

Federal **FCON**

Environment Canada maintains a database referred to as the "Environmental Registry" that details prosecutions under the Canadian Environmental Protection Act (CEPA) and the Fisheries Act (FA). Information is provided on the company name, location, charge date, offence and penalty.

**Government Publication Date: 1988-Jun 2007\***

**Contaminated Sites on Federal Land:**

Federal **FCS**

The Federal Contaminated Sites Inventory includes information on known federal contaminated sites under the custodianship of departments, agencies and consolidated Crown corporations as well as those that are being or have been investigated to determine whether they have contamination arising from past use that could pose a risk to human health or the environment. The inventory also includes non-federal contaminated sites for which the Government of Canada has accepted some or all financial responsibility. It does not include sites where contamination has been caused by, and which are under the control of, enterprise Crown corporations, private individuals, firms or other levels of government. Includes fire training sites and sites at which Per- and Polyfluoroalkyl Substances (PFAS) are a concern.

**Government Publication Date: Jun 2000-Sep 2022**

**Fisheries & Oceans Fuel Tanks:**

Federal **FOFT**

Fisheries & Oceans Canada maintains an inventory of aboveground & underground fuel storage tanks located on Fisheries & Oceans property or controlled by DFO. Our inventory provides information on the site name, location, tank owner, tank operator, facility type, storage tank location, tank contents & capacity, and date of tank installation.

**Government Publication Date: 1964-Sep 2019**

**Federal Identification Registry for Storage Tank Systems (FIRSTS):**

Federal **FRST**

A list of federally regulated Storage tanks from the Federal Identification Registry for Storage Tank Systems (FIRSTS). FIRSTS is Environment and Climate Change Canada's database of storage tank systems subject to the Storage Tank for Petroleum Products and Allied Petroleum Products Regulations. The main objective of the Regulations is to prevent soil and groundwater contamination from storage tank systems located on federal and aboriginal lands. Storage tank systems that do not have a valid identification number displayed in a readily visible location on or near the storage tank system may be refused product delivery.

**Government Publication Date: May 31, 2018**

**Fuel Storage Tank:**

Provincial **FST**

List of registered private and retail fuel storage tanks. This is not a comprehensive or complete inventory of private and retail fuel storage tanks in the province; this listing is a copy of registered private and retail fuel storage tanks, obtained under Access to Public Information.

Notes: registration was not required for private fuel underground/aboveground storage tanks prior to January 1990, nor for furnace oil tanks prior to May 1, 2002; registration is not required for waste oil tanks in apartments, office buildings, residences, etc., or aboveground gas or diesel tanks. Records are not verified for accuracy or completeness.

**Government Publication Date: Feb 28, 2022**



**Fuel Storage Tank - Historic:**

Provincial

[FSTH](#)

The Fuels Safety Branch of the Ontario Ministry of Consumer and Commercial Relations maintained a database of all registered private fuel storage tanks. Public records of private fuel storage tanks are only available since the registration became effective in September 1989. This information is now collected by the Technical Standards and Safety Authority.

**Government Publication Date: Pre-Jan 2010\***

**Ontario Regulation 347 Waste Generators Summary:**

Provincial

[GEN](#)

Regulation 347 of the Ontario EPA defines a waste generation site as any site, equipment and/or operation involved in the production, collection, handling and/or storage of regulated wastes. A generator of regulated waste is required to register the waste generation site and each waste produced, collected, handled, or stored at the site. This database contains the registration number, company name and address of registered generators including the types of hazardous wastes generated. It includes data on waste generating facilities such as: drycleaners, waste treatment and disposal facilities, machine shops, electric power distribution etc. This information is a summary of all years from 1986 including the most currently available data. Some records may contain, within the company name, the phrase "See & Use..." followed by a series of letters and numbers. This occurs when one company is amalgamated with or taken over by another registered company. The number listed as "See & Use", refers to the new ownership and the other identification number refers to the original ownership. This phrase serves as a link between the 2 companies until operations have been fully transferred.

**Government Publication Date: 1986-Jul 31, 2022**

**Greenhouse Gas Emissions from Large Facilities:**

Federal

[GHG](#)

List of greenhouse gas emissions from large facilities made available by Environment Canada. Greenhouse gas emissions in kilotonnes of carbon dioxide equivalents (kt CO<sub>2</sub> eq).

**Government Publication Date: 2013-Dec 2019**

**TSSA Historic Incidents:**

Provincial

[HINC](#)

List of historic incidences of spills and leaks of diesel, fuel oil, gasoline, natural gas, propane, and hydrogen recorded by the TSSA in their previous incident tracking system. The TSSA's Fuels Safety Program administers the Technical Standards & Safety Act 2000, providing fuel-related safety services associated with the safe transportation, storage, handling and use of fuels such as gasoline, diesel, propane, natural gas and hydrogen. Under this Act, the TSSA regulates fuel suppliers, storage facilities, transport trucks, pipelines, contractors and equipment or appliances that use fuels. Records are not verified for accuracy or completeness. This is not a comprehensive or complete inventory of historical fuel spills and leaks in the province. This listing is a copy of the data captured at one moment in time and is hence limited by the record date provided here.

**Government Publication Date: 2006-June 2009\***

**Indian & Northern Affairs Fuel Tanks:**

Federal

[IAFT](#)

The Department of Indian & Northern Affairs Canada (INAC) maintains an inventory of aboveground & underground fuel storage tanks located on both federal and crown land. Our inventory provides information on the reserve name, location, facility type, site/facility name, tank type, material & ID number, tank contents & capacity, and date of tank installation.

**Government Publication Date: 1950-Aug 2003\***

**Fuel Oil Spills and Leaks:**

Provincial

[INC](#)

Listing of spills and leaks of diesel, fuel oil, gasoline, natural gas, propane, and hydrogen reported to the Spills Action Centre (SAC). This is not a comprehensive or complete inventory of fuel-related leaks, spills, and incidents in the province; this listing is a copy of incidents reported to the SAC, obtained under Access to Public Information. Includes incidents from fuel-related hazards such as spills, fires, and explosions. Records are not verified for accuracy or completeness.

**Government Publication Date: Feb 28, 2022**

**Landfill Inventory Management Ontario:**

Provincial

[LIMO](#)

The Landfill Inventory Management Ontario (LIMO) database is updated every year, as the Ministry of the Environment, Conservation and Parks compiles new and updated information. Includes small and large landfills currently operating as well as those which are closed and historic. Operators of larger landfills provide landfill information for the previous operating year to the ministry for LIMO including: estimated amount of total waste received, landfill capacity, estimated total remaining landfill capacity, fill rates, engineering designs, reporting and monitoring details, size of location, service area, approved waste types, leachate of site treatment, contaminant attenuation zone and more. The small landfills include information such as site owner, site location and certificate of approval # and status.

**Government Publication Date: Mar 21, 2022**

**Canadian Mine Locations:**

Private

[MINE](#)

This information is collected from the Canadian & American Mines Handbook. The Mines database is a national database that provides over 290 listings on mines (listed as public companies) dealing primarily with precious metals and hard rocks. Listed are mines that are currently in operation, closed, suspended, or are still being developed (advanced projects). Their locations are provided as geographic coordinates (x, y and/or longitude, latitude). As of 2002, data pertaining to Canadian smelters and refineries has been appended to this database.

**Government Publication Date: 1998-2009\***

**Mineral Occurrences:**

Provincial [MNR](#)

In the early 70's, the Ministry of Northern Development and Mines created an inventory of approximately 19,000 mineral occurrences in Ontario, in regard to metallic and industrial minerals, as well as some information on building stones and aggregate deposits. Please note that the "Horizontal Positional Accuracy" is approximately +/- 200 m. Many reference elements for each record were derived from field sketches using pace or chain/tape measurements against claim posts or topographic features in the area. The primary limiting factor for the level of positional accuracy is the scale of the source material. The testing of horizontal accuracy of the source materials was accomplished by comparing the plan metric (X and Y) coordinates of that point with the coordinates of the same point as defined from a source of higher accuracy.

**Government Publication Date: 1846-Feb 2022**

**National Analysis of Trends in Emergencies System (NATES):**

Federal [NATE](#)

In 1974 Environment Canada established the National Analysis of Trends in Emergencies System (NATES) database, for the voluntary reporting of significant spill incidents. The data was to be used to assist in directing the work of the emergencies program. NATES ran from 1974 to 1994. Extensive information is available within this database including company names, place where the spill occurred, date of spill, cause, reason and source of spill, damage incurred, and amount, concentration, and volume of materials released.

**Government Publication Date: 1974-1994\***

**Non-Compliance Reports:**

Provincial [NCPL](#)

The Ministry of the Environment provides information about non-compliant discharges of contaminants to air and water that exceed legal allowable limits, from regulated industrial and municipal facilities. A reported non-compliance failure may be in regard to a Control Order, Certificate of Approval, Sectoral Regulation or specific regulation/act.

**Government Publication Date: Dec 31, 2020**

**National Defense & Canadian Forces Fuel Tanks:**

Federal [NDFT](#)

The Department of National Defense and the Canadian Forces maintains an inventory of all aboveground & underground fuel storage tanks located on DND lands. Our inventory provides information on the base name, location, tank type & capacity, tank contents, tank class, date of tank installation, date tank last used, and status of tank as of May 2001. This database will no longer be updated due to the new National Security protocols which have prohibited any release of this database.

**Government Publication Date: Up to May 2001\***

**National Defense & Canadian Forces Spills:**

Federal [NDSP](#)

The Department of National Defense and the Canadian Forces maintains an inventory of spills to land and water. All spill sites have been classified under the "Transportation of Dangerous Goods Act - 1992". Our inventory provides information on the facility name, location, spill ID #, spill date, type of spill, as well as the quantity of substance spilled & recovered.

**Government Publication Date: Mar 1999-Apr 2018**

**National Defence & Canadian Forces Waste Disposal Sites:**

Federal [NDWD](#)

The Department of National Defence and the Canadian Forces maintains an inventory of waste disposal sites located on DND lands. Where available, our inventory provides information on the base name, location, type of waste received, area of site, depth of site, year site opened/closed and status.

**Government Publication Date: 2001-Apr 2007\***

**National Energy Board Pipeline Incidents:**

Federal [NEBI](#)

Locations of pipeline incidents from 2008 to present, made available by the Canada Energy Regulator (CER) - previously the National Energy Board (NEB). Includes incidents reported under the Onshore Pipeline Regulations and the Processing Plant Regulations related to pipelines under federal jurisdiction, does not include incident data related to pipelines under provincial or territorial jurisdiction.

**Government Publication Date: 2008-Jun 30, 2021**

**National Energy Board Wells:**

Federal [NEBP](#)

The NEBW database contains information on onshore & offshore oil and gas wells that are outside provincial jurisdiction(s) and are thereby regulated by the National Energy Board. Data is provided regarding the operator, well name, well ID No./UWI, status, classification, well depth, spud and release date.

**Government Publication Date: 1920-Feb 2003\***

**National Environmental Emergencies System (NEES):**

Federal

[NEES](#)

In 2000, the Emergencies program implemented NEES, a reporting system for spills of hazardous substances. For the most part, this system only captured data from the Atlantic Provinces, some from Quebec and Ontario and a portion from British Columbia. Data for Alberta, Saskatchewan, Manitoba and the Territories was not captured. However, NEES is also a repository for previous Environment Canada spill datasets. NEES is composed of the historic datasets ' or Trends ' which dates from approximately 1974 to present. NEES Trends is a compilation of historic databases, which were merged and includes data from NATES (National Analysis of Trends in Emergencies System), ARTS (Atlantic Regional Trends System), and NEES. In 2001, the Emergencies Program determined that variations in reporting regimes and requirements between federal and provincial agencies made national spill reporting and trend analysis difficult to achieve. As a consequence, the department has focused efforts on capturing data on spills of substances which fall under its legislative authority only (CEPA and FA). As such, the NEES database will be decommissioned in December 2004.

**Government Publication Date: 1974-2003\***

**National PCB Inventory:**

Federal

[NPCB](#)

Environment Canada's National PCB inventory includes information on in-use PCB containing equipment in Canada including federal, provincial and private facilities. Federal out-of-service PCB containing equipment and PCB waste owned by the federal government or by federally regulated industries such as airlines, railway companies, broadcasting companies, telephone and telecommunications companies, pipeline companies, etc. are also listed. Although it is not Environment Canada's mandate to collect data on non-federal PCB waste, the National PCB inventory includes some information on provincial and private PCB waste and storage sites. Some addresses provided may be Head Office addresses and are not necessarily the location of where the waste is being used or stored.

**Government Publication Date: 1988-2008\***

**National Pollutant Release Inventory:**

Federal

[NPRI](#)

Environment Canada has defined the National Pollutant Release Inventory ("NPRI") as a federal government initiative designed to collect comprehensive national data regarding releases to air, water, or land, and waste transfers for recycling for more than 300 listed substances.

**Government Publication Date: 1993-May 2017**

**Oil and Gas Wells:**

Private

[OGWE](#)

The Nickle's Energy Group (publisher of the Daily Oil Bulletin) collects information on drilling activity including operator and well statistics. The well information database includes name, location, class, status and depth. The main Nickle's database is updated on a daily basis, however, this database is updated on a monthly basis. More information is available at [www.nickles.com](http://www.nickles.com).

**Government Publication Date: 1988-Aug 31, 2022**

**Ontario Oil and Gas Wells:**

Provincial

[OOGW](#)

In 1998, the MNR handed over to the Ontario Oil, Gas and Salt Resources Corporation, the responsibility of maintaining a database of oil and gas wells drilled in Ontario. The OGSR Library has over 20,000+ wells in their database. Information available for all wells in the ERIS database include well owner/operator, location, permit issue date, and well cap date, license No., status, depth and the primary target (rock unit) of the well being drilled. All geology/stratigraphy table information, plus all water table information is also provide for each well record.

**Government Publication Date: 1800-Aug 2021**

**Inventory of PCB Storage Sites:**

Provincial

[OPCB](#)

The Ontario Ministry of Environment, Waste Management Branch, maintains an inventory of PCB storage sites within the province. Ontario Regulation 11/82 (Waste Management - PCB) and Regulation 347 (Generator Waste Management) under the Ontario EPA requires the registration of inactive PCB storage equipment and/or disposal sites of PCB waste with the Ontario Ministry of Environment. This database contains information on: 1) waste quantities; 2) major and minor sites storing liquid or solid waste; and 3) a waste storage inventory.

**Government Publication Date: 1987-Oct 2004; 2012-Dec 2013**

**Orders:**

Provincial

[ORD](#)

This is a subset taken from Ontario's Environmental Registry (EBR) database. It will include Orders on the registry such as (EPA s. 17) - Order for remedial work, (EPA s. 18) - Order for preventative measures, (EPA s. 43) - Order for removal of waste and restoration of site, (EPA s. 44) - Order for conformity with Act for waste disposal sites, (EPA s. 136) - Order for performance of environmental measures.

**Government Publication Date: 1994 - Sep 30, 2022**

**Canadian Pulp and Paper:**

Private

[PAP](#)

This information is part of the Pulp and Paper Canada Directory. The Directory provides a comprehensive listing of the locations of pulp and paper mills and the products that they produce.

**Government Publication Date: 1999, 2002, 2004, 2005, 2009-2014**

**Parks Canada Fuel Storage Tanks:**

Federal

[PCFT](#)

Canadian Heritage maintains an inventory of known fuel storage tanks operated by Parks Canada, in both National Parks and at National Historic Sites. The database details information on site name, location, tank install/removal date, capacity, fuel type, facility type, tank design and owner/operator.

**Government Publication Date: 1920-Jan 2005\***

**Pesticide Register:**

Provincial PES

The Ontario Ministry of the Environment and Climate Change maintains a database of licensed operators and vendors of registered pesticides.

**Government Publication Date: Oct 2011- Sep 30, 2022**

**Pipeline Incidents:**

Provincial PINC

List of pipeline incidents (strikes, leaks, spills). This is not a comprehensive or complete inventory of pipeline incidents in the province; this listing in an historical copy of records previously obtained under Access to Public Information. Records are not verified for accuracy or completeness.

**Government Publication Date: Feb 28, 2021**

**Private and Retail Fuel Storage Tanks:**

Provincial PRT

The Fuels Safety Branch of the Ontario Ministry of Consumer and Commercial Relations maintained a database of all registered private fuel storage tanks and licensed retail fuel outlets. This database includes an inventory of locations that have gasoline, oil, waste oil, natural gas and/or propane storage tanks on their property. The MCCR no longer collects this information. This information is now collected by the Technical Standards and Safety Authority (TSSA).

**Government Publication Date: 1989-1996\***

**Permit to Take Water:**

Provincial PTTW

This is a subset taken from Ontario's Environmental Registry (EBR) database. It will include PTTW's on the registry such as OWRA s. 34 - Permit to take water.

**Government Publication Date: 1994 - Sep 30, 2022**

**Ontario Regulation 347 Waste Receivers Summary:**

Provincial REC

Part V of the Ontario Environmental Protection Act ("EPA") regulates the disposal of regulated waste through an operating waste management system or a waste disposal site operated or used pursuant to the terms and conditions of a Certificate of Approval or a Provisional Certificate of Approval. Regulation 347 of the Ontario EPA defines a waste receiving site as any site or facility to which waste is transferred by a waste carrier. A receiver of regulated waste is required to register the waste receiving facility. This database represents registered receivers of regulated wastes, identified by registration number, company name and address, and includes receivers of waste such as: landfills, incinerators, transfer stations, PCB storage sites, sludge farms and water pollution control plants. This information is a summary of all years from 1986 including the most currently available data.

**Government Publication Date: 1986-1990, 1992-2019**

**Record of Site Condition:**

Provincial RSC

The Record of Site Condition (RSC) is part of the Ministry of the Environment's Brownfields Environmental Site Registry. Protection from environmental cleanup orders for property owners is contingent upon documentation known as a record of site condition (RSC) being filed in the Environmental Site Registry. In order to file an RSC, the property must have been properly assessed and shown to meet the soil, sediment and groundwater standards appropriate for the use (such as residential) proposed to take place on the property. The Record of Site Condition Regulation (O. Reg. 153/04) details requirements related to site assessment and clean up.

RSCs filed after July 1, 2011 will also be included as part of the new (O.Reg. 511/09).

**Government Publication Date: 1997-Sept 2001, Oct 2004-Sep 2022**

**Retail Fuel Storage Tanks:**

Private RST

This database includes an inventory of retail fuel outlet locations (including marinas) that have on their property gasoline, oil, waste oil, natural gas and / or propane storage tanks.

**Government Publication Date: 1999-May 31, 2022**

**Scott's Manufacturing Directory:**

Private SCT

Scott's Directories is a data bank containing information on over 200,000 manufacturers across Canada. Even though Scott's listings are voluntary, it is the most comprehensive database of Canadian manufacturers available. Information concerning a company's address, plant size, and main products are included in this database.

**Government Publication Date: 1992-Mar 2011\***

**Ontario Spills:**

Provincial SPL

List of spills and incidents made available the Ministry of the Environment, Conservation and Parks. This database identifies information such as location (approximate), type and quantity of contaminant, date of spill, environmental impact, cause, nature of impact, etc. Information from 1988-2002 was part of the ORIS (Occurrence Reporting Information System). The SAC (Spills Action Centre) handles all spills reported in Ontario. Regulations for spills in Ontario are part of the MOE's Environmental Protection Act, Part X. The Ministry of the Environment, Conservation and Parks cites the coronavirus pandemic as an explanation for delays in releasing data pursuant to requests.

**Government Publication Date: 1988-Sep 2020; Dec 2020-Mar 2021**

**Wastewater Discharger Registration Database:**

Provincial

[SRDS](#)

Information under this heading is combination of the following 2 programs. The Municipal/Industrial Strategy for Abatement (MISA) division of the Ontario Ministry of Environment maintained a database of all direct dischargers of toxic pollutants within nine sectors including: Electric Power Generation; Mining; Petroleum Refining; Organic Chemicals; Inorganic Chemicals; Pulp & Paper; Metal Casting; Iron & Steel; and Quarries. All sampling information is now collected and stored within the Sample Result Data Store (SRDS).

**Government Publication Date: 1990-Dec 31, 2020**

**Anderson's Storage Tanks:**

Private

[TANK](#)

The information provided in this database was collected by examining various historical documents, which identified the location of former storage tanks, containing substances such as fuel, water, gas, oil, and other various types of miscellaneous products. Information is available in regard to business operating at tank site, tank location, permit year, permit & installation type, no. of tanks installed & configuration and tank capacity. Data contained within this database pertains only to the city of Toronto and is not warranted to be complete, exhaustive or authoritative. The information was collected for research purposes only.

**Government Publication Date: 1915-1953\***

**Transport Canada Fuel Storage Tanks:**

Federal

[TCFT](#)

List of fuel storage tanks currently or previously owned or operated by Transport Canada. This inventory also includes tanks on The Pickering Lands, which refers to 7,530 hectares (18,600 acres) of land in Pickering, Markham, and Uxbridge owned by the Government of Canada since 1972; properties on this land has been leased by the government since 1975, and falls under the Site Management Policy of Transport Canada, but is administered by Public Works and Government Services Canada. This inventory provides information on the site name, location, tank age, capacity and fuel type.

**Government Publication Date: 1970 - Dec 2020**

**Variations for Abandonment of Underground Storage Tanks:**

Provincial

[VAR](#)

Listing of variances granted for storage tank abandonment. This is not a comprehensive or complete inventory of tank abandonment variances in the province; this listing is a copy of tank abandonment variance records previously obtained under Access to Public Information. In Ontario, registered underground storage tanks must be removed within two years of disuse; if removal of a tank is not feasible, an application may be sought for a variance from this code requirement.

Records are not verified for accuracy or completeness.

**Government Publication Date: Feb 28, 2022**

**Waste Disposal Sites - MOE CA Inventory:**

Provincial

[WDS](#)

The Ontario Ministry of Environment, Waste Management Branch, maintains an inventory of known open (active or inactive) and closed disposal sites in the Province of Ontario. Active sites maintain a Certificate of Approval, are approved to receive and are receiving waste. Inactive sites maintain Certificate(s) of Approval but are not receiving waste. Closed sites are not receiving waste. The data contained within this database was compiled from the MOE's Certificate of Approval database. Locations of these sites may be cross-referenced to the Anderson database described under ERIS's Private Source Database section, by the CA number. All new Environmental Compliance Approvals handed out after Oct 31, 2011 for Waste Disposal Sites will still be found in this database.

**Government Publication Date: Oct 2011- Sep 30, 2022**

**Waste Disposal Sites - MOE 1991 Historical Approval Inventory:**

Provincial

[WDSH](#)

In June 1991, the Ontario Ministry of Environment, Waste Management Branch, published the "June 1991 Waste Disposal Site Inventory", of all known active and closed waste disposal sites as of October 30th, 1990. For each "active" site as of October 31st 1990, information is provided on site location, site/CA number, waste type, site status and site classification. For each "closed" site as of October 31st 1990, information is provided on site location, site/CA number, closure date and site classification. Locations of these sites may be cross-referenced to the Anderson database described under ERIS's Private Source Database section, by the CA number.

**Government Publication Date: Up to Oct 1990\***

**Water Well Information System:**

Provincial

[WWIS](#)

This database describes locations and characteristics of water wells found within Ontario in accordance with Regulation 903. It includes such information as coordinates, construction date, well depth, primary and secondary use, pump rate, static water level, well status, etc. Also included are detailed stratigraphy information, approximate depth to bedrock and the approximate depth to the water table.

**Government Publication Date: Jun 30 2022**

# Definitions

**Database Descriptions:** This section provides a detailed explanation for each database including: source, information available, time coverage, and acronyms used. They are listed in alphabetic order.

**Detail Report:** This is the section of the report which provides the most detail for each individual record. Records are summarized by location, starting with the project property followed by records in closest proximity.

**Distance:** The distance value is the distance between plotted points, not necessarily the distance between the sites' boundaries. All values are an approximation.

**Direction:** The direction value is the compass direction of the site in respect to the project property and/or center point of the report.

**Elevation:** The elevation value is taken from the location at which the records for the site address have been plotted. All values are an approximation. Source: Google Elevation API.

**Executive Summary:** This portion of the report is divided into 3 sections:

'Report Summary'- Displays a chart indicating how many records fall on the project property and, within the report search radii.

'Site Report Summary'-Project Property'- This section lists all the records which fall on the project property. For more details, see the 'Detail Report' section.

'Site Report Summary-Surrounding Properties'- This section summarizes all records on adjacent properties, listing them in order of proximity from the project property. For more details, see the 'Detail Report' section.

**Map Key:** The map key number is assigned according to closest proximity from the project property. Map Key numbers always start at #1. The project property will always have a map key of '1' if records are available. If there is a number in brackets beside the main number, this will indicate the number of records on that specific property. If there is no number in brackets, there is only one record for that property.

The symbol and colour used indicates 'elevation': the red inverted triangle will dictate 'ERIS Sites with Lower Elevation', the yellow triangle will dictate 'ERIS Sites with Higher Elevation' and the orange square will dictate 'ERIS Sites with Same Elevation.'

**Unplottables:** These are records that could not be mapped due to various reasons, including limited geographic information. These records may or may not be in your study area, and are included as reference.

# **APPENDIX 3**

## **QUALIFICATIONS OF ASSESSORS**

Geotechnical  
Engineering

Environmental  
Engineering

Hydrogeology

Geological  
Engineering

Materials Testing

Building Science

Archaeological  
Services

## POSITION

Junior Environmental Engineer

## EDUCATION

University of Guelph, B.Eng., 2019  
Environmental Engineering

## EXPERIENCE

*2019 – Present*

### **Paterson Group Inc.**

Consulting Engineers  
Geotechnical and Environmental Division  
Junior Environmental Engineer

*2018*

### **Health Canada FNIHB**

Proposal and Final Design Review  
Student Engineer

## SELECT LIST OF PROJECTS

Phase I and II – ESA Reports – Various Sites - Ottawa  
Large Scale Remediation Program – Caivan Residential Development  
National Capital Region (CSA Z768-01 & MECP)  
Remediation Programs – Various Sites - Ottawa  
Designated Substance Surveys – Various Sites – Ottawa  
Geotechnical Investigations – Various Sites  
Subgrade Reviews – Various Sites – Ottawa  
Density Testing – Residential and Commercial Sites – Ottawa  
Bearing Surface Investigations – Various Sites - Ottawa



Geotechnical  
Engineering

Environmental  
Engineering

Hydrogeology

Geological  
Engineering

Materials Testing

Building Science

Archaeological  
Services

## POSITION

Associate and Supervisor of the Environmental Division  
Senior Environmental/Geotechnical Engineer

## EDUCATION

Queen's University, B.A.Sc.Eng, 1991  
Geotechnical / Geological Engineering

## MEMBERSHIPS

Ottawa Geotechnical Group  
Professional Engineers of Ontario

## EXPERIENCE

*1991 to Present*

### **Paterson Group Inc.**

Associate and Senior Environmental/Geotechnical Engineer  
Environmental and Geotechnical Division  
Supervisor of the Environmental Division

## SELECT LIST OF PROJECTS

Mary River Exploration Mine Site - Northern Baffin Island  
Agricultural Supply Facilities - Eastern Ontario  
Laboratory Facility – Edmonton (Alberta)  
Ottawa International Airport - Contaminant Migration Study - Ottawa  
Richmond Road Reconstruction - Ottawa  
Billings Hurdman Interconnect - Ottawa  
Bank Street Reconstruction - Ottawa  
Environmental Review – Various Laboratories across Canada - CFIA  
Dwyer Hill Training Centre – Ottawa  
Nortel Networks Environmental Monitoring - Carling Campus – Ottawa  
Remediation Program - Block D Lands – Kingston  
Investigation of former landfill sites – City of Ottawa  
Record of Site Condition for Railway Lands – North Bay  
Commercial Properties – Guelph and Brampton  
Brownfields Remediation – Alcan Site - Kingston  
Montreal Road Reconstruction - Ottawa  
Appleford Street Residential Development - Ottawa  
Remediation Program - Ottawa Train Yards  
Remediation Program - Bayshore and Heron Gate  
Gladstone Avenue Reconstruction – Ottawa  
Somerset Avenue West Reconstruction - Ottawa