







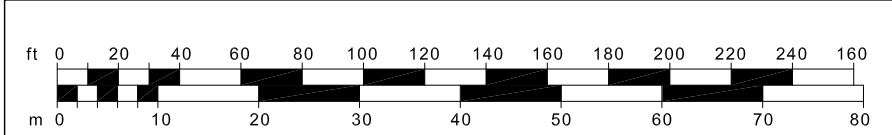
LEGEND

- 
 EXISTING / PROPOSED BUILDINGS

 PROPOSED SURFACE PARKING AREA

 EXISTING PROPERTY LINE

 PROPERTY LINE AFTER CITY OF ROW IS TAKEN
 PER BANK STREET RECONSTRUCTION FUNCTIONAL PLAN

 PROPOSED SNOW REMOVAL STAGING AREA

 EDGE OF BELOW GRADE PARKING

SURFACE PARKING

| PARKING AREA | SURFACE SPACES | DWELLING UNITS | SURFACE PARKING RATIO |
|--------------|----------------|----------------|-----------------------|
| P1 | 6 | 684 | 0.0088 / DU |
| P2 | 6 | 355 | 0.0169 / DU |
| P3 | 8 | 393 | 0.0204 / DU |
| ALL | 20 | 1432 | 0.0139 / DU |

SCALE - 1 : 750



1822 BANK STREET AT WALKLEY

Surface Parking Plan and Snow Storage

1 : 750

February 12, 2025