



Phase One Environmental Site Assessment 1820-1846 Bank Street, Ottawa, Ontario

Client:

Sun Life Assurance Company of Canada c/o BentallGreenOak (Canada) LP

Type of Document:

Final

Project Name:

Phase One Environmental Site Assessment

Project Number:

OTT-23002538-A0

Prepared By:

Leah Wells, P.Eng.

Reviewed By:

Chris Kimmerly, P. Geo.

EXP Services Inc.

100-2650 Queensview Drive

Ottawa, Ontario K2B 8H6

t: +1.613.688.1899

f: +1.613.225.7337

Date Submitted:

2024-09-30

*Sun Life Assurance Company of Canada c/o BentallGreenOak (Canada) LP
Phase One Environmental Site Assessment
1820-1846 Bank Street, Ottawa, Ontario
OTT-23002538-A0
September 30, 2024*

Legal Notification

This report was prepared by EXP Services Inc. for the account of **Sun Life Assurance Company of Canada c/o BentallGreenOak (Canada) LP**.

Any use which a third party makes of this report, or any reliance on or decisions to be made based on it, are the responsibility of such third parties. EXP Services Inc. accepts no responsibility for damages, if any, suffered by any third party as a result of decisions made or actions based on this project.

Table of Contents

Legal Notification	i
List of Figures	iv
List of Appendices	v
Executive Summary	vi
1.0 Introduction	1
1.1 Objective	1
1.2 Phase One Property Information	1
2.0 Scope of Investigation	2
3.0 Records Review	3
3.1 Phase One ESA Study Area Determination	3
3.2 First Developed Use Determination	3
3.3 Fire Insurance Plans	3
3.4 Chain of Title	4
3.5 City Directories	4
3.6 Environmental Reports	5
3.7 Environmental Source Information	8
3.7.1 Ontario Ministry of the Environment, Conservation and Parks Records	8
3.7.2 Historical Land Use Inventory	8
3.7.3 Environmental Registry	10
3.7.4 Environmental Access	10
3.7.5 Hazardous Waste Information Network	10
3.7.6 Records of Site Condition	11
3.7.7 Coal Gasification Plants	11
3.7.8 PCB Storage Sites	11
3.7.9 Waste Disposal Sites	11
3.7.10 Former Industrial Sites	12
3.8 EcoLog ERIS Database Search	12
3.9 Physical Setting Sources	15
3.9.1 Aerial Photographs	15
3.9.2 Topography, Hydrology, Geology	16
3.9.3 Fill Materials	16
3.9.4 Water Bodies and Areas of Natural Significance	17
3.9.5 Well Records	17

3.10	Site Operating Records	17
3.11	Summary of Records Review	17
4.0	Interviews	19
5.0	Site Reconnaissance.....	20
5.1	General Requirements.....	20
5.2	Specific Observations at the Phase One Property	20
5.2.1	Buildings and Structures	20
5.2.2	Site Utilities and Services	20
5.3	Storage Tanks	20
5.3.1	Underground Storage Tanks	20
5.3.2	Above Ground Storage Tanks	20
5.4	Chemical Storage Handling and Floor Condition	20
5.5	Areas of Stained Soil, Pavement or Stressed Vegetation	20
5.6	Fill and Debris	21
5.7	Air Emissions.....	21
5.8	Odours	21
5.9	Noise	21
5.10	Other Observations	21
5.11	Special Attention Items, Hazardous Building Materials and Designated Substances	21
5.11.1	Asbestos.....	21
5.11.2	Ozone Depleting Substances (ODSs)	21
5.11.3	Lead.....	22
5.11.4	Mercury	22
5.11.5	Polychlorinated Biphenyls (PCB).....	22
5.11.6	Urea Formaldehyde Foam Insulation	22
5.11.7	Radon.....	23
5.11.8	Mould.....	23
5.12	Other Substances.....	23
5.13	Processing and Manufacturing Operations	23
5.14	Hazardous Materials Use and Storage.....	23
5.15	Vehicle and Equipment Maintenance Areas	23
5.16	Oil/Water Separators.....	24
5.17	Sewage and Wastewater Disposal.....	24
5.18	Solid Waste Generation, Storage & Disposal.....	24
5.19	Liquid Waste Generation, Storage & Disposal.....	24

5.20	Unidentified Substances	24
5.21	Hydraulic Lift Equipment	24
5.22	Mechanical Equipment	24
5.23	Abandoned and Existing Wells	24
5.24	Roads, Parking Facilities and Right of Ways	24
5.25	Adjacent and Surrounding Properties	24
5.26	Enhanced Investigation Property	25
5.27	Summary and Written Description of Investigation	25
6.0	Review and Evaluation of Information	26
6.1	Current and Past Uses	26
6.2	Potentially Contaminating Activity	26
6.3	Areas of Potential Environmental Concern	27
6.4	Phase One Conceptual Site Model	28
6.4.1	Buildings and Structures	28
6.4.2	Water Bodies and Groundwater Flow Direction	28
6.4.3	Areas of Natural Significance	28
6.4.4	Water Wells	28
6.4.5	Potentially Contaminating Activity	29
6.4.6	Areas of Potential Environmental Concern	29
6.4.7	Subsurface Stratigraphy	30
6.4.8	Uncertainty Analysis	30
7.0	Conclusions	31
8.0	References	32
9.0	Limitation of Liability, Scope of Report, and Third Party Reliance	34
10.0	Signatures	35

List of Figures

Figure 1 – Site Location Plan

Figure 2 – Phase One Study Area & Potentially Contaminating Activities

Figure 3 – Areas of Potential Environmental Concern

*Sun Life Assurance Company of Canada c/o BentallGreenOak (Canada) LP
Phase One Environmental Site Assessment
1820-1846 Bank Street, Ottawa, Ontario
OTT-23002538-A0
September 30, 2024*

List of Appendices

Appendix A: Qualifications of Assessors

Appendix B: Figures

Appendix C: Fire Insurance Plans, Title Search, Municipal Records & Provincial Records

Appendix D: EcoLog ERIS Report

Appendix E: Site Photographs

Appendix F: Aerial Photographs

Executive Summary

EXP Services Inc. (EXP) was retained by Sun Life Assurance Company of Canada c/o BentallGreenOak (Canada) LP to complete a Phase One Environmental Site Assessment (ESA) of the property located at 1820-1846 Bank Street in Ottawa, Ontario hereinafter referred to as the 'Phase One property'. At the time of the investigation, the Phase One property was occupied by a commercial strip mall and associated parking lot.

A Phase One ESA is a systematic qualitative process to assess the environmental condition of a site based on its historical and current uses. This Phase One ESA was conducted in accordance with the Phase One ESA standard as defined by Ontario Regulation 153/04, as amended, and in accordance with generally accepted professional practices.

The purpose of this Phase One ESA is to determine if past or present site activities have resulted in actual or potential contamination at the Phase One property. It is understood that the report will be used to support a zoning by-law amendment and site plan approval with the City of Ottawa for the proposed future development of the Phase One property.

EXP understands that the most recent use of the Phase One property is commercial and that the proposed future use is residential and commercial. Consequently, since the proposed future use of the property is more sensitive than its previous use a Record of Site Condition (RSC) is required.

The Phase One property has the municipal addresses of 1820-1846 Bank Street in Ottawa, Ontario. The Phase One property is located on the northwest corner of the intersection of Bank Street and Walkley Road. The Phase One property is irregular in shape with an approximate area of 1.74 hectares.

The Phase One property is occupied by single storey, slab on grade commercial buildings containing multiple units. The building has an approximately footprint of 42,240 square feet. At the time of the visit, the building tenants included Value Village, Algonquin Careers Academy, Ruby Inn (restaurant), Bel-O-Sol (tanning salon), Savannah Afro Caribbean (retail), and Hera Beauty (retail).

The legal description of the Phase One property is Part Lot 23, Concession Junction Gore, as in CT131445 and NS95310 Except Parts 16, 17 and 18 on Expropriation NS275909 and Parts 1, 2 and 3 on Plan 5R284; subject to OT55584 Ottawa/Gloucester. The property identification number (PIN) is 040690603.

Based on a review of historical aerial photographs, and other records review, it appears the subject site was first developed for commercial use between 1954 and 1965. The Phase One property was initially occupied by Webster & Son Ltd., a building supplies store. The original building was demolished, and the existing commercial building was constructed on the Phase One property in the early 1970s.

Based on the findings of this investigation the following PCA have been identified in the Phase One study area:

- PCA 1: 1822 Bank Street – former on-site rail siding (PCA #46)
- PCA 2: Glenhaven Private – former rail line (PCA #46)
- PCA 3: 1841 Bank Street – former gas station (PCA #28)
- PCA 4: 1841 Bank Street – active repair garage (PCA #10)
- PCA 5: 1827 (1811 Bank Street – former contractor's repair garage (PCA #10)
- PCA 6: 1827 (1811) Bank Street – former UST (PCA #28)
- PCA 7: 1847 Bank Street – active gas station (PCA #28)
- PCA 8: 1877 Bank Street – former gas station (PCA #28)
- PCA 9: 1846 Bank Street (Phase One property) – former dry cleaner (PCA #37)

- PCA 10: 1832 Bank Street (Phase One property) – former gas station (PCA #28)
- PCA 11: 1800 Bank Street – former dry cleaner (PCA #37) and potential furnace oil leak from UST (PCA #28)
- PCA 12: 1811 Bank Street – car dealership with repair garage (PCA #10)
- PCA 13: 1811 Bank Street – gasoline and waste oil USTs for car dealership (PCA #28)
- PCA 14: 1850 Bank Street – former car dealership with repair garage (PCA #10)
- PCA 15: 1850 Bank Street – Former gasoline and waste oil USTs (PCA #28)
- PCA 16: 1792 Bank Street – active repair garage (PCA #10)
- PCA 17: 1792 Bank Street – former gas station (PCA #28)
- PCA 18: 1770 Bank Street – car dealership with repair garage (PCA #10)
- PCA 19: 1770 Bank Street – gasoline and waste oil UST for car dealership/repair garage (PCA #28)
- PCA 20: 1820-1846 Bank Street – fill material of unknown quality (PCA #30)
- PCA 21: 2629 Alta Vista Drive – dry cleaner (PCA #37)
- PCA 22: 2706 Alta Vista Drive – dry cleaner (PCA #37)
- PCA 23: 1750 Bank Street – former repair garage (PCA #10)
- PCA 24: 1750 Bank Street – former gas stations (PCA #28)
- PCA 25: 1750 Bank Street – former dry cleaner (PCA #37)

All of the on-site PCAs were determined to result in APECs. A dry cleaner (PCA 9) operated in the northernmost unit from the 1970s until 2018. A gas station (PCA 10) was present on the east part of the site for a brief period in the 1970s. Previous investigations conducted on this part of the site identified tetrachloroethylene (PCE) impacted soil and groundwater, although it is noted that the most recent investigation conducted by Pinchin Limited did not identify any exceedances of the applicable standards in the monitoring wells sampled near the former on-site dry cleaner or gas station. The previous investigation also identified between 0.9 m and 2 m of fill material on the Phase One property (PCA 20). A rail siding (PCA 1) was historically located on the Phase One property prior to the construction of the existing site-building.

With respect to off-site PCAs, due to the proximity and/or inferred upgradient location from the Phase One property, the gas stations at 1841 and 1847 Bank Street, the repair garages/car dealerships at 1841 and 1850 Bank Street, the former rail line to the west, and the former dry cleaner at 1800 Bank Street were considered to contribute to APECs on the Phase One property.

The remaining PCAs identified in the Phase One study area were located at least 100 m from the Phase One property and/or down/cross-gradient to the Phase One property and were not considered to contribute to APECs on the Phase One property.

The following APECs were identified:

Area of Potential Environmental Concern (APEC)	Location of APEC on Phase One Property	Potentially Contaminating Activity (PCA)	Location of PCA (On-Site or Off-Site)	Contaminants of Potential Concern	Media Potentially Impacted (Groundwater, Soil and/or Sediment)
#1. Former on-site dry-cleaner	North end of site building	PCA #37 – Operations of dry cleaning equipment (where chemicals are used) (PCA 9)	On-site	VOC	Soil and groundwater

Area of Potential Environmental Concern (APEC)	Location of APEC on Phase One Property	Potentially Contaminating Activity (PCA)	Location of PCA (On-Site or Off-Site)	Contaminants of Potential Concern	Media Potentially Impacted (Groundwater, Soil and/or Sediment)
#2. Former on-site gas station	East part of Phase One property	PCA #28 – Gasoline and associated products storage in fixed tanks (PCA 10)	On-site	PHC, VOC, metals	Soil and groundwater
#3. Former on-site rail siding	Northwest part of Phase One property	PCA #46 – Rail yard, tracks, and spurs (PCA 1)	On-site	PAH, metals	Soil
#4. Fill material	Entire Phase One property	PCA #30 – Importation of fill material of unknown quality (PCA 20)	On-site	PHC, PAH, metals	Soil
#5. Former dry cleaner at 1800 Bank Street & historical furnace oil leak from UST	Along north property line	PCA #37 – Operations of dry cleaning equipment (where chemicals are used) and PCA #28 – Gasoline and associated products storage in fixed tanks (PCA 10 & 11)	Off-site	PHC, VOC	Soil and groundwater
#6. Former gas station at 1841 Bank Street	Along southeast property line	PCA #28 – Gasoline and associated products storage in fixed tanks (PCA 3)	Off-site	PHC, VOC	Soil and groundwater
#7. Repair garage at 1841 Bank Street	Along southeast property line	PCA #10 – Commercial autobody shop (PCA 4)	Off-site	PHC, VOC, metals	Soil and groundwater
#8. Gas station at 1847 Bank Street	Along southeast property line	PCA #28 – Gasoline and associated products storage in fixed tanks (PCA 7)	Off-site	PHC, VOC	Soil and groundwater
#9. Former car dealership at 1850 Bank Street	Along south property line	PCA #10 – Commercial autobody shop (PCA 14)	Off-site	PHC, VOC, metals	Soil and groundwater
#10. Former USTs associated with car dealership at 1850 Bank Street	Along south property line	PCA #28 – Gasoline and associated products storage in fixed tanks (PCA 15)	Off-site	BTEX, PHC	Soil and groundwater
#11. Former rail line to the west of the site	Along west property line	PCA #46 – Rail yard, tracks, and spurs (PCA 2)	Off-site	PAH, metals	Soil

The Qualified Person who oversaw this work, Leah Wells, P.Eng., recommends that a Phase Two ESA be conducted to address the APEC identified on the Phase One property.

The Qualified Person can confirm that the Phase One Environmental Site Assessment was conducted per the requirements of Ontario Regulation 153/04, as amended, and in accordance with generally accepted professional practices.

This executive summary is a brief synopsis of the report and should not be read in lieu of reading the report in its entirety.

1.0 Introduction

EXP Services Inc. (EXP) was retained by Sun Life Assurance Company of Canada c/o BentallGreenOak (Canada) LP to complete a Phase One Environmental Site Assessment (ESA) of the property located at 1820-1846 Bank Street in Ottawa, Ontario hereinafter referred to as the 'Phase One property'. At the time of the investigation, the Phase One property was occupied by a commercial strip mall and associated parking lot.

A Phase One ESA is a systematic qualitative process to assess the environmental condition of a site based on its historical and current uses. This Phase One ESA was conducted in accordance with the Phase One ESA standard as defined by Ontario Regulation 153/04, as amended, and in accordance with generally accepted professional practices. Subject to this standard of care, EXP makes no express or implied warranties regarding its services and no third-party beneficiaries are intended. Limitation of liability, scope of report and third-party reliance are outlined in Section 9 of this report.

Please note that general environmental management and housekeeping practices were reviewed as part of this assessment insofar as they could impact the environmental condition of the property, however, a detailed review of regulatory compliance issues was beyond the scope of our investigation. This Phase One ESA does not constitute an audit of environmental management practices, indicate geotechnical conditions or identify geologic hazards.

1.1 Objective

The purpose of this Phase One ESA is to determine if past or present site activities have resulted in actual or potential contamination at the Phase One property. It is understood that the report will be used to support a zoning by-law amendment and site plan approval with the City of Ottawa for the proposed future development of the Phase One property.

EXP understands that the most recent use of the Phase One property is commercial and that the proposed future use is residential and commercial. Consequently, since the proposed future use of the property is more sensitive than its previous use a Record of Site Condition (RSC) is required.

EXP personnel who conducted assessment work for this project included Chris Kimmerly, P.Geo., and Leah Wells, P.Eng. An outline of their qualifications is provided in Appendix A.

1.2 Phase One Property Information

The Phase One property has the municipal addresses of 1820-1846 Bank Street in Ottawa, Ontario. The Phase One property is located on the northwest corner of the intersection of Bank Street and Walkley Road. The Phase One property is irregular in shape with an approximate area of 1.74 hectares.

The Phase One property is occupied by single-storey, slab-on-grade commercial buildings containing multiple units. The building has an approximately footprint of 42,240 square feet. At the time of the visit, the building tenants included Value Village, Algonquin Careers Academy, Ruby Inn (restaurant), Bel-O-Sol (tanning salon), Savannah Afro Caribbean (retail), and Hera Beauty (retail).

The legal description of the Phase One property is Part Lot 23, Concession Junction Gore, as in CT131445 and NS95310 Except Parts 16, 17 and 18 on Expropriation NS275909 and Parts 1, 2 and 3 on Plan 5R284; subject to OT55584 Ottawa/Gloucester. The property identification number (PIN) is 040690603.

The approximate Universal Transverse Mercator (UTM) coordinates for the Phase One property centroid are Zone 18, 447944 m E and 5024339 m N. The UTM coordinates are based on measurements from Google Earth Pro, published by the Google Limited Liability Company (LLC). The accuracy of the centroid is estimated to be less than 10 m.

The Phase One property is owned by Sun Life Assurance Company of Canada. Authorization to proceed with this investigation was provided by Mr. Dylan Gillingham of BentallGreenOak.

A survey plan is provided in Appendix B. A Site Location Plan is provided as Figure 1 in Appendix C.

2.0 Scope of Investigation

The scope of work for the Phase One ESA consisted of the following activities:

- Reviewing the historical occupancy of the Phase One property through the use of available archived and relevant municipal and business directories, fire insurance plans (FIPs), topographical maps, and aerial photographs;
- Reviewing municipal and provincial records to determine whether activities that have occurred within the Phase One study area pose a potential environmental concern to the Phase One property;
- Obtaining an EcoLog Environmental Risk Information Services Ltd. (ERIS) report for the Phase One property and surrounding properties within a 250-metre radius of the Phase One property;
- Reviewing available geological maps, well records and utility maps for the vicinity of the Phase One property;
- Obtaining a search of land title and assessment rolls for the Phase One property;
- Conducting at least one reconnaissance of the Phase One property and surrounding properties within a 250-metre radius of the Phase One property in order to identify the presence of actual and/or potential environmental contaminants or concerns of significance;
- Conducting interviews with designated representative(s) as a resource for current and historical information;
- Reviewing the current use of the Phase One property and any land use practices that may have impacted its environmental condition;
- Reviewing the current use of the surrounding properties and any land use practices that may have impacted the environmental condition of the Phase One property; and,
- Preparing a report to document the findings.

In completing the scope of work, EXP did not conduct any intrusive investigations, including sampling, analyses, or monitoring. EXP has confirmed neither the completeness nor the accuracy of any of the records that were obtained or of any of the statements made by others.

3.0 Records Review

3.1 Phase One ESA Study Area Determination

The Phase One study area comprises the Phase One property and surrounding properties wholly or partly within 250 metres of the property boundaries. The 250-metre radius was used to gain an understanding of the current and past uses of surrounding properties to determine whether such uses may have contributed to subsurface environmental impacts at the Phase One property.

The Phase One property is zoned AM – Arterial Main Street. Surrounding properties to the north and south along Bank Street are also zoned AM. The property south adjacent to the site is also zoned AM. The remaining properties in the Phase One study area of primarily zoned residential.

The Phase One study area is shown on Figure 2 in Appendix C.

3.2 First Developed Use Determination

Based on a review of historical aerial photographs, and other records review, it appears the subject site was first developed for commercial use between 1954 and 1965. The Phase One property was initially occupied by Webster & Son Ltd., a building supplies store. The original building was demolished, and the existing commercial building was constructed on the Phase One property in the early 1970s.

3.3 Fire Insurance Plans

EXP reviewed the Catalogue of Canadian Fire Insurance Plans 1875 – 1975. No fire insurance plans depicting the Phase One study area were available for review. Fire insurance plans from 1957 were reviewed.

The FIP shows that the Phase One property was occupied by a commercial building labelled as Webster & Sons Ltd. Builders Supplies.

Properties along Bank Street and Walkley Road appear to be primarily commercial and light industrial. Properties to the southeast of the site were mainly residential. Gas stations were present at 1835, 1855 and 1875 Bank Street. A contractor's yard with a repair garage and an underground storage tank (UST) was located east of the Phase One property across Bank Street.

Based on a review of the FIPs, the following PCAs were identified:

Location	Proximity to the Site	Description	Years	Environmental Concern to Site and Rationale (Yes/No)
1822 Bank Street	One-site	Rail siding for site building	1957	Yes, as the rail siding is present on the Phase One property (PCA #46 – Rail yard, tracks, and spurs).
West of Bank Street	10 m west	Rail line	1957	Yes, due to the proximity to the Phase One property (PCA #46 – Rail yard, tracks, and spurs).
1835 (now 1841) Bank Street	40 m east	Gas station with three USTs	1957	Yes, due to the proximity to the Phase One property (PCA #28 – Gasoline and associated products storage in fixed tanks).
1827 (now 1811) Bank Street	90 m east	Contractor's yard with repair garage and UST	1957	No, due to the distance from the Phase One property, (90 m east for the garage, 150 m east for the UST) (PCA #10 – Commercial autobody shops, PCA #28 – Gasoline and associated products in fixed tanks).

Location	Proximity to the Site	Description	Years	Environmental Concern to Site and Rationale (Yes/No)
1855 (now 1847) Bank Street	60 m southeast	Gas station with three USTs	1957	Yes, due to the proximity and inferred upgradient location from the Phase One property (PCA #28 – Gasoline and associated products storage in fixed tanks).
1875 (now 1877) Bank Street	100 m southeast	Gas station with two USTs	1957	No, although the property is located inferred upgradient of the Phase One property, there are closer potential sources of hydrocarbon contamination (PCA #28 – Gasoline and associated products storage in fixed tanks).

Based on a review of the FIPs, potentially contaminating activities (PCAs) were identified in the Phase One study area including rail lines, gas stations and repair garages. Due to the proximity and/or inferred up-gradient location from the Phase One property, the rail lines, and the gas stations at 1835 and 1855 Bank Street were considered to contribute to areas of potential environmental concern (APECs).

3.4 Chain of Title

A chain of title was requested from Read Abstracts Limited for the Phase One property. The chain of title has not yet been received.

3.5 City Directories

City directories pertaining to the Phase One study area were requested from Environmental Risk Information Services (ERIS). ERIS is an environmental database and information service provider. City directories between 1955 and 2021 were reviewed in five-year increments. There were no listings in the Phase One study area prior to 1955.

The following properties of interest were noted:

Location	Proximity to the Site	Description	Years	Environmental Concern to Site and Rationale
1820-1846 Bank Street	Phase One property	Webster & Son Ltd. Not listed Beauty Salon Radio Shack ABC Children's World Wall Coverings Décor Ruby Inn Shoppers Drug Mart Grocery Store Mill Fab Ltd. Dry cleaner Vac's & Wax Ltd. Frame store Videophilia Bel-O-Sol Tanning Pet store Savannah Afro Caribbean Value Village Algonquin Careers Academy	1960 to 1966 1970 1975 to 2021 1975 to 1990 1975 1975 to 1980 1975 to 2021 1975 to 2017 1975 to 1986 1975 1975 to 2017 1980 1980 to 1990 1986 to 1990 1986 to 2021 1996 2000 2000 2021	Yes, the former dry cleaner is a potential environmental concern. None of the other site tenants were considered PCAs (PCA #37 – Operation of dry cleaning equipment (where chemicals are used)).

Location	Proximity to the Site	Description	Years	Environmental Concern to Site and Rationale
1832 Bank Street	Phase One property	Gas station	1975	Yes, the former on-site gas station is a potential environmental concern (PCA #28 – Gasoline and associated products storage in fixed tanks).
1800 Bank Street	North adjacent	Dry cleaner	1990	Yes, due to the proximity to the Phase One property (PCA #37 – Operation of dry-cleaning equipment (where chemicals are used)).
1841 Bank Street	40 m east	Gas station Repair garage	1960 to 2017 1990 to 2021	Yes, due to the proximity to the Phase One property (PCA #10 – Commercial autobody shops, PCA #28 – Gasoline and associated products storage in fixed tanks).
1811-1815 Bank Street	90 m east	Car dealership Repair garage	1975 to 2021 1966 to 2017	No, due to the distance from the Phase One property (PCA #10 – Commercial autobody shops).
1850 Bank Street	40 m south	Car dealership	1960 to 2017	Yes, due to the proximity to the Phase One property (PCA #10 – Commercial autobody shops).
1847 Bank Street	60 m southeast	Gas station	1955 to 2021	Yes, due to the proximity and the inferred up-gradient location from the Phase One property (PCA #28 – Gasoline and associated products storage in fixed tanks).
1792 Bank Street	80 m north	Repair garage	1966 to 2017	No, due to the distance and cross-gradient location from the Phase One property (PCA #10 – Commercial autobody shop).
1883 Bank Street	100 m southeast	Gas station	1960 to 1980	No, although the property is located inferred up-gradient from the Phase One property, there are closer potential sources of hydrocarbon contamination to the site (PCA #28 – Gasoline and associated products storage in fixed tanks).
1770 Bank Street	140 m north	Car dealership	1966 to 2021	No, due to the distance and cross-gradient location from the Phase One property (PCA #10 – Commercial autobody shop).

Based on a review of the city directories, PCAs were identified in the Phase One study including gas stations, auto repair garages, and dry cleaners. The former on-site dry cleaner and gas station were considered to contribute to APECs. Due to the proximity and inferred up-gradient location from the Phase One property, the gas stations at 1835 and 1855 Bank Street, the repair garage at 1850 Bank Street, and the dry cleaner at 1800 Bank Street were considered to contribute to areas of potential environmental concern (APECs). The remaining PCAs identified in the Phase One study area were located at least 100 m from the Phase One property and/or down/cross-gradient to the Phase One property.

3.6 Environmental Reports

The following previous report was provided for review:

1. Trow Associates Inc. (now EXP Services Inc.), *Phase I Environmental Site Assessment Update, Walkley Centre Plaza, 1820-1846 Bank Street, Ottawa, Ontario*, May 2002.

This investigation was conducted to provide an indication of existing environmental site conditions and to identify potential environmental liabilities at the site. The update was intended to supplement previous investigation, and did not include an assessment of the former gas station on the east side of the Phase One property.

The update included a review of the following reports, which were not provided to EXP for review:

- *"Phase I Environmental Site Assessment, Walkley Centre, 1820-1846 Bank Street, City of Ottawa, Regional Municipality of Ottawa-Carleton, Province of Ontario"*, prepared for Vithorn Investments Limited by The Hazcon Group Ltd., September 1995.
- *"Phase I Environmental Site Assessment, Walkley Centre, 1824-1846 Banks Street, Ottawa"*, prepared for The Glenview Corporation by Jacques Whitford Environmental Limited, May 1999.
- *"Limited Phase II Environmental Site Assessment, Walkley Centre, 1824-1846 Bank Street, Ottawa"*, prepared for The Glenview Corporation by Jacques Whitford Environmental Limited, November 1999.

Based on historical records review, Trow identified the following potentially contaminating activities:

- Dry cleaning operation at 1820 Bank Street (northmost unit in the site building). The dry cleaner had been present since the 1970s and was still present at the time of this report issue (2002). A limited Phase II ESA was conducted by JWEL in 1999 to address the dry-cleaning operations. Concentrations of volatile organic compound (VOC) in exceedance of the Ministry of the Environment (MOE) applicable standards were present in the groundwater.
- The north adjacent property was historically occupied by an industrial plant (Westinghouse), and a dry-cleaning operation.
- In addition, several gas stations and repair garages were identified to the northeast and northwest of the Phase One property. As these operations were located inferred cross-gradient to the site, they were not anticipated the contribute to areas of potential environmental concern.
- A rail line was historically present to the south of the Phase One property. As the rail line was downgradient of the site, if was not inferred to have potentially impacted the Phase One property.

A site visit was conducted as part of the Phase I ESA update. The following was noted:

- A dry cleaner (Laundryland) was located in the northernmost unit of the site building. Perchloroethylene (PCE) was contained within the dry cleaning machinery located at the rear of the unit. No floor drains were noted in this area, and the floor was observed to be in good condition with no cracks or staining. Approximately 430 kg of PCE was delivered to the unit by a licensed contractor every 4 to 5 months. No issues pertaining to chemical storage/disposal were observed during the site visit. The conditions/disposal methods of chemicals of prior tenants (prior to the 1990s) is unknown.
- Other tenants observed during the site visit included: Value Village, Shoppers Drug Mart, Shoppers Home Care, Savannah Afro-Caribbean Products Inc., and Bel-O-Sol Suntan City. No potential environmental concerns were observed in these units.
- The unit occupied by Ruby Inn; a Chinese food restaurant, was not accessible during the site visit. The site representative indicated that all grease generated by the restaurant is collected and removed from site by a licensed contractor. It is not anticipated that operations in the restaurant may potentially impact the site.

In February 2002, Trow advanced three boreholes on the site, in the vicinity of the dry cleaner. Two of the boreholes were completed as monitoring wells. Following this investigation, a video inspection company as retained to conducted video imaging to assess the integrity of the sewers in/around the dry-cleaning unit.

A new dry-cleaning machine was installed in March 2002, it was noted that the new unit was self-contained and not connected to the municipal sewers. Waste PCE was stored in tanks that formed part of the machine and is removed from site by a licensed contractor.

It was recommended that a Phase II ESA be conducted to address the dry cleaning/impacted groundwater, and the former industrial/dry cleaning operations on the north adjacent site.

2. Trow Associates Inc. (now EXP Services Inc., "*Limited Phase II Environmental Site Assessment, Walkley Centre Plaza, 1820-1846 Bank Street, Ottawa, Ontario*", May 2002.

The Phase II ESA was conducted to address the potentially contaminating activities identified in the Phase I ESA completed by Trow. A total of three boreholes were advanced at the site to approximately 6.4 metres below ground surface. All three of the boreholes were completed as monitoring wells.

Subsurface stratigraphy generally consisted of sandy silt fill to approximately 0.6 m bgs, overlying native silty sand with some gravel. Highly fractured shale bedrock was encountered approximately 2.0 to 2.5 m bgs in all three boreholes. It is noted that all of the monitoring wells were installed in the bedrock.

A total of three soil samples were submitted for analysis of VOC, one soil samples was submitted for analysis of polycyclic aromatic hydrocarbons (PAH), and metals. Three groundwater samples were submitted for analysis of VOC, and one groundwater sample was also submitted for analysis of PAH and metals. One soil sample (MW 101), and one groundwater sample (MW 102) exceeded the applicable non-potable criteria for PCE. When compared to the updated 2011 MECP site condition standards (SCS) these PCE detections in soil and groundwater would also be considered to exceed the pertinent MECP standards for the Phase One property (i.e. commercial standards) and the comparable residential standards.

As part of the Phase II ESA, a video inspection was conducted to assess the integrity of the sanitary sewer in/around the Laundryland unit. A floor drain was noted in the dry-cleaning unit which connected to the sanitary sewer. The video assessment of the sanitary sewer indicated that the condition of the sanitary sewer in the vicinity of the floor drain/toilet was in suspect condition and may be allowing seepage of wastewater to the subsurface beneath the building. Swab samples were also collected from the sanitary sewer pipe in the vicinity of the dry-cleaning machine and submitted for analysis of VOC. Results of the swab analysis indicated that trichloroethylene (TCE) and PCE were present in the sanitary sewer. It was inferred from these results that the former dry-cleaning machine was connected to the sanitary sewer and discharging waste PCE.

It was recommended that bi-annual groundwater sampling be conducted to monitor the concentrations of VOCs. It was recommended that the floor drain in the vicinity of the dry-cleaning machine be capped, as the new machine was self-contained, and a sewer connection was no longer required. The JWEL monitoring well was decommissioned to prevent further migration of impacted groundwater.

3. Pinchin Environmental, "*Phase I Environmental Site Assessment, 1820-1846 Bank Street, Ottawa, Ontario*", May 2013.

The Phase I ESA and groundwater sampling program were conducted to assess potential areas of potential environmental concern for due diligence purposes. At the time of the site visit the tenants included the following: Landryland, Value Village, Algonquin Careers Academy, Ruby Chinese Food, Bel-Sol Tanning, Savannah Afro-Caribbean Products Inc., Kick-Boxing Martial Arts, Hair by Joe, and a vacant unit. It was noted by Pinchin that limited information was provided regarding the dry-cleaning operations, and much of the information included in the report was obtained from the Trow 2002 report.

A gas station formerly operated on the east portion of the site. As the fuel outlet only operated for a short period of time, Pinchin considered this operation unlikely to result in potential environmental concerns. No information was reviewed pertaining to the decommissioning of the gas station.

A rail line was present approximately 10 m west of the west site boundary. As impacts from the rail line were inferred to be localized, and as the rail line was located west of the site, Pinchin considered the rail line unlikely to result in any subsurface impacts at the site.

Three monitoring wells north of the dry-cleaning unit, and one monitoring well on the east part of the site in the area of the former gas station were sampled as part of this investigation. Groundwater samples were submitted for analysis of volatile organic compounds (VOC) and/or petroleum hydrocarbons (PHC). The groundwater samples were compared to the MECP Table 3 site condition standards (SCS) for commercial land use. All of the groundwater samples were within the Table 3 SCS for commercial land use and also below for residential land uses, given that the samples were below laboratory detection limits.

Based on the results of the groundwater sampling program, it was Pinchin's opinion that none of the on-site operations had resulted in any subsurface impacts. No additional subsurface investigation was recommended by Pinchin. Pinchin noted that, based on the age of the site building, there was potential for asbestos containing materials to be present in the site building.

4. Pinchin Environmental, "Phase I Environmental Site Assessment, 1820-1846 Bank Street, Ottawa, Ontario", May 2015.

The Phase I ESA was conducted to assess potential areas of potential environmental concern for due diligence purposes. The building tenants were noted to be the same as the 2013 investigation, with the exception the Kick-Boxing Martial Arts unit was now vacant. No additional PCAs were identified since the 2013 Phase I ESA.

Based on the results of the 2013 groundwater sampling program, it was Pinchin's opinion that none of the on-site operations had resulted in any subsurface impacts. No additional subsurface investigation was recommended by Pinchin.

3.7 Environmental Source Information

Information pertaining to the Phase One property was obtained by reviewing documents that are available to the public through municipal and provincial sources. EXP did not identify the need to contact any federal agencies.

Written responses from regulatory agencies and copies of documents obtained via searches are provided in Appendix C.

3.7.1 Ontario Ministry of the Environment, Conservation and Parks Records

Records pertaining to the Phase One property were requested from the Ministry of the Environment, Conservation and Parks (MECP) through the *Freedom of Information and Protection of Privacy Act* (FOI).

No records pertaining the Phase One property were found. The MECP response is provided in Appendix C.

3.7.2 Historical Land Use Inventory

Records pertaining to the site were requested from the City of Ottawa for the Historical Land Use Inventory (HLUI) through the Municipal Freedom of Information and Protection of Privacy Act (FOI).

The following properties of interest were noted:

Location	Proximity to the Site	Description	Environmental Concern to Site and Rationale
1822 Bank Street	Phase One property	Dry cleaner Record for two 22,700 L gasoline USTs and one 2,270 L waste oil UST installed in 1970.	Yes, the former on-site gas station and dry-cleaner are potential environmental concerns (PCA #28 – Gasoline and associated products storage in fixed tanks, PCA #37 – Operation of dry-cleaning equipment (where chemicals are used)).
1180 Walkley Road (1850 Bank Street)	30 m south	Repair garage from the 1970s to 2000s. Records for three gasoline USTs and one waste oil UST.	Yes, due to the proximity to the Phase One property (PCA #10 – Commercial autobody shops, PCA #28 – Gasoline and associated products storage in fixed tanks).

Location	Proximity to the Site	Description	Environmental Concern to Site and Rationale
1841 Bank Street	40 m east	Gas station from the 1950s to 2000s.	Yes, due to the proximity to the Phase One property (PCA #28 – Gasoline and associated products storage in fixed tanks).
1847 Bank Street	60 m southeast	Gas station from the 1950s to present.	Yes, due to the proximity and inferred upgradient location from the Phase One property (PCA #28 – Gasoline and associated products storage in fixed tanks).
1792 Bank Street	80 m north	Gas station from the 1970 to the 1990s.	No, due to the distance and cross gradient location from the Phase One property (PCA #28 – Gasoline and associate products storage in fixed tanks).
1811 Bank Street	90 m east	Repair garage from 1970s to present. Record for gasoline and waste oil USTs at car dealership.	No, due to the distance from the Phase One property (PCA #10 – Commercial autobody shops).
1827 (now 1811) Bank Street	90 m east	Record for UST	No, due to the distance from the Phase One property, (150 m east for the UST) (PCA #28 – Gasoline and associated products in fixed tanks).
1875-1877 Bank Street	100 m southeast	Gas station from the 1950s to the 1960s. Record for two fuel oil USTs.	No, although the property is located inferred upgradient of the Phase One property, there are closer potential sources of hydrocarbon contamination (PCA #28 – Gasoline and associated products storage in fixed tanks).
1770 Bank Street	140 m north	Repair garage from the 1970 to present. Record for one waste oil and one motor oil UST installed in the 1960s.	No, due to the distance and cross gradient location from the Phase One property (PCA #10 – Commercial autobody shop, PCA #28 – Gasoline and associated products storage in fixed tanks).
2629 Alta Vista Drive	150 m northeast	Dry cleaner	No, due to the distance and cross-gradient location from the Phase One property (PCA #37 – Operation of dry cleaning equipment (where chemicals are used)).
2706 (2660) Alta Vista Drive	200 m north	Dry cleaner from the 1970s to present.	No, due to the distance and cross-gradient location from the Phase One property (PCA #37 – Operation of dry cleaning equipment (where chemicals are used)).
1750 Bank Street	220 m north	Repair garage in the 2000s. Gas station from the 1970s to the 1990s. Dry cleaner in the 2000s.	No, due to the distance and cross gradient location from the Phase One property (PCA #10 – Commercial autobody shops, PCA #28 – Gasoline and associated products storage in fixed tanks, PCA #37 – Operation of dry-cleaning equipment (where chemicals are used)).

Based on a review of the HLUI, multiple PCAs were identified in the Phase One study area. Due to the proximity and/or inferred up-gradient location from the Phase One property, the on-site gas station and dry-cleaner, the former repair garage at 1180 Walkey Road, and the gas stations at 1841, and 1847 Bank Street were considered to contribute to APECs.

The City of Ottawa also provided a site plan from 1970 showing the locations of the USTs on the site associated with the former gas station. The records indicate that three 5,000-gallon gasoline USTs and one 500-gallon waste oil UST were installed on the east side of the site.

A copy of the HLUI information is provided in Appendix C.

3.7.3 Environmental Registry

On July 26, 2022, the MECP Environmental Registry website was searched for postings in the vicinity of the Phase One property. Search terms included Walkley Road, Bank Street, Glenhaven Private, Alta Vista Drive, and Transitway. The following records were found:

- An Environmental Compliance Approval (ECA) was issued to Suncor Energy Inc. in 2021 for the proposed re-development of the gas station located at 1847 Bank Street, including the removal and replacement of the existing sales kiosk, site lighting, internal and external storm and sanitary sewers, and the installation of an oil and grit separator.

A gas station is located at 1847 Bank Street, 60 m southeast of the Phase One property. Due to the proximity and the potential up-gradient location from the Phase One property, the gas station contributes to an APEC.

3.7.4 Environmental Access

On July 26, 2023, the MECP Environmental Access website was searched for postings within the Phase One study area. The following records were found:

- A Certificate of Approval (CA) was issued to the City of Ottawa in 2007 for air emissions associated with the operation of a standby diesel generator at the Walkley Transitway Station. An ECA was issued to the City of Ottawa in 2021 for the construction of sanitary and storm sewers to service the OLRT Trillium Line Walkley Station.
- A CA was issued in 2003 for a stormwater management system associated with the townhouse condominium complex at 1119 Walkley Road.
- A CA for air emissions associated the operation of a paint spray booth was issued to Jim Tubman Motors at 1770 Bank Street in 2005. A CA for a stormwater management system was issued for 1770 Bank Street in 2003.
- Two Permits to Take Water (PTTWs) were issued in the Phase One study area for dewatering operations associated with construction activities.

A repair garage was present at 1770 Bank Street, 140 m north of the Phase One property. Due to the distance and the cross-gradient location from the site, garage was not considered to contribute an APEC on the Phase One property. None of the other records reviewed were considered environmental concerns to the Phase One property.

3.7.5 Hazardous Waste Program Registry

On July 31, 2023, the MECP Hazardous Waste Program (HWP) Registry website was searched for registered waste generators within the Phase One study area. The following records were found:

Location (Generator)	Proximity to the Site	Wastes Generated	Years	Environmental Concern to Site (Yes/No) & Rationale
Value Village 1824 Bank Street ON9574861	Phase One property	Waste compressed gases, pathological wastes, non-halogenated pesticides, laboratory chemicals, detergent/soaps, pharmaceuticals, waste oils and lubricants, halogenated pesticides, aliphatic solvents, paint/pigment/coating residues, alkaline and acid wastes	2006 to present	No, operations at a thrift store do not generate significant quantities of hazardous wastes.
Shoppers Drug Mart 1180 Walkley Road ON6265345	30 m south	Pathological wastes, pharmaceuticals	2014 to present	No, it is not anticipated that significant quantities of wastes are generated by a pharmacy.

Location (Generator)	Proximity to the Site	Wastes Generated	Years	Environmental Concern to Site (Yes/No) & Rationale
Walkley Medical Centre 1852 Bank Street ON9083050	40 m south	Pathological wastes, pharmaceuticals	2012 to present	No, it is not anticipated that significant quantities of waste are generated by medical offices.
Loblaws Inc. 2681 Alta Vista Drive ON3202679	80 m northeast	Pathological wastes, pharmaceuticals, aliphatic solvents	2014 to present	No, it is not anticipated that significant quantities of wastes are generated by a pharmacy.
Walkley Animal Hospital 2679 Alta Vista Drive ON6159471	80 m northeast	Pathological wastes	2021 to present	No, it is not anticipated that significant quantities of waste are generated by veterinary offices.

No PCAs were identified on the HWP Registry.

3.7.6 Records of Site Condition

On July 31, 2023, the MECP Brownfields Registry website was searched for postings of Records of Site Condition within the Phase One study area.

- An RSC was filed for the property at 1841 Bank Street (RSC #36301) in 2007, 40 m east of the Phase One property. The RSC was filed using Table 3 SCS for commercial property use and coarse textured soil. Approximately 225 m³ of impacted soil was removed from the property. Approximately 29,000 L of groundwater was removed during the excavation.
- An RSC was filed for the property at 1850 Bank Street (RSC #60123) in 2009, 40 m south of the Phase One property. The RSC was filed using Table 3 SCS for commercial property use and coarse textured soil. Approximately 1,500 m³ of impacted soil was removed from the property. A total of 13,404 L of liquid waste (a combination of furnace oil removed from a UST and impacted groundwater) was removed during the decommissioning program.
- An RSC was filed for the property at 1172 Walkley Road (RSC #204726) in 2012, 40 m southwest of the Phase One property. The RSC was filed using Table 3 SCS for residential property use and fine textured soil. The property was remediated and approximately 1,400 m³ of PAH impacted soil was removed from the property. No impacted groundwater was identified at the property.

3.7.7 Coal Gasification Plants

Documents entitled *Inventory of Industrial Sites Producing or Using Coal Tar and Related Tars in Ontario* prepared by the MECP and *Inventory of Coal Gasification Plant Waste Sites in Ontario* prepared by Intera Technologies Ltd. were reviewed. There were no coal gasification plants identified within the Phase One study area.

3.7.8 PCB Storage Sites

The document entitled *Ontario Inventory of PCB Storage Sites* prepared by the MECP was reviewed. No records pertaining to PCB storage sites were identified within the Phase One study area.

3.7.9 Waste Disposal Sites

Documents entitled *Old Landfill Management Strategy, Phase 1, Identification of Sites, City of Ottawa, Ontario* prepared by Golder Associates Ltd. and *Waste Disposal Site Inventory* prepared by the MECP were reviewed. No former landfills or waste disposal sites were identified within the Phase One study area.

3.7.10 Former Industrial Sites

The document entitled *Mapping and Assessment of Former Industrial Sites; City of Ottawa* prepared by Intera Inc. was reviewed. No former industrial sites were located within the Phase One study area.

3.8 EcoLog ERIS Database Search

A search of provincial and federal databases for records pertaining to the Phase One property and properties within the Phase One study area was conducted by EcoLog ERIS. EXP has confirmed neither the completeness nor the accuracy of the records that were provided. A copy of the EcoLog ERIS report is provided in Appendix D.

The most pertinent entries are summarized below:

Location	Proximity to the Site	Description	Database	Environmental Concern to Site (Yes/No) & Rationale
1824 Bank Street	Phase One property	Value Village, registered waste generator of halogenated solvents, laboratory chemicals, waste compressed gases, acid and alkaline wastes, waste oils and lubricants, detergents/soaps, pharmaceuticals, and paint/pigment/coating residues from 2006 to 2022 (ON9574861).	Ontario Regulation 347 Waste Generators Summary (GEN)	No, operations at a thrift store do not generate significant quantities of hazardous wastes.
1830 Bank Street	Phase One property	Kamaj, registered waste generator of pharmaceuticals and pathological wastes from 2000 to 2001 (ON2579300). Shopper Drug Mart, registered waste generator of pharmaceuticals and pathological wastes from 2000 to 2001 (ON2588407). Algonquin Careers Academy, registered waste generator of pathological wastes from 2014 to 2022 (ON7011016).	GEN	No, it is not anticipated that significant quantities of waste are generated by pharmacies, or dental offices (training).
1820 Bank Street	Phase One property	On-site dry-cleaning facility between the 1970s and 2018. Landry Land, registered waste generator of halogenated solvents from 1990 to 2012 (ON1343800). Bentall Kennedy (Canada) LP, registered waste generator of halogenated solvents in 2016 (ON8360581).	CDRY GEN	Yes, although the most recent subsurface investigations did not identify any impacts (Section 3.5), the potential impact beneath the building has not been assessed (PCA #37 – Operation of dry-cleaning equipment (where chemicals are used)).
1818 Bank Street	Northeast adjacent	Rebec & Kroes Cycle & Sport, registered waste generator of petroleum distillates from 1989 to 1998 (ON1239200).	GEN	No, it is not anticipated that significant quantities of wastes were generated at a bicycle repair shop.

Location	Proximity to the Site	Description	Database	Environmental Concern to Site (Yes/No) & Rationale
1800 Bank Street	North adjacent	Dutch Girl Cleaners, registered waste generator of halogenated solvents from 1989 to 1998 (ON0500801). June 6, 1988, an unknown quantity of furnace oil was spilled from a leaking underground tank.	GEN Ontario Spills (SPL)	Yes, a unit in the north adjacent commercial building was formerly occupied by a dry cleaner (PCA #37 – operation of fry-cleaning equipment (where chemicals are used)) and an unknown quantity of furnace oil historically leaked from a UST.
55 Glenhaven Private	West adjacent	South Keys Landing, registered waste generator of oil skimmings and sludges in 2010 (ON5535313).	GEN	No, wastes were likely generated by property maintenance activities and are assumed to be insignificant.
293 Westvalley Private	30 m west	Norean Harris Property Manager, registered waste generator of waste oils/sludges from 2020 to 2021 (ON2844912).	GEN	No, wastes were likely generated by property maintenance activities and are assumed to be insignificant.
1180 Walkley Road	30 m south	Michelle Tijssen Drugs Ltd./Sajjad Giby Pharmacies Inc., registered waste generator of pathological wastes and pharmaceuticals from 2014 to 2022 (ON6265345).	GEN	No, it is not anticipated that significant quantities of wastes are generated by a pharmacy.
1811 Bank Street	40 m east	Mendes Toyota, registered waste generator of light fuels from 2007 to 2008 (ON9871543).	GEN	No, due to the distance of the service garage from the Phase One property (90 m east) (PCA #10 – Commercial autobody shops).
1827 (now 1811) Bank Street	40 m east	July 9, 2002, Daoust Construction reported 20 L of oil spilled from an old heater to the storm sewer. Paul Daoust Construction, registered waste generator of paint/pigment/coating residues, laboratory chemicals, light fuels, waste oils and lubricants from 2002 to 2004 (ON9849205).	SPL GEN	No, waste generation activities are assumed to have been associated with building demolition/construction. The small volumes of contaminant spilled is not considered a concern.
		Record for 750 L fuel oil UST installed in 1954.	DTNK	No, UST is assumed to be the same as shown in the 1957 FIP, which was located over 150 m east of the Phase One property (PCA #28 – Gasoline and associated products storage in fixed tanks).

Location	Proximity to the Site	Description	Database	Environmental Concern to Site (Yes/No) & Rationale
1841 Bank Street	40 m east	Former gas station, and active repair garage Records for four USTs installed in 1979, and two USTs installed in 1986.	DTNK PRT RST	Yes, due to the proximity to the Phase One property (PCA #10 – Commercial autobody shops, PCA #28 – Gasoline and associated products storage in fixed tanks).
313 Southcrest Private	60 m west	South Keys Landing, registered waste generator of oil skimmings and sludges in 2010 (ON3410400).	GEN	No, wastes were likely generated by property maintenance activities and are assumed to be insignificant.
1850 Bank Street	40 m south	Ambassador Realty, registered waste generator of light fuels in 2009 (ON5557382).	GEN	No, waste generation activities are assumed to be associated with remediation for an RSC which was filed in 2009.
1852 Bank Street	40 m south	Walkley Medical centre, registered waste generator of pathological wastes from 2012 to 2022 (ON9083050).	GEN	No, it is not anticipated that significant quantities of waste are generated by medical offices.
1847 Bank Street	60 m southeast	Active gas station; records for five USTs removed in 1974. Four USTs were installed in 1986, and four USTs were installed in 1992. June 16, 2014, approximately 70 L of gasoline was spilled to Roadway and catch basin. Suncor Energy Products, registered waste generator of light fuels, and waste oils/sludges from 2018 to 2022 (ON9078460).	PRT SPL GEN	Yes, due to the proximity and the inferred up-gradient location from the Phase One property (PCA #28 – Gasoline and associated products storage in fixed tanks).
1792 Bank Street	80 m north	W. Elias Associates, registered waste generator of light fuels in 2013 (ON843710).	GEN	No, due to the distance and cross gradient location from the Phase One property (PCA #10 – Commercial autobody shop).
2679 Alta Vista Drive	80 m northeast	Dhaliwal Veterinary Professional Corporation, registered waste generator of pathological wastes from 2021 to 2022 (ON6159471).	GEN	No, it is not anticipated that significant quantities of waste are generated by veterinary offices.
2681 Alta Vista Drive	80 m northeast	Loblaws Companies Ltd., registered waste generator of pharmaceuticals, and pathological wastes from 2014 to 2022 (ON3202679).	GEN	No, it is not anticipated that significant quantities of wastes are generated at a pharmacy.

Location	Proximity to the Site	Description	Database	Environmental Concern to Site (Yes/No) & Rationale
1883 Bank Street	100 m southeast	Chadha Medical, registered waste generator of pathological wastes from 2014 to 2022 (ON6388927).	GEN	No, it is not anticipated that significant quantities of wastes are generated at a pharmacy.
1860 Bank Street	120 m south	March 31, 1995, approximately 30 L of diesel spilled to parking lot from tank overfilling. Randall's Paints, registered waste generator of paint/pigment/coating residues and aromatic solvents from 2002 to 2016 (ON2103000).	SPL	No, due to the small quantity of contaminant spilled. It is not anticipated that significant quantities of wastes are generated at a paint store.
1770 Bank Street	140 m north	May 2, 2000, Tubman Motors reported 680 L of waste oil spilled to ground.	SPL	No, due to the distance and cross-gradient location from the Phase One property. The spill was reported cleaned.

In addition to the databases outlined above the following entries from the EcoLog ERIS report were reviewed and summarized below:

- The Certificate of Approval and Environmental Compliance Approval databases identified ten records in the Phase One study area. Seven of the records were for municipal water/sewer works. Three of the records were for industrial air emissions (restaurant kitchen exhaust, paint spray booth, and a waste oil furnace);
- The Ontario Spills database identified ten records in the Phase One study area for contaminant spills for quantities less than 10 litres. Due to the small volume of contaminant spilled, these spills were not considered an environmental concern to the Phase One property.
- The Pesticide Register database identified three records for pesticide vendors in the Phase One property. As it is anticipated that pesticides are sold in retail containers, and significant quantities of pesticides are not being applied to the ground at these properties, these records are not considered an environmental concern to the site.
- The Pipeline Incidents database and Ontario Spills database identified one record for a carbon monoxide spill in the Phase One study area. As carbon monoxide is discharged to the atmosphere, this records is not considered a concern to the Phase One property; and,
- The Water Well Information System (WWIS) identified 25 records in the Phase One study area. Nine of the records were for water supply wells installed between 1949 and 1959. As municipal services are now present in the Phase One study area, it is unlikely that these wells are still in use. The remaining well records were for monitoring wells.

Based on a review of the Ecolog, no additional PCAs have been identified in the Phase One study area other than those mentioned in previous sections.

3.9 Physical Setting Sources

3.9.1 Aerial Photographs

Aerial photographs dated 1954, 1965, 1976, 1991, 2002, 2005, 2014, and 2021 were available for review on the City of Ottawa website. The following table summarizes the development and land use history of the Phase One property and adjacent properties as depicted on the reviewed aerial photographs. Copies of the aerial photographs are provided in Appendix E.

Aerial Photograph (year)	Details
1954	The Phase One property is vacant. Rail lines are present along the west property boundary, and approximately 150 m west of the Phase One property. Bank Street and Walkley Road are both present. Sawmill Creek is present approximately 300 m west of the Phase One property. Several commercial buildings appear to be present to the north of the site along Bank Street, and residential properties are present to the southeast. The remainder of the properties in the Phase One study area are mostly undeveloped.
1965	A commercial building is present on the southeast corner of the Phase One property. A rail siding runs from the northwest corner of the building and connects to a rail line to the north of the site. Commercial and light industrial properties were present to the north and south along Bank Street. Properties to the northwest and southeast of the Phase One property were residential. Gas stations are present at 1841, 1847 and 1877 Bank Street.
1976	The building and the rail siding on the Phase One property has been demolished, and the existing site building is present. Outside of the building footprint, the Phase One property is occupied by a parking lot. Several additional commercial buildings have been constructed along Bank Street.
1991	The Phase One property appears similar to the 1991 aerial photograph. The gas station at 1841 Bank Street has been replaced with a new gas station and repair garage. The gas station is no longer present at 1877 Bank Street. A multi-tenant commercial building has been constructed on the north adjacent property. The remainder of the Phase One study area appears similar to the 1976 aerial photograph.
2002	The Phase One property and study area appear similar to the 1991 aerial photograph.
2005	The gas station is no longer present at 1841 Bank Street. The Phase One property and remainder of the Phase One study area appear similar to the 2002 aerial photograph.
2014	The commercial buildings at 1811 Bank Street have been demolished and replaced by a car dealership and service garage. The Phase One property and study area appear similar to the 2005 aerial photograph.
2021	The Phase One property and study area appear similar to the 2014 aerial photograph.

Based on the review of the aerial photographs, no additional PCAs have been identified in the Phase One study area other than those mentioned in previous sections.

3.9.2 Topography, Hydrology, Geology

The following information sources were reviewed to determine the nature of the subsurface materials at the site:

- Map 1506A, Surficial Geology, Ottawa- Hull. Scale 1:50,000. 1982;
- Map 1508A, Generalized Bedrock Geology, Ottawa- Hull. Scale 1:125,000. 1980; and,
- MECP Water Well Records.

Beneath any fill, the surficial geology of the subject site is characterised by Champlain Sea fine textured glacial marine deposits of silt and clay. The bedrock geology underlying the site consists of shale of the Carlsbad Formation.

Previous investigations have determined that the site geology generally consists of clay, sand and gravel fill overlying shale bedrock. Bedrock is present between 0.9 m and 2 metres below ground surface across the Phase One property.

Topographically, the Phase One property is relatively flat. Regionally, topography slopes to the west towards Sawmill Creek. Ground surface elevation at the Phase One property is approximately 90 metres above sea level.

3.9.3 Fill Materials

Granular fill material is likely present across the site as a base for the buildings and parking lot. Previous investigations identified between 0.9 and 2 metres of clay, sand, and gravel fill at the property. The fill material identified at the Phase One property is a potentially contaminating activity (PCA #30 – Importation of fill material of unknown quality).

3.9.4 Water Bodies and Areas of Natural Significance

There are no water bodies on the subject site. The closest body of water is Sawmill Creek, located approximately 300 m west of the Phase One property. Sawmill Creek flows to the north towards the Rideau River. The inferred groundwater flow direction is to the north-northwest towards the Rideau River.

There are no Areas of Natural Significance (ANSI) within the Phase One study area, according to the Ministry of Natural Resources and Forestry Natural Heritage website (www.gisapplication.lrc.gov.on.ca/mamnh/Index.html).

3.9.5 Well Records

The Ontario well records website (<https://www.ontario.ca/page/map-well-records>) was accessed. There were 52 well records for the Phase One study area. None of the well records appear to be for the Phase One property, although historically there were monitoring wells present on the site.

Eighteen of the records were for water supply wells installed between 1949 and 1959. As municipal services are now present in the Phase One study area, it is unlikely that these wells are still in use.

The remaining well records were for monitoring wells. There were 17 records for the installation/abandonment of monitoring wells at 1841 Bank Street. Ten of the records were for monitoring wells installed by the city in the Bank Street right-of-way between Surrey Avenue and Alta Vista Drive.

It is acknowledged that the number of wells within the Phase One study area identified by EXP when searching the database doesn't match exactly the number of wells documented in the ERIS report. The discrepancy is likely related to the search radius, which is measured from the centre of the Phase One property for the ERIS report.

There are no oil, gas, or salt wells within the Phase One study area, according to the Oil, Gas & Salt Resources Library (maps.ogsrlibrary.com/wells/).

3.10 Site Operating Records

No site operating records were provided to EXP for review.

3.11 Summary of Records Review

Based on a review of the available records, the following PCAs were identified in the Phase One study area:

- PCA 1: 1822 Bank Street – former on-site rail siding (PCA #46)
- PCA 2: Glenhaven Private – former rail line (PCA #46)
- PCA 3: 1841 Bank Street – former gas station (PCA #28)
- PCA 4: 1841 Bank Street – active repair garage (PCA #10)
- PCA 5: 1827 (1811 Bank Street – former contractor's repair garage (PCA #10)
- PCA 6: 1827 (1811) Bank Street – former UST (PCA #28)
- PCA 7: 1847 Bank Street – active gas station (PCA #28)
- PCA 8: 1877 Bank Street – former gas station (PCA #28)
- PCA 9: 1846 Bank Street (Phase One property) – former dry cleaner (PCA #37)
- PCA 10: 1832 Bank Street (Phase One property) – former gas station (PCA #28)
- PCA 11: 1800 Bank Street – former dry cleaner (PCA #37)

- PCA 12: 1811 Bank Street – car dealership with repair garage (PCA #10)
- PCA 13: 1811 Bank Street – gasoline and waste oil USTs for car dealership (PCA #28)
- PCA 14: 1850 Bank Street – former car dealership with repair garage (PCA #10)
- PCA 15: 1850 Bank Street – Former gasoline and waste oil USTs (PCA #28)
- PCA 16: 1792 Bank Street – active repair garage (PCA #10)
- PCA 17: 1792 Bank Street – former gas station (PCA #28)
- PCA 18: 1770 Bank Street – car dealership with repair garage (PCA #10)
- PCA 19: 1770 Bank Street – gasoline and waste oil UST for car dealership/repair garage (PCA #28)
- PCA 20: 1820-1846 Bank Street – fill material of unknown quality (PCA #30)
- PCA 21: 2629 Alta Vista Drive – dry cleaner (PCA #37)
- PCA 22: 2706 Alta Vista Drive – dry cleaner (PCA #37)
- PCA 23: 1750 Bank Street – former repair garage (PCA #10)
- PCA 24: 1750 Bank Street – former gas stations (PCA #28)
- PCA 25: 1750 Bank Street – former dry cleaner (PCA #37)

4.0 Interviews

Interviews were conducted by EXP with the individuals identified to be the most knowledgeable about both the current and historical Phase One property uses. The purpose of interviews is to obtain information to assist in identifying areas of potential environmental concern and identify details of potentially contaminating activities or potential contaminant pathways, in, on or below the Phase One property.

Mr. Marco Polcaro, Property Manager for BentallGreenOak, was interviewed during the site visit on July 18, 2023. Mr. Polcaro has managed the Phase One property since 2019.

Some previous asbestos-containing materials (ACM), including drywall joint compound, were removed as part of renovations at 1846 Bank Street. It is assumed likely that ACM are present throughout the site-building.

He was unaware of any environmental issues with the Phase One property.

5.0 Site Reconnaissance

5.1 General Requirements

On July 18, 2023, at 9:00 am, Ms. Leah Wells of EXP conducted the site visit in accordance with EXP's internal health and safety protocols and with the Ministry of Labour health and safety regulations. The weather was overcast with an approximate temperature of 12 degrees Celsius. The site visit lasted approximately 60 minutes. It is noted that Chris Kimmerly, M.Sc., P.Geo., of EXP also completed a site visit on June 13, 2024 as a follow-up.

The general environmental management and housekeeping practices at the Site were reviewed as part of this assessment insofar as they could impact the environmental condition of the property; however, a detailed review of regulatory compliance issues was beyond the scope of EXP's investigation.

Observations of the Phase One property and surrounding properties within the Phase One study area were conducted. Adjoining properties were observed from within the grounds of the Phase One property and from public roads and sidewalks.

Photographs documenting the site visit are included in Appendix F.

5.2 Specific Observations at the Phase One Property

5.2.1 Buildings and Structures

The Phase One property is occupied by single-storey, slab-on-grade commercial buildings containing multiple units. The building has an approximate footprint of 42,240 square feet. At the time of the visit, the building tenants included Value Village, Algonquin Careers Academy, Ruby Inn (restaurant), Bel-O-Sol (tanning salon), Savannah Afro Caribbean (retail), and Hera Beauty (retail). Outside of the building footprint, the Phase One property mainly consists of the asphalt parking lot.

5.2.2 Site Utilities and Services

The Site is serviced with municipal sewer and water, hydro and natural gas.

5.3 Storage Tanks

5.3.1 Underground Storage Tanks

EXP did not observe any evidence of underground storage tanks (USTs), such as vent and fill pipes, during the site reconnaissance. Furthermore, the historical review did not identify any former USTs at the site.

5.3.2 Above Ground Storage Tanks

No above-ground storage tanks (ASTs) were observed on the Phase One property.

5.4 Chemical Storage Handling and Floor Condition

Chemical use on the Phase One property was limited to small quantities of commonly available retail-sized containers of cleaners and detergents. All chemicals observed on the Site were stored in small quantities and in their original retail packaging or approved containers. As such, the potential environmental concern to the subsurface environmental conditions of the Site from the use of chemicals is low.

5.5 Areas of Stained Soil, Pavement or Stressed Vegetation

No staining was observed on the Site at the time of EXP's site visit. No significant vegetation was present on the Phase One property.

5.6 Fill and Debris

Granular fill material is likely present across the site as a base for the buildings and parking lot.

5.7 Air Emissions

Regulatory control of air emissions in Ontario is the responsibility of the MECP. According to the Environmental Protection Act (EPA), an ECA (Air) is required for the ongoing operation of any equipment that may discharge a contaminant into the natural environment if the equipment was installed, modified or altered after June 29, 1988.

No air emissions of concerns were identified at the time of the site visit.

5.8 Odours

No strong odours were present during the site visit.

5.9 Noise

No excessive noise was heard during the site visit.

5.10 Other Observations

There were no pits and lagoons, no railways or spurs and no unidentified substances observed on the Phase One property.

5.11 Special Attention Items, Hazardous Building Materials and Designated Substances

5.11.1 Asbestos

Asbestos-containing materials (ACM) are fibrous hydrated silicates and can be found in building materials as either "unbound" or "bound" asbestos. Friable asbestos refers to materials where the asbestos fibres can be separated from the material with which it is associated. Non-friable asbestos refers to asbestos that is associated with a binding agent (such as tar or cement). Friable asbestos is commonly found in boiler and pipe insulation. Non-friable asbestos is typically found in roofing tars, floor and ceiling tiles, and asbestos-containing cement.

ACM in the workplace are defined as a Designated Substance under the Ontario Occupational Health and Safety Act (OHSA). Under OHSA, persons in the workplace are required to be notified of the presence of ACMs once they are suspected to be present, and if there is a potential for workers to be exposed. The use of ACM was discontinued in Canada in the late 1970s/early 1980s, although non-friable asbestos can still be found in recently constructed buildings.

The site representative indicated that in accordance with an Asbestos Abatement Completion Letter issued in July of 2019, ACM drywall joint compound sections were removed when unit 1840 was renovated from 1846 Bank Street. Based on the Asbestos Assessment completed by Pinchin in April of 2019 for the Walkley Centre indicates that potentially friable 24" x 48" acoustic ceiling tiles with long lengthwise fissures and small medium pinhole pattern and pink backing are potentially present in Unit 1738. In addition, the Asbestos Assessment report indicates that asbestos-containing drywall compound along walls and ceilings is present throughout the building.

5.11.2 Ozone Depleting Substances (ODSs)

Chlorofluorocarbons (CFC), often referred to as freons, ceased production in Canada in 1993 as a result of their ozone-depleting characteristics. Under the Montreal Protocol, importation of CFCs into Canada ceased in 1997 and all developed countries agreed to a total ban on their use by 2030.

Based on the age of the building on the Phase One property, it is possible that ODS are present. Maintenance of refrigerant-containing equipment should continue to be completed by a licensed refrigeration contractor. The equipment should only be repaired, removed, or serviced by an appropriately licensed contractor.

5.11.3 Lead

Lead has frequently been used in oil-based paints, roofing materials, cornices, tank linings, electrical conduits and soft solders for tinplate and plumbing. The use of lead-based paints (LBPs) was phased out *circa* 1976. Paint that was produced or used between 1976 and 1980 may contain small amounts of lead. Paint that was produced or used prior to 1950 may contain higher levels of lead. The main concern regarding lead paint is its potential to become lead dust or chips either through deterioration and/or mechanical means (i.e., sanding, abrasion, etc.). Exposure to lead dust or chips occurs by ingestion or inhalation.

Based on the age of the building at the Phase One property, it is possible that LBPs are present.

5.11.4 Mercury

Mercury could be found in some batteries, light bulbs, old paints, thermostats, old mirrors, etc. Based on an investigation by Consumer and Corporate Affairs Canada, and an assessment of potential health risks by Health and Welfare Canada, in 1991 the decision was made to eliminate the use of mercury compounds in indoor latex paints. The Canadian Paint and Coatings Association (CPCA) supported the withdrawal and all Canadian manufacturers and formulators of the preservative voluntarily agreed to remove "interior uses" from their product labels.

Based on the age of the building at the Phase One property, it is possible that mercury-containing paints are present. No mercury-containing equipment was observed at the site, although it is noted that not all of the units were accessed.

5.11.5 Polychlorinated Biphenyls (PCB)

The manufacture of PCB in North America was prohibited under the Toxic Substances Control Act (1977). Their use as a constituent of new products manufactured in or imported into Canada was prohibited by regulations in 1977 and 1980. As such, sites developed or significantly renovated after 1980 are unlikely to have PCB-containing equipment on the Phase One property. Potential equipment, which could contain PCB include fluorescent mercury and sodium vapour light ballasts, oil-filled capacitors and transformers. Any electrical equipment containing PCB must be disposed of in accordance with Ontario Regulation 362 when it is removed from service. Ongoing operation of equipment containing PCB is permissible.

There was no evidence of PCB-containing equipment on the Phase One property. Based on the ages of the building on the Phase One property, PCB-containing equipment may be present. A transformer was located on the southwest corner of the site. As the transformer was installed in 2019, it is unlikely that PCBs are present.

5.11.6 Urea Formaldehyde Foam Insulation

Formaldehyde is a pungent, colourless gas commonly used in water solution as a preservative and disinfectant. It is also a basis for major plastics, including durable adhesives. It occurs naturally in the human body and in the outdoor environment. Formaldehyde is used to bond plywood, particleboard, carpets, and fabrics, and it contributes to "that new house smell."

Formaldehyde is also a by-product of combustion; it is found in tobacco smoke, vehicle exhaust and the fumes from furnaces, fireplaces and wood stoves. While small amounts of formaldehyde are harmless, it is an irritating and toxic gas in significant concentrations. Symptoms of overexposure to formaldehyde include irritation to eyes, nose, and throat; persistent cough and respiratory distress; skin irritation; nausea; headache; and dizziness.

Urea-formaldehyde foam insulation (UFFI) was developed in Europe in the 1950s as an improved means of insulating difficult-to-reach cavities in the walls. It is typically made at a construction site from a mixture of urea-formaldehyde resin, a foaming agent and compressed air. When the mixture is injected into the wall, urea and formaldehyde unite and "cure" into an insulating foam plastic.

During the 1970s, when concerns about energy efficiency led to efforts to improve building insulation in Canada, UFFI became an important insulation product for existing buildings. The further use of UFFI was banned in Canada in 1980.

No evidence of UFFI was observed during the site visit.

5.11.7 Radon

Radon is a colourless, odourless, radioactive gas that occurs naturally in the environment. It comes from the natural breakdown of uranium in soils and rocks. Exposure to high levels of radon increases the risk of developing lung cancer. This relationship has prompted concern that radon levels in some Canadian buildings may pose a health risk. Radon gas can move through small spaces in the soil and rock and seep into a building through cracks in concrete, sumps, joints, and basement drains. Concrete-block walls are particularly porous to radon and radon trapped in water from wells can be released into the air when the water is used.

Due to the potential health concerns associated with radon, Health Canada released a guideline in June 2007 for a maximum acceptable level of radon gas of 200 Becquerels per cubic metre (Bq/m³) where radon gas is present and the annual radon concentration exceeds 200 Bq/m³ in the normal occupancy area.

A radon gas assessment was beyond the scope of this Phase One ESA, and as such, radon gas was not assessed. The Radon Potential Map of Ontario created by Radon Environmental indicates that the Phase One property is located in Zone 3 – Guarded, which has the lowest potential for radon. The zones are identified based on regional geologic conditions. It is noted that although the property is located in Zone 3, a wide spectrum of readings can occur in all zones.

5.11.8 Mould

Mould is found in the natural environment and is required for the breakdown of plant debris such as leaves and wood. Mould spores are found in the air in both the indoor and outdoor environments. In order for mould to grow, a food source (i.e. gypsum wallboard, wallpaper, wood, etc.) and moist conditions are required. Mould can have an impact on human health depending on the species and concentration of the airborne mould spores. Health effects can include allergies and mucous membrane irritation.

Currently, there are no regulations governing mould; however, there are several guidelines addressing mould assessments and abatement. At the moment, the industry standards include the Canadian Construction Association (CCA) document 82-2004 titled “Mould Guidelines for the Canadian Construction Industry” and the Environmental Abatement Council of Ontario (EACO) guidelines titled “EACO Mould Abatement Guidelines, Edition 3 (2015).”

It is important to note that the Ministry of Labour (MOL) has governed protecting workers under the Occupational Health and Safety Act, which states that employers are required to take every precaution reasonable to protect their workers. This includes protecting workers from mould within workplace buildings.

No indication of mould or water damage were observed during the site visit.

5.12 Other Substances

No other special attention substances (such as acrylonitrile or isocyanates) were suspected to be present at the Phase One property at the time of site reconnaissance.

5.13 Processing and Manufacturing Operations

No processing or manufacturing operations were observed at the Phase One property.

5.14 Hazardous Materials Use and Storage

No hazardous materials are used or stored at the Phase One property.

5.15 Vehicle and Equipment Maintenance Areas

No vehicle or equipment maintenance was observed at the Phase One property.

5.16 Oil/Water Separators

No oil/water separators were present on the Phase One property.

5.17 Sewage and Wastewater Disposal

Sewage and wastewater generated at the Phase One property are disposed of via the municipal system.

5.18 Solid Waste Generation, Storage & Disposal

Wastes generated at the Phase One property are primarily limited to household wastes. Wastes for most of the tenants is stored in metal bins at the southwest corner of the Phase One property. A large hydraulic compactor is present for Value Village at the north end of the side building.

A dental office used for training purposes is present at Algonquin Careers Academy which generates small quantities of pathological wastes.

5.19 Liquid Waste Generation, Storage & Disposal

A grease bin for the restaurant was located on the west side of the site-building. No other liquid wastes were generated on the Phase One property.

5.20 Unidentified Substances

No unidentified substances were observed on the Phase One property at the time of the site visit. No dumping or any other deleterious materials were identified.

5.21 Hydraulic Lift Equipment

No hydraulic equipment of concern was observed at the Phase One property. A hydraulic garbage compactor was present for the Value Village unit.

5.22 Mechanical Equipment

No mechanical equipment of concern was present on the Phase One property.

5.23 Abandoned and Existing Wells

There are no potable wells present on the Phase One property. Four monitoring wells from previous investigations were observed on the site, two of which were damaged. Additional monitoring wells which were identified in previous reports, but not located on the Phase One property are shown on Figure 3.

5.24 Roads, Parking Facilities and Right of Ways

Vehicular access to the Phase One property is via Bank Street or Walkley Road.

5.25 Adjacent and Surrounding Properties

A visual inspection of the adjacent properties and properties within 250 m of the Phase One property was conducted from publicly accessible areas to identify the occupants and document the uses and sources of potential environmental concerns that may impact the Phase One property. Refer to Figure 3 in Appendix C for the adjacent land uses.

The following land uses border the Phase One property:

- North: Commercial (retail);
- West: Residential;

- East: Commercial (car dealership, repair garage, gas station); and
- South: Commercial (retail).

Multiple auto repair garages and a gas station were observed in the Phase One study area. No PCAs were identified that had not been previously identified during the records review.

5.26 Enhanced Investigation Property

Ontario Regulation 153/04 defines an enhanced investigation property as a “property that is used, or has ever been used, in whole or in part for an industrial use or any of the following commercial uses: a garage; a bulk liquid dispensing facility, including a gasoline outlet; or, for the operation of dry-cleaning equipment.”

As both a dry-cleaner and a gas station were historically present on the Phase One property, in accordance with Regulation 153/04, the property is considered an enhanced investigation property.

5.27 Summary and Written Description of Investigation

At the time of the investigation, the Phase One property was occupied by a commercial strip mall.

Based on the findings of this investigation, the following PCA have been identified in the Phase One study area:

- PCA 4: 1841 Bank Street – active repair garage (PCA #10)
- PCA 7: 1847 Bank Street – active gas station (PCA #28)
- PCA 12: 1811 Bank Street – car dealership with repair garage (PCA #10)
- PCA 16: 1792 Bank Street – active repair garage (PCA #10)
- PCA 18: 1770 Bank Street – car dealership with repair garage (PCA #10)
- PCA 20: 1820-1846 Bank Street – fill material of unknown quality (PCA #30)

6.0 Review and Evaluation of Information

6.1 Current and Past Uses

Based on a review of historical aerial photographs, and other records review, the Phase One property was vacant and not in use for agricultural purposes until the subject site was first developed for commercial use between 1954 and 1965. The Phase One property was initially occupied by Webster & Son Ltd., a building supplies store. The original building was demolished, and the existing commercial building was constructed on the Phase One property in the early 1970s.

6.2 Potentially Contaminating Activity

Ontario Regulation (O. Reg.) 153/04 defines a Potential Contaminating Activity (PCA) as one of fifty-nine (59) industrial operations set out in Table 2 of Schedule D that occurs or has occurred in the Phase One study area.

The following PCAs were identified:

- PCA 1: 1822 Bank Street – former on-site rail siding (PCA #46)
- PCA 2: Glenhaven Private – former rail line (PCA #46)
- PCA 3: 1841 Bank Street – former gas station (PCA #28)
- PCA 4: 1841 Bank Street – active repair garage (PCA #10)
- PCA 5: 1827 (1811 Bank Street – former contractor's repair garage (PCA #10)
- PCA 6: 1827 (1811) Bank Street – former UST (PCA #28)
- PCA 7: 1847 Bank Street – active gas station (PCA #28)
- PCA 8: 1877 Bank Street – former gas station (PCA #28)
- PCA 9: 1846 Bank Street (Phase One property) – former dry cleaner (PCA #37)
- PCA 10: 1832 Bank Street (Phase One property) – former gas station (PCA #28)
- PCA 11: 1800 Bank Street – former dry cleaner (PCA #37)
- PCA 12: 1811 Bank Street – car dealership with repair garage (PCA #10)
- PCA 13: 1811 Bank Street – gasoline and waste oil USTs for car dealership (PCA #28)
- PCA 14: 1850 Bank Street – former car dealership with repair garage (PCA #10)
- PCA 15: 1850 Bank Street – Former gasoline and waste oil USTs (PCA #28)
- PCA 16: 1792 Bank Street – active repair garage (PCA #10)
- PCA 17: 1792 Bank Street – former gas station (PCA #28)
- PCA 18: 1770 Bank Street – car dealership with repair garage (PCA #10)
- PCA 19: 1770 Bank Street – gasoline and waste oil UST for car dealership/repair garage (PCA #28)
- PCA 20: 1820-1846 Bank Street (Phase One property) – fill material of unknown quality (PCA #30)
- PCA 21: 2629 Alta Vista Drive – dry cleaner (PCA #37)
- PCA 22: 2706 Alta Vista Drive – dry cleaner (PCA #37)
- PCA 23: 1750 Bank Street – former repair garage (PCA #10)

- PCA 24: 1750 Bank Street – former gas stations (PCA #28)
- PCA 25: 1750 Bank Street – former dry cleaner (PCA #37)

All of the on-site PCAs were determined to result in APECs. A dry cleaner (PCA 9) operated in the northernmost unit from the 1970s until 2018. A gas station (PCA 10) was present on the east part of the site for a brief period in the 1970s. Previous investigations conducted on this part of the site identified tetrachloroethylene (PCE) impacted soil and groundwater, although it is noted that the most recent investigation conducted by Pinchin Limited did not identify any exceedances of the applicable standards in the monitoring wells sampled near the former on-site dry cleaner or gas station. The previous investigation also identified between 0.9 m and 2 m of fill material on the Phase One property (PCA 20). A rail siding (PCA 1) was historically located on the Phase One property prior to the construction of the existing site building.

With respect to off-site PCAs, due to the proximity and/or inferred upgradient location from the Phase One property, the gas stations at 1841 and 1847 Bank Street, the repair garages/car dealerships at 1841 and 1850 Bank Street, the former rail line to the west, and the former dry cleaner at 1800 Bank Street were considered to contribute to APECs on the Phase One property.

The remaining PCAs identified in the Phase One study area were located at least 100 m from the Phase One property and/or down/cross-gradient to the Phase One property and were not considered to contribute to APECs on the Phase One property.

6.3 Areas of Potential Environmental Concern

Ontario Regulation 153/04 defines an APEC as an area on a property where one or more contaminants are potentially present. The following APECs were identified:

Area of Potential Environmental Concern (APEC)	Location of APEC on Phase One Property	Potentially Contaminating Activity (PCA)	Location of PCA (On-Site or Off-Site)	Contaminants of Potential Concern	Media Potentially Impacted (Groundwater, Soil and/or Sediment)
#1. Former on-site dry-cleaner	North end of site building	PCA #37 – Operations of dry cleaning equipment (where chemicals are used) (PCA 9)	On-site	VOC	Soil and groundwater
#2. Former on-site gas station	East part of Phase One property	PCA #28 – Gasoline and associated products storage in fixed tanks (PCA 10)	On-site	PHC, VOC, metals	Soil and groundwater
#3. Former on-site rail siding	Northwest part of Phase One property	PCA #46 – Rail yard, tracks, and spurs (PCA 1)	On-site	PAH, metals	Soil
#4. Fill material	Entire Phase One property	PCA #30 – Importation of fill material of unknown quality (PCA 20)	On-site	PHC, PAH, metals	Soil
#5. Former dry cleaner at 1800 Bank Street & historical furnace oil leak from UST	Along the north property line	PCA #37 – Operations of dry cleaning equipment (where chemicals are used) and PCA #28 – Gasoline and associated products storage in fixed tanks (PCA 10 & 11)	Off-site	PHC, VOC	Soil and groundwater
#6. Former gas station at 1841 Bank Street	Along southeast property line	PCA #28 – Gasoline and associated products storage in fixed tanks (PCA 3)	Off-site	PHC, VOC	Soil and groundwater

Area of Potential Environmental Concern (APEC)	Location of APEC on Phase One Property	Potentially Contaminating Activity (PCA)	Location of PCA (On-Site or Off-Site)	Contaminants of Potential Concern	Media Potentially Impacted (Groundwater, Soil and/or Sediment)
#7. Repair garage at 1841 Bank Street	Along southeast property line	PCA #10 – Commercial autobody shop (PCA 4)	Off-site	PHC, VOC, metals	Soil and groundwater
#8. Gas station at 1847 Bank Street	Along southeast property line	PCA #28 – Gasoline and associated products storage in fixed tanks (PCA 7)	Off-site	PHC, VOC	Soil and groundwater
#9. Former car dealership at 1850 Bank Street	Along south property line	PCA #10 – Commercial autobody shop (PCA 14)	Off-site	PHC, VOC, metals	Soil and groundwater
#10. Former USTs associated with car dealership at 1850 Bank Street	Along south property line	PCA #28 – Gasoline and associated products storage in fixed tanks (PCA 15)	Off-site	BTEX, PHC	Soil and groundwater
#11. Former rail line to the west of the site	Along west property line	PCA #46 – Rail yard, tracks, and spurs (PCA 2)	Off-site	PAH, metals	Soil

6.4 Phase One Conceptual Site Model

To develop a conceptual model for the Phase One property, the following physical characteristics and pathways were considered. A conceptual site model (CSM) showing the topography of the site, inferred groundwater flow, general site features, APEC, and PCA is shown in Figure 2.

6.4.1 Buildings and Structures

The Phase One property is occupied by single storey, slab on grade commercial buildings containing multiple units. The building has an approximately footprint of 42,240 square feet. At the time of the visit, the building tenants included Value Village, Algonquin Careers Academy, Ruby Inn (restaurant), Bel-O-Sol (tanning salon), Savannah Afro Caribbean (retail), and Hera Beauty (retail). Outside of the building footprint, the Phase One property mainly consists of asphalt parking lot.

6.4.2 Water Bodies and Groundwater Flow Direction

There are no water bodies on the subject site. The closest body of water is Sawmill Creek, located approximately 300 m west of the Phase One property. Sawmill Creek flows to the north towards the Rideau River. The inferred groundwater flow direction is to the north-northwest towards the Rideau River.

6.4.3 Areas of Natural Significance

There are no ANSI within the Phase One study area.

6.4.4 Water Wells

There were 52 well records for the Phase One study area. None of the well records appear to be for the Phase One property, although historically there were monitoring wells present on the site.

Eighteen of the records were for water supply wells installed between 1949 and 1959. As municipal services are no present in the Phase One study area, it is unlikely that these wells are still in use.

The remaining well records were for monitoring wells. There were 17 records for the installation/abandonment of monitoring wells at 1841 Bank Street. Ten of the records were for monitoring wells installed by the city in the Bank Street right-of-way between Surrey Avenue and Alta Vista Drive.

6.4.5 Potentially Contaminating Activity

Based on the findings of this investigation the following PCA have been identified in the Phase One study area:

- PCA 1: 1822 Bank Street – former on-site rail siding (PCA #46)
- PCA 2: Glenhaven Private – former rail line (PCA #46)
- PCA 3: 1841 Bank Street – former gas station (PCA #28)
- PCA 4: 1841 Bank Street – active repair garage (PCA #10)
- PCA 5: 1827 (1811 Bank Street – former contractor's repair garage (PCA #10)
- PCA 6: 1827 (1811) Bank Street – former UST (PCA #28)
- PCA 7: 1847 Bank Street – active gas station (PCA #28)
- PCA 8: 1877 Bank Street – former gas station (PCA #28)
- PCA 9: 1846 Bank Street (Phase One property) – former dry cleaner (PCA #37)
- PCA 10: 1832 Bank Street (Phase One property) – former gas station (PCA #28)
- PCA 11: 1800 Bank Street – former dry cleaner (PCA #37)
- PCA 12: 1811 Bank Street – car dealership with repair garage (PCA #10)
- PCA 13: 1811 Bank Street – gasoline and waste oil USTs for car dealership (PCA #28)
- PCA 14: 1850 Bank Street – former car dealership with repair garage (PCA #10)
- PCA 15: 1850 Bank Street – Former gasoline and waste oil USTs (PCA #28)
- PCA 16: 1792 Bank Street – active repair garage (PCA #10)
- PCA 17: 1792 Bank Street – former gas station (PCA #28)
- PCA 18: 1770 Bank Street – car dealership with repair garage (PCA #10)
- PCA 19: 1770 Bank Street – gasoline and waste oil UST for car dealership/repair garage (PCA #28)
- PCA 20: 1820-1846 Bank Street – fill material of unknown quality (PCA #30)
- PCA 21: 2629 Alta Vista Drive – dry cleaner (PCA #37)
- PCA 22: 2706 Alta Vista Drive – dry cleaner (PCA #37)
- PCA 23: 1750 Bank Street – former repair garage (PCA #10)
- PCA 24: 1750 Bank Street – former gas stations (PCA #28)
- PCA 25: 1750 Bank Street – former dry cleaner (PCA #37)

6.4.6 Areas of Potential Environmental Concern

The following APECs were identified:

- APEC #1 – North end of site building (PCA 9)
- APEC #2 – East part of Phase One property (PCA 10)
- APEC #3 – Northwest part of Phase One property (PCA 1)

- APEC #4 – Entire Phase One property (PCA 20)
- APEC #5 – Along north property line (PCA 10 & 11)
- APEC #6 – Along southeast property line (PCA 3)
- APEC #7 – Along southeast property line (PCA 4)
- APEC #8 – Along southeast property line (PCA 7)
- APEC #9 – Along south property line (PCA 14)
- APEC #10 – Along south property line (PCA 15)
- APEC #11 – Along west property line (PCA 2)

6.4.7 Subsurface Stratigraphy

Beneath any fill, the surficial geology of the subject site is characterised by Champlain Sea fine textured glaci-marine deposits of silt and clay. The bedrock geology underlying the site consists of shale of the Carlsbad Formation.

Previous investigations have determined that the site geology generally consists of clay, sand and gravel fill overlying shale bedrock. Bedrock is present between 0.9 m and 2 metres below ground surface across the Phase One property.

Topographically, the Phase One property is relatively flat. Regionally, topography slopes to the west towards Sawmill Creek. Ground surface elevation at the Phase One property is approximately 90 metres above sea level.

6.4.8 Uncertainty Analysis

The CSM is a simplification of reality, which aims to provide a description and assessment of any areas where potentially contaminating activity that occurred within the Phase One study area may have adversely affected the Phase One property. All information collected during this investigation, including records, interviews, and site reconnaissance, has contributed to the formulation of the CSM.

Information was assessed for consistency, however EXP has confirmed neither the completeness nor the accuracy of any of the records that were obtained or of any of the statements made by others. All reasonable inquiries to obtain accessible information were made, as required by Schedule D, Table 1, Mandatory Requirements for Phase One Environmental Site Assessment Reports. The CSM reflects our best interpretation of the information that was available during this investigation.

*Sun Life Assurance Company of Canada c/o BentallGreenOak (Canada) LP
Phase One Environmental Site Assessment
1820-1846 Bank Street, Ottawa, Ontario
OTT-23002538-A0
September 30, 2024*

7.0 Conclusions

The Qualified Person who oversaw this work, Leah Wells P.Eng., recommends that a Phase Two ESA be conducted to address the APEC identified on the Phase One property.

The Qualified Person can confirm that the Phase One Environmental Site Assessment was conducted per the requirements of Ontario Regulation 153/04, as amended, and in accordance with generally accepted professional practices.

8.0 References

- City of Ottawa, GeoOttawa online mapping tool, (maps.ottawa.ca/geoottawa).
- Dubreuil, L. and C. Woods, *Catalogue of Canadian Fire Insurance Plans, 1875 – 1975*, 2002.
- Environment Canada, *National Inventory of PCBs in Use and PCB Wastes in Storage in Canada*, 2003 Annual Report, 2004.
- Golder Associates Ltd., *Old Landfill Management Strategy, Phase 1, Identification of Sites, City of Ottawa, Ontario*, October 2004.
- Intera Technologies Ltd., *Inventory of Coal Gasification Plant Waste Sites in Ontario, Volume II*, April 1987.
- Natural Resources Canada, The Atlas of Canada – Toporama website (atlas.gc.ca/toporama/en/)
- Oil, Gas & Salt Resources Library, website (maps.ogsrlibrary.com/wells).
- Ontario Ministry of Energy, Northern Development and Mines, Bedrock Geology Application (www.mndm.gov.on.ca/en/mines-and-minerals/applications/ogsearth/bedrock-geology), March 19, 2018.
- Ontario Ministry of Energy, Northern Development and Mines, Surficial Geology Application (www.mndm.gov.on.ca/en/mines-and-minerals/applications/ogsearth/surficial-geology), May 23, 2017.
- Ontario Ministry of the Environment, Conservation and Parks, *Access Environment website* (www.accessenvironment.ene.gov.on.ca).
- Ontario Ministry of the Environment, Conservation and Parks, *Environmental Registry website* (www.ebr.gov.on.ca/ERS-WEB-External).
- Ontario Ministry of the Environment, Conservation and Parks, *Guide for Completing Phase One Environmental Site Assessments under Ontario Regulation 153/04*, June 2011.
- Ontario Ministry of the Environment, Conservation and Parks *Hazardous Waste Information Network website* (www.hwin.ca).
- Ontario Ministry of the Environment, Conservation and Parks, *Inventory of Industrial Sites Producing or Using Coal Tar and Related Tars in Ontario*, November 1988.
- Ontario Ministry of the Environment, Conservation and Parks, *Ontario Inventory of PCB Storage Sites*, October 1995.
- Ontario Ministry of the Environment, Conservation and Parks, *Protocol for Analytical Methods Used in the Assessment of Properties under Part XV.1 of the Environmental Protection Act*, July 1, 2011.
- Ontario Ministry of the Environment, Conservation and Parks, *Records of Site Condition website* (www.lrcsde.lrc.gov.on.ca).
- Ontario Ministry of the Environment, Conservation and Parks, *Waste Disposal Site Inventory*, June 1991.
- Ontario Ministry of the Environment, Conservation and Parks, *Water Wells website* (www.ontario.ca/environment-and-energy/map-well-records water wells).
- Ontario Ministry of Labour, *Occupational Health and Safety Act*, R.S.O. 1990.
- Ontario Ministry of Natural Resources and Forestry, *Natural Heritage website* (www.gisapplication.lrc.gov.on.ca/mamnh/Index.html).
- Pinchin Environmental, *“Phase I Environmental Site Assessment, 1820-1846 Bank Street, Ottawa, Ontario”*, May 2013.

*Sun Life Assurance Company of Canada c/o BentallGreenOak (Canada) LP
Phase One Environmental Site Assessment
1820-1846 Bank Street, Ottawa, Ontario
OTT-23002538-A0
September 30, 2024*

- Pinchin Environmental, *"Phase I Environmental Site Assessment, 1820-1846 Bank Street, Ottawa, Ontario"*, May 2015.
- Trow Associates Inc. (now EXP Services Inc.), *Phase I Environmental Site Assessment Update, Walkley Centre Plaza, 1820-1846 Bank Street, Ottawa, Ontario*, May 2002.
- Trow Associates Inc. (now EXP Services Inc.), *"Limited Phase II Environmental Site Assessment, Walkley Centre Plaza, 1820-1846 Bank Street, Ottawa, Ontario"*, May 2002.

9.0 Limitation of Liability, Scope of Report, and Third Party Reliance

This report was prepared pursuant to and in accordance with the master services agreement (the “MSA”) dated April 8, 2019 between EXP Services Inc. (“Consultant”) and the other parties listed thereto, and the project specific agreement dated June 29, 2023 between Consultant and BentallGreenOak (Canada) LP.

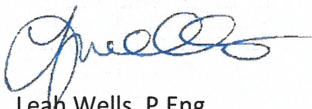
The report was prepared by Consultant for the use of Owner and Manager (as those terms are defined under the MSA). In addition to the use of and reliance on this report by Owner and Manager, any person who has received a reliance letter for this report may use and rely on this report as if it was prepared for such persons. Any use of or reliance on this report by any other person (i.e., a person other than any Owner, Manager or otherwise permitted person) is the sole and exclusive responsibility of such other person. Consultant accepts no responsibility for damages, if any, suffered by such other person as a result of the use of or reliance on this report.

This report is based on the best information available to Consultant at the time of preparing this report after Consultant has used best industry practices, in the circumstances, to obtain information. To the extent that Consultant was required to rely on information from other persons, Consultant has verified such information to the extent reasonably possible in the circumstances. The material provided in this report reflects best industry judgment in light of the information available at the time of preparation of this report.

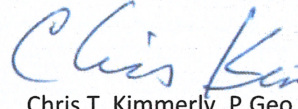
Sun Life Assurance Company of Canada c/o BentallGreenOak (Canada) L
Phase One Environmental Site Assessment
1822 - 1846 Bank St., Ottawa, Ont
OTT-23002538-A0
September 30, 2024

10.0 Signatures

We trust this report meets your current needs. If you have any questions pertaining to the investigation undertaken by EXP, please do not hesitate to contact the undersigned. The Qualified Person can confirm that the Phase One Environmental Site Assessment was conducted per the requirements of Ontario Regulation 153/04, as amended, and in accordance with generally accepted professional practices.



Leah Wells, P.Eng.
Environmental Engineer
Earth and Environment



Chris T. Kimmerly, P.Geo.
Senior Project Manager
Earth and Environment



EXP Services Inc.

*Sun Life Assurance Company of Canada c/o BentallGreenOak (Canada) LP
Phase One Environmental Site Assessment
1820-1846 Bank Street, Ottawa, Ontario
OTT-23002538-A0
September 30, 2024*

Appendix A: Qualifications of Assessors

Qualifications of Assessors

EXP provides a full range of environmental services through a full-time Environmental Services Group. EXP's Earth and Environment Group has developed a strong working relationship with clients in both the private and public sectors and has developed a positive relationship with Ontario Ministry of the Environment, Conservation and Parks. Personnel in the numerous branch offices form part of a large network of full-time dedicated environmental professionals in the EXP organization.

Chris Kimmerly, M.Sc., P.Geo., has more than 28 years of environmental consulting experience, 27 of which have been with EXP. A graduate of Brock University with a Master of Science Degree in Geological Science, His technical experience includes managing, coordinating, and conducting environmental site assessments; groundwater sampling programs; soil and groundwater remedial action and risk mitigation plans; mineral aggregate assessments; hydrogeological and terrain analysis assessments; designated substances and hazardous materials surveys.

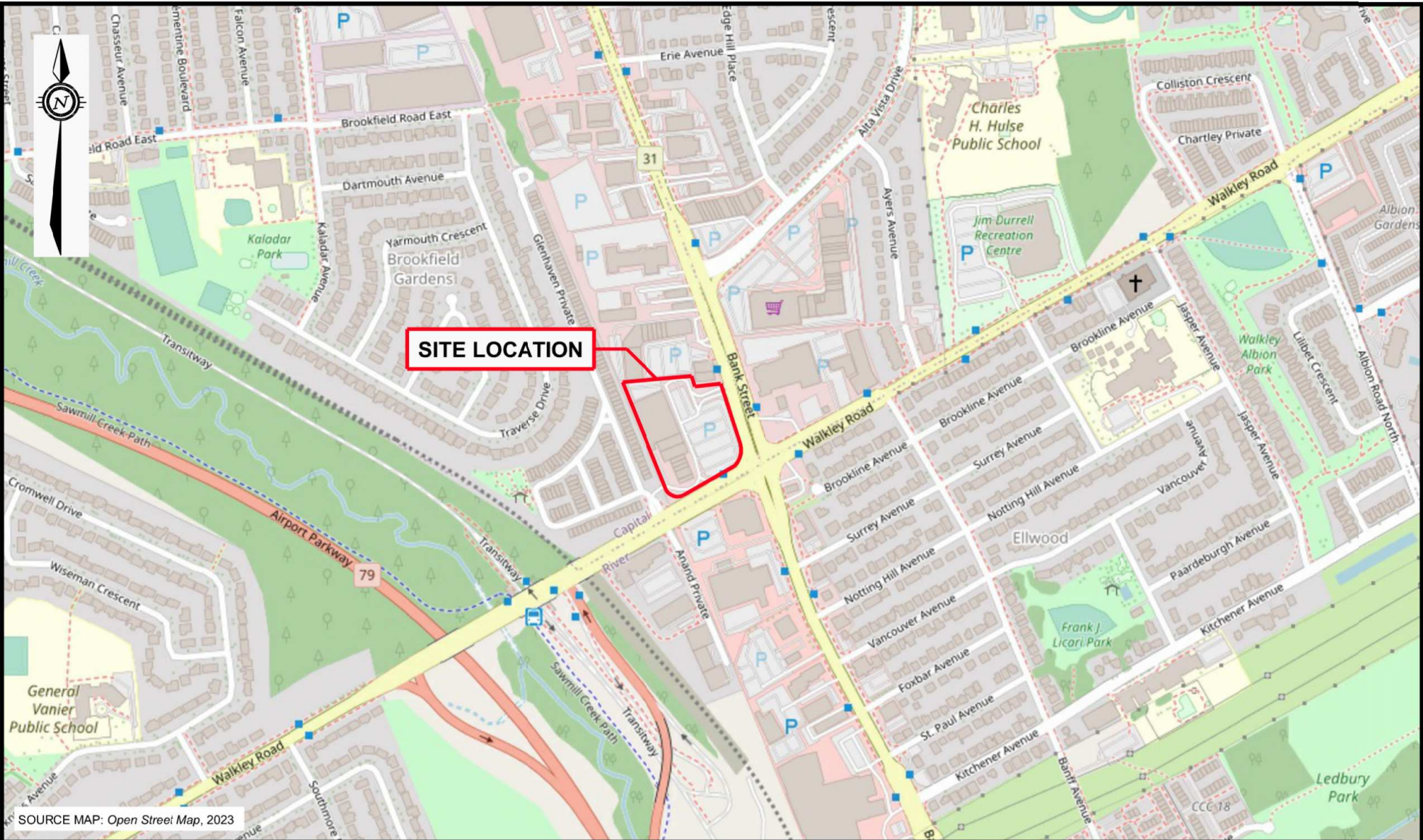
Leah Wells, P.Eng., is an Environmental Engineer who has been working in the consulting field since 2018. She has worked on numerous Phase I Environmental Site Assessments (ESA); Phase II ESAs, completing soil and groundwater sampling, soil vapour sampling, assisting in report preparation and data entry and analysis. Ms. Wells earned her B.A.Sc. in geological engineering at the Queen's University. She is licensed as a professional engineer in Ontario.

EXP Services Inc.

*Sun Life Assurance Company of Canada c/o BentallGreenOak (Canada) LP
Phase One Environmental Site Assessment
1820-1846 Bank Street, Ottawa, Ontario
OTT-23002538-A0
September 30, 2024*

Appendix B: Figures

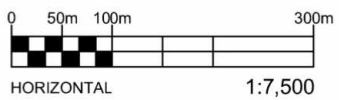
Filename: E:\OTT-23002538-A0\60_Execution\65 Drawings\23002538-A0_Ph-1_Sep-2024.dwg
Last Saved: Oct 8, 2024 5:52 PM
Last Plotted: Oct 9, 2024 3:33 PM
Plotted by: SeverA



SOURCE MAP: Open Street Map, 2023

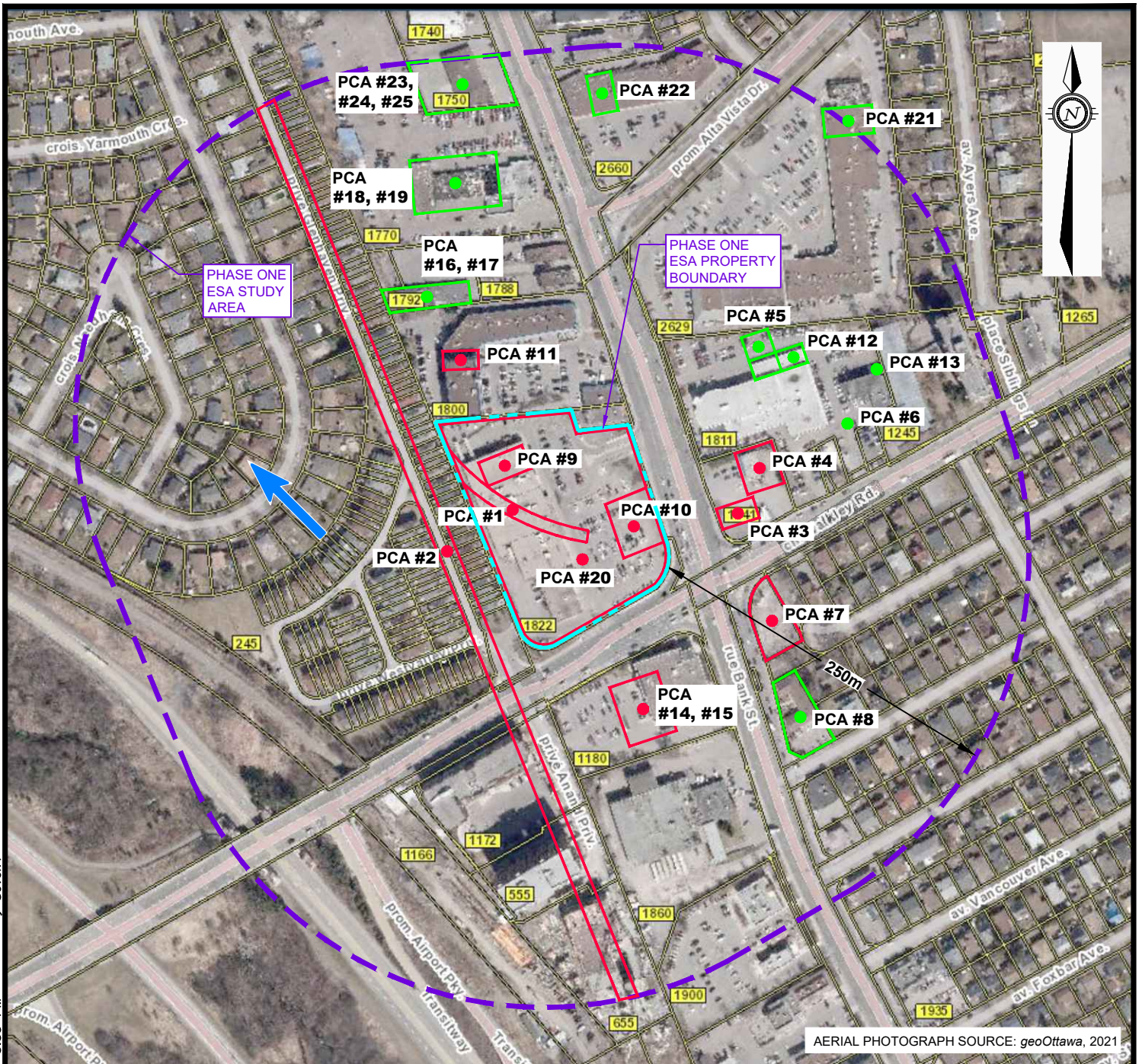


EXP Services Inc. www.exp.com
t: +1.613.688.1899 | f: +1.613.225.7337
2650 Queensview Drive, Suite 100
Ottawa, ON K2B 8H6, Canada



DATE SEPTEMBER 2024		CLIENT: BGO	PROJECT: PHASE ONE ENVIRONMENTAL SITE ASSESSMENT	project no. OTT-23002538-A0
DESIGN CK / MM	CHECKED CK	TITLE: SITE LOCATION PLAN		scale 1:7,500
DRAWN BY AS		WALKLEY CENTRE RE-DEVELOPMENT (1820-1846 BANK ST.), OTTAWA, ONTARIO		FIG 1

Filename: E:\OTT-23002538-A0\60_Execution\65 Drawings\23002538-A0_Ph-1_Sep-2024.dwg
Last Saved: Oct 8, 2024 5:52 PM
Last Plotted: Oct 9, 2024 3:35 PM
Plotted by: Severa



LEGEND




PROPERTY BOUNDARY



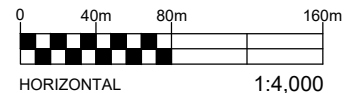
INFERRED GROUNDWATER FLOW DIRECTION



POTENTIALLY CONTAMINATING ACTIVITY (PCA) RESULTING IN APECS



POTENTIALLY CONTAMINATING ACTIVITY (PCA) NOT RESULTING IN APECS



EXP Services Inc. www.exp.com

t: +1.613.688.1899 | f: +1.613.225.7337
2650 Queensview Drive, Suite 100
Ottawa, ON K2B 8H6, Canada

DATE
SEPTEMBER 2024

CLIENT:
 BGO

PROJECT:
PHASE ONE ENVIRONMENTAL
SITE ASSESSMENT

project no.
OTT-23002538-A0

DESIGN
CK / MM

CHECKED
CK

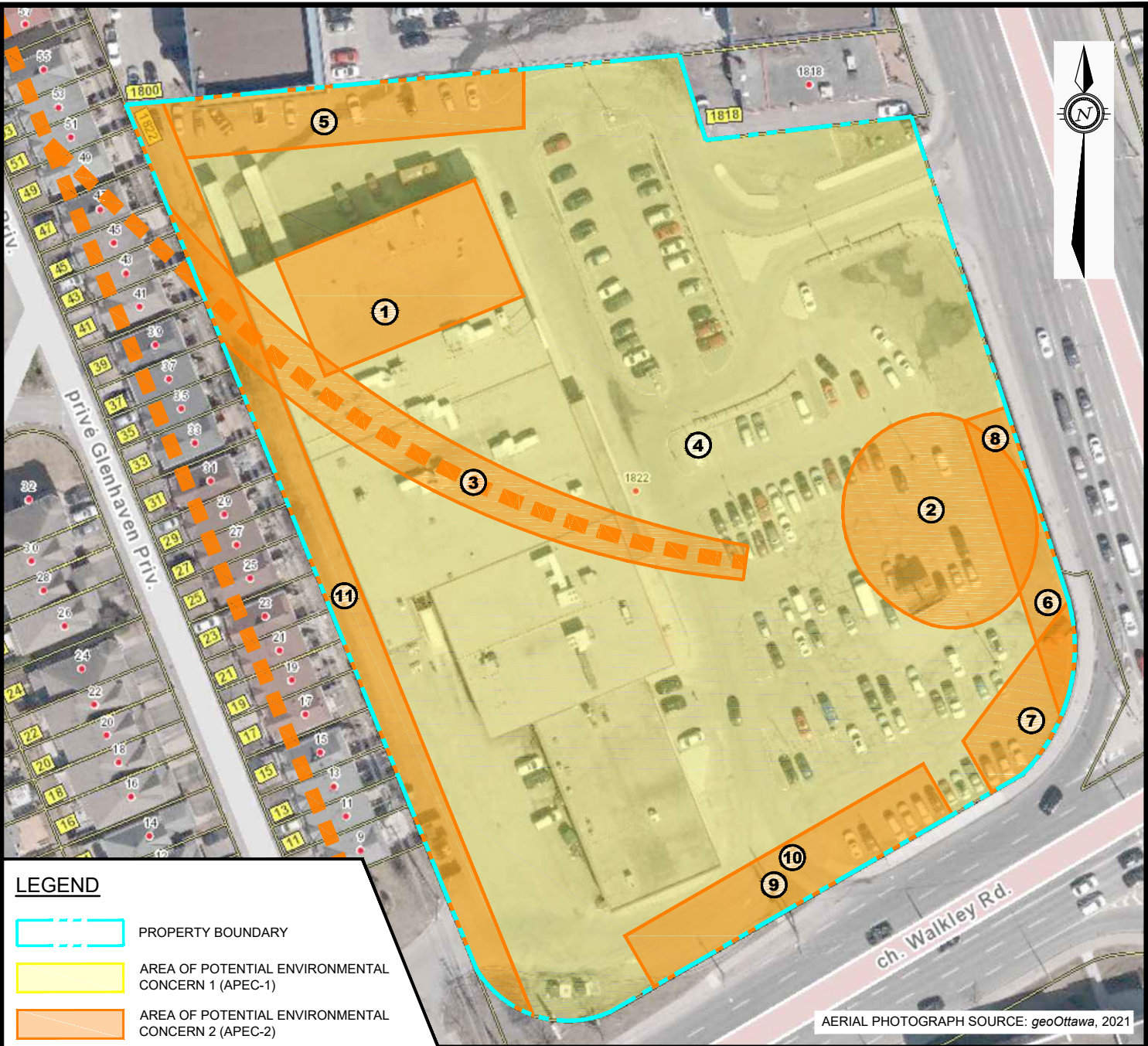
TITLE:
PHASE ONE STUDY AREA
WALKLEY CENTRE RE-DEVELOPMENT (1820-1846 BANK ST.), OTTAWA, ONTARIO

scale
1:4,000

DRAWN BY
AS

FIG 2

Filename: E:\OTT-23002538-A0\60_Execution\65_Drawings\23002538-A0_Ph-1_Sep-2024.dwg
Last Saved: Oct 8, 2024 5:52 PM
Last Plotted: Oct 9, 2024 3:36 PM
Plotted by: SeverA

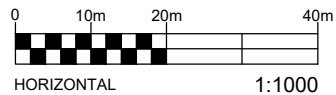


AERIAL PHOTOGRAPH SOURCE: geoOttawa, 2021

LEGEND

- PROPERTY BOUNDARY
- AREA OF POTENTIAL ENVIRONMENTAL CONCERN 1 (APEC-1)
- AREA OF POTENTIAL ENVIRONMENTAL CONCERN 2 (APEC-2)

- ① FORMER ON-SITE DRY-CLEANER (NORTH END OF SITE BUILDING)
- ② FORMER ON-SITE GAS STATION (EAST PART OF PHASE TWO PROPERTY)
- ③ FORMER ON-SITE RAIL SIDING (NORTHWEST PART OF PHASE TWO PROPERTY)
- ④ FILL MATERIAL (ENTIRE PHASE TWO PROPERTY)
- ⑤ FORMER DRY CLEANER AT 1800 BANK STREET & HISTORICAL FURNACE OIL LEAK FROM UST (ALONG NORTH PROPERTY LINE)
- ⑥ FORMER GAS STATION AT 1841 BANK STREET (ALONG SOUTHEAST PROPERTY LINE)
- ⑦ REPAIR GARAGE AT 1841 BANK STREET (ALONG SOUTHEAST PROPERTY LINE)
- ⑧ GAS STATION AT 1847 BANK STREET (ALONG SOUTHEAST PROPERTY LINE)
- ⑨ FORMER CAR DEALERSHIP AT 1850 BANK STREET (ALONG SOUTH PROPERTY LINE)
- ⑩ FORMER USTS ASSOCIATED WITH CAR DEALERSHIP AT 1850 BANK STREET (ALONG SOUTH PROPERTY LINE)
- ⑪ FORMER RAIL LINE TO THE WEST OF THE SITE (ALONG WEST PROPERTY LINE)



EXP Services Inc. www.exp.com
t: +1.613.688.1899 | f: +1.613.225.7337
2650 Queensview Drive, Suite 100
Ottawa, ON K2B 8H6, Canada

DATE SEPTEMBER 2024		CLIENT: 	PROJECT: PHASE ONE ENVIRONMENTAL SITE ASSESSMENT	project no. OTT-23002538-A0
DESIGN CK / MM	CHECKED CK	TITLE: SITE PLAN		scale 1:1,000
DRAWN BY AS		WALKLEY CENTRE RE-DEVELOPMENT (1820-1846 BANK ST.), OTTAWA, ONTARIO		FIG 3

EXP Services Inc.

*Sun Life Assurance Company of Canada c/o BentallGreenOak (Canada) LP
Phase One Environmental Site Assessment
1820-1846 Bank Street, Ottawa, Ontario
OTT-23002538-A0
September 30, 2024*

Appendix C: Fire Insurance Plans, Title Search, Municipal Records & Provincial Records

Ministry of the Environment,
Conservation and Parks

Emergency Management and
Access Branch

40 St. Clair Avenue West
Toronto ON M4V 1M2

Ministère de l'Environnement, de la
Protection de la nature et des Parcs

Direction de la gestion des situations
d'urgence et de l'accès à l'information

40, avenue St. Clair ouest
Toronto ON M4V 1M2



August 11, 2023

Leah Wells
EXP Services Inc.
2560 Queensview Drive, Unit 100
Ottawa, Ontario K2B 8H6
leah.wells@exp.com

Dear Leah Wells:

RE: **MECP FOI A-2023-04539, Your Reference OTT-23002538-A0 – Decision Letter**

This letter is in response to your request made pursuant to the Freedom of Information and Protection of Privacy Act (the Act) relating to 1822 - 1846 Bank Street, Ottawa.

After a thorough search through the ministry files, no records were located responsive to your request. The official responsible for making the access decision on your request is the undersigned.

You may request a review of my decision within 30 days from the date of this letter by contacting the Information and Privacy Commissioner/Ontario at <http://www.ipc.on.ca>. Please note there may be a fee associated with submitting the appeal.

If you have any questions, please contact Adeolu Paul-Taiwo at adeolu.paul-taiwo@ontario.ca.

Yours truly,

Adeolu

for
Josephine DeSouza
Manager (A), Access and Privacy Office



CITY DIRECTORY

Project Property: *Phase One ESA
1822 - 1846 Bank Street
Ottawa, ON K1V*

Project No: *OTT-23002538-A0_Leah.Wells*

Requested By: *exp Services Inc.*

Order No: *23072600041*

Date Completed: *August 02, 2023*

Environmental Risk Information Services

A division of Glacier Media Inc.

1.866.517.5204 | info@erisinfo.com | erisinfo.com

August 02, 2023
RE: CITY DIRECTORY RESEARCH
1822 Bank Street
Ottawa, ON K1V

Thank you for contacting ERIS regarding our City Directory Search services. Our staff has conducted a reverse listing City Directory search to determine prior occupants of the subject site and adjacent properties. When searching a range of addresses, all civic addresses within that range found in the Directory are included.

Note: Reverse Listing Directories generally are focused on highly developed areas, while newly developed areas may be covered in the more recent years, older directories tend to cover only "central" parts of the city. To complete the search, we have either utilized the Toronto Reference Library, Library & Archives Canada and multiple digitized directories. While these do not claim to be a complete collection of all reverse listing city directories produced, ERIS has made every effort to provide accurate and complete information. ERIS shall not be held liable for missing, incomplete, or inaccurate information. If you believe there are additional addresses or streets that require searching, please contact us.

Search Criteria:

2675-2685 Odd of Alta Vista Drive
2714 of Alta Vista Drive
555-655 of Anand Private
1770-1895 of Bank Street
1822 of Bank Street
1200-1245 of Brookline Avenue
1-100 of Glenhaven Private
2525-2540 of Needham Crescent
300-325 of Southcrest Private
1200-1230 of Surrey Avenue
2575-2650 of Traverse Drive
1165-1240 of Walkley Road
200-300 of Westvalley Private

Search Notes:

Bank Street is also known as 1840 Bank Street in Ottawa.

Search Results Summary

Date	Source	Comment
2021	DIGITAL BUSINESS DIRECTORY	
2017	DIGITAL BUSINESS DIRECTORY	
2012	DIGITAL BUSINESS DIRECTORY	
2006/07	VERNONS	
2000	POLKS	
1996	MIGHTS	
1990	MIGHTS	
1986	MIGHTS	
1980	MIGHTS	
1975	MIGHTS	
1970	MIGHTS	
1966	MIGHTS	
1960	MIGHTS	
1955	MIGHTS	
1950	MIGHTS	

Environmental Risk Information Services

A division of Glacier Media Inc.

1.866.517.5204 | info@erisinfo.com | erisinfo.com

2677 ARIANA KABAB HOUSE...FOODS-CARRY OUT
2678 SUBWAY...FOODS-CARRY OUT
2679 DISCOUNT MOVING STORAGE...MOVING-SELF-SERVICE
2679 DOLLARAMA...VARIETY STORES
2679 WALKLEY ANIMAL HOSPITAL...ANIMAL HOSPITALS
2681 COINSTAR...COIN & BILL COUNTING/SORTING SVC KIOSKS
2681 DRUGSTORE PHARMACY...PHARMACIES
2681 WILSON'S YOUR INDEPENDENT GRGR...GROCERS-RETAIL
2682 MANGO'S CAFE...FOODS-CARRY OUT
2714 SCOTIABANK...REAL ESTATE LOANS
2714 WESTERN UNION AGENT LOCATION...MONEY ORDER SYSTEMS

NO LISTING FOUND

1770 ASSURED FRANK GUY BANK...AUTOMOBILE REPAIRING & SERVICE
 1770 JIM TUBMAN MOTORS...AUTOMOBILE DEALERS-NEW CARS
 1788 ENTERPRISE RENT-A-CAR...AUTOMOBILE RENTING
 1800 ARAB-SAT...SATELLITE EQUIPMENT & SYSTEMS-RETAIL
 1800 AUTO WORLD...AUTOMOBILE DEALERS-USED CARS
 1800 BANK STREET MORTGAGE CTR INC...LOANS
 1800 BEIJING LEGEND...FOODS-CARRY OUT
 1800 CHILDREN'S WISH FOUNDATION-CND...ASSOCIATIONS
 1800 DOMINO'S...FOODS-CARRY OUT
 1800 DRIVER VEHICLE LICENCE...ENGINEERS-AERONAUTICAL
 1800 E FINANCIAL GROUP...LOANS
 1800 EAST WIND BUDO LIFE CTR...NON-PROFIT ORGANIZATIONS
 1800 FADES INTERNATIONAL HAIR...BARBERS
 1800 FADES INTERNATIONAL HAIR...BEAUTY SALONS
 1800 FRAMES BY ROCKWELL...PICTURE FRAMES-MANUFACTURERS
 1800 GLOBAL COMMUNICATIONS...CELLULAR TELEPHONES-EQUIPMENT & SUPLS
 1800 HUB INTERNATIONAL...INSURANCE
 1800 MAESTRO TRAVEL...TRAVEL AGENCIES & BUREAUS
 1800 OCHO RIOS CABIN EATERY...FOODS-CARRY OUT
 1800 SOUND ROOM...HEARING AIDS
 1800 THERIEN JIU-JITSU...MARTIAL ARTS INSTRUCTION
 1800 WAYNE P SMITH LAW OFFICE...ASSOCIATIONS
 1800 WIRELESS REVOLUTION...CELLULAR TELEPHONES-EQUIPMENT & SUPLS
 1811 BANK STREET TOYOTA...AUTOMOBILE REPAIRING & SERVICE
 1818 CAFE BAB LEL HARA...COFFEE SHOPS
 1824 VALUE VILLAGE...SOCIAL SERVICE & WELFARE ORGANIZATIONS
 1828 JOHN FRASER...STATE GOVERNMENT-GENERAL OFFICES
 1828 RIVERVIEW PARK...PARKS
 1830 ALGONQUIN CAREERS ACADEMY...SCHOOLS-BUSINESS & VOCATIONAL
 1830 CITY BOOZE DELIVERY...BEVERAGES-HOME DELIVERY
 1834 RUBY INN OTTAWA INC...FOODS-CARRY OUT
 1836 BEL-O-SOL TANNING SALON INC...TANNING SALONS
 1838 SAVANNAH AFRO CARIBBEAN PROD...GROCERS-RETAIL
 1841 MR LUBE...AUTOMOBILE REPAIRING & SERVICE
 1846 ESTEPHAN HAIR DESIGN...BEAUTY SALONS
 1847 PETRO-CANADA...ALTERNATIVE FUELS
 1852 WALKLEY MEDICAL CTR...PHYSICIANS & SURGEONS
 1860 ARCHERY GAMES...ARCHERY RANGES
 1860 BEER STORE...BEER & ALE-RETAIL
 1860 FIESTA OTTAWA...PARTY SUPPLIES
 1860 RANDALL'S...PAINT-RETAIL
 1860 TOTAL HOME CONSIGNMENT...BOUTIQUE ITEMS-RETAIL
 1883 EDWARD JONES...FINANCIAL ADVISORY SERVICES
 1883 GUARDIAN-SOUTH KEYS PHARMACY...PHARMACIES
 1895 HAKIM OPTICAL FACTORY OUTLET...PROPELLERS-REPAIRING

NO LISTING FOUND

NO LISTING FOUND

NO LISTING FOUND

NO LISTING FOUND

NO LISTING FOUND

NO LISTING FOUND

1172	RESIDENCE INN BY MARRIOTT...HOTELS & MOTELS
1172	RESIDENCE INN-AIRPORT...HOTELS & MOTELS
1180	BEAUTY BOUTIQUE BY SHOPPERS...LINGERIE
1180	SHOPPERS DRUG MART...PHARMACIES
1217	METRO CITY REALTY LTD...REAL ESTATE INSPECTION
1223	DENTAL OFFICE...DENTISTS
1224	KARLO LOSO VIOLIN MAKER...MUSICAL INSTRUMENTS-REPAIRING

NO LISTING FOUND

- 2675

65 ROSES SPORTS CLUB...BUSINESS ASSOCIATIONS
- 2675

EXIT REALTY FIRST...OFFICES OF REAL ESTATE AGENTS & BROKERS
- 2677

YASMINE BAKERY...RETAIL BAKERIES
- 2678

SUBWAY SANDWICHES & SALADS...FULL-SERVICE RESTAURANTS
- 2679

DRAGONFLY FABRICS...SEWING, NEEDLEWORK, & PIECE GOODS STORES
- 2679

HUMMINGBIRD QUILTING SVC...SEWING, NEEDLEWORK, & PIECE GOODS STORES
- 2679

REBEC KROES CYCLE & SPORT...SPORTING GOODS STORES
- 2681

DRUG STORE PHARMACY...PHARMACIES & DRUG STORES
- 2681

WILSON'S YOUR INDEPENDENT GRCR...SUPERMARKETS & OTHER GROCERY STORES
- 2681

YOUR INDEPENDENT GROCER...SUPERMARKETS & OTHER GROCERY STORES
- 2682

MANGO'S CAFE...CAFETERIAS
- 2714

SCOTIABANK...COMMERCIAL BANKING

NO LISTING FOUND

1770 ASSURED FRANK GUY BANK...AUTOMOBILE BODY-REPAIRING & PAINTING
 1770 JIM TUBMAN MOTORS LTD...NEW CAR DEALERS
 1788 ENTERPRISE RENT-A-CAR...PASSENGER CARS RENTAL
 1788 LICK'S ICE CREAM & BURGER SHOP...FULL-SERVICE RESTAURANTS
 1792 LAMORA'S SPA...FITNESS & RECREATIONAL SPORTS CENTERS
 1792 PHO BAMBOO VIETNAMESE RSTRNT...FULLSERVICE RESTAURANTS
 1792 SPARTAN COLLISION CORP...ALL OTHER AUTOMOTIVE REPAIR & MAINTENANCE
 1792 SPARTAN COLLISION CORP...AUTOMOTIVE BODY & INTERIOR REPAIR
 1800 ALFAJER RESTAURANT...FULLSERVICE RESTAURANTS
 1800 ARAB-SAT...RADIO, TV & OTHER ELECTRONICS STORES
 1800 CIBC...COMMERCIAL BANKING
 1800 DENTAL EMERGENCY...OFFICES OF DENTISTS
 1800 DOMINO'S...FULL-SERVICE RESTAURANTS
 1800 DRIVER VEHICLE LICENCE...LEGISLATIVE BODIES
 1800 FADES INTERNATIONAL HAIR...BEAUTY SALONS
 1800 FRAMES BY ROCKWELL...ART DEALERS
 1800 GEORGIE'S PIZZERIA...FULLSERVICE RESTAURANTS
 1800 GHME MARKETING...UNCLASSIFIED
 1800 GLOBAL COMMUNICATIONS...RADIO, TV & OTHER ELECTRONICS STORES
 1800 INSTITUT KINE-CONCEPT OTTAWA...MISC SCHOOLS & INSTRUCTION
 1800 ISLAND JERK...FULLSERVICE RESTAURANTS
 1800 KMV DATA...UNCLASSIFIED
 1800 LEVINE SLOVER SANDRA...OTHER INDIVIDUAL & FAMILY SVCS
 1800 MAESTRO TRAVEL...TRAVEL AGENCIES & BUREAUS
 1800 MAY'S MOTIONS...BEAUTY SALONS
 1800 OTTAWA COMMUNITY IMMIGRANT...LANGUAGE SCHOOLS
 1800 RICK'S CANTINA & GULF COAST...FULL-SERVICE RESTAURANTS
 1800 SOUND ROOM...OFFICES OF SPECIALTY THERAPISTS
 1800 THERIEN JIU-JITSU...SPORTS & RECREATION INSTRUCTION
 1800 WAYNE P SMITH LAW OFFICE...ALL OTHER LEGAL SVCS
 1800 WIRELESS REVOLUTION-BELL AUTH...RADIO, TV & OTHER ELECTRONICS
 STORES
 1811 MENDES AUTO BODY SHOP...NEW CAR DEALERS
 1818 CAFE BAB LEL HARA...SNACK & NONALCOHOLIC BEVERAGE BARS
 1818 WINE GARDEN NEPEAN LTD...STORE RETAILERS NOT SPECIFIED ELSEWHERE
 1820 LAUNDRY LAND...COINOPERATED LAUNDRIES & DRYCLEANERS
 1824 VALUE VILLAGE...USED MERCHANDISE STORES
 1824 VILLAGE DES VALEURS...USED MERCHANDISE STORES
 1827 PAUL DAOUST CONSTRUCTION LTD...OTHER HEAVY CONSTRUCTION
 1830 SHOPPERS DRUG MART...PHARMACIES & DRUG STORES
 1834 RUBY INN OTTAWA INC...FULLSERVICE RESTAURANTS
 1836 BEL-O-SOL SUNTAN STUDIO...OTHER PERSONAL CARE SVCS
 1838 SAVANNAH AFRO-CARIBBEAN...SUPERMARKETS & OTHER GROCERY STORES
 1841 MR LUBE...AUTOMOTIVE OIL CHANGE & LUBRICATION SHOPS
 1841 SUNYS PETROLEUM INC...OTHER GASOLINE STATIONS
 1844 SHOPPERS CENTRE D'ACCUEIL...MEDICAL EQUIP MERCHANT WHOLS
 1846 ESTEPHAN STUDIO...BEAUTY SALONS
 1846 VITHORN SHOPPING CTR...BUSINESS SERVICES
 1847 PETRO-CANADA...SERVICE STATIONS-GASOLINE & OIL
 1850 WALKLEY NISSAN...MOTOR VEHICLE DEALERS (NEW AND USED)
 1852 WALKLEY MEDICAL CTR...OFFICES OF PHYSICIANS, EXCEPT MENTAL HEALTH
 1860 BEER STORE...BEER, WINE, & LIQUOR STORES
 1860 EXEL DIRECT...ADVERTISING MATERIAL DISTRIBUTION SVCS
 1860 HUDSON'S BAY CO...DEPARTMENT STORES, EXCEPT DISCOUNT
 1860 TOTAL HOME CONSIGNMENT...USED MERCHANDISE STORES
 1883 CITI FINANCIAL...REAL ESTATE CREDIT
 1883 EDWARD JONES...MISC INTERMEDIATION
 1883 OTTAWA SOUTH FED LIBERAL ASSN...BUSINESS ASSOCIATIONS
 1883 OTTAWA-SUD DEPUTES...LEGISLATIVE BODIES
 1883 RAHAL HAIR TRANSPLANT...OTHER PERSONAL CARE SVCS
 1895 HAKIM OPTICAL FACTORY OUTLET...OPTICAL GOODS STORES

1240

M A THOMPSON CARTAGE LTD...OTHER SPECIALIZED TRUCKING,
LONGDISTANCE

NO LISTING FOUND

2526 POPUL COMPUTER TRAINING CTR...COMPUTER TRAINING

NO LISTING FOUND

NO LISTING FOUND

2593

DURALOCK PAVINGSTONE...LANDSCAPE CONTRACTORS

2606

DISCOVERY EDUCATION SOLUTIONS...MANAGEMENT TRAINING

1172	RESIDENCE INN...HOTELS & MOTELS
1180	SHOPPERS DRUG MART...PHARMACIES & DRUG STORES
1200	NOUVO SPA...FITNESS & RECREATIONAL SPORTS CENTERS
1217	METRO CITY REALTY LTD...OFFICES OF REAL ESTATE AGENTS & BROKERS
1217	RE/MAX METRO CITY REALTY LTD...OFFICES OF REAL ESTATE AGENTS & BROKERS
1223	BANK STREET MORTGAGE CTR INC...REAL ESTATE CREDIT
1224	CARLO LOSO VIOLIN MAKER...MUSICAL INSTRUMENT & SUPPLIES STORES
1225	FINANCIAL INSURANCE-TAX PLNNG...INSURANCE AGENCIES & BROKERAGES
1225	PRECISION PAINTWURX...AUTOMOTIVE BODY & INTERIOR REPAIR
1225	PROCARE AUTOMOTIVE CTR...GENERAL AUTOMOTIVE REPAIR
1229	DIU K Y DDS...OFFICES OF DENTISTS

NO LISTING FOUND

2675	65 ROSES SPORTS CLUB...BUSINESS ASSOCIATIONS
2675	DOLLAR BLITZ...DISCOUNT DEPARTMENT STORES
2675	EXIT REALTY FIRST...OFFICES OF REAL ESTATE AGENTS & BROKERS
2677	YASMINE BAKERY...RETAIL BAKERIES
2678	SUBWAY SANDWICHES & SALADS...FULL-SERVICE RESTAURANTS
2681	DRUG STORE PHARMACY...PHARMACIES & DRUG STORES
2681	YOUR INDEPENDENT GROCER...SUPERMARKETS & OTHER GROCERY STORES
2682	MANGO'S CAFE...CAFETERIAS
2714	SCOTIA BANK...COMMERCIAL BANKING

NO LISTING FOUND

1770 JIM TUBMAN MOTORS LTD...NEW CAR DEALERS
 1770 NATIONAL LOCATION D'AUTOS...PASSENGER CARS RENTAL
 1788 LICK'S ICE CREAM & BURGER SHOP...FULL-SERVICE RESTAURANTS
 1792 APG APPRAISALS...ALL OTHER PROFESSIONAL & TECHNICAL SVCS
 1792 G & J HOME IMPROVEMENT...COMMERCIAL BUILDING CONSTRUCTION
 1792 KIKOLI RESTAURANT...FULL-SERVICE RESTAURANTS
 1792 LAMORA'S SPA...FITNESS & RECREATIONAL SPORTS CENTERS
 1792 PHO BAMBOO RESTAURANT...FULL-SERVICE RESTAURANTS
 1792 RENT-A-WRECK...PASSENGER CARS RENTAL
 1792 SPART A CAR...PASSENGER CARS RENTAL
 1792 SPARTAN COLLISION CORP...AUTOMOTIVE BODY & INTERIOR REPAIR
 1800 ARAB-SAT...RADIO, TV & OTHER ELECTRONICS STORES
 1800 BEIRUT FOOD CTR LTD...SUPERMARKETS & OTHER GROCERY STORES
 1800 CENTER FOR PAIN MANAGEMENT...FREESTANDING EMERGENCY MEDICAL
 CENTERS
 1800 CIBC...COMMERCIAL BANKING
 1800 DIAMOND TRAVEL...TRAVEL AGENCIES
 1800 DRIVER & VEHICLE LICENCE...LEGISLATIVE BODIES
 1800 ENTERPRISE RENT A CAR...PASSENGER CARS RENTAL
 1800 FADES INTERNATIONAL HAIR...BEAUTY SALONS
 1800 FRAMES BY ROCKWELL...ART DEALERS
 1800 GEO HOLIDAY SVC INC...UNCLASSIFIED
 1800 GHME MARKETING...UNCLASSIFIED
 1800 GLOBAL COMMUNICATIONS...RADIO, TV & OTHER ELECTRONICS STORES
 1800 INSTITUT KINE-CONCEPT OTTAWA...MISC SCHOOLS & INSTRUCTION
 1800 ISLAND JERK...FULL-SERVICE RESTAURANTS
 1800 KMV DATA...UNCLASSIFIED
 1800 MEXICALI ROSA'S...FULL-SERVICE RESTAURANTS
 1800 MONISYS INC...DATA PROCESSING & RELATED SVCS
 1800 OTTAWA COMMUNITY IMMIGRANT...LANGUAGE SCHOOLS
 1800 PROPERINVEST CANADA LTD...LAND SUBDIVISION
 1800 RICK'S CANTINA & GULF COAST...FULL-SERVICE RESTAURANTS
 1800 SUNSET DINING LOUNGE...FULL-SERVICE RESTAURANTS
 1800 UNIQUE TOUCH FLORAL DESIGNS...FLORISTS
 1811 MENDES MOTORS LTD...NEW CAR DEALERS
 1818 WINE GARDEN NEPEAN LTD...STORE RETAILERS NOT SPECIFIED ELSEWHERE
 1820 LAUNDRY LAND...DRYCLEANING & LAUNDRY SVCS
 1824 VALUE VILLAGE...USED MERCHANDISE STORES
 1827 PAUL DAOUST CONSTRUCTION LTD...OTHER HEAVY CONSTRUCTION
 1830 SHOPPERS DRUG MART...PHARMACIES & DRUG STORES
 1834 RUBY INN OTTAWA INC...FULL-SERVICE RESTAURANTS
 1836 BEL-O-SOL SUNTAN STUDIO...OTHER PERSONAL CARE SVCS
 1838 SAVANNAH AFRO-CARIBBEAN...SUPERMARKETS & OTHER GROCERY STORES
 1841 MR LUBE...AUTOMOTIVE OIL CHANGE & LUBRICATION SHOPS
 1841 SUNYS PETROLEUM INC...OTHER GASOLINE STATIONS
 1844 SHOPPERS HOME HEALTH CARE...MEDICAL EQUIP MERCHANT WHOLS
 1846 ESTEPHAN STUDIO...BEAUTY SALONS
 1847 BANK & WALKLEY SELF-SERVE...OTHER GASOLINE STATIONS
 1850 WALKLEY NISSAN...NEW CAR DEALERS
 1860 BEER STORE...BEER, WINE, & LIQUOR STORES
 1860 EXEL DIRECT...ADVERTISING MATERIAL DISTRIBUTION SVCS
 1860 HUDSON'S BAY CO...DEPARTMENT STORES, EXCEPT DISCOUNT
 1860 MOVERS.CA INC...GENERAL FREIGHT TRUCKING, LOCAL
 1860 RANDALL'S DECORATING CTR...PAINT & WALLPAPER STORES
 1883 CITI FINANCIAL...REAL ESTATE CREDIT
 1883 EDWARD JONES...MISC INTERMEDIATION
 1883 OTTAWA SOUTH FED LIBERAL ASSN...BUSINESS ASSOCIATIONS
 1895 HAKIM OPTICAL...OPTICAL GOODS STORES

1240 M A THOMPSON CARTAGE LTD...OTHER SPECIALIZED TRUCKING, LONG-
 DISTANCE

NO LISTING FOUND

2526

POPUL COMPUTER TRAINING CTR...COMPUTER TRAINING

NO LISTING FOUND

NO LISTING FOUND

2593 DURALOCK PAVINGSTONE...LANDSCAPE CONTRACTORS
2606 DISCOVERY EDUCATION SOLUTIONS...MANAGEMENT TRAINING

1200 NOUVO SPA...FITNESS & RECREATIONAL SPORTS CENTERS
1217 RE/MAX METRO CITY REALTY LTD...OFFICES OF REAL ESTATE AGENTS &
BROKERS
1223 BANK STREET MORTGAGE CTR INC...REAL ESTATE CREDIT
1224 CAROLY LOSO'S VIOLINS...MUSICAL INSTRUMENT & SUPPLIES STORES
1225 360 CONSTRUCTION CONSU...OTHER HEAVY CONSTRUCTION
1225 B C AUTO REPAIR...GENERAL AUTOMOTIVE REPAIR
1225 FINANCIAL INSURANCE & TAX...INSURANCE AGENCIES & BROKERAGES
1225 K S EDWARDS CONSTRUCTION...NEW SINGLE-FAMILY GENERAL CONTRS
1225 PRECISION PAINTWURX...AUTOMOTIVE BODY & INTERIOR REPAIR
1225 PROCARE AUTOMOTIVE CTR...GENERAL AUTOMOTIVE REPAIR
1229 DIU, K Y DDS...OFFICES OF DENTISTS

NO LISTING FOUND

2675	65 ROSES SPORTS CLUB
2677	YASMEEN BAKERY
2681	DRUGSTORE PHARMACY
2681	ROGERS INDEPENDENT GROCERS
2714	BANQUE SCOTIA

555-655 STREET NOT LISTED

1770 JIM TUBMAN MOTORS LTD
 1770 NATIONAL CAR AND TRUCK RENTALS
 1770 NATIONAL LOCATION Dâ€™AUTOS ET DE CAMIONS
 1770 TUBMAN JIM MOTORS LTD
 1788 LICKâ€™S ICE CREAM & BURGER SHOP
 1792 98 NEW STYLE
 1792 A P G APPRAISALS
 1792 PHO BAMBOO VIETNAMESE RESTAURANT
 1792 RENT-A-WRECK
 1792 SPART A CAR
 1792 SPARTAN COLLISION CORP
 1800 1800 SLOVER SANDRA LEVINE MSW
 1800 BANQUE CIBC
 1800 DIAMOND TRAVEL
 1800 DRIVER AND VEHICLE LICENSE BUREAU
 1800 ENTERPRISE LOCATION Dâ€™AUTOS
 1800 ENTERPRISE RENT-A-CAR
 1800 FADES INTERNATIONAL
 1800 FRAMES BY ROCKWELL
 1800 GEO HOLIDAY SERVICES INC
 1800 INSTITUT KINE-CONCEPT OTTAWA
 1800 KMV DATA
 1800 KNIE-CONCEPT OTTAWA
 1800 MEDICAL OFFICE
 1800 MEXICALI ROSAâ€™S
 1800 OTTAWA COMMUNITY IMMIGRANT SERVICES ORGANIZATION
 1800 PROPERINVEST CANADA LTD
 1800 ROCKWELL FRAMES BY
 1800 SAT ARAB
 1800 SUNSET DINING LOUNGE
 1800 UNIQUE TOUCH FLORAL DESIGNS
 1811 MENDES AUTO BODY SHOP
 1811 MENDES MOTORS LTD
 1811 TOYOTA MENDES SALES & SERVICE
 1818 WINE EXCHANGE
 1818 WINE GARDEN NEPEAN LTD
 1820 LAUNDRY LAND
 1822 ADDRESS NOT LISTED
 1824 VALUE VILLAGE STORES LTD
 1834 RUBY INN OTTAWA INC
 1838 SAVANNAH AFRO CARIBBEAN
 1841 MR LUBE
 1842 SHOPPERS CENTRE Dâ€™ACCUEIL
 1844 SHOPPERS HOME HEALTH CARE
 1846 ESTEPHAN STUDIO
 1850 NISSAN WALKLEY LTD
 1860 RANDALLâ€™S PAINTS INDUSTRIAL DIVISION
 1860 THE BEER STORE
 1883 EDWARD JONES

1200-
1245

ALL RESIDENTIAL

1-100

ALL RESIDENTIAL

2525-
2540

ALL RESIDENTIAL

300-325 ALL RESIDENTIAL

1200-
1230 ALL RESIDENTIAL

2606 DISCOVERY EDUCATION SOLUTIONS
2575-
2650 ALL RESIDENTIAL

1223 ALTRUST FINANCIAL SERVICES LTD
1225 360 CONSTRUCTION CONSU
1225 BC AUTO REPAIR
1225 EDWARDS K S CONSTRUCTION
1225 FINANCIAL INSURANCE & TAX PLANNING INC
1165- ALL RESIDENTIAL
1240

200-300 ALL RESIDENTIAL

2675 65 ROSES SPORTS CLUB
2677 YASMINE BAKERY
2679 BECKER MILK CO LTD
2679 EXIT REALTY FIRST
2679 RESIDENTIAL (1 TENANT)
2681 DRUG STORE PHARMACY
2681 ROGERS INDEPENDENT GROCERS
2714 BANK OF NOVA SCOTIA

555-655 ADDRESS NOT LISTED

2000 BANK STREET

SOURCE: POLKS

1770 JIM TUBMAN MOTORS LTD
1770 NATIONAL CAR RENTAL
1788 LICK'S ICE CREAM & BURGER SHOP
1792 ABG AUTO APPRAISAL CENTRE
1792 ABG DIRECT
1792 ROSE BOWL STEAKHOUSE
1792 SPARTAN AUTO CARE
1800 BEHAVIOURAL REHABILITATION SERVICE
1800 BEIRUT FOOD CENTRE
1800 CAIGER-WATSON INSURANCE BROKERS LTD
1800 CANADIAN AFRICAN WOMEN ORGANIZATION
1800 CIBC
1800 CURRYER FOOT SPECIALISTS WORKWISE
1800 DIAMOND TRAVEL
1800 DRIVER AND VEHICLE LICENSE BUREAU
1800 ENTERPRISE RENT A CAR
1800 FRAMES BY ROCKWELL
1800 GODDESS N GODS
1800 ISLAND JERK
1800 JIM'S DRIVING SCHOOL
1800 MCGAWS BAR & BILLIARDS
1800 MONISYS
1800 ONTARIO NURSES ASSOCIATION OTTAWA CVC HOSPITAL LOCAL
90
1800 PROPER INVEST CANADA LTD
1800 RESIDENTIAL (2 TENANTS)
1800 RICK'S CANTINA & GULF COAST GRILL
1800 ROYAL CANADIAN LEGION
1800 ROYAL OTTAWA HEALTHCARE GROUP
1800 SAMI DESIGN CONSULTANTS
1800 SUNSET DINING LOUNGE
1800 UNIQUE TOUCH FLORAL DESIGNS
1811 MENDES AUTO BODY SHOP
1818 THE WINE EXCHANGE
1820 LAUNDRY LAND
1822 ADDRESS NOT LISTED
1824 VALUE VILLAGE STORES LTD
1827 DAOUST PAUL CONSTRUCTIONS LTD
1827 DC BUILDERS SUPPLIES REGD
1830 SHOPPERS DRUG MART
1834 RUBY INN OTTAWA INC
1836 BEL O SOL SUNTAN STUDIO
1838 SAVANNAH AFRO CARIBBEAN PRODUCTS INC
1841 MR LUBE
1841 SUNYS ENERGY INC
1846 ESTEPHAN STUDIO
1850 NISSAN WALKLEY LTD
1860 THE BEER STORE
1883 AVCO FINANCIAL SERVICES
1883 RESIDENTIAL (1 TENANT)
1895 HAKIM OPTICAL FACTORY OUTLET

2000 BROOKLINE AVENUE

SOURCE: POLKS

1200-
1245 ALL RESIDENTIAL

1-100

STREET NOT LISTED

2525-
2540

ALL RESIDENTIAL

300-325 STREET NOT LISTED

1200-
1230 ALL RESIDENTIAL

2000

TRAVERSE DRIVE

SOURCE: POLKS

2593

DURALOCK PAVINGSTONE

2606

DISCOVERY EDUCATION SOLUTIONS

2575-

ALL RESIDENTIAL

2650

2000

WALKLEY ROAD

SOURCE: POLKS

1217

REMAX

1223

REMAX

1225

BC AUTO REPAIR

1225

EDWARDS KS CONSTRUCTION

1165-

ALL RESIDENTIAL

1240

200-300 STREET NOT LISTED

2675 THE LINEN SUPERSTORE
2679 BECKER MILK CO LTD
2714 ADDRESS NOT LISTED

555-655 STREET NOT LISTED

1770 BUDGET CAR AND TRUCK RENTALS OF OTTAWA
1792 ROSE BOWL STEAKHOUSE
1800 C-DIS MANAGEMENT INC
1800 CAIGER-WATSON INSURANCE BROKERS LTD
1800 DRIVER AND VEHICLE LICENSE BUREAU
1800 ECARS RENT A CAR
1800 GREEK SENIOR SOCIAL CLUB
1800 HOSPITALITY MARKETING CONCEPTS
1800 IARA CANADA
1800 MARINA PIZZA
1800 RICK'S CANTINA & GULF COAST GRILL
1800 ROYAL CANADIAN LEGION
1800 SLOVER SANDRA LEVINE
1800 SUNSET DINING LOUNGE
1800 TRAVAC INC
1811 MENDES AUTO BODY SHOP
1811 MENDES MOTORS LTD
1818 REBEC AND KROES CYCLE AND SPORT INC
1822 PAMPERED PET CARE
1836 BEL-O-SOL SUNTAN STUDIO
1841 SUNYS PETROLEUM INC
1847 BANK & WALKLEY SELF-SERVE
1850 NISSAN WALKLEY LTD
1895 HAKIM OPTICAL FACTORY OUTLET

1996

BROOKLINE AVENUE

SOURCE: MIGHTS

1200-
1245

STREET NOT LISTED

1996

GLENHAVEN PRIVATE

SOURCE: MIGHTS

1-100

STREET NOT LISTED

2526

RESIDENTIAL (1 TENANT)

2538

RESIDENTIAL (1 TENANT)

300-325

STREET NOT LISTED

1200-
1230

ALL RESIDENTIAL

2575-
2650

ALL RESIDENTIAL

1225 BC AUTO REPAIR

200-300 STREET NOT LISTED

2675

SLEEPY HOLLOW (CHILDRENS FURNITURE)

2677

DANI'S DELI

2679

ROYAL LEPAGE REAL ESTATE SERVICES LTD

2681

LOBLAWS

2714

BANK OF NOVA SCOTIA

555-655

STREET NOT LISTED

1990 BANK STREET

SOURCE: MIGHTS

1770 BUDGET RENT A CAR
1770 TUBMAN JIM MOTORS
1788 ARBY'S RESTAURANT
1792 A TOUCH OF EUROPE
1792 SPARTAN AUTOCARE
1800 BELLA VISTA UNISEX HAIRSTYLIST
1800 BOOK BANK ASSOCIATE STORE NO 11
1800 BROKEN CUE SNOOKER CENTRE
1800 BROWN'S OFFICE SUPPLIES LTD
1800 CIBC
1800 COUNSELLOR SERVICES
1800 DUTCH GIRL CLEANERS
1800 INJURED WORKERS REHABILITATION CLINIC
1800 LES PALMAS RESTAURANT
1800 MANLEY JOHN CONSTITUTE OFC
1800 MARRIOTT CORPORATION DIV OF MARRIOTT WASHINGTON
(FOOD SERV)
1800 NUTRI-SYSTEM WEIGHT LOSS CLINIC
1800 PC (PERSONAL CONTROL) HOME AUTOMATION
1800 SIMPLY ELEGANT CAKES INC
1800 SUNSET DINING LOUNGE
1800 THE MEDICS GROUP
1800 TKS SYSTEMS (CANADA) INC
1800 TRIPLE DELIGHT FROZEN YOGURT
1800 YOUNG DRIVERS OF CANADA
1811 MENDES MOTORS LTD
1818 REBEC AND KROES CYCLE AND SPORT INC
1818 STRINGED INSTRUMENTS REPAIR CENTRE
1818 THE FIDDLE FACTORY
1820 LAUNDRY LAND
1822 FRAMELAND LTD
1827 DAOUST PAUL CONSTRUCTION LTD
1829 KLA VISUAL PRODUCTIONS
1830 SHOPPERS DRUG MART
1834 RUBY INN OTTAWA INC
1836 BEL-O-SOL SUNTAN STUDIO
1838 VIDEOPHILIA INC
1841 MR LUBE
1841 SUNYS GAS BAR
1844 RADIO SHACK
1846 JOSEPH HAIR DESIGN
1847 BISAILLON SELF SERV GAS BAR
1850 BEAVER LINCOLN-MERCURY
1860 BREWERS' WAREHOUSING CO LTD
1883 LAW FIRM
1883 REAL ESTATE OFFICES
1895 HAKIM OPTICAL FACTORY OUTLET

1990 BROOKLINE AVENUE

SOURCE: MIGHTS

1200-
1245 ALL RESIDENTIAL

1-100 STREET NOT LISTED

2525-
2540 ALL RESIDENTIAL

300-325

STREET NOT LISTED

1200-
1230

ALL RESIDENTIAL

2575-
2650

ALL RESIDENTIAL

1217
1225
1229
1165-
1240

REMAX METRO-CITY REALTY
BC AUTO REPAIR
DENTAL OFFICES
ALL RESIDENTIAL

200-300

STREET NOT LISTED

2675

SLEEPY HOLLOW (CHILDRENS FURNITURE)

2677

DANI'S DELI

2679

ROYAL LEPAGE REAL ESTATE SERVICES LTD

2681

LOBLAWS

2714

BANK OF NOVA SCOTIA

555-655 STREET NOT LISTED

1770 TUBMAN JIM MOTORS
1788 ROMANCING THE STONE (RESTAURANT)
1792 A TOUCH OF EUROPE
1792 CULLITONS LIMOUSINE SERVICE LTD
1792 SPARTAN AUTOCARE
1800 WESTINGHOUSE CAN INC
1811 MENDES MOTORS LTD
1815 PJS CAR WASH LTD
1820 CLEANAWAY LTD
1822 THE FRAME UP
1824 WALKLEY IGA STORE
1827 DAOUST PAUL CONSTRUCTION LTD
1829 KLA VISUAL PRODUCTIONS
1830 SHOPPERS DRUG MART
1834 RUBY INN OTTAWA INC
1836 BEL-O-SOL SUNTAN STUDIO
1838 VIDEOPHILIA INC
1841 SUNYS GAS BAR
1844 RADIO SHACK
1846 JOSEPH HAIR DESIGN
1847 PETRO CANADA SERVE GAS BAR
1850 DONNELLY'S DAN OTTAWA FORD SALES (AUTOMOBILES)
1860 BREWERS' WAREHOUSING CO LTD
1883 LAW FIRM
1883 REAL ESTATE OFFICES

1200-
1245 ALL RESIDENTIAL

1-100 STREET NOT LISTED

2525-
2540 ALL RESIDENTIAL

300-325 STREET NOT LISTED

1200-
1230

ALL RESIDENTIAL

2575-
2650

ALL RESIDENTIAL

1217

REMAX METRO-CITY REALTY

1223

REMAX REALTY ADMIN OFFICE

1225

MIKE'S AUTO REPAIR

1165-

ALL RESIDENTIAL

1240

200-300

STREET NOT LISTED

2675 SHOE WORLD
2677 NICASTRO FOODS
2679 ROYAL TRUST CORPORATION OF CANADA
2681 LOBLAWS
2714 BANK OF NOVA SCOTIA

555-655 STREET NOT LISTED

1980 BANK STREET

SOURCE: MIGHTS

1770 TUBMAN JIM MOTORS
1792 A TOUCH OF EUROPE
1792 SPARTAN AUTOCARE
1800 WESTINGHOUSE CAN INC
1810 BENSON A BRUCE LTD (GENERAL CONTRACTORS)
1811 MENDES MOTORS LTD
1814 ALTA VISTA ANIMAL HOSPITAL
1815 HARVEY'S TOP VALVE CAR WASH & GAS BAR
1820 CLEANAWAY LTD
1822 THE FRAME UP
1824 WALKLEY IGA STORE
1827 DAOUST PAUL CONSTRUCTION LTD
1829 PORTRAIT GALLERY
1830 SHOPPERS DRUG MART
1834 RUBY INN OTTAWA INC
1836 WALLCOVERINGS DECOR
1838 VAC'S & WAX LTD
1841 ESSO STATION
1844 RADIO SHACK
1846 BEAUTY SALON & BARBER SHOP
1847 SELF SERVE GAS BAR
1850 DONNELLY'S DAN OTTAWA FORD SALES (AUTOMOBILES)
1860 BREWERS' WAREHOUSING CO LTD
1883 WALKLEY GULF SERVICE STATION
1895 RESIDENTIAL (1 TENANT)

1980 BROOKLINE AVENUE

SOURCE: MIGHTS

1200-
1245 ALL RESIDENTIAL

1-100

STREET NOT LISTED

2525-
2540

ALL RESIDENTIAL

300-325

STREET NOT LISTED

1200-
1230

ALL RESIDENTIAL

2575-
2650 ALL RESIDENTIAL

1165-
1240 ALL RESIDENTIAL

200-300

STREET NOT LISTED

2714

2675-

2685 Odd

BANK OF NOVA SCOTIA

NO LISTINGS WITHIN RADIUS

555-655 STREET NOT LISTED

1770 TUBMAN JIM MOTORS
1788 A&W DRIVE IN LTD
1792 SOUTHWAY RESTAURANT
1792 SPARTAN BODY WORKS LTD
1800 WESTINGHOUSE CAN INC
1810 BENSON A BRUCE LTD (GENERAL CONTRACTORS)
1811 BANK STREET DATSUN LTD
1814 ALTA VISTA ANIMAL HOSPITAL
1814 RESIDENTIAL (1 TENANT)
1815 PJ'S CAR WASH & ZIEBART LTD
1820 CLEANAWAY LTD
1822 MILL FAB LTD
1824 IGA STORE
1827 DAOUST PAUL CONSTRUCTION LTD
1830 SHOPPERS DRUG MART
1832 TOP VALU GAS MART
1834 RUBY INN OTTAWA INC
1836 WALLCOVERINGS DECOR
1838 ABC CHILDREN'S WORLD
1841 SERVICE STATION
1844 RADIO SHACK
1846 BEAUTY SALON & BARBER SHOP
1847 J&J FINA
1850 DONNELLY'S DAN OTTAWA FORD SALES (AUTOMOBILES)
1860 BREWERS' WAREHOUSING CO LTD
1883 WALKLEY GULF SERVICE STATION
1895 RESIDENTIAL (1 TENANT)

1200-
1245 ALL RESIDENTIAL

1-100 STREET NOT LISTED

2525-
2540 ALL RESIDENTIAL

300-325 STREET NOT LISTED

1200-
1230

ALL RESIDENTIAL

2575-
2650

ALL RESIDENTIAL

1165-
1240 ALL RESIDENTIAL

200-300 STREET NOT LISTED

2714

BANK OF NOVA SCOTIA

2675-

NO LISTINGS WITHIN RADIUS

2685 Odd

555-655

STREET NOT LISTED

1970 BANK STREET

SOURCE: MIGHTS

1770 TUBMAN JIM MOTORS
1788 A&W DRIVE IN LTD
1792 SOUTHWAY RESTAURANT
1792 SPARTAN BODY WORKS LTD
1800 WESTINGHOUSE CAN INC
1810 BENSON A BRUCE LTD (GENERAL CONTRACTORS)
1810 RYDER TRUCK RENTAL
1811 EXCAVATING CONTRACTOR
1813 OTTAWA RUSTPROOFING LTD (AUTO-TRUCK RUSTPROOFING)
1814 ALTA VISTA ANIMAL HOSPITAL
1815 TUBMAN JIM MOTORS LTD
1822 ADDRESS NOT LISTED
1827 DAOUST PAUL CONSTRUCTION LTD
1841 SERVICE STATION
1847 J&J FINA
1850 OTTAWA MOTOR SALES LTD
1860 BREWERS' WAREHOUSING CO LTD
1883 WALKLEY GULF SERVICE STATION
1895 RESIDENTIAL (1 TENANT)

1970 BROOKLINE AVENUE

SOURCE: MIGHTS

1200-
1245 ALL RESIDENTIAL

1-100

STREET NOT LISTED

2525-
2540

ALL RESIDENTIAL

300-325 STREET NOT LISTED

1200-
1230 ALL RESIDENTIAL

2575-
2650 ALL RESIDENTIAL

1165-
1240 ALL RESIDENTIAL

200-300

STREET NOT LISTED

2714

2675-

2685 Odd

ADDRESS NOT LISTED

NO LISTINGS WITHIN RADIUS

555-655 STREET NOT LISTED

1770 TUBMAN JIM MOTORS
1788 A&W DRIVE IN LTD
1792 SOUTHWAY RESTAURANT
1792 SPARTAN BODY WORKS LTD
1800 WESTINGHOUSE CAN INC
1810 BANK OF NOVA SCOTIA
1810 BENSON A BRUCE LTD (GENERAL CONTRACTORS)
1811 EXCAVATING CONTRACTOR
1813 ONTARIO AUTOMATIC TRANSMISSION SERVICE
1814 TONECRAFT PAINT & VARNISH CO LTD
1815 RYDER TRUCK RENTALS LTD
1818 ALTA VISTA ANIMAL HOSPITAL
1822 WEBSTER & SONS LTD
1827 DAOUST PAUL CONSTRUCTION LTD
1841 SERVICE STATION
1847 J&J FINA
1850 OTTAWA MOTOR SALES LTD
1860 BREWERS' WAREHOUSING CO LTD
1883 OTTAWA MOTOR SALES BA STATION
1895 RESIDENTIAL (1 TENANT)

1200-
1245

ALL RESIDENTIAL

1-100

STREET NOT LISTED

2525-
2540 ALL RESIDENTIAL

300-325 STREET NOT LISTED

1200-
1230

ALL RESIDENTIAL

2575-
2650

ALL RESIDENTIAL

1165-
1240 ALL RESIDENTIAL

200-300 STREET NOT LISTED

2714 ADDRESS NOT LISTED

2675- NO LISTINGS WITHIN RADIUS

2685 Odd

555-655 STREET NOT LISTED

1960 BANK STREET

SOURCE: MIGHTS

1776	RESIDENTIAL (1 TENANT)
1792	RESIDENTIAL (1 TENANT)
1792	SOUTHWAY RESTAURANT
1800	WESTINGHOUSE CAN INC
1810	BANK OF NOVA SCOTIA
1810	BENSON A BRUCE LTD (GENERAL CONTRACTORS)
1811	RESIDENTIAL (1 TENANT)
1814	TONECRAFT PAINT & VARNISH CO LTD
1815	RYDER TRUCK RENTALS LTD
1818	ALTA VISTA ANIMAL HOSPITAL
1822	WEBSTER & SONS LTD
1827	DAOUST PAUL CONSTRUCTION LTD
1841	SERVICE STATION
1847	SERVICE STATION
1850	OTTAWA MOTOR SALES LTD
1860	BREWERS' WAREHOUSING CO LTD
1883	SERVICE STATION
1895	RESIDENTIAL (1 TENANT)

1960 BROOKLINE AVENUE

SOURCE: MIGHTS

1200-	ALL RESIDENTIAL
1245	

1-100 STREET NOT LISTED

2525-
2540 STREET NOT LISTED

300-325

STREET NOT LISTED

1200-
1230

ALL RESIDENTIAL

2575-
2650

STREET NOT LISTED

1165-
1240

ALL RESIDENTIAL

200-300

STREET NOT LISTED

2714

2675-

2685 Odd

ADDRESS NOT LISTED

NO LISTINGS WITHIN RADIUS

555-655STREET NOT LISTED

1822ADDRESS NOT LISTED
1847SERVICE STATION
1770-ALL RESIDENTIAL
1895

1200-
1245

ALL RESIDENTIAL

1-100

STREET NOT LISTED

2525-
2540 STREET NOT LISTED

300-325 STREET NOT LISTED

1217

1221

1224

RESIDENTIAL (1 TENANT)

RESIDENTIAL (1 TENANT)

RESIDENTIAL (1 TENANT)

2575-

2650

STREET NOT LISTED

1165-
1240 ALL RESIDENTIAL

200-300 STREET NOT LISTED

2714

STREET NOT LISTED

2675-

STREET NOT LISTED

2685 Odd

555-655

STREET NOT LISTED

1822ADDRESS NOT LISTED
1770-NO LISTINGS WITHIN RADIUS
1895

1200-
1245STREET NOT LISTED

1-100 STREET NOT LISTED

2525-
2540 STREET NOT LISTED

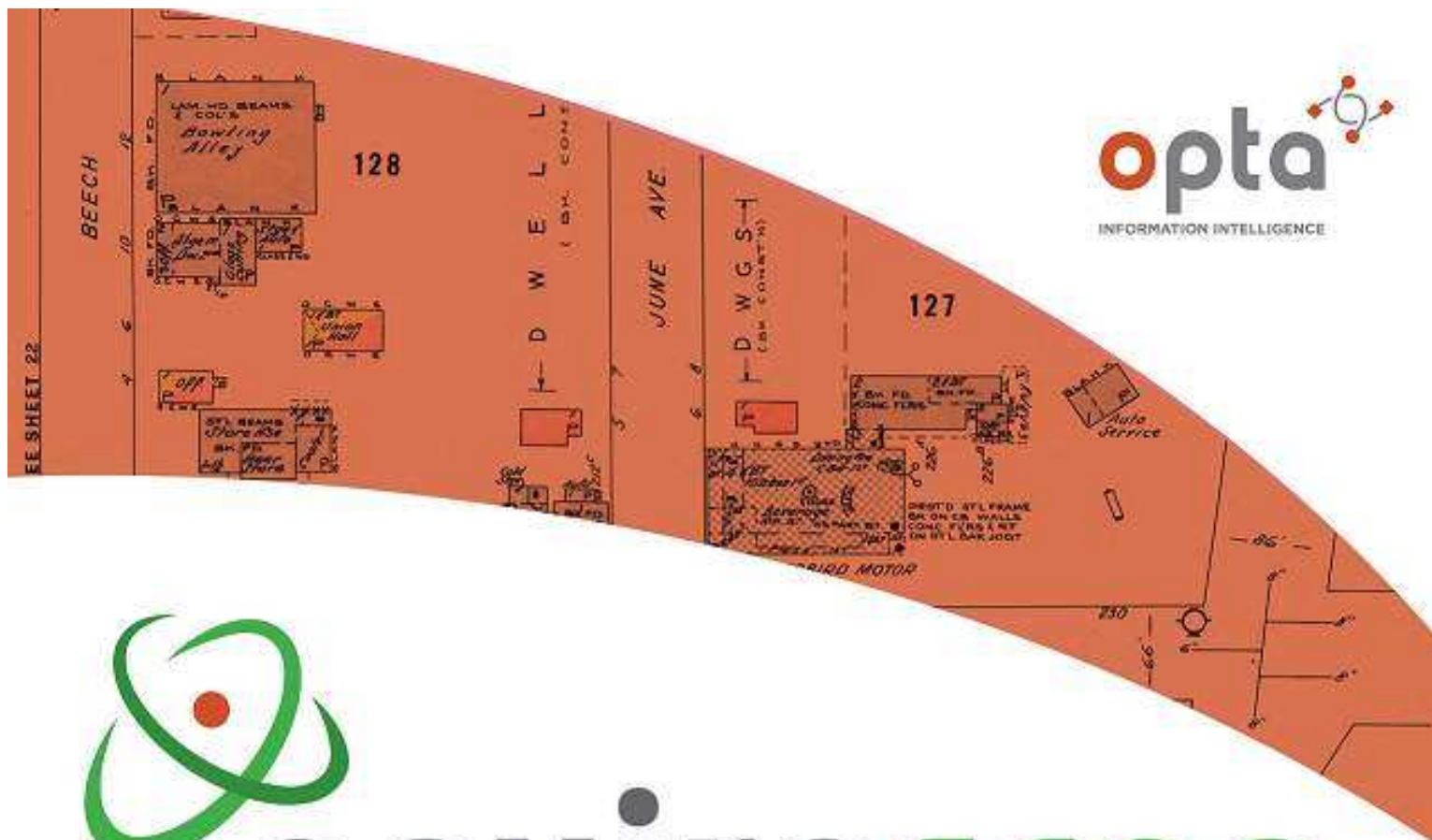
300-325 STREET NOT LISTED

1200-
1230 STREET NOT LISTED

2575-
2650 STREET NOT LISTED

1165-
1240 NO LISTINGS WITHIN RADIUS

200-300 STREET NOT LISTED



enviroscan



An SCM Company

175 Commerce Valley Drive W
Markham, Ontario L3T 7Z3

T: 905-882-6300
W: www.optaintel.ca

Report Completed By:

Stephanie

Site Address:

1822 - 1846 Bank Street Ottawa ON

Project No:

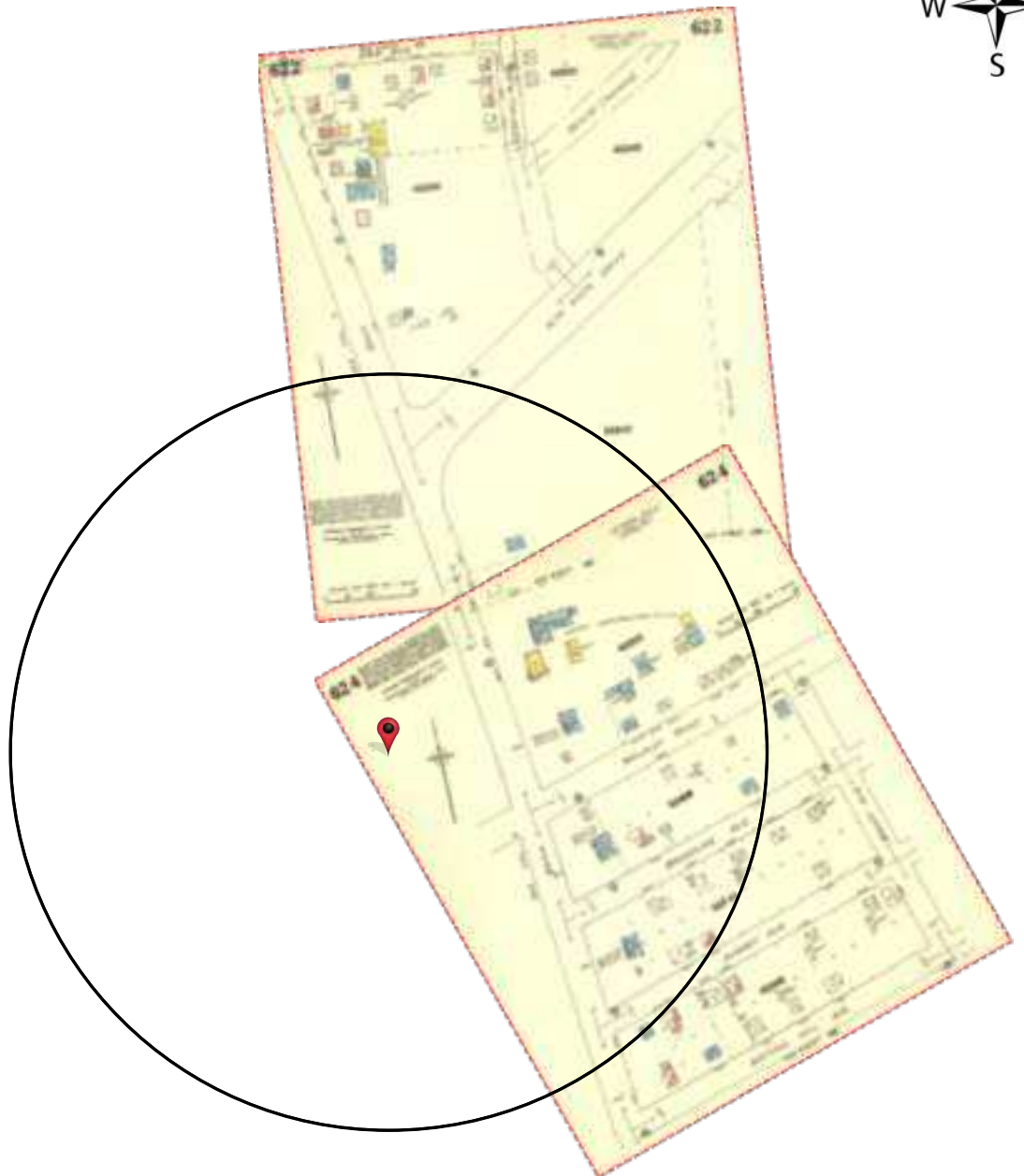
23072600041

Opta Order ID:

131821

Requested by:
Eleanor Goolab
Ecolog Eris

Date Completed:
8/1/2023 9:00:11 AM



Opta Historical Environmental Services EnviroscanTM

Terms and Conditions

Report

The documents (hereinafter referred to as the "Documents") to be released as part of the report (hereinafter referred to as the "Report") to be delivered to the purchaser as set out above are documents in Opta's records relating to the described property (hereinafter referred to as the "Property"). Opta makes no representations or warranties respecting the Documents whatsoever, including, without limitation, with respect to the completeness, accuracy or usefulness of the Documents, and does not represent or warrant that these are the only plans and reports prepared in association with the Property or in Opta's possession at the time of Report delivery to the purchaser. The Documents are current as of the date(s) indicated on them. Interpretation of the Documents, if any, is by inference based upon the information which is apparent and obvious on the face of the Documents only. Opta does not represent, warrant or guarantee that interpretations other than those referred to do not exist from other sources. The Report will be prepared for use by the purchaser of the services as shown above hereof only.

Disclaimer

Opta disclaims responsibility for any losses or damages of any kind whatsoever, whether consequential or other, however caused, incurred or suffered, arising directly or indirectly as a result of the services (which services include, but are not limited to, the preparation of the Report provided hereunder), including but not limited to, any losses or damages arising directly or indirectly from any breach of contract, fundamental or otherwise, from reliance on Opta Reports or from any tortious acts or omissions of Opta's agents, employees or representatives.

Entire Agreement

The parties hereto acknowledge and agree to be bound by the terms and conditions hereof. The request form constitutes the entire agreement between the parties pertaining to the subject matter hereof and supersedes all prior and contemporaneous agreements, negotiations and discussions, whether oral or written, and there are no representations or warranties, or other agreements between the parties in connection with the subject matter hereof except as specifically set forth herein. No supplement, modification, waiver, or termination of the request shall be binding, unless confirmed in writing by the parties hereto.

Governing Document

In the event of any conflicts or inconsistencies between the provisions hereof and the Reports, the rights and obligations of the parties shall be deemed to be governed by the request form, which shall be the paramount document.

Law

This agreement shall be governed by and construed in accordance with the laws of the Province of Ontario and the laws of Canada applicable therein.

Report Index

Project #: 23072600041
P.O. #:

Requested by:
Eleanor Goolab

Date Completed: 08/01/2023 09:00:11

OPTA INFORMATION INTELLIGENCE

OTT23002538A0_Leah.Wells

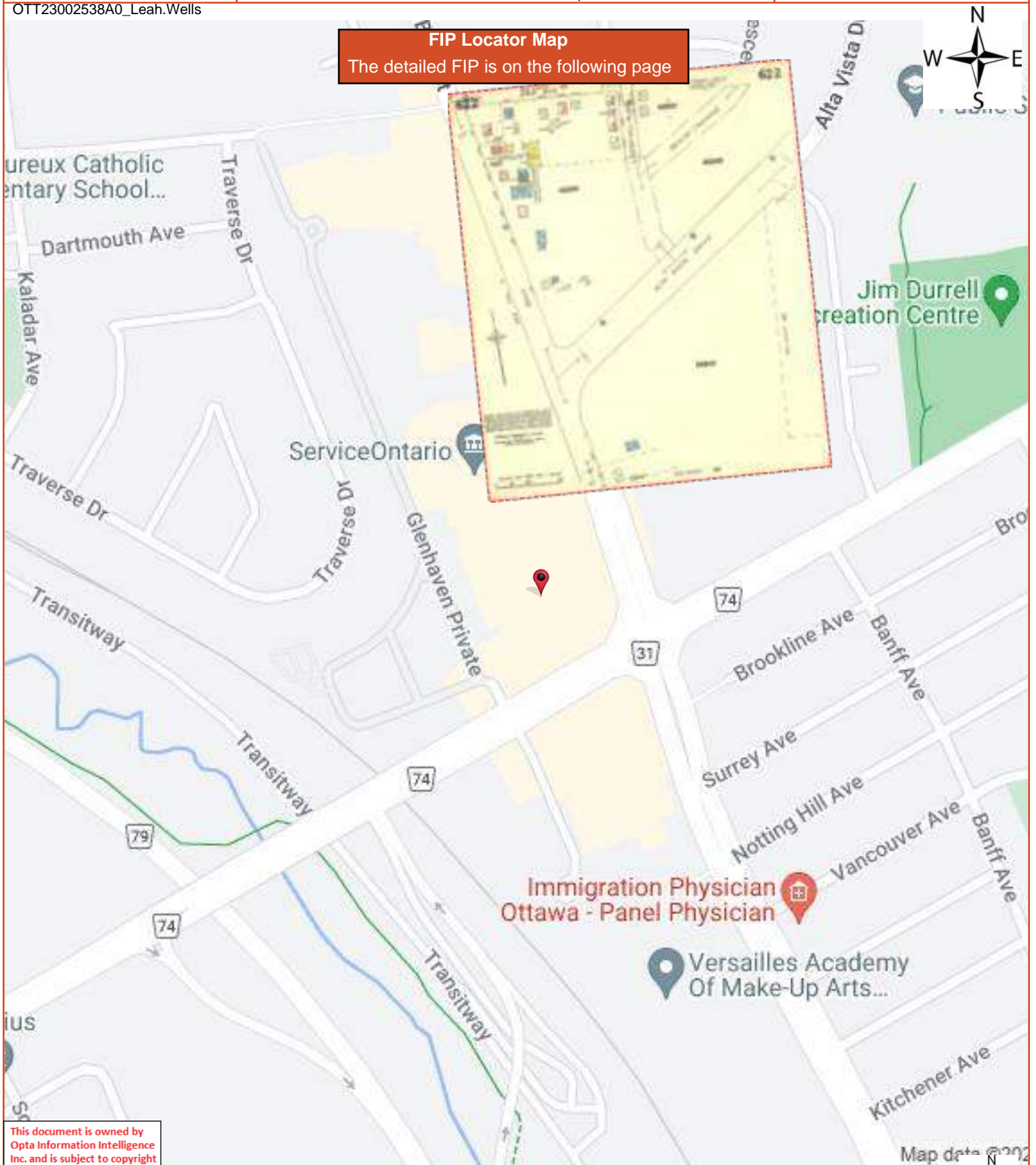
Page Report Title

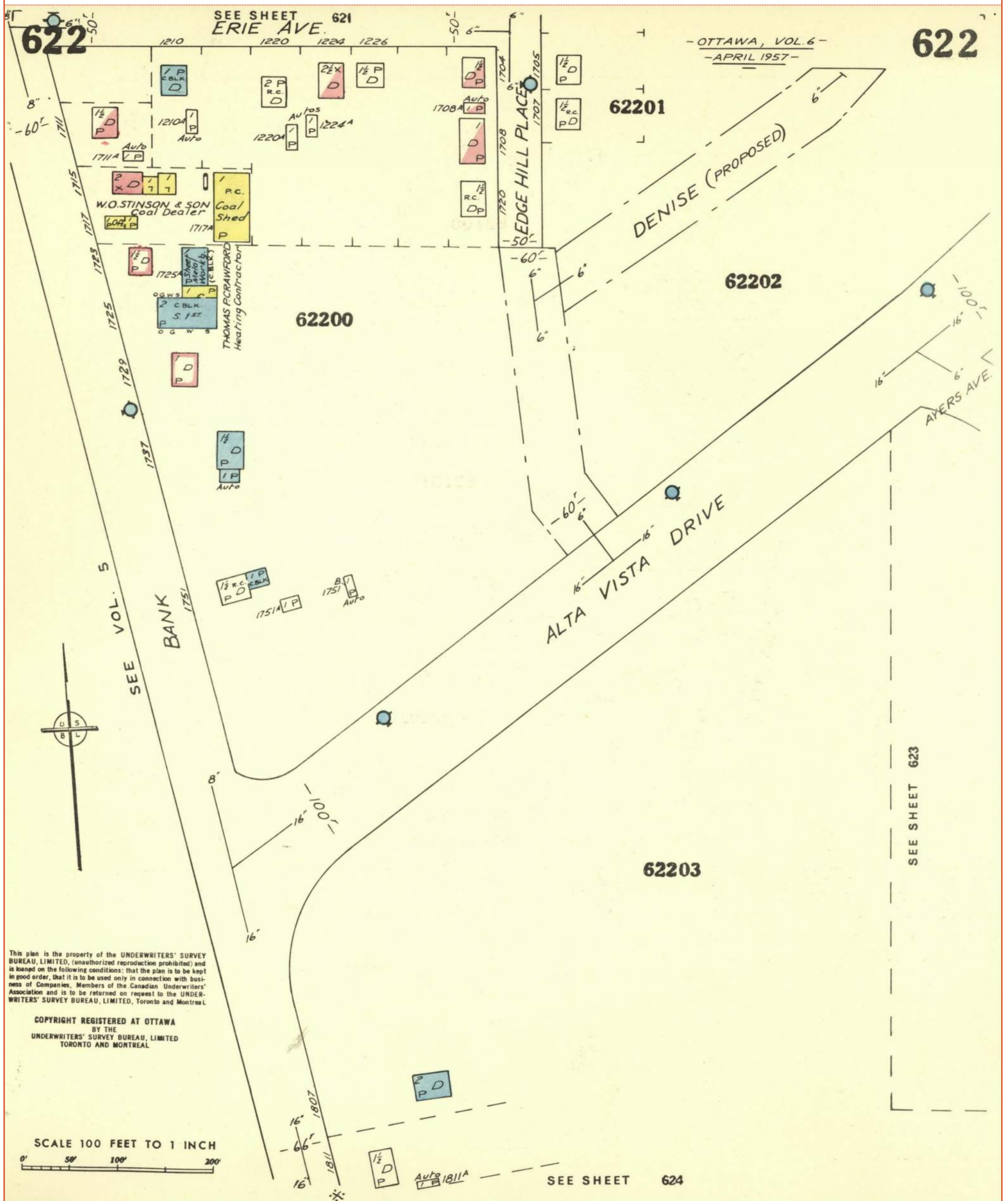
6	(1963) Volume: Ottawa Volume 6 Firemap: 622
8	(1963) Volume: Ottawa Volume 6 Firemap: 624



FIP Locator Map

The detailed FIP is on the following page

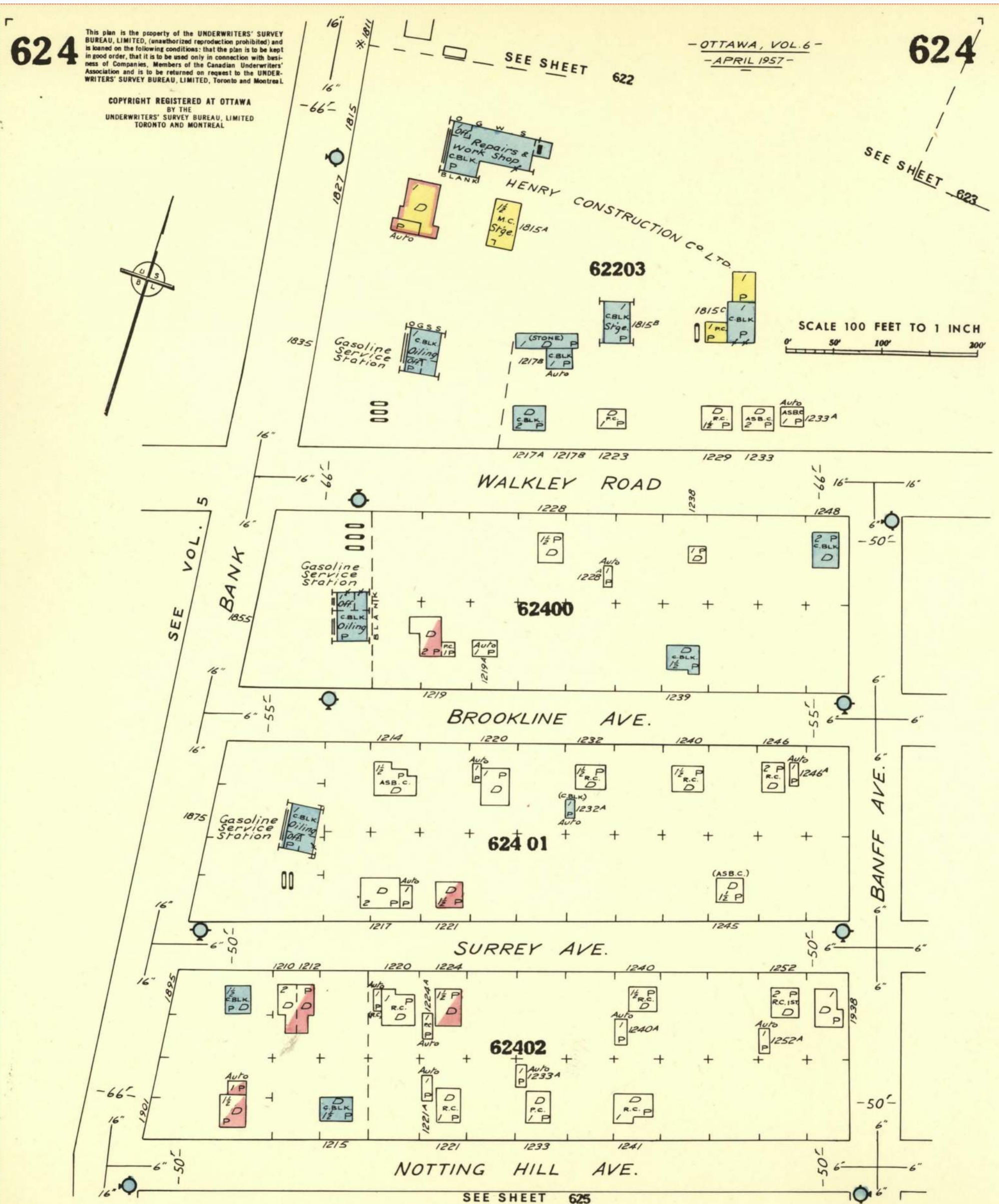




FIP Locator Map

The detailed FIP is on the following page





EXP Services Inc.

*Sun Life Assurance Company of Canada c/o BentallGreenOak (Canada) LP
Phase One Environmental Site Assessment
1820-1846 Bank Street, Ottawa, Ontario
OTT-23002538-A0
September 30, 2024*

Appendix D: EcoLog ERIS Report



DATABASE REPORT

Project Property:	<i>Phase One ESA 1822 - 1846 Bank Street Ottawa ON K1V</i>
Project No:	<i>OTT-23002538-A0_Leah.Wells</i>
Report Type:	<i>Standard Report</i>
Order No:	<i>23072000426</i>
Requested by:	<i>exp Services Inc.</i>
Date Completed:	<i>July 25, 2023</i>

Table of Contents

Table of Contents.....	2
Executive Summary.....	3
Executive Summary: Report Summary.....	4
Executive Summary: Site Report Summary - Project Property.....	6
Executive Summary: Site Report Summary - Surrounding Properties.....	7
Executive Summary: Summary By Data Source.....	29
Map.....	56
Aerial.....	57
Topographic Map.....	58
Detail Report.....	59
Unplottable Summary.....	270
Unplottable Report.....	274
Appendix: Database Descriptions.....	309
Definitions.....	318

Notice: IMPORTANT LIMITATIONS and YOUR LIABILITY

Reliance on information in Report: This report DOES NOT replace a full Phase I Environmental Site Assessment but is solely intended to be used as a database review of environmental records.

License for use of information in Report: No page of this report can be used without this cover page, this notice and the project property identifier. The information in Report(s) may not be modified or re-sold.

Your Liability for misuse: Using this Service and/or its reports in a manner contrary to this Notice or your agreement will be in breach of copyright and contract and ERIS may obtain damages for such mis-use, including damages caused to third parties, and gives ERIS the right to terminate your account, rescind your license to any previous reports and to bar you from future use of the Service.

No warranty of Accuracy or Liability for ERIS: The information contained in this report has been produced by ERIS Information Limited Partnership ("ERIS") using various sources of information, including information provided by Federal and Provincial government departments. The report applies only to the address and up to the date specified on the cover of this report, and any alterations or deviation from this description will require a new report. This report and the data contained herein does not purport to be and does not constitute a guarantee of the accuracy of the information contained herein and does not constitute a legal opinion nor medical advice. Although ERIS has endeavored to present you with information that is accurate, ERIS disclaims, any and all liability for any errors, omissions, or inaccuracies in such information and data, whether attributable to inadvertence, negligence or otherwise, and for any consequences arising therefrom. Liability on the part of ERIS is limited to the monetary value paid for this report.

Trademark and Copyright: You may not use the ERIS trademarks or attribute any work to ERIS other than as outlined above. This Service and Report (s) are protected by copyright owned by ERIS Information Limited Partnership. Copyright in data used in the Service or Report(s) (the "Data") is owned by ERIS or its licensors. The Service, Report(s) and Data may not be copied or reproduced in whole or in any substantial part without prior written consent of ERIS.

Executive Summary

Property Information:

Project Property: *Phase One ESA
1822 - 1846 Bank Street Ottawa ON K1V*

Project No: *OTT-23002538-A0_Leah.Wells*

Coordinates:

Latitude: *45.3709548*
Longitude: *-75.6645681*
UTM Northing: *5,024,374.91*
UTM Easting: *447,960.96*
UTM Zone: *18T*

Elevation: *296 FT
90.19 M*

Order Information:

Order No: *23072000426*
Date Requested: *July 20, 2023*
Requested by: *exp Services Inc.*
Report Type: *Standard Report*

Historical/Products:

ERIS Xplorer [*ERIS Xplorer*](#)

Executive Summary: Report Summary

<i>Database</i>	<i>Name</i>	<i>Searched</i>	<i>Project Property</i>	<i>Within 0.25 km</i>	<i>Total</i>
AAGR	Abandoned Aggregate Inventory	Y	0	0	0
AGR	Aggregate Inventory	Y	0	0	0
AMIS	Abandoned Mine Information System	Y	0	0	0
ANDR	Anderson's Waste Disposal Sites	Y	0	0	0
AST	Aboveground Storage Tanks	Y	0	0	0
AUWR	Automobile Wrecking & Supplies	Y	0	0	0
BORE	Borehole	Y	0	6	6
CA	Certificates of Approval	Y	0	7	7
CDRY	Dry Cleaning Facilities	Y	0	1	1
CFOT	Commercial Fuel Oil Tanks	Y	0	1	1
CHEM	Chemical Manufacturers and Distributors	Y	0	0	0
CHM	Chemical Register	Y	0	0	0
CNG	Compressed Natural Gas Stations	Y	0	0	0
COAL	Inventory of Coal Gasification Plants and Coal Tar Sites	Y	0	0	0
CONV	Compliance and Convictions	Y	0	0	0
CPU	Certificates of Property Use	Y	0	0	0
DRL	Drill Hole Database	Y	0	0	0
DTNK	Delisted Fuel Tanks	Y	0	34	34
EASR	Environmental Activity and Sector Registry	Y	0	4	4
EBR	Environmental Registry	Y	0	4	4
ECA	Environmental Compliance Approval	Y	0	7	7
EEM	Environmental Effects Monitoring	Y	0	0	0
EHS	ERIS Historical Searches	Y	0	26	26
EIIS	Environmental Issues Inventory System	Y	0	0	0
EMHE	Emergency Management Historical Event	Y	0	0	0
EPAR	Environmental Penalty Annual Report	Y	0	0	0
EXP	List of Expired Fuels Safety Facilities	Y	0	0	0
FCON	Federal Convictions	Y	0	0	0
FCS	Contaminated Sites on Federal Land	Y	0	0	0
FOFT	Fisheries & Oceans Fuel Tanks	Y	0	0	0
FRST	Federal Identification Registry for Storage Tank Systems (FIRSTS)	Y	0	0	0
FST	Fuel Storage Tank	Y	0	14	14
FSTH	Fuel Storage Tank - Historic	Y	0	2	2
GEN	Ontario Regulation 347 Waste Generators Summary	Y	0	94	94
GHG	Greenhouse Gas Emissions from Large Facilities	Y	0	0	0
HINC	TSSA Historic Incidents	Y	0	0	0
IAFT	Indian & Northern Affairs Fuel Tanks	Y	0	0	0

<i>Database</i>	<i>Name</i>	<i>Searched</i>	<i>Project Property</i>	<i>Within 0.25 km</i>	<i>Total</i>
INC	<i>Fuel Oil Spills and Leaks</i>	Y	0	3	3
LIMO	<i>Landfill Inventory Management Ontario</i>	Y	0	0	0
MINE	<i>Canadian Mine Locations</i>	Y	0	0	0
MNR	<i>Mineral Occurrences</i>	Y	0	0	0
NATE	<i>National Analysis of Trends in Emergencies System (NATES)</i>	Y	0	0	0
NCPL	<i>Non-Compliance Reports</i>	Y	0	0	0
NDFT	<i>National Defense & Canadian Forces Fuel Tanks</i>	Y	0	0	0
NDSP	<i>National Defense & Canadian Forces Spills</i>	Y	0	0	0
NDWD	<i>National Defence & Canadian Forces Waste Disposal Sites</i>	Y	0	0	0
NEBI	<i>National Energy Board Pipeline Incidents</i>	Y	0	0	0
NEBP	<i>National Energy Board Wells</i>	Y	0	0	0
NEES	<i>National Environmental Emergencies System (NEES)</i>	Y	0	0	0
NPCB	<i>National PCB Inventory</i>	Y	0	0	0
NPRI	<i>National Pollutant Release Inventory - Historic</i>	Y	0	0	0
OGWE	<i>Oil and Gas Wells</i>	Y	0	0	0
OOGW	<i>Ontario Oil and Gas Wells</i>	Y	0	0	0
OPCB	<i>Inventory of PCB Storage Sites</i>	Y	0	0	0
ORD	<i>Orders</i>	Y	0	0	0
PAP	<i>Canadian Pulp and Paper</i>	Y	0	0	0
PCFT	<i>Parks Canada Fuel Storage Tanks</i>	Y	0	0	0
PES	<i>Pesticide Register</i>	Y	0	17	17
PINC	<i>Pipeline Incidents</i>	Y	0	0	0
PRT	<i>Private and Retail Fuel Storage Tanks</i>	Y	0	4	4
PTTW	<i>Permit to Take Water</i>	Y	0	0	0
REC	<i>Ontario Regulation 347 Waste Receivers Summary</i>	Y	0	0	0
RSC	<i>Record of Site Condition</i>	Y	0	3	3
RST	<i>Retail Fuel Storage Tanks</i>	Y	0	3	3
SCT	<i>Scott's Manufacturing Directory</i>	Y	0	2	2
SPL	<i>Ontario Spills</i>	Y	0	18	18
SRDS	<i>Wastewater Discharger Registration Database</i>	Y	0	0	0
TANK	<i>Anderson's Storage Tanks</i>	Y	0	0	0
TCFT	<i>Transport Canada Fuel Storage Tanks</i>	Y	0	0	0
VAR	<i>Variances for Abandonment of Underground Storage Tanks</i>	Y	0	0	0
WDS	<i>Waste Disposal Sites - MOE CA Inventory</i>	Y	0	0	0
WDSH	<i>Waste Disposal Sites - MOE 1991 Historical Approval Inventory</i>	Y	0	0	0
WWIS	<i>Water Well Information System</i>	Y	0	26	26
		Total:	0	276	276

Executive Summary: Site Report Summary - Project Property

<i>Map Key</i>	<i>DB</i>	<i>Company/Site Name</i>	<i>Address</i>	<i>Dir/Dist (m)</i>	<i>Elev diff (m)</i>	<i>Page Number</i>
--------------------	-----------	--------------------------	----------------	---------------------	--------------------------	------------------------

No records found in the selected databases for the project property.

Executive Summary: Site Report Summary - Surrounding Properties

<i>Map Key</i>	<i>DB</i>	<i>Company/Site Name</i>	<i>Address</i>	<i>Dir/Dist (m)</i>	<i>Elev Diff (m)</i>	<i>Page Number</i>
1	GEN	Savers, Inc.	1824 BANK STREET STORE #2048 OTTAWA ON K1V 7Y6	WNW/33.4	-0.31	59
1	GEN	Value Village Stores, Inc.	1824 BANK STREET STORE #2048 OTTAWA ON K1V 7Y6	WNW/33.4	-0.31	59
1	GEN	Value Village Stores, Inc.	1824 BANK STREET STORE #2048 OTTAWA ON K1V 7Y6	WNW/33.4	-0.31	60
1	EHS		1824 Bank Street Ottawa ON K1V 7Y6	WNW/33.4	-0.31	61
1	GEN	Value Village Stores, Inc.	1824 BANK STREET STORE #2048 OTTAWA ON K1V 7Y6	WNW/33.4	-0.31	61
1	GEN	Value Village Stores, Inc.	1824 BANK STREET STORE #2048 OTTAWA ON K1V 7Y6	WNW/33.4	-0.31	62
1	GEN	Value Village Stores	1824 BANK STREET STORE #2048 OTTAWA ON K1V 7Y6	WNW/33.4	-0.31	62
1	GEN	Value Village Stores	1824 BANK STREET STORE #2048 OTTAWA ON	WNW/33.4	-0.31	63
1	GEN	Value Village Stores	1824 BANK STREET STORE #2048 OTTAWA ON K1Z 7Y6	WNW/33.4	-0.31	64
1	GEN	Value Village Stores	1824 BANK STREET STORE #2048 OTTAWA ON K1Z 7Y6	WNW/33.4	-0.31	65
1	GEN	Value Village Stores	1824 BANK STREET STORE #2048 OTTAWA ON K1Z 7Y6	WNW/33.4	-0.31	66
1	GEN	Value Village Stores	1824 BANK STREET STORE #2048 OTTAWA ON K1Z 7Y6	WNW/33.4	-0.31	66

Map Key	DB	Company/Site Name	Address	Dir/Dist (m)	Elev Diff (m)	Page Number
<u>1</u>	GEN	Value Village Stores	1824 BANK STREET STORE #2048 OTTAWA ON K1Z 7Y6	WNW/33.4	-0.31	<u>68</u>
<u>1</u>	GEN	Value Village Stores	1824 BANK STREET STORE #2048 OTTAWA ON K1Z 7Y6	WNW/33.4	-0.31	<u>69</u>
<u>1</u>	GEN	Value Village Stores	1824 BANK STREET STORE #2048 OTTAWA ON K1Z 7Y6	WNW/33.4	-0.31	<u>71</u>
<u>2</u>	GEN	KAMAJ (SEE & USE ON2588407)	1830 BANK STREET OTTAWA ON K1V 7Y6	WSW/35.2	-0.28	<u>72</u>
<u>2</u>	GEN	SHOPPERS DRUG MART	1830 BANK STREET OTTAWA ON K1V 7Y6	WSW/35.2	-0.28	<u>73</u>
<u>2</u>	PES	SHOPPERS DRUG MART #0620 (WALKLEY CENTRE)	1830 BANK ST OTTAWA ON K1V 7Y6	WSW/35.2	-0.28	<u>73</u>
<u>2</u>	PES	SHOPPERS DRUG MART #0620 (WALKLEY CENTRE)	1830 BANK ST OTTAWA ON K1V 7Y6	WSW/35.2	-0.28	<u>73</u>
<u>2</u>	PES	SHOPPERS DRUG MART #0620 (WALKLEY CENTRE)	1830 BANK ST OTTAWA ON K1V 7Y6	WSW/35.2	-0.28	<u>74</u>
<u>2</u>	GEN	Algonquin Careers Academy	1830 Bank St Ottawa ON K1V7Y6	WSW/35.2	-0.28	<u>74</u>
<u>2</u>	GEN	Algonquin Careers Academy	1830 Bank St Ottawa ON K1V7Y6	WSW/35.2	-0.28	<u>75</u>
<u>2</u>	GEN	Algonquin Careers Academy	1830 Bank St Ottawa ON K1V7Y6	WSW/35.2	-0.28	<u>75</u>
<u>2</u>	GEN	Algonquin Careers Academy	1830 Bank St Ottawa ON K1V7Y6	WSW/35.2	-0.28	<u>75</u>
<u>2</u>	GEN	Algonquin Careers Academy	1830 Bank St Ottawa ON K1V7Y6	WSW/35.2	-0.28	<u>76</u>

Map Key	DB	Company/Site Name	Address	Dir/Dist (m)	Elev Diff (m)	Page Number
<u>2</u>	GEN	Algonquin Careers Academy	1830 Bank St Ottawa ON K1V7Y6	WSW/35.2	-0.28	<u>76</u>
<u>2</u>	GEN	Algonquin Careers Academy	1830 Bank St Ottawa ON K1V7Y6	WSW/35.2	-0.28	<u>76</u>
<u>3</u>	GEN	LAUNDRY LAND	1820 BANK ST. OTTAWA ON K1V 7Y6	NE/53.8	0.68	<u>77</u>
<u>3</u>	GEN	LAUNDRY LAND 24-761	1820 BANK ST. OTTAWA ON K1V 7Y6	NE/53.8	0.68	<u>77</u>
<u>3</u>	GEN	LAUNDRY LAND	1820 BANK STREET OTTAWA ON K1V 7Y6	NE/53.8	0.68	<u>78</u>
<u>3</u>	GEN	LAUNDRY LAND	1820 Bank St. Ottawa ON K1V 7Y6	NE/53.8	0.68	<u>78</u>
<u>3</u>	EHS		1820 Bank St Ottawa ON K1V 7Y6	NE/53.8	0.68	<u>78</u>
<u>3</u>	GEN	LAUNDRY LAND	1820 Bank St. Ottawa ON K1V 7Y6	NE/53.8	0.68	<u>78</u>
<u>3</u>	GEN	LAUNDRY LAND	1820 Bank St. Ottawa ON K1V 7Y6	NE/53.8	0.68	<u>79</u>
<u>3</u>	GEN	Bentall Kennedy (Canada) LP	1820 bank street Ottawa ON K1V7Y6	NE/53.8	0.68	<u>79</u>
<u>3</u>	CDRY	Laundryland	1820 Bank St Ottawa ON K1V7Y6	NE/53.8	0.68	<u>80</u>
<u>4</u>	CA	HAZELL DEVELOPMENT CORP.	1818 BANK STREET OTTAWA CITY ON K1V 7Y6	NNE/62.4	0.69	<u>81</u>
<u>4</u>	GEN	REBEC & KROES CYCLE & SPORT	1818 BANK ST. OTTAWA ON K1V 7Y6	NNE/62.4	0.69	<u>82</u>

Map Key	DB	Company/Site Name	Address	Dir/Dist (m)	Elev Diff (m)	Page Number
<u>4</u>	GEN	REBEC & KROES CYCLE & SPORT 33-605	1818 BANK ST. OTTAWA ON K1V 7Y6	NNE/62.4	0.69	<u>82</u>
<u>4</u>	GEN	REBEC & KROES (OUT OF BUS)	1818 BANK ST. OTTAWA ON K1V 7Y6	NNE/62.4	0.69	<u>82</u>
<u>4</u>	EHS		1818 Bank Street Ottawa ON K1V 7Y6	NNE/62.4	0.69	<u>83</u>
<u>5</u>	WWIS		ON Well ID: 1508312	SSE/73.6	0.55	<u>83</u>
<u>6</u>	GEN	DUTCH GIRL CLEANERS	47110 ONT INC. 1800 BANK STREET UNIT 7 OTTAWA ON K1V 0W3	NNW/75.5	0.38	<u>86</u>
<u>6</u>	GEN	DUTCH GIRL CLEANERS (OUT OF BUSINESS)	47110 ONT INC. 1800 BANK STREET UNIT 7 OTTAWA ON K1V 0W3	NNW/75.5	0.38	<u>86</u>
<u>6</u>	GEN	DUTCH GIRL CLEANERS 13-348	47110 ONT INC. 1800 BANK STREET UNIT 7 OTTAWA ON K1V 0W3	NNW/75.5	0.38	<u>87</u>
<u>6</u>	INC		1800 BANK STREET, OTTAWA ON	NNW/75.5	0.38	<u>87</u>
<u>6</u>	EHS		PE5637- 1800 Bank St Ottawa ON K1V 0W3	NNW/75.5	0.38	<u>87</u>
<u>6</u>	EHS		PE5637- 1800 Bank St Ottawa ON K1V 0W3	NNW/75.5	0.38	<u>88</u>
<u>7</u>	WWIS		W Front of 1818 Bank Street, Southbound Lane ON Well ID: 7353935	NE/75.5	0.60	<u>88</u>
<u>8</u>	WWIS		Bank St, 30m North of Walkley Road, Southbound Lane Ottawa ON Well ID: 7353979	E/77.1	1.72	<u>91</u>

Map Key	DB	Company/Site Name	Address	Dir/Dist (m)	Elev Diff (m)	Page Number
<u>9</u>	WWIS		Bank Street, at Foxbar Avenue, Southbound Lane ON Well ID: 7353983	ENE/82.1	1.68	<u>94</u>
<u>9</u>	WWIS		W Front of 1818 Bank Street, Southbound Lane Ottawa ON Well ID: 7353936	ENE/82.1	1.68	<u>96</u>
<u>10</u>	EHS		1800 Bank Street Ottawa ON K1V 0W3	NNW/96.8	-0.40	<u>99</u>
<u>10</u>	EHS		1800 Bank Street Ottawa ON K1V 0W3	NNW/96.8	-0.40	<u>99</u>
<u>11</u>	WWIS		In Front of 1811 Bank Street, Northbound Lane Ottawa ON Well ID: 7353985	NE/100.8	1.69	<u>100</u>
<u>12</u>	SPL	DOUGLAS-MACDONALD DEVELOPMENT	1800 BANK ST DEVELOPMENT SITE OTTAWA CITY ON K1V 0W3	NNW/102.7	-0.40	<u>103</u>
<u>13</u>	SPL	QUEENSWAY TANK LINES	SUNNY'S PETROLEUM, BANK ST/WALKLEY RD. TANK TRUCK (CARGO) OTTAWA CITY ON	ESE/116.9	1.77	<u>104</u>
<u>13</u>	SPL	QUEENSWAY TANK LINES	BANK ST/WALKLEY RD SUNNY'S PETROLEUM TANK TRUCK (CARGO) OTTAWA CITY ON	ESE/116.9	1.77	<u>104</u>
<u>13</u>	SPL	City of Ottawa	Bank St. and Walkley Rd. Ottawa ON	ESE/116.9	1.77	<u>105</u>
<u>14</u>	GEN	South Keys Landing	55 Glenhaven Private Ottawa ON K1V 2B2	WNW/119.3	-2.79	<u>106</u>
<u>15</u>	WWIS		1841 BANK STREET Ottawa ON Well ID: 7101849	E/125.8	1.69	<u>106</u>
<u>16</u>	EHS		#143 - 1841 Bank Street, Ottawa, ON Ottawa ON	E/126.9	1.69	<u>121</u>
<u>17</u>	GEN	Norean Harris Property Manager	293 Westvalley Private Ottawa ON K1V2B4	W/130.1	-4.00	<u>122</u>

Map Key	DB	Company/Site Name	Address	Dir/Dist (m)	Elev Diff (m)	Page Number
<u>17</u>	GEN	Norean Harris Property Manager	293 Westvalley Private Ottawa ON K1V2B4	W/130.1	-4.00	<u>122</u>
<u>18</u>	SPL	SUNNY'S PETROLEUM	1841 BUNK ST. SERVICE CENTRE OTTAWA CITY ON	E/131.4	1.69	<u>122</u>
<u>18</u>	PRT	SUNYS PETROLEUM INC	1841 BANK ST OTTAWA ON K1V7Z6	E/131.4	1.69	<u>123</u>
<u>18</u>	PRT	SUNYS PETROLEUM INC	1841 BANK ST OTTAWA ON K1V7Z6	E/131.4	1.69	<u>123</u>
<u>18</u>	RST	SUNYS PETROLEUM INC	1841 BANK ST OTTAWA ON K1V7Z6	E/131.4	1.69	<u>123</u>
<u>18</u>	RST	MR LUBE	1841 BANK ST OTTAWA ON K1V 7Z6	E/131.4	1.69	<u>124</u>
<u>18</u>	EHS		1841 Bank St Ottawa ON K1V 7Z6	E/131.4	1.69	<u>124</u>
<u>18</u>	RSC	Imperial Oil Limited	1841 BANK ST, OTTAWA, ON, K1V 7Z6 ON	E/131.4	1.69	<u>124</u>
<u>18</u>	EHS		1841 Bank Street Ottawa ON K1V 7Z6	E/131.4	1.69	<u>124</u>
<u>18</u>	EHS		1841 Bank Street Ottawa ON K1V 7Z6	E/131.4	1.69	<u>125</u>
<u>18</u>	WWIS		1841 BANK ST. Ottawa ON Well ID: 7101185	E/131.4	1.69	<u>125</u>
<u>18</u>	DTNK	CANGO INC**	1841 BANK ST OTTAWA ON K1V 7Z6	E/131.4	1.69	<u>132</u>
<u>18</u>	DTNK	CANGO INC**	1841 BANK ST OTTAWA ON	E/131.4	1.69	<u>132</u>

Map Key	DB	Company/Site Name	Address	Dir/Dist (m)	Elev Diff (m)	Page Number
18	DTNK	CANGO INC**	1841 BANK ST OTTAWA ON	E/131.4	1.69	133
18	DTNK	CANGO INC**	1841 BANK ST OTTAWA ON	E/131.4	1.69	133
18	DTNK	CANGO INC**	1841 BANK ST OTTAWA ON	E/131.4	1.69	134
18	DTNK	CANGO INC**	1841 BANK ST OTTAWA ON	E/131.4	1.69	135
18	DTNK	CANGO INC**	1841 BANK ST OTTAWA ON	E/131.4	1.69	135
18	DTNK	CANGO INC**	1841 BANK ST OTTAWA ON	E/131.4	1.69	136
18	DTNK	CANGO INC**	1841 BANK ST OTTAWA ON	E/131.4	1.69	136
18	DTNK	CANGO INC**	1841 BANK ST OTTAWA K1V 7Z6 ON CA ON	E/131.4	1.69	137
18	DTNK	CANGO INC**	1841 BANK ST OTTAWA K1V 7Z6 ON CA ON	E/131.4	1.69	138
18	DTNK	CANGO INC**	1841 BANK ST OTTAWA K1V 7Z6 ON CA ON	E/131.4	1.69	138
18	DTNK	CANGO INC**	1841 BANK ST OTTAWA K1V 7Z6 ON CA ON	E/131.4	1.69	139
18	DTNK	CANGO INC**	1841 BANK ST OTTAWA K1V 7Z6 ON CA ON	E/131.4	1.69	139
18	RST	MR LUBE	1841 BANK ST OTTAWA ON K1V7Z6	E/131.4	1.69	140

Map Key	DB	Company/Site Name	Address	Dir/Dist (m)	Elev Diff (m)	Page Number
<u>18</u>	FST	CANGO INC**	1841 BANK ST OTTAWA K1V 7Z6 ON CA ON	E/131.4	1.69	<u>140</u>
<u>18</u>	FST	CANGO INC**	1841 BANK ST OTTAWA K1V 7Z6 ON CA ON	E/131.4	1.69	<u>141</u>
<u>18</u>	FST	CANGO INC**	1841 BANK ST OTTAWA K1V 7Z6 ON CA ON	E/131.4	1.69	<u>141</u>
<u>18</u>	FST	CANGO INC**	1841 BANK ST OTTAWA K1V 7Z6 ON CA ON	E/131.4	1.69	<u>142</u>
<u>18</u>	FST	CANGO INC**	1841 BANK ST OTTAWA K1V 7Z6 ON CA ON	E/131.4	1.69	<u>142</u>
<u>19</u>	WWIS		lot 1 con 3 ON Well ID: 1501730	ESE/137.5	0.69	<u>143</u>
<u>20</u>	GEN	South Keys Landing	313 Southcrest Prt Ottawa ON K1V 2B7	WSW/138.7	-4.24	<u>146</u>
<u>21</u>	CA	WALKLEY NISSAN LIMITED	1850 BANK STREET OTTAWA CITY ON K1V 7Z8	SE/139.3	0.52	<u>146</u>
<u>21</u>	CA	WALKLEY NISSAN LTD.	1850 BANK STREET OTTAWA CITY ON K1V 7Z8	SE/139.3	0.52	<u>147</u>
<u>21</u>	EBR	Walkley Nissan Ltd.	1850 Bank Street CITY OF OTTAWA ON	SE/139.3	0.52	<u>147</u>
<u>21</u>	RSC	Ambassador Realty Inc.	1850 BANK ST, OTTAWA, ON, K1V 7Z8 OTTAWA ON K1V 7Z8	SE/139.3	0.52	<u>147</u>
<u>21</u>	GEN	Ambassador Realty	1850 Bank Street Ottawa ON K1V 7Z8	SE/139.3	0.52	<u>148</u>
<u>22</u>	WWIS		Bank Street, 15m South of Walkley Road, Southbound Lane Ottawa ON	ESE/139.3	0.69	<u>148</u>

Map Key	DB	Company/Site Name	Address	Dir/Dist (m)	Elev Diff (m)	Page Number
			Well ID: 7353980			
23	EHS		1788-1792 Bank Street Ottawa ON K1V 7Y6	N/147.8	0.63	151
24	EHS		1792 Bank Street Ottawa ON K1V 7Y6	N/150.3	0.63	151
24	EHS		1792 Bank Street Ottawa ON K1V 7Y6	N/150.3	0.63	151
25	EHS		1811 Bank St Ottawa On Ottawa ON	ENE/150.4	1.69	152
26	GEN	Walkley Medical Centre	1852 Bank Street Ottawa ON	SE/150.7	0.61	152
26	GEN	Walkley Medical Centre	1852 Bank Street Ottawa ON	SE/150.7	0.61	152
26	GEN	Walkley Medical Centre	1852 Bank Street Ottawa ON K1V 7Z8	SE/150.7	0.61	152
26	GEN	Walkley Medical Centre	1852 Bank Street Ottawa ON K1V 7Z8	SE/150.7	0.61	153
26	GEN	Walkley Medical Centre	1852 Bank Street Ottawa ON K1V 7Z8	SE/150.7	0.61	153
26	GEN	Walkley Medical Centre	1852 Bank Street Ottawa ON K1V 7Z8	SE/150.7	0.61	154
26	GEN	Walkley Medical Centre	1852 Bank Street Ottawa ON K1V 7Z8	SE/150.7	0.61	154
26	GEN	Walkley Medical Centre	1852 Bank Street Ottawa ON K1V 7Z8	SE/150.7	0.61	154
26	GEN	Walkley Medical Centre	1852 Bank Street Ottawa ON K1V 7Z8	SE/150.7	0.61	155

Map Key	DB	Company/Site Name	Address	Dir/Dist (m)	Elev Diff (m)	Page Number
<u>27</u>	PES	SHOPPERS DRUG MART #0620 (WALKLEY CENTRE)	1180 WALKLEY RD OTTAWA ON K1V2M5	SE/151.0	0.52	<u>155</u>
<u>27</u>	GEN	Michelle Tijssen Drugs Ltd.	1180 WALKLEY ROAD Ottawa ON K1V 2M5	SE/151.0	0.52	<u>156</u>
<u>27</u>	GEN	Michelle Tijssen Drugs Ltd.	1180 WALKLEY ROAD Ottawa ON K1V 2M5	SE/151.0	0.52	<u>156</u>
<u>27</u>	GEN	Michelle Tijssen Drugs Ltd.	1180 WALKLEY ROAD Ottawa ON K1V 2M5	SE/151.0	0.52	<u>156</u>
<u>27</u>	GEN	Sajjad Giby Pharmacies Inc.	1180 WALKLEY ROAD Ottawa ON K1V 2M5	SE/151.0	0.52	<u>157</u>
<u>27</u>	GEN	Ahmed Elleithi Pharmacy INC	1180 WALKLEY ROAD Ottawa ON K1V 2M5	SE/151.0	0.52	<u>157</u>
<u>27</u>	GEN	Ahmed Elleithi Pharmacy INC	1180 WALKLEY ROAD Ottawa ON K1V 2M5	SE/151.0	0.52	<u>158</u>
<u>27</u>	EHS		1180 Walkley Road Ottawa ON Ottawa ON K1V 2M5	SE/151.0	0.52	<u>158</u>
<u>27</u>	EHS		1180 Walkley Road Ottawa ON Ottawa ON K1V 2M5	SE/151.0	0.52	<u>158</u>
<u>28</u>	WWIS		1847 BANK ST Ottawa ON Well ID: 7350824	ESE/157.7	0.69	<u>158</u>
<u>29</u>	WWIS		1847 BANK STREET Ottawa ON Well ID: 7357160	ESE/160.4	0.69	<u>162</u>
<u>30</u>	WWIS		ON Well ID: 7191733	NNW/160.5	-0.18	<u>165</u>
<u>31</u>	WWIS		1811 BANK ST Ottawa ON	NNE/164.1	1.69	<u>166</u>

Map Key	DB	Company/Site Name	Address	Dir/Dist (m)	Elev Diff (m)	Page Number
			Well ID: 7350814			
32	SPL	PETRO-CANADA	PETRO CANADA STATION 1847 BANK STREET. TANK TRUCK (CARGO) OTTAWA CITY ON K1V 7Z7	ESE/168.1	0.69	169
32	PRT	CHARLES YAMMINE PETRO CANADA	1847 BANK ST OTTAWA ON K1V7Z7	ESE/168.1	0.69	170
32	PRT	CHARLES YAMMINE PETRO CANADA	1847 BANK ST OTTAWA ON K1V7Z7	ESE/168.1	0.69	170
32	FSTH	2023775 ONTARIO INC O/A GAS STN	1847 BANK ST OTTAWA ON K1V 7Z7	ESE/168.1	0.69	170
32	FSTH	1213475 ONTARIO INC O/A GAS STN	1847 BANK ST OTTAWA ON K1V 7Z7	ESE/168.1	0.69	171
32	DTNK	CHARLES YAMMINE PETRO CANADA	1847 BANK ST OTTAWA ON	ESE/168.1	0.69	172
32	DTNK	1213475 ONTARIO INC O/A GAS STN	1847 BANK ST OTTAWA ON	ESE/168.1	0.69	172
32	DTNK	1213475 ONTARIO INC O/A GAS STN	1847 BANK ST OTTAWA ON	ESE/168.1	0.69	173
32	DTNK	1213475 ONTARIO INC O/A GAS STN	1847 BANK ST OTTAWA ON	ESE/168.1	0.69	174
32	DTNK	1213475 ONTARIO INC O/A GAS STN	1847 BANK ST OTTAWA ON	ESE/168.1	0.69	174
32	DTNK	1213475 ONTARIO INC O/A GAS STN	1847 BANK ST OTTAWA ON	ESE/168.1	0.69	175
32	DTNK	1414731 ONTARIO INC	1847 BANK ST OTTAWA ON	ESE/168.1	0.69	175
32	DTNK	1414731 ONTARIO INC	1847 BANK ST OTTAWA ON	ESE/168.1	0.69	176

Map Key	DB	Company/Site Name	Address	Dir/Dist (m)	Elev Diff (m)	Page Number
<u>32</u>	DTNK	1213475 ONTARIO INC O/A GAS STN	1847 BANK ST OTTAWA ON	ESE/168.1	0.69	<u>177</u>
<u>32</u>	DTNK	1213475 ONTARIO INC O/A GAS STN	1847 BANK ST OTTAWA ON	ESE/168.1	0.69	<u>177</u>
<u>32</u>	DTNK	1414731 ONTARIO INC	1847 BANK ST OTTAWA ON	ESE/168.1	0.69	<u>178</u>
<u>32</u>	DTNK	1213475 ONTARIO INC O/A GAS STN	1847 BANK ST OTTAWA ON	ESE/168.1	0.69	<u>178</u>
<u>32</u>	FST	SUNCOR ENERGY PRODUCTS PARTNERSHIP	1847 BANK ST OTTAWA K1V 7Z7 ON CA ON	ESE/168.1	0.69	<u>179</u>
<u>32</u>	FST	SUNCOR ENERGY PRODUCTS PARTNERSHIP	1847 BANK ST OTTAWA K1V 7Z7 ON CA ON	ESE/168.1	0.69	<u>180</u>
<u>32</u>	FST	SUNCOR ENERGY PRODUCTS PARTNERSHIP	1847 BANK ST OTTAWA K1V 7Z7 ON CA ON	ESE/168.1	0.69	<u>180</u>
<u>32</u>	FST	SUNCOR ENERGY PRODUCTS PARTNERSHIP	1847 BANK ST OTTAWA K1V 7Z7 ON CA ON	ESE/168.1	0.69	<u>181</u>
<u>32</u>	DTNK	2023775 ONTARIO INC O/A GAS STN	1847 BANK ST OTTAWA K1V 7Z7 ON CA ON	ESE/168.1	0.69	<u>181</u>
<u>32</u>	DTNK	2023775 ONTARIO INC O/A GAS STN	1847 BANK ST OTTAWA K1V 7Z7 ON CA ON	ESE/168.1	0.69	<u>182</u>
<u>32</u>	DTNK	2023775 ONTARIO INC O/A GAS STN	1847 BANK ST OTTAWA K1V 7Z7 ON CA ON	ESE/168.1	0.69	<u>182</u>
<u>32</u>	DTNK	2023775 ONTARIO INC O/A GAS STN	1847 BANK ST OTTAWA K1V 7Z7 ON CA ON	ESE/168.1	0.69	<u>183</u>
<u>32</u>	DTNK	2023775 ONTARIO INC O/A GAS STN	1847 BANK ST OTTAWA K1V 7Z7 ON CA ON	ESE/168.1	0.69	<u>183</u>

Map Key	DB	Company/Site Name	Address	Dir/Dist (m)	Elev Diff (m)	Page Number
<u>32</u>	INC		ON	ESE/168.1	0.69	<u>184</u>
<u>32</u>	SPL	Petro-Canada Fuels Inc.	1847 Bank Street Ottawa ON	ESE/168.1	0.69	<u>185</u>
<u>32</u>	GEN	Suncor Energy Products	1847 Bank Street Ottawa ON K1V 6P8	ESE/168.1	0.69	<u>185</u>
<u>32</u>	GEN	Suncor Energy Products Partnership	1847 Bank Street Ottawa ON K1V 6P8	ESE/168.1	0.69	<u>186</u>
<u>32</u>	INC	SUNCOR ENERGY PRODUCTS PARTNERSHIP	1847 BANK ST,,OTTAWA,ON,K1V 7Z7,CA ON	ESE/168.1	0.69	<u>186</u>
<u>32</u>	FST	2023775 ONTARIO INC O/A GAS STN	1847 BANK ST OTTAWA K1V 7Z7 ON CA ON	ESE/168.1	0.69	<u>187</u>
<u>32</u>	DTNK		1847 BANK ST OTTAWA ON K1V 7Z7	ESE/168.1	0.69	<u>187</u>
<u>32</u>	FST	2023775 ONTARIO INC O/A GAS STN	1847 BANK ST OTTAWA K1V 7Z7 ON CA ON	ESE/168.1	0.69	<u>188</u>
<u>32</u>	FST	2023775 ONTARIO INC O/A GAS STN	1847 BANK ST OTTAWA K1V 7Z7 ON CA ON	ESE/168.1	0.69	<u>189</u>
<u>32</u>	FST	2023775 ONTARIO INC O/A GAS STN	1847 BANK ST OTTAWA K1V 7Z7 ON CA ON	ESE/168.1	0.69	<u>189</u>
<u>32</u>	FST	2023775 ONTARIO INC O/A GAS STN	1847 BANK ST OTTAWA K1V 7Z7 ON CA ON	ESE/168.1	0.69	<u>190</u>
<u>32</u>	GEN	Suncor Energy Products Partnership	1847 Bank Street Ottawa ON K1V 6P8	ESE/168.1	0.69	<u>190</u>
<u>32</u>	EBR	Suncor Energy Inc., 1277136 Alberta Ltd. & Suncor Energy Products Inc. as	general partners of Suncor Energy Products Partnership 1847 Bank Street Ottawa, ON Canada ON	ESE/168.1	0.69	<u>190</u>

Map Key	DB	Company/Site Name	Address	Dir/Dist (m)	Elev Diff (m)	Page Number
<u>32</u>	ECA	Suncor Energy Inc. and 1277136 Alberta Ltd. and Suncor Energy Products Inc., as	general partners operating as Suncor Energy Products Partnership 1847 Bank Street St Ottawa ON L6L 6N5	ESE/168.1	0.69	<u>191</u>
<u>32</u>	GEN	Suncor Energy Products Partnership	1847 Bank Street Ottawa ON K2P1W6	ESE/168.1	0.69	<u>191</u>
<u>32</u>	GEN	Suncor Energy Products Partnership	1847 Bank Street Ottawa ON K2P1W6	ESE/168.1	0.69	<u>192</u>
<u>33</u>	ECA	1686864 Ontario Inc	1172 Walkley Rd Ottawa ON K1K 0R8	SSW/171.8	-3.59	<u>192</u>
<u>33</u>	EHS		1172 Walkley Road Ottawa ON	SSW/171.8	-3.59	<u>192</u>
<u>33</u>	EASR	1823174 ONTARIO INC.	1172 WALKLEY ROAD OTTAWA ON K1V 2P7	SSW/171.8	-3.59	<u>193</u>
<u>33</u>	EASR	LISCHER CONSTRUCTION INC	1172 WALKLEY OTTAWA OTTAWA ON	SSW/171.8	-3.59	<u>193</u>
<u>33</u>	EASR	LISCHER CONSTRUCTION INC	1172 WALKLEY RD OTTAWA ON K1V 2P7	SSW/171.8	-3.59	<u>193</u>
<u>33</u>	ECA	1686864 Ontario Inc.	1172 Walkley Rd Ottawa ON K1K 0R8	SSW/171.8	-3.59	<u>193</u>
<u>34</u>	BORE		ON	S/172.7	-2.26	<u>194</u>
<u>35</u>	WWIS		ON Well ID: 1508977	S/172.9	-2.26	<u>195</u>
<u>36</u>	SPL	OTTAWA, THE CITY OF	1792B BANK ST SANITARY SEWER SYSTEM OTTAWA CITY ON K1V 7Y6	NW/175.1	-0.31	<u>198</u>

Map Key	DB	Company/Site Name	Address	Dir/Dist (m)	Elev Diff (m)	Page Number
<u>36</u>	SPL	UNKNOWN	1792 BANK ST. BEHIND LICKS RESTAURANT OTTAWA CITY ON K1V 7Y6	NW/175.1	-0.31	<u>199</u>
<u>36</u>	EHS		1792 Bank Street Ottawa ON K1V 7Y6	NW/175.1	-0.31	<u>199</u>
<u>36</u>	GEN	W. Elias Associates	1792 Bank Street Ottawa ON	NW/175.1	-0.31	<u>200</u>
<u>37</u>	BORE		ON	NE/177.9	1.60	<u>200</u>
<u>38</u>	SPL	CONSTRUCTION COMPANY	D-AOUST CONSTRUCTION 1827 BANK ST OTTAWA CITY ON K1V 7Z6	ENE/180.5	1.69	<u>201</u>
<u>38</u>	GEN	Paul Daoust Construction Canada Limited	1827 Bank Street Ottawa ON K1V 7Z6	ENE/180.5	1.69	<u>202</u>
<u>38</u>	DTNK	1292040 Ontario Inc.	1827 Bank St OTTAWA ON K1V 7Z6	ENE/180.5	1.69	<u>202</u>
<u>38</u>	CFOT	1292040 ONTARIO INC	1827 BANK ST OTTAWA K1V 7Z6 ON CA ON	ENE/180.5	1.69	<u>203</u>
<u>38</u>	ECA	Ogilvie Realty Ltd.	1811 - 1827 Bank Street , Lot 23, Concession 3 Ottawa ON K1Z 7L9	ENE/180.5	1.69	<u>203</u>
<u>38</u>	ECA	Ogilvie Realty Ltd.	1811 - 1827 Bank Street Lot 23, Concession 3 Ottawa ON K1Z 7L9	ENE/180.5	1.69	<u>204</u>
<u>38</u>	DTNK	1292040 ONTARIO INC	1827 BANK ST OTTAWA K1V 7Z6 ON CA ON	ENE/180.5	1.69	<u>204</u>
<u>39</u>	EHS		1200 Walkley Rd Ottawa ON K1V6P8	ESE/181.0	0.69	<u>205</u>
<u>39</u>	SPL	City of Ottawa	Across from 1200 Walkley Road Ottawa ON K1V 6P8	ESE/181.0	0.69	<u>205</u>

Map Key	DB	Company/Site Name	Address	Dir/Dist (m)	Elev Diff (m)	Page Number
40	SPL	SUNY'S GAS BAR	1217 WALKLEY ROAD SERVICE STATION OTTAWA CITY ON K1V 6P9	E/181.6	0.69	205
41	WWIS		ON Well ID: 7363851	ESE/182.5	0.69	206
42	EHS		1223 Walkley Road Ottawa ON K1V 6P9	E/187.6	0.69	207
42	EHS		1223 Walkley Road Ottawa ON K1V 6P9	E/187.6	0.69	207
43	GEN	MENDES TOYOTA	1811 BANK ST. OTTAWA ON K1V 7Z6	ENE/190.2	1.69	207
44	WWIS		1883 BANK STREET Ottawa ON Well ID: 7218171	ESE/192.9	0.68	208
45	RSC	1686864 Ontario Inc.	1172 WALKLEY ROAD, OTTAWA, ONTARIO K1V 2M5 Ottawa ON	SSW/194.1	-4.37	211
46	CA	MACDONALD DEVELOPMENT CORP.	BANK ST. AT ALTA VISTA DR. OTTAWA CITY ON	N/199.0	1.72	213
46	SPL	PUC	BANK RD & ALTA VISTA TRANSFORMER OTTAWA CITY ON	N/199.0	1.72	213
47	WWIS		ON Well ID: 1507801	NNE/199.7	1.69	214
48	WWIS		ON Well ID: 1507799	ENE/200.2	1.66	217
49	PES	LOBLAWS GROCERY CO. LTD.	2681 ALTA VISTA DRIVE OTTAWA ON K1V 7T5	NE/203.7	2.38	219
49	PES	LOBLAWS LIMITED C.O.B. AS "NO FRILLS" STORE #175-5	2681 ALTA VISTA DRIVE OTTAWA ON K1V 7T5	NE/203.7	2.38	220

Map Key	DB	Company/Site Name	Address	Dir/Dist (m)	Elev Diff (m)	Page Number
49	PES	LOBLAWS SUPERMARKETS LIMITED	2681 ALTAVISTA DRIVE OTTAWA ON K1V 7T5	NE/203.7	2.38	220
49	PES	LOBLAWS SUPERMARKETS LIMITED	2681 ALTAVISTA DRIVE OTTAWA ON K1V7T5	NE/203.7	2.38	220
49	PES	1179132 ONTARIO LIMITED O/A ROGER'S YOUR INDEP.GROC.	2681 ALTA VISTA DRIVE NEPEAN ON K1V7T5	NE/203.7	2.38	221
49	PES	1179132 ONTARIO LIMITED O/A ROGER'S YOUR INDEP.GROC.	2681 ALTA VISTA DRIVE NEPEAN ON K1V7T5	NE/203.7	2.38	221
49	PES	2220824 ONT LTD O/A WILSON'S YOUR INDEPENDENT GROCER	2681 ALTA VISTA DRIVE OTTAWA ON K1V 7T5	NE/203.7	2.38	222
49	PES	ALTA VISTA YOUR INDEPENDENT GROCER	2681 ALTA VISTA DRIVE OTTAWA ON K1V 7T5	NE/203.7	2.38	222
49	PES	2220824 ONT LTD O/A WILSON'S YOUR INDEPENDENT GROCER	2681 ALTA VISTA DRIVE OTTAWA ON K1V7T5	NE/203.7	2.38	222
49	GEN	Loblaw Companies Limited	2681 Alta Vista Dr. Ottawa ON K1V 7T5	NE/203.7	2.38	223
49	GEN	Loblaw Companies Limited	2681 Alta Vista Dr. Ottawa ON K1V 7T5	NE/203.7	2.38	223
49	GEN	LOBLAWS INC.	2681 Alta Vista Dr. Ottawa ON K1V 7T5	NE/203.7	2.38	223
49	PES	1179132 ONTARIO LIMITED O/A ROGER'S YOUR INDEP.GROC.	2681 ALTA VISTA DRIVE NEPEAN ON K1V7T5	NE/203.7	2.38	224
49	PES	LOBLAWS GROCERY CO. LTD.	2681 ALTA VISTA DRIVE OTTAWA ON K1V7T5	NE/203.7	2.38	224
49	PES	LOBLAWS SUPERMARKETS LIMITED	2681 ALTAVISTA DRIVE OTTAWA ON K1V7T5	NE/203.7	2.38	225

Map Key	DB	Company/Site Name	Address	Dir/Dist (m)	Elev Diff (m)	Page Number
49	PES	ALTA VISTA YOUR INDEPENDENT GROCER	2681 ALTA VISTA DRIVE OTTAWA ON K1V7T5	NE/203.7	2.38	225
49	GEN	LOBLAWS INC.	2681 Alta Vista Dr. Ottawa ON K1V 7T5	NE/203.7	2.38	225
49	GEN	LOBLAWS INC.	2681 Alta Vista Dr. Ottawa ON K1V 7T5	NE/203.7	2.38	226
49	GEN	LOBLAWS INC.	2681 Alta Vista Dr. Ottawa ON K1V 7T5	NE/203.7	2.38	226
50	WWIS		lot 1 con 3 ON Well ID: 1501726	ESE/207.0	0.84	227
51	WWIS		1770 BANK ST Ottawa ON Well ID: 7350832	N/211.1	1.23	229
52	WWIS		lot 1 con 3 ON Well ID: 1501725	E/212.3	0.69	233
53	CA	724428 ONTARIO LTD., B/C AUTO	1225 WALKLEY ROAD (SWM) OTTAWA ON K1V 6P9	ENE/218.6	1.72	236
53	EBR	Mendes Motors Ltd.	1225 Walkley Road Ottawa K1V 6P9 CITY OF OTTAWA ON	ENE/218.6	1.72	236
54	GEN	Chadha Medical	1883 Bank Street Ottawa ON K1V7Z9	SE/224.3	0.84	237
54	GEN	Chadha Medical	1883 Bank Street Ottawa ON K1V7Z9	SE/224.3	0.84	237
54	GEN	Chadha Medical	1883 Bank Street Ottawa ON K1V7Z9	SE/224.3	0.84	237
54	GEN	Chadha Medical	1883 Bank Street Ottawa ON K1V7Z9	SE/224.3	0.84	238

Map Key	DB	Company/Site Name	Address	Dir/Dist (m)	Elev Diff (m)	Page Number
<u>54</u>	GEN	Chadha Medical	1883 Bank Street Ottawa ON K1V7Z9	SE/224.3	0.84	<u>238</u>
<u>54</u>	GEN	Chadha Medical	1883 Bank Street Ottawa ON K1V7Z9	SE/224.3	0.84	<u>238</u>
<u>54</u>	GEN	Chadha Medical	1883 Bank Street Ottawa ON K1V7Z9	SE/224.3	0.84	<u>239</u>
<u>55</u>	SCT	Boulangerie Yasmine Inc.	2677 Alta Vista Dr Ottawa ON K1V 7T5	NE/226.3	2.38	<u>239</u>
<u>55</u>	SCT	Yasmeen Bakery Inc.	2677 Alta Vista Dr Ottawa ON K1V 7T5	NE/226.3	2.38	<u>239</u>
<u>56</u>	SPL	BREWERS RETAIL	1860 BANK STREET STORAGE TANK OTTAWA CITY ON K1V 7Z8	SSE/229.1	-0.46	<u>240</u>
<u>56</u>	GEN	RANDALL'S PAINTS	1860 Bank St. OTTAWA ON K1V 7Z8	SSE/229.1	-0.46	<u>240</u>
<u>56</u>	EHS		1860 Bank Street Ottawa ON K1V 7Z8	SSE/229.1	-0.46	<u>241</u>
<u>56</u>	GEN	RANDALL'S PAINTS	1860 Bank St. OTTAWA ON	SSE/229.1	-0.46	<u>241</u>
<u>56</u>	GEN	RANDALL'S PAINTS	1860 Bank St. OTTAWA ON	SSE/229.1	-0.46	<u>241</u>
<u>56</u>	GEN	RANDALL'S PAINTS	1860 Bank St. OTTAWA ON	SSE/229.1	-0.46	<u>242</u>
<u>56</u>	GEN	CONNELLY PROPERTIES	1860 BANK STREET OTTAWA ON	SSE/229.1	-0.46	<u>242</u>
<u>56</u>	GEN	RANDALL'S PAINTS	1860 Bank St. OTTAWA ON K1V 7Z8	SSE/229.1	-0.46	<u>242</u>

Map Key	DB	Company/Site Name	Address	Dir/Dist (m)	Elev Diff (m)	Page Number
<u>56</u>	GEN	RANDALL'S PAINTS	1860 Bank St. OTTAWA ON	SSE/229.1	-0.46	<u>243</u>
<u>56</u>	GEN	RANDALL'S PAINTS	1860 Bank St. OTTAWA ON K1V 7Z8	SSE/229.1	-0.46	<u>243</u>
<u>56</u>	GEN	RANDALL'S PAINTS	1860 Bank St. OTTAWA ON K1V 7Z8	SSE/229.1	-0.46	<u>244</u>
<u>56</u>	GEN	RANDALL'S PAINTS	1860 Bank St. OTTAWA ON K1V 7Z8	SSE/229.1	-0.46	<u>244</u>
<u>56</u>	SPL	City of Ottawa	1860 Bank Street Ottawa ON	SSE/229.1	-0.46	<u>244</u>
<u>56</u>	EHS		1860 Bank Street Ottawa ON K1V 7Z8	SSE/229.1	-0.46	<u>245</u>
<u>56</u>	EHS		1860 Bank Street Ottawa ON K1V 7Z8	SSE/229.1	-0.46	<u>245</u>
<u>57</u>	SPL	Cora's Restaurant<UNOFFICIAL>	2631 Alta Vista Rd. & Bank Street Ottawa ON	NE/229.5	2.69	<u>245</u>
<u>58</u>	BORE		ON	ESE/229.5	-0.01	<u>246</u>
<u>59</u>	WWIS		lot 21 ON Well ID: 1500446	ENE/229.8	1.72	<u>247</u>
<u>60</u>	BORE		ON	ESE/231.6	0.11	<u>250</u>
<u>61</u>	GEN	Carleton Condominium Corp # 975	555 Anand Pvt. Ottawa ON K1V 2R7	S/233.1	-2.48	<u>251</u>
<u>62</u>	BORE		ON	ENE/234.1	2.03	<u>252</u>

Map Key	DB	Company/Site Name	Address	Dir/Dist (m)	Elev Diff (m)	Page Number
<u>63</u>	WWIS		1770 BANK ST Ottawa ON Well ID: 7350828	N/235.6	0.60	<u>253</u>
<u>64</u>	BORE		ON	ENE/240.3	1.76	<u>257</u>
<u>65</u>	WWIS		ON Well ID: 1507951	ESE/240.6	-0.43	<u>258</u>
<u>65</u>	WWIS		ON Well ID: 1507952	ESE/240.6	-0.43	<u>260</u>
<u>66</u>	SPL	LACOMBE WASTE OIL	TUBMAN MOTORS SALES & SERVICE, 1770 BANK STREET GLOUCESTER SITE 5573 POWER ROAD, RR # 6 OTTAWA CITY ON K1V 7Y6	NW/240.9	-0.40	<u>263</u>
<u>66</u>	EBR	Jim Tubman Motors	1770 Banks Street Ottawa Ontario K1V 7Y6 Ottawa ON	NW/240.9	-0.40	<u>264</u>
<u>66</u>	CA	Jim Tubman Motors	1770 Banks Street Ottawa ON	NW/240.9	-0.40	<u>264</u>
<u>66</u>	CA	Jim Tubman Motors (1973) Ltd.	1770 Bank Street Ottawa ON K1V 7Y6	NW/240.9	-0.40	<u>265</u>
<u>66</u>	EASR	1871886 ONTARIO INC.	1770 BANK STREET OTTAWA ON K1V 7Y6	NW/240.9	-0.40	<u>265</u>
<u>66</u>	ECA	Jim Tubman Motors (1973) Ltd.	1770 Bank Street Ottawa ON K1V 7Y6	NW/240.9	-0.40	<u>265</u>
<u>66</u>	ECA	Jim Tubman Motors	1770 Banks Street Ottawa ON K1V 7Y6	NW/240.9	-0.40	<u>265</u>
<u>66</u>	EHS		1770 Bank St Ottawa ON K1V7Y6	NW/240.9	-0.40	<u>266</u>

Map Key	DB	Company/Site Name	Address	Dir/Dist (m)	Elev Diff (m)	Page Number
<u>67</u>	SPL	SHELL CANADA PRODUCTS LTD.	1239 BROOKLINE ROAD TANK TRUCK (CARGO) OTTAWA CITY ON K1V 6S6	E/245.4	0.69	<u>266</u>
<u>68</u>	GEN	Dhaliwal Veterinary Professional Corporation	2679 Alta Vista Drive Ottawa ON K1V7T5	NE/248.7	2.69	<u>267</u>
<u>68</u>	GEN	Dhaliwal Veterinary Professional Corporation	2679 Alta Vista Drive Ottawa ON K1V7T5	NE/248.7	2.69	<u>267</u>
<u>68</u>	GEN	Dhaliwal Veterinary Professional Corporation	2679 Alta Vista Drive Ottawa ON K1V7T5	NE/248.7	2.69	<u>267</u>
<u>68</u>	GEN	Dhaliwal Veterinary Professional Corporation	2679 Alta Vista Drive Ottawa ON K1V7T5	NE/248.7	2.69	<u>268</u>
<u>69</u>	GEN	M.Northcott & D.Bartos Dentistry Professional Cor Trillium Dental	2637 Alta Vista Drive Ottawa ON K1V 7T5	NE/249.5	2.69	<u>268</u>
<u>69</u>	GEN	M.Northcott & D.Bartos Dentistry Professional Cor Trillium Dental	2637 Alta Vista Drive Ottawa ON K1V 7T5	NE/249.5	2.69	<u>269</u>

Executive Summary: Summary By Data Source

BORE - Borehole

A search of the BORE database, dated 1875-Jul 2018 has found that there are 6 BORE site(s) within approximately 0.25 kilometers of the project property.

<u>Equal/Higher Elevation</u>	<u>Address</u>	<u>Direction</u>	<u>Distance (m)</u>	<u>Map Key</u>
	ON	NE	177.89	<u>37</u>
	ON	ESE	231.58	<u>60</u>
	ON	ENE	234.14	<u>62</u>
	ON	ENE	240.31	<u>64</u>

<u>Lower Elevation</u>	<u>Address</u>	<u>Direction</u>	<u>Distance (m)</u>	<u>Map Key</u>
	ON	S	172.74	<u>34</u>
	ON	ESE	229.54	<u>58</u>

CA - Certificates of Approval

A search of the CA database, dated 1985-Oct 30, 2011* has found that there are 7 CA site(s) within approximately 0.25 kilometers of the project property.

<u>Equal/Higher Elevation</u>	<u>Address</u>	<u>Direction</u>	<u>Distance (m)</u>	<u>Map Key</u>
HAZELL DEVELOPMENT CORP.	1818 BANK STREET OTTAWA CITY ON K1V 7Y6	NNE	62.42	<u>4</u>

<u>Equal/Higher Elevation</u>	<u>Address</u>	<u>Direction</u>	<u>Distance (m)</u>	<u>Map Key</u>
WALKLEY NISSAN LIMITED	1850 BANK STREET OTTAWA CITY ON K1V 7Z8	SE	139.27	21
WALKLEY NISSAN LTD.	1850 BANK STREET OTTAWA CITY ON K1V 7Z8	SE	139.27	21
MACDONALD DEVELOPMENT CORP.	BANK ST. AT ALTA VISTA DR. OTTAWA CITY ON	N	198.95	46
724428 ONTARIO LTD., B/C AUTO	1225 WALKLEY ROAD (SWM) OTTAWA ON K1V 6P9	ENE	218.63	53

<u>Lower Elevation</u>	<u>Address</u>	<u>Direction</u>	<u>Distance (m)</u>	<u>Map Key</u>
Jim Tubman Motors (1973) Ltd.	1770 Bank Street Ottawa ON K1V 7Y6	NW	240.89	66
Jim Tubman Motors	1770 Banks Street Ottawa ON	NW	240.89	66

CDRY - Dry Cleaning Facilities

A search of the CDRY database, dated Jan 2004-Dec 2021 has found that there are 1 CDRY site(s) within approximately 0.25 kilometers of the project property.

<u>Equal/Higher Elevation</u>	<u>Address</u>	<u>Direction</u>	<u>Distance (m)</u>	<u>Map Key</u>
Laundryland	1820 Bank St Ottawa ON K1V7Y6	NE	53.78	3

CFOT - Commercial Fuel Oil Tanks

A search of the CFOT database, dated Feb 28, 2022 has found that there are 1 CFOT site(s) within approximately 0.25 kilometers of the project property.

<u>Equal/Higher Elevation</u>	<u>Address</u>	<u>Direction</u>	<u>Distance (m)</u>	<u>Map Key</u>
1292040 ONTARIO INC	1827 BANK ST OTTAWA K1V 7Z6 ON CA ON	ENE	180.50	38

<u>Equal/Higher Elevation</u>	<u>Address</u>	<u>Direction</u>	<u>Distance (m)</u>	<u>Map Key</u>
-------------------------------	----------------	------------------	---------------------	----------------

DTNK - Delisted Fuel Tanks

A search of the DTNK database, dated Feb 28, 2022 has found that there are 34 DTNK site(s) within approximately 0.25 kilometers of the project property.

<u>Equal/Higher Elevation</u>	<u>Address</u>	<u>Direction</u>	<u>Distance (m)</u>	<u>Map Key</u>
CANGO INC**	1841 BANK ST OTTAWA ON K1V 7Z6	E	131.43	18
CANGO INC**	1841 BANK ST OTTAWA ON	E	131.43	18
CANGO INC**	1841 BANK ST OTTAWA ON	E	131.43	18
CANGO INC**	1841 BANK ST OTTAWA ON	E	131.43	18
CANGO INC**	1841 BANK ST OTTAWA ON	E	131.43	18
CANGO INC**	1841 BANK ST OTTAWA ON	E	131.43	18
CANGO INC**	1841 BANK ST OTTAWA ON	E	131.43	18
CANGO INC**	1841 BANK ST OTTAWA ON	E	131.43	18
CANGO INC**	1841 BANK ST OTTAWA ON	E	131.43	18
CANGO INC**	1841 BANK ST OTTAWA K1V 7Z6 ON CA ON	E	131.43	18
CANGO INC**	1841 BANK ST OTTAWA K1V 7Z6 ON CA ON	E	131.43	18

<u>Equal/Higher Elevation</u>	<u>Address</u>	<u>Direction</u>	<u>Distance (m)</u>	<u>Map Key</u>
CANGO INC**	1841 BANK ST OTTAWA K1V 7Z6 ON CA ON	E	131.43	<u>18</u>
CANGO INC**	1841 BANK ST OTTAWA K1V 7Z6 ON CA ON	E	131.43	<u>18</u>
CANGO INC**	1841 BANK ST OTTAWA K1V 7Z6 ON CA ON	E	131.43	<u>18</u>
CANGO INC**	1841 BANK ST OTTAWA ON	E	131.43	<u>18</u>
CHARLES YAMMINE PETRO CANADA	1847 BANK ST OTTAWA ON	ESE	168.15	<u>32</u>
1213475 ONTARIO INC O/A GAS STN	1847 BANK ST OTTAWA ON	ESE	168.15	<u>32</u>
1213475 ONTARIO INC O/A GAS STN	1847 BANK ST OTTAWA ON	ESE	168.15	<u>32</u>
1213475 ONTARIO INC O/A GAS STN	1847 BANK ST OTTAWA ON	ESE	168.15	<u>32</u>
1213475 ONTARIO INC O/A GAS STN	1847 BANK ST OTTAWA ON	ESE	168.15	<u>32</u>
1213475 ONTARIO INC O/A GAS STN	1847 BANK ST OTTAWA ON	ESE	168.15	<u>32</u>
1414731 ONTARIO INC	1847 BANK ST OTTAWA ON	ESE	168.15	<u>32</u>

<u>Equal/Higher Elevation</u>	<u>Address</u>	<u>Direction</u>	<u>Distance (m)</u>	<u>Map Key</u>
1414731 ONTARIO INC	1847 BANK ST OTTAWA ON	ESE	168.15	<u>32</u>
1213475 ONTARIO INC O/A GAS STN	1847 BANK ST OTTAWA ON	ESE	168.15	<u>32</u>
1213475 ONTARIO INC O/A GAS STN	1847 BANK ST OTTAWA ON	ESE	168.15	<u>32</u>
1414731 ONTARIO INC	1847 BANK ST OTTAWA ON	ESE	168.15	<u>32</u>
1213475 ONTARIO INC O/A GAS STN	1847 BANK ST OTTAWA ON	ESE	168.15	<u>32</u>
2023775 ONTARIO INC O/A GAS STN	1847 BANK ST OTTAWA K1V 7Z7 ON CA ON	ESE	168.15	<u>32</u>
2023775 ONTARIO INC O/A GAS STN	1847 BANK ST OTTAWA K1V 7Z7 ON CA ON	ESE	168.15	<u>32</u>
2023775 ONTARIO INC O/A GAS STN	1847 BANK ST OTTAWA K1V 7Z7 ON CA ON	ESE	168.15	<u>32</u>
2023775 ONTARIO INC O/A GAS STN	1847 BANK ST OTTAWA K1V 7Z7 ON CA ON	ESE	168.15	<u>32</u>
2023775 ONTARIO INC O/A GAS STN	1847 BANK ST OTTAWA K1V 7Z7 ON CA ON	ESE	168.15	<u>32</u>
2023775 ONTARIO INC O/A GAS STN	1847 BANK ST OTTAWA K1V 7Z7 ON CA ON	ESE	168.15	<u>32</u>
	1847 BANK ST OTTAWA ON K1V 7Z7	ESE	168.15	<u>32</u>
1292040 ONTARIO INC	1827 BANK ST OTTAWA K1V 7Z6 ON CA ON	ENE	180.50	<u>38</u>

<u>Equal/Higher Elevation</u>	<u>Address</u>	<u>Direction</u>	<u>Distance (m)</u>	<u>Map Key</u>
1292040 Ontario Inc.	1827 Bank St OTTAWA ON K1V 7Z6	ENE	180.50	38

EASR - Environmental Activity and Sector Registry

A search of the EASR database, dated Oct 2011- May 31, 2023 has found that there are 4 EASR site(s) within approximately 0.25 kilometers of the project property.

<u>Lower Elevation</u>	<u>Address</u>	<u>Direction</u>	<u>Distance (m)</u>	<u>Map Key</u>
LISCHER CONSTRUCTION INC	1172 WALKLEY RD OTTAWA ON K1V 2P7	SSW	171.85	33
LISCHER CONSTRUCTION INC	1172 WALKLEY OTTAWA OTTAWA ON	SSW	171.85	33
1823174 ONTARIO INC.	1172 WALKLEY ROAD OTTAWA ON K1V 2P7	SSW	171.85	33
1871886 ONTARIO INC.	1770 BANK STREET OTTAWA ON K1V 7Y6	NW	240.89	66

EBR - Environmental Registry

A search of the EBR database, dated 1994 - May 31, 2023 has found that there are 4 EBR site(s) within approximately 0.25 kilometers of the project property.

<u>Equal/Higher Elevation</u>	<u>Address</u>	<u>Direction</u>	<u>Distance (m)</u>	<u>Map Key</u>
Walkley Nissan Ltd.	1850 Bank Street CITY OF OTTAWA ON	SE	139.27	21
Suncor Energy Inc., 1277136 Alberta Ltd. & Suncor Energy Products Inc. as	general partners of Suncor Energy Products Partnership 1847 Bank Street Ottawa, ON Canada ON	ESE	168.15	32
Mendes Motors Ltd.	1225 Walkley Road Ottawa K1V 6P9 CITY OF OTTAWA ON	ENE	218.63	53

<u>Lower Elevation</u>	<u>Address</u>	<u>Direction</u>	<u>Distance (m)</u>	<u>Map Key</u>
Jim Tubman Motors	1770 Banks Street Ottawa Ontario K1V 7Y6 Ottawa ON	NW	240.89	66

ECA - Environmental Compliance Approval

A search of the ECA database, dated Oct 2011- May 31, 2023 has found that there are 7 ECA site(s) within approximately 0.25 kilometers of the project property.

<u>Equal/Higher Elevation</u>	<u>Address</u>	<u>Direction</u>	<u>Distance (m)</u>	<u>Map Key</u>
Suncor Energy Inc. and 1277136 Alberta Ltd. and Suncor Energy Products Inc., as	general partners operating as Suncor Energy Products Partnership 1847 Bank Street St Ottawa ON L6L 6N5	ESE	168.15	32
Ogilvie Realty Ltd.	1811 - 1827 Bank Street Lot 23, Concession 3 Ottawa ON K1Z 7L9	ENE	180.50	38
Ogilvie Realty Ltd.	1811 - 1827 Bank Street , Lot 23, Concession 3 Ottawa ON K1Z 7L9	ENE	180.50	38

<u>Lower Elevation</u>	<u>Address</u>	<u>Direction</u>	<u>Distance (m)</u>	<u>Map Key</u>
1686864 Ontario Inc	1172 Walkley Rd Ottawa ON K1K 0R8	SSW	171.85	33
1686864 Ontario Inc.	1172 Walkley Rd Ottawa ON K1K 0R8	SSW	171.85	33
Jim Tubman Motors	1770 Banks Street Ottawa ON K1V 7Y6	NW	240.89	66
Jim Tubman Motors (1973) Ltd.	1770 Bank Street Ottawa ON K1V 7Y6	NW	240.89	66

EHS - ERIS Historical Searches

A search of the EHS database, dated 1999-Jun 30, 2023 has found that there are 26 EHS site(s) within approximately 0.25 kilometers of the project property.

<u>Equal/Higher Elevation</u>	<u>Address</u>	<u>Direction</u>	<u>Distance (m)</u>	<u>Map Key</u>
	1820 Bank St Ottawa ON K1V 7Y6	NE	53.78	<u>3</u>
	1818 Bank Street Ottawa ON K1V 7Y6	NNE	62.42	<u>4</u>
	PE5637- 1800 Bank St Ottawa ON K1V 0W3	NNW	75.47	<u>6</u>
	PE5637- 1800 Bank St Ottawa ON K1V 0W3	NNW	75.47	<u>6</u>
	#143 - 1841 Bank Street, Ottawa, ON Ottawa ON	E	126.87	<u>16</u>
	1841 Bank St Ottawa ON K1V 7Z6	E	131.43	<u>18</u>
	1841 Bank Street Ottawa ON K1V 7Z6	E	131.43	<u>18</u>
	1841 Bank Street Ottawa ON K1V 7Z6	E	131.43	<u>18</u>
	1788-1792 Bank Street Ottawa ON K1V 7Y6	N	147.83	<u>23</u>
	1792 Bank Street Ottawa ON K1V 7Y6	N	150.31	<u>24</u>
	1792 Bank Street Ottawa ON K1V 7Y6	N	150.31	<u>24</u>
	1811 Bank St Ottawa On Ottawa ON	ENE	150.42	<u>25</u>

<u>Equal/Higher Elevation</u>	<u>Address</u>	<u>Direction</u>	<u>Distance (m)</u>	<u>Map Key</u>
	1180 Walkley Road Ottawa ON Ottawa ON K1V 2M5	SE	151.04	<u>27</u>
	1180 Walkley Road Ottawa ON Ottawa ON K1V 2M5	SE	151.04	<u>27</u>
	1200 Walkley Rd Ottawa ON K1V6P8	ESE	181.04	<u>39</u>
	1223 Walkley Road Ottawa ON K1V 6P9	E	187.55	<u>42</u>
	1223 Walkley Road Ottawa ON K1V 6P9	E	187.55	<u>42</u>
<u>Lower Elevation</u>	<u>Address</u>	<u>Direction</u>	<u>Distance (m)</u>	<u>Map Key</u>
	1824 Bank Street Ottawa ON K1V 7Y6	WNW	33.35	<u>1</u>
	1800 Bank Street Ottawa ON K1V 0W3	NNW	96.78	<u>10</u>
	1800 Bank Street Ottawa ON K1V 0W3	NNW	96.78	<u>10</u>
	1172 Walkley Road Ottawa ON	SSW	171.85	<u>33</u>
	1792 Bank Street Ottawa ON K1V 7Y6	NW	175.07	<u>36</u>
	1860 Bank Street Ottawa ON K1V 7Z8	SSE	229.06	<u>56</u>

1860 Bank Street Ottawa ON K1V 7Z8	SSE	229.06	56
1860 Bank Street Ottawa ON K1V 7Z8	SSE	229.06	56
1770 Bank St Ottawa ON K1V7Y6	NW	240.89	66

FST - Fuel Storage Tank

A search of the FST database, dated Feb 28, 2022 has found that there are 14 FST site(s) within approximately 0.25 kilometers of the project property.

<u>Equal/Higher Elevation</u>	<u>Address</u>	<u>Direction</u>	<u>Distance (m)</u>	<u>Map Key</u>
CANGO INC**	1841 BANK ST OTTAWA K1V 7Z6 ON CA ON	E	131.43	18
CANGO INC**	1841 BANK ST OTTAWA K1V 7Z6 ON CA ON	E	131.43	18
CANGO INC**	1841 BANK ST OTTAWA K1V 7Z6 ON CA ON	E	131.43	18
CANGO INC**	1841 BANK ST OTTAWA K1V 7Z6 ON CA ON	E	131.43	18
CANGO INC**	1841 BANK ST OTTAWA K1V 7Z6 ON CA ON	E	131.43	18
2023775 ONTARIO INC O/A GAS STN	1847 BANK ST OTTAWA K1V 7Z7 ON CA ON	ESE	168.15	32
2023775 ONTARIO INC O/A GAS STN	1847 BANK ST OTTAWA K1V 7Z7 ON CA ON	ESE	168.15	32

<u>Equal/Higher Elevation</u>	<u>Address</u>	<u>Direction</u>	<u>Distance (m)</u>	<u>Map Key</u>
SUNCOR ENERGY PRODUCTS PARTNERSHIP	1847 BANK ST OTTAWA K1V 7Z7 ON CA ON	ESE	168.15	<u>32</u>
SUNCOR ENERGY PRODUCTS PARTNERSHIP	1847 BANK ST OTTAWA K1V 7Z7 ON CA ON	ESE	168.15	<u>32</u>
SUNCOR ENERGY PRODUCTS PARTNERSHIP	1847 BANK ST OTTAWA K1V 7Z7 ON CA ON	ESE	168.15	<u>32</u>
SUNCOR ENERGY PRODUCTS PARTNERSHIP	1847 BANK ST OTTAWA K1V 7Z7 ON CA ON	ESE	168.15	<u>32</u>
2023775 ONTARIO INC O/A GAS STN	1847 BANK ST OTTAWA K1V 7Z7 ON CA ON	ESE	168.15	<u>32</u>
2023775 ONTARIO INC O/A GAS STN	1847 BANK ST OTTAWA K1V 7Z7 ON CA ON	ESE	168.15	<u>32</u>
2023775 ONTARIO INC O/A GAS STN	1847 BANK ST OTTAWA K1V 7Z7 ON CA ON	ESE	168.15	<u>32</u>

FSTH - Fuel Storage Tank - Historic

A search of the FSTH database, dated Pre-Jan 2010* has found that there are 2 FSTH site(s) within approximately 0.25 kilometers of the project property.

<u>Equal/Higher Elevation</u>	<u>Address</u>	<u>Direction</u>	<u>Distance (m)</u>	<u>Map Key</u>
1213475 ONTARIO INC O/A GAS STN	1847 BANK ST OTTAWA ON K1V 7Z7	ESE	168.15	<u>32</u>
2023775 ONTARIO INC O/A GAS STN	1847 BANK ST OTTAWA ON K1V 7Z7	ESE	168.15	<u>32</u>

GEN - Ontario Regulation 347 Waste Generators Summary

A search of the GEN database, dated 1986-Oct 31, 2022 has found that there are 94 GEN site(s) within approximately 0.25 kilometers of the project property.

<u>Equal/Higher Elevation</u>	<u>Address</u>	<u>Direction</u>	<u>Distance (m)</u>	<u>Map Key</u>
LAUNDRY LAND	1820 BANK ST. OTTAWA ON K1V 7Y6	NE	53.78	<u>3</u>
LAUNDRY LAND 24-761	1820 BANK ST. OTTAWA ON K1V 7Y6	NE	53.78	<u>3</u>
LAUNDRY LAND	1820 BANK STREET OTTAWA ON K1V 7Y6	NE	53.78	<u>3</u>
LAUNDRY LAND	1820 Bank St. Ottawa ON K1V 7Y6	NE	53.78	<u>3</u>
LAUNDRY LAND	1820 Bank St. Ottawa ON K1V 7Y6	NE	53.78	<u>3</u>
LAUNDRY LAND	1820 Bank St. Ottawa ON K1V 7Y6	NE	53.78	<u>3</u>
Bentall Kennedy (Canada) LP	1820 bank street Ottawa ON K1V7Y6	NE	53.78	<u>3</u>
REBEC & KROES CYCLE & SPORT	1818 BANK ST. OTTAWA ON K1V 7Y6	NNE	62.42	<u>4</u>
REBEC & KROES CYCLE & SPORT 33-605	1818 BANK ST. OTTAWA ON K1V 7Y6	NNE	62.42	<u>4</u>
REBEC & KROES (OUT OF BUS)	1818 BANK ST. OTTAWA ON K1V 7Y6	NNE	62.42	<u>4</u>
DUTCH GIRL CLEANERS	47110 ONT INC. 1800 BANK STREET UNIT 7 OTTAWA ON K1V 0W3	NNW	75.47	<u>6</u>
DUTCH GIRL CLEANERS (OUT OF BUSINESS)	47110 ONT INC. 1800 BANK STREET UNIT 7 OTTAWA ON K1V 0W3	NNW	75.47	<u>6</u>

<u>Equal/Higher Elevation</u>	<u>Address</u>	<u>Direction</u>	<u>Distance (m)</u>	<u>Map Key</u>
DUTCH GIRL CLEANERS 13-348	47110 ONT INC. 1800 BANK STREET UNIT 7 OTTAWA ON K1V 0W3	NNW	75.47	<u>6</u>
Ambassador Realty	1850 Bank Street Ottawa ON K1V 7Z8	SE	139.27	<u>21</u>
Walkley Medical Centre	1852 Bank Street Ottawa ON	SE	150.70	<u>26</u>
Walkley Medical Centre	1852 Bank Street Ottawa ON	SE	150.70	<u>26</u>
Walkley Medical Centre	1852 Bank Street Ottawa ON K1V 7Z8	SE	150.70	<u>26</u>
Walkley Medical Centre	1852 Bank Street Ottawa ON K1V 7Z8	SE	150.70	<u>26</u>
Walkley Medical Centre	1852 Bank Street Ottawa ON K1V 7Z8	SE	150.70	<u>26</u>
Walkley Medical Centre	1852 Bank Street Ottawa ON K1V 7Z8	SE	150.70	<u>26</u>
Walkley Medical Centre	1852 Bank Street Ottawa ON K1V 7Z8	SE	150.70	<u>26</u>
Walkley Medical Centre	1852 Bank Street Ottawa ON K1V 7Z8	SE	150.70	<u>26</u>
Walkley Medical Centre	1852 Bank Street Ottawa ON K1V 7Z8	SE	150.70	<u>26</u>
Walkley Medical Centre	1852 Bank Street Ottawa ON K1V 7Z8	SE	150.70	<u>26</u>
Walkley Medical Centre	1852 Bank Street Ottawa ON K1V 7Z8	SE	150.70	<u>26</u>
Walkley Medical Centre	1852 Bank Street Ottawa ON K1V 7Z8	SE	150.70	<u>26</u>

<u>Equal/Higher Elevation</u>	<u>Address</u>	<u>Direction</u>	<u>Distance (m)</u>	<u>Map Key</u>
Michelle Tijssen Drugs Ltd.	1180 WALKLEY ROAD Ottawa ON K1V 2M5	SE	151.04	<u>27</u>
Michelle Tijssen Drugs Ltd.	1180 WALKLEY ROAD Ottawa ON K1V 2M5	SE	151.04	<u>27</u>
Michelle Tijssen Drugs Ltd.	1180 WALKLEY ROAD Ottawa ON K1V 2M5	SE	151.04	<u>27</u>
Sajjad Giby Pharmacies Inc.	1180 WALKLEY ROAD Ottawa ON K1V 2M5	SE	151.04	<u>27</u>
Ahmed Elleithi Pharmacy INC	1180 WALKLEY ROAD Ottawa ON K1V 2M5	SE	151.04	<u>27</u>
Ahmed Elleithi Pharmacy INC	1180 WALKLEY ROAD Ottawa ON K1V 2M5	SE	151.04	<u>27</u>
Suncor Energy Products	1847 Bank Street Ottawa ON K1V 6P8	ESE	168.15	<u>32</u>
Suncor Energy Products Partnership	1847 Bank Street Ottawa ON K1V 6P8	ESE	168.15	<u>32</u>
Suncor Energy Products Partnership	1847 Bank Street Ottawa ON K1V 6P8	ESE	168.15	<u>32</u>
Suncor Energy Products Partnership	1847 Bank Street Ottawa ON K2P1W6	ESE	168.15	<u>32</u>
Suncor Energy Products Partnership	1847 Bank Street Ottawa ON K2P1W6	ESE	168.15	<u>32</u>
Paul Daoust Construction Canada Limited	1827 Bank Street Ottawa ON K1V 7Z6	ENE	180.50	<u>38</u>

<u>Equal/Higher Elevation</u>	<u>Address</u>	<u>Direction</u>	<u>Distance (m)</u>	<u>Map Key</u>
MENDES TOYOTA	1811 BANK ST. OTTAWA ON K1V 7Z6	ENE	190.24	<u>43</u>
Loblaw Companies Limited	2681 Alta Vista Dr. Ottawa ON K1V 7T5	NE	203.74	<u>49</u>
Loblaw Companies Limited	2681 Alta Vista Dr. Ottawa ON K1V 7T5	NE	203.74	<u>49</u>
LOBLAWS INC.	2681 Alta Vista Dr. Ottawa ON K1V 7T5	NE	203.74	<u>49</u>
LOBLAWS INC.	2681 Alta Vista Dr. Ottawa ON K1V 7T5	NE	203.74	<u>49</u>
LOBLAWS INC.	2681 Alta Vista Dr. Ottawa ON K1V 7T5	NE	203.74	<u>49</u>
LOBLAWS INC.	2681 Alta Vista Dr. Ottawa ON K1V 7T5	NE	203.74	<u>49</u>
Chadha Medical	1883 Bank Street Ottawa ON K1V7Z9	SE	224.33	<u>54</u>
Chadha Medical	1883 Bank Street Ottawa ON K1V7Z9	SE	224.33	<u>54</u>
Chadha Medical	1883 Bank Street Ottawa ON K1V7Z9	SE	224.33	<u>54</u>
Chadha Medical	1883 Bank Street Ottawa ON K1V7Z9	SE	224.33	<u>54</u>

<u>Equal/Higher Elevation</u>	<u>Address</u>	<u>Direction</u>	<u>Distance (m)</u>	<u>Map Key</u>
Chadha Medical	1883 Bank Street Ottawa ON K1V7Z9	SE	224.33	<u>54</u>
Chadha Medical	1883 Bank Street Ottawa ON K1V7Z9	SE	224.33	<u>54</u>
Chadha Medical	1883 Bank Street Ottawa ON K1V7Z9	SE	224.33	<u>54</u>
Dhaliwal Veterinary Professional Corporation	2679 Alta Vista Drive Ottawa ON K1V7T5	NE	248.66	<u>68</u>
Dhaliwal Veterinary Professional Corporation	2679 Alta Vista Drive Ottawa ON K1V7T5	NE	248.66	<u>68</u>
Dhaliwal Veterinary Professional Corporation	2679 Alta Vista Drive Ottawa ON K1V7T5	NE	248.66	<u>68</u>
Dhaliwal Veterinary Professional Corporation	2679 Alta Vista Drive Ottawa ON K1V7T5	NE	248.66	<u>68</u>
M.Northcott & D.Bartos Dentistry Professional Cor Trillium Dental	2637 Alta Vista Drive Ottawa ON K1V 7T5	NE	249.53	<u>69</u>
M.Northcott & D.Bartos Dentistry Professional Cor Trillium Dental	2637 Alta Vista Drive Ottawa ON K1V 7T5	NE	249.53	<u>69</u>
<u>Lower Elevation</u>	<u>Address</u>	<u>Direction</u>	<u>Distance (m)</u>	<u>Map Key</u>
Savers, Inc.	1824 BANK STREET STORE #2048 OTTAWA ON K1V 7Y6	WNW	33.35	<u>1</u>
Value Village Stores, Inc.	1824 BANK STREET STORE #2048 OTTAWA ON K1V 7Y6	WNW	33.35	<u>1</u>

Value Village Stores, Inc.	1824 BANK STREET STORE #2048 OTTAWA ON K1V 7Y6	WNW	33.35	<u>1</u>
Value Village Stores, Inc.	1824 BANK STREET STORE #2048 OTTAWA ON K1V 7Y6	WNW	33.35	<u>1</u>
Value Village Stores, Inc.	1824 BANK STREET STORE #2048 OTTAWA ON K1V 7Y6	WNW	33.35	<u>1</u>
Value Village Stores	1824 BANK STREET STORE #2048 OTTAWA ON K1V 7Y6	WNW	33.35	<u>1</u>
Value Village Stores	1824 BANK STREET STORE #2048 OTTAWA ON	WNW	33.35	<u>1</u>
Value Village Stores	1824 BANK STREET STORE #2048 OTTAWA ON K1Z 7Y6	WNW	33.35	<u>1</u>
Value Village Stores	1824 BANK STREET STORE #2048 OTTAWA ON K1Z 7Y6	WNW	33.35	<u>1</u>
Value Village Stores	1824 BANK STREET STORE #2048 OTTAWA ON K1Z 7Y6	WNW	33.35	<u>1</u>
Value Village Stores	1824 BANK STREET STORE #2048 OTTAWA ON K1Z 7Y6	WNW	33.35	<u>1</u>
Value Village Stores	1824 BANK STREET STORE #2048 OTTAWA ON K1Z 7Y6	WNW	33.35	<u>1</u>
Value Village Stores	1824 BANK STREET STORE #2048 OTTAWA ON K1Z 7Y6	WNW	33.35	<u>1</u>
Value Village Stores	1824 BANK STREET STORE #2048 OTTAWA ON K1Z 7Y6	WNW	33.35	<u>1</u>
Value Village Stores	1824 BANK STREET STORE #2048 OTTAWA ON K1Z 7Y6	WNW	33.35	<u>1</u>
KAMAJ (SEE & USE ON2588407)	1830 BANK STREET OTTAWA ON K1V 7Y6	WSW	35.24	<u>2</u>

SHOPPERS DRUG MART	1830 BANK STREET OTTAWA ON K1V 7Y6	WSW	35.24	<u>2</u>
Algonquin Careers Academy	1830 Bank St Ottawa ON K1V7Y6	WSW	35.24	<u>2</u>
Algonquin Careers Academy	1830 Bank St Ottawa ON K1V7Y6	WSW	35.24	<u>2</u>
Algonquin Careers Academy	1830 Bank St Ottawa ON K1V7Y6	WSW	35.24	<u>2</u>
Algonquin Careers Academy	1830 Bank St Ottawa ON K1V7Y6	WSW	35.24	<u>2</u>
Algonquin Careers Academy	1830 Bank St Ottawa ON K1V7Y6	WSW	35.24	<u>2</u>
Algonquin Careers Academy	1830 Bank St Ottawa ON K1V7Y6	WSW	35.24	<u>2</u>
Algonquin Careers Academy	1830 Bank St Ottawa ON K1V7Y6	WSW	35.24	<u>2</u>
Algonquin Careers Academy	1830 Bank St Ottawa ON K1V7Y6	WSW	35.24	<u>2</u>
South Keys Landing	55 Glenhaven Private Ottawa ON K1V 2B2	WNW	119.27	<u>14</u>
Norean Harris Property Manager	293 Westvalley Private Ottawa ON K1V2B4	W	130.14	<u>17</u>
Norean Harris Property Manager	293 Westvalley Private Ottawa ON K1V2B4	W	130.14	<u>17</u>
South Keys Landing	313 Southcrest Prt Ottawa ON K1V 2B7	WSW	138.65	<u>20</u>

W. Elias Associates	1792 Bank Street Ottawa ON	NW	175.07	36
RANDALL'S PAINTS	1860 Bank St. OTTAWA ON K1V 7Z8	SSE	229.06	56
RANDALL'S PAINTS	1860 Bank St. OTTAWA ON	SSE	229.06	56
RANDALL'S PAINTS	1860 Bank St. OTTAWA ON	SSE	229.06	56
RANDALL'S PAINTS	1860 Bank St. OTTAWA ON	SSE	229.06	56
CONNELLY PROPERTIES	1860 BANK STREET OTTAWA ON	SSE	229.06	56
RANDALL'S PAINTS	1860 Bank St. OTTAWA ON K1V 7Z8	SSE	229.06	56
RANDALL'S PAINTS	1860 Bank St. OTTAWA ON	SSE	229.06	56
RANDALL'S PAINTS	1860 Bank St. OTTAWA ON K1V 7Z8	SSE	229.06	56
RANDALL'S PAINTS	1860 Bank St. OTTAWA ON K1V 7Z8	SSE	229.06	56
RANDALL'S PAINTS	1860 Bank St. OTTAWA ON K1V 7Z8	SSE	229.06	56
Carleton Condominium Corp # 975	555 Anand Pvt. Ottawa ON K1V 2R7	S	233.13	61

INC - Fuel Oil Spills and Leaks

A search of the INC database, dated Feb 28, 2022 has found that there are 3 INC site(s) within approximately 0.25 kilometers of the project property.

<u>Equal/Higher Elevation</u>	<u>Address</u>	<u>Direction</u>	<u>Distance (m)</u>	<u>Map Key</u>
	1800 BANK STREET, OTTAWA ON	NNW	75.47	<u>6</u>
SUNCOR ENERGY PRODUCTS PARTNERSHIP	1847 BANK ST.,OTTAWA,ON,K1V 7Z7,CA ON	ESE	168.15	<u>32</u>
	ON	ESE	168.15	<u>32</u>

PES - Pesticide Register

A search of the PES database, dated Oct 2011- May 31, 2023 has found that there are 17 PES site(s) within approximately 0.25 kilometers of the project property.

<u>Equal/Higher Elevation</u>	<u>Address</u>	<u>Direction</u>	<u>Distance (m)</u>	<u>Map Key</u>
SHOPPERS DRUG MART #0620 (WALKLEY CENTRE)	1180 WALKLEY RD OTTAWA ON K1V2M5	SE	151.04	<u>27</u>
ALTA VISTA YOUR INDEPENDENT GROCER	2681 ALTA VISTA DRIVE OTTAWA ON K1V7T5	NE	203.74	<u>49</u>
LOBLAWS SUPERMARKETS LIMITED	2681 ALTAVISTA DRIVE OTTAWA ON K1V7T5	NE	203.74	<u>49</u>
LOBLAWS GROCERY CO. LTD.	2681 ALTA VISTA DRIVE OTTAWA ON K1V7T5	NE	203.74	<u>49</u>
1179132 ONTARIO LIMITED O/A ROGER'S YOUR INDEP.GROC.	2681 ALTA VISTA DRIVE NEPEAN ON K1V7T5	NE	203.74	<u>49</u>
LOBLAWS GROCERY CO. LTD.	2681 ALTA VISTA DRIVE OTTAWA ON K1V 7T5	NE	203.74	<u>49</u>

<u>Equal/Higher Elevation</u>	<u>Address</u>	<u>Direction</u>	<u>Distance (m)</u>	<u>Map Key</u>
LOBLAWS LIMITED C.O.B. AS "NO FRILLS" STORE #175-5	2681 ALTA VISTA DRIVE OTTAWA ON K1V 7T5	NE	203.74	<u>49</u>
LOBLAWS SUPERMARKETS LIMITED	2681 ALTAVISTA DRIVE OTTAWA ON K1V 7T5	NE	203.74	<u>49</u>
LOBLAWS SUPERMARKETS LIMITED	2681 ALTAVISTA DRIVE OTTAWA ON K1V7T5	NE	203.74	<u>49</u>
1179132 ONTARIO LIMITED O/A ROGER'S YOUR INDEP.GROC.	2681 ALTA VISTA DRIVE NEPEAN ON K1V7T5	NE	203.74	<u>49</u>
1179132 ONTARIO LIMITED O/A ROGER'S YOUR INDEP.GROC.	2681 ALTA VISTA DRIVE NEPEAN ON K1V7T5	NE	203.74	<u>49</u>
2220824 ONT LTD O/A WILSON'S YOUR INDEPENDENT GROCER	2681 ALTA VISTA DRIVE OTTAWA ON K1V 7T5	NE	203.74	<u>49</u>
ALTA VISTA YOUR INDEPENDENT GROCER	2681 ALTA VISTA DRIVE OTTAWA ON K1V 7T5	NE	203.74	<u>49</u>
2220824 ONT LTD O/A WILSON'S YOUR INDEPENDENT GROCER	2681 ALTA VISTA DRIVE OTTAWA ON K1V7T5	NE	203.74	<u>49</u>
<u>Lower Elevation</u>	<u>Address</u>	<u>Direction</u>	<u>Distance (m)</u>	<u>Map Key</u>
SHOPPERS DRUG MART #0620 (WALKLEY CENTRE)	1830 BANK ST OTTAWA ON K1V 7Y6	WSW	35.24	<u>2</u>
SHOPPERS DRUG MART #0620 (WALKLEY CENTRE)	1830 BANK ST OTTAWA ON K1V 7Y6	WSW	35.24	<u>2</u>
SHOPPERS DRUG MART #0620 (WALKLEY CENTRE)	1830 BANK ST OTTAWA ON K1V 7Y6	WSW	35.24	<u>2</u>

PRT - Private and Retail Fuel Storage Tanks

A search of the PRT database, dated 1989-1996* has found that there are 4 PRT site(s) within approximately 0.25 kilometers of the project property.

<u>Equal/Higher Elevation</u>	<u>Address</u>	<u>Direction</u>	<u>Distance (m)</u>	<u>Map Key</u>
SUNYS PETROLEUM INC	1841 BANK ST OTTAWA ON K1V7Z6	E	131.43	<u>18</u>
SUNYS PETROLEUM INC	1841 BANK ST OTTAWA ON K1V7Z6	E	131.43	<u>18</u>
CHARLES YAMMINE PETRO CANADA	1847 BANK ST OTTAWA ON K1V7Z7	ESE	168.15	<u>32</u>
CHARLES YAMMINE PETRO CANADA	1847 BANK ST OTTAWA ON K1V7Z7	ESE	168.15	<u>32</u>

RSC - Record of Site Condition

A search of the RSC database, dated 1997-Sept 2001, Oct 2004-May 2023 has found that there are 3 RSC site(s) within approximately 0.25 kilometers of the project property.

<u>Equal/Higher Elevation</u>	<u>Address</u>	<u>Direction</u>	<u>Distance (m)</u>	<u>Map Key</u>
Imperial Oil Limited	1841 BANK ST, OTTAWA, ON, K1V 7Z6 ON	E	131.43	<u>18</u>
Ambassador Realty Inc.	1850 BANK ST, OTTAWA, ON, K1V 7Z8 OTTAWA ON K1V 7Z8	SE	139.27	<u>21</u>

<u>Lower Elevation</u>	<u>Address</u>	<u>Direction</u>	<u>Distance (m)</u>	<u>Map Key</u>
1686864 Ontario Inc.	1172 WALKLEY ROAD, OTTAWA, ONTARIO K1V 2M5 Ottawa ON	SSW	194.08	<u>45</u>

RST - Retail Fuel Storage Tanks

A search of the RST database, dated 1999-Feb 28, 2023 has found that there are 3 RST site(s) within approximately 0.25 kilometers of the project property.

<u>Equal/Higher Elevation</u>	<u>Address</u>	<u>Direction</u>	<u>Distance (m)</u>	<u>Map Key</u>
MR LUBE	1841 BANK ST OTTAWA ON K1V7Z6	E	131.43	18
MR LUBE	1841 BANK ST OTTAWA ON K1V 7Z6	E	131.43	18
SUNYS PETROLEUM INC	1841 BANK ST OTTAWA ON K1V7Z6	E	131.43	18

SCT - Scott's Manufacturing Directory

A search of the SCT database, dated 1992-Mar 2011* has found that there are 2 SCT site(s) within approximately 0.25 kilometers of the project property.

<u>Equal/Higher Elevation</u>	<u>Address</u>	<u>Direction</u>	<u>Distance (m)</u>	<u>Map Key</u>
Yasmeen Bakery Inc.	2677 Alta Vista Dr Ottawa ON K1V 7T5	NE	226.26	55
Boulangerie Yasmine Inc.	2677 Alta Vista Dr Ottawa ON K1V 7T5	NE	226.26	55

SPL - Ontario Spills

A search of the SPL database, dated 1988-Oct 2021 has found that there are 18 SPL site(s) within approximately 0.25 kilometers of the project property.

<u>Equal/Higher Elevation</u>	<u>Address</u>	<u>Direction</u>	<u>Distance (m)</u>	<u>Map Key</u>
QUEENSWAY TANK LINES	BANK ST/WALKLEY RD SUNNY'S PETROLEUM TANK TRUCK (CARGO) OTTAWA CITY ON	ESE	116.93	13
City of Ottawa	Bank St. and Walkley Rd. Ottawa ON	ESE	116.93	13
QUEENSWAY TANK LINES	SUNNY'S PETROLEUM, BANK ST/WALKLEY RD. TANK TRUCK (CARGO) OTTAWA CITY ON	ESE	116.93	13

<u>Equal/Higher Elevation</u>	<u>Address</u>	<u>Direction</u>	<u>Distance (m)</u>	<u>Map Key</u>
SUNNY'S PETROLEUM	1841 BUNK ST. SERVICE CENTRE OTTAWA CITY ON	E	131.43	<u>18</u>
PETRO-CANADA	PETRO CANADA STATION 1847 BANK STREET. TANK TRUCK (CARGO) OTTAWA CITY ON K1V 7Z7	ESE	168.15	<u>32</u>
Petro-Canada Fuels Inc.	1847 Bank Street Ottawa ON	ESE	168.15	<u>32</u>
CONSTRUCTION COMPANY	D-AOUST CONSTRUCTION 1827 BANK ST OTTAWA CITY ON K1V 7Z6	ENE	180.50	<u>38</u>
City of Ottawa	Across from 1200 Walkley Road Ottawa ON K1V 6P8	ESE	181.04	<u>39</u>
SUNY'S GAS BAR	1217 WALKLEY ROAD SERVICE STATION OTTAWA CITY ON K1V 6P9	E	181.62	<u>40</u>
PUC	BANK RD & ALTA VISTA TRANSFORMER OTTAWA CITY ON	N	198.95	<u>46</u>
Cora's Restaurant<UNOFFICIAL>	2631 Alta Vista Rd. & Bank Street Ottawa ON	NE	229.45	<u>57</u>
SHELL CANADA PRODUCTS LTD.	1239 BROOKLINE ROAD TANK TRUCK (CARGO) OTTAWA CITY ON K1V 6S6	E	245.35	<u>67</u>
<u>Lower Elevation</u>	<u>Address</u>	<u>Direction</u>	<u>Distance (m)</u>	<u>Map Key</u>
DOUGLAS-MACDONALD DEVELOPMENT	1800 BANK ST DEVELOPMENT SITE OTTAWA CITY ON K1V 0W3	NNW	102.74	<u>12</u>
OTTAWA, THE CITY OF	1792B BANK ST SANITARY SEWER SYSTEM OTTAWA CITY ON K1V 7Y6	NW	175.07	<u>36</u>

UNKNOWN	1792 BANK ST. BEHIND LICKS RESTAURANT OTTAWA CITY ON K1V 7Y6	NW	175.07	36
BREWERS RETAIL	1860 BANK STREET STORAGE TANK OTTAWA CITY ON K1V 7Z8	SSE	229.06	56
City of Ottawa	1860 Bank Street Ottawa ON	SSE	229.06	56
LACOMBE WASTE OIL	TUBMAN MOTORS SALES & SERVICE, 1770 BANK STREET GLOUCESTER SITE 5573 POWER ROAD, RR # 6 OTTAWA CITY ON K1V 7Y6	NW	240.89	66

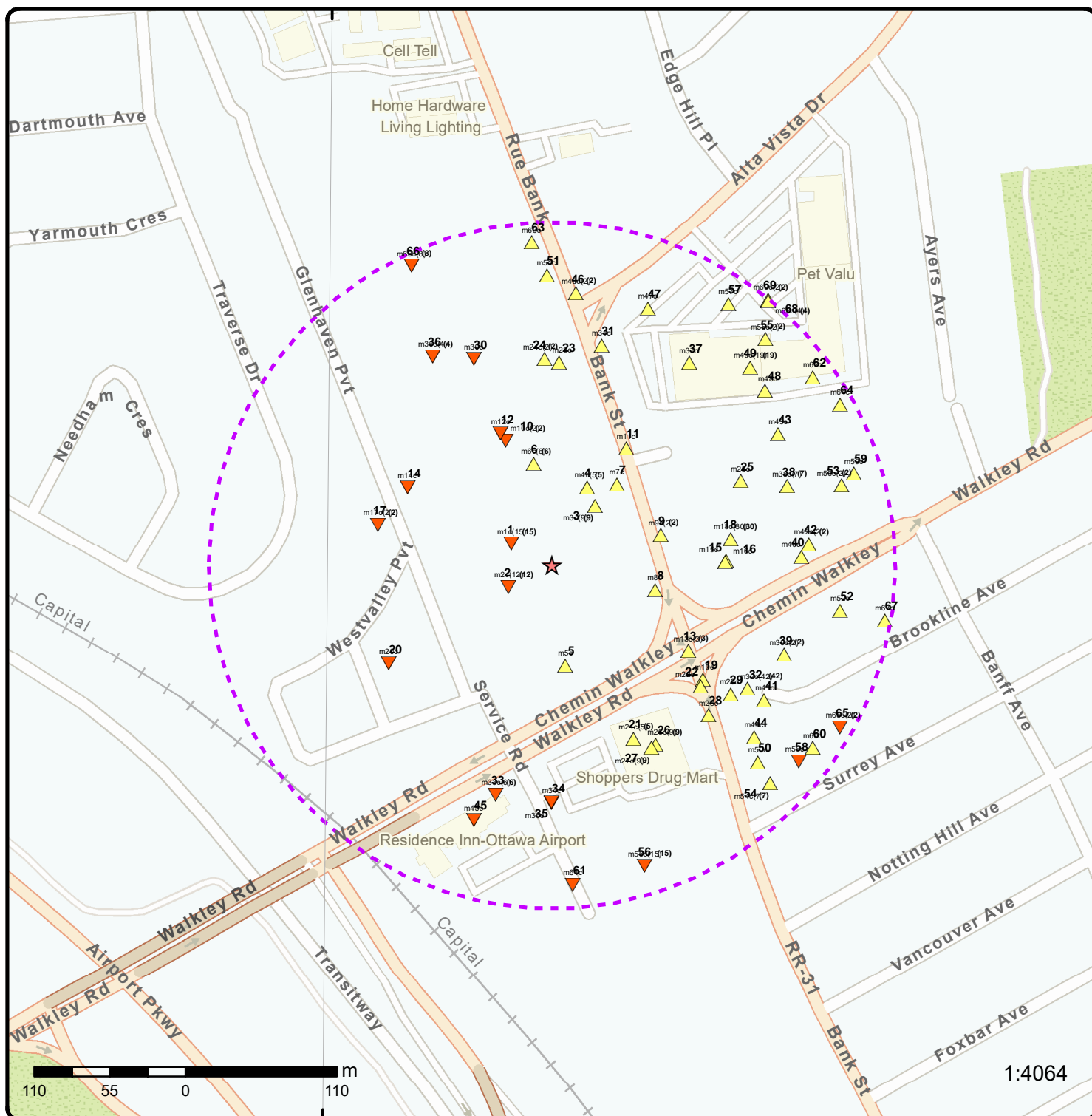
WWIS - Water Well Information System

A search of the WWIS database, dated Mar 31 2023 has found that there are 26 WWIS site(s) within approximately 0.25 kilometers of the project property.

<u>Equal/Higher Elevation</u>	<u>Address</u>	<u>Direction</u>	<u>Distance (m)</u>	<u>Map Key</u>
	ON Well ID: 1508312	SSE	73.55	5
	W Front of 1818 Bank Street, Southbound Lane ON Well ID: 7353935	NE	75.53	7
	Bank St, 30m North of Walkley Road, Southbound Lane Ottawa ON Well ID: 7353979	E	77.15	8
	Bank Street, at Foxbar Avenue, Southbound Lane ON Well ID: 7353983	ENE	82.07	9
	W Front of 1818 Bank Street, Southbound Lane Ottawa ON Well ID: 7353936	ENE	82.07	9
	In Front of 1811 Bank Street, Northbound Lane Ottawa ON	NE	100.80	11

<u>Equal/Higher Elevation</u>	<u>Address</u>	<u>Direction</u>	<u>Distance (m)</u>	<u>Map Key</u>
	Well ID: 7353985			
	1841 BANK STREET Ottawa ON	E	125.83	15
	Well ID: 7101849			
	1841 BANK ST. Ottawa ON	E	131.43	18
	Well ID: 7101185			
	lot 1 con 3 ON	ESE	137.54	19
	Well ID: 1501730			
	Bank Street, 15m South of Walkley Road, Southbound Lane Ottawa ON	ESE	139.28	22
	Well ID: 7353980			
	1847 BANK ST Ottawa ON	ESE	157.69	28
	Well ID: 7350824			
	1847 BANK STREET Ottawa ON	ESE	160.40	29
	Well ID: 7357160			
	1811 BANK ST Ottawa ON	NNE	164.10	31
	Well ID: 7350814			
	ON	ESE	182.52	41
	Well ID: 7363851			
	1883 BANK STREET Ottawa ON	ESE	192.93	44
	Well ID: 7218171			
	ON	NNE	199.67	47
	Well ID: 1507801			
	ON	ENE	200.24	48
	Well ID: 1507799			

<u>Equal/Higher Elevation</u>	<u>Address</u>	<u>Direction</u>	<u>Distance (m)</u>	<u>Map Key</u>
	lot 1 con 3 ON <i>Well ID:</i> 1501726	ESE	206.99	<u>50</u>
	1770 BANK ST Ottawa ON <i>Well ID:</i> 7350832	N	211.13	<u>51</u>
	lot 1 con 3 ON <i>Well ID:</i> 1501725	E	212.30	<u>52</u>
	lot 21 ON <i>Well ID:</i> 1500446	ENE	229.75	<u>59</u>
	1770 BANK ST Ottawa ON <i>Well ID:</i> 7350828	N	235.57	<u>63</u>
 <u>Lower Elevation</u>	 <u>Address</u>	 <u>Direction</u>	 <u>Distance (m)</u>	 <u>Map Key</u>
	ON <i>Well ID:</i> 7191733	NNW	160.54	<u>30</u>
	ON <i>Well ID:</i> 1508977	S	172.91	<u>35</u>
	ON <i>Well ID:</i> 1507952	ESE	240.61	<u>65</u>
	ON <i>Well ID:</i> 1507951	ESE	240.61	<u>65</u>



Map: 0.25 Kilometer Radius

Order Number: 23072000426

Address: 1822 - 1846 Bank Street, Ottawa, ON




- | | | | |
|-------------------------------------|------------------------------------|--------------------|------------------------|
| ★ Project Property | Freeways; Highways | Beach | Shopping & Sports Area |
| ⬡ Buffer Outline | Traffic Circle; Ramp | Airport | University/College |
| ▲ Eris Sites with Higher Elevation | Major Arterial; Minor Arterial | Industrial Area | Cemetery; Golf Course |
| ■ Eris Sites with Same Elevation | Local Road | Military Base | Park (National) |
| ▼ Eris Sites with Lower Elevation | Service Road; Traffic Circle; Ramp | Aircraft Roads | Park (City/County) |
| ○ Eris Sites with Unknown Elevation | Rail | Native Reservation | |
| | | Hospital | |

75°40'30"W

45°22'30"N

45°22'30"N



Aerial

Year: 2022

Order Number: 23072000426

Address: 1822 - 1846 Bank Street, Ottawa, ON



Source: ESRI World Imagery

© ERIS Information Limited Partnership

75°40'30"W

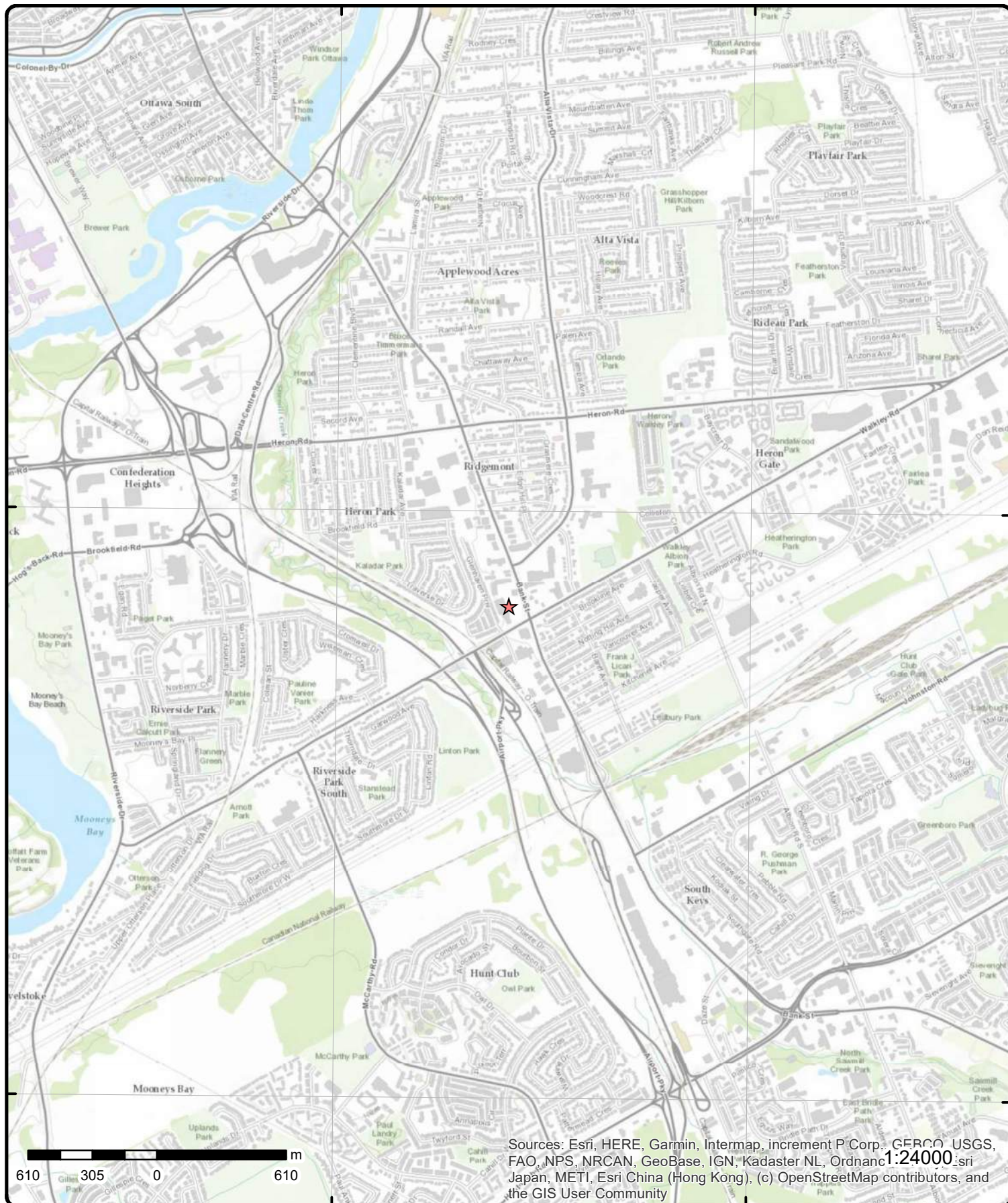
75°39'W

45°22'30"N

45°22'30"N

45°21'N

45°21'N



Topographic Map

Order Number: 23072000426

Address: 1822 - 1846 Bank Street, ON

Source: ESRI World Topographic Map



© ERIS Information Limited Partnership

Detail Report

Map Key	Number of Records	Direction/ Distance (m)	Elev/Diff (m)	Site	DB
1	1 of 15	WNW/33.4	89.9 / -0.31	Savers, Inc. 1824 BANK STREET STORE #2048 OTTAWA ON K1V 7Y6	GEN
Generator No:		ON9574861			
SIC Code:		448199			
SIC Description:		All Other Clothing Stores			
Approval Years:		06			
PO Box No:					
Country:					
Status:					
Co Admin:					
Choice of Contact:					
Phone No Admin:					
Contaminated Facility:					
MHSW Facility:					
<u>Detail(s)</u>					
Waste Class:		242			
Waste Class Name:		HALOGENATED PESTICIDES			
Waste Class:		263			
Waste Class Name:		ORGANIC LABORATORY CHEMICALS			
Waste Class:		331			
Waste Class Name:		WASTE COMPRESSED GASES			
Waste Class:		148			
Waste Class Name:		INORGANIC LABORATORY CHEMICALS			
Waste Class:		112			
Waste Class Name:		ACID WASTE - HEAVY METALS			
Waste Class:		122			
Waste Class Name:		ALKALINE WASTES - OTHER METALS			
Waste Class:		145			
Waste Class Name:		PAINT/PIGMENT/COATING RESIDUES			
1	2 of 15	WNW/33.4	89.9 / -0.31	Value Village Stores, Inc. 1824 BANK STREET STORE #2048 OTTAWA ON K1V 7Y6	GEN
Generator No:		ON9574861			
SIC Code:		448199			
SIC Description:		All Other Clothing Stores			
Approval Years:		07,08			
PO Box No:					
Country:					
Status:					
Co Admin:					
Choice of Contact:					
Phone No Admin:					

Map Key	Number of Records	Direction/ Distance (m)	Elev/Diff (m)	Site	DB
Contaminated Facility: MHSW Facility:					
<u>Detail(s)</u>					
Waste Class:		112			
Waste Class Name:		ACID WASTE - HEAVY METALS			
Waste Class:		122			
Waste Class Name:		ALKALINE WASTES - OTHER METALS			
Waste Class:		145			
Waste Class Name:		PAINT/PIGMENT/COATING RESIDUES			
Waste Class:		148			
Waste Class Name:		INORGANIC LABORATORY CHEMICALS			
Waste Class:		242			
Waste Class Name:		HALOGENATED PESTICIDES			
Waste Class:		262			
Waste Class Name:		DETERGENTS/SOAPS			
Waste Class:		263			
Waste Class Name:		ORGANIC LABORATORY CHEMICALS			
Waste Class:		312			
Waste Class Name:		PATHOLOGICAL WASTES			
Waste Class:		331			
Waste Class Name:		WASTE COMPRESSED GASES			

<u>1</u>	3 of 15	WNW/33.4	89.9 / -0.31	Value Village Stores, Inc. 1824 BANK STREET STORE #2048 OTTAWA ON K1V 7Y6	GEN
Generator No:		ON9574861			
SIC Code:		448199			
SIC Description:		All Other Clothing Stores			
Approval Years:		2009			
PO Box No:					
Country:					
Status:					
Co Admin:					
Choice of Contact:					
Phone No Admin:					
Contaminated Facility:					
MHSW Facility:					

<u>Detail(s)</u>					
Waste Class:		112			
Waste Class Name:		ACID WASTE - HEAVY METALS			
Waste Class:		122			
Waste Class Name:		ALKALINE WASTES - OTHER METALS			
Waste Class:		145			
Waste Class Name:		PAINT/PIGMENT/COATING RESIDUES			
Waste Class:		148			
Waste Class Name:		INORGANIC LABORATORY CHEMICALS			

Map Key	Number of Records	Direction/ Distance (m)	Elev/Diff (m)	Site	DB
<hr/>					
Waste Class:		242			
Waste Class Name:		HALOGENATED PESTICIDES			
Waste Class:		262			
Waste Class Name:		DETERGENTS/SOAPS			
Waste Class:		263			
Waste Class Name:		ORGANIC LABORATORY CHEMICALS			
Waste Class:		312			
Waste Class Name:		PATHOLOGICAL WASTES			
Waste Class:		331			
Waste Class Name:		WASTE COMPRESSED GASES			
<hr/>					
1	4 of 15	WNW/33.4	89.9 / -0.31	1824 Bank Street Ottawa ON K1V 7Y6	EHS
Order No:	20120425034			Nearest Intersection:	
Status:	C			Municipality:	
Report Type:	Site Report			Client Prov/State:	MA
Report Date:	4/26/2012 11:33:10 AM			Search Radius (km):	0.25
Date Received:	4/25/2012 11:31:26 AM			X:	-75.663836
Previous Site Name:				Y:	45.371321
Lot/Building Size:					
Additional Info Ordered:					
<hr/>					
1	5 of 15	WNW/33.4	89.9 / -0.31	Value Village Stores, Inc. 1824 BANK STREET STORE #2048 OTTAWA ON K1V 7Y6	GEN
Generator No:	ON9574861				
SIC Code:	448199				
SIC Description:	All Other Clothing Stores				
Approval Years:	2010				
PO Box No:					
Country:					
Status:					
Co Admin:					
Choice of Contact:					
Phone No Admin:					
Contaminated Facility:					
MHSW Facility:					
<u>Detail(s)</u>					
Waste Class:	145				
Waste Class Name:	PAINT/PIGMENT/COATING RESIDUES				
Waste Class:	112				
Waste Class Name:	ACID WASTE - HEAVY METALS				
Waste Class:	122				
Waste Class Name:	ALKALINE WASTES - OTHER METALS				
Waste Class:	148				
Waste Class Name:	INORGANIC LABORATORY CHEMICALS				
Waste Class:	312				
Waste Class Name:	PATHOLOGICAL WASTES				
Waste Class:	331				

<i>Map Key</i>	<i>Number of Records</i>	<i>Direction/ Distance (m)</i>	<i>Elev/Diff (m)</i>	<i>Site</i>	<i>DB</i>
Waste Class Name:		WASTE COMPRESSED GASES			
Waste Class:		263			
Waste Class Name:		ORGANIC LABORATORY CHEMICALS			
Waste Class:		262			
Waste Class Name:		DETERGENTS/SOAPS			
Waste Class:		242			
Waste Class Name:		HALOGENATED PESTICIDES			

<u>1</u>	6 of 15	WNW/33.4	89.9 / -0.31	Value Village Stores, Inc. 1824 BANK STREET STORE #2048 OTTAWA ON K1V 7Y6	GEN
Generator No:		ON9574861			
SIC Code:		448199			
SIC Description:		All Other Clothing Stores			
Approval Years:		2011			
PO Box No:					
Country:					
Status:					
Co Admin:					
Choice of Contact:					
Phone No Admin:					
Contaminated Facility:					
MHSW Facility:					

Detail(s)

Waste Class:		331			
Waste Class Name:		WASTE COMPRESSED GASES			
Waste Class:		262			
Waste Class Name:		DETERGENTS/SOAPS			
Waste Class:		145			
Waste Class Name:		PAINT/PIGMENT/COATING RESIDUES			
Waste Class:		312			
Waste Class Name:		PATHOLOGICAL WASTES			
Waste Class:		148			
Waste Class Name:		INORGANIC LABORATORY CHEMICALS			
Waste Class:		122			
Waste Class Name:		ALKALINE WASTES - OTHER METALS			
Waste Class:		112			
Waste Class Name:		ACID WASTE - HEAVY METALS			
Waste Class:		242			
Waste Class Name:		HALOGENATED PESTICIDES			
Waste Class:		263			
Waste Class Name:		ORGANIC LABORATORY CHEMICALS			

<u>1</u>	7 of 15	WNW/33.4	89.9 / -0.31	Value Village Stores 1824 BANK STREET STORE #2048 OTTAWA ON K1V 7Y6	GEN
Generator No:		ON9574861			
SIC Code:		448199			

Map Key	Number of Records	Direction/ Distance (m)	Elev/Diff (m)	Site	DB
SIC Description:		All Other Clothing Stores			
Approval Years:		2012			
PO Box No:					
Country:					
Status:					
Co Admin:					
Choice of Contact:					
Phone No Admin:					
Contaminated Facility:					
MHSW Facility:					
<u>Detail(s)</u>					
Waste Class:		122			
Waste Class Name:		ALKALINE WASTES - OTHER METALS			
Waste Class:		242			
Waste Class Name:		HALOGENATED PESTICIDES			
Waste Class:		262			
Waste Class Name:		DETERGENTS/SOAPS			
Waste Class:		148			
Waste Class Name:		INORGANIC LABORATORY CHEMICALS			
Waste Class:		263			
Waste Class Name:		ORGANIC LABORATORY CHEMICALS			
Waste Class:		145			
Waste Class Name:		PAINT/PIGMENT/COATING RESIDUES			
Waste Class:		112			
Waste Class Name:		ACID WASTE - HEAVY METALS			
Waste Class:		331			
Waste Class Name:		WASTE COMPRESSED GASES			
Waste Class:		312			
Waste Class Name:		PATHOLOGICAL WASTES			
<u>1</u>	8 of 15	WNW/33.4	89.9 / -0.31	Value Village Stores 1824 BANK STREET STORE #2048 OTTAWA ON	GEN
Generator No:		ON9574861			
SIC Code:		448199			
SIC Description:		ALL OTHER CLOTHING STORES			
Approval Years:		2013			
PO Box No:					
Country:					
Status:					
Co Admin:					
Choice of Contact:					
Phone No Admin:					
Contaminated Facility:					
MHSW Facility:					
<u>Detail(s)</u>					
Waste Class:		263			
Waste Class Name:		ORGANIC LABORATORY CHEMICALS			
Waste Class:		148			

Map Key	Number of Records	Direction/ Distance (m)	Elev/Diff (m)	Site	DB
Waste Class Name:		INORGANIC LABORATORY CHEMICALS			
Waste Class:		145			
Waste Class Name:		PAINT/PIGMENT/COATING RESIDUES			
Waste Class:		112			
Waste Class Name:		ACID WASTE - HEAVY METALS			
Waste Class:		242			
Waste Class Name:		HALOGENATED PESTICIDES			
Waste Class:		331			
Waste Class Name:		WASTE COMPRESSED GASES			
Waste Class:		262			
Waste Class Name:		DETERGENTS/SOAPS			
Waste Class:		122			
Waste Class Name:		ALKALINE WASTES - OTHER METALS			
Waste Class:		312			
Waste Class Name:		PATHOLOGICAL WASTES			

<u>1</u>	9 of 15	WNW/33.4	89.9 / -0.31	Value Village Stores 1824 BANK STREET STORE #2048 OTTAWA ON K1Z 7Y6	GEN
----------	---------	----------	--------------	---	-----

Generator No:	ON9574861
SIC Code:	448199
SIC Description:	ALL OTHER CLOTHING STORES
Approval Years:	2015
PO Box No:	
Country:	Canada
Status:	
Co Admin:	
Choice of Contact:	CO_OFFICIAL
Phone No Admin:	
Contaminated Facility:	No
MHSW Facility:	No

Detail(s)

Waste Class:	145
Waste Class Name:	PAINT/PIGMENT/COATING RESIDUES
Waste Class:	122
Waste Class Name:	ALKALINE WASTES - OTHER METALS
Waste Class:	242
Waste Class Name:	HALOGENATED PESTICIDES
Waste Class:	331
Waste Class Name:	WASTE COMPRESSED GASES
Waste Class:	312
Waste Class Name:	PATHOLOGICAL WASTES
Waste Class:	263
Waste Class Name:	ORGANIC LABORATORY CHEMICALS
Waste Class:	112
Waste Class Name:	ACID WASTE - HEAVY METALS
Waste Class:	148

Map Key	Number of Records	Direction/ Distance (m)	Elev/Diff (m)	Site	DB
Waste Class Name:		INORGANIC LABORATORY CHEMICALS			
Waste Class:		262			
Waste Class Name:		DETERGENTS/SOAPS			
1	10 of 15	WNW/33.4	89.9 / -0.31	Value Village Stores 1824 BANK STREET STORE #2048 OTTAWA ON K1Z 7Y6	GEN
Generator No:		ON9574861			
SIC Code:		448199			
SIC Description:		ALL OTHER CLOTHING STORES			
Approval Years:		2016			
PO Box No:					
Country:		Canada			
Status:					
Co Admin:					
Choice of Contact:		CO_OFFICIAL			
Phone No Admin:					
Contaminated Facility:		No			
MHSW Facility:		No			
<u>Detail(s)</u>					
Waste Class:		262			
Waste Class Name:		DETERGENTS/SOAPS			
Waste Class:		263			
Waste Class Name:		ORGANIC LABORATORY CHEMICALS			
Waste Class:		242			
Waste Class Name:		HALOGENATED PESTICIDES			
Waste Class:		331			
Waste Class Name:		WASTE COMPRESSED GASES			
Waste Class:		148			
Waste Class Name:		INORGANIC LABORATORY CHEMICALS			
Waste Class:		145			
Waste Class Name:		PAINT/PIGMENT/COATING RESIDUES			
Waste Class:		261			
Waste Class Name:		PHARMACEUTICALS			
Waste Class:		269			
Waste Class Name:		NON-HALOGENATED PESTICIDES			
Waste Class:		146			
Waste Class Name:		OTHER SPECIFIED INORGANICS			
Waste Class:		122			
Waste Class Name:		ALKALINE WASTES - OTHER METALS			
Waste Class:		112			
Waste Class Name:		ACID WASTE - HEAVY METALS			
Waste Class:		212			
Waste Class Name:		ALIPHATIC SOLVENTS			
Waste Class:		252			
Waste Class Name:		WASTE OILS & LUBRICANTS			
Waste Class:		312			

Map Key	Number of Records	Direction/ Distance (m)	Elev/Diff (m)	Site	DB
Waste Class Name:		PATHOLOGICAL WASTES			
1	11 of 15	WNW/33.4	89.9 / -0.31	Value Village Stores 1824 BANK STREET STORE #2048 OTTAWA ON K1Z 7Y6	GEN
Generator No:		ON9574861			
SIC Code:		448199			
SIC Description:		ALL OTHER CLOTHING STORES			
Approval Years:		2014			
PO Box No:					
Country:		Canada			
Status:					
Co Admin:					
Choice of Contact:		CO_OFFICIAL			
Phone No Admin:					
Contaminated Facility:		No			
MHSW Facility:		No			
<u>Detail(s)</u>					
Waste Class:		312			
Waste Class Name:		PATHOLOGICAL WASTES			
Waste Class:		262			
Waste Class Name:		DETERGENTS/SOAPS			
Waste Class:		145			
Waste Class Name:		PAINT/PIGMENT/COATING RESIDUES			
Waste Class:		112			
Waste Class Name:		ACID WASTE - HEAVY METALS			
Waste Class:		242			
Waste Class Name:		HALOGENATED PESTICIDES			
Waste Class:		331			
Waste Class Name:		WASTE COMPRESSED GASES			
Waste Class:		263			
Waste Class Name:		ORGANIC LABORATORY CHEMICALS			
Waste Class:		122			
Waste Class Name:		ALKALINE WASTES - OTHER METALS			
Waste Class:		148			
Waste Class Name:		INORGANIC LABORATORY CHEMICALS			
1	12 of 15	WNW/33.4	89.9 / -0.31	Value Village Stores 1824 BANK STREET STORE #2048 OTTAWA ON K1Z 7Y6	GEN
Generator No:		ON9574861			
SIC Code:					
SIC Description:					
Approval Years:		As of Dec 2018			
PO Box No:					
Country:		Canada			
Status:		Registered			
Co Admin:					
Choice of Contact:					
Phone No Admin:					
Contaminated Facility:					

<i>Map Key</i>	<i>Number of Records</i>	<i>Direction/ Distance (m)</i>	<i>Elev/Diff (m)</i>	<i>Site</i>	<i>DB</i>
MHSW Facility:					
<u>Detail(s)</u>					
Waste Class:		112 C			
Waste Class Name:		Acid solutions - containing heavy metals			
Waste Class:		122 C			
Waste Class Name:		Alkaline slutions - containing other metals and non-metals (not cyanide)			
Waste Class:		145 I			
Waste Class Name:		Wastes from the use of pigments, coatings and paints			
Waste Class:		145 L			
Waste Class Name:		Wastes from the use of pigments, coatings and paints			
Waste Class:		146 T			
Waste Class Name:		Other specified inorganic sludges, slurries or solids			
Waste Class:		148 A			
Waste Class Name:		Misc. wastes and inorganic chemicals			
Waste Class:		148 C			
Waste Class Name:		Misc. wastes and inorganic chemicals			
Waste Class:		148 I			
Waste Class Name:		Misc. wastes and inorganic chemicals			
Waste Class:		212 I			
Waste Class Name:		Aliphatic solvents and residues			
Waste Class:		212 L			
Waste Class Name:		Aliphatic solvents and residues			
Waste Class:		242 L			
Waste Class Name:		Halogenated pesticides and herbicides			
Waste Class:		242 T			
Waste Class Name:		Halogenated pesticides and herbicides			
Waste Class:		252 L			
Waste Class Name:		Waste crankcase oils and lubricants			
Waste Class:		261 A			
Waste Class Name:		Pharmaceuticals			
Waste Class:		261 I			
Waste Class Name:		Pharmaceuticals			
Waste Class:		261 L			
Waste Class Name:		Pharmaceuticals			
Waste Class:		262 C			
Waste Class Name:		Detergents and soaps			
Waste Class:		262 L			
Waste Class Name:		Detergents and soaps			
Waste Class:		263 A			
Waste Class Name:		Misc. waste organic chemicals			
Waste Class:		263 I			
Waste Class Name:		Misc. waste organic chemicals			
Waste Class:		263 L			

Map Key	Number of Records	Direction/ Distance (m)	Elev/Diff (m)	Site	DB
Waste Class Name:		Misc. waste organic chemicals			
Waste Class:		269 L			
Waste Class Name:		Organic non-halogenated pesticide and herbicide wastes			
Waste Class:		269 T			
Waste Class Name:		Organic non-halogenated pesticide and herbicide wastes			
Waste Class:		312 P			
Waste Class Name:		Pathological wastes			
Waste Class:		331 I			
Waste Class Name:		Waste compressed gases including cylinders			
Waste Class:		331 L			
Waste Class Name:		Waste compressed gases including cylinders			

<u>1</u>	13 of 15	WNW/33.4	89.9 / -0.31	Value Village Stores 1824 BANK STREET STORE #2048 OTTAWA ON K1Z 7Y6	GEN
----------	----------	-----------------	---------------------	--	------------

Generator No: ON9574861
SIC Code:
SIC Description:
Approval Years: As of Jul 2020
PO Box No:
Country: Canada
Status: Registered
Co Admin:
Choice of Contact:
Phone No Admin:
Contaminated Facility:
MHSW Facility:

Detail(s)

Waste Class: 263 I
Waste Class Name: Misc. waste organic chemicals

Waste Class: 261 I
Waste Class Name: Pharmaceuticals

Waste Class: 242 T
Waste Class Name: Halogenated pesticides and herbicides

Waste Class: 261 A
Waste Class Name: Pharmaceuticals

Waste Class: 148 A
Waste Class Name: Misc. wastes and inorganic chemicals

Waste Class: 145 L
Waste Class Name: Wastes from the use of pigments, coatings and paints

Waste Class: 261 L
Waste Class Name: Pharmaceuticals

Waste Class: 252 L
Waste Class Name: Waste crankcase oils and lubricants

Waste Class: 331 L
Waste Class Name: Waste compressed gases including cylinders

Waste Class: 269 L

<i>Map Key</i>	<i>Number of Records</i>	<i>Direction/ Distance (m)</i>	<i>Elev/Diff (m)</i>	<i>Site</i>	<i>DB</i>
Waste Class Name:		Organic non-halogenated pesticide and herbicide wastes			
Waste Class:		262 C			
Waste Class Name:		Detergents and soaps			
Waste Class:		148 I			
Waste Class Name:		Misc. wastes and inorganic chemicals			
Waste Class:		212 I			
Waste Class Name:		Aliphatic solvents and residues			
Waste Class:		263 L			
Waste Class Name:		Misc. waste organic chemicals			
Waste Class:		122 C			
Waste Class Name:		Alkaline slutions - containing other metals and non-metals (not cyanide)			
Waste Class:		331 I			
Waste Class Name:		Waste compressed gases including cylinders			
Waste Class:		148 C			
Waste Class Name:		Misc. wastes and inorganic chemicals			
Waste Class:		263 A			
Waste Class Name:		Misc. waste organic chemicals			
Waste Class:		212 L			
Waste Class Name:		Aliphatic solvents and residues			
Waste Class:		145 I			
Waste Class Name:		Wastes from the use of pigments, coatings and paints			
Waste Class:		312 P			
Waste Class Name:		Pathological wastes			
Waste Class:		269 T			
Waste Class Name:		Organic non-halogenated pesticide and herbicide wastes			
Waste Class:		112 C			
Waste Class Name:		Acid solutions - containing heavy metals			
Waste Class:		146 T			
Waste Class Name:		Other specified inorganic sludges, slurries or solids			
Waste Class:		262 L			
Waste Class Name:		Detergents and soaps			
Waste Class:		242 L			
Waste Class Name:		Halogenated pesticides and herbicides			
<u>1</u>	14 of 15	WNW/33.4	89.9 / -0.31	Value Village Stores 1824 BANK STREET STORE #2048 OTTAWA ON K1Z 7Y6	GEN
Generator No:		ON9574861			
SIC Code:					
SIC Description:					
Approval Years:		As of Nov 2021			
PO Box No:					
Country:		Canada			
Status:		Registered			
Co Admin:					
Choice of Contact:					
Phone No Admin:					
Contaminated Facility:					

Map Key	Number of Records	Direction/ Distance (m)	Elev/Diff (m)	Site	DB
MHSW Facility:					
<u>Detail(s)</u>					
Waste Class:		269 L			
Waste Class Name:		Organic non-halogenated pesticide and herbicide wastes			
Waste Class:		112 C			
Waste Class Name:		Acid solutions - containing heavy metals			
Waste Class:		261 I			
Waste Class Name:		Pharmaceuticals			
Waste Class:		331 I			
Waste Class Name:		Waste compressed gases including cylinders			
Waste Class:		148 C			
Waste Class Name:		Misc. wastes and inorganic chemicals			
Waste Class:		312 P			
Waste Class Name:		Pathological wastes			
Waste Class:		261 L			
Waste Class Name:		Pharmaceuticals			
Waste Class:		263 I			
Waste Class Name:		Misc. waste organic chemicals			
Waste Class:		263 L			
Waste Class Name:		Misc. waste organic chemicals			
Waste Class:		145 L			
Waste Class Name:		Wastes from the use of pigments, coatings and paints			
Waste Class:		212 I			
Waste Class Name:		Aliphatic solvents and residues			
Waste Class:		122 C			
Waste Class Name:		Alkaline slutions - containing other metals and non-metals (not cyanide)			
Waste Class:		242 L			
Waste Class Name:		Halogenated pesticides and herbicides			
Waste Class:		212 L			
Waste Class Name:		Aliphatic solvents and residues			
Waste Class:		252 L			
Waste Class Name:		Waste crankcase oils and lubricants			
Waste Class:		262 C			
Waste Class Name:		Detergents and soaps			
Waste Class:		261 A			
Waste Class Name:		Pharmaceuticals			
Waste Class:		146 T			
Waste Class Name:		Other specified inorganic sludges, slurries or solids			
Waste Class:		331 L			
Waste Class Name:		Waste compressed gases including cylinders			
Waste Class:		148 I			
Waste Class Name:		Misc. wastes and inorganic chemicals			
Waste Class:		269 T			

Map Key	Number of Records	Direction/ Distance (m)	Elev/Diff (m)	Site	DB
Waste Class Name:		WASTE COMPRESSED GASES			
Waste Class:		261 A			
Waste Class Name:		PHARMACEUTICALS			
Waste Class:		262 C			
Waste Class Name:		DETERGENTS/SOAPS			
Waste Class:		263 I			
Waste Class Name:		ORGANIC LABORATORY CHEMICALS			
Waste Class:		331 L			
Waste Class Name:		WASTE COMPRESSED GASES			
Waste Class:		112 C			
Waste Class Name:		ACID WASTE - HEAVY METALS			
Waste Class:		145 I			
Waste Class Name:		PAINT/PIGMENT/COATING RESIDUES			
Waste Class:		146 T			
Waste Class Name:		OTHER SPECIFIED INORGANICS			
Waste Class:		269 L			
Waste Class Name:		NON-HALOGENATED PESTICIDES			
Waste Class:		263 A			
Waste Class Name:		ORGANIC LABORATORY CHEMICALS			
Waste Class:		148 I			
Waste Class Name:		INORGANIC LABORATORY CHEMICALS			
Waste Class:		212 L			
Waste Class Name:		ALIPHATIC SOLVENTS			
Waste Class:		242 L			
Waste Class Name:		HALOGENATED PESTICIDES			
Waste Class:		263 L			
Waste Class Name:		ORGANIC LABORATORY CHEMICALS			
Waste Class:		148 C			
Waste Class Name:		INORGANIC LABORATORY CHEMICALS			
Waste Class:		145 L			
Waste Class Name:		PAINT/PIGMENT/COATING RESIDUES			
Waste Class:		261 L			
Waste Class Name:		PHARMACEUTICALS			

2

1 of 12

WSW/35.2

89.9 / -0.28

**KAMAJ (SEE & USE ON2588407)
1830 BANK STREET
OTTAWA ON K1V 7Y6**

GEN

Generator No: ON2579300
SIC Code: 6031
SIC Description: PHARMACIES
Approval Years: 00,01
PO Box No:
Country:
Status:
Co Admin:
Choice of Contact:
Phone No Admin:
Contaminated Facility:

Map Key	Number of Records	Direction/ Distance (m)	Elev/Diff (m)	Site	DB
MHSW Facility:					
<u>Detail(s)</u>					
Waste Class:		261			
Waste Class Name:		PHARMACEUTICALS			
Waste Class:		312			
Waste Class Name:		PATHOLOGICAL WASTES			
<u>2</u>	2 of 12	WSW/35.2	89.9 / -0.28	SHOPPERS DRUG MART 1830 BANK STREET OTTAWA ON K1V 7Y6	GEN
Generator No:		ON2588407			
SIC Code:		6031			
SIC Description:		PHARMACIES			
Approval Years:		00,01			
PO Box No:					
Country:					
Status:					
Co Admin:					
Choice of Contact:					
Phone No Admin:					
Contaminated Facility:					
MHSW Facility:					
<u>Detail(s)</u>					
Waste Class:		261			
Waste Class Name:		PHARMACEUTICALS			
Waste Class:		312			
Waste Class Name:		PATHOLOGICAL WASTES			
<u>2</u>	3 of 12	WSW/35.2	89.9 / -0.28	SHOPPERS DRUG MART #0620 (WALKLEY CENTRE) 1830 BANK ST OTTAWA ON K1V 7Y6	PES
Detail Licence No:				Operator Box:	
Licence No:				Operator Class:	
Status:				Operator No:	
Approval Date:				Operator Type:	
Report Source:				Oper Area Code:	
Licence Type:	Limited Vendor			Oper Phone No:	
Licence Type Code:	23			Operator Ext:	
Licence Class:				Operator Lot:	
Licence Control:				Oper Concession:	
Latitude:				Operator Region:	
Longitude:				Operator District:	
Lot:				Operator County:	
Concession:				Op Municipality:	
Region:				Post Office Box:	
District:				MOE District:	
County:				SWP Area Name:	
Trade Name:					
PDF URL:					
<u>2</u>	4 of 12	WSW/35.2	89.9 / -0.28	SHOPPERS DRUG MART #0620 (WALKLEY CENTRE)	PES

Map Key	Number of Records	Direction/ Distance (m)	Elev/Diff (m)	Site	DB
				1830 BANK ST OTTAWA ON K1V 7Y6	
Detail Licence No:				Operator Box:	
Licence No:				Operator Class:	
Status:				Operator No:	
Approval Date:				Operator Type:	
Report Source:				Oper Area Code:	
Licence Type:	Vendor			Oper Phone No:	
Licence Type Code:				Operator Ext:	
Licence Class:				Operator Lot:	
Licence Control:				Oper Concession:	
Latitude:				Operator Region:	
Longitude:				Operator District:	
Lot:				Operator County:	
Concession:				Op Municipality:	
Region:				Post Office Box:	
District:				MOE District:	
County:				SWP Area Name:	
Trade Name:					
PDF URL:					
2	5 of 12	WSW/35.2	89.9 / -0.28	SHOPPERS DRUG MART #0620 (WALKLEY CENTRE) 1830 BANK ST OTTAWA ON K1V 7Y6	PES
Detail Licence No:	23-01-12652-0			Operator Box:	
Licence No:				Operator Class:	
Status:				Operator No:	
Approval Date:				Operator Type:	
Report Source:				Oper Area Code:	
Licence Type:	LIMITED			Oper Phone No:	
Licence Type Code:				Operator Ext:	
Licence Class:				Operator Lot:	
Licence Control:				Oper Concession:	
Latitude:				Operator Region:	
Longitude:				Operator District:	
Lot:				Operator County:	
Concession:				Op Municipality:	
Region:				Post Office Box:	
District:				MOE District:	
County:				SWP Area Name:	
Trade Name:					
PDF URL:					
2	6 of 12	WSW/35.2	89.9 / -0.28	Algonquin Careers Academy 1830 Bank St Ottawa ON K1V7Y6	GEN
Generator No:	ON7011016				
SIC Code:	611690				
SIC Description:	ALL OTHER SCHOOLS AND INSTRUCTION				
Approval Years:	2016				
PO Box No:					
Country:	Canada				
Status:					
Co Admin:	Sarah Villeneuve				
Choice of Contact:	CO_OFFICIAL				
Phone No Admin:	6137227811 Ext.				
Contaminated Facility:	No				
MHSW Facility:	No				

Map Key	Number of Records	Direction/ Distance (m)	Elev/Diff (m)	Site	DB
<u>Detail(s)</u>					
Waste Class:		312			
Waste Class Name:		PATHOLOGICAL WASTES			
2	7 of 12	WSW/35.2	89.9 / -0.28	Algonquin Careers Academy 1830 Bank St Ottawa ON K1V7Y6	GEN
Generator No:		ON7011016			
SIC Code:		611690			
SIC Description:		ALL OTHER SCHOOLS AND INSTRUCTION			
Approval Years:		2015			
PO Box No:					
Country:		Canada			
Status:					
Co Admin:					
Choice of Contact:		CO_OFFICIAL			
Phone No Admin:					
Contaminated Facility:		No			
MHSW Facility:		No			
<u>Detail(s)</u>					
Waste Class:		312			
Waste Class Name:		PATHOLOGICAL WASTES			
2	8 of 12	WSW/35.2	89.9 / -0.28	Algonquin Careers Academy 1830 Bank St Ottawa ON K1V7Y6	GEN
Generator No:		ON7011016			
SIC Code:		611690			
SIC Description:		ALL OTHER SCHOOLS AND INSTRUCTION			
Approval Years:		2014			
PO Box No:					
Country:		Canada			
Status:					
Co Admin:					
Choice of Contact:		CO_OFFICIAL			
Phone No Admin:					
Contaminated Facility:		No			
MHSW Facility:		No			
<u>Detail(s)</u>					
Waste Class:		312			
Waste Class Name:		PATHOLOGICAL WASTES			
2	9 of 12	WSW/35.2	89.9 / -0.28	Algonquin Careers Academy 1830 Bank St Ottawa ON K1V7Y6	GEN
Generator No:		ON7011016			
SIC Code:					
SIC Description:					
Approval Years:		As of Dec 2018			
PO Box No:					
Country:		Canada			
Status:		Registered			

Map Key	Number of Records	Direction/ Distance (m)	Elev/Diff (m)	Site	DB
Co Admin: Choice of Contact: Phone No Admin: Contaminated Facility: MHSW Facility:					
<u>Detail(s)</u>					
Waste Class: Waste Class Name:		312 P Pathological wastes			
2	10 of 12	WSW/35.2	89.9 / -0.28	Algonquin Careers Academy 1830 Bank St Ottawa ON K1V7Y6	GEN
Generator No: SIC Code: SIC Description: Approval Years: PO Box No: Country: Status: Co Admin: Choice of Contact: Phone No Admin: Contaminated Facility: MHSW Facility:		ON7011016 As of Jul 2020 Canada Registered			
<u>Detail(s)</u>					
Waste Class: Waste Class Name:		312 P Pathological wastes			
2	11 of 12	WSW/35.2	89.9 / -0.28	Algonquin Careers Academy 1830 Bank St Ottawa ON K1V7Y6	GEN
Generator No: SIC Code: SIC Description: Approval Years: PO Box No: Country: Status: Co Admin: Choice of Contact: Phone No Admin: Contaminated Facility: MHSW Facility:		ON7011016 As of Nov 2021 Canada Registered			
<u>Detail(s)</u>					
Waste Class: Waste Class Name:		312 P Pathological wastes			
2	12 of 12	WSW/35.2	89.9 / -0.28	Algonquin Careers Academy 1830 Bank St Ottawa ON K1V7Y6	GEN
Generator No: SIC Code:		ON7011016			

Map Key	Number of Records	Direction/ Distance (m)	Elev/Diff (m)	Site	DB
SIC Description: Approval Years: As of Oct 2022 PO Box No: Country: Canada Status: Registered Co Admin: Choice of Contact: Phone No Admin: Contaminated Facility: MHSW Facility:					
<u>Detail(s)</u>					
Waste Class:		312 P			
Waste Class Name:		PATHOLOGICAL WASTES			
<u>3</u>	1 of 9	NE/53.8	90.9 / 0.68	LAUNDRY LAND 1820 BANK ST. OTTAWA ON K1V 7Y6	GEN
Generator No: ON1343800 SIC Code: 9721 SIC Description: POWER LAUND./CLEANER Approval Years: 90,02,03,04,05,06,07,08 PO Box No: Country: Status: Co Admin: Choice of Contact: Phone No Admin: Contaminated Facility: MHSW Facility:					
<u>Detail(s)</u>					
Waste Class:		241			
Waste Class Name:		HALOGENATED SOLVENTS			
<u>3</u>	2 of 9	NE/53.8	90.9 / 0.68	LAUNDRY LAND 24-761 1820 BANK ST. OTTAWA ON K1V 7Y6	GEN
Generator No: ON1343800 SIC Code: 9721 SIC Description: POWER LAUND./CLEANER Approval Years: 92,93,94,95,96,97,98 PO Box No: Country: Status: Co Admin: Choice of Contact: Phone No Admin: Contaminated Facility: MHSW Facility:					
<u>Detail(s)</u>					
Waste Class:		241			
Waste Class Name:		HALOGENATED SOLVENTS			

78 erisinfo.com | Environmental Risk Information Services Order No: 23072000426

Map Key	Number of Records	Direction/ Distance (m)	Elev/Diff (m)	Site	DB
SIC Code: 812310 SIC Description: Approval Years: 2011 PO Box No: Country: Status: Co Admin: Choice of Contact: Phone No Admin: Contaminated Facility: MHSW Facility:					
<u>Detail(s)</u>					
Waste Class: 241 Waste Class Name: HALOGENATED SOLVENTS					
3	7 of 9	NE/53.8	90.9 / 0.68	LAUNDRY LAND 1820 Bank St. Ottawa ON K1V 7Y6	GEN
Generator No: ON1343800 SIC Code: 812310 SIC Description: Coin-Operated Laundries and Dry Cleaners Approval Years: 2012 PO Box No: Country: Status: Co Admin: Choice of Contact: Phone No Admin: Contaminated Facility: MHSW Facility:					
<u>Detail(s)</u>					
Waste Class: 241 Waste Class Name: HALOGENATED SOLVENTS					
3	8 of 9	NE/53.8	90.9 / 0.68	Bentall Kennedy (Canada) LP 1820 bank street Ottawa ON K1V7Y6	GEN
Generator No: ON8360581 SIC Code: 551113 SIC Description: HOLDING COMPANIES Approval Years: 2016 PO Box No: Country: Canada Status: Co Admin: Choice of Contact: CO_OFFICIAL Phone No Admin: Contaminated Facility: No MHSW Facility: No					
<u>Detail(s)</u>					
Waste Class: 241 Waste Class Name: HALOGENATED SOLVENTS					

Map Key	Number of Records	Direction/ Distance (m)	Elev/Diff (m)	Site	DB
3	9 of 9	NE/53.8	90.9 / 0.68	Laundryland 1820 Bank St Ottawa ON K1V7Y6	CDRY

Legal Name of Company:

Region:

Type of Reporter:

Waste Quantity by Year

Reporting Year: 2015
Quantity of PERC (kg): -
Total Waste Water (kg): -
Total Waste Water (L): -
Total Residue (kg): -
Total Residue (L): -
Total Mix (kg): -
Total Mix (L): -
Request for Confidentiality: No
Reason for Confidentiality:

Reporting Year: 2014
Quantity of PERC (kg): 81
Total Waste Water (kg): -
Total Waste Water (L): 115
Total Residue (kg): 10
Total Residue (L): -
Total Mix (kg): 0
Total Mix (L): -
Request for Confidentiality: No
Reason for Confidentiality:

Reporting Year: 2013
Quantity of PERC (kg): 194
Total Waste Water (kg): -
Total Waste Water (L): 90
Total Residue (kg): 1
Total Residue (L): -
Total Mix (kg): 0
Total Mix (L): -
Request for Confidentiality: No
Reason for Confidentiality:

Reporting Year: 2012
Quantity of PERC (kg): 97
Total Waste Water (kg): -
Total Waste Water (L): 90
Total Residue (kg): 0
Total Residue (L): -
Total Mix (kg): 0
Total Mix (L): -
Request for Confidentiality: No
Reason for Confidentiality:

Reporting Year: 2011
Quantity of PERC (kg): 144
Total Waste Water (kg): -
Total Waste Water (L): 115
Total Residue (kg): 10
Total Residue (L): -
Total Mix (kg): 0
Total Mix (L): -
Request for Confidentiality: No
Reason for Confidentiality:

Map Key	Number of Records	Direction/ Distance (m)	Elev/Diff (m)	Site	DB
<hr/>					
Reporting Year:		2009			
Quantity of PERC (kg):		144			
Total Waste Water (kg):		-			
Total Waste Water (L):		90			
Total Residue (kg):		10			
Total Residue (L):		-			
Total Mix (kg):		0			
Total Mix (L):		-			
Request for Confidentiality:		No			
Reason for Confidentiality:					
Reporting Year:		2007			
Quantity of PERC (kg):		32.4			
Total Waste Water (kg):		186.3			
Total Waste Water (L):		-			
Total Residue (kg):		10			
Total Residue (L):		-			
Total Mix (kg):		0			
Total Mix (L):		-			
Request for Confidentiality:		No			
Reason for Confidentiality:		N/A			
Reporting Year:		2006			
Quantity of PERC (kg):		270			
Total Waste Water (kg):		115			
Total Waste Water (L):		-			
Total Residue (kg):		10			
Total Residue (L):		-			
Total Mix (kg):		0			
Total Mix (L):		-			
Request for Confidentiality:		No			
Reason for Confidentiality:		N/A			
Reporting Year:		2004			
Quantity of PERC (kg):		27			
Total Waste Water (kg):		-			
Total Waste Water (L):		-			
Total Residue (kg):		-			
Total Residue (L):		-			
Total Mix (kg):		-			
Total Mix (L):		-			
Request for Confidentiality:		No			
Reason for Confidentiality:		N/A			
<hr/>					
4	1 of 5	NNE/62.4	90.9 / 0.69	HAZELL DEVELOPMENT CORP. 1818 BANK STREET OTTAWA CITY ON K1V 7Y6	CA
Certificate #:		8-4058-86-			
Application Year:		86			
Issue Date:		10/16/1986			
Approval Type:		Industrial air			
Status:		Approved			
Application Type:					
Client Name:					
Client Address:					
Client City:					
Client Postal Code:					
Project Description:		RESTAURANT EXHAUST			
Contaminants:					
Emission Control:					

82 erisinfo.com | Environmental Risk Information Services Order No: 23072000426

Map Key	Number of Records	Direction/ Distance (m)	Elev/Diff (m)	Site	DB
Waste Class:		213			
Waste Class Name:		PETROLEUM DISTILLATES			
4	5 of 5	NNE/62.4	90.9 / 0.69	1818 Bank Street Ottawa ON K1V 7Y6	EHS
Order No:		20080102016		Nearest Intersection:	
Status:		C		Municipality:	
Report Type:		Complete Report		Client Prov/State: ON	
Report Date:		1/8/2008		Search Radius (km): 0.25	
Date Received:		1/2/2008		X: -75.664358	
Previous Site Name:				Y: 45.371511	
Lot/Building Size:					
Additional Info Ordered:		Fire Insur. Maps And /or Site Plans			
5	1 of 1	SSE/73.6	90.7 / 0.55	ON	WWIS
Well ID:		1508312		Flowing (Y/N):	
Construction Date:				Flow Rate:	
Use 1st:		Public		Data Entry Status:	
Use 2nd:		Domestic		Data Src: 1	
Final Well Status:		Water Supply		Date Received: 08/19/1957	
Water Type:				Selected Flag: TRUE	
Casing Material:				Abandonment Rec:	
Audit No:				Contractor: 3113	
Tag:				Form Version: 1	
Constructn Method:				Owner:	
Elevation (m):				County: OTTAWA-CARLETON	
Elevatn Reliabilty:				Lot:	
Depth to Bedrock:				Concession:	
Well Depth:				Concession Name:	
Overburden/Bedrock:				Easting NAD83:	
Pump Rate:				Northing NAD83:	
Static Water Level:				Zone:	
Clear/Cloudy:				UTM Reliability:	
Municipality:		OTTAWA CITY			
Site Info:					
PDF URL (Map):		https://d2khazk8e83rdv.cloudfront.net/moe_mapping/downloads/2Water/Wells_pdfs/150\1508312.pdf			
<u>Additional Detail(s) (Map)</u>					
Well Completed Date:		07/18/1957			
Year Completed:		1957			
Depth (m):		32.6136			
Latitude:		45.3702993170188			
Longitude:		-75.6644360577167			
Path:		150\1508312.pdf			
<u>Bore Hole Information</u>					
Bore Hole ID:		10030347		Elevation:	
DP2BR:				Elevrc:	
Spatial Status:				Zone: 18	
Code OB:				East83: 447970.70	
Code OB Desc:				North83: 5024302.00	
Open Hole:				Org CS:	
Cluster Kind:				UTMRC: 9	
Date Completed:		07/18/1957		UTMRC Desc: unknown UTM	
Remarks:				Location Method: p9	

Map Key	Number of Records	Direction/ Distance (m)	Elev/Diff (m)	Site	DB
Loc Method Desc:		Original Pre1985 UTM Rel Code 9: unknown UTM			
Elevrc Desc:					
Location Source Date:					
Improvement Location Source:					
Improvement Location Method:					
Source Revision Comment:					
Supplier Comment:					
<u>Overburden and Bedrock</u>					
<u>Materials Interval</u>					
Formation ID:		931009341			
Layer:		1			
Color:		7			
General Color:		RED			
Mat1:		09			
Most Common Material:		MEDIUM SAND			
Mat2:					
Mat2 Desc:					
Mat3:					
Mat3 Desc:					
Formation Top Depth:		0.0			
Formation End Depth:		9.0			
Formation End Depth UOM:		ft			
<u>Overburden and Bedrock</u>					
<u>Materials Interval</u>					
Formation ID:		931009343			
Layer:		3			
Color:					
General Color:					
Mat1:		08			
Most Common Material:		FINE SAND			
Mat2:		11			
Mat2 Desc:		GRAVEL			
Mat3:					
Mat3 Desc:					
Formation Top Depth:		91.0			
Formation End Depth:		95.0			
Formation End Depth UOM:		ft			
<u>Overburden and Bedrock</u>					
<u>Materials Interval</u>					
Formation ID:		931009342			
Layer:		2			
Color:		3			
General Color:		BLUE			
Mat1:		05			
Most Common Material:		CLAY			
Mat2:					
Mat2 Desc:					
Mat3:					
Mat3 Desc:					
Formation Top Depth:		9.0			
Formation End Depth:		91.0			
Formation End Depth UOM:		ft			
<u>Overburden and Bedrock</u>					
<u>Materials Interval</u>					

Map Key	Number of Records	Direction/ Distance (m)	Elev/Diff (m)	Site	DB
Formation ID:		931009344			
Layer:		4			
Color:					
General Color:					
Mat1:		11			
Most Common Material:		GRAVEL			
Mat2:					
Mat2 Desc:					
Mat3:					
Mat3 Desc:					
Formation Top Depth:		95.0			
Formation End Depth:		107.0			
Formation End Depth UOM:		ft			
<u>Method of Construction & Well Use</u>					
Method Construction ID:		961508312			
Method Construction Code:		1			
Method Construction:		Cable Tool			
Other Method Construction:					
<u>Pipe Information</u>					
Pipe ID:		10578917			
Casing No:		1			
Comment:					
Alt Name:					
<u>Construction Record - Casing</u>					
Casing ID:		930053347			
Layer:		1			
Material:		1			
Open Hole or Material:		STEEL			
Depth From:					
Depth To:		107.0			
Casing Diameter:		4.0			
Casing Diameter UOM:		inch			
Casing Depth UOM:		ft			
<u>Results of Well Yield Testing</u>					
Pumping Test Method Desc:		PUMP			
Pump Test ID:		991508312			
Pump Set At:					
Static Level:		5.0			
Final Level After Pumping:		12.0			
Recommended Pump Depth:					
Pumping Rate:		26.0			
Flowing Rate:					
Recommended Pump Rate:					
Levels UOM:		ft			
Rate UOM:		GPM			
Water State After Test Code:		1			
Water State After Test:		CLEAR			
Pumping Test Method:		1			
Pumping Duration HR:		1			
Pumping Duration MIN:		0			
Flowing:		No			
<u>Water Details</u>					

Map Key	Number of Records	Direction/ Distance (m)	Elev/Diff (m)	Site	DB
Water ID: 933462759 Layer: 1 Kind Code: 1 Kind: FRESH Water Found Depth: 107.0 Water Found Depth UOM: ft					
<u>Links</u>					
Bore Hole ID: 10030347 Depth M: 32.6136 Year Completed: 1957 Well Completed Dt: 07/18/1957 Audit No: Path: 150\1508312.pdf					
Tag No: Contractor: 3113 Latitude: 45.3702993170188 Longitude: -75.6644360577167 Y: 45.3702993101702 X: -75.66443589610789					
6	1 of 6	NNW/75.5	90.6 / 0.38	DUTCH GIRL CLEANERS 47110 ONT INC. 1800 BANK STREET UNIT 7 OTTAWA ON K1V 0W3	GEN
Generator No: ON0500801 SIC Code: 9712 SIC Description: BEAUTY SHOPS Approval Years: 89 PO Box No: Country: Status: Co Admin: Choice of Contact: Phone No Admin: Contaminated Facility: MHSW Facility:					
<u>Detail(s)</u>					
Waste Class: 241 Waste Class Name: HALOGENATED SOLVENTS					
6	2 of 6	NNW/75.5	90.6 / 0.38	DUTCH GIRL CLEANERS (OUT OF BUSINESS) 47110 ONT INC. 1800 BANK STREET UNIT 7 OTTAWA ON K1V 0W3	GEN
Generator No: ON0500801 SIC Code: 9712 SIC Description: BEAUTY SHOPS Approval Years: 92,93,96,97,98 PO Box No: Country: Status: Co Admin: Choice of Contact: Phone No Admin: Contaminated Facility: MHSW Facility:					
<u>Detail(s)</u>					
Waste Class: 241 Waste Class Name: HALOGENATED SOLVENTS					

Map Key	Number of Records	Direction/ Distance (m)	Elev/Diff (m)	Site	DB
6	3 of 6	NNW/75.5	90.6 / 0.38	DUTCH GIRL CLEANERS 13-348 47110 ONT INC. 1800 BANK STREET UNIT 7 OTTAWA ON K1V 0W3	GEN
Generator No: ON0500801 SIC Code: 9712 SIC Description: BEAUTY SHOPS Approval Years: 94,95 PO Box No: Country: Status: Co Admin: Choice of Contact: Phone No Admin: Contaminated Facility: MHSW Facility:					
<u>Detail(s)</u>					
Waste Class:		241			
Waste Class Name:		HALOGENATED SOLVENTS			
6	4 of 6	NNW/75.5	90.6 / 0.38	1800 BANK STREET, OTTAWA ON	INC
Incident No: 1758788 Incident ID: Instance No: Status Code: Attribute Category: FS-Perform L1 Incident Insp Context: Date of Occurrence: 2015/11/20 00:00:00 Time of Occurrence: 15:15:00 Incident Created On: Instance Creation Dt: Instance Install Dt: Occur Insp Start Date: 2015/11/23 00:00:00 Approx Quant Rel: Tank Capacity: Fuels Occur Type: CO Release Fuel Type Involved: Natural Gas Enforcement Policy: NULL Prc Escalation Req: NULL Tank Material Type: Tank Storage Type: Tank Location Type: Pump Flow Rate Cap: Task No: 5948010 Notes: Drainage System: Sub Surface Contam.: Aff Prop Use Water: Contam. Migrated: Contact Natural Env: Incident Location: 1800 BANK STREET, OTTAWA - CO RELEASE Occurrence Narrative: Nat Gas appliance was cause Operation Type Involved: Commercial (e.g. restaurant, business unit, etc) Item: Item Description: Device Installed Location:					
Any Health Impact: No Any Enviro Impact: No Service Interrupted: Yes Was Prop Damaged: No Reside App. Type: Commer App. Type: Indus App. Type: Institut App. Type: Venting Type: Vent Conn Mater: Vent Chimney Mater: Pipeline Type: Pipeline Involved: Pipe Material: Depth Ground Cover: Regulator Location: Regulator Type: Operation Pressure: Liquid Prop Make: Liquid Prop Model: Liquid Prop Serial No: Liquid Prop Notes: Equipment Type: Equipment Model: Serial No: Cylinder Capacity: Cylinder Cap Units: Cylinder Mat Type: Near Body of Water:					
6	5 of 6	NNW/75.5	90.6 / 0.38	PE5637- 1800 Bank St	EHS

Map Key	Number of Records	Direction/ Distance (m)	Elev/Diff (m)	Site	DB
Ottawa ON K1V 0W3					
Order No:	22022200065			Nearest Intersection:	
Status:	C			Municipality:	
Report Type:	Standard Report			Client Prov/State:	ON
Report Date:	25-FEB-22			Search Radius (km):	.25
Date Received:	22-FEB-22			X:	-75.6647461
Previous Site Name:				Y:	45.3716224
Lot/Building Size:					
Additional Info Ordered:					
<u>6</u>	6 of 6	NNW/75.5	90.6 / 0.38	PE5637- 1800 Bank St Ottawa ON K1V 0W3	EHS
Order No:	22022200065			Nearest Intersection:	
Status:	C			Municipality:	
Report Type:	Standard Report			Client Prov/State:	ON
Report Date:	25-FEB-22			Search Radius (km):	.25
Date Received:	22-FEB-22			X:	-75.6647461
Previous Site Name:				Y:	45.3716224
Lot/Building Size:					
Additional Info Ordered:					
<u>7</u>	1 of 1	NE/75.5	90.8 / 0.60	W Front of 1818 Bank Street, Southbound Lane ON	WWIS
Well ID:	7353935			Flowing (Y/N):	
Construction Date:				Flow Rate:	
Use 1st:	Monitoring			Data Entry Status:	
Use 2nd:				Data Src:	
Final Well Status:	Observation Wells			Date Received:	02/24/2020
Water Type:				Selected Flag:	TRUE
Casing Material:				Abandonment Rec:	
Audit No:	Z213692			Contractor:	1844
Tag:	A278949			Form Version:	7
Constructn Method:				Owner:	
Elevation (m):				County:	OTTAWA-CARLETON
Elevatn Reliabilty:				Lot:	
Depth to Bedrock:				Concession:	
Well Depth:				Concession Name:	
Overburden/Bedrock:				Easting NAD83:	
Pump Rate:				Northing NAD83:	
Static Water Level:				Zone:	
Clear/Cloudy:				UTM Reliability:	
Municipality:	OTTAWA CITY				
Site Info:					
PDF URL (Map):					
<u>Additional Detail(s) (Map)</u>					
Well Completed Date:	11/04/2019				
Year Completed:	2019				
Depth (m):	2.64				
Latitude:	45.3714901838326				
Longitude:	-75.6639736551395				
Path:					
<u>Bore Hole Information</u>					

Map Key	Number of Records	Direction/ Distance (m)	Elev/Diff (m)	Site	DB
<hr/>					
Bore Hole ID:	1008171715			Elevation:	
DP2BR:				Elevrc:	
Spatial Status:				Zone:	18
Code OB:				East83:	448008.00
Code OB Desc:				North83:	5024434.00
Open Hole:				Org CS:	UTM83
Cluster Kind:				UTMRC:	4
Date Completed:	11/04/2019			UTMRC Desc:	margin of error : 30 m - 100 m
Remarks:				Location Method:	wwr
Loc Method Desc:		on Water Well Record			
Elevrc Desc:					
Location Source Date:					
Improvement Location Source:					
Improvement Location Method:					
Source Revision Comment:					
Supplier Comment:					
 <u>Overburden and Bedrock</u>					
<u>Materials Interval</u>					
Formation ID:	1008212846				
Layer:	1				
Color:					
General Color:					
Mat1:	01				
Most Common Material:	FILL				
Mat2:	34				
Mat2 Desc:	TILL				
Mat3:	66				
Mat3 Desc:	DENSE				
Formation Top Depth:	0.0				
Formation End Depth:	1.909999966621399				
Formation End Depth UOM:	m				
 <u>Overburden and Bedrock</u>					
<u>Materials Interval</u>					
Formation ID:	1008212847				
Layer:	2				
Color:					
General Color:					
Mat1:	17				
Most Common Material:	SHALE				
Mat2:					
Mat2 Desc:					
Mat3:					
Mat3 Desc:					
Formation Top Depth:	1.909999966621399				
Formation End Depth:	2.640000104904175				
Formation End Depth UOM:	m				
 <u>Annular Space/Abandonment</u>					
<u>Sealing Record</u>					
Plug ID:	1008213162				
Layer:	1				
Plug From:	3.0				
Plug To:	0.8700000047683716				
Plug Depth UOM:	m				
 <u>Method of Construction & Well</u>					
<u>Use</u>					

Map Key	Number of Records	Direction/ Distance (m)	Elev/Diff (m)	Site	DB
Method Construction ID: 1008213473					
Method Construction Code: E					
Method Construction: Auger					
Other Method Construction:					
<u>Pipe Information</u>					
Pipe ID: 1008212225					
Casing No: 0					
Comment:					
Alt Name:					
<u>Construction Record - Casing</u>					
Casing ID: 1008213679					
Layer: 1					
Material: 5					
Open Hole or Material: PLASTIC					
Depth From: 0.15000000596046448					
Depth To: 1.1200000047683716					
Casing Diameter: 5.079999923706055					
Casing Diameter UOM: cm					
Casing Depth UOM: m					
<u>Construction Record - Screen</u>					
Screen ID: 1008213796					
Layer: 1					
Slot: 10					
Screen Top Depth: 1.1200000047683716					
Screen End Depth: 2.640000104904175					
Screen Material: 5					
Screen Depth UOM: m					
Screen Diameter UOM: cm					
Screen Diameter: 5.880000114440918					
<u>Results of Well Yield Testing</u>					
Pumping Test Method Desc:					
Pump Test ID: 1008214066					
Pump Set At:					
Static Level:					
Final Level After Pumping:					
Recommended Pump Depth:					
Pumping Rate:					
Flowing Rate:					
Recommended Pump Rate:					
Levels UOM: m					
Rate UOM: LPM					
Water State After Test Code:					
Water State After Test:					
Pumping Test Method: 0					
Pumping Duration HR:					
Pumping Duration MIN:					
Flowing:					
<u>Hole Diameter</u>					
Hole ID: 1008213333					
Diameter: 20.299999237060547					
Depth From: 0.0					

Map Key	Number of Records	Direction/ Distance (m)	Elev/Diff (m)	Site	DB
Depth To:		2.640000104904175			
Hole Depth UOM:		m			
Hole Diameter UOM:		cm			
Links					
Bore Hole ID:	1008171715			Tag No:	A278949
Depth M:	2.64			Contractor:	1844
Year Completed:	2019			Latitude:	45.3714901838326
Well Completed Dt:	11/04/2019			Longitude:	-75.6639736551395
Audit No:	Z213692			Y:	45.37149017726142
Path:	735\7353935.pdf			X:	-75.66397349285948

8	1 of 1	E/77.1	91.9 / 1.72	Bank St, 30m North of Walkley Road, Southbound Lane Ottawa ON	WWIS
Well ID:	7353979			Flowing (Y/N):	
Construction Date:				Flow Rate:	
Use 1st:	Monitoring			Data Entry Status:	
Use 2nd:				Data Src:	
Final Well Status:	Observation Wells			Date Received:	02/24/2020
Water Type:				Selected Flag:	TRUE
Casing Material:				Abandonment Rec:	
Audit No:	Z213694			Contractor:	1844
Tag:	A278948			Form Version:	7
Constructn Method:				Owner:	
Elevation (m):				County:	OTTAWA-CARLETON
Elevatn Reliabilty:				Lot:	
Depth to Bedrock:				Concession:	
Well Depth:				Concession Name:	
Overburden/Bedrock:				Easting NAD83:	
Pump Rate:				Northing NAD83:	
Static Water Level:				Zone:	
Clear/Cloudy:				UTM Reliability:	
Municipality:	OTTAWA CITY				
Site Info:					

PDF URL (Map):

Additional Detail(s) (Map)

Well Completed Date: 11/04/2019
Year Completed: 2019
Depth (m): 2.9
Latitude: 45.370799205265
Longitude: -75.6636079947605
Path:

Bore Hole Information

Bore Hole ID:	1008171847	Elevation:	
DP2BR:		Elevrc:	
Spatial Status:		Zone:	18
Code OB:		East83:	448036.00
Code OB Desc:		North83:	5024357.00
Open Hole:		Org CS:	UTM83
Cluster Kind:		UTMRC:	4
Date Completed:	11/04/2019	UTMRC Desc:	margin of error : 30 m - 100 m
Remarks:		Location Method:	wwr
Loc Method Desc:	on Water Well Record		
Elevrc Desc:			

Map Key	Number of Records	Direction/ Distance (m)	Elev/Diff (m)	Site	DB
Location Source Date: Improvement Location Source: Improvement Location Method: Source Revision Comment: Supplier Comment:					
<u>Overburden and Bedrock Materials Interval</u>					
Formation ID:		1008217034			
Layer:		1			
Color:					
General Color:					
Mat1:		01			
Most Common Material:		FILL			
Mat2:		34			
Mat2 Desc:		TILL			
Mat3:		66			
Mat3 Desc:		DENSE			
Formation Top Depth:		0.0			
Formation End Depth:		1.9500000476837158			
Formation End Depth UOM:		m			
<u>Overburden and Bedrock Materials Interval</u>					
Formation ID:		1008217035			
Layer:		2			
Color:					
General Color:					
Mat1:		17			
Most Common Material:		SHALE			
Mat2:					
Mat2 Desc:					
Mat3:					
Mat3 Desc:					
Formation Top Depth:		1.9500000476837158			
Formation End Depth:		2.9000000953674316			
Formation End Depth UOM:		m			
<u>Annular Space/Abandonment Sealing Record</u>					
Plug ID:		1008217732			
Layer:		1			
Plug From:		0.30000001192092896			
Plug To:		0.9100000262260437			
Plug Depth UOM:		m			
<u>Method of Construction & Well Use</u>					
Method Construction ID:		1008218330			
Method Construction Code:		B			
Method Construction:		Other Method			
Other Method Construction:		HSA			
<u>Pipe Information</u>					
Pipe ID:		1008215681			
Casing No:		0			
Comment:					

Map Key	Number of Records	Direction/ Distance (m)	Elev/Diff (m)	Site	DB
Alt Name:					
<u>Construction Record - Casing</u>					
Casing ID:		1008219006			
Layer:		1			
Material:		5			
Open Hole or Material:		PLASTIC			
Depth From:		0.15000000596046448			
Depth To:		1.3700000047683716			
Casing Diameter:		5.079999923706055			
Casing Diameter UOM:		cm			
Casing Depth UOM:		m			
<u>Construction Record - Screen</u>					
Screen ID:		1008219351			
Layer:		1			
Slot:		10			
Screen Top Depth:		1.3700000047683716			
Screen End Depth:		2.9000000953674316			
Screen Material:		5			
Screen Depth UOM:		m			
Screen Diameter UOM:		cm			
Screen Diameter:		5.880000114440918			
<u>Results of Well Yield Testing</u>					
Pumping Test Method Desc:					
Pump Test ID:		1008219956			
Pump Set At:					
Static Level:					
Final Level After Pumping:					
Recommended Pump Depth:					
Pumping Rate:					
Flowing Rate:					
Recommended Pump Rate:					
Levels UOM:		m			
Rate UOM:		LPM			
Water State After Test Code:					
Water State After Test:					
Pumping Test Method:		0			
Pumping Duration HR:					
Pumping Duration MIN:					
Flowing:					
<u>Water Details</u>					
Water ID:		1008219572			
Layer:		1			
Kind Code:		8			
Kind:		Untested			
Water Found Depth:					
Water Found Depth UOM:					
<u>Hole Diameter</u>					
Hole ID:		1008218207			
Diameter:		20.2999999237060547			
Depth From:		0.0			
Depth To:		2.9000000953674316			
Hole Depth UOM:		m			

Map Key	Number of Records	Direction/ Distance (m)	Elev/Diff (m)	Site	DB
Hole Diameter UOM:		cm			
<u>Links</u>					
Bore Hole ID:	1008171847			Tag No:	A278948
Depth M:	2.9			Contractor:	1844
Year Completed:	2019			Latitude:	45.370799205265
Well Completed Dt:	11/04/2019			Longitude:	-75.6636079947605
Audit No:	Z213694			Y:	45.370799198160675
Path:	735\7353979.pdf			X:	-75.66360783290443

9	1 of 2	ENE/82.1	91.9 / 1.68	Bank Street, at Foxbar Avenue, Southbound Lane ON	WWIS
Well ID:	7353983			Flowing (Y/N):	
Construction Date:				Flow Rate:	
Use 1st:	Monitoring			Data Entry Status:	
Use 2nd:				Data Src:	
Final Well Status:	Observation Wells			Date Received:	02/24/2020
Water Type:				Selected Flag:	TRUE
Casing Material:				Abandonment Rec:	
Audit No:	Z213698			Contractor:	1844
Tag:	A278924			Form Version:	7
Constructn Method:				Owner:	
Elevation (m):				County:	OTTAWA-CARLETON
Elevatn Reliabilty:				Lot:	
Depth to Bedrock:				Concession:	
Well Depth:				Concession Name:	
Overburden/Bedrock:				Easting NAD83:	
Pump Rate:				Northing NAD83:	
Static Water Level:				Zone:	
Clear/Cloudy:				UTM Reliability:	
Municipality:	OTTAWA CITY				
Site Info:					

PDF URL (Map):

Additional Detail(s) (Map)

Well Completed Date: 11/06/2019
Year Completed: 2019
Depth (m): 2.16
Latitude: 45.3711595314361
Longitude: -75.6635611262103
Path:

Bore Hole Information

Bore Hole ID:	1008171859	Elevation:	
DP2BR:		Elevrc:	
Spatial Status:		Zone:	18
Code OB:		East83:	448040.00
Code OB Desc:		North83:	5024397.00
Open Hole:		Org CS:	UTM83
Cluster Kind:		UTMRC:	4
Date Completed:	11/06/2019	UTMRC Desc:	margin of error : 30 m - 100 m
Remarks:		Location Method:	wwr
Loc Method Desc:	on Water Well Record		
Elevrc Desc:			
Location Source Date:			
Improvement Location Source:			

Map Key	Number of Records	Direction/ Distance (m)	Elev/Diff (m)	Site	DB
Improvement Location Method: Source Revision Comment: Supplier Comment:					
<u>Overburden and Bedrock Materials Interval</u>					
Formation ID:		1008217041			
Layer:		1			
Color:					
General Color:					
Mat1:		17			
Most Common Material:		SHALE			
Mat2:					
Mat2 Desc:					
Mat3:		92			
Mat3 Desc:		WEATHERED			
Formation Top Depth:		0.0			
Formation End Depth:		2.1600000858306885			
Formation End Depth UOM:		m			
<u>Annular Space/Abandonment Sealing Record</u>					
Plug ID:		1008217736			
Layer:		1			
Plug From:		0.30000001192092896			
Plug To:		1.0800000429153442			
Plug Depth UOM:		m			
<u>Method of Construction & Well Use</u>					
Method Construction ID:		1008218343			
Method Construction Code:		B			
Method Construction:		Other Method			
Other Method Construction:		HSA			
<u>Pipe Information</u>					
Pipe ID:		1008215685			
Casing No:		0			
Comment:					
Alt Name:					
<u>Construction Record - Casing</u>					
Casing ID:		1008219010			
Layer:		1			
Material:		5			
Open Hole or Material:		PLASTIC			
Depth From:		0.15000000596046448			
Depth To:		0.6399999856948853			
Casing Diameter:		5.079999923706055			
Casing Diameter UOM:		cm			
Casing Depth UOM:		m			
<u>Construction Record - Screen</u>					
Screen ID:		1008219355			
Layer:		1			

Map Key	Number of Records	Direction/ Distance (m)	Elev/Diff (m)	Site	DB
<hr/>					
Slot:		10			
Screen Top Depth:		0.6399999856948853			
Screen End Depth:		2.1600000858306885			
Screen Material:		5			
Screen Depth UOM:		m			
Screen Diameter UOM:		cm			
Screen Diameter:		5.880000114440918			
<u>Results of Well Yield Testing</u>					
Pumping Test Method Desc:					
Pump Test ID:		1008219960			
Pump Set At:					
Static Level:					
Final Level After Pumping:					
Recommended Pump Depth:					
Pumping Rate:					
Flowing Rate:					
Recommended Pump Rate:					
Levels UOM:		m			
Rate UOM:		LPM			
Water State After Test Code:					
Water State After Test:					
Pumping Test Method:		0			
Pumping Duration HR:					
Pumping Duration MIN:					
Flowing:					
<u>Water Details</u>					
Water ID:		1008219575			
Layer:		1			
Kind Code:		8			
Kind:		Untested			
Water Found Depth:					
Water Found Depth UOM:					
<u>Hole Diameter</u>					
Hole ID:		1008218212			
Diameter:		20.299999237060547			
Depth From:		0.0			
Depth To:		2.1600000858306885			
Hole Depth UOM:		m			
Hole Diameter UOM:		cm			
<u>Links</u>					
Bore Hole ID:	1008171859			Tag No:	A278924
Depth M:	2.16			Contractor:	1844
Year Completed:	2019			Latitude:	45.3711595314361
Well Completed Dt:	11/06/2019			Longitude:	-75.6635611262103
Audit No:	Z213698			Y:	45.37115952378921
Path:	735\7353983.pdf			X:	-75.66356096418785
<hr/>					
9	2 of 2	ENE/82.1	91.9 / 1.68	W Front of 1818 Bank Street, Southbound Lane Ottawa ON	WWIS
Well ID:	7353936			Flowing (Y/N):	
Construction Date:				Flow Rate:	
Use 1st:	Monitoring			Data Entry Status:	
Use 2nd:				Data Src:	

Map Key	Number of Records	Direction/ Distance (m)	Elev/Diff (m)	Site	DB
<hr/>					
Final Well Status:	Observation Wells			Date Received:	02/24/2020
Water Type:				Selected Flag:	TRUE
Casing Material:				Abandonment Rec:	
Audit No:	Z213693			Contractor:	1844
Tag:	A278950			Form Version:	7
Constructn Method:				Owner:	
Elevation (m):				County:	OTTAWA-CARLETON
Elevatn Reliabilty:				Lot:	
Depth to Bedrock:				Concession:	
Well Depth:				Concession Name:	
Overburden/Bedrock:				Easting NAD83:	
Pump Rate:				Northing NAD83:	
Static Water Level:				Zone:	
Clear/Cloudy:				UTM Reliability:	
Municipality:	OTTAWA CITY				
Site Info:					
 PDF URL (Map):					
 <u>Additional Detail(s) (Map)</u>					
Well Completed Date:	11/04/2019				
Year Completed:	2019				
Depth (m):	3.18				
Latitude:	45.3711595314361				
Longitude:	-75.6635611262103				
Path:					
 <u>Bore Hole Information</u>					
Bore Hole ID:	1008171718			Elevation:	
DP2BR:				Elevrc:	
Spatial Status:				Zone:	18
Code OB:				East83:	448040.00
Code OB Desc:				North83:	5024397.00
Open Hole:				Org CS:	UTM83
Cluster Kind:				UTMRC:	4
Date Completed:	11/04/2019			UTMRC Desc:	margin of error : 30 m - 100 m
Remarks:				Location Method:	wwr
Loc Method Desc:	on Water Well Record				
Elevrc Desc:					
Location Source Date:					
Improvement Location Source:					
Improvement Location Method:					
Source Revision Comment:					
Supplier Comment:					
 <u>Overburden and Bedrock</u>					
<u>Materials Interval</u>					
Formation ID:	1008212848				
Layer:	1				
Color:					
General Color:					
Mat1:	01				
Most Common Material:	FILL				
Mat2:	34				
Mat2 Desc:	TILL				
Mat3:					
Mat3 Desc:					
Formation Top Depth:	0.0				
Formation End Depth:	1.809999942779541				
Formation End Depth UOM:	m				

Map Key	Number of Records	Direction/ Distance (m)	Elev/Diff (m)	Site	DB
<u>Overburden and Bedrock Materials Interval</u>					
Formation ID:		1008212849			
Layer:		2			
Color:					
General Color:					
Mat1:		17			
Most Common Material:		SHALE			
Mat2:					
Mat2 Desc:					
Mat3:					
Mat3 Desc:					
Formation Top Depth:		1.809999942779541			
Formation End Depth:		3.180000066757202			
Formation End Depth UOM:		m			
<u>Annular Space/Abandonment Sealing Record</u>					
Plug ID:		1008213163			
Layer:		1			
Plug From:		0.30000001192092896			
Plug To:		0.8600000143051147			
Plug Depth UOM:		m			
<u>Method of Construction & Well Use</u>					
Method Construction ID:		1008213477			
Method Construction Code:		E			
Method Construction:		Auger			
Other Method Construction:					
<u>Pipe Information</u>					
Pipe ID:		1008212226			
Casing No:		0			
Comment:					
Alt Name:					
<u>Construction Record - Casing</u>					
Casing ID:		1008213680			
Layer:		1			
Material:		5			
Open Hole or Material:		PLASTIC			
Depth From:		0.15000000596046448			
Depth To:		1.159999966621399			
Casing Diameter:		5.079999923706055			
Casing Diameter UOM:		cm			
Casing Depth UOM:		m			
<u>Construction Record - Screen</u>					
Screen ID:		1008213797			
Layer:		1			
Slot:		10			
Screen Top Depth:		1.159999966621399			
Screen End Depth:		3.180000066757202			

Map Key	Number of Records	Direction/ Distance (m)	Elev/Diff (m)	Site	DB
Screen Material: 5 Screen Depth UOM: m Screen Diameter UOM: cm Screen Diameter: 5.880000114440918					
Results of Well Yield Testing					
Pumping Test Method Desc: Pump Test ID: 1008214067 Pump Set At: Static Level: Final Level After Pumping: Recommended Pump Depth: Pumping Rate: Flowing Rate: Recommended Pump Rate: Levels UOM: m Rate UOM: LPM Water State After Test Code: Water State After Test: Pumping Test Method: 0 Pumping Duration HR: Pumping Duration MIN: Flowing:					
Hole Diameter					
Hole ID: 1008213334 Diameter: 20.2999999237060547 Depth From: 0.0 Depth To: 3.180000066757202 Hole Depth UOM: m Hole Diameter UOM: cm					
Links					
Bore Hole ID: 1008171718 Depth M: 3.18 Year Completed: 2019 Well Completed Dt: 11/04/2019 Audit No: Z213693 Path: 735\7353936.pdf Tag No: A278950 Contractor: 1844 Latitude: 45.3711595314361 Longitude: -75.6635611262103 Y: 45.37115952378921 X: -75.66356096418785					
10	1 of 2	NNW/96.8	89.8 / -0.40	1800 Bank Street Ottawa ON K1V 0W3	EHS
Order No: 20200228111 Status: C Report Type: Standard Report Report Date: 04-MAR-20 Date Received: 28-FEB-20 Previous Site Name: Lot/Building Size: Additional Info Ordered:					
Nearest Intersection: Municipality: Client Prov/State: ON Search Radius (km): .25 X: -75.665008 Y: 45.3717689					
10	2 of 2	NNW/96.8	89.8 / -0.40	1800 Bank Street Ottawa ON K1V 0W3	EHS
Order No: 20200228111 Status: C Report Type: Standard Report Nearest Intersection: Municipality: Client Prov/State: ON					

Map Key	Number of Records	Direction/ Distance (m)	Elev/Diff (m)	Site	DB
Report Date: 04-MAR-20 Search Radius (km): .25 Date Received: 28-FEB-20 X: -75.665008 Previous Site Name: Y: 45.3717689 Lot/Building Size: Additional Info Ordered:					
11	1 of 1	NE/100.8	91.9 / 1.69	In Front of 1811 Bank Street, Northbound Lane Ottawa ON	WWIS
Well ID: 7353985 Flowing (Y/N): Construction Date: Flow Rate: Use 1st: Monitoring Data Entry Status: Use 2nd: Data Src: Final Well Status: Observation Wells Date Received: 02/24/2020 Water Type: Selected Flag: TRUE Casing Material: Abandonment Rec: Audit No: Z213691 Contractor: 1844 Tag: A278940 Form Version: 7 Constructn Method: Owner: Elevation (m): County: OTTAWA-CARLETON Elevatn Reliability: Lot: Depth to Bedrock: Concession: Well Depth: Concession Name: Overburden/Bedrock: Easting NAD83: Pump Rate: Northing NAD83: Static Water Level: Zone: Clear/Cloudy: UTM Reliability: Municipality: OTTAWA CITY Site Info:					
PDF URL (Map):					
<u>Additional Detail(s) (Map)</u>					
Well Completed Date: 10/31/2019 Year Completed: 2019 Depth (m): 6.5 Latitude: 45.3717247225172 Longitude: -75.6638870043484 Path:					
<u>Bore Hole Information</u>					
Bore Hole ID: 1008171865 Elevation: DP2BR: Elevrc: Spatial Status: Zone: 18 Code OB: East83: 448015.00 Code OB Desc: North83: 5024460.00 Open Hole: Org CS: UTM83 Cluster Kind: UTMRC: 4 Date Completed: 10/31/2019 UTMRC Desc: margin of error : 30 m - 100 m Remarks: Location Method: wwr Loc Method Desc: on Water Well Record Elevrc Desc: Location Source Date: Improvement Location Source: Improvement Location Method: Source Revision Comment: Supplier Comment:					
<u>Overburden and Bedrock</u>					

Map Key	Number of Records	Direction/ Distance (m)	Elev/Diff (m)	Site	DB
<u>Materials Interval</u>					
Formation ID:		1008217044			
Layer:		2			
Color:					
General Color:					
Mat1:		17			
Most Common Material:		SHALE			
Mat2:		26			
Mat2 Desc:		ROCK			
Mat3:					
Mat3 Desc:					
Formation Top Depth:		1.9800000190734863			
Formation End Depth:		6.5			
Formation End Depth UOM:		m			
<u>Overburden and Bedrock</u>					
<u>Materials Interval</u>					
Formation ID:		1008217043			
Layer:		1			
Color:					
General Color:					
Mat1:		34			
Most Common Material:		TILL			
Mat2:					
Mat2 Desc:					
Mat3:					
Mat3 Desc:					
Formation Top Depth:		0.0			
Formation End Depth:		1.9800000190734863			
Formation End Depth UOM:		m			
<u>Annular Space/Abandonment</u>					
<u>Sealing Record</u>					
Plug ID:		1008217738			
Layer:		1			
Plug From:		0.30000001192092896			
Plug To:		3.6600000858306885			
Plug Depth UOM:		m			
<u>Method of Construction & Well</u>					
<u>Use</u>					
Method Construction ID:		1008218358			
Method Construction Code:		7			
Method Construction:		Diamond			
Other Method Construction:					
<u>Method of Construction & Well</u>					
<u>Use</u>					
Method Construction ID:		1008218359			
Method Construction Code:		B			
Method Construction:		Other Method			
Other Method Construction:		HSA			
<u>Pipe Information</u>					
Pipe ID:		1008215687			
Casing No:		0			

Map Key	Number of Records	Direction/ Distance (m)	Elev/Diff (m)	Site	DB
Comment: Alt Name:					
<u>Construction Record - Casing</u>					
Casing ID:		1008219012			
Layer:		1			
Material:		5			
Open Hole or Material:		PLASTIC			
Depth From:		0.15000000596046448			
Depth To:		4.369999885559082			
Casing Diameter:		5.079999923706055			
Casing Diameter UOM:		cm			
Casing Depth UOM:		m			
<u>Construction Record - Screen</u>					
Screen ID:		1008219357			
Layer:		1			
Slot:		10			
Screen Top Depth:		4.369999885559082			
Screen End Depth:		6.5			
Screen Material:		5			
Screen Depth UOM:		m			
Screen Diameter UOM:		cm			
Screen Diameter:		5.880000114440918			
<u>Results of Well Yield Testing</u>					
Pumping Test Method Desc:					
Pump Test ID:		1008219961			
Pump Set At:					
Static Level:					
Final Level After Pumping:					
Recommended Pump Depth:					
Pumping Rate:					
Flowing Rate:					
Recommended Pump Rate:					
Levels UOM:		m			
Rate UOM:		LPM			
Water State After Test Code:					
Water State After Test:					
Pumping Test Method:		0			
Pumping Duration HR:					
Pumping Duration MIN:					
Flowing:					
<u>Water Details</u>					
Water ID:		1008219577			
Layer:		1			
Kind Code:		8			
Kind:		Untested			
Water Found Depth:					
Water Found Depth UOM:					
<u>Hole Diameter</u>					
Hole ID:		1008218215			
Diameter:		10.15999984741211			
Depth From:		1.9800000190734863			
Depth To:		6.5			

Map Key	Number of Records	Direction/ Distance (m)	Elev/Diff (m)	Site	DB
Hole Depth UOM:		m			
Hole Diameter UOM:		cm			
<u>Hole Diameter</u>					
Hole ID:		1008218214			
Diameter:		20.299999237060547			
Depth From:		0.0			
Depth To:		1.9800000190734863			
Hole Depth UOM:		m			
Hole Diameter UOM:		cm			
<u>Links</u>					
Bore Hole ID:	1008171865			Tag No:	A278940
Depth M:	6.5			Contractor:	1844
Year Completed:	2019			Latitude:	45.3717247225172
Well Completed Dt:	10/31/2019			Longitude:	-75.6638870043484
Audit No:	Z213691			Y:	45.371724716240806
Path:	735\7353985.pdf			X:	-75.66388684227438
12	1 of 1	NNW/102.7	89.8 / -0.40	DOUGLAS-MACDONALD DEVELOPMENT 1800 BANK ST DEVELOPMENT SITE OTTAWA CITY ON K1V 0W3	SPL
Ref No:	4989			Contaminant Qty:	
Site No:				Nature of Damage:	
Incident Dt:	6/6/1988			Discharger Report:	
Year:				Material Group:	
Incident Cause:	UNDERGROUND TANK LEAK			Health/Env Conseq:	
Incident Event:				Agency Involved:	
Environment Impact:				Site Lot:	
Nature of Impact:				Site Conc:	
MOE Response:				Site Geo Ref Accu:	
Dt MOE Arvl on Scn:				Site Map Datum:	
MOE Reported Dt:	6/6/1988			Northing:	
Dt Document Closed:				Easting:	
Municipality No:	20101				
System Facility Address:					
Client Type:					
Call Report Location Geodata:					
Contaminant Code:					
Contaminant Name:					
Contaminant Limit 1:					
Contam Limit Freq 1:					
Contaminant UN No 1:					
Receiving Medium:	LAND				
Receiving Environment:					
Incident Reason:	CORROSION				
Incident Summary:	DOUGLAS-MACDONALD - UNKNOWN QTY FURNACE OIL TO GRD.				
Site Region:					
Site Municipality:	OTTAWA CITY				
Activity Preceding Spill:					
Property 2nd Watershed:					
Property Tertiary Watershed:					
Sector Type:					
SAC Action Class:					
Source Type:					
Site County/District:					
Site Geo Ref Meth:					
Site District Office:					
Nearest Watercourse:					
Site Name:					

Map Key	Number of Records	Direction/ Distance (m)	Elev/Diff (m)	Site	DB
Site Address: Client Name:					
13	1 of 3	ESE/116.9	92.0 / 1.77	QUEENSWAY TANK LINES SUNNY'S PETROLEUM, BANK ST/WALKLEY RD. TANK TRUCK (CARGO) OTTAWA CITY ON	SPL
<div> <div> Ref No: 101671 Site No: Incident Dt: 6/21/1994 Year: Incident Cause: PIPE/HOSE LEAK Incident Event: Environment Impact: NOT ANTICIPATED Nature of Impact: MOE Response: Dt MOE Arvl on Scn: MOE Reported Dt: 6/22/1994 Dt Document Closed: Municipality No: 20101 System Facility Address: Client Type: Call Report Location Geodata: Contaminant Code: Contaminant Name: Contaminant Limit 1: Contam Limit Freq 1: Contaminant UN No 1: Receiving Medium: LAND Receiving Environment: Incident Reason: EQUIPMENT FAILURE Incident Summary: QUEENSWAY TANK LINES-3L GASOLINE TO ASPHALT FROM TANKER TRUCK,CLEANED UP. Site Region: Site Municipality: OTTAWA CITY Activity Preceding Spill: Property 2nd Watershed: Property Tertiary Watershed: Sector Type: SAC Action Class: Source Type: Site County/District: Site Geo Ref Meth: Site District Office: Nearest Watercourse: Site Name: Site Address: Client Name: </div> <div> Contaminant Qty: Nature of Damage: Discharger Report: Material Group: Health/Env Conseq: Agency Involved: Site Lot: Site Conc: Site Geo Ref Accu: Site Map Datum: Northing: Easting: </div> </div>					

13	2 of 3	ESE/116.9	92.0 / 1.77	QUEENSWAY TANK LINES BANK ST/WALKLEY RD SUNNY'S PETROLEUM TANK TRUCK (CARGO) OTTAWA CITY ON	SPL
<div> <div> Ref No: 81692 Site No: Incident Dt: 2/9/1993 Year: Incident Cause: CONTAINER OVERFLOW Incident Event: Environment Impact: NOT ANTICIPATED Nature of Impact: </div> <div> Contaminant Qty: Nature of Damage: Discharger Report: Material Group: Health/Env Conseq: Agency Involved: Site Lot: Site Conc: </div> </div>					

Map Key	Number of Records	Direction/ Distance (m)	Elev/Diff (m)	Site	DB
<div> <div> MOE Response: Dt MOE Arvl on Scn: MOE Reported Dt: 2/9/1993 Dt Document Closed: Municipality No: 20101 System Facility Address: Client Type: Call Report Location Geodata: Contaminant Code: Contaminant Name: Contaminant Limit 1: Contam Limit Freq 1: Contaminant UN No 1: Receiving Medium: LAND Receiving Environment: Incident Reason: ERROR Incident Summary: QUEENSWAY TANK LINES-3-4LGASOLINE ONTO GROUND AT SERVICE STN. CLEANED UP. Site Region: Site Municipality: OTTAWA CITY Activity Preceding Spill: Property 2nd Watershed: Property Tertiary Watershed: Sector Type: SAC Action Class: Source Type: Site County/District: Site Geo Ref Meth: Site District Office: Nearest Watercourse: Site Name: Site Address: Client Name: </div> <div> Site Geo Ref Accu: Site Map Datum: Northing: Easting: </div> </div>					
13	3 of 3	ESE/116.9	92.0 / 1.77	City of Ottawa Bank St. and Walkley Rd. Ottawa ON	SPL
<div> <div> Ref No: 4505-9222EH Site No: Incident Dt: 13-NOV-12 Year: Incident Cause: Leak/Break Incident Event: Environment Impact: Confirmed Nature of Impact: Other Impact(s) MOE Response: No Field Response Dt MOE Arvl on Scn: MOE Reported Dt: 13-NOV-12 Dt Document Closed: Municipality No: System Facility Address: Client Type: Call Report Location Geodata: Contaminant Code: 27 Contaminant Name: COOLANT N.O.S. Contaminant Limit 1: Contam Limit Freq 1: Contaminant UN No 1: Receiving Medium: Receiving Environment: Incident Reason: Equipment Failure Incident Summary: OC Transport: 4 L coolant to storm sewer Site Region: Site Municipality: Ottawa </div> <div> Contaminant Qty: 4 L Nature of Damage: Discharger Report: Material Group: Health/Env Conseq: Agency Involved: Site Lot: Site Conc: Site Geo Ref Accu: Site Map Datum: Northing: Easting: </div> </div>					

Map Key	Number of Records	Direction/ Distance (m)	Elev/Diff (m)	Site	DB
Activity Preceding Spill: Property 2nd Watershed: Property Tertiary Watershed: Sector Type: Motor Vehicle SAC Action Class: Primary Assessment of Spills Source Type: Site County/District: Site Geo Ref Meth: Site District Office: Nearest Watercourse: Site Name: On Walkley Road, east of Bank St.<UNOFFICIAL> Site Address: Bank St. and Walkley Rd. Client Name: City of Ottawa					
14	1 of 1	WNW/119.3	87.4 / -2.79	South Keys Landing 55 Glenhaven Private Ottawa ON K1V 2B2	GEN
Generator No: ON5535313 SIC Code: 531120 SIC Description: Lessors of Non-Residential Buildings (except Mini-Warehouses) Approval Years: 2010 PO Box No: Country: Status: Co Admin: Choice of Contact: Phone No Admin: Contaminated Facility: MHSW Facility:					
<u>Detail(s)</u>					
Waste Class: 251 Waste Class Name: OIL SKIMMINGS & SLUDGES					
15	1 of 1	E/125.8	91.9 / 1.69	1841 BANK STREET Ottawa ON	WWIS
Well ID: 7101849 Construction Date: Use 1st: Use 2nd: Final Well Status: Abandoned Monitoring and Test Hole Water Type: Casing Material: Audit No: M01022 Tag: A058375 Constructn Method: Elevation (m): Elevatn Reliabilty: Depth to Bedrock: Well Depth: Overburden/Bedrock: Pump Rate: Static Water Level: Clear/Cloudy: Municipality: OTTAWA CITY Site Info:					
Flowing (Y/N): Flow Rate: Data Entry Status: Data Src: Date Received: 02/04/2008 Selected Flag: TRUE Abandonment Rec: Yes Contractor: 1844 Form Version: 5 Owner: County: OTTAWA-CARLETON Lot: Concession: Concession Name: Easting NAD83: Northing NAD83: Zone: UTM Reliability:					
PDF URL (Map): https://d2khazk8e83rdv.cloudfront.net/moe_mapping/downloads/2Water/Wells_pdfs/710\7101849.pdf					

Map Key	Number of Records	Direction/ Distance (m)	Elev/Diff (m)	Site	DB
<u>Additional Detail(s) (Map)</u>					
Well Completed Date:		01/10/2008			
Year Completed:		2008			
Depth (m):					
Latitude:		45.3709476660737			
Longitude:		-75.662843496573			
Path:		710\7101849.pdf			
PDF URL (Map):		https://d2khazk8e83rdv.cloudfront.net/moe_mapping/downloads/2Water/Wells_pdfs/710\7101849.pdf			
<u>Additional Detail(s) (Map)</u>					
Well Completed Date:					
Year Completed:					
Depth (m):					
Latitude:		45.3706764580713			
Longitude:		-75.6630446567418			
Path:		710\7101849.pdf			
PDF URL (Map):		https://d2khazk8e83rdv.cloudfront.net/moe_mapping/downloads/2Water/Wells_pdfs/710\7101849.pdf			
<u>Additional Detail(s) (Map)</u>					
Well Completed Date:		01/10/2008			
Year Completed:		2008			
Depth (m):					
Latitude:		45.3711363109794			
Longitude:		-75.6629095532708			
Path:		710\7101849.pdf			
PDF URL (Map):		https://d2khazk8e83rdv.cloudfront.net/moe_mapping/downloads/2Water/Wells_pdfs/710\7101849.pdf			
<u>Additional Detail(s) (Map)</u>					
Well Completed Date:		01/10/2008			
Year Completed:		2008			
Depth (m):					
Latitude:		45.3707041273944			
Longitude:		-75.6629300453837			
Path:		710\7101849.pdf			
PDF URL (Map):		https://d2khazk8e83rdv.cloudfront.net/moe_mapping/downloads/2Water/Wells_pdfs/710\7101849.pdf			
<u>Additional Detail(s) (Map)</u>					
Well Completed Date:		01/11/2008			
Year Completed:		2008			
Depth (m):					
Latitude:		45.3711170493376			
Longitude:		-75.6631264286398			
Path:		710\7101849.pdf			
PDF URL (Map):		https://d2khazk8e83rdv.cloudfront.net/moe_mapping/downloads/2Water/Wells_pdfs/710\7101849.pdf			
<u>Additional Detail(s) (Map)</u>					
Well Completed Date:		01/10/2008			
Year Completed:		2008			
Depth (m):					
Latitude:		45.3710365616565			
Longitude:		-75.6630360938854			

Map Key	Number of Records	Direction/ Distance (m)	Elev/Diff (m)	Site	DB
Path:		710\7101849.pdf			
PDF URL (Map):		https://d2khazk8e83rdv.cloudfront.net/moe_mapping/downloads/2Water/Wells_pdfs/710\7101849.pdf			
<u>Additional Detail(s) (Map)</u>					
Well Completed Date:		01/10/2008			
Year Completed:		2008			
Depth (m):					
Latitude:		45.3710705625803			
Longitude:		-75.6633812973997			
Path:		710\7101849.pdf			
PDF URL (Map):		https://d2khazk8e83rdv.cloudfront.net/moe_mapping/downloads/2Water/Wells_pdfs/710\7101849.pdf			
<u>Additional Detail(s) (Map)</u>					
Well Completed Date:		01/10/2008			
Year Completed:		2008			
Depth (m):					
Latitude:		45.3710800824581			
Longitude:		-75.6632920144733			
Path:		710\7101849.pdf			
PDF URL (Map):		https://d2khazk8e83rdv.cloudfront.net/moe_mapping/downloads/2Water/Wells_pdfs/710\7101849.pdf			
<u>Additional Detail(s) (Map)</u>					
Well Completed Date:		01/10/2008			
Year Completed:		2008			
Depth (m):					
Latitude:		45.370930553792			
Longitude:		-75.6626900498479			
Path:		710\7101849.pdf			
PDF URL (Map):		https://d2khazk8e83rdv.cloudfront.net/moe_mapping/downloads/2Water/Wells_pdfs/710\7101849.pdf			
<u>Additional Detail(s) (Map)</u>					
Well Completed Date:		01/10/2008			
Year Completed:		2008			
Depth (m):					
Latitude:		45.3710616360123			
Longitude:		-75.6633684224423			
Path:		710\7101849.pdf			
PDF URL (Map):		https://d2khazk8e83rdv.cloudfront.net/moe_mapping/downloads/2Water/Wells_pdfs/710\7101849.pdf			
<u>Additional Detail(s) (Map)</u>					
Well Completed Date:		01/10/2008			
Year Completed:		2008			
Depth (m):					
Latitude:		45.3710705625803			
Longitude:		-75.6633812973997			
Path:		710\7101849.pdf			
PDF URL (Map):		https://d2khazk8e83rdv.cloudfront.net/moe_mapping/downloads/2Water/Wells_pdfs/710\7101849.pdf			
<u>Additional Detail(s) (Map)</u>					

Map Key	Number of Records	Direction/ Distance (m)	Elev/Diff (m)	Site	DB
<hr/>					
Well Completed Date:		01/10/2008			
Year Completed:		2008			
Depth (m):					
Latitude:		45.3709038479324			
Longitude:		-75.6626386557093			
Path:		710\7101849.pdf			
PDF URL (Map):		https://d2khazk8e83rdv.cloudfront.net/moe_mapping/downloads/2Water/Wells_pdfs/710\7101849.pdf			
 <u>Additional Detail(s) (Map)</u>					
Well Completed Date:		01/10/2008			
Year Completed:		2008			
Depth (m):					
Latitude:		45.370930553792			
Longitude:		-75.6626900498479			
Path:		710\7101849.pdf			
PDF URL (Map):		https://d2khazk8e83rdv.cloudfront.net/moe_mapping/downloads/2Water/Wells_pdfs/710\7101849.pdf			
 <u>Additional Detail(s) (Map)</u>					
Well Completed Date:					
Year Completed:					
Depth (m):					
Latitude:		45.3709177725729			
Longitude:		-75.6633411994731			
Path:		710\7101849.pdf			
 <u>Bore Hole Information</u>					
Bore Hole ID:	1002769372			Elevation:	
DP2BR:				Elevrc:	
Spatial Status:				Zone:	18
Code OB:				East83:	448080.00
Code OB Desc:				North83:	5024343.00
Open Hole:				Org CS:	UTM83
Cluster Kind:	This is a record from cluster log sheet			UTMRC:	3
Date Completed:				UTMRC Desc:	margin of error : 10 - 30 m
Remarks:				Location Method:	wwr
Loc Method Desc:	on Water Well Record				
Elevrc Desc:					
Location Source Date:					
Improvement Location Source:					
Improvement Location Method:					
Source Revision Comment:					
Supplier Comment:					
 <u>Method of Construction & Well Use</u>					
<u>Use</u>					
Method Construction ID:		1002769375			
Method Construction Code:					
Method Construction:					
Other Method Construction:					
 <u>Hole Diameter</u>					
Hole ID:		1002769374			
Diameter:		20.0			
Depth From:					
Depth To:		5.0			

Map Key	Number of Records	Direction/ Distance (m)	Elev/Diff (m)	Site	DB
Hole Depth UOM:		m			
Hole Diameter UOM:		cm			
<u>Bore Hole Information</u>					
Bore Hole ID:	1002769326			Elevation:	
DP2BR:				Elevrc:	
Spatial Status:				Zone:	18
Code OB:				East83:	448054.00
Code OB Desc:				North83:	5024387.00
Open Hole:				Org CS:	UTM83
Cluster Kind:	This is a record from cluster log sheet			UTMRC:	3
Date Completed:	01/10/2008			UTMRC Desc:	margin of error : 10 - 30 m
Remarks:				Location Method:	wwr
Loc Method Desc:	on Water Well Record				
Elevrc Desc:					
Location Source Date:					
Improvement Location Source:					
Improvement Location Method:					
Source Revision Comment:					
Supplier Comment:					
<u>Annular Space/Abandonment Sealing Record</u>					
Plug ID:	1002769330				
Layer:					
Plug From:					
Plug To:					
Plug Depth UOM:					
<u>Method of Construction & Well Use</u>					
Method Construction ID:	1002769329				
Method Construction Code:					
Method Construction:					
Other Method Construction:					
<u>Hole Diameter</u>					
Hole ID:	1002769328				
Diameter:	20.0				
Depth From:					
Depth To:	2.799999952316284				
Hole Depth UOM:	m				
Hole Diameter UOM:	cm				
<u>Bore Hole Information</u>					
Bore Hole ID:	1002769356			Elevation:	
DP2BR:				Elevrc:	
Spatial Status:				Zone:	18
Code OB:				East83:	448108.00
Code OB Desc:				North83:	5024371.00
Open Hole:				Org CS:	UTM83
Cluster Kind:	This is a record from cluster log sheet			UTMRC:	3
Date Completed:	01/10/2008			UTMRC Desc:	margin of error : 10 - 30 m
Remarks:				Location Method:	wwr
Loc Method Desc:	on Water Well Record				
Elevrc Desc:					
Location Source Date:					

Map Key	Number of Records	Direction/ Distance (m)	Elev/Diff (m)	Site	DB
Improvement Location Source: Improvement Location Method: Source Revision Comment: Supplier Comment:					
<u>Annular Space/Abandonment Sealing Record</u>					
Plug ID:	1002769360				
Layer:					
Plug From:					
Plug To:					
Plug Depth UOM:					
<u>Method of Construction & Well Use</u>					
Method Construction ID:	1002769359				
Method Construction Code:					
Method Construction:					
Other Method Construction:					
<u>Hole Diameter</u>					
Hole ID:	1002769358				
Diameter:	20.0				
Depth From:					
Depth To:	18.299999237060547				
Hole Depth UOM:	m				
Hole Diameter UOM:	cm				
<u>Bore Hole Information</u>					
Bore Hole ID:	1002769316			Elevation:	
DP2BR:				Elevrc:	
Spatial Status:				Zone:	18
Code OB:				East83:	448081.00
Code OB Desc:				North83:	5024383.00
Open Hole:				Org CS:	UTM83
Cluster Kind:	This is a record from cluster log sheet			UTMRC:	3
Date Completed:	01/10/2008			UTMRC Desc:	margin of error : 10 - 30 m
Remarks:				Location Method:	wwr
Loc Method Desc:	on Water Well Record				
Elevrc Desc:					
Location Source Date:					
Improvement Location Source:					
Improvement Location Method:					
Source Revision Comment:					
Supplier Comment:					
<u>Annular Space/Abandonment Sealing Record</u>					
Plug ID:	1002769320				
Layer:					
Plug From:					
Plug To:					
Plug Depth UOM:					
<u>Method of Construction & Well Use</u>					

Map Key	Number of Records	Direction/ Distance (m)	Elev/Diff (m)	Site	DB
<hr/>					
Method Construction ID:		1002769319			
Method Construction Code:					
Method Construction:					
Other Method Construction:					
<u>Hole Diameter</u>					
Hole ID:		1002769318			
Diameter:		20.0			
Depth From:					
Depth To:		6.099999904632568			
Hole Depth UOM:		m			
Hole Diameter UOM:		cm			
<u>Bore Hole Information</u>					
Bore Hole ID:		1002769331		Elevation:	
DP2BR:				Elevrc:	
Spatial Status:				Zone:	18
Code OB:				East83:	448061.00
Code OB Desc:				North83:	5024388.00
Open Hole:				Org CS:	UTM83
Cluster Kind:		This is a record from cluster log sheet		UTMRC:	3
Date Completed:		01/10/2008		UTMRC Desc:	margin of error : 10 - 30 m
Remarks:				Location Method:	wwr
Loc Method Desc:		on Water Well Record			
Elevrc Desc:					
Location Source Date:					
Improvement Location Source:					
Improvement Location Method:					
Source Revision Comment:					
Supplier Comment:					
<u>Annular Space/Abandonment</u>					
<u>Sealing Record</u>					
Plug ID:		1002769335			
Layer:					
Plug From:					
Plug To:					
Plug Depth UOM:					
<u>Method of Construction & Well</u>					
<u>Use</u>					
Method Construction ID:		1002769334			
Method Construction Code:					
Method Construction:					
Other Method Construction:					
<u>Hole Diameter</u>					
Hole ID:		1002769333			
Diameter:		20.0			
Depth From:					
Depth To:		2.799999952316284			
Hole Depth UOM:		m			
Hole Diameter UOM:		cm			
<u>Bore Hole Information</u>					

Map Key	Number of Records	Direction/ Distance (m)	Elev/Diff (m)	Site	DB
<hr/>					
Bore Hole ID:	1002769351			Elevation:	
DP2BR:				Elevrc:	
Spatial Status:				Zone:	18
Code OB:				East83:	448055.00
Code OB Desc:				North83:	5024386.00
Open Hole:				Org CS:	UTM83
Cluster Kind:	This is a record from cluster log sheet			UTMRC:	3
Date Completed:	01/10/2008			UTMRC Desc:	margin of error : 10 - 30 m
Remarks:				Location Method:	wwr
Loc Method Desc:	on Water Well Record				
Elevrc Desc:					
Location Source Date:					
Improvement Location Source:					
Improvement Location Method:					
Source Revision Comment:					
Supplier Comment:					
 <u>Annular Space/Abandonment</u>					
<u>Sealing Record</u>					
Plug ID:	1002769355				
Layer:					
Plug From:					
Plug To:					
Plug Depth UOM:					
 <u>Method of Construction & Well</u>					
<u>Use</u>					
Method Construction ID:	1002769354				
Method Construction Code:					
Method Construction:					
Other Method Construction:					
 <u>Hole Diameter</u>					
Hole ID:	1002769353				
Diameter:	20.0				
Depth From:					
Depth To:	12.199999809265137				
Hole Depth UOM:	m				
Hole Diameter UOM:	cm				
 <u>Bore Hole Information</u>					
Bore Hole ID:	1002769346			Elevation:	
DP2BR:				Elevrc:	
Spatial Status:				Zone:	18
Code OB:				East83:	448054.00
Code OB Desc:				North83:	5024387.00
Open Hole:				Org CS:	UTM83
Cluster Kind:	This is a record from cluster log sheet			UTMRC:	3
Date Completed:	01/10/2008			UTMRC Desc:	margin of error : 10 - 30 m
Remarks:				Location Method:	wwr
Loc Method Desc:	on Water Well Record				
Elevrc Desc:					
Location Source Date:					
Improvement Location Source:					
Improvement Location Method:					
Source Revision Comment:					
Supplier Comment:					

Map Key	Number of Records	Direction/ Distance (m)	Elev/Diff (m)	Site	DB
<u>Annular Space/Abandonment Sealing Record</u>					
Plug ID:		1002769350			
Layer:					
Plug From:					
Plug To:					
Plug Depth UOM:					
<u>Method of Construction & Well Use</u>					
Method Construction ID:		1002769349			
Method Construction Code:					
Method Construction:					
Other Method Construction:					
<u>Hole Diameter</u>					
Hole ID:		1002769348			
Diameter:		20.0			
Depth From:					
Depth To:		12.199999809265137			
Hole Depth UOM:		m			
Hole Diameter UOM:		cm			
<u>Bore Hole Information</u>					
Bore Hole ID:	1002769361			Elevation:	
DP2BR:				Elevrc:	
Spatial Status:				Zone:	18
Code OB:				East83:	448108.00
Code OB Desc:				North83:	5024371.00
Open Hole:				Org CS:	UTM83
Cluster Kind:	This is a record from cluster log sheet			UTMRC:	3
Date Completed:	01/10/2008			UTMRC Desc:	margin of error : 10 - 30 m
Remarks:				Location Method:	wwr
Loc Method Desc:	on Water Well Record				
Elevrc Desc:					
Location Source Date:					
Improvement Location Source:					
Improvement Location Method:					
Source Revision Comment:					
Supplier Comment:					
<u>Annular Space/Abandonment Sealing Record</u>					
Plug ID:		1002769365			
Layer:					
Plug From:					
Plug To:					
Plug Depth UOM:					
<u>Method of Construction & Well Use</u>					
Method Construction ID:		1002769364			
Method Construction Code:					
Method Construction:					

Map Key	Number of Records	Direction/ Distance (m)	Elev/Diff (m)	Site	DB
Other Method Construction:					
<u>Hole Diameter</u>					
Hole ID:		1002769363			
Diameter:		20.0			
Depth From:					
Depth To:		18.299999237060547			
Hole Depth UOM:		m			
Hole Diameter UOM:		cm			
<u>Bore Hole Information</u>					
Bore Hole ID:	1002769376			Elevation:	
DP2BR:				Elevrc:	
Spatial Status:				Zone:	18
Code OB:				East83:	448057.00
Code OB Desc:				North83:	5024370.00
Open Hole:				Org CS:	UTM83
Cluster Kind:	This is a record from cluster log sheet			UTMRC:	3
Date Completed:				UTMRC Desc:	margin of error : 10 - 30 m
Remarks:				Location Method:	wwr
Loc Method Desc:	on Water Well Record				
Elevrc Desc:					
Location Source Date:					
Improvement Location Source:					
Improvement Location Method:					
Source Revision Comment:					
Supplier Comment:					
<u>Method of Construction & Well Use</u>					
Method Construction ID:	1002769379				
Method Construction Code:					
Method Construction:					
Other Method Construction:					
<u>Hole Diameter</u>					
Hole ID:		1002769378			
Diameter:		20.0			
Depth From:					
Depth To:		5.099999904632568			
Hole Depth UOM:		m			
Hole Diameter UOM:		cm			
<u>Bore Hole Information</u>					
Bore Hole ID:	1002769336			Elevation:	
DP2BR:				Elevrc:	
Spatial Status:				Zone:	18
Code OB:				East83:	448112.00
Code OB Desc:				North83:	5024368.00
Open Hole:				Org CS:	UTM83
Cluster Kind:	This is a record from cluster log sheet			UTMRC:	3
Date Completed:	01/10/2008			UTMRC Desc:	margin of error : 10 - 30 m
Remarks:				Location Method:	wwr
Loc Method Desc:	on Water Well Record				
Elevrc Desc:					
Location Source Date:					
Improvement Location Source:					

Map Key	Number of Records	Direction/ Distance (m)	Elev/Diff (m)	Site	DB
Improvement Location Method: Source Revision Comment: Supplier Comment:					
<u>Annular Space/Abandonment Sealing Record</u>					
Plug ID:	1002769340				
Layer:					
Plug From:					
Plug To:					
Plug Depth UOM:					
<u>Method of Construction & Well Use</u>					
Method Construction ID:	1002769339				
Method Construction Code:					
Method Construction:					
Other Method Construction:					
<u>Hole Diameter</u>					
Hole ID:	1002769338				
Diameter:	20.0				
Depth From:					
Depth To:	5.199999809265137				
Hole Depth UOM:	m				
Hole Diameter UOM:	cm				
<u>Bore Hole Information</u>					
Bore Hole ID:	1002769341			Elevation:	
DP2BR:				Elevrc:	
Spatial Status:				Zone:	18
Code OB:				East83:	448096.00
Code OB Desc:				North83:	5024373.00
Open Hole:				Org CS:	UTM83
Cluster Kind:	This is a record from cluster log sheet			UTMRC:	3
Date Completed:	01/10/2008			UTMRC Desc:	margin of error : 10 - 30 m
Remarks:				Location Method:	wwr
Loc Method Desc:	on Water Well Record				
Elevrc Desc:					
Location Source Date:					
Improvement Location Source:					
Improvement Location Method:					
Source Revision Comment:					
Supplier Comment:					
<u>Annular Space/Abandonment Sealing Record</u>					
Plug ID:	1002769345				
Layer:					
Plug From:					
Plug To:					
Plug Depth UOM:					
<u>Method of Construction & Well Use</u>					

Map Key	Number of Records	Direction/ Distance (m)	Elev/Diff (m)	Site	DB
<hr/>					
Method Construction ID:		1002769344			
Method Construction Code:					
Method Construction:					
Other Method Construction:					
<u>Hole Diameter</u>					
Hole ID:		1002769343			
Diameter:		20.0			
Depth From:					
Depth To:		4.599999904632568			
Hole Depth UOM:		m			
Hole Diameter UOM:		cm			
<u>Bore Hole Information</u>					
Bore Hole ID:	1002769367			Elevation:	
DP2BR:				Elevrc:	
Spatial Status:				Zone:	18
Code OB:				East83:	448089.00
Code OB Desc:				North83:	5024346.00
Open Hole:				Org CS:	UTM83
Cluster Kind:	This is a record from cluster log sheet			UTMRC:	3
Date Completed:	01/10/2008			UTMRC Desc:	margin of error : 10 - 30 m
Remarks:				Location Method:	wwr
Loc Method Desc:	on Water Well Record				
Elevrc Desc:					
Location Source Date:					
Improvement Location Source:					
Improvement Location Method:					
Source Revision Comment:					
Supplier Comment:					
<u>Annular Space/Abandonment Sealing Record</u>					
Plug ID:		1002769371			
Layer:					
Plug From:					
Plug To:					
Plug Depth UOM:					
<u>Method of Construction & Well Use</u>					
Method Construction ID:		1002769370			
Method Construction Code:					
Method Construction:					
Other Method Construction:					
<u>Hole Diameter</u>					
Hole ID:		1002769369			
Diameter:		20.0			
Depth From:					
Depth To:		5.0			
Hole Depth UOM:		m			
Hole Diameter UOM:		cm			
<u>Bore Hole Information</u>					

Map Key	Number of Records	Direction/ Distance (m)	Elev/Diff (m)	Site	DB
<hr/>					
Bore Hole ID:	1001494955			Elevation:	
DP2BR:				Elevrc:	
Spatial Status:				Zone:	18
Code OB:				East83:	448074.00
Code OB Desc:				North83:	5024392.00
Open Hole:				Org CS:	UTM83
Cluster Kind:				UTMRC:	3
Date Completed:	01/11/2008			UTMRC Desc:	margin of error : 10 - 30 m
Remarks:				Location Method:	wwr
Loc Method Desc:		on Water Well Record			
Elevrc Desc:					
Location Source Date:					
Improvement Location Source:					
Improvement Location Method:					
Source Revision Comment:					
Supplier Comment:					
 <u>Annular Space/Abandonment Sealing Record</u>					
Plug ID:	1002769382				
Layer:	1				
Plug From:	0.0				
Plug To:	5.179999828338623				
Plug Depth UOM:	m				
 <u>Method of Construction & Well Use</u>					
Method Construction ID:	1002769384				
Method Construction Code:	5				
Method Construction:	Air Percussion				
Other Method Construction:					
 <u>Pipe Information</u>					
Pipe ID:	1002769380				
Casing No:	0				
Comment:					
Alt Name:					
 <u>Construction Record - Casing</u>					
Casing ID:	1002769383				
Layer:	1				
Material:					
Open Hole or Material:					
Depth From:					
Depth To:					
Casing Diameter:	51.0				
Casing Diameter UOM:	cm				
Casing Depth UOM:	m				
 <u>Hole Diameter</u>					
Hole ID:	1002769381				
Diameter:	20.0				
Depth From:	0.0				
Depth To:	5.179999828338623				
Hole Depth UOM:	m				
Hole Diameter UOM:	cm				

Map Key	Number of Records	Direction/ Distance (m)	Elev/Diff (m)	Site	DB
<u>Bore Hole Information</u>					
Bore Hole ID:	1002769321			Elevation:	
DP2BR:				Elevrc:	
Spatial Status:				Zone:	18
Code OB:				East83:	448091.00
Code OB Desc:				North83:	5024394.00
Open Hole:				Org CS:	UTM83
Cluster Kind:	This is a record from cluster log sheet			UTMRC:	3
Date Completed:	01/10/2008			UTMRC Desc:	margin of error : 10 - 30 m
Remarks:				Location Method:	wwr
Loc Method Desc:	on Water Well Record				
Elevrc Desc:					
Location Source Date:					
Improvement Location Source:					
Improvement Location Method:					
Source Revision Comment:					
Supplier Comment:					
<u>Annular Space/Abandonment</u>					
<u>Sealing Record</u>					
Plug ID:	1002769325				
Layer:					
Plug From:					
Plug To:					
Plug Depth UOM:					
<u>Method of Construction & Well</u>					
<u>Use</u>					
Method Construction ID:	1002769324				
Method Construction Code:					
Method Construction:					
Other Method Construction:					
<u>Hole Diameter</u>					
Hole ID:	1002769323				
Diameter:	20.0				
Depth From:					
Depth To:	6.099999904632568				
Hole Depth UOM:	m				
Hole Diameter UOM:	cm				
<u>Links</u>					
Bore Hole ID:	1002769336			Tag No:	A058375
Depth M:				Contractor:	1844
Year Completed:	2008			Latitude:	45.3709038479324
Well Completed Dt:	01/10/2008			Longitude:	-75.6626386557093
Audit No:	M01022			Y:	45.37090384126943
Path:	710\7101849.pdf			X:	-75.66263849443146
<u>Links</u>					
Bore Hole ID:	1002769372			Tag No:	A058375
Depth M:				Contractor:	1844
Year Completed:				Latitude:	45.3706764580713
Well Completed Dt:				Longitude:	-75.6630446567418
Audit No:	M01022			Y:	45.37067645095081

Map Key	Number of Records	Direction/ Distance (m)	Elev/Diff (m)	Site	DB
Path:	710\7101849.pdf			X:	-75.66304449509528
<u>Links</u>					
Bore Hole ID:	1002769321			Tag No:	A058375
Depth M:				Contractor:	1844
Year Completed:	2008			Latitude:	45.3711363109794
Well Completed Dt:	01/10/2008			Longitude:	-75.6629095532708
Audit No:	M01022			Y:	45.37113630392858
Path:	710\7101849.pdf			X:	-75.6629093911774
<u>Links</u>					
Bore Hole ID:	1002769351			Tag No:	A058375
Depth M:				Contractor:	1844
Year Completed:	2008			Latitude:	45.3710616360123
Well Completed Dt:	01/10/2008			Longitude:	-75.6633684224423
Audit No:	M01022			Y:	45.37106162921766
Path:	710\7101849.pdf			X:	-75.6633682603602
<u>Links</u>					
Bore Hole ID:	1001494955			Tag No:	A058375
Depth M:				Contractor:	1844
Year Completed:	2008			Latitude:	45.3711170493376
Well Completed Dt:	01/11/2008			Longitude:	-75.6631264286398
Audit No:	M01022			Y:	45.371117042209804
Path:	710\7101849.pdf			X:	-75.66312626687461
<u>Links</u>					
Bore Hole ID:	1002769326			Tag No:	A058375
Depth M:				Contractor:	1844
Year Completed:	2008			Latitude:	45.3710705625803
Well Completed Dt:	01/10/2008			Longitude:	-75.6633812973997
Audit No:	M01022			Y:	45.371070555809915
Path:	710\7101849.pdf			X:	-75.66338113500981
<u>Links</u>					
Bore Hole ID:	1002769341			Tag No:	A058375
Depth M:				Contractor:	1844
Year Completed:	2008			Latitude:	45.3709476660737
Well Completed Dt:	01/10/2008			Longitude:	-75.662843496573
Audit No:	M01022			Y:	45.37094765899326
Path:	710\7101849.pdf			X:	-75.66284333539745
<u>Links</u>					
Bore Hole ID:	1002769356			Tag No:	A058375
Depth M:				Contractor:	1844
Year Completed:	2008			Latitude:	45.370930553792
Well Completed Dt:	01/10/2008			Longitude:	-75.6626900498479
Audit No:	M01022			Y:	45.37093054728105
Path:	710\7101849.pdf			X:	-75.66268988792788
<u>Links</u>					
Bore Hole ID:	1002769361			Tag No:	A058375
Depth M:				Contractor:	1844

Map Key	Number of Records	Direction/ Distance (m)	Elev/Diff (m)	Site	DB
Year Completed: Well Completed Dt: Audit No: Path:	2008 01/10/2008 M01022 710\7101849.pdf			Latitude: Longitude: Y: X:	45.370930553792 -75.6626900498479 45.37093054728105 -75.66268988792788
<u>Links</u>					
Bore Hole ID: Depth M: Year Completed: Well Completed Dt: Audit No: Path:	1002769367 2008 01/10/2008 M01022 710\7101849.pdf			Tag No: Contractor: Latitude: Longitude: Y: X:	A058375 1844 45.3707041273944 -75.6629300453837 45.370704120093244 -75.66292988357543
<u>Links</u>					
Bore Hole ID: Depth M: Year Completed: Well Completed Dt: Audit No: Path:	1002769316 2008 01/10/2008 M01022 710\7101849.pdf			Tag No: Contractor: Latitude: Longitude: Y: X:	A058375 1844 45.3710365616565 -75.6630360938854 45.371036555223526 -75.66303593232637
<u>Links</u>					
Bore Hole ID: Depth M: Year Completed: Well Completed Dt: Audit No: Path:	1002769376 2008 01/10/2008 M01022 710\7101849.pdf			Tag No: Contractor: Latitude: Longitude: Y: X:	A058375 1844 45.3709177725729 -75.6633411994731 45.370917766063 -75.66334103693671
<u>Links</u>					
Bore Hole ID: Depth M: Year Completed: Well Completed Dt: Audit No: Path:	1002769331 2008 01/10/2008 M01022 710\7101849.pdf			Tag No: Contractor: Latitude: Longitude: Y: X:	A058375 1844 45.3710800824581 -75.6632920144733 45.371080074978146 -75.66329185238085
<u>Links</u>					
Bore Hole ID: Depth M: Year Completed: Well Completed Dt: Audit No: Path:	1002769346 2008 01/10/2008 M01022 710\7101849.pdf			Tag No: Contractor: Latitude: Longitude: Y: X:	A058375 1844 45.3710705625803 -75.6633812973997 45.371070555809915 -75.66338113500981

16	1 of 1	E/126.9	91.9 / 1.69	#143 - 1841 Bank Street, Ottawa, ON Ottawa ON	EHS
Order No: Status: Report Type: Report Date: Date Received: Previous Site Name: Lot/Building Size: Additional Info Ordered:	20150511186 C Site Report 13-MAY-15 11-MAY-15 			Nearest Intersection: Municipality: Client Prov/State: Search Radius (km): X: Y:	 ON .001 -75.662949 45.370996

Map Key	Number of Records	Direction/ Distance (m)	Elev/Diff (m)	Site	DB
17	1 of 2	W/130.1	86.2 / -4.00	Norean Harris Property Manager 293 Westvalley Private Ottawa ON K1V2B4	GEN
Generator No: SIC Code: SIC Description: Approval Years: PO Box No: Country: Status: Co Admin: Choice of Contact: Phone No Admin: Contaminated Facility: MHSW Facility:		ON2844912	As of Jul 2020	Canada Registered	
<u>Detail(s)</u>					
Waste Class:		251 L			
Waste Class Name:		Waste oils/sludges (petroleum based)			
17	2 of 2	W/130.1	86.2 / -4.00	Norean Harris Property Manager 293 Westvalley Private Ottawa ON K1V2B4	GEN
Generator No: SIC Code: SIC Description: Approval Years: PO Box No: Country: Status: Co Admin: Choice of Contact: Phone No Admin: Contaminated Facility: MHSW Facility:		ON2844912	As of Jan 2021	Canada Registered	
<u>Detail(s)</u>					
Waste Class:		251 L			
Waste Class Name:		Waste oils/sludges (petroleum based)			
18	1 of 30	E/131.4	91.9 / 1.69	SUNNY'S PETROLEUM 1841 BUNK ST. SERVICE CENTRE OTTAWA CITY ON	SPL
Ref No:		116358		Contaminant Qty:	
Site No:				Nature of Damage:	
Incident Dt:		7/26/1995		Discharger Report:	
Year:				Material Group:	
Incident Cause:		CONTAINER OVERFLOW		Health/Env Conseq:	
Incident Event:				Agency Involved:	FD
Environment Impact:		NOT ANTICIPATED		Site Lot:	
Nature of Impact:				Site Conc:	
MOE Response:				Site Geo Ref Accu:	
Dt MOE Arvl on Scn:				Site Map Datum:	
MOE Reported Dt:		7/27/1995		Northing:	
Dt Document Closed:				Easting:	

Map Key	Number of Records	Direction/ Distance (m)	Elev/Diff (m)	Site	DB
Municipality No: 20101 System Facility Address: Client Type: Call Report Location Geodata: Contaminant Code: Contaminant Name: Contaminant Limit 1: Contam Limit Freq 1: Contaminant UN No 1: Receiving Medium: LAND Receiving Environment: Incident Reason: ERROR Incident Summary: SUNNY'S PETROLEUM - 5 L GASOLINE TO ASPHALT,ERRORFD ON SITE, CLEANED UP. Site Region: Site Municipality: OTTAWA CITY Activity Preceding Spill: Property 2nd Watershed: Property Tertiary Watershed: Sector Type: SAC Action Class: Source Type: Site County/District: Site Geo Ref Meth: Site District Office: Nearest Watercourse: Site Name: Site Address: Client Name:					
18	2 of 30	E/131.4	91.9 / 1.69	SUNYS PETROLEUM INC 1841 BANK ST OTTAWA ON K1V7Z6	PRT
Location ID: 10849 Type: retail Expiry Date: 1994-12-31 Capacity (L): 5000 Licence #: 0033131001					
18	3 of 30	E/131.4	91.9 / 1.69	SUNYS PETROLEUM INC 1841 BANK ST OTTAWA ON K1V7Z6	PRT
Location ID: 10849 Type: retail Expiry Date: 1995-12-31 Capacity (L): 95300 Licence #: 0050958001					
18	4 of 30	E/131.4	91.9 / 1.69	SUNYS PETROLEUM INC 1841 BANK ST OTTAWA ON K1V7Z6	RST
Headcode: 1186800 Headcode Desc: Service Stations-Gasoline, Oil & Natural Gas Phone: 6135260795 List Name: Description:					

Map Key	Number of Records	Direction/ Distance (m)	Elev/Diff (m)	Site	DB
18	5 of 30	E/131.4	91.9 / 1.69	MR LUBE 1841 BANK ST OTTAWA ON K1V 7Z6	RST
Headcode:		921430			
Headcode Desc:		Oil Changes & Lubrication Service			
Phone:		6137338821			
List Name:					
Description:					
18	6 of 30	E/131.4	91.9 / 1.69	1841 Bank St Ottawa ON K1V 7Z6	EHS
Order No:		20020906015		Nearest Intersection:	at Walkley Rd
Status:		C		Municipality:	
Report Type:		Basic Report		Client Prov/State:	ON
Report Date:		9/17/02		Search Radius (km):	0.25
Date Received:		9/6/02		X:	-75.663257
Previous Site Name:				Y:	45.370945
Lot/Building Size:					
Additional Info Ordered:					
18	7 of 30	E/131.4	91.9 / 1.69	Imperial Oil Limited 1841 BANK ST, OTTAWA, ON, K1V 7Z6 ON	RSC
RSC ID:		36301		Cert Date:	10-Aug-07
RA No:				Cert Prop Use No:	No CPU
RSC Type:				Intended Prop Use:	Commercial
Curr Property Use:		Commercial		Qual Person Name:	Ed Pangos
Ministry District:		OTTAWA		Stratified (Y/N):	
Filing Date:		3-Dec-07		Audit (Y/N):	
Date Ack:				Entire Leg Prop. (Y/N):	Yes
Date Returned:				Accuracy Estimate:	0 to 1 meters
Restoration Type:				Telephone:	416-4417385
Soil Type:				Fax:	416-4417400
Criteria:				Email:	ed.pangos@esso.ca
CPU Issued Sect 1686:		No			
Asmt Roll No:		6.14116E+17			
Prop ID No (PIN):		04151-0339			
Property Municipal Address:		1841 BANK ST, OTTAWA, ON, K1V 7Z6			
Mailing Address:		90 WYNFORD DR, TORONTO, ON, M3C 1K5			
Latitude & Longitude:		45.37099220N 75.66292060W (converted from UTM)			
UTM Coordinates:		NAD83 18-448090-5024378			
Consultant:					
Legal Desc:		PART OF LOT 23 JUNCTION GORE GEOGRAPHIC TOWNSHIP OF GLOUCESTER CITY OF OTTAWA			
Measurement Method:		Surveyed			
Applicable Standards:		Full Depth Site Conditions Standard, with Nonpotable Ground Water, Coarse Textured Soil, for Industrial/Commercial/Community property use			
RSC PDF:					
18	8 of 30	E/131.4	91.9 / 1.69	1841 Bank Street Ottawa ON K1V 7Z6	EHS
Order No:		20070123009		Nearest Intersection:	
Status:		C		Municipality:	
Report Type:		CAN - Complete Report		Client Prov/State:	
Report Date:		2/1/2007		Search Radius (km):	0.25
Date Received:		1/23/2007		X:	-75.663146
Previous Site Name:				Y:	45.370998
Lot/Building Size:					

Map Key	Number of Records	Direction/ Distance (m)	Elev/Diff (m)	Site	DB
Additional Info Ordered:		Fire Insur. Maps And /or Site Plans; City Directory			
18	9 of 30	E/131.4	91.9 / 1.69	1841 Bank Street Ottawa ON K1V 7Z6	EHS
Order No: 20070724016		Nearest Intersection: Walkley Road			
Status: C		Municipality: Ottawa			
Report Type: CAN - Complete Report		Client Prov/State:			
Report Date: 8/2/2007		Search Radius (km): 0.25			
Date Received: 7/24/2007		X: -75.663257			
Previous Site Name:		Y: 45.370945			
Lot/Building Size: Lot - 2692 sq. metres					
Additional Info Ordered: Fire Insur. Maps And /or Site Plans					
18	10 of 30	E/131.4	91.9 / 1.69	1841 BANK ST. Ottawa ON	WWIS
Well ID: 7101185		Flowing (Y/N):			
Construction Date:		Flow Rate:			
Use 1st: Monitoring		Data Entry Status:			
Use 2nd:		Data Src:			
Final Well Status: Test Hole		Date Received: 10/01/2007			
Water Type:		Selected Flag: TRUE			
Casing Material:		Abandonment Rec:			
Audit No: M00081		Contractor: 1844			
Tag: A058375		Form Version: 5			
Constructn Method:		Owner:			
Elevation (m):		County: OTTAWA-CARLETON			
Elevatn Reliabilty:		Lot:			
Depth to Bedrock:		Concession:			
Well Depth:		Concession Name:			
Overburden/Bedrock:		Easting NAD83:			
Pump Rate:		Northing NAD83:			
Static Water Level:		Zone:			
Clear/Cloudy:		UTM Reliability:			
Municipality: OTTAWA CITY					
Site Info:					
PDF URL (Map):		https://d2khazk8e83rdv.cloudfront.net/moe_mapping/downloads/2Water/Wells_pdfs/710\7101185.pdf			
Additional Detail(s) (Map)					
Well Completed Date: 08/08/2007					
Year Completed: 2007					
Depth (m): 5.18					
Latitude: 45.3711170493376					
Longitude: -75.6631264286398					
Path: 710\7101185.pdf					
PDF URL (Map):		https://d2khazk8e83rdv.cloudfront.net/moe_mapping/downloads/2Water/Wells_pdfs/710\7101185.pdf			
Additional Detail(s) (Map)					
Well Completed Date: 08/08/2007					
Year Completed: 2007					
Depth (m):					
Latitude: 45.3710365616565					
Longitude: -75.6630360938854					
Path: 710\7101185.pdf					
PDF URL (Map):		https://d2khazk8e83rdv.cloudfront.net/moe_mapping/downloads/2Water/Wells_pdfs/710\7101185.pdf			

Map Key	Number of Records	Direction/ Distance (m)	Elev/Diff (m)	Site	DB
<u>Additional Detail(s) (Map)</u>					
Well Completed Date:		08/08/2007			
Year Completed:		2007			
Depth (m):					
Latitude:		45.3711363109794			
Longitude:		-75.6629095532708			
Path:		710\7101185.pdf			
<u>Bore Hole Information</u>					
Bore Hole ID:	1001480718			Elevation:	
DP2BR:				Elevrc:	
Spatial Status:				Zone:	18
Code OB:				East83:	448074.00
Code OB Desc:				North83:	5024392.00
Open Hole:	No			Org CS:	UTM83
Cluster Kind:				UTMRC:	3
Date Completed:	08/08/2007			UTMRC Desc:	margin of error : 10 - 30 m
Remarks:				Location Method:	wwr
Loc Method Desc:		on Water Well Record			
Elevrc Desc:					
Location Source Date:					
Improvement Location Source:					
Improvement Location Method:					
Source Revision Comment:					
Supplier Comment:					
<u>Overburden and Bedrock</u>					
<u>Materials Interval</u>					
Formation ID:	1002529877				
Layer:	2				
Color:	2				
General Color:	GREY				
Mat1:	28				
Most Common Material:	SAND				
Mat2:	11				
Mat2 Desc:	GRAVEL				
Mat3:					
Mat3 Desc:					
Formation Top Depth:	0.10000000149011612				
Formation End Depth:	1.20000000476837158				
Formation End Depth UOM:	m				
<u>Overburden and Bedrock</u>					
<u>Materials Interval</u>					
Formation ID:	1002529876				
Layer:	1				
Color:					
General Color:					
Mat1:	27				
Most Common Material:	OTHER				
Mat2:					
Mat2 Desc:					
Mat3:					
Mat3 Desc:					
Formation Top Depth:	0.0				
Formation End Depth:	0.10000000149011612				
Formation End Depth UOM:	m				

Map Key	Number of Records	Direction/ Distance (m)	Elev/Diff (m)	Site	DB
<u>Overburden and Bedrock Materials Interval</u>					
Formation ID:		1002529878			
Layer:		3			
Color:		2			
General Color:		GREY			
Mat1:		17			
Most Common Material:		SHALE			
Mat2:		26			
Mat2 Desc:		ROCK			
Mat3:					
Mat3 Desc:					
Formation Top Depth:		1.2000000476837158			
Formation End Depth:		5.179999828338623			
Formation End Depth UOM:		m			
<u>Annular Space/Abandonment Sealing Record</u>					
Plug ID:		1002529880			
Layer:		1			
Plug From:		0.0			
Plug To:		2.5			
Plug Depth UOM:		m			
<u>Method of Construction & Well Use</u>					
Method Construction ID:		1002529884			
Method Construction Code:		5			
Method Construction:		Air Percussion			
Other Method Construction:		AUGER			
<u>Pipe Information</u>					
Pipe ID:		1002529874			
Casing No:		0			
Comment:					
Alt Name:					
<u>Construction Record - Casing</u>					
Casing ID:		1002529881			
Layer:		1			
Material:		1			
Open Hole or Material:		STEEL			
Depth From:		0.0			
Depth To:		2.5			
Casing Diameter:		51.0			
Casing Diameter UOM:		cm			
Casing Depth UOM:		m			
<u>Construction Record - Screen</u>					
Screen ID:		1002529882			
Layer:		1			
Slot:		10			
Screen Top Depth:					
Screen End Depth:					

Map Key	Number of Records	Direction/ Distance (m)	Elev/Diff (m)	Site	DB
<hr/>					
Screen Material:		5			
Screen Depth UOM:		m			
Screen Diameter UOM:		cm			
Screen Diameter:		58.0			
 <u>Results of Well Yield Testing</u>					
Pumping Test Method Desc:					
Pump Test ID:		1002529875			
Pump Set At:					
Static Level:		4.800000190734863			
Final Level After Pumping:					
Recommended Pump Depth:					
Pumping Rate:					
Flowing Rate:					
Recommended Pump Rate:					
Levels UOM:		m			
Rate UOM:					
Water State After Test Code:		0			
Water State After Test:					
Pumping Test Method:		0			
Pumping Duration HR:					
Pumping Duration MIN:					
Flowing:					
 <u>Hole Diameter</u>					
Hole ID:		1002529879			
Diameter:		10.0			
Depth From:		0.0			
Depth To:		5.179999828338623			
Hole Depth UOM:		m			
Hole Diameter UOM:		cm			
 <u>Bore Hole Information</u>					
Bore Hole ID:	1002529856			Elevation:	
DP2BR:				Elevrc:	
Spatial Status:				Zone:	18
Code OB:				East83:	448081.00
Code OB Desc:				North83:	5024383.00
Open Hole:				Org CS:	UTM83
Cluster Kind:	This is a record from cluster log sheet			UTMRC:	3
Date Completed:	08/08/2007			UTMRC Desc:	margin of error : 10 - 30 m
Remarks:				Location Method:	wwr
Loc Method Desc:		on Water Well Record			
Elevrc Desc:					
Location Source Date:					
Improvement Location Source:					
Improvement Location Method:					
Source Revision Comment:					
Supplier Comment:					
 <u>Annular Space/Abandonment</u>					
<u>Sealing Record</u>					
Plug ID:		1002529860			
Layer:					
Plug From:					
Plug To:					
Plug Depth UOM:					

Map Key	Number of Records	Direction/ Distance (m)	Elev/Diff (m)	Site	DB
<u>Method of Construction & Well Use</u>					
Method Construction ID:	1002529859				
Method Construction Code:					
Method Construction:					
Other Method Construction:	HSA				
<u>Pipe Information</u>					
Pipe ID:	1002529861				
Casing No:	0				
Comment:					
Alt Name:					
<u>Construction Record - Casing</u>					
Casing ID:	1002529863				
Layer:					
Material:	1				
Open Hole or Material:	STEEL				
Depth From:					
Depth To:	2.5				
Casing Diameter:					
Casing Diameter UOM:					
Casing Depth UOM:	m				
<u>Construction Record - Screen</u>					
Screen ID:	1002529862				
Layer:					
Slot:					
Screen Top Depth:	3.0				
Screen End Depth:	6.010000228881836				
Screen Material:					
Screen Depth UOM:	m				
Screen Diameter UOM:					
Screen Diameter:					
<u>Results of Well Yield Testing</u>					
Pumping Test Method Desc:					
Pump Test ID:	1002529864				
Pump Set At:					
Static Level:	6.0				
Final Level After Pumping:					
Recommended Pump Depth:					
Pumping Rate:					
Flowing Rate:					
Recommended Pump Rate:					
Levels UOM:	m				
Rate UOM:					
Water State After Test Code:					
Water State After Test:					
Pumping Test Method:					
Pumping Duration HR:					
Pumping Duration MIN:					
Flowing:					
<u>Hole Diameter</u>					
Hole ID:	1002529858				

Map Key	Number of Records	Direction/ Distance (m)	Elev/Diff (m)	Site	DB
Diameter:		20.0			
Depth From:					
Depth To:		6.010000228881836			
Hole Depth UOM:		m			
Hole Diameter UOM:		cm			
<u>Bore Hole Information</u>					
Bore Hole ID:	1002529865			Elevation:	
DP2BR:				Elevrc:	
Spatial Status:				Zone:	18
Code OB:				East83:	448091.00
Code OB Desc:				North83:	5024394.00
Open Hole:				Org CS:	UTM83
Cluster Kind:	This is a record from cluster log sheet			UTMRC:	3
Date Completed:	08/08/2007			UTMRC Desc:	margin of error : 10 - 30 m
Remarks:				Location Method:	wwr
Loc Method Desc:	on Water Well Record				
Elevrc Desc:					
Location Source Date:					
Improvement Location Source:					
Improvement Location Method:					
Source Revision Comment:					
Supplier Comment:					
<u>Annular Space/Abandonment Sealing Record</u>					
Plug ID:	1002529869				
Layer:					
Plug From:					
Plug To:					
Plug Depth UOM:					
<u>Method of Construction & Well Use</u>					
Method Construction ID:	1002529868				
Method Construction Code:					
Method Construction:					
Other Method Construction:	HSA				
<u>Pipe Information</u>					
Pipe ID:	1002529870				
Casing No:	0				
Comment:					
Alt Name:					
<u>Construction Record - Casing</u>					
Casing ID:	1002529872				
Layer:					
Material:	1				
Open Hole or Material:	STEEL				
Depth From:					
Depth To:	2.5				
Casing Diameter:					
Casing Diameter UOM:					
Casing Depth UOM:	m				

Map Key	Number of Records	Direction/ Distance (m)	Elev/Diff (m)	Site	DB
<u>Construction Record - Screen</u>					
Screen ID:		1002529871			
Layer:					
Slot:					
Screen Top Depth:		3.0			
Screen End Depth:		6.010000228881836			
Screen Material:					
Screen Depth UOM:		m			
Screen Diameter UOM:					
Screen Diameter:					
<u>Results of Well Yield Testing</u>					
Pumping Test Method Desc:					
Pump Test ID:		1002529873			
Pump Set At:					
Static Level:		4.800000190734863			
Final Level After Pumping:					
Recommended Pump Depth:					
Pumping Rate:					
Flowing Rate:					
Recommended Pump Rate:					
Levels UOM:		m			
Rate UOM:					
Water State After Test Code:					
Water State After Test:					
Pumping Test Method:					
Pumping Duration HR:					
Pumping Duration MIN:					
Flowing:					
<u>Hole Diameter</u>					
Hole ID:		1002529867			
Diameter:		10.0			
Depth From:					
Depth To:		6.010000228881836			
Hole Depth UOM:		m			
Hole Diameter UOM:		cm			
<u>Links</u>					
Bore Hole ID:	1002529856			Tag No:	A058375
Depth M:				Contractor:	1844
Year Completed:	2007			Latitude:	45.3710365616565
Well Completed Dt:	08/08/2007			Longitude:	-75.6630360938854
Audit No:	M00081			Y:	45.371036555223526
Path:	710\7101185.pdf			X:	-75.66303593232637
<u>Links</u>					
Bore Hole ID:	1001480718			Tag No:	A058375
Depth M:	5.18			Contractor:	1844
Year Completed:	2007			Latitude:	45.3711170493376
Well Completed Dt:	08/08/2007			Longitude:	-75.6631264286398
Audit No:	M00081			Y:	45.371117042209804
Path:	710\7101185.pdf			X:	-75.66312626687461
<u>Links</u>					
Bore Hole ID:	1002529865			Tag No:	A058375

Map Key	Number of Records	Direction/ Distance (m)	Elev/Diff (m)	Site	DB
Depth M:				Contractor:	1844
Year Completed:	2007			Latitude:	45.3711363109794
Well Completed Dt:	08/08/2007			Longitude:	-75.6629095532708
Audit No:	M00081			Y:	45.37113630392858
Path:	710\7101185.pdf			X:	-75.6629093911774

18	11 of 30	E/131.4	91.9 / 1.69	CANGO INC** 1841 BANK ST OTTAWA ON K1V 7Z6	DTNK
--------------------	----------	---------	-------------	--	------

Delisted Expired Fuel Safety Facilities

Instance No:	9706298	Expired Date:	8/16/2002
Status:	EXPIRED	Max Hazard Rank:	
Instance ID:		Facility Location:	
Instance Type:	FS Facility	Facility Type:	
Instance Creation Dt:		Fuel Type 2:	
Instance Install Dt:		Fuel Type 3:	
Item Description:		Panam Related:	
Manufacturer:		Panam Venue Nm:	
Model:		External Identifier:	
Serial No:		Item:	
ULC Standard:		Piping Steel:	
Quantity:		Piping Galvanized:	
Unit of Measure:		Tank Single Wall St:	
Overfill Prot Type:		Piping Underground:	
Creation Date:		Tank Underground:	
Next Periodic Str DT:		Source:	
TSSA Base Sched Cycle 2:			
TSSA Max Hazard Rank 1:			
TSSA Risk Based Periodic Yn:			
TSSA Volume of Directives:			
TSSA Periodic Exempt:			
TSSA Statutory Interval:			
TSSA Recd Insp Interva:			
TSSA Recd Tolerance:			
TSSA Program Area:			
TSSA Program Area 2:			
Description:			
Original Source:	EXP		
Record Date:	Up to May 2013		

18	12 of 30	E/131.4	91.9 / 1.69	CANGO INC** 1841 BANK ST OTTAWA ON	DTNK
--------------------	----------	---------	-------------	--	------

Delisted Expired Fuel Safety Facilities

Instance No:	9629699	Expired Date:	
Status:	EXPIRED	Max Hazard Rank:	
Instance ID:	391790	Facility Location:	
Instance Type:	FS Facility	Facility Type:	
Instance Creation Dt:		Fuel Type 2:	
Instance Install Dt:		Fuel Type 3:	
Item Description:		Panam Related:	
Manufacturer:		Panam Venue Nm:	
Model:		External Identifier:	
Serial No:		Item:	
ULC Standard:		Piping Steel:	

Map Key	Number of Records	Direction/ Distance (m)	Elev/Diff (m)	Site	DB
Quantity: Unit of Measure: Overfill Prot Type: Creation Date: Next Periodic Str DT: TSSA Base Sched Cycle 2: TSSAMax Hazard Rank 1: TSSA Risk Based Periodic Yn: TSSA Volume of Directives: TSSA Periodic Exempt: TSSA Statutory Interval: TSSA Recd Insp Interva: TSSA Recd Tolerance: TSSA Program Area: TSSA Program Area 2:				Piping Galvanized: Tank Single Wall St: Piping Underground: Tank Underground: Source:	
Description: Original Source: Record Date:		FS Propane Refill Cntr - Cylr Fill EXP Up to Mar 2012			

18	13 of 30	E/131.4	91.9 / 1.69	CANGO INC** 1841 BANK ST OTTAWA ON	DTNK
--------------------	----------	---------	-------------	---	-------------

Delisted Expired Fuel Safety Facilities

Instance No:	10900362	Expired Date:	
Status:	EXPIRED	Max Hazard Rank:	
Instance ID:	50235	Facility Location:	
Instance Type:	FS Piping	Facility Type:	
Instance Creation Dt:		Fuel Type 2:	
Instance Install Dt:		Fuel Type 3:	
Item Description:		Panam Related:	
Manufacturer:		Panam Venue Nm:	
Model:		External Identifier:	
Serial No:		Item:	
ULC Standard:		Piping Steel:	
Quantity:		Piping Galvanized:	
Unit of Measure:		Tank Single Wall St:	
Overfill Prot Type:		Piping Underground:	
Creation Date:		Tank Underground:	
Next Periodic Str DT:		Source:	
TSSA Base Sched Cycle 2:			
TSSAMax Hazard Rank 1:			
TSSA Risk Based Periodic Yn:			
TSSA Volume of Directives:			
TSSA Periodic Exempt:			
TSSA Statutory Interval:			
TSSA Recd Insp Interva:			
TSSA Recd Tolerance:			
TSSA Program Area:			
TSSA Program Area 2:			
Description:	FS Piping		
Original Source:	EXP		
Record Date:	Up to Mar 2012		

18	14 of 30	E/131.4	91.9 / 1.69	CANGO INC** 1841 BANK ST OTTAWA ON	DTNK
--------------------	----------	---------	-------------	---	-------------

Delisted Expired Fuel Safety

Map Key	Number of Records	Direction/ Distance (m)	Elev/Diff (m)	Site	DB
<u>Facilities</u>					
Instance No:	10900377			Expired Date:	
Status:	EXPIRED			Max Hazard Rank:	
Instance ID:	50841			Facility Location:	
Instance Type:	FS Piping			Facility Type:	
Instance Creation Dt:				Fuel Type 2:	
Instance Install Dt:				Fuel Type 3:	
Item Description:				Panam Related:	
Manufacturer:				Panam Venue Nm:	
Model:				External Identifier:	
Serial No:				Item:	
ULC Standard:				Piping Steel:	
Quantity:				Piping Galvanized:	
Unit of Measure:				Tank Single Wall St:	
Overfill Prot Type:				Piping Underground:	
Creation Date:				Tank Underground:	
Next Periodic Str DT:				Source:	
TSSA Base Sched Cycle 2:					
TSSAMax Hazard Rank 1:					
TSSA Risk Based Periodic Yn:					
TSSA Volume of Directives:					
TSSA Periodic Exempt:					
TSSA Statutory Interval:					
TSSA Recd Insp Interva:					
TSSA Recd Tolerance:					
TSSA Program Area:					
TSSA Program Area 2:					
Description:		FS Piping			
Original Source:		EXP			
Record Date:		Up to Mar 2012			

18	15 of 30	E/131.4	91.9 / 1.69	CANGO INC** 1841 BANK ST OTTAWA ON	DTNK
--------------------	----------	---------	-------------	--	------

**Delisted Expired Fuel Safety
Facilities**

Instance No:	10900329	Expired Date:	
Status:	EXPIRED	Max Hazard Rank:	
Instance ID:	50948	Facility Location:	
Instance Type:	FS Piping	Facility Type:	
Instance Creation Dt:		Fuel Type 2:	
Instance Install Dt:		Fuel Type 3:	
Item Description:		Panam Related:	
Manufacturer:		Panam Venue Nm:	
Model:		External Identifier:	
Serial No:		Item:	
ULC Standard:		Piping Steel:	
Quantity:		Piping Galvanized:	
Unit of Measure:		Tank Single Wall St:	
Overfill Prot Type:		Piping Underground:	
Creation Date:		Tank Underground:	
Next Periodic Str DT:		Source:	
TSSA Base Sched Cycle 2:			
TSSAMax Hazard Rank 1:			
TSSA Risk Based Periodic Yn:			
TSSA Volume of Directives:			
TSSA Periodic Exempt:			
TSSA Statutory Interval:			
TSSA Recd Insp Interva:			
TSSA Recd Tolerance:			

Map Key	Number of Records	Direction/ Distance (m)	Elev/Diff (m)	Site	DB
TSSA Program Area: TSSA Program Area 2: Description: FS Piping Original Source: EXP Record Date: Up to Mar 2012					

18	16 of 30	E/131.4	91.9 / 1.69	CANGO INC** 1841 BANK ST OTTAWA ON	DTNK
--------------------	----------	---------	-------------	--	------

Delisted Expired Fuel Safety Facilities

Instance No: 10900314 Status: EXPIRED Instance ID: 51236 Instance Type: FS Piping Instance Creation Dt: Instance Install Dt: Item Description: Manufacturer: Model: Serial No: ULC Standard: Quantity: Unit of Measure: Overfill Prot Type: Creation Date: Next Periodic Str DT: TSSA Base Sched Cycle 2: TSSA Max Hazard Rank 1: TSSA Risk Based Periodic Yn: TSSA Volume of Directives: TSSA Periodic Exempt: TSSA Statutory Interval: TSSA Recd Insp Interva: TSSA Recd Tolerance: TSSA Program Area: TSSA Program Area 2: Description: FS Piping Original Source: EXP Record Date: Up to Mar 2012	Expired Date: Max Hazard Rank: Facility Location: Facility Type: Fuel Type 2: Fuel Type 3: Panam Related: Panam Venue Nm: External Identifier: Item: Piping Steel: Piping Galvanized: Tank Single Wall St: Piping Underground: Tank Underground: Source:
--	---

18	17 of 30	E/131.4	91.9 / 1.69	CANGO INC** 1841 BANK ST OTTAWA ON	DTNK
--------------------	----------	---------	-------------	--	------

Delisted Expired Fuel Safety Facilities

Instance No: 10900346 Status: EXPIRED Instance ID: 52023 Instance Type: FS Piping Instance Creation Dt: Instance Install Dt: Item Description: Manufacturer: Model: Serial No: ULC Standard:	Expired Date: Max Hazard Rank: Facility Location: Facility Type: Fuel Type 2: Fuel Type 3: Panam Related: Panam Venue Nm: External Identifier: Item: Piping Steel:
---	---

Map Key	Number of Records	Direction/ Distance (m)	Elev/Diff (m)	Site	DB
Quantity: Unit of Measure: Overfill Prot Type: Creation Date: Next Periodic Str DT: TSSA Base Sched Cycle 2: TSSAMax Hazard Rank 1: TSSA Risk Based Periodic Yn: TSSA Volume of Directives: TSSA Periodic Exempt: TSSA Statutory Interval: TSSA Recd Insp Interva: TSSA Recd Tolerance: TSSA Program Area: TSSA Program Area 2: Description: Original Source: Record Date:				Piping Galvanized: Tank Single Wall St: Piping Underground: Tank Underground: Source:	
		FS Piping EXP Up to Mar 2012			
18	18 of 30	E/131.4	91.9 / 1.69	CANGO INC** 1841 BANK ST OTTAWA ON	DTNK

Instance No:	10900302	Expired Date:	
Status:	EXPIRED	Max Hazard Rank:	
Instance ID:	50837	Facility Location:	
Instance Type:	FS Propane Tank	Facility Type:	
Instance Creation Dt:		Fuel Type 2:	
Instance Install Dt:		Fuel Type 3:	
Item Description:		Panam Related:	
Manufacturer:		Panam Venue Nm:	
Model:		External Identifier:	
Serial No:		Item:	
ULC Standard:		Piping Steel:	
Quantity:		Piping Galvanized:	
Unit of Measure:		Tank Single Wall St:	
Overfill Prot Type:		Piping Underground:	
Creation Date:		Tank Underground:	
Next Periodic Str DT:		Source:	
TSSA Base Sched Cycle 2:			
TSSAMax Hazard Rank 1:			
TSSA Risk Based Periodic Yn:			
TSSA Volume of Directives:			
TSSA Periodic Exempt:			
TSSA Statutory Interval:			
TSSA Recd Insp Interva:			
TSSA Recd Tolerance:			
TSSA Program Area:			
TSSA Program Area 2:			
Description:	FS Propane Tank		
Original Source:	EXP		
Record Date:	Up to Mar 2012		

Map Key	Number of Records	Direction/ Distance (m)	Elev/Diff (m)	Site	DB
<u>Facilities</u>					
Instance No:	10900293			Expired Date:	
Status:	EXPIRED			Max Hazard Rank:	
Instance ID:	50752			Facility Location:	
Instance Type:	FS Propane Tank			Facility Type:	
Instance Creation Dt:				Fuel Type 2:	
Instance Install Dt:				Fuel Type 3:	
Item Description:				Panam Related:	
Manufacturer:				Panam Venue Nm:	
Model:				External Identifier:	
Serial No:				Item:	
ULC Standard:				Piping Steel:	
Quantity:				Piping Galvanized:	
Unit of Measure:				Tank Single Wall St:	
Overfill Prot Type:				Piping Underground:	
Creation Date:				Tank Underground:	
Next Periodic Str DT:				Source:	
TSSA Base Sched Cycle 2:					
TSSAMax Hazard Rank 1:					
TSSA Risk Based Periodic Yn:					
TSSA Volume of Directives:					
TSSA Periodic Exempt:					
TSSA Statutory Interval:					
TSSA Recd Insp Interva:					
TSSA Recd Tolerance:					
TSSA Program Area:					
TSSA Program Area 2:					
Description:	FS Propane Tank				
Original Source:	EXP				
Record Date:	Up to Mar 2012				

18	20 of 30	E/131.4	91.9 / 1.69	CANGO INC** 1841 BANK ST OTTAWA K1V 7Z6 ON CA ON	DTNK
--------------------	----------	---------	-------------	--	------

**Delisted Expired Fuel Safety
Facilities**

Instance No:	10900353	Expired Date:	
Status:	EXPIRED	Max Hazard Rank:	NULL
Instance ID:		Facility Location:	1841 BANK ST OTTAWA K1V 7Z6 ON CA
Instance Type:		Facility Type:	FS LIQUID FUEL TANK
Instance Creation Dt:	7/19/2000 8:15:15 PM	Fuel Type 2:	NULL
Instance Install Dt:	8/15/2002	Fuel Type 3:	NULL
Item Description:	FS Liquid Fuel Tank	Panam Related:	NULL
Manufacturer:	NULL	Panam Venue Nm:	NULL
Model:	NULL	External Identifier:	NULL
Serial No:	NULL	Item:	
ULC Standard:	NULL	Piping Steel:	
Quantity:	1	Piping Galvanized:	
Unit of Measure:	EA	Tank Single Wall St:	
Overfill Prot Type:	NULL	Piping Underground:	
Creation Date:	7/5/2009 1:22:01 AM	Tank Underground:	
Next Periodic Str DT:	NULL	Source:	FS Liquid Fuel Tank
TSSA Base Sched Cycle 2:	NULL		
TSSAMax Hazard Rank 1:	NULL		
TSSA Risk Based Periodic Yn:	NULL		
TSSA Volume of Directives:	NULL		
TSSA Periodic Exempt:	NULL		
TSSA Statutory Interval:	NULL		
TSSA Recd Insp Interva:	NULL		
TSSA Recd Tolerance:	NULL		

Map Key	Number of Records	Direction/ Distance (m)	Elev/Diff (m)	Site	DB
TSSA Program Area:		NULL			
TSSA Program Area 2:		NULL			
Description:		DECOMMISSIONED AUG 2002			
Original Source:		EXP			
Record Date:		31-JUL-2020			

18	21 of 30	E/131.4	91.9 / 1.69	CANGO INC** 1841 BANK ST OTTAWA K1V 7Z6 ON CA ON	DTNK
--------------------	----------	---------	-------------	--	------

Delisted Expired Fuel Safety
Facilities

Instance No:	10900338	Expired Date:	
Status:	EXPIRED	Max Hazard Rank:	NULL
Instance ID:		Facility Location:	1841 BANK ST OTTAWA K1V 7Z6 ON CA
Instance Type:		Facility Type:	FS LIQUID FUEL TANK
Instance Creation Dt:	7/19/2000 8:15:15 PM	Fuel Type 2:	NULL
Instance Install Dt:	8/15/2002	Fuel Type 3:	NULL
Item Description:	FS Liquid Fuel Tank	Panam Related:	NULL
Manufacturer:	NULL	Panam Venue Nm:	NULL
Model:	NULL	External Identifier:	NULL
Serial No:	NULL	Item:	
ULC Standard:	NULL	Piping Steel:	
Quantity:	1	Piping Galvanized:	
Unit of Measure:	EA	Tank Single Wall St:	
Overfill Prot Type:	NULL	Piping Underground:	
Creation Date:	7/5/2009 1:22:02 AM	Tank Underground:	
Next Periodic Str DT:	NULL	Source:	FS Liquid Fuel Tank
TSSA Base Sched Cycle 2:	NULL		
TSSA Max Hazard Rank 1:	NULL		
TSSA Risk Based Periodic Yn:	NULL		
TSSA Volume of Directives:	NULL		
TSSA Periodic Exempt:	NULL		
TSSA Statutory Interval:	NULL		
TSSA Recd Insp Interva:	NULL		
TSSA Recd Tolerance:	NULL		
TSSA Program Area:	NULL		
TSSA Program Area 2:	NULL		
Description:	DECOMMISSIONED AUG 2002		
Original Source:	EXP		
Record Date:	31-JUL-2020		

18	22 of 30	E/131.4	91.9 / 1.69	CANGO INC** 1841 BANK ST OTTAWA K1V 7Z6 ON CA ON	DTNK
--------------------	----------	---------	-------------	--	------

Delisted Expired Fuel Safety
Facilities

Instance No:	10900368	Expired Date:	
Status:	EXPIRED	Max Hazard Rank:	NULL
Instance ID:		Facility Location:	1841 BANK ST OTTAWA K1V 7Z6 ON CA
Instance Type:		Facility Type:	FS LIQUID FUEL TANK
Instance Creation Dt:	7/19/2000 8:15:15 PM	Fuel Type 2:	NULL
Instance Install Dt:	8/15/2002	Fuel Type 3:	NULL
Item Description:	FS Liquid Fuel Tank	Panam Related:	NULL
Manufacturer:	NULL	Panam Venue Nm:	NULL
Model:	NULL	External Identifier:	NULL
Serial No:	NULL	Item:	
ULC Standard:	NULL	Piping Steel:	

Map Key	Number of Records	Direction/ Distance (m)	Elev/Diff (m)	Site	DB
Quantity:	1			Piping Galvanized:	
Unit of Measure:	EA			Tank Single Wall St:	
Overfill Prot Type:	NULL			Piping Underground:	
Creation Date:	7/5/2009 1:22:03 AM			Tank Underground:	
Next Periodic Str DT:	NULL			Source:	FS Liquid Fuel Tank
TSSA Base Sched Cycle 2:	NULL				
TSSAMax Hazard Rank 1:	NULL				
TSSA Risk Based Periodic Yn:	NULL				
TSSA Volume of Directives:	NULL				
TSSA Periodic Exempt:	NULL				
TSSA Statutory Interval:	NULL				
TSSA Recd Insp Interva:	NULL				
TSSA Recd Tolerance:	NULL				
TSSA Program Area:	NULL				
TSSA Program Area 2:	NULL				
Description:	DECOMMISSIONED AUG 2002				
Original Source:	EXP				
Record Date:	31-JUL-2020				

18	23 of 30	E/131.4	91.9 / 1.69	CANGO INC** 1841 BANK ST OTTAWA K1V 7Z6 ON CA ON	DTNK
--------------------	----------	---------	-------------	--	------

Delisted Expired Fuel Safety Facilities

Instance No:	10900305	Expired Date:	
Status:	EXPIRED	Max Hazard Rank:	NULL
Instance ID:		Facility Location:	1841 BANK ST OTTAWA K1V 7Z6 ON CA
Instance Type:		Facility Type:	FS LIQUID FUEL TANK
Instance Creation Dt:	7/19/2000 8:15:15 PM	Fuel Type 2:	NULL
Instance Install Dt:	8/15/2002	Fuel Type 3:	NULL
Item Description:	FS Liquid Fuel Tank	Panam Related:	NULL
Manufacturer:	NULL	Panam Venue Nm:	NULL
Model:	NULL	External Identifier:	NULL
Serial No:	NULL	Item:	
ULC Standard:	NULL	Piping Steel:	
Quantity:	1	Piping Galvanized:	
Unit of Measure:	EA	Tank Single Wall St:	
Overfill Prot Type:	NULL	Piping Underground:	
Creation Date:	7/5/2009 1:22:04 AM	Tank Underground:	
Next Periodic Str DT:	NULL	Source:	FS Liquid Fuel Tank
TSSA Base Sched Cycle 2:	NULL		
TSSAMax Hazard Rank 1:	NULL		
TSSA Risk Based Periodic Yn:	NULL		
TSSA Volume of Directives:	NULL		
TSSA Periodic Exempt:	NULL		
TSSA Statutory Interval:	NULL		
TSSA Recd Insp Interva:	NULL		
TSSA Recd Tolerance:	NULL		
TSSA Program Area:	NULL		
TSSA Program Area 2:	NULL		
Description:	DECOMMISSIONED AUG 2002		
Original Source:	EXP		
Record Date:	31-JUL-2020		

18	24 of 30	E/131.4	91.9 / 1.69	CANGO INC** 1841 BANK ST OTTAWA K1V 7Z6 ON CA ON	DTNK
--------------------	----------	---------	-------------	--	------

Delisted Expired Fuel Safety

Map Key	Number of Records	Direction/ Distance (m)	Elev/Diff (m)	Site	DB
Facilities					
Instance No:	10900323			Expired Date:	
Status:	EXPIRED			Max Hazard Rank:	NULL
Instance ID:				Facility Location:	1841 BANK ST OTTAWA K1V 7Z6 ON CA
Instance Type:				Facility Type:	FS LIQUID FUEL TANK
Instance Creation Dt:	7/19/2000 8:15:15 PM			Fuel Type 2:	NULL
Instance Install Dt:	8/15/2002			Fuel Type 3:	NULL
Item Description:	FS Liquid Fuel Tank			Panam Related:	NULL
Manufacturer:	NULL			Panam Venue Nm:	NULL
Model:	NULL			External Identifier:	NULL
Serial No:	NULL			Item:	
ULC Standard:	NULL			Piping Steel:	
Quantity:	1			Piping Galvanized:	
Unit of Measure:	EA			Tank Single Wall St:	
Overfill Prot Type:	NULL			Piping Underground:	
Creation Date:	7/5/2009 1:22:06 AM			Tank Underground:	
Next Periodic Str DT:	NULL			Source:	FS Liquid Fuel Tank
TSSA Base Sched Cycle 2:	NULL				
TSSA Max Hazard Rank 1:	NULL				
TSSA Risk Based Periodic Yn:	NULL				
TSSA Volume of Directives:	NULL				
TSSA Periodic Exempt:	NULL				
TSSA Statutory Interval:	NULL				
TSSA Recd Insp Interva:	NULL				
TSSA Recd Tolerance:	NULL				
TSSA Program Area:	NULL				
TSSA Program Area 2:	NULL				
Description:	DECOMMISSIONED AUG 2002				
Original Source:	EXP				
Record Date:	31-JUL-2020				
18	25 of 30	E/131.4	91.9 / 1.69	MR LUBE 1841 BANK ST OTTAWA ON K1V7Z6	RST
Headcode:	00921430				
Headcode Desc:	OIL CHANGES & LUBRICATION SERVICE				
Phone:	6137338821				
List Name:	INFO-DIRECT(TM) BUSINESS FILE				
Description:					
18	26 of 30	E/131.4	91.9 / 1.69	CANGO INC** 1841 BANK ST OTTAWA K1V 7Z6 ON CA ON	FST
Instance No:	10900323			Manufacturer:	
Status:				Serial No:	
Cont Name:				Ulc Standard:	
Instance Type:				Quantity:	
Item:				Unit of Measure:	
Item Description:	FS Liquid Fuel Tank			Fuel Type:	Gasoline
Tank Type:	Liquid Fuel Single Wall UST			Fuel Type2:	NULL
Install Date:	8/15/2002			Fuel Type3:	NULL
Install Year:	1979			Piping Steel:	
Years in Service:				Piping Galvanized:	
Model:	NULL			Tanks Single Wall St:	
Description:				Piping Underground:	
Capacity:	22700			No Underground:	
Tank Material:	Steel			Panam Related:	
Corrosion Protect:	Sacrificial anode			Panam Venue:	
Overfill Protect:					
Facility Type:	FS Liquid Fuel Tank				

Map Key	Number of Records	Direction/ Distance (m)	Elev/Diff (m)	Site	DB
Parent Facility Type: Facility Location: Device Installed Location: 1841 BANK ST OTTAWA K1V 7Z6 ON CA					
<u>Liquid Fuel Tank Details</u>					
Overfill Protection: Owner Account Name: CANGO INC** Item: FS LIQUID FUEL TANK					
18	27 of 30	E/131.4	91.9 / 1.69	CANGO INC** 1841 BANK ST OTTAWA K1V 7Z6 ON CA ON	FST
Instance No: 10900305 Status: Cont Name: Instance Type: Item: Item Description: FS Liquid Fuel Tank Tank Type: Liquid Fuel Single Wall UST Install Date: 8/15/2002 Install Year: 1979 Years in Service: Model: NULL Description: Capacity: 22700 Tank Material: Steel Corrosion Protect: Sacrificial anode Overfill Protect: Facility Type: FS Liquid Fuel Tank Parent Facility Type: Facility Location: Device Installed Location: 1841 BANK ST OTTAWA K1V 7Z6 ON CA					
Manufacturer: Serial No: Ulc Standard: Quantity: Unit of Measure: Fuel Type: Gasoline Fuel Type2: NULL Fuel Type3: NULL Piping Steel: Piping Galvanized: Tanks Single Wall St: Piping Underground: No Underground: Panam Related: Panam Venue:					
<u>Liquid Fuel Tank Details</u>					
Overfill Protection: Owner Account Name: CANGO INC** Item: FS LIQUID FUEL TANK					
18	28 of 30	E/131.4	91.9 / 1.69	CANGO INC** 1841 BANK ST OTTAWA K1V 7Z6 ON CA ON	FST
Instance No: 10900338 Status: Cont Name: Instance Type: Item: Item Description: FS Liquid Fuel Tank Tank Type: Liquid Fuel Single Wall UST Install Date: 8/15/2002 Install Year: 1979 Years in Service: Model: NULL Description: Capacity: 22700 Tank Material: Steel Corrosion Protect: Sacrificial anode Overfill Protect: Facility Type: FS Liquid Fuel Tank Parent Facility Type:					
Manufacturer: Serial No: Ulc Standard: Quantity: Unit of Measure: Fuel Type: Diesel Fuel Type2: NULL Fuel Type3: NULL Piping Steel: Piping Galvanized: Tanks Single Wall St: Piping Underground: No Underground: Panam Related: Panam Venue:					

Map Key	Number of Records	Direction/ Distance (m)	Elev/Diff (m)	Site	DB
Facility Location:					
Device Installed Location:		1841 BANK ST OTTAWA K1V 7Z6 ON CA			
Liquid Fuel Tank Details					
Overfill Protection:					
Owner Account Name:		CANGO INC**			
Item:		FS LIQUID FUEL TANK			
18	29 of 30	E/131.4	91.9 / 1.69	CANGO INC** 1841 BANK ST OTTAWA K1V 7Z6 ON CA ON	FST
Instance No:		10900368		Manufacturer:	
Status:				Serial No:	
Cont Name:				Ulc Standard:	
Instance Type:				Quantity:	
Item:				Unit of Measure:	
Item Description:		FS Liquid Fuel Tank		Fuel Type: Gasoline	
Tank Type:		Liquid Fuel Single Wall UST		Fuel Type2: NULL	
Install Date:		8/15/2002		Fuel Type3: NULL	
Install Year:		1986		Piping Steel:	
Years in Service:				Piping Galvanized:	
Model:		NULL		Tanks Single Wall St:	
Description:				Piping Underground:	
Capacity:		13600		No Underground:	
Tank Material:		Fiberglass (FRP)		Panam Related:	
Corrosion Protect:		Fiberglass		Panam Venue:	
Overfill Protect:					
Facility Type:		FS Liquid Fuel Tank			
Parent Facility Type:					
Facility Location:					
Device Installed Location:		1841 BANK ST OTTAWA K1V 7Z6 ON CA			
Liquid Fuel Tank Details					
Overfill Protection:					
Owner Account Name:		CANGO INC**			
Item:		FS LIQUID FUEL TANK			
18	30 of 30	E/131.4	91.9 / 1.69	CANGO INC** 1841 BANK ST OTTAWA K1V 7Z6 ON CA ON	FST
Instance No:		10900353		Manufacturer:	
Status:				Serial No:	
Cont Name:				Ulc Standard:	
Instance Type:				Quantity:	
Item:				Unit of Measure:	
Item Description:		FS Liquid Fuel Tank		Fuel Type: Gasoline	
Tank Type:		Liquid Fuel Single Wall UST		Fuel Type2: NULL	
Install Date:		8/15/2002		Fuel Type3: NULL	
Install Year:		1986		Piping Steel:	
Years in Service:				Piping Galvanized:	
Model:		NULL		Tanks Single Wall St:	
Description:				Piping Underground:	
Capacity:		13600		No Underground:	
Tank Material:		Fiberglass (FRP)		Panam Related:	
Corrosion Protect:		Fiberglass		Panam Venue:	
Overfill Protect:					
Facility Type:		FS Liquid Fuel Tank			
Parent Facility Type:					
Facility Location:					

Map Key	Number of Records	Direction/ Distance (m)	Elev/Diff (m)	Site	DB
Device Installed Location:		1841 BANK ST OTTAWA K1V 7Z6 ON CA			
Liquid Fuel Tank Details					
Overfill Protection:					
Owner Account Name:		CANGO INC**			
Item:		FS LIQUID FUEL TANK			
19	1 of 1	ESE/137.5	90.9 / 0.69	lot 1 con 3 ON	WWIS
Well ID:		1501730		Flowing (Y/N):	
Construction Date:				Flow Rate:	
Use 1st:		Domestic		Data Entry Status:	
Use 2nd:		0		Data Src:	
Final Well Status:		Water Supply		Date Received:	
Water Type:				Selected Flag:	
Casing Material:				Abandonment Rec:	
Audit No:				Contractor:	
Tag:				Form Version:	
Constructn Method:				Owner:	
Elevation (m):				County:	
Elevatn Reliabilty:				Lot:	
Depth to Bedrock:				Concession:	
Well Depth:				Concession Name:	
Overburden/Bedrock:				Easting NAD83:	
Pump Rate:				Northing NAD83:	
Static Water Level:				Zone:	
Clear/Cloudy:				UTM Reliability:	
Municipality:		OTTAWA CITY (GLOUCESTER)			
Site Info:					
PDF URL (Map):		https://d2khazk8e83rdv.cloudfront.net/moe_mapping/downloads/2Water/Wells_pdfs/150\1501730.pdf			
Additional Detail(s) (Map)					
Well Completed Date:		08/30/1949			
Year Completed:		1949			
Depth (m):		30.48			
Latitude:		45.3702167310225			
Longitude:		-75.663158049842			
Path:		150\1501730.pdf			
Bore Hole Information					
Bore Hole ID:		10023773		Elevation:	
DP2BR:				Elevrc:	
Spatial Status:				Zone:	
Code OB:				East83:	
Code OB Desc:				North83:	
Open Hole:				Org CS:	
Cluster Kind:				UTMRC:	
Date Completed:		08/30/1949		UTMRC Desc:	
Remarks:				Location Method:	
Loc Method Desc:		Original Pre1985 UTM Rel Code 9: unknown UTM			
Elevrc Desc:					
Location Source Date:					
Improvement Location Source:					
Improvement Location Method:					
Source Revision Comment:					
Supplier Comment:					

Map Key	Number of Records	Direction/ Distance (m)	Elev/Diff (m)	Site	DB
<u>Overburden and Bedrock Materials Interval</u>					
Formation ID:		930992638			
Layer:		2			
Color:					
General Color:					
Mat1:		11			
Most Common Material:		GRAVEL			
Mat2:					
Mat2 Desc:					
Mat3:					
Mat3 Desc:					
Formation Top Depth:		39.0			
Formation End Depth:		40.0			
Formation End Depth UOM:		ft			
<u>Overburden and Bedrock Materials Interval</u>					
Formation ID:		930992640			
Layer:		4			
Color:		0			
General Color:					
Mat1:		00			
Most Common Material:		UNKNOWN TYPE			
Mat2:		00			
Mat2 Desc:		UNKNOWN TYPE			
Mat3:		00			
Mat3 Desc:		UNKNOWN TYPE			
Formation Top Depth:		60.0			
Formation End Depth:		100.0			
Formation End Depth UOM:		ft			
<u>Overburden and Bedrock Materials Interval</u>					
Formation ID:		930992637			
Layer:		1			
Color:		6			
General Color:		BROWN			
Mat1:		05			
Most Common Material:		CLAY			
Mat2:					
Mat2 Desc:					
Mat3:					
Mat3 Desc:					
Formation Top Depth:		0.0			
Formation End Depth:		39.0			
Formation End Depth UOM:		ft			
<u>Overburden and Bedrock Materials Interval</u>					
Formation ID:		930992639			
Layer:		3			
Color:					
General Color:					
Mat1:		15			
Most Common Material:		LIMESTONE			
Mat2:					
Mat2 Desc:					
Mat3:					

Map Key	Number of Records	Direction/ Distance (m)	Elev/Diff (m)	Site	DB
Mat3 Desc:					
Formation Top Depth:		40.0			
Formation End Depth:		60.0			
Formation End Depth UOM:		ft			
<u>Method of Construction & Well Use</u>					
Method Construction ID:		961501730			
Method Construction Code:		1			
Method Construction:		Cable Tool			
Other Method Construction:					
<u>Pipe Information</u>					
Pipe ID:		10572343			
Casing No:		1			
Comment:					
Alt Name:					
<u>Construction Record - Casing</u>					
Casing ID:		930040380			
Layer:		1			
Material:		1			
Open Hole or Material:		STEEL			
Depth From:					
Depth To:		40.0			
Casing Diameter:		4.0			
Casing Diameter UOM:		inch			
Casing Depth UOM:		ft			
<u>Construction Record - Casing</u>					
Casing ID:		930040381			
Layer:		2			
Material:		4			
Open Hole or Material:		OPEN HOLE			
Depth From:					
Depth To:		60.0			
Casing Diameter:		4.0			
Casing Diameter UOM:		inch			
Casing Depth UOM:		ft			
<u>Results of Well Yield Testing</u>					
Pumping Test Method Desc:		PUMP			
Pump Test ID:		991501730			
Pump Set At:					
Static Level:		20.0			
Final Level After Pumping:					
Recommended Pump Depth:					
Pumping Rate:		20.0			
Flowing Rate:					
Recommended Pump Rate:					
Levels UOM:		ft			
Rate UOM:		GPM			
Water State After Test Code:		1			
Water State After Test:		CLEAR			
Pumping Test Method:		1			
Pumping Duration HR:		0			
Pumping Duration MIN:		30			

Map Key	Number of Records	Direction/ Distance (m)	Elev/Diff (m)	Site	DB
Flowing:		No			
<u>Water Details</u>					
Water ID:	933454456				
Layer:	1				
Kind Code:	1				
Kind:	FRESH				
Water Found Depth:	100.0				
Water Found Depth UOM:	ft				
<u>Links</u>					
Bore Hole ID:	10023773			Tag No:	
Depth M:	30.48			Contractor:	1114
Year Completed:	1949			Latitude:	45.3702167310225
Well Completed Dt:	08/30/1949			Longitude:	-75.663158049842
Audit No:				Y:	45.370216724237146
Path:	150\1501730.pdf			X:	-75.66315788853659
20	1 of 1	WSW/138.7	85.9 / -4.24	South Keys Landing 313 Southcrest Prt Ottawa ON K1V 2B7	GEN
Generator No:	ON3410400				
SIC Code:	236110				
SIC Description:	Residential Building Construction				
Approval Years:	2010				
PO Box No:					
Country:					
Status:					
Co Admin:					
Choice of Contact:					
Phone No Admin:					
Contaminated Facility:					
MHSW Facility:					
<u>Detail(s)</u>					
Waste Class:	251				
Waste Class Name:	OIL SKIMMINGS & SLUDGES				
21	1 of 5	SE/139.3	90.7 / 0.52	WALKLEY NISSAN LIMITED 1850 BANK STREET OTTAWA CITY ON K1V 7Z8	CA
Certificate #:	8-4076-95-				
Application Year:	95				
Issue Date:	7/21/1995				
Approval Type:	Industrial air				
Status:	Approved				
Application Type:					
Client Name:					
Client Address:					
Client City:					
Client Postal Code:					
Project Description:	COMBINATION SPRAY BOOTH/BAKE OVEN				
Contaminants:	Toluene(Pentyl Methane)(Methyl Benzene), Other Organic Compounds, Xylene, Methyl Ethyl Ketone (Butanone), Acetone, N-Butyl Acetate, Methyl Isobutyl Ketone, Other Organic Compounds, Isopropyl Alcohol, Methyl Alcohol				
Emission Control:	Panel Filter, Coagulation/Flocculation				

Map Key	Number of Records	Direction/ Distance (m)	Elev/Diff (m)	Site	DB
21	2 of 5	SE/139.3	90.7 / 0.52	WALKLEY NISSAN LTD. 1850 BANK STREET OTTAWA CITY ON K1V 7Z8	CA
Certificate #: Application Year: Issue Date: Approval Type: Status: Application Type: Client Name: Client Address: Client City: Client Postal Code: Project Description: Contaminants: Emission Control:		8-4096-96-96 5/31/1996 Industrial air Approved WASTE OIL FURNACE MODEL CB-2800 Suspended Particulate Matter, Nitrogen Oxides, Carbon Monoxide, Hydrogen Chloride, Lead, Chromium, Arsenic No Controls			
21	3 of 5	SE/139.3	90.7 / 0.52	Walkley Nissan Ltd. 1850 Bank Street CITY OF OTTAWA ON	EBR
EBR Registry No: Ministry Ref No: Notice Type: Notice Stage: Notice Date: Proposal Date: Year: Instrument Type: Off Instrument Name: Posted By: Company Name: Site Address: Location Other: Proponent Name: Proponent Address: Comment Period: URL:		IA6E0627 8409696 19960416 Instrument Decision June 03, 1996 April 25, 1996 1996 (EPA s. 9) - Approval for discharge into the natural environment other than water (i.e. Air) Walkley Nissan Ltd. 1850 Bank Street, Ottawa Ontario, K1V 7Z8			
Decision Posted: Exception Posted: Section: Act 1: Act 2: Site Location Map:					
Site Location Details:		1850 Bank Street CITY OF OTTAWA			
21	4 of 5	SE/139.3	90.7 / 0.52	Ambassador Realty Inc. 1850 BANK ST, OTTAWA, ON, K1V 7Z8 OTTAWA ON K1V 7Z8	RSC
RSC ID: RA No: RSC Type: Curr Property Use: Ministry District: Filing Date: Date Ack: Date Returned: Restoration Type: Soil Type: Criteria: CPU Issued Sect		60123 Commercial OTTAWA 14-Aug-09 No			
		Cert Date: Cert Prop Use No: Intended Prop Use: Qual Person Name: Stratified (Y/N): Audit (Y/N): Entire Leg Prop. (Y/N): Accuracy Estimate: Telephone: Fax: Email:			
		24-Jul-09 No CPU Commercial Mr. Arthur Loeb Yes 11 to 20 meters 613-2331104 613-2336582 kamlo@bellnet.ca			

Map Key	Number of Records	Direction/ Distance (m)	Elev/Diff (m)	Site	DB
1686: Asmt Roll No: 0614.116.402.34700.0000 Prop ID No (PIN): 04065-0079 (LT) Property Municipal Address: 1850 BANK ST, OTTAWA, ON, K1V 7Z8 Mailing Address: Suite 200, 185 SOMERSET ST W, OTTAWA, ON, K2P 0J2 Latitude & Longitude: 45.36972220N 75.66388890W UTM Coordinates: NAD83 18-448013-5024238 (converted from Latitude & Longitude) Consultant: Legal Desc: Part of Lot A, Concession 3 (Rideau Front): As in N705355 & OT36783, Except Part 18, 5R284, Part 1, 5R213, Parts 19 & 21 on Expropriation Plan NS275909: S/T N368625; Ottawa/Gloucester. Measurement Method: Digitized from a satellite image Applicable Standards: Full Depth Site Conditions Standard, with Nonpotable Ground Water, Coarse Textured Soil, for Industrial/Commercial/Community property use RSC PDF:					
21	5 of 5	SE/139.3	90.7 / 0.52	Ambassador Realty 1850 Bank Street Ottawa ON K1V 7Z8	GEN
Generator No: ON5557382 SIC Code: 562990 SIC Description: All Other Waste Management Services Approval Years: 2009 PO Box No: Country: Status: Co Admin: Choice of Contact: Phone No Admin: Contaminated Facility: MHSW Facility:					
<u>Detail(s)</u>					
Waste Class: 221 Waste Class Name: LIGHT FUELS					
22	1 of 1	ESE/139.3	90.9 / 0.69	Bank Street, 15m South of Walkley Road, Southbound Lane Ottawa ON	WWIS
Well ID: 7353980 Construction Date: Use 1st: Monitoring Use 2nd: Final Well Status: Observation Wells Water Type: Casing Material: Audit No: Z213695 Tag: A278941 Constructn Method: Elevation (m): Elevatn Reliabilty: Depth to Bedrock: Well Depth: Overburden/Bedrock: Pump Rate: Static Water Level: Clear/Cloudy: Municipality: OTTAWA CITY Site Info:					
Flowing (Y/N): Flow Rate: Data Entry Status: Data Src: Date Received: 02/24/2020 Selected Flag: TRUE Abandonment Rec: Contractor: 1844 Form Version: 7 Owner: County: OTTAWA-CARLETON Lot: Concession: Concession Name: Easting NAD83: Northing NAD83: Zone: UTM Reliability:					
PDF URL (Map):					

Map Key	Number of Records	Direction/ Distance (m)	Elev/Diff (m)	Site	DB
<u>Additional Detail(s) (Map)</u>					
Well Completed Date:	10/22/2019				
Year Completed:	2019				
Depth (m):	4.95				
Latitude:	45.3701716012929				
Longitude:	-75.6631792321118				
Path:					
<u>Bore Hole Information</u>					
Bore Hole ID:	1008171850			Elevation:	
DP2BR:				Elevrc:	
Spatial Status:				Zone:	18
Code OB:				East83:	448069.00
Code OB Desc:				North83:	5024287.00
Open Hole:				Org CS:	UTM83
Cluster Kind:				UTMRC:	4
Date Completed:	10/22/2019			UTMRC Desc:	margin of error : 30 m - 100 m
Remarks:				Location Method:	wwr
Loc Method Desc:	on Water Well Record				
Elevrc Desc:					
Location Source Date:					
Improvement Location Source:					
Improvement Location Method:					
Source Revision Comment:					
Supplier Comment:					
<u>Overburden and Bedrock</u>					
<u>Materials Interval</u>					
Formation ID:	1008217036				
Layer:	1				
Color:					
General Color:					
Mat1:	34				
Most Common Material:	TILL				
Mat2:					
Mat2 Desc:					
Mat3:					
Mat3 Desc:					
Formation Top Depth:	0.0				
Formation End Depth:	1.5199999809265137				
Formation End Depth UOM:	m				
<u>Overburden and Bedrock</u>					
<u>Materials Interval</u>					
Formation ID:	1008217037				
Layer:	2				
Color:					
General Color:					
Mat1:	17				
Most Common Material:	SHALE				
Mat2:					
Mat2 Desc:					
Mat3:					
Mat3 Desc:					
Formation Top Depth:	1.5199999809265137				
Formation End Depth:	4.9499999809265137				
Formation End Depth UOM:	m				

Map Key	Number of Records	Direction/ Distance (m)	Elev/Diff (m)	Site	DB
<u>Annular Space/Abandonment Sealing Record</u>					
Plug ID:		1008217733			
Layer:		1			
Plug From:		0.30000001192092896			
Plug To:		1.5499999523162842			
Plug Depth UOM:		m			
<u>Method of Construction & Well Use</u>					
Method Construction ID:		1008218333			
Method Construction Code:		B			
Method Construction:		Other Method			
Other Method Construction:		HSA			
<u>Pipe Information</u>					
Pipe ID:		1008215682			
Casing No:		0			
Comment:					
Alt Name:					
<u>Construction Record - Casing</u>					
Casing ID:		1008219007			
Layer:		1			
Material:		5			
Open Hole or Material:		PLASTIC			
Depth From:		0.15000000596046448			
Depth To:		1.909999966621399			
Casing Diameter:		5.079999923706055			
Casing Diameter UOM:		cm			
Casing Depth UOM:		m			
<u>Construction Record - Screen</u>					
Screen ID:		1008219352			
Layer:		1			
Slot:		10			
Screen Top Depth:		1.909999966621399			
Screen End Depth:		4.949999809265137			
Screen Material:		5			
Screen Depth UOM:		m			
Screen Diameter UOM:		cm			
Screen Diameter:		5.880000114440918			
<u>Results of Well Yield Testing</u>					
Pumping Test Method Desc:					
Pump Test ID:		1008219957			
Pump Set At:					
Static Level:					
Final Level After Pumping:					
Recommended Pump Depth:					
Pumping Rate:					
Flowing Rate:					
Recommended Pump Rate:					
Levels UOM:		m			

Map Key	Number of Records	Direction/ Distance (m)	Elev/Diff (m)	Site	DB
Rate UOM: LPM Water State After Test Code: Water State After Test: Pumping Test Method: 0 Pumping Duration HR: Pumping Duration MIN: Flowing:					
Hole Diameter Hole ID: 1008218208 Diameter: 20.299999237060547 Depth From: 0.0 Depth To: 4.949999809265137 Hole Depth UOM: m Hole Diameter UOM: cm					
Links Bore Hole ID: 1008171850 Depth M: 4.95 Year Completed: 2019 Well Completed Dt: 10/22/2019 Audit No: Z213695 Path: 735\7353980.pdf					
Tag No: A278941 Contractor: 1844 Latitude: 45.3701716012929 Longitude: -75.6631792321118 Y: 45.37017159392565 X: -75.66317906990949					
23	1 of 1	N/147.8	90.8 / 0.63	1788-1792 Bank Street Ottawa ON K1V 7Y6	EHS
Order No: 20060619006 Status: C Report Type: Complete Report Report Date: 6/27/2006 Date Received: 6/19/2006 Previous Site Name: Lot/Building Size: Additional Info Ordered:					
Nearest Intersection: Municipality: Client Prov/State: MA Search Radius (km): 0.25 X: -75.665206 Y: 45.372332					
24	1 of 2	N/150.3	90.8 / 0.63	1792 Bank Street Ottawa ON K1V 7Y6	EHS
Order No: 20200211249 Status: C Report Type: Standard Report Report Date: 14-FEB-20 Date Received: 11-FEB-20 Previous Site Name: Lot/Building Size: Additional Info Ordered:					
Nearest Intersection: Municipality: Client Prov/State: ON Search Radius (km): .25 X: -75.6646557 Y: 45.3723063					
24	2 of 2	N/150.3	90.8 / 0.63	1792 Bank Street Ottawa ON K1V 7Y6	EHS
Order No: 20200211249 Status: C Report Type: Standard Report Report Date: 14-FEB-20 Date Received: 11-FEB-20 Previous Site Name: Lot/Building Size:					
Nearest Intersection: Municipality: Client Prov/State: ON Search Radius (km): .25 X: -75.6646557 Y: 45.3723063					

Map Key	Number of Records	Direction/ Distance (m)	Elev/Diff (m)	Site	DB
Additional Info Ordered:					
25	1 of 1	ENE/150.4	91.9 / 1.69	1811 Bank St Ottawa On Ottawa ON	EHS
Order No: 20170908057		Nearest Intersection:			
Status: C		Municipality:			
Report Type: Standard Report		Client Prov/State: ON			
Report Date: 15-SEP-17		Search Radius (km): .25			
Date Received: 08-SEP-17		X: -75.662822			
Previous Site Name:		Y: 45.371519			
Lot/Building Size:					
Additional Info Ordered:		Fire Insur. Maps and/or Site Plans; City Directory			
26	1 of 9	SE/150.7	90.8 / 0.61	Walkley Medical Centre 1852 Bank Street Ottawa ON	GEN
Generator No: ON9083050					
SIC Code: 621110					
SIC Description: Offices of Physicians					
Approval Years: 2012					
PO Box No:					
Country:					
Status:					
Co Admin:					
Choice of Contact:					
Phone No Admin:					
Contaminated Facility:					
MHSW Facility:					
26	2 of 9	SE/150.7	90.8 / 0.61	Walkley Medical Centre 1852 Bank Street Ottawa ON	GEN
Generator No: ON9083050					
SIC Code: 621110					
SIC Description: OFFICES OF PHYSICIANS					
Approval Years: 2013					
PO Box No:					
Country:					
Status:					
Co Admin:					
Choice of Contact:					
Phone No Admin:					
Contaminated Facility:					
MHSW Facility:					
Detail(s)					
Waste Class: 312					
Waste Class Name: PATHOLOGICAL WASTES					
26	3 of 9	SE/150.7	90.8 / 0.61	Walkley Medical Centre 1852 Bank Street Ottawa ON K1V 7Z8	GEN
Generator No: ON9083050					
SIC Code: 621110					
SIC Description: OFFICES OF PHYSICIANS					

Map Key	Number of Records	Direction/ Distance (m)	Elev/Diff (m)	Site	DB
Approval Years: 2016 PO Box No: Country: Canada Status: Co Admin: Naveen Soni Choice of Contact: CO_OFFICIAL Phone No Admin: 613-526-5206 Ext. Contaminated Facility: No MHSW Facility: No					
<u>Detail(s)</u>					
Waste Class: 261 Waste Class Name: PHARMACEUTICALS Waste Class: 312 Waste Class Name: PATHOLOGICAL WASTES					
26	4 of 9	SE/150.7	90.8 / 0.61	Walkley Medical Centre 1852 Bank Street Ottawa ON K1V 7Z8	GEN
Generator No: ON9083050 SIC Code: 621110 SIC Description: OFFICES OF PHYSICIANS Approval Years: 2015 PO Box No: Country: Canada Status: Co Admin: Belisha Kuah Choice of Contact: CO_OFFICIAL Phone No Admin: 613-526-5206 Ext. Contaminated Facility: No MHSW Facility: No					
<u>Detail(s)</u>					
Waste Class: 312 Waste Class Name: PATHOLOGICAL WASTES Waste Class: 261 Waste Class Name: PHARMACEUTICALS					
26	5 of 9	SE/150.7	90.8 / 0.61	Walkley Medical Centre 1852 Bank Street Ottawa ON K1V 7Z8	GEN
Generator No: ON9083050 SIC Code: 621110 SIC Description: OFFICES OF PHYSICIANS Approval Years: 2014 PO Box No: Country: Canada Status: Co Admin: Linda Routh Choice of Contact: CO_OFFICIAL Phone No Admin: 613-526-5206 Ext. Contaminated Facility: No MHSW Facility: No					
<u>Detail(s)</u>					

Map Key	Number of Records	Direction/ Distance (m)	Elev/Diff (m)	Site	DB
Waste Class: Waste Class Name:		261 PHARMACEUTICALS			
Waste Class: Waste Class Name:		312 PATHOLOGICAL WASTES			
26	6 of 9	SE/150.7	90.8 / 0.61	Walkley Medical Centre 1852 Bank Street Ottawa ON K1V 7Z8	GEN
Generator No:		ON9083050			
SIC Code:					
SIC Description:					
Approval Years:		As of Dec 2018			
PO Box No:					
Country:		Canada			
Status:		Registered			
Co Admin:					
Choice of Contact:					
Phone No Admin:					
Contaminated Facility:					
MHSW Facility:					
<u>Detail(s)</u>					
Waste Class:		261 A			
Waste Class Name:		Pharmaceuticals			
Waste Class:		312 P			
Waste Class Name:		Pathological wastes			
26	7 of 9	SE/150.7	90.8 / 0.61	Walkley Medical Centre 1852 Bank Street Ottawa ON K1V 7Z8	GEN
Generator No:		ON9083050			
SIC Code:					
SIC Description:					
Approval Years:		As of Jul 2020			
PO Box No:					
Country:		Canada			
Status:		Registered			
Co Admin:					
Choice of Contact:					
Phone No Admin:					
Contaminated Facility:					
MHSW Facility:					
<u>Detail(s)</u>					
Waste Class:		261 A			
Waste Class Name:		Pharmaceuticals			
Waste Class:		312 P			
Waste Class Name:		Pathological wastes			
26	8 of 9	SE/150.7	90.8 / 0.61	Walkley Medical Centre 1852 Bank Street Ottawa ON K1V 7Z8	GEN
Generator No:		ON9083050			
SIC Code:					

Map Key	Number of Records	Direction/ Distance (m)	Elev/Diff (m)	Site	DB
SIC Description: Approval Years: As of Nov 2021 PO Box No: Country: Canada Status: Registered Co Admin: Choice of Contact: Phone No Admin: Contaminated Facility: MHSW Facility:					
<u>Detail(s)</u>					
Waste Class:		261 A			
Waste Class Name:		Pharmaceuticals			
Waste Class:		312 P			
Waste Class Name:		Pathological wastes			
26	9 of 9	SE/150.7	90.8 / 0.61	Walkley Medical Centre 1852 Bank Street Ottawa ON K1V 7Z8	GEN
Generator No: ON9083050 SIC Code: SIC Description: Approval Years: As of Oct 2022 PO Box No: Country: Canada Status: Registered Co Admin: Choice of Contact: Phone No Admin: Contaminated Facility: MHSW Facility:					
<u>Detail(s)</u>					
Waste Class:		312 P			
Waste Class Name:		PATHOLOGICAL WASTES			
Waste Class:		261 A			
Waste Class Name:		PHARMACEUTICALS			
27	1 of 9	SE/151.0	90.7 / 0.52	SHOPPERS DRUG MART #0620 (WALKLEY CENTRE) 1180 WALKLEY RD OTTAWA ON K1V2M5	PES
Detail Licence No: Licence No: 12652 Status: Approval Date: Report Source: Legacy Licenses (Excluding TS) Licence Type: Limited Vendor Licence Type Code: 23 Licence Class: 01 Licence Control: Latitude: Longitude: Lot: Concession: Region:					
Operator Box: Operator Class: Operator No: Operator Type: Oper Area Code: 613 Oper Phone No: 7373344 Operator Ext: Operator Lot: Oper Concession: Operator Region: Operator District: Operator County: Op Municipality: Post Office Box:					

Map Key	Number of Records	Direction/ Distance (m)	Elev/Diff (m)	Site	DB
District: County: Trade Name: PDF URL:		MOE District: SWP Area Name:			
27	2 of 9	SE/151.0	90.7 / 0.52	Michelle Tijssen Drugs Ltd. 1180 WALKLEY ROAD Ottawa ON K1V 2M5	GEN
Generator No:		ON6265345			
SIC Code:		446110			
SIC Description:		446110			
Approval Years:		2016			
PO Box No:					
Country:		Canada			
Status:					
Co Admin:		Nastran Najafi-Fard			
Choice of Contact:		CO_ADMIN			
Phone No Admin:		416-493-1220 Ext.3218			
Contaminated Facility:		No			
MHSW Facility:		No			
<u>Detail(s)</u>					
Waste Class:		312			
Waste Class Name:		PATHOLOGICAL WASTES			
Waste Class:		261			
Waste Class Name:		PHARMACEUTICALS			
27	3 of 9	SE/151.0	90.7 / 0.52	Michelle Tijssen Drugs Ltd. 1180 WALKLEY ROAD Ottawa ON K1V 2M5	GEN
Generator No:		ON6265345			
SIC Code:		446110			
SIC Description:		446110			
Approval Years:		2015			
PO Box No:					
Country:		Canada			
Status:					
Co Admin:		Nastran Najafi-Fard			
Choice of Contact:		CO_ADMIN			
Phone No Admin:		416-493-1220 Ext.3218			
Contaminated Facility:		No			
MHSW Facility:		No			
<u>Detail(s)</u>					
Waste Class:		312			
Waste Class Name:		PATHOLOGICAL WASTES			
Waste Class:		261			
Waste Class Name:		PHARMACEUTICALS			
27	4 of 9	SE/151.0	90.7 / 0.52	Michelle Tijssen Drugs Ltd. 1180 WALKLEY ROAD Ottawa ON K1V 2M5	GEN
Generator No:		ON6265345			
SIC Code:					

Map Key	Number of Records	Direction/ Distance (m)	Elev/Diff (m)	Site	DB
SIC Description: Approval Years: As of Dec 2018 PO Box No: Country: Canada Status: Registered Co Admin: Choice of Contact: Phone No Admin: Contaminated Facility: MHSW Facility:					
<u>Detail(s)</u>					
Waste Class:		261 A			
Waste Class Name:		Pharmaceuticals			
Waste Class:		312 P			
Waste Class Name:		Pathological wastes			
<u>27</u>	5 of 9	SE/151.0	90.7 / 0.52	Sajjad Giby Pharmacies Inc. 1180 WALKLEY ROAD Ottawa ON K1V 2M5	GEN
Generator No: ON6265345 SIC Code: SIC Description: Approval Years: As of Jul 2020 PO Box No: Country: Canada Status: Registered Co Admin: Choice of Contact: Phone No Admin: Contaminated Facility: MHSW Facility:					
<u>Detail(s)</u>					
Waste Class:		312 P			
Waste Class Name:		Pathological wastes			
Waste Class:		261 A			
Waste Class Name:		Pharmaceuticals			
<u>27</u>	6 of 9	SE/151.0	90.7 / 0.52	Ahmed Elleithi Pharmacy INC 1180 WALKLEY ROAD Ottawa ON K1V 2M5	GEN
Generator No: ON6265345 SIC Code: SIC Description: Approval Years: As of Nov 2021 PO Box No: Country: Canada Status: Registered Co Admin: Choice of Contact: Phone No Admin: Contaminated Facility: MHSW Facility:					
<u>Detail(s)</u>					

Map Key	Number of Records	Direction/ Distance (m)	Elev/Diff (m)	Site	DB
Waste Class:		261 A			
Waste Class Name:		Pharmaceuticals			
Waste Class:		312 P			
Waste Class Name:		Pathological wastes			
27	7 of 9	SE/151.0	90.7 / 0.52	Ahmed Elleithi Pharmacy INC 1180 WALKLEY ROAD Ottawa ON K1V 2M5	GEN
Generator No:		ON6265345			
SIC Code:					
SIC Description:					
Approval Years:		As of Oct 2022			
PO Box No:					
Country:		Canada			
Status:		Registered			
Co Admin:					
Choice of Contact:					
Phone No Admin:					
Contaminated Facility:					
MHSW Facility:					
<u>Detail(s)</u>					
Waste Class:		261 A			
Waste Class Name:		PHARMACEUTICALS			
Waste Class:		312 P			
Waste Class Name:		PATHOLOGICAL WASTES			
27	8 of 9	SE/151.0	90.7 / 0.52	1180 Walkley Road Ottawa ON Ottawa ON K1V 2M5	EHS
Order No:		22070400005		Nearest Intersection:	
Status:		C		Municipality:	
Report Type:		Standard Report		Client Prov/State:	ON
Report Date:		07-JUL-22		Search Radius (km):	.25
Date Received:		04-JUL-22		X:	-75.6636331
Previous Site Name:				Y:	45.3697657
Lot/Building Size:					
Additional Info Ordered:		Fire Insur. Maps and/or Site Plans			
27	9 of 9	SE/151.0	90.7 / 0.52	1180 Walkley Road Ottawa ON Ottawa ON K1V 2M5	EHS
Order No:		22070400005		Nearest Intersection:	
Status:		C		Municipality:	
Report Type:		Standard Report		Client Prov/State:	ON
Report Date:		07-JUL-22		Search Radius (km):	.25
Date Received:		04-JUL-22		X:	-75.6636331
Previous Site Name:				Y:	45.3697657
Lot/Building Size:					
Additional Info Ordered:		Fire Insur. Maps and/or Site Plans			
28	1 of 1	ESE/157.7	90.9 / 0.69	1847 BANK ST Ottawa ON	WWIS
Well ID:		7350824		Flowing (Y/N):	

Map Key	Number of Records	Direction/ Distance (m)	Elev/Diff (m)	Site	DB
Construction Date:				Flow Rate:	
Use 1st:	Monitoring and Test Hole			Data Entry Status:	
Use 2nd:				Data Src:	
Final Well Status:	Monitoring and Test Hole			Date Received:	01/06/2020
Water Type:				Selected Flag:	TRUE
Casing Material:				Abandonment Rec:	
Audit No:	Z324281			Contractor:	7241
Tag:	A282397			Form Version:	7
Constructn Method:				Owner:	
Elevation (m):				County:	OTTAWA-CARLETON
Elevatn Reliabilty:				Lot:	
Depth to Bedrock:				Concession:	
Well Depth:				Concession Name:	
Overburden/Bedrock:				Easting NAD83:	
Pump Rate:				Northing NAD83:	
Static Water Level:				Zone:	
Clear/Cloudy:				UTM Reliability:	
Municipality:	GLOUCESTER TOWNSHIP				
Site Info:					
<hr/>					
PDF URL (Map):	https://d2khazk8e83rdv.cloudfront.net/moe_mapping/downloads/2Water/Wells_pdfs/735\7350824.pdf				
<hr/>					
<u>Additional Detail(s) (Map)</u>					
<hr/>					
Well Completed Date:	11/17/2019				
Year Completed:	2019				
Depth (m):	5.18				
Latitude:	45.3699830306463				
Longitude:	-75.6631004061891				
Path:	735\7350824.pdf				
<hr/>					
<u>Bore Hole Information</u>					
<hr/>					
Bore Hole ID:	1007856580			Elevation:	
DP2BR:				Elevrc:	
Spatial Status:				Zone:	18
Code OB:				East83:	448075.00
Code OB Desc:				North83:	5024266.00
Open Hole:				Org CS:	UTM83
Cluster Kind:				UTMRC:	4
Date Completed:	11/17/2019			UTMRC Desc:	margin of error : 30 m - 100 m
Remarks:				Location Method:	wwr
Loc Method Desc:	on Water Well Record				
Elevrc Desc:					
Location Source Date:					
Improvement Location Source:					
Improvement Location Method:					
Source Revision Comment:					
Supplier Comment:					
<hr/>					
<u>Overburden and Bedrock</u>					
<u>Materials Interval</u>					
<hr/>					
Formation ID:	1008231579				
Layer:	3				
Color:	2				
General Color:	GREY				
Mat1:	17				
Most Common Material:	SHALE				
Mat2:	15				
Mat2 Desc:	LIMESTONE				
Mat3:	74				
Mat3 Desc:	LAYERED				

Map Key	Number of Records	Direction/ Distance (m)	Elev/Diff (m)	Site	DB
<hr/>					
Formation Top Depth:		2.440000057220459			
Formation End Depth:		5.179999828338623			
Formation End Depth UOM:		m			
 <u>Overburden and Bedrock</u> <u>Materials Interval</u>					
Formation ID:		1008231578			
Layer:		2			
Color:		6			
General Color:		BROWN			
Mat1:		06			
Most Common Material:		SILT			
Mat2:		28			
Mat2 Desc:		SAND			
Mat3:		66			
Mat3 Desc:		DENSE			
Formation Top Depth:		0.3100000023841858			
Formation End Depth:		2.440000057220459			
Formation End Depth UOM:		m			
 <u>Overburden and Bedrock</u> <u>Materials Interval</u>					
Formation ID:		1008231577			
Layer:		1			
Color:		8			
General Color:		BLACK			
Mat1:		27			
Most Common Material:		OTHER			
Mat2:		11			
Mat2 Desc:		GRAVEL			
Mat3:		66			
Mat3 Desc:		DENSE			
Formation Top Depth:		0.0			
Formation End Depth:		0.3100000023841858			
Formation End Depth UOM:		m			
 <u>Annular Space/Abandonment</u> <u>Sealing Record</u>					
Plug ID:		1008233720			
Layer:		3			
Plug From:		3.3499999046325684			
Plug To:		5.179999828338623			
Plug Depth UOM:		m			
 <u>Annular Space/Abandonment</u> <u>Sealing Record</u>					
Plug ID:		1008233718			
Layer:		1			
Plug From:		0.0			
Plug To:		0.3100000023841858			
Plug Depth UOM:		m			
 <u>Annular Space/Abandonment</u> <u>Sealing Record</u>					
Plug ID:		1008233719			
Layer:		2			
Plug From:		0.3100000023841858			

Map Key	Number of Records	Direction/ Distance (m)	Elev/Diff (m)	Site	DB
Plug To:		3.3499999046325684			
Plug Depth UOM:		m			
<u>Method of Construction & Well Use</u>					
Method Construction ID:		1008236407			
Method Construction Code:		5			
Method Construction:		Air Percussion			
Other Method Construction:					
<u>Pipe Information</u>					
Pipe ID:		1008228947			
Casing No:		0			
Comment:					
Alt Name:					
<u>Construction Record - Casing</u>					
Casing ID:		1008237262			
Layer:		1			
Material:		5			
Open Hole or Material:		PLASTIC			
Depth From:		0.0			
Depth To:		3.359999895095825			
Casing Diameter:		5.199999809265137			
Casing Diameter UOM:		cm			
Casing Depth UOM:		m			
<u>Construction Record - Screen</u>					
Screen ID:		1008238185			
Layer:		1			
Slot:		10			
Screen Top Depth:		3.6600000858306885			
Screen End Depth:		5.179999828338623			
Screen Material:		5			
Screen Depth UOM:		m			
Screen Diameter UOM:		cm			
Screen Diameter:		6.03000020980835			
<u>Results of Well Yield Testing</u>					
Pumping Test Method Desc:					
Pump Test ID:		1008239397			
Pump Set At:					
Static Level:					
Final Level After Pumping:					
Recommended Pump Depth:					
Pumping Rate:					
Flowing Rate:					
Recommended Pump Rate:					
Levels UOM:		m			
Rate UOM:		LPM			
Water State After Test Code:					
Water State After Test:					
Pumping Test Method:		0			
Pumping Duration HR:					
Pumping Duration MIN:					
Flowing:					

Map Key	Number of Records	Direction/ Distance (m)	Elev/Diff (m)	Site	DB
<u>Hole Diameter</u>					
Hole ID:		1008235297			
Diameter:		11.430000305175781			
Depth From:		0.0			
Depth To:		2.740000009536743			
Hole Depth UOM:		m			
Hole Diameter UOM:		cm			
<u>Hole Diameter</u>					
Hole ID:		1008235298			
Diameter:		8.890000343322754			
Depth From:		2.740000009536743			
Depth To:		5.179999828338623			
Hole Depth UOM:		m			
Hole Diameter UOM:		cm			
<u>Links</u>					
Bore Hole ID:	1007856580			Tag No:	A282397
Depth M:	5.18			Contractor:	7241
Year Completed:	2019			Latitude:	45.3699830306463
Well Completed Dt:	11/17/2019			Longitude:	-75.6631004061891
Audit No:	Z324281			Y:	45.3699830240272
Path:	735\7350824.pdf			X:	-75.66310024458198
<hr/>					
29	1 of 1	ESE/160.4	90.9 / 0.69	1847 BANK STREET Ottawa ON	WWIS
Well ID:	7357160			Flowing (Y/N):	
Construction Date:				Flow Rate:	
Use 1st:	Monitoring			Data Entry Status:	
Use 2nd:				Data Src:	
Final Well Status:	Observation Wells			Date Received:	04/23/2020
Water Type:				Selected Flag:	TRUE
Casing Material:				Abandonment Rec:	
Audit No:	Z231071			Contractor:	1844
Tag:	A215122			Form Version:	7
Constructn Method:				Owner:	
Elevation (m):				County:	OTTAWA-CARLETON
Elevatn Reliability:				Lot:	
Depth to Bedrock:				Concession:	
Well Depth:				Concession Name:	
Overburden/Bedrock:				Easting NAD83:	
Pump Rate:				Northing NAD83:	
Static Water Level:				Zone:	
Clear/Cloudy:				UTM Reliability:	
Municipality:	GLOUCESTER TOWNSHIP				
Site Info:					
PDF URL (Map):					
<u>Additional Detail(s) (Map)</u>					
Well Completed Date:	11/09/2018				
Year Completed:	2018				
Depth (m):	3.81				
Latitude:	45.3701192276988				
Longitude:	-75.6628976715214				
Path:					

Map Key	Number of Records	Direction/ Distance (m)	Elev/Diff (m)	Site	DB
<u>Bore Hole Information</u>					
Bore Hole ID:	1008257629			Elevation:	
DP2BR:				Elevrc:	
Spatial Status:				Zone:	18
Code OB:				East83:	448091.00
Code OB Desc:				North83:	5024281.00
Open Hole:				Org CS:	UTM83
Cluster Kind:				UTMRC:	4
Date Completed:	11/09/2018			UTMRC Desc:	margin of error : 30 m - 100 m
Remarks:				Location Method:	wwr
Loc Method Desc:		on Water Well Record			
Elevrc Desc:					
Location Source Date:					
Improvement Location Source:					
Improvement Location Method:					
Source Revision Comment:					
Supplier Comment:					
<u>Overburden and Bedrock</u>					
<u>Materials Interval</u>					
Formation ID:	1008312363				
Layer:	1				
Color:					
General Color:					
Mat1:	11				
Most Common Material:	GRAVEL				
Mat2:					
Mat2 Desc:					
Mat3:					
Mat3 Desc:					
Formation Top Depth:	0.0				
Formation End Depth:	1.8300000429153442				
Formation End Depth UOM:	m				
<u>Overburden and Bedrock</u>					
<u>Materials Interval</u>					
Formation ID:	1008312364				
Layer:	2				
Color:					
General Color:					
Mat1:	17				
Most Common Material:	SHALE				
Mat2:					
Mat2 Desc:					
Mat3:					
Mat3 Desc:					
Formation Top Depth:	1.8300000429153442				
Formation End Depth:	3.809999942779541				
Formation End Depth UOM:	m				
<u>Annular Space/Abandonment</u>					
<u>Sealing Record</u>					
Plug ID:	1008312371				
Layer:	1				
Plug From:	0.30000001192092896				
Plug To:	1.2200000286102295				
Plug Depth UOM:	m				

Map Key	Number of Records	Direction/ Distance (m)	Elev/Diff (m)	Site	DB
<u>Method of Construction & Well Use</u>					
Method Construction ID:		1008312370			
Method Construction Code:		B			
Method Construction:		Other Method			
Other Method Construction:					
<u>Pipe Information</u>					
Pipe ID:		1008312362			
Casing No:		0			
Comment:					
Alt Name:					
<u>Construction Record - Casing</u>					
Casing ID:		1008312367			
Layer:		1			
Material:		5			
Open Hole or Material:		PLASTIC			
Depth From:		0.15000000596046448			
Depth To:		1.5199999809265137			
Casing Diameter:		5.079999923706055			
Casing Diameter UOM:		cm			
Casing Depth UOM:		m			
<u>Construction Record - Screen</u>					
Screen ID:		1008312368			
Layer:		1			
Slot:		10			
Screen Top Depth:		1.5199999809265137			
Screen End Depth:		3.809999942779541			
Screen Material:		5			
Screen Depth UOM:		m			
Screen Diameter UOM:		cm			
Screen Diameter:		5.880000114440918			
<u>Water Details</u>					
Water ID:		1008312366			
Layer:		1			
Kind Code:		8			
Kind:		Untested			
Water Found Depth:					
Water Found Depth UOM:		m			
<u>Hole Diameter</u>					
Hole ID:		1008312365			
Diameter:		20.299999237060547			
Depth From:		0.0			
Depth To:		3.809999942779541			
Hole Depth UOM:		m			
Hole Diameter UOM:		cm			
<u>Links</u>					
Bore Hole ID:	1008257629		Tag No:	A215122	
Depth M:	3.81		Contractor:	1844	

Map Key	Number of Records	Direction/ Distance (m)	Elev/Diff (m)	Site	DB
Year Completed:	2018			Latitude:	45.3701192276988
Well Completed Dt:	11/09/2018			Longitude:	-75.6628976715214
Audit No:	Z231071			Y:	45.37011922119881
Path:	735\7357160.pdf			X:	-75.66289751014942

30	1 of 1	NNW/160.5	90.0 / -0.18	ON	WWIS
Well ID:	7191733			Flowing (Y/N):	
Construction Date:				Flow Rate:	
Use 1st:				Data Entry Status:	Yes
Use 2nd:				Data Src:	
Final Well Status:				Date Received:	11/20/2012
Water Type:				Selected Flag:	TRUE
Casing Material:				Abandonment Rec:	
Audit No:	C20545			Contractor:	1844
Tag:	A122934			Form Version:	8
Constructn Method:				Owner:	
Elevation (m):				County:	OTTAWA-CARLETON
Elevatn Reliabilty:				Lot:	
Depth to Bedrock:				Concession:	
Well Depth:				Concession Name:	
Overburden/Bedrock:				Easting NAD83:	
Pump Rate:				Northing NAD83:	
Static Water Level:				Zone:	
Clear/Cloudy:				UTM Reliability:	
Municipality:		GLOUCESTER TOWNSHIP			
Site Info:					
PDF URL (Map):					

Additional Detail(s) (Map)

Well Completed Date:	10/02/2012
Year Completed:	2012
Depth (m):	
Latitude:	45.3723015221648
Longitude:	-75.6653113204416
Path:	

Bore Hole Information

Bore Hole ID:	1004206356	Elevation:	
DP2BR:		Elevrc:	
Spatial Status:		Zone:	18
Code OB:		East83:	447904.00
Code OB Desc:		North83:	5024525.00
Open Hole:		Org CS:	UTM83
Cluster Kind:		UTMRC:	4
Date Completed:	10/02/2012	UTMRC Desc:	margin of error : 30 m - 100 m
Remarks:		Location Method:	wwr
Loc Method Desc:	on Water Well Record		
Elevrc Desc:			
Location Source Date:			
Improvement Location Source:			
Improvement Location Method:			
Source Revision Comment:			
Supplier Comment:			

Links

Bore Hole ID:	1004206356	Tag No:	A122934
---------------	------------	---------	---------

Map Key	Number of Records	Direction/ Distance (m)	Elev/Diff (m)	Site	DB
Depth M:				Contractor:	1844
Year Completed:	2012			Latitude:	45.3723015221648
Well Completed Dt:	10/02/2012			Longitude:	-75.6653113204416
Audit No:	C20545			Y:	45.372301515295774
Path:				X:	-75.6653111583657

31	1 of 1	NNE/164.1	91.9 / 1.69	1811 BANK ST Ottawa ON	WWIS
Well ID:	7350814			Flowing (Y/N):	
Construction Date:				Flow Rate:	
Use 1st:	Monitoring and Test Hole			Data Entry Status:	
Use 2nd:				Data Src:	
Final Well Status:	Monitoring and Test Hole			Date Received:	01/06/2020
Water Type:				Selected Flag:	TRUE
Casing Material:				Abandonment Rec:	
Audit No:	Z324450			Contractor:	7241
Tag:	A282403			Form Version:	7
Constructn Method:				Owner:	
Elevation (m):				County:	OTTAWA-CARLETON
Elevatn Reliabilty:				Lot:	
Depth to Bedrock:				Concession:	
Well Depth:				Concession Name:	
Overburden/Bedrock:				Easting NAD83:	
Pump Rate:				Northing NAD83:	
Static Water Level:				Zone:	
Clear/Cloudy:				UTM Reliability:	
Municipality:	GLOUCESTER TOWNSHIP				
Site Info:					
PDF URL (Map):	https://d2khazk8e83rdv.cloudfront.net/moe_mapping/downloads/2Water/Wells_pdfs/735/7350814.pdf				

Additional Detail(s) (Map)

Well Completed Date: 11/02/2019
 Year Completed: 2019
 Depth (m): 6.1
 Latitude: 45.3723984411644
 Longitude: -75.6641247631661
 Path: 735\7350814.pdf

Bore Hole Information

Bore Hole ID:	1007856541	Elevation:	
DP2BR:		Elevrc:	
Spatial Status:		Zone:	18
Code OB:		East83:	447997.00
Code OB Desc:		North83:	5024535.00
Open Hole:		Org CS:	UTM83
Cluster Kind:		UTMRC:	4
Date Completed:	11/02/2019	UTMRC Desc:	margin of error : 30 m - 100 m
Remarks:		Location Method:	wwr
Loc Method Desc:	on Water Well Record		
Elevrc Desc:			
Location Source Date:			
Improvement Location Source:			
Improvement Location Method:			
Source Revision Comment:			
Supplier Comment:			

Overburden and Bedrock Materials Interval

Map Key	Number of Records	Direction/ Distance (m)	Elev/Diff (m)	Site	DB
<hr/>					
Formation ID:		1008231548			
Layer:		2			
Color:		6			
General Color:		BROWN			
Mat1:		06			
Most Common Material:		SILT			
Mat2:		28			
Mat2 Desc:		SAND			
Mat3:		66			
Mat3 Desc:		DENSE			
Formation Top Depth:		0.3100000023841858			
Formation End Depth:		2.740000009536743			
Formation End Depth UOM:		m			
 <u>Overburden and Bedrock Materials Interval</u>					
Formation ID:		1008231547			
Layer:		1			
Color:		8			
General Color:		BLACK			
Mat1:		27			
Most Common Material:		OTHER			
Mat2:		11			
Mat2 Desc:		GRAVEL			
Mat3:		66			
Mat3 Desc:		DENSE			
Formation Top Depth:		0.0			
Formation End Depth:		0.3100000023841858			
Formation End Depth UOM:		m			
 <u>Overburden and Bedrock Materials Interval</u>					
Formation ID:		1008231549			
Layer:		3			
Color:		2			
General Color:		GREY			
Mat1:		17			
Most Common Material:		SHALE			
Mat2:		15			
Mat2 Desc:		LIMESTONE			
Mat3:		74			
Mat3 Desc:		LAYERED			
Formation Top Depth:		2.740000009536743			
Formation End Depth:		6.099999904632568			
Formation End Depth UOM:		m			
 <u>Annular Space/Abandonment Sealing Record</u>					
Plug ID:		1008233689			
Layer:		2			
Plug From:		0.3100000023841858			
Plug To:		4.269999980926514			
Plug Depth UOM:		m			
 <u>Annular Space/Abandonment Sealing Record</u>					
Plug ID:		1008233690			

Map Key	Number of Records	Direction/ Distance (m)	Elev/Diff (m)	Site	DB
Layer:		3			
Plug From:		4.269999980926514			
Plug To:		6.099999904632568			
Plug Depth UOM:		m			
<u>Annular Space/Abandonment Sealing Record</u>					
Plug ID:		1008233688			
Layer:		1			
Plug From:		0.0			
Plug To:		0.3100000023841858			
Plug Depth UOM:		m			
<u>Method of Construction & Well Use</u>					
Method Construction ID:		1008236397			
Method Construction Code:		5			
Method Construction:		Air Percussion			
Other Method Construction:					
<u>Pipe Information</u>					
Pipe ID:		1008228937			
Casing No:		0			
Comment:					
Alt Name:					
<u>Construction Record - Casing</u>					
Casing ID:		1008237252			
Layer:		1			
Material:		5			
Open Hole or Material:		PLASTIC			
Depth From:		0.0			
Depth To:		4.570000171661377			
Casing Diameter:		5.199999809265137			
Casing Diameter UOM:		cm			
Casing Depth UOM:		m			
<u>Construction Record - Screen</u>					
Screen ID:		1008238175			
Layer:		1			
Slot:		10			
Screen Top Depth:		4.570000171661377			
Screen End Depth:		6.099999904632568			
Screen Material:		5			
Screen Depth UOM:		m			
Screen Diameter UOM:		cm			
Screen Diameter:		6.03000020980835			
<u>Results of Well Yield Testing</u>					
Pumping Test Method Desc:					
Pump Test ID:		1008239387			
Pump Set At:					
Static Level:					
Final Level After Pumping:					
Recommended Pump Depth:					

Map Key	Number of Records	Direction/ Distance (m)	Elev/Diff (m)	Site	DB
Pumping Rate: Flowing Rate: Recommended Pump Rate: Levels UOM: m Rate UOM: LPM Water State After Test Code: Water State After Test: Pumping Test Method: 0 Pumping Duration HR: Pumping Duration MIN: Flowing:					
<u>Hole Diameter</u>					
Hole ID: 1008235278 Diameter: 2.890000104904175 Depth From: 3.0999999046325684 Depth To: 6.099999904632568 Hole Depth UOM: m Hole Diameter UOM: cm					
<u>Hole Diameter</u>					
Hole ID: 1008235277 Diameter: 11.430000305175781 Depth From: 0.0 Depth To: 3.0999999046325684 Hole Depth UOM: m Hole Diameter UOM: cm					
<u>Links</u>					
Bore Hole ID: 1007856541 Depth M: 6.1 Year Completed: 2019 Well Completed Dt: 11/02/2019 Audit No: Z324450 Path: 735\7350814.pdf					
Tag No: A282403 Contractor: 7241 Latitude: 45.3723984411644 Longitude: -75.6641247631661 Y: 45.37239843393359 X: -75.66412460104145					
32	1 of 42	ESE/168.1	90.9 / 0.69	PETRO-CANADA PETRO CANADA STATION 1847 BANK STREET. TANK TRUCK (CARGO) OTTAWA CITY ON K1V 7Z7	SPL
Ref No: 59206 Site No: Incident Dt: 10/29/1991 Year: Incident Cause: CONTAINER OVERFLOW Incident Event: Environment Impact: NOT ANTICIPATED Nature of Impact: MOE Response: Dt MOE Arvl on Scn: MOE Reported Dt: 10/29/1991 Dt Document Closed: Municipality No: 20101 System Facility Address: Client Type: Call Report Location Geodata: Contaminant Code: Contaminant Name:					
Contaminant Qty: Nature of Damage: Discharger Report: Material Group: Health/Env Conseq: Agency Involved: Site Lot: Site Conc: Site Geo Ref Accu: Site Map Datum: Northing: Easting:					

Map Key	Number of Records	Direction/ Distance (m)	Elev/Diff (m)	Site	DB
Contaminant Limit 1: Contam Limit Freq 1: Contaminant UN No 1: Receiving Medium: LAND Receiving Environment: Incident Reason: ERROR Incident Summary: PETRO CANADA-4 LITRES OF GASOLINE TO GRONND,NO CAPON DIP PIPE,CLEANED-UP. Site Region: Site Municipality: OTTAWA CITY Activity Preceding Spill: Property 2nd Watershed: Property Tertiary Watershed: Sector Type: SAC Action Class: Source Type: Site County/District: Site Geo Ref Meth: Site District Office: Nearest Watercourse: Site Name: Site Address: Client Name:					
32	2 of 42	ESE/168.1	90.9 / 0.69	CHARLES YAMMINE PETRO CANADA 1847 BANK ST OTTAWA ON K1V7Z7	PRT
Location ID: 10850 Type: retail Expiry Date: 1995-05-31 Capacity (L): 0 Licence #: 0076420884					
32	3 of 42	ESE/168.1	90.9 / 0.69	CHARLES YAMMINE PETRO CANADA 1847 BANK ST OTTAWA ON K1V7Z7	PRT
Location ID: 10850 Type: retail Expiry Date: 1995-12-31 Capacity (L): 128273 Licence #: 0076406198					
32	4 of 42	ESE/168.1	90.9 / 0.69	2023775 ONTARIO INC O/A GAS STN 1847 BANK ST OTTAWA ON K1V 7Z7	FSTH
License Issue Date: 5/1/2007 Tank Status: Licensed Tank Status As Of: August 2007 Operation Type: Retail Fuel Outlet Facility Type: Gasoline Station - Self Serve					
--Details--					
Status: Removed Year of Installation: 1974 Corrosion Protection: Capacity: 36300 Tank Fuel Type: Liquid Fuel Single Wall UST - Gasoline					

Map Key	Number of Records	Direction/ Distance (m)	Elev/Diff (m)	Site	DB
<hr/>					
Status:		Removed			
Year of Installation:		1974			
Corrosion Protection:					
Capacity:		22700			
Tank Fuel Type:		Liquid Fuel Single Wall UST - Gasoline			
Status:		Removed			
Year of Installation:		1974			
Corrosion Protection:					
Capacity:		22700			
Tank Fuel Type:		Liquid Fuel Single Wall UST - Gasoline			
Status:		Removed			
Year of Installation:		1974			
Corrosion Protection:					
Capacity:		22700			
Tank Fuel Type:		Liquid Fuel Single Wall UST - Gasoline			
Status:		Removed			
Year of Installation:		1974			
Corrosion Protection:					
Capacity:		22700			
Tank Fuel Type:		Liquid Fuel Single Wall UST - Gasoline			
<hr/>					
32	5 of 42	ESE/168.1	90.9 / 0.69	1213475 ONTARIO INC O/A GAS STN 1847 BANK ST OTTAWA ON K1V 7Z7	FSTH
License Issue Date:		4/14/2008 3:06:00 PM			
Tank Status:		Licensed			
Tank Status As Of:		December 2008			
Operation Type:		Retail Fuel Outlet			
Facility Type:		Gasoline Station - Self Serve			
<hr/>					
--Details--					
Status:		Active			
Year of Installation:		1986			
Corrosion Protection:					
Capacity:		35000			
Tank Fuel Type:		Liquid Fuel Single Wall UST - Gasoline			
Status:		Active			
Year of Installation:		1986			
Corrosion Protection:					
Capacity:		35000			
Tank Fuel Type:		Liquid Fuel Single Wall UST - Gasoline			
Status:		Active			
Year of Installation:		1986			
Corrosion Protection:					
Capacity:		25000			
Tank Fuel Type:		Liquid Fuel Single Wall UST - Gasoline			
Status:		Active			
Year of Installation:		1986			
Corrosion Protection:					
Capacity:		25000			
Tank Fuel Type:		Liquid Fuel Single Wall UST - Gasoline			
Status:		Active			
Year of Installation:		1992			
Corrosion Protection:					
Capacity:		25000			

Map Key	Number of Records	Direction/ Distance (m)	Elev/Diff (m)	Site	DB
<hr/>					
Tank Fuel Type:		Liquid Fuel Single Wall UST - Gasoline			
Status:		Active			
Year of Installation:		1992			
Corrosion Protection:					
Capacity:		25000			
Tank Fuel Type:		Liquid Fuel Single Wall UST - Diesel			
Status:		Active			
Year of Installation:		1992			
Corrosion Protection:					
Capacity:		35000			
Tank Fuel Type:		Liquid Fuel Single Wall UST - Gasoline			
Status:		Active			
Year of Installation:		1992			
Corrosion Protection:					
Capacity:		35000			
Tank Fuel Type:		Liquid Fuel Single Wall UST - Gasoline			
<hr/>					
32	6 of 42	ESE/168.1	90.9 / 0.69	CHARLES YAMMINE PETRO CANADA 1847 BANK ST OTTAWA ON	DTNK
<hr/>					
<u>Delisted Expired Fuel Safety Facilities</u>					
Instance No:		10079344		Expired Date:	
Status:		EXPIRED		Max Hazard Rank:	
Instance ID:		11630		Facility Location:	
Instance Type:		FS Facility		Facility Type:	
Instance Creation Dt:				Fuel Type 2:	
Instance Install Dt:				Fuel Type 3:	
Item Description:				Panam Related:	
Manufacturer:				Panam Venue Nm:	
Model:				External Identifier:	
Serial No:				Item:	
ULC Standard:				Piping Steel:	
Quantity:				Piping Galvanized:	
Unit of Measure:				Tank Single Wall St:	
Overfill Prot Type:				Piping Underground:	
Creation Date:				Tank Underground:	
Next Periodic Str DT:				Source:	
TSSA Base Sched Cycle 2:					
TSSAMax Hazard Rank 1:					
TSSA Risk Based Periodic Yn:					
TSSA Volume of Directives:					
TSSA Periodic Exempt:					
TSSA Statutory Interval:					
TSSA Recd Insp Interva:					
TSSA Recd Tolerance:					
TSSA Program Area:					
TSSA Program Area 2:					
Description:		FS Propane Cylr Handling Facility			
Original Source:		EXP			
Record Date:		Up to Mar 2012			
<hr/>					
32	7 of 42	ESE/168.1	90.9 / 0.69	1213475 ONTARIO INC O/A GAS STN 1847 BANK ST OTTAWA ON	DTNK

Map Key	Number of Records	Direction/ Distance (m)	Elev/Diff (m)	Site	DB
<u>Delisted Expired Fuel Safety Facilities</u>					
Instance No:	63207181			Expired Date:	
Status:	EXPIRED			Max Hazard Rank:	
Instance ID:	347295			Facility Location:	
Instance Type:	FS Piping			Facility Type:	
Instance Creation Dt:				Fuel Type 2:	
Instance Install Dt:				Fuel Type 3:	
Item Description:				Panam Related:	
Manufacturer:				Panam Venue Nm:	
Model:				External Identifier:	
Serial No:				Item:	
ULC Standard:				Piping Steel:	
Quantity:				Piping Galvanized:	
Unit of Measure:				Tank Single Wall St:	
Overfill Prot Type:				Piping Underground:	
Creation Date:				Tank Underground:	
Next Periodic Str DT:				Source:	
TSSA Base Sched Cycle 2:					
TSSAMax Hazard Rank 1:					
TSSA Risk Based Periodic Yn:					
TSSA Volume of Directives:					
TSSA Periodic Exempt:					
TSSA Statutory Interval:					
TSSA Recd Insp Interva:					
TSSA Recd Tolerance:					
TSSA Program Area:					
TSSA Program Area 2:					
Description:	FS Piping				
Original Source:	EXP				
Record Date:	Up to Mar 2012				
32	8 of 42	ESE/168.1	90.9 / 0.69	1213475 ONTARIO INC O/A GAS STN 1847 BANK ST OTTAWA ON	DTNK
<u>Delisted Expired Fuel Safety Facilities</u>					
Instance No:	63207180			Expired Date:	
Status:	EXPIRED			Max Hazard Rank:	
Instance ID:	348014			Facility Location:	
Instance Type:	FS Piping			Facility Type:	
Instance Creation Dt:				Fuel Type 2:	
Instance Install Dt:				Fuel Type 3:	
Item Description:				Panam Related:	
Manufacturer:				Panam Venue Nm:	
Model:				External Identifier:	
Serial No:				Item:	
ULC Standard:				Piping Steel:	
Quantity:				Piping Galvanized:	
Unit of Measure:				Tank Single Wall St:	
Overfill Prot Type:				Piping Underground:	
Creation Date:				Tank Underground:	
Next Periodic Str DT:				Source:	
TSSA Base Sched Cycle 2:					
TSSAMax Hazard Rank 1:					
TSSA Risk Based Periodic Yn:					
TSSA Volume of Directives:					
TSSA Periodic Exempt:					

<i>Map Key</i>	<i>Number of Records</i>	<i>Direction/ Distance (m)</i>	<i>Elev/Diff (m)</i>	<i>Site</i>	<i>DB</i>
<i>TSSA Statutory Interval:</i>					
<i>TSSA Recd Insp Interva:</i>					
<i>TSSA Recd Tolerance:</i>					
<i>TSSA Program Area:</i>					
<i>TSSA Program Area 2:</i>					
<i>Description:</i>		FS Piping			
<i>Original Source:</i>		EXP			
<i>Record Date:</i>		Up to Mar 2012			

Delisted Expired Fuel Safety Facilities

32	10 of 42	ESE/168.1	90.9 / 0.69	1213475 ONTARIO INC O/A GAS STN 1847 BANK ST OTTAWA ON	DTNK
--------------------	----------	-----------	-------------	--	------

Delisted Expired Fuel Safety Facilities

Map Key	Number of Records	Direction/ Distance (m)	Elev/Diff (m)	Site	DB
Model: Serial No: ULC Standard: Quantity: Unit of Measure: Overfill Prot Type: Creation Date: Next Periodic Str DT: TSSA Base Sched Cycle 2: TSSAMax Hazard Rank 1: TSSA Risk Based Periodic Yn: TSSA Volume of Directives: TSSA Periodic Exempt: TSSA Statutory Interval: TSSA Recd Insp Interva: TSSA Recd Tolerance: TSSA Program Area: TSSA Program Area 2:				External Identifier: Item: Piping Steel: Piping Galvanized: Tank Single Wall St: Piping Underground: Tank Underground: Source:	
Description:		FS Piping			
Original Source:		EXP			
Record Date:		Up to Mar 2012			

Delisted Expired Fuel Safety Facilities

32	12 of 42	ESE/168.1	90.9 / 0.69	1414731 ONTARIO INC 1847 BANK ST OTTAWA ON	DTNK
--------------------	----------	-----------	-------------	--	------

Map Key	Number of Records	Direction/ Distance (m)	Elev/Diff (m)	Site	DB
<u>Delisted Expired Fuel Safety Facilities</u>					
Instance No:	10900497			Expired Date:	
Status:	EXPIRED			Max Hazard Rank:	
Instance ID:	50959			Facility Location:	
Instance Type:	FS Piping			Facility Type:	
Instance Creation Dt:				Fuel Type 2:	
Instance Install Dt:				Fuel Type 3:	
Item Description:				Panam Related:	
Manufacturer:				Panam Venue Nm:	
Model:				External Identifier:	
Serial No:				Item:	
ULC Standard:				Piping Steel:	
Quantity:				Piping Galvanized:	
Unit of Measure:				Tank Single Wall St:	
Overfill Prot Type:				Piping Underground:	
Creation Date:				Tank Underground:	
Next Periodic Str DT:				Source:	
TSSA Base Sched Cycle 2:					
TSSAMax Hazard Rank 1:					
TSSA Risk Based Periodic Yn:					
TSSA Volume of Directives:					
TSSA Periodic Exempt:					
TSSA Statutory Interval:					
TSSA Recd Insp Interva:					
TSSA Recd Tolerance:					
TSSA Program Area:					
TSSA Program Area 2:					
Description:		FS Piping			
Original Source:		EXP			
Record Date:		Up to Mar 2012			

32	13 of 42	ESE/168.1	90.9 / 0.69	1414731 ONTARIO INC 1847 BANK ST OTTAWA ON	DTNK
--------------------	----------	-----------	-------------	--	------

Delisted Expired Fuel Safety Facilities

Instance No:	10900470	Expired Date:	
Status:	EXPIRED	Max Hazard Rank:	
Instance ID:	51042	Facility Location:	
Instance Type:	FS Piping	Facility Type:	
Instance Creation Dt:		Fuel Type 2:	
Instance Install Dt:		Fuel Type 3:	
Item Description:		Panam Related:	
Manufacturer:		Panam Venue Nm:	
Model:		External Identifier:	
Serial No:		Item:	
ULC Standard:		Piping Steel:	
Quantity:		Piping Galvanized:	
Unit of Measure:		Tank Single Wall St:	
Overfill Prot Type:		Piping Underground:	
Creation Date:		Tank Underground:	
Next Periodic Str DT:		Source:	
TSSA Base Sched Cycle 2:			
TSSAMax Hazard Rank 1:			
TSSA Risk Based Periodic Yn:			
TSSA Volume of Directives:			

Map Key	Number of Records	Direction/ Distance (m)	Elev/Diff (m)	Site	DB
TSSA Periodic Exempt: TSSA Statutory Interval: TSSA Recd Insp Interva: TSSA Recd Tolerance: TSSA Program Area: TSSA Program Area 2: Description: Original Source: Record Date:					
		FS Piping EXP Up to Mar 2012			
32	14 of 42	ESE/168.1	90.9 / 0.69	1213475 ONTARIO INC O/A GAS STN 1847 BANK ST OTTAWA ON	DTNK

Delisted Expired Fuel Safety Facilities

Instance No:	10900479	Expired Date:	
Status:	EXPIRED	Max Hazard Rank:	
Instance ID:	51267	Facility Location:	
Instance Type:	FS Piping	Facility Type:	
Instance Creation Dt:		Fuel Type 2:	
Instance Install Dt:		Fuel Type 3:	
Item Description:		Panam Related:	
Manufacturer:		Panam Venue Nm:	
Model:		External Identifier:	
Serial No:		Item:	
ULC Standard:		Piping Steel:	
Quantity:		Piping Galvanized:	
Unit of Measure:		Tank Single Wall St:	
Overfill Prot Type:		Piping Underground:	
Creation Date:		Tank Underground:	
Next Periodic Str DT:		Source:	
TSSA Base Sched Cycle 2:			
TSSAMax Hazard Rank 1:			
TSSA Risk Based Periodic Yn:			
TSSA Volume of Directives:			
TSSA Periodic Exempt:			
TSSA Statutory Interval:			
TSSA Recd Insp Interva:			
TSSA Recd Tolerance:			
TSSA Program Area:			
TSSA Program Area 2:			
Description:	FS Piping		
Original Source:	EXP		
Record Date:	Up to Mar 2012		

32	15 of 42	ESE/168.1	90.9 / 0.69	1213475 ONTARIO INC O/A GAS STN 1847 BANK ST OTTAWA ON	DTNK
--------------------	----------	-----------	-------------	--	------

Delisted Expired Fuel Safety Facilities

Instance No:	10900395	Expired Date:	
Status:	EXPIRED	Max Hazard Rank:	
Instance ID:	51250	Facility Location:	
Instance Type:	FS Piping	Facility Type:	
Instance Creation Dt:		Fuel Type 2:	
Instance Install Dt:		Fuel Type 3:	
Item Description:		Panam Related:	

Map Key	Number of Records	Direction/ Distance (m)	Elev/Diff (m)	Site	DB
Manufacturer: Model: Serial No: ULC Standard: Quantity: Unit of Measure: Overfill Prot Type: Creation Date: Next Periodic Str DT: TSSA Base Sched Cycle 2: TSSAMax Hazard Rank 1: TSSA Risk Based Periodic Yn: TSSA Volume of Directives: TSSA Periodic Exempt: TSSA Statutory Interval: TSSA Recd Insp Interva: TSSA Recd Tolerance: TSSA Program Area: TSSA Program Area 2: Description: Original Source: Record Date:				Panam Venue Nm: External Identifier: Item: Piping Steel: Piping Galvanized: Tank Single Wall St: Piping Underground: Tank Underground: Source:	
		FS Piping			
		EXP			
		Up to Mar 2012			

Delisted Expired Fuel Safety Facilities

32	17 of 42	ESE/168.1	90.9 / 0.69	1213475 ONTARIO INC O/A GAS STN 1847 BANK ST	DTNK
--------------------	----------	-----------	-------------	---	------

Map Key	Number of Records	Direction/ Distance (m)	Elev/Diff (m)	Site	DB
OTTAWA ON					
<u>Delisted Expired Fuel Safety Facilities</u>					
Instance No:	10900427			Expired Date:	
Status:	EXPIRED			Max Hazard Rank:	
Instance ID:	52032			Facility Location:	
Instance Type:	FS Piping			Facility Type:	
Instance Creation Dt:				Fuel Type 2:	
Instance Install Dt:				Fuel Type 3:	
Item Description:				Panam Related:	
Manufacturer:				Panam Venue Nm:	
Model:				External Identifier:	
Serial No:				Item:	
ULC Standard:				Piping Steel:	
Quantity:				Piping Galvanized:	
Unit of Measure:				Tank Single Wall St:	
Overfill Prot Type:				Piping Underground:	
Creation Date:				Tank Underground:	
Next Periodic Str DT:				Source:	
TSSA Base Sched Cycle 2:					
TSSAMax Hazard Rank 1:					
TSSA Risk Based Periodic Yn:					
TSSA Volume of Directives:					
TSSA Periodic Exempt:					
TSSA Statutory Interval:					
TSSA Recd Insp Interva:					
TSSA Recd Tolerance:					
TSSA Program Area:					
TSSA Program Area 2:					
Description:	FS Piping				
Original Source:	EXP				
Record Date:	Up to Mar 2012				
32	18 of 42	ESE/168.1	90.9 / 0.69	SUNCOR ENERGY PRODUCTS PARTNERSHIP 1847 BANK ST OTTAWA K1V 7Z7 ON CA ON	FST
Instance No:	49562853			Manufacturer:	
Status:				Serial No:	
Cont Name:				Ulc Standard:	
Instance Type:	FS Liquid Fuel Tank			Quantity:	
Item:				Unit of Measure:	
Item Description:	FS Liquid Fuel Tank			Fuel Type:	Gasoline
Tank Type:	Single Wall UST			Fuel Type2:	NULL
Install Date:	5/15/2009			Fuel Type3:	NULL
Install Year:	1992			Piping Steel:	
Years in Service:				Piping Galvanized:	
Model:	NULL			Tanks Single Wall St:	
Description:				Piping Underground:	
Capacity:	25000			No Underground:	
Tank Material:	Fiberglass (FRP)			Panam Related:	
Corrosion Protect:	Fiberglass			Panam Venue:	
Overfill Protect:					
Facility Type:	FS Liquid Fuel Tank				
Parent Facility Type:	FS Gasoline Station - Self Serve				
Facility Location:					
Device Installed Location:	1847 BANK ST OTTAWA K1V 7Z7 ON CA				
<u>Liquid Fuel Tank Details</u>					

Map Key	Number of Records	Direction/ Distance (m)	Elev/Diff (m)	Site	DB
Overfill Protection:					
Owner Account Name:		SUNCOR ENERGY PRODUCTS PARTNERSHIP			
Item:		FS LIQUID FUEL TANK			

32	19 of 42	ESE/168.1	90.9 / 0.69	SUNCOR ENERGY PRODUCTS PARTNERSHIP 1847 BANK ST OTTAWA K1V 7Z7 ON CA ON	FST
Instance No:	49562855	Manufacturer:			
Status:		Serial No:			
Cont Name:		Ulc Standard:			
Instance Type:	FS Liquid Fuel Tank	Quantity:			
Item:		Unit of Measure:			
Item Description:	FS Liquid Fuel Tank	Fuel Type:		Gasoline	
Tank Type:	Single Wall UST	Fuel Type2:		NULL	
Install Date:	5/15/2009	Fuel Type3:		NULL	
Install Year:	1992	Piping Steel:			
Years in Service:		Piping Galvanized:			
Model:	NULL	Tanks Single Wall St:			
Description:		Piping Underground:			
Capacity:	35000	No Underground:			
Tank Material:	Fiberglass (FRP)	Panam Related:			
Corrosion Protect:	Fiberglass	Panam Venue:			
Overfill Protect:					
Facility Type:	FS Liquid Fuel Tank				
Parent Facility Type:	FS Gasoline Station - Self Serve				
Facility Location:					
Device Installed Location:	1847 BANK ST OTTAWA K1V 7Z7 ON CA				

Liquid Fuel Tank Details

Overfill Protection:					
Owner Account Name:		SUNCOR ENERGY PRODUCTS PARTNERSHIP			
Item:		FS LIQUID FUEL TANK			

32	20 of 42	ESE/168.1	90.9 / 0.69	SUNCOR ENERGY PRODUCTS PARTNERSHIP 1847 BANK ST OTTAWA K1V 7Z7 ON CA ON	FST
--------------------	----------	-----------	-------------	---	-----

Instance No:	49562852	Manufacturer:	
Status:		Serial No:	
Cont Name:		Ulc Standard:	
Instance Type:	FS Liquid Fuel Tank	Quantity:	
Item:		Unit of Measure:	
Item Description:	FS Liquid Fuel Tank	Fuel Type:	Gasoline
Tank Type:	Single Wall UST	Fuel Type2:	NULL
Install Date:	5/15/2009	Fuel Type3:	NULL
Install Year:	1992	Piping Steel:	
Years in Service:		Piping Galvanized:	
Model:	NULL	Tanks Single Wall St:	
Description:		Piping Underground:	
Capacity:	25000	No Underground:	
Tank Material:	Fiberglass (FRP)	Panam Related:	
Corrosion Protect:	Fiberglass	Panam Venue:	
Overfill Protect:			
Facility Type:	FS Liquid Fuel Tank		
Parent Facility Type:	FS Gasoline Station - Self Serve		
Facility Location:			
Device Installed Location:	1847 BANK ST OTTAWA K1V 7Z7 ON CA		

Liquid Fuel Tank Details

Overfill Protection:					
-----------------------------	--	--	--	--	--

180	erisinfo.com Environmental Risk Information Services	Order No: 23072000426
-----	--	-----------------------

Map Key	Number of Records	Direction/ Distance (m)	Elev/Diff (m)	Site	DB
Owner Account Name: Item:		SUNCOR ENERGY PRODUCTS PARTNERSHIP FS LIQUID FUEL TANK			
32	21 of 42	ESE/168.1	90.9 / 0.69	SUNCOR ENERGY PRODUCTS PARTNERSHIP 1847 BANK ST OTTAWA K1V 7Z7 ON CA ON	FST
Instance No:		49562854	Manufacturer:		
Status:			Serial No:		
Cont Name:			Ulc Standard:		
Instance Type:		FS Liquid Fuel Tank	Quantity:		
Item:			Unit of Measure:		
Item Description:		FS Liquid Fuel Tank	Fuel Type:		Gasoline
Tank Type:		Single Wall UST	Fuel Type2:		NULL
Install Date:		5/15/2009	Fuel Type3:		NULL
Install Year:		1992	Piping Steel:		
Years in Service:			Piping Galvanized:		
Model:		NULL	Tanks Single Wall St:		
Description:			Piping Underground:		
Capacity:		35000	No Underground:		
Tank Material:		Fiberglass (FRP)	Panam Related:		
Corrosion Protect:		Fiberglass	Panam Venue:		
Overfill Protect:					
Facility Type:		FS Liquid Fuel Tank			
Parent Facility Type:		FS Gasoline Station - Self Serve			
Facility Location:					
Device Installed Location:		1847 BANK ST OTTAWA K1V 7Z7 ON CA			
<u>Liquid Fuel Tank Details</u>					
Overfill Protection:					
Owner Account Name:		SUNCOR ENERGY PRODUCTS PARTNERSHIP			
Item:		FS LIQUID FUEL TANK			
32	22 of 42	ESE/168.1	90.9 / 0.69	2023775 ONTARIO INC O/A GAS STN 1847 BANK ST OTTAWA K1V 7Z7 ON CA ON	DTNK
<u>Delisted Expired Fuel Safety Facilities</u>					
Instance No:		10900434	Expired Date:		
Status:		EXPIRED	Max Hazard Rank:		NULL
Instance ID:			Facility Location:		1847 BANK ST OTTAWA K1V 7Z7 ON CA
Instance Type:			Facility Type:		FS LIQUID FUEL TANK
Instance Creation Dt:		7/19/2000 8:15:15 PM	Fuel Type 2:		NULL
Instance Install Dt:		5/15/2009	Fuel Type 3:		NULL
Item Description:		FS Liquid Fuel Tank	Panam Related:		NULL
Manufacturer:		NULL	Panam Venue Nm:		NULL
Model:		NULL	External Identifier:		NULL
Serial No:		NULL	Item:		
ULC Standard:		NULL	Piping Steel:		
Quantity:		1	Piping Galvanized:		
Unit of Measure:		EA	Tank Single Wall St:		
Overfill Prot Type:		NULL	Piping Underground:		
Creation Date:		7/5/2009 1:22:01 AM	Tank Underground:		
Next Periodic Str DT:		NULL	Source:		FS Liquid Fuel Tank
TSSA Base Sched Cycle 2:		NULL			
TSSAMax Hazard Rank 1:		NULL			
TSSA Risk Based Periodic Yn:		NULL			
TSSA Volume of Directives:		NULL			
TSSA Periodic Exempt:		NULL			

Map Key	Number of Records	Direction/ Distance (m)	Elev/Diff (m)	Site	DB
TSSA Statutory Interval:		NULL			
TSSA Recd Insp Interva:		NULL			
TSSA Recd Tolerance:		NULL			
TSSA Program Area:		NULL			
TSSA Program Area 2:		NULL			
Description:		2009VBS UNDERGROUND TANK			
Original Source:		EXP			
Record Date:		31-JUL-2020			

32	23 of 42	ESE/168.1	90.9 / 0.69	2023775 ONTARIO INC O/A GAS STN 1847 BANK ST OTTAWA K1V 7Z7 ON CA ON	DTNK
--------------------	----------	-----------	-------------	--	------

Delisted Expired Fuel Safety
Facilities

Instance No:	10900419	Expired Date:	
Status:	EXPIRED	Max Hazard Rank:	NULL
Instance ID:		Facility Location:	1847 BANK ST OTTAWA K1V 7Z7 ON CA
Instance Type:		Facility Type:	FS LIQUID FUEL TANK
Instance Creation Dt:	7/19/2000 8:15:15 PM	Fuel Type 2:	NULL
Instance Install Dt:	5/15/2009	Fuel Type 3:	NULL
Item Description:	FS Liquid Fuel Tank	Panam Related:	NULL
Manufacturer:	NULL	Panam Venue Nm:	NULL
Model:	NULL	External Identifier:	NULL
Serial No:	NULL	Item:	
ULC Standard:	NULL	Piping Steel:	
Quantity:	1	Piping Galvanized:	
Unit of Measure:	EA	Tank Single Wall St:	
Overfill Prot Type:	NULL	Piping Underground:	
Creation Date:	7/5/2009 1:22:02 AM	Tank Underground:	
Next Periodic Str DT:	NULL	Source:	FS Liquid Fuel Tank
TSSA Base Sched Cycle 2:	NULL		
TSSAMax Hazard Rank 1:	NULL		
TSSA Risk Based Periodic Yn:	NULL		
TSSA Volume of Directives:	NULL		
TSSA Periodic Exempt:	NULL		
TSSA Statutory Interval:	NULL		
TSSA Recd Insp Interva:	NULL		
TSSA Recd Tolerance:	NULL		
TSSA Program Area:	NULL		
TSSA Program Area 2:	NULL		
Description:	2009VBS UNDERGROUND TANK		
Original Source:	EXP		
Record Date:	31-JUL-2020		

32	24 of 42	ESE/168.1	90.9 / 0.69	2023775 ONTARIO INC O/A GAS STN 1847 BANK ST OTTAWA K1V 7Z7 ON CA ON	DTNK
--------------------	----------	-----------	-------------	--	------

Delisted Expired Fuel Safety
Facilities

Instance No:	10900450	Expired Date:	
Status:	EXPIRED	Max Hazard Rank:	NULL
Instance ID:		Facility Location:	1847 BANK ST OTTAWA K1V 7Z7 ON CA
Instance Type:		Facility Type:	FS LIQUID FUEL TANK
Instance Creation Dt:	7/19/2000 8:15:15 PM	Fuel Type 2:	NULL
Instance Install Dt:	5/15/2009	Fuel Type 3:	NULL
Item Description:	FS Liquid Fuel Tank	Panam Related:	NULL
Manufacturer:	NULL	Panam Venue Nm:	NULL

Map Key	Number of Records	Direction/ Distance (m)	Elev/Diff (m)	Site	DB
Model:	NULL			External Identifier:	NULL
Serial No:	NULL			Item:	
ULC Standard:	NULL			Piping Steel:	
Quantity:	1			Piping Galvanized:	
Unit of Measure:	EA			Tank Single Wall St:	
Overfill Prot Type:	NULL			Piping Underground:	
Creation Date:	7/5/2009 1:22:03 AM			Tank Underground:	
Next Periodic Str DT:	NULL			Source:	FS Liquid Fuel Tank
TSSA Base Sched Cycle 2:	NULL				
TSSAMax Hazard Rank 1:	NULL				
TSSA Risk Based Periodic Yn:	NULL				
TSSA Volume of Directives:	NULL				
TSSA Periodic Exempt:	NULL				
TSSA Statutory Interval:	NULL				
TSSA Recd Insp Interva:	NULL				
TSSA Recd Tolerance:	NULL				
TSSA Program Area:	NULL				
TSSA Program Area 2:	NULL				
Description:	2009VBS UNDERGROUND TANK				
Original Source:	EXP				
Record Date:	31-JUL-2020				

[32](#) 25 of 42 ESE/168.1 90.9 / 0.69 2023775 ONTARIO INC O/A GAS STN 1847 BANK ST OTTAWA K1V 7Z7 ON CA ON DTNK

Delisted Expired Fuel Safety Facilities

Instance No:	10900386	Expired Date:	
Status:	EXPIRED	Max Hazard Rank:	NULL
Instance ID:		Facility Location:	1847 BANK ST OTTAWA K1V 7Z7 ON CA
Instance Type:		Facility Type:	FS LIQUID FUEL TANK
Instance Creation Dt:	7/19/2000 8:15:15 PM	Fuel Type 2:	NULL
Instance Install Dt:	5/15/2009	Fuel Type 3:	NULL
Item Description:	FS Liquid Fuel Tank	Panam Related:	NULL
Manufacturer:	NULL	Panam Venue Nm:	NULL
Model:	NULL	External Identifier:	NULL
Serial No:	NULL	Item:	
ULC Standard:	NULL	Piping Steel:	
Quantity:	1	Piping Galvanized:	
Unit of Measure:	EA	Tank Single Wall St:	
Overfill Prot Type:	NULL	Piping Underground:	
Creation Date:	7/5/2009 1:22:05 AM	Tank Underground:	
Next Periodic Str DT:	NULL	Source:	FS Liquid Fuel Tank
TSSA Base Sched Cycle 2:	NULL		
TSSAMax Hazard Rank 1:	NULL		
TSSA Risk Based Periodic Yn:	NULL		
TSSA Volume of Directives:	NULL		
TSSA Periodic Exempt:	NULL		
TSSA Statutory Interval:	NULL		
TSSA Recd Insp Interva:	NULL		
TSSA Recd Tolerance:	NULL		
TSSA Program Area:	NULL		
TSSA Program Area 2:	NULL		
Description:	2009VBS UNDERGROUND TANK		
Original Source:	EXP		
Record Date:	31-JUL-2020		

[32](#) 26 of 42 ESE/168.1 90.9 / 0.69 2023775 ONTARIO INC O/A GAS STN 1847 BANK ST OTTAWA K1V 7Z7 ON CA DTNK

Map Key	Number of Records	Direction/ Distance (m)	Elev/Diff (m)	Site	DB
ON					
<u>Delisted Expired Fuel Safety Facilities</u>					
Instance No:	10900404			Expired Date:	
Status:	EXPIRED			Max Hazard Rank:	NULL
Instance ID:				Facility Location:	1847 BANK ST OTTAWA K1V 7Z7 ON CA
Instance Type:				Facility Type:	FS LIQUID FUEL TANK
Instance Creation Dt:	7/19/2000 8:15:15 PM			Fuel Type 2:	NULL
Instance Install Dt:	5/15/2009			Fuel Type 3:	NULL
Item Description:	FS Liquid Fuel Tank			Panam Related:	NULL
Manufacturer:	NULL			Panam Venue Nm:	NULL
Model:	NULL			External Identifier:	NULL
Serial No:	NULL			Item:	
ULC Standard:	NULL			Piping Steel:	
Quantity:	1			Piping Galvanized:	
Unit of Measure:	EA			Tank Single Wall St:	
Overfill Prot Type:	NULL			Piping Underground:	
Creation Date:	7/5/2009 1:22:06 AM			Tank Underground:	
Next Periodic Str DT:	NULL			Source:	FS Liquid Fuel Tank
TSSA Base Sched Cycle 2:	NULL				
TSSAMax Hazard Rank 1:	NULL				
TSSA Risk Based Periodic Yn:	NULL				
TSSA Volume of Directives:	NULL				
TSSA Periodic Exempt:	NULL				
TSSA Statutory Interval:	NULL				
TSSA Recd Insp Interva:	NULL				
TSSA Recd Tolerance:	NULL				
TSSA Program Area:	NULL				
TSSA Program Area 2:	NULL				
Description:	2009VBS UNDERGROUND TANK				
Original Source:	EXP				
Record Date:	31-JUL-2020				
ON					
32	27 of 42	ESE/168.1	90.9 / 0.69		INC
Incident No:	1423882			Any Health Impact:	No
Incident ID:				Any Enviro Impact:	Unknown
Instance No:				Service Interrupted:	Yes
Status Code:				Was Prop Damaged:	No
Attribute Category:	FS-Perform L1 Incident Insp			Reside App. Type:	
Context:				Commer App. Type:	
Date of Occurrence:	6/26/2014 0:00			Indus App. Type:	
Time of Occurrence:				Institut App. Type:	
Incident Created On:				Venting Type:	
Instance Creation Dt:				Vent Conn Mater:	
Instance Install Dt:				Vent Chimney Mater:	
Occur Insp Start Date:	6/26/2014 0:00			Pipeline Type:	
Approx Quant Rel:				Pipeline Involved:	
Tank Capacity:				Pipe Material:	
Fuels Occur Type:	Liquid Petroleum Spill			Depth Ground Cover:	
Fuel Type Involved:	Gasoline			Regulator Location:	
Enforcement Policy:				Regulator Type:	
Prc Escalation Req:				Operation Pressure:	
Tank Material Type:				Liquid Prop Make:	
Tank Storage Type:				Liquid Prop Model:	
Tank Location Type:				Liquid Prop Serial No:	
Pump Flow Rate Cap:				Liquid Prop Notes:	
Task No:	5077820			Equipment Type:	
Notes:				Equipment Model:	

Map Key	Number of Records	Direction/ Distance (m)	Elev/Diff (m)	Site	DB
Drainage System: Sub Surface Contam.: Aff Prop Use Water: Contam. Migrated: Contact Natural Env: Incident Location: Occurrence Narrative: Operation Type Involved: Item: Item Description: Device Installed Location:					
Serial No: Cylinder Capacity: Cylinder Cap Units: Cylinder Mat Type: Near Body of Water:					
1847 BANK STREET, OTTAWA - LEAK Retail Fuel Station (FS, SS, Multifunctional)					
32	28 of 42	ESE/168.1	90.9 / 0.69	Petro-Canada Fuels Inc. 1847 Bank Street Ottawa ON	SPL
Ref No: 8713-9LFFYQ Site No: NA Incident Dt: 2014/06/26 Year: Incident Cause: Leak/Break Incident Event: Environment Impact: Not Anticipated Nature of Impact: Other Impact(s) MOE Response: Priority Field Response Dt MOE Arvl on Scn: MOE Reported Dt: 2014/06/26 Dt Document Closed: 2014/10/15 Municipality No: System Facility Address: Client Type: Call Report Location Geodata: Contaminant Code: 12 Contaminant Name: GASOLINE Contaminant Limit 1: Contam Limit Freq 1: Contaminant UN No 1: Receiving Medium: Receiving Environment: Incident Reason: Equipment Failure Incident Summary: Petro Canada: 70 L of gas to roadway/c.b Site Region: Site Municipality: Ottawa Activity Preceding Spill: Property 2nd Watershed: Property Tertiary Watershed: Sector Type: Other SAC Action Class: Land Spills Source Type: Site County/District: Site Geo Ref Meth: Site District Office: Nearest Watercourse: Site Name: Petro Canada<UNOFFICIAL> Site Address: 1847 Bank Street Client Name: Petro-Canada Fuels Inc.					
Contaminant Qty: 70 L Nature of Damage: Discharger Report: Material Group: Health/Env Conseq: Agency Involved: Site Lot: Site Conc: Site Geo Ref Accu: Site Map Datum: Northing: Easting:					
32	29 of 42	ESE/168.1	90.9 / 0.69	Suncor Energy Products 1847 Bank Street Ottawa ON K1V 6P8	GEN
Generator No: ON9078460					

Map Key	Number of Records	Direction/ Distance (m)	Elev/Diff (m)	Site	DB
SIC Code: SIC Description: Approval Years: As of Dec 2018 PO Box No: Country: Canada Status: Registered Co Admin: Choice of Contact: Phone No Admin: Contaminated Facility: MHSW Facility:					
<u>Detail(s)</u>					
Waste Class: 221 L Waste Class Name: Light fuels Waste Class: 251 L Waste Class Name: Waste oils/sludges (petroleum based)					
32	30 of 42	ESE/168.1	90.9 / 0.69	Suncor Energy Products Partnership 1847 Bank Street Ottawa ON K1V 6P8	GEN
Generator No: ON9078460 SIC Code: SIC Description: Approval Years: As of Jul 2020 PO Box No: Country: Canada Status: Registered Co Admin: Choice of Contact: Phone No Admin: Contaminated Facility: MHSW Facility:					
<u>Detail(s)</u>					
Waste Class: 221 I Waste Class Name: Light fuels Waste Class: 221 L Waste Class Name: Light fuels Waste Class: 251 L Waste Class Name: Waste oils/sludges (petroleum based)					
32	31 of 42	ESE/168.1	90.9 / 0.69	SUNCOR ENERGY PRODUCTS PARTNERSHIP 1847 BANK ST., OTTAWA, ON, K1V 7Z7, CA ON	INC
Incident No: 1423882 Incident ID: Instance No: Status Code: Attribute Category: FS-Incident Context: Date of Occurrence: 6/26/2014 Time of Occurrence: Incident Created On: Instance Creation Dt: Instance Install Dt:					
Any Health Impact: Any Enviro Impact: Service Interrupted: Was Prop Damaged: Reside App. Type: Commer App. Type: Indus App. Type: Institut App. Type: Venting Type: Vent Conn Mater: Vent Chimney Mater:					

Map Key	Number of Records	Direction/ Distance (m)	Elev/Diff (m)	Site	DB
Occur Insp Start Date: Approx Quant Rel: Tank Capacity: Fuels Occur Type: Fuel Type Involved: Enforcement Policy: Prc Escalation Req: Tank Material Type: Tank Storage Type: Tank Location Type: Pump Flow Rate Cap: Task No: Notes: Drainage System: Sub Surface Contam.: Aff Prop Use Water: Contam. Migrated: Contact Natural Env: Incident Location: Occurrence Narrative: Operation Type Involved: Item: Item Description: Device Installed Location:		Pipeline Type: Pipeline Involved: Pipe Material: Depth Ground Cover: Regulator Location: Regulator Type: Operation Pressure: Liquid Prop Make: Liquid Prop Model: Liquid Prop Serial No: Liquid Prop Notes: Equipment Type: Equipment Model: Serial No: Cylinder Capacity: Cylinder Cap Units: Cylinder Mat Type: Near Body of Water:		1847 BANK ST.,OTTAWA,ON,K1V 7Z7,CA	
				FS GASOLINE STATION - SELF SERVE	

32

32 of 42

ESE/168.1

90.9 / 0.69

2023775 ONTARIO INC O/A GAS STN
1847 BANK ST OTTAWA K1V 7Z7 ON CA
ON

FST

Instance No:

10900434

Status:

Cont Name:

Instance Type:

Item:

Item Description:

FS Liquid Fuel Tank

Tank Type:

Liquid Fuel Single Wall UST

Install Date:

5/15/2009

Install Year:

1974

Years in Service:

Model:

NULL

Description:

Capacity:

22750

Tank Material:

Steel

Corrosion Protect:

Sacrificial anode

Overfill Protect:

Facility Type:

FS Liquid Fuel Tank

Parent Facility Type:

Facility Location:

Device Installed Location:

1847 BANK ST OTTAWA K1V 7Z7 ON CA

Manufacturer:

Serial No:

Ulc Standard:

Quantity:

Unit of Measure:

Fuel Type:

Gasoline

Fuel Type2:

NULL

Fuel Type3:

NULL

Piping Steel:

Piping Galvanized:

Tanks Single Wall St:

Piping Underground:

No Underground:

Panam Related:

Panam Venue:

Liquid Fuel Tank Details

Overfill Protection:

Owner Account Name:

2023775 ONTARIO INC O/A GAS STN

Item:

FS LIQUID FUEL TANK

32	33 of 42	ESE/168.1	90.9 / 0.69	1847 BANK ST OTTAWA ON K1V 7Z7	DTNK
<u>Delisted Fuel Storage Tank</u>					

Map Key	Number of Records	Direction/ Distance (m)	Elev/Diff (m)	Site	DB
<div> <div> Instance No: 9703113 Status: Active Instance Type: Fuel Type: Cont Name: Capacity: Tank Material: Corrosion Prot: Tank Type: Install Year: Facility Type: Device Installed Loc: Fuel Type 2: Fuel Type 3: Item: FS GASOLINE STATION - SELF SERVE Item Description: Model: Description: Instance Creation Dt: Instance Install Dt: Manufacturer: Serial No: ULC Standard: Quantity: Unit of Measure: Parent Fac Type: TSSA Base Sched Cycle 1: TSSA Base Sched Cycle 2: Original Source: FST Record Date: 31-MAY-2021 </div> <div> Creation Date: Overfill Prot Type: Facility Location: Piping SW Steel: 0 Piping SW Galvan: 0 Tanks SW Steel: 0 Piping Underground: 6 No Underground: 4 Max Hazard Rank: Max Hazard Rank 1: Nxt Period Start Dt: Program Area 1: Program Area 2: Nxt Period Strt Dt 2: Risk Based Periodic: Vol of Directives: Years in Service: Created Date: Federal Device: Periodic Exempt: Statutory Interval: Rcomnd Insp Interval: Recommended Toler: Panam Venue Name: External Identifier: </div> </div>					
32	34 of 42	ESE/168.1	90.9 / 0.69	2023775 ONTARIO INC O/A GAS STN 1847 BANK ST OTTAWA K1V 7Z7 ON CA ON	FST
<div> <div> Instance No: 10900419 Status: Cont Name: Instance Type: Item: Item Description: FS Liquid Fuel Tank Tank Type: Liquid Fuel Single Wall UST Install Date: 5/15/2009 Install Year: 1974 Years in Service: Model: NULL Description: Capacity: 22750 Tank Material: Steel Corrosion Protect: Sacrificial anode Overfill Protect: Facility Type: FS Liquid Fuel Tank Parent Facility Type: Facility Location: Device Installed Location: 1847 BANK ST OTTAWA K1V 7Z7 ON CA </div> <div> Manufacturer: Serial No: Ulc Standard: Quantity: Unit of Measure: Fuel Type: Gasoline Fuel Type2: NULL Fuel Type3: NULL Piping Steel: Piping Galvanized: Tanks Single Wall St: Piping Underground: No Underground: Panam Related: Panam Venue: </div> </div>					
<u>Liquid Fuel Tank Details</u>					
<div> Overfill Protection: Owner Account Name: 2023775 ONTARIO INC O/A GAS STN Item: FS LIQUID FUEL TANK </div>					

Map Key	Number of Records	Direction/ Distance (m)	Elev/Diff (m)	Site	DB
32	35 of 42	ESE/168.1	90.9 / 0.69	2023775 ONTARIO INC O/A GAS STN 1847 BANK ST OTTAWA K1V 7Z7 ON CA ON	FST
<div> <div> Instance No: 10900404 Status: Cont Name: Instance Type: Item: Item Description: FS Liquid Fuel Tank Tank Type: Liquid Fuel Single Wall UST Install Date: 5/15/2009 Install Year: 1974 Years in Service: Model: NULL Description: Capacity: 22700 Tank Material: Steel Corrosion Protect: Sacrificial anode Overfill Protect: Facility Type: FS Liquid Fuel Tank Parent Facility Type: Facility Location: Device Installed Location: 1847 BANK ST OTTAWA K1V 7Z7 ON CA </div> <div> Manufacturer: Serial No: Ulc Standard: Quantity: Unit of Measure: Fuel Type: Gasoline Fuel Type2: NULL Fuel Type3: NULL Piping Steel: Piping Galvanized: Tanks Single Wall St: Piping Underground: No Underground: Panam Related: Panam Venue: </div> </div>					
<u>Liquid Fuel Tank Details</u>					
Overfill Protection: Owner Account Name: 2023775 ONTARIO INC O/A GAS STN Item: FS LIQUID FUEL TANK					
32	36 of 42	ESE/168.1	90.9 / 0.69	2023775 ONTARIO INC O/A GAS STN 1847 BANK ST OTTAWA K1V 7Z7 ON CA ON	FST
<div> <div> Instance No: 10900450 Status: Cont Name: Instance Type: Item: Item Description: FS Liquid Fuel Tank Tank Type: Liquid Fuel Single Wall UST Install Date: 5/15/2009 Install Year: 1974 Years in Service: Model: NULL Description: Capacity: 22700 Tank Material: Fiberglass (FRP) Corrosion Protect: Fiberglass Overfill Protect: Facility Type: FS Liquid Fuel Tank Parent Facility Type: Facility Location: Device Installed Location: 1847 BANK ST OTTAWA K1V 7Z7 ON CA </div> <div> Manufacturer: Serial No: Ulc Standard: Quantity: Unit of Measure: Fuel Type: Gasoline Fuel Type2: NULL Fuel Type3: NULL Piping Steel: Piping Galvanized: Tanks Single Wall St: Piping Underground: No Underground: Panam Related: Panam Venue: </div> </div>					
<u>Liquid Fuel Tank Details</u>					
Overfill Protection: Owner Account Name: 2023775 ONTARIO INC O/A GAS STN Item: FS LIQUID FUEL TANK					

Map Key	Number of Records	Direction/ Distance (m)	Elev/Diff (m)	Site	DB
32	37 of 42	ESE/168.1	90.9 / 0.69	2023775 ONTARIO INC O/A GAS STN 1847 BANK ST OTTAWA K1V 7Z7 ON CA ON	FST
<div> <div> Instance No: 10900386 Status: Cont Name: Instance Type: Item: Item Description: FS Liquid Fuel Tank Tank Type: Liquid Fuel Single Wall UST Install Date: 5/15/2009 Install Year: 1974 Years in Service: Model: NULL Description: Capacity: 36300 Tank Material: Steel Corrosion Protect: Sacrificial anode Overfill Protect: Facility Type: FS Liquid Fuel Tank Parent Facility Type: Facility Location: Device Installed Location: 1847 BANK ST OTTAWA K1V 7Z7 ON CA </div> <div> Manufacturer: Serial No: Ulc Standard: Quantity: Unit of Measure: Fuel Type: Gasoline Fuel Type2: NULL Fuel Type3: NULL Piping Steel: Piping Galvanized: Tanks Single Wall St: Piping Underground: No Underground: Panam Related: Panam Venue: </div> </div>					
<u>Liquid Fuel Tank Details</u>					
<div> Overfill Protection: Owner Account Name: 2023775 ONTARIO INC O/A GAS STN Item: FS LIQUID FUEL TANK </div>					
32	38 of 42	ESE/168.1	90.9 / 0.69	Suncor Energy Products Partnership 1847 Bank Street Ottawa ON K1V 6P8	GEN
<div> Generator No: ON9078460 SIC Code: SIC Description: Approval Years: As of Jan 2021 PO Box No: Country: Canada Status: Registered Co Admin: Choice of Contact: Phone No Admin: Contaminated Facility: MHSW Facility: </div>					
<u>Detail(s)</u>					
<div> Waste Class: 221 I Waste Class Name: Light fuels Waste Class: 251 L Waste Class Name: Waste oils/sludges (petroleum based) Waste Class: 221 L Waste Class Name: Light fuels </div>					
32	39 of 42	ESE/168.1	90.9 / 0.69	Suncor Energy Inc., 1277136 Alberta Ltd. & Suncor Energy Products Inc. as general partners of Suncor Energy Products Partnership 1847 Bank Street Ottawa, ON	EBR

Map Key	Number of Records	Direction/ Distance (m)	Elev/Diff (m)	Site	DB
Canada ON					
EBR Registry No:	019-3447			Decision Posted:	September 28, 2021
Ministry Ref No:	6867-BY3TP5			Exception Posted:	
Notice Type:	Instrument			Section:	Part II.1 (20.3 or 20.5)
Notice Stage:	Decision			Act 1:	Environmental Protection Act, R.S.O. 1990
Notice Date:				Act 2:	Environmental Protection Act
Proposal Date:	April 6, 2021			Site Location Map:	45.370138,-75.662781
Year:	2021				
Instrument Type:	Environmental Compliance Approval (sewage)				
Off Instrument Name:	Environmental Compliance Approval (sewage) (OWRA s.53)				
Posted By:	Ministry of the Environment, Conservation and Parks				
Company Name:					
Site Address:	1847 Bank Street Ottawa, ON Canada				
Location Other:					
Proponent Name:	Suncor Energy Inc., 1277136 Alberta Ltd. & Suncor Energy Products Inc. as general partners of Suncor Energy Products Partnership				
Proponent Address:	Suncor Energy Inc., 1277136 Alberta Ltd. & Suncor Energy Products Inc. as general partners of Suncor Energy Products Partnership 3275 Rebecca Street Street Oakville, ON L6L 6N5 Canada				
Comment Period:	April 6, 2021 - May 21, 2021 (45 days) Closed				
URL:	https://ero.ontario.ca/notice/019-3447				
Site Location Details:					
32	40 of 42	ESE/168.1	90.9 / 0.69	Suncor Energy Inc. and 1277136 Alberta Ltd. and Suncor Energy Products Inc., as general partners operating as Suncor Energy Products Partnership 1847 Bank Street St Ottawa ON L6L 6N5	ECA
Approval No:	2072-C6XRYR			MOE District:	Ottawa
Approval Date:	2021-09-27			City:	
Status:	Approved			Longitude:	
Record Type:	ECA			Latitude:	
Link Source:	IDS			Geometry X:	-8422646.4068
SWP Area Name:	Rideau Valley			Geometry Y:	5680084.7356000012
Approval Type:	ECA-INDUSTRIAL SEWAGE WORKS				
Project Type:	INDUSTRIAL SEWAGE WORKS				
Business Name:	Suncor Energy Inc. and 1277136 Alberta Ltd. and Suncor Energy Products Inc., as general partners operating as Suncor Energy Products Partnership				
Address:	1847 Bank Street St				
Full Address:					
Full PDF Link:	https://www.accessenvironment.ene.gov.on.ca/instruments/6867-BY3TP5-14.pdf				
PDF Site Location:	1847 Bank Street City of Ottawa, Ontario				
32	41 of 42	ESE/168.1	90.9 / 0.69	Suncor Energy Products Partnership 1847 Bank Street Ottawa ON K2P1W6	GEN
Generator No:	ON4633007				
SIC Code:					
SIC Description:					
Approval Years:	As of Nov 2021				
PO Box No:					
Country:	Canada				
Status:	Registered				
Co Admin:					
Choice of Contact:					
Phone No Admin:					
Contaminated Facility:					

Map Key	Number of Records	Direction/ Distance (m)	Elev/Diff (m)	Site	DB
MHSW Facility:					
<u>Detail(s)</u>					
Waste Class:		221 L			
Waste Class Name:		Light fuels			
Waste Class:		251 L			
Waste Class Name:		Waste oils/sludges (petroleum based)			
<u>32</u>	42 of 42	ESE/168.1	90.9 / 0.69	Suncor Energy Products Partnership 1847 Bank Street Ottawa ON K2P1W6	GEN
Generator No:		ON4633007			
SIC Code:					
SIC Description:					
Approval Years:		As of Oct 2022			
PO Box No:					
Country:		Canada			
Status:		Registered			
Co Admin:					
Choice of Contact:					
Phone No Admin:					
Contaminated Facility:					
MHSW Facility:					
<u>Detail(s)</u>					
Waste Class:		221 L			
Waste Class Name:		LIGHT FUELS			
Waste Class:		251 L			
Waste Class Name:		OIL SKIMMINGS & SLUDGES			
<u>33</u>	1 of 6	SSW/171.8	86.6 / -3.59	1686864 Ontario Inc 1172 Walkley Rd Ottawa ON K1K 0R8	ECA
Approval No:	1110-8NFLRJ			MOE District:	
Approval Date:	2011-12-19			City:	
Status:	Revoked and/or Replaced			Longitude:	
Record Type:	ECA			Latitude:	
Link Source:	IDS			Geometry X:	
SWP Area Name:				Geometry Y:	
Approval Type:	ECA-MUNICIPAL AND PRIVATE SEWAGE WORKS				
Project Type:	MUNICIPAL AND PRIVATE SEWAGE WORKS				
Business Name:	1686864 Ontario Inc				
Address:	1172 Walkley Rd				
Full Address:					
Full PDF Link:	https://www.accessenvironment.ene.gov.on.ca/instruments/4818-8HTPPG-14.pdf				
PDF Site Location:					
<u>33</u>	2 of 6	SSW/171.8	86.6 / -3.59	1172 Walkley Road Ottawa ON	EHS
Order No:	20120125038			Nearest Intersection:	
Status:	C			Municipality:	
Report Type:	Custom Report			Client Prov/State:	ON
Report Date:	1/27/2012 12:05:04 PM			Search Radius (km):	0.25
Date Received:	1/25/2012 12:03:55 PM			X:	-75.665343

Map Key	Number of Records	Direction/ Distance (m)	Elev/Diff (m)	Site	DB
Previous Site Name: Lot/Building Size: Additional Info Ordered:				Y: 45.369235	
33	3 of 6	SSW/171.8	86.6 / -3.59	1823174 ONTARIO INC. 1172 WALKLEY ROAD OTTAWA ON K1V 2P7	EASR
Approval No: R-002-1324258811 Status: REGISTERED Date: 2013-04-11 Record Type: EASR Link Source: MOFA Project Type: Standby Power System Full Address: Approval Type: EASR-Standby Power System SWP Area Name: PDF URL: PDF Site Location:				MOE District: Municipality: OTTAWA Latitude: Longitude: Geometry X: Geometry Y:	
33	4 of 6	SSW/171.8	86.6 / -3.59	LISCHER CONSTRUCTION INC 1172 WALKLEY OTTAWA OTTAWA ON	EASR
Approval No: R-009-3618873133 Status: Registered Date: 2016-08-02 Record Type: Link Source: Project Type: Water Taking - Construction Dewatering Full Address: Approval Type: SWP Area Name: PDF URL: PDF Site Location:				MOE District: Municipality: OTTAWA Latitude: Longitude: Geometry X: Geometry Y:	
33	5 of 6	SSW/171.8	86.6 / -3.59	LISCHER CONSTRUCTION INC 1172 WALKLEY RD OTTAWA ON K1V 2P7	EASR
Approval No: R-009-3618873133 Status: REMOVED Date: 2016-08-02 Record Type: EASR Link Source: MOFA Project Type: Water Taking - Construction Dewatering Full Address: Approval Type: EASR-Water Taking - Construction Dewatering SWP Area Name: Rideau Valley PDF URL: PDF Site Location:				MOE District: Ottawa Municipality: OTTAWA Latitude: 45.36944444 Longitude: -75.665 Geometry X: Geometry Y:	
33	6 of 6	SSW/171.8	86.6 / -3.59	1686864 Ontario Inc. 1172 Walkley Rd Ottawa ON K1K 0R8	ECA
Approval No: 1113-9XEM26 Approval Date: 2015-06-19 Status: Approved				MOE District: City: Longitude:	

Map Key	Number of Records	Direction/ Distance (m)	Elev/Diff (m)	Site	DB
Record Type:	ECA			Latitude:	
Link Source:	IDS			Geometry X:	
SWP Area Name:				Geometry Y:	
Approval Type:		ECA-MUNICIPAL AND PRIVATE SEWAGE WORKS			
Project Type:		MUNICIPAL AND PRIVATE SEWAGE WORKS			
Business Name:		1686864 Ontario Inc.			
Address:		1172 Walkley Rd			
Full Address:					
Full PDF Link:		https://www.accessenvironment.ene.gov.on.ca/instruments/0082-9TES4H-14.pdf			
PDF Site Location:					

34	1 of 1	S/172.7	87.9 / -2.26	ON	BORE
Borehole ID:	612698			Inclin FLG:	No
OGF ID:	215514004			SP Status:	Initial Entry
Status:				Surv Elev:	No
Type:	Borehole			Piezometer:	No
Use:				Primary Name:	
Completion Date:	OCT-1959			Municipality:	
Static Water Level:				Lot:	
Primary Water Use:				Township:	
Sec. Water Use:				Latitude DD:	45.3694
Total Depth m:	91.4			Longitude DD:	-75.664553
Depth Ref:	Ground Surface			UTM Zone:	18
Depth Elev:				Easting:	447961
Drill Method:				Northing:	5024202
Orig Ground Elev m:	88.4			Location Accuracy:	
Elev Reliabil Note:				Accuracy:	Not Applicable
DEM Ground Elev m:	89.8				
Concession:					
Location D:					
Survey D:					
Comments:					

Borehole Geology Stratum

Geology Stratum ID:	218392128		Mat Consistency:	
Top Depth:	0		Material Moisture:	
Bottom Depth:	12.2		Material Texture:	
Material Color:			Non Geo Mat Type:	
Material 1:	Clay		Geologic Formation:	
Material 2:			Geologic Group:	
Material 3:			Geologic Period:	
Material 4:			Depositional Gen:	
Gsc Material Description:				
Stratum Description:	CLAY.			
Geology Stratum ID:	218392130		Mat Consistency:	Compact
Top Depth:	13.7		Material Moisture:	
Bottom Depth:	91.4		Material Texture:	
Material Color:	Black		Non Geo Mat Type:	
Material 1:	Limestone		Geologic Formation:	
Material 2:			Geologic Group:	
Material 3:			Geologic Period:	
Material 4:			Depositional Gen:	
Gsc Material Description:				
Stratum Description:	LIMESTONE. 00090LE. BLACK. SHALE. GREY. LIMESTONE. GREY. 00138. GREY,COMPACT. SAND.			
Geology Stratum ID:	218392129		Mat Consistency:	
Top Depth:	12.2		Material Moisture:	
Bottom Depth:	13.7		Material Texture:	
Material Color:			Non Geo Mat Type:	

Map Key	Number of Records	Direction/ Distance (m)	Elev/Diff (m)	Site	DB
Material 1: Material 2: Material 3: Material 4: Gsc Material Description: Stratum Description:	Gravel Boulders			Geologic Formation: Geologic Group: Geologic Period: Depositional Gen:	
		GRAVEL.			
Source					
Source Type: Source Orig: Source Date: Confidence: Observatio: Source Name: Source Details: Confiden 1:	Data Survey Geological Survey of Canada 1956-1972			Source Appl: Source Iden: Scale or Res: Horizontal: Verticalda: Urban Geology Automated Information System (UGAIS) File: OTTAWA2.txt RecordID: 05206 NTS_Sheet:	Spatial/Tabular 1 Varies NAD27 Mean Average Sea Level
Source List					
Source Identifier: Source Type: Source Date: Scale or Resolution: Source Name: Source Originators:	1 Data Survey 1956-1972 Varies Urban Geology Automated Information System (UGAIS) Geological Survey of Canada			Horizontal Datum: Vertical Datum: Projection Name:	NAD27 Mean Average Sea Level Universal Transverse Mercator
35	1 of 1	S/172.9	87.9 / -2.26	ON	WWIS
Well ID: Construction Date: Use 1st: Use 2nd: Final Well Status: Water Type: Casing Material: Audit No: Tag: Constructn Method: Elevation (m): Elevatn Reliabilty: Depth to Bedrock: Well Depth: Overburden/Bedrock: Pump Rate: Static Water Level: Clear/Cloudy: Municipality: Site Info:	1508977 Commerical 0 Water Supply			Flowing (Y/N): Flow Rate: Data Entry Status: Data Src: Date Received: Selected Flag: Abandonment Rec: Contractor: Form Version: Owner: County: Lot: Concession: Concession Name: Easting NAD83: Northing NAD83: Zone: UTM Reliability:	1 10/23/1959 TRUE 1802 1 OTTAWA-CARLETON
PDF URL (Map):	https://d2khazk8e83rdv.cloudfront.net/moe_mapping/downloads/2Water/Wells_pdfs/150\1508977.pdf				
Additional Detail(s) (Map)					
Well Completed Date: Year Completed: Depth (m): Latitude: Longitude: Path:	10/10/1959 1959 91.44 45.369398500575 -75.6645532125054 150\1508977.pdf				

Map Key	Number of Records	Direction/ Distance (m)	Elev/Diff (m)	Site	DB
<u>Bore Hole Information</u>					
Bore Hole ID:	10031011			Elevation:	
DP2BR:				Elevrc:	
Spatial Status:				Zone:	18
Code OB:				East83:	447960.70
Code OB Desc:				North83:	5024202.00
Open Hole:				Org CS:	
Cluster Kind:				UTMRC:	5
Date Completed:	10/10/1959			UTMRC Desc:	margin of error : 100 m - 300 m
Remarks:				Location Method:	p5
Loc Method Desc:		Original Pre1985 UTM Rel Code 5: margin of error : 100 m - 300 m			
Elevrc Desc:					
Location Source Date:					
Improvement Location Source:					
Improvement Location Method:					
Source Revision Comment:					
Supplier Comment:					
<u>Overburden and Bedrock</u>					
<u>Materials Interval</u>					
Formation ID:	931011130				
Layer:	3				
Color:					
General Color:					
Mat1:	15				
Most Common Material:	LIMESTONE				
Mat2:					
Mat2 Desc:					
Mat3:					
Mat3 Desc:					
Formation Top Depth:	45.0				
Formation End Depth:	300.0				
Formation End Depth UOM:	ft				
<u>Overburden and Bedrock</u>					
<u>Materials Interval</u>					
Formation ID:	931011128				
Layer:	1				
Color:					
General Color:					
Mat1:	05				
Most Common Material:	CLAY				
Mat2:					
Mat2 Desc:					
Mat3:					
Mat3 Desc:					
Formation Top Depth:	0.0				
Formation End Depth:	40.0				
Formation End Depth UOM:	ft				
<u>Overburden and Bedrock</u>					
<u>Materials Interval</u>					
Formation ID:	931011129				
Layer:	2				
Color:					
General Color:					
Mat1:	11				
Most Common Material:	GRAVEL				
Mat2:	13				

Map Key	Number of Records	Direction/ Distance (m)	Elev/Diff (m)	Site	DB
Mat2 Desc:		BOULDERS			
Mat3:					
Mat3 Desc:					
Formation Top Depth:		40.0			
Formation End Depth:		45.0			
Formation End Depth UOM:		ft			
<u>Method of Construction & Well Use</u>					
Method Construction ID:		961508977			
Method Construction Code:		1			
Method Construction:		Cable Tool			
Other Method Construction:					
<u>Pipe Information</u>					
Pipe ID:		10579581			
Casing No:		1			
Comment:					
Alt Name:					
<u>Construction Record - Casing</u>					
Casing ID:		930054662			
Layer:		2			
Material:		4			
Open Hole or Material:		OPEN HOLE			
Depth From:					
Depth To:		300.0			
Casing Diameter:		6.0			
Casing Diameter UOM:		inch			
Casing Depth UOM:		ft			
<u>Construction Record - Casing</u>					
Casing ID:		930054661			
Layer:		1			
Material:		1			
Open Hole or Material:		STEEL			
Depth From:					
Depth To:		49.0			
Casing Diameter:		6.0			
Casing Diameter UOM:		inch			
Casing Depth UOM:		ft			
<u>Results of Well Yield Testing</u>					
Pumping Test Method Desc:		PUMP			
Pump Test ID:		991508977			
Pump Set At:					
Static Level:		10.0			
Final Level After Pumping:		170.0			
Recommended Pump Depth:		170.0			
Pumping Rate:		7.0			
Flowing Rate:					
Recommended Pump Rate:		7.0			
Levels UOM:		ft			
Rate UOM:		GPM			
Water State After Test Code:		2			
Water State After Test:		CLOUDY			
Pumping Test Method:		1			

Map Key	Number of Records	Direction/ Distance (m)	Elev/Diff (m)	Site	DB
Pumping Duration HR:		96			
Pumping Duration MIN:		0			
Flowing:		No			
Water Details					
Water ID:		933463707			
Layer:		1			
Kind Code:		1			
Kind:		FRESH			
Water Found Depth:		90.0			
Water Found Depth UOM:		ft			
Links					
Bore Hole ID:		10031011		Tag No:	
Depth M:		91.44		Contractor:	1802
Year Completed:		1959		Latitude:	45.369398500575
Well Completed Dt:		10/10/1959		Longitude:	-75.6645532125054
Audit No:				Y:	45.36939849387144
Path:		150\1508977.pdf		X:	-75.66455305083133
36	1 of 4	NW/175.1	89.9 / -0.31	OTTAWA, THE CITY OF 1792B BANK ST SANITARY SEWER SYSTEM OTTAWA CITY ON K1V 7Y6	SPL
Ref No:		223220		Contaminant Qty:	
Site No:				Nature of Damage:	
Incident Dt:		3/13/2002		Discharger Report:	
Year:				Material Group:	
Incident Cause:		OTHER CAUSE (N.O.S.)		Health/Env Conseq:	
Incident Event:				Agency Involved:	
Environment Impact:		POSSIBLE		Site Lot:	
Nature of Impact:		Soil contamination		Site Conc:	
MOE Response:				Site Geo Ref Accu:	
Dt MOE Arvl on Scn:				Site Map Datum:	
MOE Reported Dt:		3/13/2002		Northing:	
Dt Document Closed:				Easting:	
Municipality No:		20107			
System Facility Address:					
Client Type:					
Call Report Location Geodata:					
Contaminant Code:					
Contaminant Name:					
Contaminant Limit 1:					
Contam Limit Freq 1:					
Contaminant UN No 1:					
Receiving Medium:		LAND			
Receiving Environment:					
Incident Reason:		OTHER			
Incident Summary:		SPARTAN COLLISION CORP: CITY DYE TESTED SEWERS, SEWER DRAIN OUT BUILDING			
Site Region:					
Site Municipality:		OTTAWA CITY			
Activity Preceding Spill:					
Property 2nd Watershed:					
Property Tertiary Watershed:					
Sector Type:					
SAC Action Class:					
Source Type:					
Site County/District:					
Site Geo Ref Meth:					
Site District Office:					
Nearest Watercourse:					

Map Key	Number of Records	Direction/ Distance (m)	Elev/Diff (m)	Site	DB
Site Name: Site Address: Client Name:					
36	2 of 4	NW/175.1	89.9 / -0.31	UNKNOWN 1792 BANK ST. BEHIND LICKS RESTAURANT OTTAWA CITY ON K1V 7Y6	SPL
<div> <div> Ref No: 243496 Site No: Incident Dt: 10/28/2002 Year: Incident Cause: UNKNOWN Incident Event: Environment Impact: POSSIBLE Nature of Impact: Soil contamination MOE Response: Dt MOE Arvl on Scn: MOE Reported Dt: 10/28/2002 Dt Document Closed: Municipality No: 20107 System Facility Address: Client Type: Call Report Location Geodata: Contaminant Code: Contaminant Name: Contaminant Limit 1: Contam Limit Freq 1: Contaminant UN No 1: Receiving Medium: LAND Receiving Environment: Incident Reason: UNKNOWN Incident Summary: SOURCE UNKNOWN - GREEN LIQUID ON GROUND. Site Region: Site Municipality: OTTAWA CITY Activity Preceding Spill: Property 2nd Watershed: Property Tertiary Watershed: Sector Type: SAC Action Class: Source Type: Site County/District: Site Geo Ref Meth: Site District Office: Nearest Watercourse: Site Name: Site Address: Client Name: </div> <div> Contaminant Qty: Nature of Damage: Discharger Report: Material Group: Health/Env Conseq: Agency Involved: Site Lot: Site Conc: Site Geo Ref Accu: Site Map Datum: Northing: Easting: </div> </div>					
36	3 of 4	NW/175.1	89.9 / -0.31	1792 Bank Street Ottawa ON K1V 7Y6	EHS
<div> <div> Order No: 20070809039 Status: C Report Type: CAN - Complete Report Report Date: 8/15/2007 Date Received: 8/9/2007 Previous Site Name: Lot/Building Size: 26 318 square feet Additional Info Ordered: </div> <div> Nearest Intersection: Alta Vista Municipality: Ottawa Client Prov/State: Search Radius (km): 0.25 X: -75.664997 Y: 45.372418 </div> </div>					

Map Key	Number of Records	Direction/ Distance (m)	Elev/Diff (m)	Site	DB
36	4 of 4	NW/175.1	89.9 / -0.31	W. Elias Associates 1792 Bank Street Ottawa ON	GEN
Generator No: ON8434710 SIC Code: 811111 SIC Description: GENERAL AUTOMOTIVE REPAIR Approval Years: 2013 PO Box No: Country: Status: Co Admin: Choice of Contact: Phone No Admin: Contaminated Facility: MHSW Facility:					
<u>Detail(s)</u>					
Waste Class:		221			
Waste Class Name:		LIGHT FUELS			
37	1 of 1	NE/177.9	91.8 / 1.60	ON	BORE
Borehole ID: 612738 OGF ID: 215514044 Status: Type: Borehole Use: Completion Date: AUG-1970 Static Water Level: Primary Water Use: Sec. Water Use: Total Depth m: -999 Depth Ref: Ground Surface Depth Elev: Drill Method: Orig Ground Elev m: 95.5 Elev Reliabil Note: DEM Ground Elev m: 95.8 Concession: Location D: Survey D: Comments:					
Inclin FLG: No SP Status: Initial Entry Surv Elev: No Piezometer: No Primary Name: Municipality: Lot: Township: Latitude DD: 45.372288 Longitude DD: -75.66331 UTM Zone: 18 Easting: 448061 Northing: 5024522 Location Accuracy: Accuracy: Not Applicable					
<u>Borehole Geology Stratum</u>					
Geology Stratum ID: 218392299 Top Depth: 0 Bottom Depth: .3 Material Color: Material 1: Fill Material 2: Gravel Material 3: Material 4: Gsc Material Description: Stratum Description: FILL.					
Mat Consistency: Material Moisture: Material Texture: Non Geo Mat Type: Geologic Formation: Geologic Group: Geologic Period: Depositional Gen: fill					
Geology Stratum ID: 218392300 Top Depth: .3 Bottom Depth: 1.2					
Mat Consistency: Material Moisture: Material Texture:					

Map Key	Number of Records	Direction/ Distance (m)	Elev/Diff (m)	Site	DB
<div> <div> Material Color: Material 1: Sand Material 2: Gravel Material 3: Material 4: Gsc Material Description: Stratum Description: SAND. </div> <div> Geology Stratum ID: 218392301 Top Depth: 1.2 Bottom Depth: Material Color: Red Material 1: Shale Material 2: Material 3: Material 4: Gsc Material Description: Stratum Description: SHALE. WEATHERED,BROKEN. BOULDERS. GRAVEL. CLAY. LIMESTONE. 00051 010 00010008 **Note: Many records provided by the department have a truncated [Stratum Description] field. </div> <div> Non Geo Mat Type: Geologic Formation: Geologic Group: Geologic Period: Depositional Gen: </div> <div> Mat Consistency: Material Moisture: Material Texture: Non Geo Mat Type: Geologic Formation: Geologic Group: Geologic Period: Depositional Gen: </div> </div>					
Source					
<div> <div> Source Type: Data Survey Source Orig: Geological Survey of Canada Source Date: 1956-1972 Confidence: H Observatio: Source Name: Urban Geology Automated Information System (UGAIS) Source Details: File: OTTAWA2.txt RecordID: 052460 NTS_Sheet: 31G05B Confiden 1: Logged by professional. Exact and complete description of material and properties. </div> <div> Source Appl: Spatial/Tabular Source Iden: 1 Scale or Res: Varies Horizontal: NAD27 Verticalda: Mean Average Sea Level </div> </div>					
Source List					
<div> <div> Source Identifier: 1 Source Type: Data Survey Source Date: 1956-1972 Scale or Resolution: Varies Source Name: Urban Geology Automated Information System (UGAIS) Source Originators: Geological Survey of Canada </div> <div> Horizontal Datum: NAD27 Vertical Datum: Mean Average Sea Level Projection Name: Universal Transverse Mercator </div> </div>					
38	1 of 7	ENE/180.5	91.9 / 1.69	CONSTRUCTION COMPANY D-AOUST CONSTRUCTION 1827 BANK ST OTTAWA CITY ON K1V 7Z6	SPL
<div> <div> Ref No: 231265 Site No: Incident Dt: 7/9/2002 Year: Incident Cause: OTHER CAUSE (N.O.S.) Incident Event: Environment Impact: POSSIBLE Nature of Impact: Water course or lake MOE Response: Dt MOE Arvl on Scn: MOE Reported Dt: 7/9/2002 Dt Document Closed: Municipality No: 20107 System Facility Address: Client Type: Call Report Location Geodata: Contaminant Code: Contaminant Name: Contaminant Limit 1: </div> <div> Contaminant Qty: Nature of Damage: Discharger Report: Material Group: Health/Env Conseq: Agency Involved: Site Lot: Site Conc: Site Geo Ref Accu: Site Map Datum: Northing: Easting: </div> </div>					

Map Key	Number of Records	Direction/ Distance (m)	Elev/Diff (m)	Site	DB
Contam Limit Freq 1: Contaminant UN No 1: Receiving Medium: LAND, WATER Receiving Environment: Incident Reason: ERROR Incident Summary: D-AOUST CONSTRUCTION: 20 L OF OIL FROM AN OLD HEATER TO STORMSEWER Site Region: Site Municipality: OTTAWA CITY Activity Preceding Spill: Property 2nd Watershed: Property Tertiary Watershed: Sector Type: SAC Action Class: Source Type: Site County/District: Site Geo Ref Meth: Site District Office: Nearest Watercourse: Site Name: Site Address: Client Name:					
38	2 of 7	ENE/180.5	91.9 / 1.69	Paul Daoust Construction Canada Limited 1827 Bank Street Ottawa ON K1V 7Z6	GEN
Generator No: ON9849205 SIC Code: SIC Description: Approval Years: 02,03,04 PO Box No: Country: Status: Co Admin: Choice of Contact: Phone No Admin: Contaminated Facility: MHSW Facility:					
<u>Detail(s)</u>					
Waste Class: 145 Waste Class Name: PAINT/PIGMENT/COATING RESIDUES					
Waste Class: 148 Waste Class Name: INORGANIC LABORATORY CHEMICALS					
Waste Class: 221 Waste Class Name: LIGHT FUELS					
Waste Class: 252 Waste Class Name: WASTE OILS & LUBRICANTS					
Waste Class: 263 Waste Class Name: ORGANIC LABORATORY CHEMICALS					
38	3 of 7	ENE/180.5	91.9 / 1.69	1292040 Ontario Inc. 1827 Bank St OTTAWA ON K1V 7Z6	DTNK

Delisted Commercial Fuel Oil

Map Key	Number of Records	Direction/ Distance (m)	Elev/Diff (m)	Site	DB
Tanks					
Licence No:	92130			Facility Type:	
Registration No:	200204-0729			Fuel Type:	
Posse File No:				Corrosion Protection:	
Posse Reg No:				NBR:	
Instance No:				Contact Name:	C/O ROBERT MCGILLIRRAY
Status Name:				Contact Address:	1827 Bank St
Tank Type:				Contact Address2:	
Tank Size:	750			Contact Suite:	
Tank Material:				Contact City:	OTTAWA
Tk Age(as of 05/1992):	25			Contact Prov:	ON
Tank Address:	1827 Bank St			Contact Postal:	K1V 7Z6
Instance Type:				Province:	
Instance Creation Dt:				Letter Sent:	
Instance Install Dt:				Context:	
Item:				Distributor:	W.O. STATION
Item Desc:				Comments:	
Device Instld Loc:					
Description:					
Original Source:		CFOT			
Record Date:		Up to Apr 2013			
38	4 of 7	ENE/180.5	91.9 / 1.69	1292040 ONTARIO INC 1827 BANK ST OTTAWA K1V 7Z6 ON CA ON	CFOT
Licence No:				Item Description:	Fuel Oil Tank
Registration No:				Instance Type:	
Posse File No:				Facility Type:	
Posse Reg No:				Fuel Type:	
Status Name:				Distributor:	
Tank Type:	Single Wall UST			Letter Sent:	
Tank Size:	750			Comments:	
Tank Material:	NULL			Corrosion Protect:	
Instance No:	46650354			Province:	
Inst Creation Date:	12/20/2006			Nbr:	
Inst Install Date:	12/20/2006			Context:	FS Fuel Oil Tank
Item:	FS FUEL OIL TANK				
Tank Age (as of 05/1992):					
Device Installed Location:	1827 BANK ST OTTAWA K1V 7Z6 ON CA				
Description:	NULL				
Contact Name:					
Contact Address:					
Contact Address2:					
Contact Suite:					
Contact City:					
Contact Prov:					
Contact Postal:					
38	5 of 7	ENE/180.5	91.9 / 1.69	Ogilvie Realty Ltd. 1811 - 1827 Bank Street , Lot 23, Concession 3 Ottawa ON K1Z 7L9	ECA
Approval No:	9023-A4FRYZ			MOE District:	
Approval Date:	2015-11-25			City:	
Status:	Approved			Longitude:	
Record Type:	ECA			Latitude:	
Link Source:	IDS			Geometry X:	
SWP Area Name:				Geometry Y:	
Approval Type:	ECA-MUNICIPAL AND PRIVATE SEWAGE WORKS				
Project Type:	MUNICIPAL AND PRIVATE SEWAGE WORKS				
Business Name:	Ogilvie Realty Ltd.				

Map Key	Number of Records	Direction/ Distance (m)	Elev/Diff (m)	Site	DB
Address:		1811 - 1827 Bank Street , Lot 23, Concession 3			
Full Address:					
Full PDF Link:		https://www.accessenvironment.ene.gov.on.ca/instruments/6077-9YLPFR-14.pdf			
PDF Site Location:					
38	6 of 7	ENE/180.5	91.9 / 1.69	Ogilvie Realty Ltd. 1811 - 1827 Bank Street Lot 23, Concession 3 Ottawa ON K1Z 7L9	ECA
Approval No:		7532-8TRNFY		MOE District:	
Approval Date:		2012-04-30		City:	
Status:		Revoked and/or Replaced		Longitude:	
Record Type:		ECA		Latitude:	
Link Source:		IDS		Geometry X:	
SWP Area Name:				Geometry Y:	
Approval Type:		ECA-INDUSTRIAL SEWAGE WORKS			
Project Type:		INDUSTRIAL SEWAGE WORKS			
Business Name:		Ogilvie Realty Ltd.			
Address:		1811 - 1827 Bank Street Lot 23, Concession 3			
Full Address:					
Full PDF Link:		https://www.accessenvironment.ene.gov.on.ca/instruments/9117-8MXPRE-14.pdf			
PDF Site Location:					
38	7 of 7	ENE/180.5	91.9 / 1.69	1292040 ONTARIO INC 1827 BANK ST OTTAWA K1V 7Z6 ON CA ON	DTNK
<u>Delisted Fuel Storage Tank</u>					
Instance No:		46650354		Creation Date: 7/5/2009 2:58:23 AM	
Status:		Active		Overfill Prot Type:	
Instance Type:				Facility Location: 1827 BANK ST OTTAWA K1V 7Z6 ON CA	
Fuel Type:				Piping SW Steel:	
Cont Name:				Piping SW Galvan:	
Capacity:		750		Tanks SW Steel:	
Tank Material:		NULL		Piping Underground:	
Corrosion Prot:		NULL		No Underground:	
Tank Type:		Single Wall UST		Max Hazard Rank: NULL	
Install Year:		1954		Max Hazard Rank 1: NULL	
Facility Type:		FS FUEL OIL TANK		Nxt Period Start Dt: NULL	
Device Installed Loc:				Program Area 1: NULL	
Fuel Type 2:				Program Area 2: NULL	
Fuel Type 3:				Nxt Period Strt Dt 2: NULL	
Item:				Risk Based Periodic: NULL	
Item Description:		Fuel Oil Tank		Vol of Directives: NULL	
Model:		NULL		Years in Service: 4.3	
Description:		NULL		Created Date: 20-DEC-06	
Instance Creation Dt:		12/20/2006		Federal Device: NULL	
Instance Install Dt:		12/20/2006		Periodic Exempt: NULL	
Manufacturer:		NULL		Statutory Interval: NULL	
Serial No:		NULL		Rcomnd Insp Interval: NULL	
ULC Standard:		NULL		Recommended Toler: NULL	
Quantity:		1		Panam Venue Name: NULL	
Unit of Measure:		EA		External Identifier: NULL	
Parent Fac Type:					
TSSA Base Sched Cycle 1:		NULL			
TSSA Base Sched Cycle 2:		NULL			
Original Source:		FST			
Record Date:		31-MAY-2021			

Map Key	Number of Records	Direction/ Distance (m)	Elev/Diff (m)	Site	DB
39	1 of 2	ESE/181.0	90.9 / 0.69	1200 Walkley Rd Ottawa ON K1V6P8	EHS
Order No: 20140606023 Status: C Report Type: Custom Report Report Date: 11-JUN-14 Date Received: 06-JUN-14 Previous Site Name: Lot/Building Size: Additional Info Ordered:		Nearest Intersection: Municipality: Client Prov/State: ON Search Radius (km): .25 X: -75.662403 Y: 45.370383			
39	2 of 2	ESE/181.0	90.9 / 0.69	City of Ottawa Across from 1200 Walkley Road Ottawa ON K1V 6P8	SPL
Ref No: 6053-BHQKRC Site No: NA Incident Dt: 11/8/2019 Year: Incident Cause: Incident Event: Leak/Break Environment Impact: Nature of Impact: MOE Response: No Dt MOE Arvl on Scn: MOE Reported Dt: 11/8/2019 Dt Document Closed: Municipality No: System Facility Address: Client Type: Municipal Government Call Report Location Geodata: Contaminant Code: 27 Contaminant Name: COOLANT N.O.S. Contaminant Limit 1: Contam Limit Freq 1: n/a Contaminant UN No 1: n/a Receiving Medium: Receiving Environment: Land Incident Reason: Equipment Failure Incident Summary: OC Transpo: ~15 L engine coolant to road, 1 cb impacted Site Region: Eastern Site Municipality: Ottawa Activity Preceding Spill: Property 2nd Watershed: Property Tertiary Watershed: Sector Type: Miscellaneous Communal SAC Action Class: Land Spills Source Type: Motor Vehicle Site County/District: Site Geo Ref Meth: Site District Office: Ottawa Nearest Watercourse: Site Name: Walkley Road, Westbound<UNOFFICIAL> Site Address: Across from 1200 Walkley Road Client Name: City of Ottawa		Contaminant Qty: 15 L Nature of Damage: Discharger Report: Material Group: Health/Env Conseq: 0 - No Impact Agency Involved: Site Lot: Site Conc: Site Geo Ref Accu: Site Map Datum: Northing: 5024323 Easting: 448102			
40	1 of 1	E/181.6	90.9 / 0.69	SUNY'S GAS BAR 1217 WALKLEY ROAD SERVICE STATION OTTAWA CITY ON K1V 6P9	SPL

Map Key	Number of Records	Direction/ Distance (m)	Elev/Diff (m)	Site	DB
<u>Bore Hole Information</u>					
Bore Hole ID:	1008414480			Elevation:	
DP2BR:				Elevrc:	
Spatial Status:				Zone:	18
Code OB:				East83:	448115.00
Code OB Desc:				North83:	5024277.00
Open Hole:				Org CS:	UTM83
Cluster Kind:				UTMRC:	4
Date Completed:	08/12/2019			UTMRC Desc:	margin of error : 30 m - 100 m
Remarks:				Location Method:	wwr
Loc Method Desc:	on Water Well Record				
Elevrc Desc:					
Location Source Date:					
Improvement Location Source:					
Improvement Location Method:					
Source Revision Comment:					
Supplier Comment:					
<u>Links</u>					
Bore Hole ID:	1008414480			Tag No:	A251219
Depth M:				Contractor:	1844
Year Completed:	2019			Latitude:	45.3700850030439
Well Completed Dt:	08/12/2019			Longitude:	-75.6625907826167
Audit No:	C35495			Y:	45.37008499600571
Path:				X:	-75.66259062149848
42	1 of 2	E/187.6	90.9 / 0.69	1223 Walkley Road Ottawa ON K1V 6P9	EHS
Order No:	21110900042			Nearest Intersection:	
Status:	C			Municipality:	
Report Type:	Standard Report			Client Prov/State:	ON
Report Date:	12-NOV-21			Search Radius (km):	.25
Date Received:	09-NOV-21			X:	-75.6621832
Previous Site Name:				Y:	45.3711101
Lot/Building Size:					
Additional Info Ordered:					
42	2 of 2	E/187.6	90.9 / 0.69	1223 Walkley Road Ottawa ON K1V 6P9	EHS
Order No:	21110900042			Nearest Intersection:	
Status:	C			Municipality:	
Report Type:	Standard Report			Client Prov/State:	ON
Report Date:	12-NOV-21			Search Radius (km):	.25
Date Received:	09-NOV-21			X:	-75.6621832
Previous Site Name:				Y:	45.3711101
Lot/Building Size:					
Additional Info Ordered:					
43	1 of 1	ENE/190.2	91.9 / 1.69	MENDES TOYOTA 1811 BANK ST. OTTAWA ON K1V 7Z6	GEN
Generator No:	ON9871543				
SIC Code:					
SIC Description:					

Map Key	Number of Records	Direction/ Distance (m)	Elev/Diff (m)	Site	DB
Approval Years:		07,08			
PO Box No:					
Country:					
Status:					
Co Admin:					
Choice of Contact:					
Phone No Admin:					
Contaminated Facility:					
MHSW Facility:					
<u>Detail(s)</u>					
Waste Class:		221			
Waste Class Name:		LIGHT FUELS			
44	1 of 1	ESE/192.9	90.9 / 0.68	1883 BANK STREET Ottawa ON	WWIS
Well ID:		7218171		Flowing (Y/N):	
Construction Date:				Flow Rate:	
Use 1st:		Monitoring and Test Hole		Data Entry Status:	
Use 2nd:		0		Data Src:	
Final Well Status:		Monitoring and Test Hole		Date Received:	
Water Type:				03/20/2014	
Casing Material:				Selected Flag:	
Audit No:		Z173852		TRUE	
Tag:		A156410		Abandonment Rec:	
Constructn Method:				Contractor:	
Elevation (m):				7241	
Elevatn Reliabilty:				Form Version:	
Depth to Bedrock:				7	
Well Depth:				Owner:	
Overburden/Bedrock:				County:	
Pump Rate:				OTTAWA-CARLETON	
Static Water Level:				Lot:	
Clear/Cloudy:				Concession:	
Municipality:		GLOUCESTER TOWNSHIP		Concession Name:	
Site Info:				Easting NAD83:	
PDF URL (Map):		https://d2khazk8e83rdv.cloudfront.net/moe_mapping/downloads/2Water/Wells_pdfs/721\7218171.pdf		Northing NAD83:	
				Zone:	
				UTM Reliability:	
<u>Additional Detail(s) (Map)</u>					
Well Completed Date:		02/19/2014			
Year Completed:		2014			
Depth (m):		11.89			
Latitude:		45.3698414645207			
Longitude:		-75.6626773312407			
Path:		721\7218171.pdf			
<u>Bore Hole Information</u>					
Bore Hole ID:		1004724244		Elevation:	
DP2BR:				Elevrc:	
Spatial Status:				Zone:	
Code OB:				18	
Code OB Desc:				East83:	
Open Hole:				5024250.00	
Cluster Kind:				North83:	
Date Completed:		02/19/2014		Org CS:	
Remarks:				UTM83	
Loc Method Desc:		on Water Well Record		UTMRC:	
				4	
				UTMRC Desc:	
				margin of error : 30 m - 100 m	
				Location Method:	
				wwr	

Map Key	Number of Records	Direction/ Distance (m)	Elev/Diff (m)	Site	DB
Elevrc Desc: Location Source Date: Improvement Location Source: Improvement Location Method: Source Revision Comment: Supplier Comment:					
<u>Overburden and Bedrock Materials Interval</u>					
Formation ID:		1005094098			
Layer:		2			
Color:		6			
General Color:		BROWN			
Mat1:		28			
Most Common Material:		SAND			
Mat2:		11			
Mat2 Desc:		GRAVEL			
Mat3:		85			
Mat3 Desc:		SOFT			
Formation Top Depth:		0.3100000023841858			
Formation End Depth:		1.83000000429153442			
Formation End Depth UOM:		m			
<u>Overburden and Bedrock Materials Interval</u>					
Formation ID:		1005094099			
Layer:		3			
Color:		2			
General Color:		GREY			
Mat1:		06			
Most Common Material:		SILT			
Mat2:		11			
Mat2 Desc:		GRAVEL			
Mat3:		66			
Mat3 Desc:		DENSE			
Formation Top Depth:		1.83000000429153442			
Formation End Depth:		2.7400000009536743			
Formation End Depth UOM:		m			
<u>Overburden and Bedrock Materials Interval</u>					
Formation ID:		1005094100			
Layer:		4			
Color:		2			
General Color:		GREY			
Mat1:		17			
Most Common Material:		SHALE			
Mat2:					
Mat2 Desc:					
Mat3:		74			
Mat3 Desc:		LAYERED			
Formation Top Depth:		2.7400000009536743			
Formation End Depth:		11.8900000343322754			
Formation End Depth UOM:		m			
<u>Overburden and Bedrock Materials Interval</u>					
Formation ID:		1005094097			

Map Key	Number of Records	Direction/ Distance (m)	Elev/Diff (m)	Site	DB
Layer:		1			
Color:		6			
General Color:		BROWN			
Mat1:		02			
Most Common Material:		TOPSOIL			
Mat2:					
Mat2 Desc:					
Mat3:		85			
Mat3 Desc:		SOFT			
Formation Top Depth:		0.0			
Formation End Depth:		0.3100000023841858			
Formation End Depth UOM:		m			
<u>Annular Space/Abandonment Sealing Record</u>					
Plug ID:		1005094109			
Layer:		1			
Plug From:		0.0			
Plug To:		0.3100000023841858			
Plug Depth UOM:		m			
<u>Annular Space/Abandonment Sealing Record</u>					
Plug ID:		1005094110			
Layer:		2			
Plug From:		0.3100000023841858			
Plug To:		3.9600000381469727			
Plug Depth UOM:		m			
<u>Annular Space/Abandonment Sealing Record</u>					
Plug ID:		1005094111			
Layer:		3			
Plug From:		3.9600000381469727			
Plug To:		11.8900000343322754			
Plug Depth UOM:		m			
<u>Method of Construction & Well Use</u>					
Method Construction ID:		1005094108			
Method Construction Code:		5			
Method Construction:		Air Percussion			
Other Method Construction:					
<u>Pipe Information</u>					
Pipe ID:		1005094096			
Casing No:		0			
Comment:					
Alt Name:					
<u>Construction Record - Casing</u>					
Casing ID:		1005094104			
Layer:		1			
Material:		5			
Open Hole or Material:		PLASTIC			

<i>Map Key</i>	<i>Number of Records</i>	<i>Direction/ Distance (m)</i>	<i>Elev/Diff (m)</i>	<i>Site</i>	<i>DB</i>
<hr/>					
Depth From:		0.0			
Depth To:		4.269999980926514			
Casing Diameter:		4.03000020980835			
Casing Diameter UOM:		cm			
Casing Depth UOM:		m			
 <u>Construction Record - Screen</u>					
Screen ID:		1005094105			
Layer:		1			
Slot:		10			
Screen Top Depth:		4.269999980926514			
Screen End Depth:		11.890000343322754			
Screen Material:		5			
Screen Depth UOM:		m			
Screen Diameter UOM:		cm			
Screen Diameter:		4.820000171661377			
 <u>Water Details</u>					
Water ID:		1005094103			
Layer:					
Kind Code:					
Kind:					
Water Found Depth:					
Water Found Depth UOM:		m			
 <u>Hole Diameter</u>					
Hole ID:		1005094101			
Diameter:		11.430000305175781			
Depth From:		0.0			
Depth To:		2.740000009536743			
Hole Depth UOM:		m			
Hole Diameter UOM:		cm			
 <u>Hole Diameter</u>					
Hole ID:		1005094102			
Diameter:		7.619999885559082			
Depth From:		2.740000009536743			
Depth To:		11.890000343322754			
Hole Depth UOM:		m			
Hole Diameter UOM:		cm			
 <u>Links</u>					
Bore Hole ID:	1004724244			Tag No:	A156410
Depth M:	11.89			Contractor:	7241
Year Completed:	2014			Latitude:	45.3698414645207
Well Completed Dt:	02/19/2014			Longitude:	-75.6626773312407
Audit No:	Z173852			Y:	45.3698414578088
Path:	721\7218171.pdf			X:	-75.6626771687781
<hr/>					
45	1 of 1	SSW/194.1	85.8 / -4.37	1686864 Ontario Inc. 1172 WALKLEY ROAD, OTTAWA, ONTARIO K1V 2M5 Ottawa ON	RSC
RSC ID:	204726			Cert Date:	
RA No:				Cert Prop Use No:	

<i>Map Key</i>	<i>Number of Records</i>	<i>Direction/ Distance (m)</i>	<i>Elev/Diff (m)</i>	<i>Site</i>	<i>DB</i>
RSC Type:	Phase 1 and 2 RSC			Intended Prop Use:	Residential
Curr Property Use:	Industrial			Qual Person Name:	Mark D'Arcy
Ministry District:	Ottawa District Office			Stratified (Y/N):	
Filing Date:	2012/09/17			Audit (Y/N):	
Date Ack:				Entire Leg Prop. (Y/N):	
Date Returned:				Accuracy Estimate:	
Restoration Type:				Telephone:	
Soil Type:				Fax:	
Criteria:				Email:	
CPU Issued Sect 1686:					
Asmt Roll No:					
Prop ID No (PIN):	04065-0114				
Property Municipal Address:	1172 WALKLEY ROAD, OTTAWA, ONTARIO K1V 2M5				
Mailing Address:					
Latitude & Latitude:					
UTM Coordinates:					
Consultant:					
Legal Desc:					
Measurement Method:					
Applicable Standards:					
RSC PDF:	https://www.lrcsde.lrc.gov.on.ca/BFISWebPublic/pub/viewDocument.action?attachmentId=10327&fileName=BROWNFIELDS-E.pdf				

Document(s) Detail

Document Heading:	Supporting Documents
Document Name:	PE2002 Transfer.pdf
Document Type:	Copy of any deed(s), transfer(s) or other document(s)
Document Link:	https://www.lrcsde.lrc.gov.on.ca/BFISWebPublic/pub/viewDocument.action?attachmentId=10325&fileName=PE2002+Transfer.pdf
Document Heading:	Supporting Documents
Document Name:	Table of Areas of Potential Environmental Concern.pdf
Document Type:	Area(s) of Potential Environmental Concern
Document Link:	https://www.lrcsde.lrc.gov.on.ca/BFISWebPublic/pub/viewDocument.action?attachmentId=10328&fileName=Table+of+Areas+of+Potential+Environmental+Concern.pdf
Document Heading:	Supporting Documents
Document Name:	Lawyers Letter.pdf
Document Type:	Lawyer's letter consisting of a legal description of the property
Document Link:	https://www.lrcsde.lrc.gov.on.ca/BFISWebPublic/pub/viewDocument.action?attachmentId=10329&fileName=Lawyers+Letter.pdf
Document Heading:	Supporting Documents
Document Name:	1686864 Ontario Inc Certificate of Status.pdf
Document Type:	Certificate of Status
Document Link:	https://www.lrcsde.lrc.gov.on.ca/BFISWebPublic/pub/viewDocument.action?attachmentId=10322&fileName=1686864+Ontario+Inc+Certificate+of+Status.pdf
Document Heading:	Supporting Documents
Document Name:	4R-25694 Showing Phase I Phase II and RSC Property.pdf
Document Type:	A Current plan of Survey
Document Link:	https://www.lrcsde.lrc.gov.on.ca/BFISWebPublic/pub/viewDocument.action?attachmentId=10323&fileName=4R-25694+Showing+Phase+I+Phase+II+and+RSC+Property.pdf
Document Heading:	Supporting Documents
Document Name:	Table of Current and Past Uses of the Phase One Property.pdf
Document Type:	Table of Current and Past Property Use
Document Link:	https://www.lrcsde.lrc.gov.on.ca/BFISWebPublic/pub/viewDocument.action?attachmentId=10324&fileName=Table+of+Current+and+Past+Uses+of+the+Phase+One+Property.pdf
Document Heading:	Supporting Documents
Document Name:	PE2002-MEMO.07-Conceptual Site Model-28-Aug-2012.pdf
Document Type:	Phase 2 Conceptual Site Model

213 erisinfo.com | Environmental Risk Information Services Order No: 23072000426

Map Key	Number of Records	Direction/ Distance (m)	Elev/Diff (m)	Site	DB
Site Address:					
Client Name:					
47	1 of 1	NNE/199.7	91.9 / 1.69	ON	WWIS
Well ID:		1507801	Flowing (Y/N):		
Construction Date:			Flow Rate:		
Use 1st:		Domestic	Data Entry Status:		
Use 2nd:		0	Data Src:		
Final Well Status:		Water Supply	Date Received:		
Water Type:			Selected Flag:		
Casing Material:			Abandonment Rec:		
Audit No:			Contractor:		
Tag:			Form Version:		
Constructn Method:			Owner:		
Elevation (m):			County:		
Elevatn Reliabilty:			Lot:		
Depth to Bedrock:			Concession:		
Well Depth:			Concession Name:		
Overburden/Bedrock:			Easting NAD83:		
Pump Rate:			Northing NAD83:		
Static Water Level:			Zone:		
Clear/Cloudy:			UTM Reliability:		
Municipality:		OTTAWA CITY			
Site Info:					
PDF URL (Map):		https://d2khazk8e83rdv.cloudfront.net/moe_mapping/downloads/2Water/Wells_pdfs/150\1507801.pdf			
<u>Additional Detail(s) (Map)</u>					
Well Completed Date:		11/21/1950			
Year Completed:		1950			
Depth (m):		30.7848			
Latitude:		45.3726439624581			
Longitude:		-75.6636972556854			
Path:		150\1507801.pdf			
<u>Bore Hole Information</u>					
Bore Hole ID:		10029836	Elevation:		
DP2BR:			Elevrc:		
Spatial Status:			Zone:		
Code OB:			East83:		
Code OB Desc:			North83:		
Open Hole:			Org CS:		
Cluster Kind:			UTMRC:		
Date Completed:		11/21/1950	UTMRC Desc:		
Remarks:			Location Method:		
Loc Method Desc:		Original Pre1985 UTM Rel Code 9: unknown UTM			
Elevrc Desc:					
Location Source Date:					
Improvement Location Source:					
Improvement Location Method:					
Source Revision Comment:					
Supplier Comment:					
<u>Overburden and Bedrock</u>					
<u>Materials Interval</u>					
Formation ID:		931008067			

Map Key	Number of Records	Direction/ Distance (m)	Elev/Diff (m)	Site	DB
Layer:		3			
Color:		8			
General Color:		BLACK			
Mat1:		19			
Most Common Material:		SLATE			
Mat2:					
Mat2 Desc:					
Mat3:					
Mat3 Desc:					
Formation Top Depth:		30.0			
Formation End Depth:		101.0			
Formation End Depth UOM:		ft			
<u>Overburden and Bedrock</u>					
<u>Materials Interval</u>					
Formation ID:		931008065			
Layer:		1			
Color:					
General Color:					
Mat1:		02			
Most Common Material:		TOPSOIL			
Mat2:		09			
Mat2 Desc:		MEDIUM SAND			
Mat3:					
Mat3 Desc:					
Formation Top Depth:		0.0			
Formation End Depth:		5.0			
Formation End Depth UOM:		ft			
<u>Overburden and Bedrock</u>					
<u>Materials Interval</u>					
Formation ID:		931008066			
Layer:		2			
Color:		2			
General Color:		GREY			
Mat1:		17			
Most Common Material:		SHALE			
Mat2:					
Mat2 Desc:					
Mat3:					
Mat3 Desc:					
Formation Top Depth:		5.0			
Formation End Depth:		30.0			
Formation End Depth UOM:		ft			
<u>Method of Construction & Well</u>					
<u>Use</u>					
Method Construction ID:		961507801			
Method Construction Code:		1			
Method Construction:		Cable Tool			
Other Method Construction:					
<u>Pipe Information</u>					
Pipe ID:		10578406			
Casing No:		1			
Comment:					
Alt Name:					

Map Key	Number of Records	Direction/ Distance (m)	Elev/Diff (m)	Site	DB
<u>Construction Record - Casing</u>					
Casing ID:		930052337			
Layer:		2			
Material:		4			
Open Hole or Material:		OPEN HOLE			
Depth From:					
Depth To:		101.0			
Casing Diameter:		5.0			
Casing Diameter UOM:		inch			
Casing Depth UOM:		ft			
<u>Construction Record - Casing</u>					
Casing ID:		930052336			
Layer:		1			
Material:		1			
Open Hole or Material:		STEEL			
Depth From:					
Depth To:		18.0			
Casing Diameter:		5.0			
Casing Diameter UOM:		inch			
Casing Depth UOM:		ft			
<u>Results of Well Yield Testing</u>					
Pumping Test Method Desc:		PUMP			
Pump Test ID:		991507801			
Pump Set At:					
Static Level:		9.0			
Final Level After Pumping:		11.0			
Recommended Pump Depth:					
Pumping Rate:		7.0			
Flowing Rate:					
Recommended Pump Rate:					
Levels UOM:		ft			
Rate UOM:		GPM			
Water State After Test Code:		1			
Water State After Test:		CLEAR			
Pumping Test Method:		1			
Pumping Duration HR:		0			
Pumping Duration MIN:		15			
Flowing:		No			
<u>Water Details</u>					
Water ID:		933462061			
Layer:		1			
Kind Code:		3			
Kind:		SULPHUR			
Water Found Depth:		23.0			
Water Found Depth UOM:		ft			
<u>Links</u>					
Bore Hole ID:	10029836			Tag No:	
Depth M:	30.7848			Contractor:	3725
Year Completed:	1950			Latitude:	45.3726439624581
Well Completed Dt:	11/21/1950			Longitude:	-75.6636972556854
Audit No:				Y:	45.37264395525553
Path:	150\1507801.pdf			X:	-75.66369709381699

Map Key	Number of Records	Direction/ Distance (m)	Elev/Diff (m)	Site	DB
48	1 of 1	ENE/200.2	91.8 / 1.66	ON	WWIS
<div><div><div><div><div>Well ID:</div><div>1507799</div></div><div><div>Construction Date:</div><div></div></div><div><div>Use 1st:</div><div>Domestic</div></div><div><div>Use 2nd:</div><div>0</div></div><div><div>Final Well Status:</div><div>Water Supply</div></div><div><div>Water Type:</div><div></div></div><div><div>Casing Material:</div><div></div></div><div><div>Audit No:</div><div></div></div><div><div>Tag:</div><div></div></div><div><div>Constructn Method:</div><div></div></div><div><div>Elevation (m):</div><div></div></div><div><div>Elevatn Reliabilty:</div><div></div></div><div><div>Depth to Bedrock:</div><div></div></div><div><div>Well Depth:</div><div></div></div><div><div>Overburden/Bedrock:</div><div></div></div><div><div>Pump Rate:</div><div></div></div><div><div>Static Water Level:</div><div></div></div><div><div>Clear/Cloudy:</div><div></div></div><div><div>Municipality:</div><div>OTTAWA CITY</div></div><div><div>Site Info:</div><div></div></div></div><div><div><div>Flowing (Y/N):</div><div></div></div><div><div>Flow Rate:</div><div></div></div><div><div>Data Entry Status:</div><div></div></div><div><div>Data Src:</div><div>1</div></div><div><div>Date Received:</div><div>04/01/1952</div></div><div><div>Selected Flag:</div><div>TRUE</div></div><div><div>Abandonment Rec:</div><div></div></div><div><div>Contractor:</div><div>3718</div></div><div><div>Form Version:</div><div>1</div></div><div><div>Owner:</div><div></div></div><div><div>County:</div><div>OTTAWA-CARLETON</div></div><div><div>Lot:</div><div></div></div><div><div>Concession:</div><div></div></div><div><div>Concession Name:</div><div></div></div><div><div>Easting NAD83:</div><div></div></div><div><div>Northing NAD83:</div><div></div></div><div><div>Zone:</div><div></div></div><div><div>UTM Reliability:</div><div></div></div></div></div></div> <div>PDF URL (Map):https://d2khazk8e83rdv.cloudfront.net/moe_mapping/downloads/2Water/Wells_pdfs/150\1507799.pdf</div> <div><div><div>Additional Detail(s) (Map)</div><div><div><div>Well Completed Date:</div><div>07/29/1951</div></div><div><div>Year Completed:</div><div>1951</div></div><div><div>Depth (m):</div><div>33.528</div></div><div><div>Latitude:</div><div>45.3721102206823</div></div><div><div>Longitude:</div><div>-75.6626054916334</div></div><div><div>Path:</div><div>150\1507799.pdf</div></div></div></div></div> <div><div><div>Bore Hole Information</div><div><div><div>Bore Hole ID:</div><div>10029834</div></div><div><div>DP2BR:</div><div></div></div><div><div>Spatial Status:</div><div></div></div><div><div>Code OB:</div><div></div></div><div><div>Code OB Desc:</div><div></div></div><div><div>Open Hole:</div><div></div></div><div><div>Cluster Kind:</div><div></div></div><div><div>Date Completed:</div><div>07/29/1951</div></div><div><div>Remarks:</div><div></div></div><div><div>Loc Method Desc:</div><div>Original Pre1985 UTM Rel Code 9: unknown UTM</div></div><div><div>Elevrc Desc:</div><div></div></div><div><div>Location Source Date:</div><div></div></div><div><div>Improvement Location Source:</div><div></div></div><div><div>Improvement Location Method:</div><div></div></div><div><div>Source Revision Comment:</div><div></div></div><div><div>Supplier Comment:</div><div></div></div></div><div><div><div>Elevation:</div><div></div></div><div><div>Elevrc:</div><div></div></div><div><div>Zone:</div><div>18</div></div><div><div>East83:</div><div>448115.70</div></div><div><div>North83:</div><div>5024502.00</div></div><div><div>Org CS:</div><div></div></div><div><div>UTMRC:</div><div>9</div></div><div><div>UTMRC Desc:</div><div>unknown UTM</div></div><div><div>Location Method:</div><div>p9</div></div></div></div></div> <div><div><div>Overburden and Bedrock</div><div><div><div>Materials Interval</div><div><div><div>Formation ID:</div><div>931008061</div></div><div><div>Layer:</div><div>1</div></div><div><div>Color:</div><div></div></div><div><div>General Color:</div><div></div></div><div><div>Mat1:</div><div>02</div></div></div></div></div></div></div>					

Map Key	Number of Records	Direction/ Distance (m)	Elev/Diff (m)	Site	DB
Most Common Material:		TOPSOIL			
Mat2:					
Mat2 Desc:					
Mat3:					
Mat3 Desc:					
Formation Top Depth:		0.0			
Formation End Depth:		10.0			
Formation End Depth UOM:		ft			
<u>Overburden and Bedrock Materials Interval</u>					
Formation ID:		931008062			
Layer:		2			
Color:		8			
General Color:		BLACK			
Mat1:		17			
Most Common Material:		SHALE			
Mat2:					
Mat2 Desc:					
Mat3:					
Mat3 Desc:					
Formation Top Depth:		10.0			
Formation End Depth:		110.0			
Formation End Depth UOM:		ft			
<u>Method of Construction & Well Use</u>					
Method Construction ID:		961507799			
Method Construction Code:		1			
Method Construction:		Cable Tool			
Other Method Construction:					
<u>Pipe Information</u>					
Pipe ID:		10578404			
Casing No:		1			
Comment:					
Alt Name:					
<u>Construction Record - Casing</u>					
Casing ID:		930052333			
Layer:		2			
Material:		4			
Open Hole or Material:		OPEN HOLE			
Depth From:					
Depth To:		110.0			
Casing Diameter:		4.0			
Casing Diameter UOM:		inch			
Casing Depth UOM:		ft			
<u>Construction Record - Casing</u>					
Casing ID:		930052332			
Layer:		1			
Material:		1			
Open Hole or Material:		STEEL			
Depth From:					
Depth To:		21.0			
Casing Diameter:		4.0			

Map Key	Number of Records	Direction/ Distance (m)	Elev/Diff (m)	Site	DB
Casing Diameter UOM:		inch			
Casing Depth UOM:		ft			
<u>Results of Well Yield Testing</u>					
Pumping Test Method Desc:		PUMP			
Pump Test ID:		991507799			
Pump Set At:					
Static Level:		25.0			
Final Level After Pumping:		60.0			
Recommended Pump Depth:					
Pumping Rate:		0.0			
Flowing Rate:					
Recommended Pump Rate:					
Levels UOM:		ft			
Rate UOM:		GPM			
Water State After Test Code:		1			
Water State After Test:		CLEAR			
Pumping Test Method:		1			
Pumping Duration HR:		1			
Pumping Duration MIN:		0			
Flowing:		No			
<u>Water Details</u>					
Water ID:		933462059			
Layer:		1			
Kind Code:		1			
Kind:		FRESH			
Water Found Depth:		60.0			
Water Found Depth UOM:		ft			
<u>Links</u>					
Bore Hole ID:		10029834		Tag No:	
Depth M:		33.528		Contractor:	3718
Year Completed:		1951		Latitude:	45.3721102206823
Well Completed Dt:		07/29/1951		Longitude:	-75.6626054916334
Audit No:				Y:	45.37211021419334
Path:		150\1507799.pdf		X:	-75.66260533033676
49	1 of 19	NE/203.7	92.6 / 2.38	LOBLAWS GROCERY CO. LTD. 2681 ALTA VISTA DRIVE OTTAWA ON K1V 7T5	PES
Detail Licence No:				Operator Box:	
Licence No:				Operator Class:	
Status:				Operator No:	
Approval Date:				Operator Type:	
Report Source:				Oper Area Code:	
Licence Type:		Vendor		Oper Phone No:	
Licence Type Code:				Operator Ext:	
Licence Class:				Operator Lot:	
Licence Control:				Oper Concession:	
Latitude:				Operator Region:	
Longitude:				Operator District:	
Lot:				Operator County:	
Concession:				Op Municipality:	
Region:				Post Office Box:	
District:				MOE District:	
County:				SWP Area Name:	
Trade Name:					

Map Key	Number of Records	Direction/ Distance (m)	Elev/Diff (m)	Site	DB
PDF URL:					
49	2 of 19	NE/203.7	92.6 / 2.38	LOBLAWS LIMITED C.O.B. AS "NO FRILLS" STORE #175-5 2681 ALTA VISTA DRIVE OTTAWA ON K1V 7T5	PES
Detail Licence No: Licence No: Status: Approval Date: Report Source: Licence Type: Vendor Licence Type Code: Licence Class: Licence Control: Latitude: Longitude: Lot: Concession: Region: District: County: Trade Name: PDF URL:		Operator Box: Operator Class: Operator No: Operator Type: Oper Area Code: Oper Phone No: Operator Ext: Operator Lot: Oper Concession: Operator Region: Operator District: Operator County: Op Municipality: Post Office Box: MOE District: SWP Area Name:			
49	3 of 19	NE/203.7	92.6 / 2.38	LOBLAWS SUPERMARKETS LIMITED 2681 ALTAVISTA DRIVE OTTAWA ON K1V 7T5	PES
Detail Licence No: Licence No: Status: Approval Date: Report Source: Licence Type: Vendor Licence Type Code: Licence Class: Licence Control: Latitude: Longitude: Lot: Concession: Region: District: County: Trade Name: PDF URL:		Operator Box: Operator Class: Operator No: Operator Type: Oper Area Code: Oper Phone No: Operator Ext: Operator Lot: Oper Concession: Operator Region: Operator District: Operator County: Op Municipality: Post Office Box: MOE District: SWP Area Name:			
49	4 of 19	NE/203.7	92.6 / 2.38	LOBLAWS SUPERMARKETS LIMITED 2681 ALTAVISTA DRIVE OTTAWA ON K1V7T5	PES
Detail Licence No: Licence No: Status: Approval Date: Report Source: Licence Type: Licence Type Code:		23-01-09315-0 09315 Legacy Licenses (Excluding TS) Limited Vendor 23		Operator Box: Operator Class: Operator No: Operator Type: Oper Area Code: 613 Oper Phone No: 7310340 Operator Ext:	

Map Key	Number of Records	Direction/ Distance (m)	Elev/Diff (m)	Site	DB
Licence Class: Licence Control: Latitude: Longitude: Lot: Concession: Region: District: County: Trade Name: PDF URL:	01 0 4 2 15 			Operator Lot: Oper Concession: Operator Region: Operator District: Operator County: Op Municipality: Post Office Box: MOE District: SWP Area Name:	
49	5 of 19	NE/203.7	92.6 / 2.38	1179132 ONTARIO LIMITED O/A ROGER'S YOUR INDEP.GROC. 2681 ALTA VISTA DRIVE NEPEAN ON K1V7T5	PES
Detail Licence No: Licence No: Status: Approval Date: Report Source: Licence Type: Licence Type Code: Licence Class: Licence Control: Latitude: Longitude: Lot: Concession: Region: District: County: Trade Name: PDF URL:	23-01-11111-0 11111 Legacy Licenses (Excluding TS) Limited Vendor 23 01 0 4 2 15 			Operator Box: Operator Class: Operator No: Operator Type: Oper Area Code: Oper Phone No: Operator Ext: Operator Lot: Oper Concession: Operator Region: Operator District: Operator County: Op Municipality: Post Office Box: MOE District: SWP Area Name:	 613 7332311 4 2 15
49	6 of 19	NE/203.7	92.6 / 2.38	1179132 ONTARIO LIMITED O/A ROGER'S YOUR INDEP.GROC. 2681 ALTA VISTA DRIVE NEPEAN ON K1V7T5	PES
Detail Licence No: Licence No: Status: Approval Date: Report Source: Licence Type: Licence Type Code: Licence Class: Licence Control: Latitude: Longitude: Lot: Concession: Region: District: County: Trade Name: PDF URL:	 Vendor 			Operator Box: Operator Class: Operator No: Operator Type: Oper Area Code: Oper Phone No: Operator Ext: Operator Lot: Oper Concession: Operator Region: Operator District: Operator County: Op Municipality: Post Office Box: MOE District: SWP Area Name:	

Map Key	Number of Records	Direction/ Distance (m)	Elev/Diff (m)	Site	DB
49	7 of 19	NE/203.7	92.6 / 2.38	2220824 ONT LTD O/A WILSON'S YOUR INDEPENDENT GROCER 2681 ALTA VISTA DRIVE OTTAWA ON K1V 7T5	PES
Detail Licence No: Licence No: Status: Approval Date: Report Source: Licence Type: Vendor Licence Type Code: Licence Class: Licence Control: Latitude: Longitude: Lot: Concession: Region: District: County: Trade Name: PDF URL:		Operator Box: Operator Class: Operator No: Operator Type: Oper Area Code: Oper Phone No: Operator Ext: Operator Lot: Oper Concession: Operator Region: Operator District: Operator County: Op Municipality: Post Office Box: MOE District: SWP Area Name:			
49	8 of 19	NE/203.7	92.6 / 2.38	ALTA VISTA YOUR INDEPENDENT GROCER 2681 ALTA VISTA DRIVE OTTAWA ON K1V 7T5	PES
Detail Licence No: Licence No: Status: Approval Date: Report Source: Licence Type: Vendor Licence Type Code: Licence Class: Licence Control: Latitude: Longitude: Lot: Concession: Region: District: County: Trade Name: PDF URL:		Operator Box: Operator Class: Operator No: Operator Type: Oper Area Code: Oper Phone No: Operator Ext: Operator Lot: Oper Concession: Operator Region: Operator District: Operator County: Op Municipality: Post Office Box: MOE District: SWP Area Name:			
49	9 of 19	NE/203.7	92.6 / 2.38	2220824 ONT LTD O/A WILSON'S YOUR INDEPENDENT GROCER 2681 ALTA VISTA DRIVE OTTAWA ON K1V7T5	PES
Detail Licence No: Licence No: 14938 Status: Approval Date: Report Source: Legacy Licenses (Excluding TS) Licence Type: Limited Vendor Licence Type Code: 23 Licence Class: 01 Licence Control: Latitude:		Operator Box: Operator Class: Operator No: Operator Type: Oper Area Code: 613 Oper Phone No: 7332311 Operator Ext: Operator Lot: Oper Concession: Operator Region:			

Map Key	Number of Records	Direction/ Distance (m)	Elev/Diff (m)	Site	DB
Longitude: Lot: Concession: Region: District: County: Trade Name: PDF URL:		Operator District: Operator County: Op Municipality: Post Office Box: MOE District: SWP Area Name:			
49	10 of 19	NE/203.7	92.6 / 2.38	Loblaw Companies Limited 2681 Alta Vista Dr. Ottawa ON K1V 7T5	GEN
Generator No: SIC Code: SIC Description: Approval Years: PO Box No: Country: Status: Co Admin: Choice of Contact: Phone No Admin: Contaminated Facility: MHSW Facility:		ON3202679 445110 SUPERMARKETS AND OTHER GROCERY (EXCEPT CONVENIENCE) STORES 2016 Canada CO_OFFICIAL No No			
<u>Detail(s)</u>					
Waste Class: Waste Class Name:		312 PATHOLOGICAL WASTES			
49	11 of 19	NE/203.7	92.6 / 2.38	Loblaw Companies Limited 2681 Alta Vista Dr. Ottawa ON K1V 7T5	GEN
Generator No: SIC Code: SIC Description: Approval Years: PO Box No: Country: Status: Co Admin: Choice of Contact: Phone No Admin: Contaminated Facility: MHSW Facility:		ON3202679 445110 SUPERMARKETS AND OTHER GROCERY (EXCEPT CONVENIENCE) STORES 2015 Canada CO_OFFICIAL No No			
<u>Detail(s)</u>					
Waste Class: Waste Class Name:		312 PATHOLOGICAL WASTES			
49	12 of 19	NE/203.7	92.6 / 2.38	LOBLAWS INC. 2681 Alta Vista Dr. Ottawa ON K1V 7T5	GEN
Generator No: SIC Code: SIC Description: Approval Years:		ON3202679 As of Dec 2018			

Map Key	Number of Records	Direction/ Distance (m)	Elev/Diff (m)	Site	DB
PO Box No: Country: Canada Status: Registered Co Admin: Choice of Contact: Phone No Admin: Contaminated Facility: MHSW Facility:					
<u>Detail(s)</u>					
Waste Class: 212 I Waste Class Name: Aliphatic solvents and residues Waste Class: 312 P Waste Class Name: Pathological wastes					
49	13 of 19	NE/203.7	92.6 / 2.38	1179132 ONTARIO LIMITED O/A ROGER'S YOUR INDEP.GROC. 2681 ALTA VISTA DRIVE NEPEAN ON K1V7T5	PES
Detail Licence No: Licence No: 11111 Status: Approval Date: Report Source: Legacy Licenses (Excluding TS) Licence Type: Retail Vendor Class 03 Licence Type Code: 21 Licence Class: 03 Licence Control: Latitude: Longitude: Lot: Concession: Region: District: County: Trade Name: PDF URL:					
Operator Box: Operator Class: Operator No: Operator Type: Oper Area Code: 613 Oper Phone No: 7332311 Operator Ext: Operator Lot: Oper Concession: Operator Region: Operator District: Operator County: Op Municipality: Post Office Box: MOE District: SWP Area Name:					
49	14 of 19	NE/203.7	92.6 / 2.38	LOBLAWS GROCERY CO. LTD. 2681 ALTA VISTA DRIVE OTTAWA ON K1V7T5	PES
Detail Licence No: Licence No: 10134 Status: Approval Date: Report Source: Legacy Licenses (Excluding TS) Licence Type: Retail Vendor Class 03 Licence Type Code: 21 Licence Class: 03 Licence Control: Latitude: Longitude: Lot: Concession: Region: District: County: Trade Name:					
Operator Box: Operator Class: Operator No: Operator Type: Oper Area Code: 613 Oper Phone No: 7310340 Operator Ext: Operator Lot: Oper Concession: Operator Region: Operator District: Operator County: Op Municipality: Post Office Box: MOE District: SWP Area Name:					

Map Key	Number of Records	Direction/ Distance (m)	Elev/Diff (m)	Site	DB
PDF URL:					
49	15 of 19	NE/203.7	92.6 / 2.38	LOBLAWS SUPERMARKETS LIMITED 2681 ALTAVISTA DRIVE OTTAWA ON K1V7T5	PES
Detail Licence No: Licence No: 09315 Status: Approval Date: Report Source: Legacy Licenses (Excluding TS) Licence Type: Retail Vendor Class 03 Licence Type Code: 21 Licence Class: 03 Licence Control: Latitude: Longitude: Lot: Concession: Region: District: County: Trade Name: PDF URL:		Operator Box: Operator Class: Operator No: Operator Type: Oper Area Code: 613 Oper Phone No: 7310340 Operator Ext: Operator Lot: Oper Concession: Operator Region: Operator District: Operator County: Op Municipality: Post Office Box: MOE District: SWP Area Name:			
49	16 of 19	NE/203.7	92.6 / 2.38	ALTA VISTA YOUR INDEPENDENT GROCER 2681 ALTA VISTA DRIVE OTTAWA ON K1V7T5	PES
Detail Licence No: Licence No: 14637 Status: Approval Date: Report Source: Legacy Licenses (Excluding TS) Licence Type: Limited Vendor Licence Type Code: 23 Licence Class: 01 Licence Control: Latitude: Longitude: Lot: Concession: Region: District: County: Trade Name: PDF URL:		Operator Box: Operator Class: Operator No: Operator Type: Oper Area Code: 613 Oper Phone No: 7332311 Operator Ext: Operator Lot: Oper Concession: Operator Region: Operator District: Operator County: Op Municipality: Post Office Box: MOE District: SWP Area Name:			
49	17 of 19	NE/203.7	92.6 / 2.38	LOBLAWS INC. 2681 Alta Vista Dr. Ottawa ON K1V 7T5	GEN
Generator No: ON3202679 SIC Code: SIC Description: Approval Years: As of Jul 2020 PO Box No: Country: Canada Status: Registered Co Admin:					

Map Key	Number of Records	Direction/ Distance (m)	Elev/Diff (m)	Site	DB
Choice of Contact: Phone No Admin: Contaminated Facility: MHSW Facility:					
<u>Detail(s)</u>					
Waste Class:		212 I			
Waste Class Name:		Aliphatic solvents and residues			
Waste Class:		261 A			
Waste Class Name:		Pharmaceuticals			
Waste Class:		312 P			
Waste Class Name:		Pathological wastes			
49	18 of 19	NE/203.7	92.6 / 2.38	LOBLAWS INC. 2681 Alta Vista Dr. Ottawa ON K1V 7T5	GEN
Generator No:		ON3202679			
SIC Code:					
SIC Description:					
Approval Years:		As of Nov 2021			
PO Box No:					
Country:		Canada			
Status:		Registered			
Co Admin:					
Choice of Contact:					
Phone No Admin:					
Contaminated Facility:					
MHSW Facility:					
<u>Detail(s)</u>					
Waste Class:		312 P			
Waste Class Name:		Pathological wastes			
Waste Class:		212 I			
Waste Class Name:		Aliphatic solvents and residues			
Waste Class:		261 A			
Waste Class Name:		Pharmaceuticals			
49	19 of 19	NE/203.7	92.6 / 2.38	LOBLAWS INC. 2681 Alta Vista Dr. Ottawa ON K1V 7T5	GEN
Generator No:		ON3202679			
SIC Code:					
SIC Description:					
Approval Years:		As of Oct 2022			
PO Box No:					
Country:		Canada			
Status:		Registered			
Co Admin:					
Choice of Contact:					
Phone No Admin:					
Contaminated Facility:					
MHSW Facility:					
<u>Detail(s)</u>					

Map Key	Number of Records	Direction/ Distance (m)	Elev/Diff (m)	Site	DB
<hr/>					
Waste Class:		212 I			
Waste Class Name:		ALIPHATIC SOLVENTS			
Waste Class:		261 A			
Waste Class Name:		PHARMACEUTICALS			
Waste Class:		312 P			
Waste Class Name:		PATHOLOGICAL WASTES			
<hr/>					
50	1 of 1	ESE/207.0	91.0 / 0.84	lot 1 con 3 ON	WWIS
Well ID:	1501726			Flowing (Y/N):	
Construction Date:				Flow Rate:	
Use 1st:	Domestic			Data Entry Status:	
Use 2nd:	0			Data Src:	1
Final Well Status:	Water Supply			Date Received:	08/08/1951
Water Type:				Selected Flag:	TRUE
Casing Material:				Abandonment Rec:	
Audit No:				Contractor:	3725
Tag:				Form Version:	1
Constructn Method:				Owner:	
Elevation (m):				County:	OTTAWA-CARLETON
Elevatn Reliabilty:				Lot:	001
Depth to Bedrock:				Concession:	03
Well Depth:				Concession Name:	RF
Overburden/Bedrock:				Easting NAD83:	
Pump Rate:				Northing NAD83:	
Static Water Level:				Zone:	
Clear/Cloudy:				UTM Reliability:	
Municipality:		OTTAWA CITY (GLOUCESTER)			
Site Info:					
PDF URL (Map):		https://d2khazk8e83rdv.cloudfront.net/moe_mapping/downloads/2Water/Wells_pdfs/150\1501726.pdf			
<hr/>					
<u>Additional Detail(s) (Map)</u>					
Well Completed Date:	06/28/1949				
Year Completed:	1949				
Depth (m):	21.336				
Latitude:	45.3696796512537				
Longitude:	-75.6626409618374				
Path:	150\1501726.pdf				
<hr/>					
<u>Bore Hole Information</u>					
Bore Hole ID:	10023769			Elevation:	
DP2BR:				Elevrc:	
Spatial Status:				Zone:	18
Code OB:				East83:	448110.70
Code OB Desc:				North83:	5024232.00
Open Hole:				Org CS:	
Cluster Kind:				UTMRC:	9
Date Completed:	06/28/1949			UTMRC Desc:	unknown UTM
Remarks:				Location Method:	p9
Loc Method Desc:		Original Pre1985 UTM Rel Code 9: unknown UTM			
Elevrc Desc:					
Location Source Date:					
Improvement Location Source:					
Improvement Location Method:					
Source Revision Comment:					
Supplier Comment:					

Map Key	Number of Records	Direction/ Distance (m)	Elev/Diff (m)	Site	DB
<u>Overburden and Bedrock Materials Interval</u>					
Formation ID:		930992630			
Layer:		2			
Color:		3			
General Color:		BLUE			
Mat1:		17			
Most Common Material:		SHALE			
Mat2:					
Mat2 Desc:					
Mat3:					
Mat3 Desc:					
Formation Top Depth:		6.0			
Formation End Depth:		70.0			
Formation End Depth UOM:		ft			
<u>Overburden and Bedrock Materials Interval</u>					
Formation ID:		930992629			
Layer:		1			
Color:					
General Color:					
Mat1:		02			
Most Common Material:		TOPSOIL			
Mat2:					
Mat2 Desc:					
Mat3:					
Mat3 Desc:					
Formation Top Depth:		0.0			
Formation End Depth:		6.0			
Formation End Depth UOM:		ft			
<u>Method of Construction & Well Use</u>					
Method Construction ID:		961501726			
Method Construction Code:		1			
Method Construction:		Cable Tool			
Other Method Construction:					
<u>Pipe Information</u>					
Pipe ID:		10572339			
Casing No:		1			
Comment:					
Alt Name:					
<u>Construction Record - Casing</u>					
Casing ID:		930040373			
Layer:		2			
Material:		4			
Open Hole or Material:		OPEN HOLE			
Depth From:					
Depth To:		70.0			
Casing Diameter:		6.0			
Casing Diameter UOM:		inch			
Casing Depth UOM:		ft			

Map Key	Number of Records	Direction/ Distance (m)	Elev/Diff (m)	Site	DB
<u>Construction Record - Casing</u>					
Casing ID:		930040372			
Layer:		1			
Material:		1			
Open Hole or Material:		STEEL			
Depth From:					
Depth To:		20.0			
Casing Diameter:		6.0			
Casing Diameter UOM:		inch			
Casing Depth UOM:		ft			
<u>Results of Well Yield Testing</u>					
Pumping Test Method Desc:		PUMP			
Pump Test ID:		991501726			
Pump Set At:					
Static Level:		25.0			
Final Level After Pumping:		30.0			
Recommended Pump Depth:					
Pumping Rate:					
Flowing Rate:					
Recommended Pump Rate:					
Levels UOM:		ft			
Rate UOM:		GPM			
Water State After Test Code:		2			
Water State After Test:		CLOUDY			
Pumping Test Method:		1			
Pumping Duration HR:					
Pumping Duration MIN:					
Flowing:		No			
<u>Water Details</u>					
Water ID:		933454452			
Layer:		1			
Kind Code:		4			
Kind:		MINERIAL			
Water Found Depth:		60.0			
Water Found Depth UOM:		ft			
<u>Links</u>					
Bore Hole ID:	10023769			Tag No:	
Depth M:	21.336			Contractor:	3725
Year Completed:	1949			Latitude:	45.3696796512537
Well Completed Dt:	06/28/1949			Longitude:	-75.6626409618374
Audit No:				Y:	45.36967964389906
Path:	150\1501726.pdf			X:	-75.66264080050956
51	1 of 1	N/211.1	91.4 / 1.23	1770 BANK ST Ottawa ON	WWIS
Well ID:	7350832			Flowing (Y/N):	
Construction Date:				Flow Rate:	
Use 1st:	Monitoring and Test Hole			Data Entry Status:	
Use 2nd:				Data Src:	
Final Well Status:	Monitoring and Test Hole			Date Received:	01/06/2020
Water Type:				Selected Flag:	TRUE
Casing Material:				Abandonment Rec:	
Audit No:	Z308498			Contractor:	7241
Tag:	A282428			Form Version:	7

Map Key	Number of Records	Direction/ Distance (m)	Elev/Diff (m)	Site	DB
Constructn Method: Elevation (m): Elevatn Reliabilty: Depth to Bedrock: Well Depth: Overburden/Bedrock: Pump Rate: Static Water Level: Clear/Cloudy: Municipality: Site Info:				Owner: County: OTTAWA-CARLETON Lot: Concession: Concession Name: Easting NAD83: Northing NAD83: Zone: UTM Reliability:	
PDF URL (Map):		https://d2khazk8e83rdv.cloudfront.net/moe_mapping/downloads/2Water/Wells_pdfs/735\7350832.pdf			
<u>Additional Detail(s) (Map)</u>					
Well Completed Date: Year Completed: Depth (m): Latitude: Longitude: Path:		11/22/2019 2019 6.1 45.3728545071675 -75.6646409413201 735\7350832.pdf			
<u>Bore Hole Information</u>					
Bore Hole ID: DP2BR: Spatial Status: Code OB: Code OB Desc: Open Hole: Cluster Kind: Date Completed: Remarks: Loc Method Desc: Elevrc Desc: Location Source Date: Improvement Location Source: Improvement Location Method: Source Revision Comment: Supplier Comment:		1007870812 11/22/2019 on Water Well Record		Elevation: Elevrc: Zone: East83: North83: Org CS: UTMRC: UTMRC Desc: Location Method:	18 447957.00 5024586.00 UTM83 4 margin of error : 30 m - 100 m wwr
<u>Overburden and Bedrock</u>					
<u>Materials Interval</u>					
Formation ID: Layer: Color: General Color: Mat1: Most Common Material: Mat2: Mat2 Desc: Mat3: Mat3 Desc: Formation Top Depth: Formation End Depth: Formation End Depth UOM:		1008231604 3 6 BROWN 06 SILT 28 SAND 66 DENSE 0.3100000023841858 2.440000057220459 m			
<u>Overburden and Bedrock</u>					
<u>Materials Interval</u>					

Map Key	Number of Records	Direction/ Distance (m)	Elev/Diff (m)	Site	DB
Formation ID:		1008231603			
Layer:		2			
Color:		8			
General Color:		BLACK			
Mat1:		27			
Most Common Material:		OTHER			
Mat2:		21			
Mat2 Desc:		GRANITE			
Mat3:		66			
Mat3 Desc:		DENSE			
Formation Top Depth:					
Formation End Depth:		0.3100000023841858			
Formation End Depth UOM:		m			
<u>Overburden and Bedrock Materials Interval</u>					
Formation ID:		1008231602			
Layer:		1			
Color:					
General Color:					
Mat1:					
Most Common Material:					
Mat2:					
Mat2 Desc:					
Mat3:					
Mat3 Desc:					
Formation Top Depth:		0.0			
Formation End Depth:					
Formation End Depth UOM:					
<u>Overburden and Bedrock Materials Interval</u>					
Formation ID:		1008231605			
Layer:		4			
Color:		2			
General Color:		GREY			
Mat1:		17			
Most Common Material:		SHALE			
Mat2:		15			
Mat2 Desc:		LIMESTONE			
Mat3:		74			
Mat3 Desc:		LAYERED			
Formation Top Depth:		2.440000057220459			
Formation End Depth:		6.099999904632568			
Formation End Depth UOM:		m			
<u>Annular Space/Abandonment Sealing Record</u>					
Plug ID:		1008233743			
Layer:		2			
Plug From:		0.3100000023841858			
Plug To:		4.269999980926514			
Plug Depth UOM:		m			
<u>Annular Space/Abandonment Sealing Record</u>					
Plug ID:		1008233744			
Layer:		3			

Map Key	Number of Records	Direction/ Distance (m)	Elev/Diff (m)	Site	DB
Plug From:		4.269999980926514			
Plug To:		6.099999904632568			
Plug Depth UOM:		m			
<u>Annular Space/Abandonment Sealing Record</u>					
Plug ID:		1008233742			
Layer:		1			
Plug From:		0.0			
Plug To:		0.3100000023841858			
Plug Depth UOM:		m			
<u>Method of Construction & Well Use</u>					
Method Construction ID:		1008236416			
Method Construction Code:		B			
Method Construction:		Other Method			
Other Method Construction:					
<u>Method of Construction & Well Use</u>					
Method Construction ID:		1008236415			
Method Construction Code:		5			
Method Construction:		Air Percussion			
Other Method Construction:					
<u>Pipe Information</u>					
Pipe ID:		1008228955			
Casing No:		0			
Comment:					
Alt Name:					
<u>Construction Record - Casing</u>					
Casing ID:		1008237270			
Layer:		1			
Material:		5			
Open Hole or Material:		PLASTIC			
Depth From:		0.0			
Depth To:		4.570000171661377			
Casing Diameter:		5.199999809265137			
Casing Diameter UOM:		cm			
Casing Depth UOM:		m			
<u>Construction Record - Screen</u>					
Screen ID:		1008238193			
Layer:		1			
Slot:		10			
Screen Top Depth:		4.570000171661377			
Screen End Depth:		6.099999904632568			
Screen Material:		5			
Screen Depth UOM:		m			
Screen Diameter UOM:		cm			
Screen Diameter:		6.03000020980835			

Map Key	Number of Records	Direction/ Distance (m)	Elev/Diff (m)	Site	DB
<u>Results of Well Yield Testing</u>					
Pumping Test Method Desc:					
Pump Test ID:		1008239405			
Pump Set At:					
Static Level:					
Final Level After Pumping:					
Recommended Pump Depth:					
Pumping Rate:					
Flowing Rate:					
Recommended Pump Rate:					
Levels UOM:		m			
Rate UOM:		LPM			
Water State After Test Code:					
Water State After Test:					
Pumping Test Method:		0			
Pumping Duration HR:					
Pumping Duration MIN:					
Flowing:					
<u>Hole Diameter</u>					
Hole ID:		1008235309			
Diameter:		11.430000305175781			
Depth From:		0.0			
Depth To:		3.0999999046325684			
Hole Depth UOM:		m			
Hole Diameter UOM:		cm			
<u>Hole Diameter</u>					
Hole ID:		1008235310			
Diameter:		8.890000343322754			
Depth From:		3.0999999046325684			
Depth To:		6.099999904632568			
Hole Depth UOM:		m			
Hole Diameter UOM:		cm			
<u>Links</u>					
Bore Hole ID:	1007870812			Tag No:	A282428
Depth M:	6.1			Contractor:	7241
Year Completed:	2019			Latitude:	45.3728545071675
Well Completed Dt:	11/22/2019			Longitude:	-75.6646409413201
Audit No:	Z308498			Y:	45.372854499844806
Path:	735\7350832.pdf			X:	-75.66464077908225
52	1 of 1	E/212.3	90.9 / 0.69	lot 1 con 3 ON	WWIS
Well ID:	1501725			Flowing (Y/N):	
Construction Date:				Flow Rate:	
Use 1st:	Domestic			Data Entry Status:	
Use 2nd:	0			Data Src:	1
Final Well Status:	Water Supply			Date Received:	10/17/1950
Water Type:				Selected Flag:	TRUE
Casing Material:				Abandonment Rec:	
Audit No:				Contractor:	3725
Tag:				Form Version:	1
Constructn Method:				Owner:	
Elevation (m):				County:	OTTAWA-CARLETON
Elevatn Reliabilty:				Lot:	001

Map Key	Number of Records	Direction/ Distance (m)	Elev/Diff (m)	Site	DB
<hr/>					
Depth to Bedrock:				Concession:	03
Well Depth:				Concession Name:	RF
Overburden/Bedrock:				Easting NAD83:	
Pump Rate:				Northing NAD83:	
Static Water Level:				Zone:	
Clear/Cloudy:				UTM Reliability:	
Municipality:		OTTAWA CITY (GLOUCESTER)			
Site Info:					
<hr/>					
PDF URL (Map):		https://d2khazk8e83rdv.cloudfront.net/moe_mapping/downloads/2Water/Wells_pdfs/150\1501725.pdf			
<hr/>					
<u>Additional Detail(s) (Map)</u>					
<hr/>					
Well Completed Date:		06/01/1949			
Year Completed:		1949			
Depth (m):		24.6888			
Latitude:		45.3706741750559			
Longitude:		-75.661886344659			
Path:		150\1501725.pdf			
<hr/>					
<u>Bore Hole Information</u>					
<hr/>					
Bore Hole ID:	10023768			Elevation:	
DP2BR:				Elevrc:	
Spatial Status:				Zone:	18
Code OB:				East83:	448170.70
Code OB Desc:				North83:	5024342.00
Open Hole:				Org CS:	
Cluster Kind:				UTMRC:	9
Date Completed:	06/01/1949			UTMRC Desc:	unknown UTM
Remarks:				Location Method:	p9
Loc Method Desc:		Original Pre1985 UTM Rel Code 9: unknown UTM			
Elevrc Desc:					
Location Source Date:					
Improvement Location Source:					
Improvement Location Method:					
Source Revision Comment:					
Supplier Comment:					
<hr/>					
<u>Overburden and Bedrock</u>					
<u>Materials Interval</u>					
<hr/>					
Formation ID:	930992627				
Layer:	1				
Color:	6				
General Color:	BROWN				
Mat1:	05				
Most Common Material:	CLAY				
Mat2:					
Mat2 Desc:					
Mat3:					
Mat3 Desc:					
Formation Top Depth:	0.0				
Formation End Depth:	4.0				
Formation End Depth UOM:	ft				
<hr/>					
<u>Overburden and Bedrock</u>					
<u>Materials Interval</u>					
<hr/>					
Formation ID:	930992628				
Layer:	2				
Color:	8				

Map Key	Number of Records	Direction/ Distance (m)	Elev/Diff (m)	Site	DB
<hr/>					
General Color:		BLACK			
Mat1:		17			
Most Common Material:		SHALE			
Mat2:					
Mat2 Desc:					
Mat3:					
Mat3 Desc:					
Formation Top Depth:		4.0			
Formation End Depth:		81.0			
Formation End Depth UOM:		ft			
 <u>Method of Construction & Well Use</u>					
Method Construction ID:		961501725			
Method Construction Code:		1			
Method Construction:		Cable Tool			
Other Method Construction:					
 <u>Pipe Information</u>					
Pipe ID:		10572338			
Casing No:		1			
Comment:					
Alt Name:					
 <u>Construction Record - Casing</u>					
Casing ID:		930040371			
Layer:		2			
Material:		4			
Open Hole or Material:		OPEN HOLE			
Depth From:					
Depth To:		81.0			
Casing Diameter:		5.0			
Casing Diameter UOM:		inch			
Casing Depth UOM:		ft			
 <u>Construction Record - Casing</u>					
Casing ID:		930040370			
Layer:		1			
Material:		1			
Open Hole or Material:		STEEL			
Depth From:					
Depth To:		6.0			
Casing Diameter:		5.0			
Casing Diameter UOM:		inch			
Casing Depth UOM:		ft			
 <u>Results of Well Yield Testing</u>					
Pumping Test Method Desc:		PUMP			
Pump Test ID:		991501725			
Pump Set At:					
Static Level:		31.0			
Final Level After Pumping:		62.0			
Recommended Pump Depth:					
Pumping Rate:					
Flowing Rate:					
Recommended Pump Rate:					
Levels UOM:		ft			

Map Key	Number of Records	Direction/ Distance (m)	Elev/Diff (m)	Site	DB
Rate UOM: GPM Water State After Test Code: 1 Water State After Test: CLEAR Pumping Test Method: 1 Pumping Duration HR: Pumping Duration MIN: Flowing: No					
Water Details					
Water ID: 933454451 Layer: 1 Kind Code: 1 Kind: FRESH Water Found Depth: 81.0 Water Found Depth UOM: ft					
Links					
Bore Hole ID: 10023768 Depth M: 24.6888 Year Completed: 1949 Well Completed Dt: 06/01/1949 Audit No: Path: 150\1501725.pdf					
Tag No: Contractor: 3725 Latitude: 45.3706741750559 Longitude: -75.661886344659 Y: 45.37067416827887 X: -75.66188618349759					
53	1 of 2	ENE/218.6	91.9 / 1.72	724428 ONTARIO LTD., B/C AUTO 1225 WALKLEY ROAD (SWM) OTTAWA ON K1V 6P9	CA
Certificate #: 3-0304-98- Application Year: 98 Issue Date: 4/14/1998 Approval Type: Municipal sewage Status: Approved Application Type: Client Name: Client Address: Client City: Client Postal Code: Project Description: Contaminants: Emission Control:					
53	2 of 2	ENE/218.6	91.9 / 1.72	Mendes Motors Ltd. 1225 Walkley Road Ottawa K1V 6P9 CITY OF OTTAWA ON	EBR
EBR Registry No: 011-4235 Ministry Ref No: 5131-8JFQYH Notice Type: Instrument Decision Notice Stage: Notice Date: January 29, 2015 Proposal Date: July 22, 2011 Year: 2011 Instrument Type: (EPA Part II.1-air) - Environmental Compliance Approval (project type: air) Off Instrument Name: Posted By: Company Name: Mendes Motors Ltd. Site Address: Location Other:					
Decision Posted: Exception Posted: Section: Act 1: Act 2: Site Location Map:					

Map Key	Number of Records	Direction/ Distance (m)	Elev/Diff (m)	Site	DB
Proponent Name: Proponent Address: 1811 Bank Street, Ottawa Ontario, Canada K1V 7Z6 Comment Period: URL: Site Location Details: 1225 Walkley Road Ottawa K1V 6P9 CITY OF OTTAWA					
54	1 of 7	SE/224.3	91.0 / 0.84	Chadha Medical 1883 Bank Street Ottawa ON K1V7Z9	GEN
Generator No: ON6388927 SIC Code: 621110 SIC Description: OFFICES OF PHYSICIANS Approval Years: 2015 PO Box No: Country: Canada Status: Co Admin: Choice of Contact: CO_OFFICIAL Phone No Admin: Contaminated Facility: No MHSW Facility: No					
<u>Detail(s)</u>					
Waste Class: 312 Waste Class Name: PATHOLOGICAL WASTES					
54	2 of 7	SE/224.3	91.0 / 0.84	Chadha Medical 1883 Bank Street Ottawa ON K1V7Z9	GEN
Generator No: ON6388927 SIC Code: 621110 SIC Description: OFFICES OF PHYSICIANS Approval Years: 2016 PO Box No: Country: Canada Status: Co Admin: Choice of Contact: CO_OFFICIAL Phone No Admin: Contaminated Facility: No MHSW Facility: No					
<u>Detail(s)</u>					
Waste Class: 312 Waste Class Name: PATHOLOGICAL WASTES					
54	3 of 7	SE/224.3	91.0 / 0.84	Chadha Medical 1883 Bank Street Ottawa ON K1V7Z9	GEN
Generator No: ON6388927 SIC Code: 621110 SIC Description: OFFICES OF PHYSICIANS					

Map Key	Number of Records	Direction/ Distance (m)	Elev/Diff (m)	Site	DB
Approval Years: 2014 PO Box No: Country: Canada Status: Co Admin: Choice of Contact: CO_OFFICIAL Phone No Admin: Contaminated Facility: No MHSW Facility: No <u>Detail(s)</u> Waste Class: 312 Waste Class Name: PATHOLOGICAL WASTES					
54	4 of 7	SE/224.3	91.0 / 0.84	Chadha Medical 1883 Bank Street Ottawa ON K1V7Z9	GEN
Generator No: ON6388927 SIC Code: SIC Description: Approval Years: As of Dec 2018 PO Box No: Country: Canada Status: Registered Co Admin: Choice of Contact: Phone No Admin: Contaminated Facility: MHSW Facility: <u>Detail(s)</u> Waste Class: 312 P Waste Class Name: Pathological wastes					
54	5 of 7	SE/224.3	91.0 / 0.84	Chadha Medical 1883 Bank Street Ottawa ON K1V7Z9	GEN
Generator No: ON6388927 SIC Code: SIC Description: Approval Years: As of Jul 2020 PO Box No: Country: Canada Status: Registered Co Admin: Choice of Contact: Phone No Admin: Contaminated Facility: MHSW Facility: <u>Detail(s)</u> Waste Class: 312 P Waste Class Name: Pathological wastes					
54	6 of 7	SE/224.3	91.0 / 0.84	Chadha Medical 1883 Bank Street	GEN

Map Key	Number of Records	Direction/ Distance (m)	Elev/Diff (m)	Site	DB
Ottawa ON K1V7Z9					
Generator No: SIC Code: SIC Description: Approval Years: PO Box No: Country: Status: Co Admin: Choice of Contact: Phone No Admin: Contaminated Facility: MHSW Facility:		ON6388927 As of Nov 2021 Canada Registered			
<u>Detail(s)</u>					
Waste Class: Waste Class Name:		312 P Pathological wastes			
54	7 of 7	SE/224.3	91.0 / 0.84	Chadha Medical 1883 Bank Street Ottawa ON K1V7Z9	GEN
Generator No: SIC Code: SIC Description: Approval Years: PO Box No: Country: Status: Co Admin: Choice of Contact: Phone No Admin: Contaminated Facility: MHSW Facility:		ON6388927 As of Oct 2022 Canada Registered			
<u>Detail(s)</u>					
Waste Class: Waste Class Name:		312 P PATHOLOGICAL WASTES			
55	1 of 2	NE/226.3	92.6 / 2.38	Boulangerie Yasmine Inc. 2677 Alta Vista Dr Ottawa ON K1V 7T5	SCT
Established: Plant Size (ft²): Employment:		1995 5			
<u>--Details--</u> Description: SIC/NAICS Code:		Retail Bakeries 311811			
55	2 of 2	NE/226.3	92.6 / 2.38	Yasmeen Bakery Inc. 2677 Alta Vista Dr Ottawa ON K1V 7T5	SCT
Established:		01-AUG-95			

Map Key	Number of Records	Direction/ Distance (m)	Elev/Diff (m)	Site	DB
Plant Size (ft²): Employment:					
--Details--					
Description:		Retail Bakeries			
SIC/NAICS Code:		311811			
Description:		Retail Bakeries			
SIC/NAICS Code:		311811			
56	1 of 15	SSE/229.1	89.7 / -0.46	BREWERS RETAIL 1860 BANK STREET STORAGE TANK OTTAWA CITY ON K1V 7Z8	SPL
Ref No:		111521		Contaminant Qty:	
Site No:				Nature of Damage:	
Incident Dt:		3/31/1995		Discharger Report:	
Year:				Material Group:	
Incident Cause:		CONTAINER OVERFLOW		Health/Env Conseq:	
Incident Event:				Agency Involved:	
Environment Impact:		NOT ANTICIPATED		MCCR	
Nature of Impact:		Other		Site Lot:	
MOE Response:				Site Conc:	
Dt MOE Arvl on Scn:				Site Geo Ref Accu:	
MOE Reported Dt:		3/31/1995		Site Map Datum:	
Dt Document Closed:				Northing:	
Municipality No:		20101		Easting:	
System Facility Address:					
Client Type:					
Call Report Location Geodata:					
Contaminant Code:					
Contaminant Name:					
Contaminant Limit 1:					
Contam Limit Freq 1:					
Contaminant UN No 1:					
Receiving Medium:		LAND			
Receiving Environment:					
Incident Reason:		ERROR			
Incident Summary:		BREWERS RETAIL: 30 L DIESEL TO ASPHALT PARKING LOT: SADDLE TANK OVERFILL.			
Site Region:					
Site Municipality:		OTTAWA CITY			
Activity Preceding Spill:					
Property 2nd Watershed:					
Property Tertiary Watershed:					
Sector Type:					
SAC Action Class:					
Source Type:					
Site County/District:					
Site Geo Ref Meth:					
Site District Office:					
Nearest Watercourse:					
Site Name:					
Site Address:					
Client Name:					
56	2 of 15	SSE/229.1	89.7 / -0.46	RANDALL'S PAINTS 1860 Bank St. OTTAWA ON K1V 7Z8	GEN
Generator No:		ON2103000			
SIC Code:					

Map Key	Number of Records	Direction/ Distance (m)	Elev/Diff (m)	Site	DB
SIC Description: Approval Years: 02,03,04,06,07,08 PO Box No: Country: Status: Co Admin: Choice of Contact: Phone No Admin: Contaminated Facility: MHSW Facility:					
Detail(s)					
Waste Class: 145 Waste Class Name: PAINT/PIGMENT/COATING RESIDUES					
56	3 of 15	SSE/229.1	89.7 / -0.46	1860 Bank Street Ottawa ON K1V 7Z8	EHS
Order No: 20110614006 Status: C Report Type: Custom Report Report Date: 6/20/2011 Date Received: 6/14/2011 9:06:50 AM Previous Site Name: Lot/Building Size: Additional Info Ordered:					
Nearest Intersection: Municipality: Client Prov/State: ON Search Radius (km): 0.25 X: -75.663022 Y: 45.369141					
56	4 of 15	SSE/229.1	89.7 / -0.46	RANDALL'S PAINTS 1860 Bank St. OTTAWA ON	GEN
Generator No: ON2103000 SIC Code: 444120 SIC Description: Paint and Wallpaper Stores Approval Years: 2009 PO Box No: Country: Status: Co Admin: Choice of Contact: Phone No Admin: Contaminated Facility: MHSW Facility:					
Detail(s)					
Waste Class: 145 Waste Class Name: PAINT/PIGMENT/COATING RESIDUES					
56	5 of 15	SSE/229.1	89.7 / -0.46	RANDALL'S PAINTS 1860 Bank St. OTTAWA ON	GEN
Generator No: ON2103000 SIC Code: 444120 SIC Description: Paint and Wallpaper Stores Approval Years: 2010 PO Box No: Country: Status:					

Map Key	Number of Records	Direction/ Distance (m)	Elev/Diff (m)	Site	DB
Co Admin: Choice of Contact: Phone No Admin: Contaminated Facility: MHSW Facility:					
<u>Detail(s)</u>					
Waste Class:		145			
Waste Class Name:		PAINT/PIGMENT/COATING RESIDUES			
56	6 of 15	SSE/229.1	89.7 / -0.46	RANDALL'S PAINTS 1860 Bank St. OTTAWA ON	GEN
Generator No:		ON2103000			
SIC Code:		444120			
SIC Description:		Paint and Wallpaper Stores			
Approval Years:		2011			
PO Box No:					
Country:					
Status:					
Co Admin:					
Choice of Contact:					
Phone No Admin:					
Contaminated Facility:					
MHSW Facility:					
<u>Detail(s)</u>					
Waste Class:		145			
Waste Class Name:		PAINT/PIGMENT/COATING RESIDUES			
56	7 of 15	SSE/229.1	89.7 / -0.46	CONNELLY PROPERTIES 1860 BANK STREET OTTAWA ON	GEN
Generator No:		ON3194303			
SIC Code:		531310			
SIC Description:		Real Estate Property Managers			
Approval Years:		2012			
PO Box No:					
Country:					
Status:					
Co Admin:					
Choice of Contact:					
Phone No Admin:					
Contaminated Facility:					
MHSW Facility:					
56	8 of 15	SSE/229.1	89.7 / -0.46	RANDALL'S PAINTS 1860 Bank St. OTTAWA ON K1V 7Z8	GEN
Generator No:		ON2103000			
SIC Code:		444120			
SIC Description:		Paint and Wallpaper Stores			
Approval Years:		2012			
PO Box No:					
Country:					
Status:					
Co Admin:					

Map Key	Number of Records	Direction/ Distance (m)	Elev/Diff (m)	Site	DB
Choice of Contact: Phone No Admin: Contaminated Facility: MHSW Facility:					
<u>Detail(s)</u>					
Waste Class:		145			
Waste Class Name:		PAINT/PIGMENT/COATING RESIDUES			
56	9 of 15	SSE/229.1	89.7 / -0.46	RANDALL'S PAINTS 1860 Bank St. OTTAWA ON	GEN
Generator No:		ON2103000			
SIC Code:		444120			
SIC Description:		PAINT AND WALLPAPER STORES			
Approval Years:		2013			
PO Box No:					
Country:					
Status:					
Co Admin:					
Choice of Contact:					
Phone No Admin:					
Contaminated Facility:					
MHSW Facility:					
<u>Detail(s)</u>					
Waste Class:		211			
Waste Class Name:		AROMATIC SOLVENTS			
Waste Class:		145			
Waste Class Name:		PAINT/PIGMENT/COATING RESIDUES			
56	10 of 15	SSE/229.1	89.7 / -0.46	RANDALL'S PAINTS 1860 Bank St. OTTAWA ON K1V 7Z8	GEN
Generator No:		ON2103000			
SIC Code:		444120			
SIC Description:		PAINT AND WALLPAPER STORES			
Approval Years:		2016			
PO Box No:					
Country:		Canada			
Status:					
Co Admin:		Nick Beadle			
Choice of Contact:		CO_ADMIN			
Phone No Admin:		(613)233-8441 Ext.			
Contaminated Facility:		No			
MHSW Facility:		No			
<u>Detail(s)</u>					
Waste Class:		145			
Waste Class Name:		PAINT/PIGMENT/COATING RESIDUES			
Waste Class:		211			
Waste Class Name:		AROMATIC SOLVENTS			

Map Key	Number of Records	Direction/ Distance (m)	Elev/Diff (m)	Site	DB
56	11 of 15	SSE/229.1	89.7 / -0.46	RANDALL'S PAINTS 1860 Bank St. OTTAWA ON K1V 7Z8	GEN
Generator No:		ON2103000			
SIC Code:		444120			
SIC Description:		PAINT AND WALLPAPER STORES			
Approval Years:		2015			
PO Box No:					
Country:		Canada			
Status:					
Co Admin:		Nick Beadle			
Choice of Contact:		CO_ADMIN			
Phone No Admin:		(613)233-8441 Ext.			
Contaminated Facility:		No			
MHSW Facility:		No			
<u>Detail(s)</u>					
Waste Class:		211			
Waste Class Name:		AROMATIC SOLVENTS			
Waste Class:		145			
Waste Class Name:		PAINT/PIGMENT/COATING RESIDUES			

56	12 of 15	SSE/229.1	89.7 / -0.46	RANDALL'S PAINTS 1860 Bank St. OTTAWA ON K1V 7Z8	GEN
Generator No:		ON2103000			
SIC Code:		444120			
SIC Description:		PAINT AND WALLPAPER STORES			
Approval Years:		2014			
PO Box No:					
Country:		Canada			
Status:					
Co Admin:		Nick Beadle			
Choice of Contact:		CO_ADMIN			
Phone No Admin:		(613)233-8441 Ext.			
Contaminated Facility:		No			
MHSW Facility:		No			
<u>Detail(s)</u>					
Waste Class:		145			
Waste Class Name:		PAINT/PIGMENT/COATING RESIDUES			
Waste Class:		211			
Waste Class Name:		AROMATIC SOLVENTS			

56	13 of 15	SSE/229.1	89.7 / -0.46	City of Ottawa 1860 Bank Street Ottawa ON	SPL
Ref No:		3537-B2ZBNS		Contaminant Qty: 3 L	
Site No:		NA		Nature of Damage:	
Incident Dt:		2018/07/25		Discharger Report:	
Year:				Material Group:	
Incident Cause:				Health/Env Conseq: 2 - Minor Environment	
Incident Event:		Leak/Break		Agency Involved:	
Environment Impact:				Site Lot:	
Nature of Impact:				Site Conc:	
MOE Response:		No		Site Geo Ref Accu:	

Map Key	Number of Records	Direction/ Distance (m)	Elev/Diff (m)	Site	DB
Dt MOE Arvl on Scn: MOE Reported Dt: 2018/07/25 Dt Document Closed: 2018/07/27 Municipality No: System Facility Address: Client Type: Municipal Government Call Report Location Geodata: Contaminant Code: 15 Contaminant Name: OIL (PETROLEUM BASED, NOT SPECIFIED) Contaminant Limit 1: Contam Limit Freq 1: Contaminant UN No 1: n/a Receiving Medium: Receiving Environment: Land Incident Reason: Equipment Failure Incident Summary: MVA: 2-3L of oil to ground and CB Site Region: Eastern Site Municipality: Ottawa Activity Preceding Spill: Property 2nd Watershed: Property Tertiary Watershed: Sector Type: Miscellaneous Communal SAC Action Class: Land Spills Source Type: Motor Vehicle Site County/District: Site Geo Ref Meth: Site District Office: Ottawa Nearest Watercourse: Site Name: MVA<UNOFFICIAL> Site Address: 1860 Bank Street Client Name: City of Ottawa					
Site Map Datum: Northing: 5024175.59 Easting: 448095.93					
56	14 of 15	SSE/229.1	89.7 / -0.46	1860 Bank Street Ottawa ON K1V 7Z8	EHS
Order No: 22050300090 Status: C Report Type: Standard Report Report Date: 06-MAY-22 Date Received: 03-MAY-22 Previous Site Name: Lot/Building Size: Additional Info Ordered:					
Nearest Intersection: Municipality: Client Prov/State: ON Search Radius (km): .25 X: -75.6636817 Y: 45.36899					
56	15 of 15	SSE/229.1	89.7 / -0.46	1860 Bank Street Ottawa ON K1V 7Z8	EHS
Order No: 22050300090 Status: C Report Type: Standard Report Report Date: 06-MAY-22 Date Received: 03-MAY-22 Previous Site Name: Lot/Building Size: Additional Info Ordered:					
Nearest Intersection: Municipality: Client Prov/State: ON Search Radius (km): .25 X: -75.6636817 Y: 45.36899					
57	1 of 1	NE/229.5	92.9 / 2.69	Cora's Restaurant<UNOFFICIAL> 2631 Alta Vista Rd. & Bank Street Ottawa ON	SPL

Map Key	Number of Records	Direction/ Distance (m)	Elev/Diff (m)	Site	DB
Ref No: Site No: Incident Dt: Year: Incident Cause: Incident Event: Environment Impact: Nature of Impact: MOE Response: Dt MOE Arvl on Scn: MOE Reported Dt: Dt Document Closed: Municipality No: System Facility Address: Client Type: Call Report Location Geodata: Contaminant Code: Contaminant Name: Contaminant Limit 1: Contam Limit Freq 1: Contaminant UN No 1: Receiving Medium: Receiving Environment: Incident Reason: Incident Summary: Site Region: Site Municipality: Activity Preceding Spill: Property 2nd Watershed: Property Tertiary Watershed: Sector Type: SAC Action Class: Source Type: Site County/District: Site Geo Ref Meth: Site District Office: Nearest Watercourse: Site Name: Site Address: Client Name:	4162-653J7Q 9/22/2004 Other Discharges Not Anticipated 9/22/2004 14 GREASE (N.O.S.) Water Unknown - Reason not determined Spill of grease to sewer. Eastern Ottawa Other Ottawa CORA'S RESTAURANT<UNOFFICIAL> Cora's Restaurant<UNOFFICIAL>	Contaminant Qty: Nature of Damage: Discharger Report: Material Group: Health/Env Conseq: Agency Involved: Site Lot: Site Conc: Site Geo Ref Accu: Site Map Datum: Northing: Easting:	Oil		
58	1 of 1	ESE/229.5	90.2 / -0.01	ON	BORE
Borehole ID: OGF ID: Status: Type: Use: Completion Date: Static Water Level: Primary Water Use: Sec. Water Use: Total Depth m: Depth Ref: Depth Elev: Drill Method: Orig Ground Elev m: Elev Reliabil Note: DEM Ground Elev m: Concession: Location D: Survey D: Comments:	612701 215514007 Borehole -999 Ground Surface 93 93.2 	Inclin FLG: SP Status: Surv Elev: Piezometer: Primary Name: Municipality: Lot: Township: Latitude DD: Longitude DD: UTM Zone: Easting: Northing: Location Accuracy: Accuracy:	No Initial Entry No No 45.369683 -75.662258 18 448141 5024232 Not Applicable		

Map Key	Number of Records	Direction/ Distance (m)	Elev/Diff (m)	Site	DB
<u>Borehole Geology Stratum</u>					
Geology Stratum ID:	218392135			Mat Consistency:	
Top Depth:	0			Material Moisture:	
Bottom Depth:	.3			Material Texture:	
Material Color:				Non Geo Mat Type:	
Material 1:	Sand			Geologic Formation:	
Material 2:				Geologic Group:	
Material 3:				Geologic Period:	
Material 4:				Depositional Gen:	
Gsc Material Description:					
Stratum Description:	SAND.				
Geology Stratum ID:	218392137			Mat Consistency:	Compact
Top Depth:	1.2			Material Moisture:	
Bottom Depth:				Material Texture:	
Material Color:	Black			Non Geo Mat Type:	
Material 1:	Bedrock			Geologic Formation:	
Material 2:	Shale			Geologic Group:	
Material 3:				Geologic Period:	
Material 4:				Depositional Gen:	
Gsc Material Description:					
Stratum Description:	BEDROCK. 00090LE. BLACK. SHALE. GREY. LIMESTONE. GREY. 00138. GREY,COMPACT. SAND **Note: Many records provided by the department have a truncated [Stratum Description] field.				
Geology Stratum ID:	218392136			Mat Consistency:	
Top Depth:	.3			Material Moisture:	
Bottom Depth:	1.2			Material Texture:	
Material Color:				Non Geo Mat Type:	
Material 1:	Clay			Geologic Formation:	
Material 2:				Geologic Group:	
Material 3:				Geologic Period:	
Material 4:				Depositional Gen:	
Gsc Material Description:					
Stratum Description:	CLAY.				
<u>Source</u>					
Source Type:	Data Survey			Source Appl:	Spatial/Tabular
Source Orig:	Geological Survey of Canada			Source Iden:	1
Source Date:	1956-1972			Scale or Res:	Varies
Confidence:	M			Horizontal:	NAD27
Observatio:				Verticalda:	Mean Average Sea Level
Source Name:	Urban Geology Automated Information System (UGAIS)				
Source Details:	File: OTTAWA2.txt RecordID: 052090 NTS_Sheet: 31G05B				
Confiden 1:	Logs are approximately correct. Lack of information. Doubtful terminology.				
<u>Source List</u>					
Source Identifier:	1			Horizontal Datum:	NAD27
Source Type:	Data Survey			Vertical Datum:	Mean Average Sea Level
Source Date:	1956-1972			Projection Name:	Universal Transverse Mercator
Scale or Resolution:	Varies				
Source Name:	Urban Geology Automated Information System (UGAIS)				
Source Originators:	Geological Survey of Canada				
59	1 of 1	ENE/229.8	91.9 / 1.72	lot 21 ON	WWIS
Well ID:	1500446			Flowing (Y/N):	
Construction Date:				Flow Rate:	

Map Key	Number of Records	Direction/ Distance (m)	Elev/Diff (m)	Site	DB
Use 1st:	Domestic			Data Entry Status:	
Use 2nd:	0			Data Src:	1
Final Well Status:	Water Supply			Date Received:	08/22/1949
Water Type:				Selected Flag:	TRUE
Casing Material:				Abandonment Rec:	
Audit No:				Contractor:	3566
Tag:				Form Version:	1
Constructn Method:				Owner:	
Elevation (m):				County:	OTTAWA-CARLETON
Elevatn Reliabilty:				Lot:	021
Depth to Bedrock:				Concession:	
Well Depth:				Concession Name:	JG
Overburden/Bedrock:				Easting NAD83:	
Pump Rate:				Northing NAD83:	
Static Water Level:				Zone:	
Clear/Cloudy:				UTM Reliability:	
Municipality:		OTTAWA CITY (GLOUCESTER)			
Site Info:					
PDF URL (Map):		https://d2khazk8e83rdv.cloudfront.net/moe_mapping/downloads/2Water/Wells_pdfs/150\1500446.pdf			
Additional Detail(s) (Map)					
Well Completed Date:		07/27/1949			
Year Completed:		1949			
Depth (m):		50.9016			
Latitude:		45.3715749888182			
Longitude:		-75.661769145099			
Path:		150\1500446.pdf			
Bore Hole Information					
Bore Hole ID:	10022491			Elevation:	
DP2BR:				Elevrc:	
Spatial Status:				Zone:	18
Code OB:				East83:	448180.70
Code OB Desc:				North83:	5024442.00
Open Hole:				Org CS:	
Cluster Kind:				UTMRC:	9
Date Completed:	07/27/1949			UTMRC Desc:	unknown UTM
Remarks:				Location Method:	p9
Loc Method Desc:		Original Pre1985 UTM Rel Code 9: unknown UTM			
Elevrc Desc:					
Location Source Date:					
Improvement Location Source:					
Improvement Location Method:					
Source Revision Comment:					
Supplier Comment:					
Overburden and Bedrock					
Materials Interval					
Formation ID:		930989291			
Layer:		2			
Color:					
General Color:					
Mat1:		17			
Most Common Material:		SHALE			
Mat2:					
Mat2 Desc:					
Mat3:					
Mat3 Desc:					
Formation Top Depth:		6.0			

Map Key	Number of Records	Direction/ Distance (m)	Elev/Diff (m)	Site	DB
<hr/>					
Formation End Depth:		167.0			
Formation End Depth UOM:		ft			
 <u>Overburden and Bedrock Materials Interval</u>					
Formation ID:		930989290			
Layer:		1			
Color:					
General Color:					
Mat1:		02			
Most Common Material:		TOPSOIL			
Mat2:					
Mat2 Desc:					
Mat3:					
Mat3 Desc:					
Formation Top Depth:		0.0			
Formation End Depth:		6.0			
Formation End Depth UOM:		ft			
 <u>Method of Construction & Well Use</u>					
Method Construction ID:		961500446			
Method Construction Code:		1			
Method Construction:		Cable Tool			
Other Method Construction:					
 <u>Pipe Information</u>					
Pipe ID:		10571061			
Casing No:		1			
Comment:					
Alt Name:					
 <u>Construction Record - Casing</u>					
Casing ID:		930037916			
Layer:		2			
Material:		4			
Open Hole or Material:		OPEN HOLE			
Depth From:					
Depth To:		167.0			
Casing Diameter:		5.0			
Casing Diameter UOM:		inch			
Casing Depth UOM:		ft			
 <u>Construction Record - Casing</u>					
Casing ID:		930037915			
Layer:		1			
Material:		1			
Open Hole or Material:		STEEL			
Depth From:					
Depth To:		12.0			
Casing Diameter:		5.0			
Casing Diameter UOM:		inch			
Casing Depth UOM:		ft			
 <u>Results of Well Yield Testing</u>					

Map Key	Number of Records	Direction/ Distance (m)	Elev/Diff (m)	Site	DB
<hr/>					
Pumping Test Method Desc:		PUMP			
Pump Test ID:		991500446			
Pump Set At:					
Static Level:		25.0			
Final Level After Pumping:		65.0			
Recommended Pump Depth:					
Pumping Rate:		10.0			
Flowing Rate:					
Recommended Pump Rate:		5.0			
Levels UOM:		ft			
Rate UOM:		GPM			
Water State After Test Code:		1			
Water State After Test:		CLEAR			
Pumping Test Method:		1			
Pumping Duration HR:		0			
Pumping Duration MIN:		30			
Flowing:		No			
<u>Water Details</u>					
Water ID:		933452968			
Layer:		1			
Kind Code:		3			
Kind:		SULPHUR			
Water Found Depth:		32.0			
Water Found Depth UOM:		ft			
<u>Links</u>					
Bore Hole ID:		10022491		Tag No:	
Depth M:		50.9016		Contractor:	
Year Completed:		1949		Latitude:	
Well Completed Dt:		07/27/1949		Longitude:	
Audit No:				Y:	
Path:		150\1500446.pdf		X:	

60	1 of 1	ESE/231.6	90.3 / 0.11	ON	BORE
Borehole ID:					
612702		Inclin FLG:			
OGF ID:		215514008			
Status:		SP Status:			
Type:		Borehole			
Use:		Surv Elev:			
Completion Date:		Piezometer:			
Static Water Level:		Primary Name:			
Primary Water Use:		Municipality:			
Sec. Water Use:		Lot:			
Total Depth m:		Township:			
Depth Ref:		Latitude DD:			
Depth Elev:		Longitude DD:			
Drill Method:		UTM Zone:			
Orig Ground Elev m:		Easting:			
Elev Reliabil Note:		Northing:			
DEM Ground Elev m:		Location Accuracy:			
Concession:		Accuracy:			
Location D:					
Survey D:					
Comments:					

Borehole Geology Stratum

Map Key	Number of Records	Direction/ Distance (m)	Elev/Diff (m)	Site	DB
Geology Stratum ID: Top Depth: Bottom Depth: Material Color: Material 1: Material 2: Material 3: Material 4: Gsc Material Description: Stratum Description:	218392138 0 .3 Soil SOIL.			Mat Consistency: Material Moisture: Material Texture: Non Geo Mat Type: Geologic Formation: Geologic Group: Geologic Period: Depositional Gen:	
Geology Stratum ID: Top Depth: Bottom Depth: Material Color: Material 1: Material 2: Material 3: Material 4: Gsc Material Description: Stratum Description:	218392139 .3 2.4 Clay CLAY.			Mat Consistency: Material Moisture: Material Texture: Non Geo Mat Type: Geologic Formation: Geologic Group: Geologic Period: Depositional Gen:	
Geology Stratum ID: Top Depth: Bottom Depth: Material Color: Material 1: Material 2: Material 3: Material 4: Gsc Material Description: Stratum Description:	218392140 2.4 Black Bedrock Shale BEDROCK. 00090LE. BLACK. SHALE. GREY. LIMESTONE. GREY. 00138. GREY,COMPACT. SAND **Note: Many records provided by the department have a truncated [Stratum Description] field.			Mat Consistency: Material Moisture: Material Texture: Non Geo Mat Type: Geologic Formation: Geologic Group: Geologic Period: Depositional Gen:	Compact
Source					
Source Type: Source Orig: Source Date: Confidence: Observatio: Source Name: Source Details: Confiden 1:	Data Survey Geological Survey of Canada 1956-1972 M Urban Geology Automated Information System (UGAIS) File: OTTAWA2.txt RecordID: 052100 NTS_Sheet: 31G05B Reliable information but incomplete.			Source Appl: Source Iden: Scale or Res: Horizontal: Verticalda:	Spatial/Tabular 1 Varies NAD27 Mean Average Sea Level
Source List					
Source Identifier: Source Type: Source Date: Scale or Resolution: Source Name: Source Originators:	1 Data Survey 1956-1972 Varies Urban Geology Automated Information System (UGAIS) Geological Survey of Canada			Horizontal Datum: Vertical Datum: Projection Name:	NAD27 Mean Average Sea Level Universal Transverse Mercator
61	1 of 1	S/233.1	87.7 / -2.48	Carleton Condominium Corp # 975 555 Anand Pvt. Ottawa ON K1V 2R7	GEN
Generator No: SIC Code: SIC Description: Approval Years: PO Box No:	ON9468495 As of Oct 2022				

Map Key	Number of Records	Direction/ Distance (m)	Elev/Diff (m)	Site	DB
Country:		Canada			
Status:		Registered			
Co Admin:					
Choice of Contact:					
Phone No Admin:					
Contaminated Facility:					
MHSW Facility:					
<u>Detail(s)</u>					
Waste Class:		251 L			
Waste Class Name:		OIL SKIMMINGS & SLUDGES			

62	1 of 1	ENE/234.1	92.2 / 2.03	ON	BORE
Borehole ID:	612737			Inclin FLG:	No
OGF ID:	215514043			SP Status:	Initial Entry
Status:				Surv Elev:	No
Type:	Borehole			Piezometer:	No
Use:				Primary Name:	
Completion Date:				Municipality:	
Static Water Level:				Lot:	
Primary Water Use:				Township:	
Sec. Water Use:				Latitude DD:	45.372204
Total Depth m:	-999			Longitude DD:	-75.66216
Depth Ref:	Ground Surface			UTM Zone:	18
Depth Elev:				Easting:	448151
Drill Method:				Northing:	5024512
Orig Ground Elev m:	95.2			Location Accuracy:	
Elev Reliabil Note:				Accuracy:	Not Applicable
DEM Ground Elev m:	95.9				
Concession:					
Location D:					
Survey D:					
Comments:					
<u>Borehole Geology Stratum</u>					
Geology Stratum ID:	218392297			Mat Consistency:	
Top Depth:	.3			Material Moisture:	
Bottom Depth:	.7			Material Texture:	
Material Color:				Non Geo Mat Type:	
Material 1:	Sand			Geologic Formation:	
Material 2:	Shale			Geologic Group:	
Material 3:				Geologic Period:	
Material 4:				Depositional Gen:	
Gsc Material Description:					
Stratum Description:	SAND.				
Geology Stratum ID:	218392298			Mat Consistency:	
Top Depth:	.7			Material Moisture:	
Bottom Depth:				Material Texture:	
Material Color:	Red			Non Geo Mat Type:	
Material 1:	Shale			Geologic Formation:	
Material 2:				Geologic Group:	
Material 3:				Geologic Period:	
Material 4:				Depositional Gen:	
Gsc Material Description:					
Stratum Description:	SHALE. WEATHERED,BROKEN. BOULDERS. GRAVEL. CLAY. LIMESTONE. 00051 010 00010008				**Note:
	Many records provided by the department have a truncated [Stratum Description] field.				
Geology Stratum ID:	218392296			Mat Consistency:	

Map Key	Number of Records	Direction/ Distance (m)	Elev/Diff (m)	Site	DB
Top Depth:	0			Material Moisture:	
Bottom Depth:	.3			Material Texture:	
Material Color:				Non Geo Mat Type:	
Material 1:	Soil			Geologic Formation:	
Material 2:				Geologic Group:	
Material 3:				Geologic Period:	
Material 4:				Depositional Gen:	
Gsc Material Description:					
Stratum Description:		SOIL.			
Source					
Source Type:	Data Survey			Source Appl:	Spatial/Tabular
Source Orig:	Geological Survey of Canada			Source Idem:	1
Source Date:	1956-1972			Scale or Res:	Varies
Confidence:	H			Horizontal:	NAD27
Observatio:				Verticalda:	Mean Average Sea Level
Source Name:		Urban Geology Automated Information System (UGAIS)			
Source Details:		File: OTTAWA2.txt RecordID: 052450 NTS_Sheet: 31G05B			
Confiden 1:		Logged by professional. Exact and complete description of material and properties.			
Source List					
Source Identifier:	1			Horizontal Datum:	NAD27
Source Type:	Data Survey			Vertical Datum:	Mean Average Sea Level
Source Date:	1956-1972			Projection Name:	Universal Transverse Mercator
Scale or Resolution:	Varies				
Source Name:		Urban Geology Automated Information System (UGAIS)			
Source Originators:		Geological Survey of Canada			

63	1 of 1	N/235.6	90.8 / 0.60	1770 BANK ST Ottawa ON	WWIS
Well ID:	7350828			Flowing (Y/N):	
Construction Date:				Flow Rate:	
Use 1st:	Monitoring and Test Hole			Data Entry Status:	
Use 2nd:				Data Src:	
Final Well Status:	Monitoring and Test Hole			Date Received:	01/06/2020
Water Type:				Selected Flag:	TRUE
Casing Material:				Abandonment Rec:	
Audit No:	Z324278			Contractor:	7241
Tag:	A282400			Form Version:	7
Constructn Method:				Owner:	
Elevation (m):				County:	OTTAWA-CARLETON
Elevatn Reliabilty:				Lot:	
Depth to Bedrock:				Concession:	
Well Depth:				Concession Name:	
Overburden/Bedrock:				Easting NAD83:	
Pump Rate:				Northing NAD83:	
Static Water Level:				Zone:	
Clear/Cloudy:				UTM Reliability:	
Municipality:	GLOUCESTER TOWNSHIP				
Site Info:					
PDF URL (Map):	https://d2khazk8e83rdv.cloudfront.net/moe_mapping/downloads/2Water/Wells_pdfs/735\7350828.pdf				
<u>Additional Detail(s) (Map)</u>					
Well Completed Date:	11/19/2019				
Year Completed:	2019				
Depth (m):	5.18				
Latitude:	45.3730697071742				

Map Key	Number of Records	Direction/ Distance (m)	Elev/Diff (m)	Site	DB
Longitude:		-75.6647839436854			
Path:		735\7350828.pdf			
<u>Bore Hole Information</u>					
Bore Hole ID:	1007864570			Elevation:	
DP2BR:				Elevrc:	
Spatial Status:				Zone:	18
Code OB:				East83:	447946.00
Code OB Desc:				North83:	5024610.00
Open Hole:				Org CS:	UTM83
Cluster Kind:				UTMRC:	4
Date Completed:	11/19/2019			UTMRC Desc:	margin of error : 30 m - 100 m
Remarks:				Location Method:	wwr
Loc Method Desc:		on Water Well Record			
Elevrc Desc:					
Location Source Date:					
Improvement Location Source:					
Improvement Location Method:					
Source Revision Comment:					
Supplier Comment:					
<u>Overburden and Bedrock</u>					
<u>Materials Interval</u>					
Formation ID:	1008231589				
Layer:	2				
Color:	6				
General Color:	BROWN				
Mat1:	06				
Most Common Material:	SILT				
Mat2:	28				
Mat2 Desc:	SAND				
Mat3:	66				
Mat3 Desc:	DENSE				
Formation Top Depth:	0.3100000023841858				
Formation End Depth:	2.740000009536743				
Formation End Depth UOM:	m				
<u>Overburden and Bedrock</u>					
<u>Materials Interval</u>					
Formation ID:	1008231590				
Layer:	3				
Color:	2				
General Color:	GREY				
Mat1:	17				
Most Common Material:	SHALE				
Mat2:	15				
Mat2 Desc:	LIMESTONE				
Mat3:	74				
Mat3 Desc:	LAYERED				
Formation Top Depth:	2.740000009536743				
Formation End Depth:	5.179999828338623				
Formation End Depth UOM:	m				
<u>Overburden and Bedrock</u>					
<u>Materials Interval</u>					
Formation ID:	1008231588				
Layer:	1				
Color:	8				

Map Key	Number of Records	Direction/ Distance (m)	Elev/Diff (m)	Site	DB
<hr/>					
General Color:		BLACK			
Mat1:		27			
Most Common Material:		OTHER			
Mat2:		11			
Mat2 Desc:		GRAVEL			
Mat3:		66			
Mat3 Desc:		DENSE			
Formation Top Depth:		0.0			
Formation End Depth:		0.3100000023841858			
Formation End Depth UOM:		m			
 <u>Annular Space/Abandonment Sealing Record</u>					
Plug ID:		1008233731			
Layer:		2			
Plug From:		0.3100000023841858			
Plug To:		3.3499999046325684			
Plug Depth UOM:		m			
 <u>Annular Space/Abandonment Sealing Record</u>					
Plug ID:		1008233730			
Layer:		1			
Plug From:		0.0			
Plug To:		0.3100000023841858			
Plug Depth UOM:		m			
 <u>Annular Space/Abandonment Sealing Record</u>					
Plug ID:		1008233732			
Layer:		3			
Plug From:		3.3499999046325684			
Plug To:		5.179999828338623			
Plug Depth UOM:		m			
 <u>Method of Construction & Well Use</u>					
Method Construction ID:		1008236411			
Method Construction Code:		5			
Method Construction:		Air Percussion			
Other Method Construction:					
 <u>Pipe Information</u>					
Pipe ID:		1008228951			
Casing No:		0			
Comment:					
Alt Name:					
 <u>Construction Record - Casing</u>					
Casing ID:		1008237266			
Layer:		1			
Material:		5			
Open Hole or Material:		PLASTIC			
Depth From:		0.0			
Depth To:		3.6600000858306885			

Map Key	Number of Records	Direction/ Distance (m)	Elev/Diff (m)	Site	DB
<hr/>					
Casing Diameter:		5.19999809265137			
Casing Diameter UOM:		cm			
Casing Depth UOM:		m			
 <u>Construction Record - Screen</u>					
Screen ID:		1008238189			
Layer:		1			
Slot:		10			
Screen Top Depth:		3.6600000858306885			
Screen End Depth:		5.179999828338623			
Screen Material:		5			
Screen Depth UOM:		m			
Screen Diameter UOM:		cm			
Screen Diameter:		6.03000020980835			
 <u>Results of Well Yield Testing</u>					
Pumping Test Method Desc:					
Pump Test ID:		1008239401			
Pump Set At:					
Static Level:					
Final Level After Pumping:					
Recommended Pump Depth:					
Pumping Rate:					
Flowing Rate:					
Recommended Pump Rate:					
Levels UOM:		m			
Rate UOM:		LPM			
Water State After Test Code:					
Water State After Test:					
Pumping Test Method:		0			
Pumping Duration HR:					
Pumping Duration MIN:					
Flowing:					
 <u>Hole Diameter</u>					
Hole ID:		1008235305			
Diameter:		8.890000343322754			
Depth From:		3.0999999046325684			
Depth To:		5.179999828338623			
Hole Depth UOM:		m			
Hole Diameter UOM:		cm			
 <u>Hole Diameter</u>					
Hole ID:		1008235304			
Diameter:		11.430000305175781			
Depth From:		0.0			
Depth To:		3.0999999046325684			
Hole Depth UOM:		m			
Hole Diameter UOM:		cm			
 <u>Links</u>					
Bore Hole ID:	1007864570		Tag No:	A282400	
Depth M:	5.18		Contractor:	7241	
Year Completed:	2019		Latitude:	45.3730697071742	
Well Completed Dt:	11/19/2019		Longitude:	-75.6647839436854	
Audit No:	Z324278		Y:	45.37306970017292	
Path:	735\7350828.pdf		X:	-75.66478378182671	

Map Key	Number of Records	Direction/ Distance (m)	Elev/Diff (m)	Site	DB
64	1 of 1	ENE/240.3	91.9 / 1.76	ON	BORE
<div> <div> Borehole ID: 612732 OGF ID: 215514038 Status: Type: Borehole Use: Completion Date: OCT-1971 Static Water Level: Primary Water Use: Sec. Water Use: Total Depth m: 2.6 Depth Ref: Ground Surface Depth Elev: Drill Method: Orig Ground Elev m: 93.8 Elev Reliabil Note: DEM Ground Elev m: 95.9 Concession: Location D: Survey D: Comments: </div> <div> Inclin FLG: No SP Status: Initial Entry Surv Elev: No Piezometer: No Primary Name: Municipality: Lot: Township: Latitude DD: 45.372026 Longitude DD: -75.661902 UTM Zone: 18 Easting: 448171 Northing: 5024492 Location Accuracy: Accuracy: Not Applicable </div> </div>					
<u>Borehole Geology Stratum</u>					
<div> <div> Geology Stratum ID: 218392276 Top Depth: 0 Bottom Depth: .3 Material Color: Material 1: Unknown Material 2: Soil Material 3: Clay Material 4: Gsc Material Description: Stratum Description: UNSPECIFIED. </div> <div> Mat Consistency: Material Moisture: Material Texture: Non Geo Mat Type: Geologic Formation: Geologic Group: Geologic Period: Depositional Gen: </div> </div>					
<div> <div> Geology Stratum ID: 218392277 Top Depth: .3 Bottom Depth: 1.1 Material Color: Red Material 1: Shale Material 2: Silt Material 3: Material 4: Gsc Material Description: Stratum Description: SHALE. VERY DENSE,WEATHERED. </div> <div> Mat Consistency: Dense Material Moisture: Material Texture: Non Geo Mat Type: Geologic Formation: Geologic Group: Geologic Period: Depositional Gen: </div> </div>					
<div> <div> Geology Stratum ID: 218392278 Top Depth: 1.1 Bottom Depth: 2.6 Material Color: Material 1: Bedrock Material 2: Shale Material 3: Material 4: Gsc Material Description: Stratum Description: BEDROCK. 00010 009 00010097ROCK. BEDROCK. 00010 028 00025 019 00050 010 . </div> <div> Mat Consistency: Material Moisture: Material Texture: Non Geo Mat Type: Geologic Formation: Geologic Group: Geologic Period: Depositional Gen: </div> </div>					
<u>Source</u>					
Source Type:	Data Survey			Source Appl:	Spatial/Tabular

Map Key	Number of Records	Direction/ Distance (m)	Elev/Diff (m)	Site	DB
<hr/>					
Source Orig:	Geological Survey of Canada			Source Iden:	1
Source Date:	1956-1972			Scale or Res:	Varies
Confidence:	H			Horizontal:	NAD27
Observatio:				Verticalda:	Mean Average Sea Level
Source Name:	Urban Geology Automated Information System (UGAIS)				
Source Details:	File: OTTAWA2.txt RecordID: 052400 NTS_Sheet: 31G05B				
Confiden 1:	Logged by professional. Exact and complete description of material and properties.				
<hr/>					
<u>Source List</u>					
Source Identifier:	1			Horizontal Datum:	NAD27
Source Type:	Data Survey			Vertical Datum:	Mean Average Sea Level
Source Date:	1956-1972			Projection Name:	Universal Transverse Mercator
Scale or Resolution:	Varies				
Source Name:	Urban Geology Automated Information System (UGAIS)				
Source Originators:	Geological Survey of Canada				

PDF URL (Map): https://d2khazk8e83rdv.cloudfront.net/moe_mapping/downloads/2Water/Wells_pdfs/150\1507951.pdf

Well Completed Date: 02/06/1950
Year Completed: 1950
Depth (m): 34.4424
Latitude: 45.369909112208
Longitude: -75.6618774209393
Path: 150\1507951.pdf

Bore Hole ID:	10029986	Elevation:	
DP2BR:		Elevrc:	
Spatial Status:		Zone:	18
Code OB:		East83:	448170.70
Code OB Desc:		North83:	5024257.00
Open Hole:		Org CS:	
Cluster Kind:		UTMRC:	9
Date Completed:	02/06/1950	UTMRC Desc:	unknown UTM

Map Key	Number of Records	Direction/ Distance (m)	Elev/Diff (m)	Site	DB
<hr/>					
Remarks:				Location Method:	p9
Loc Method Desc:		Original Pre1985 UTM Rel Code 9: unknown UTM			
Elevrc Desc:					
Location Source Date:					
Improvement Location Source:					
Improvement Location Method:					
Source Revision Comment:					
Supplier Comment:					
<u>Overburden and Bedrock</u>					
<u>Materials Interval</u>					
Formation ID:		931008445			
Layer:		1			
Color:		8			
General Color:		BLACK			
Mat1:		02			
Most Common Material:		TOPSOIL			
Mat2:					
Mat2 Desc:					
Mat3:					
Mat3 Desc:					
Formation Top Depth:		0.0			
Formation End Depth:		7.0			
Formation End Depth UOM:		ft			
<u>Overburden and Bedrock</u>					
<u>Materials Interval</u>					
Formation ID:		931008446			
Layer:		2			
Color:		3			
General Color:		BLUE			
Mat1:		17			
Most Common Material:		SHALE			
Mat2:					
Mat2 Desc:					
Mat3:					
Mat3 Desc:					
Formation Top Depth:		7.0			
Formation End Depth:		113.0			
Formation End Depth UOM:		ft			
<u>Method of Construction & Well</u>					
<u>Use</u>					
Method Construction ID:		961507951			
Method Construction Code:		1			
Method Construction:		Cable Tool			
Other Method Construction:					
<u>Pipe Information</u>					
Pipe ID:		10578556			
Casing No:		1			
Comment:					
Alt Name:					
<u>Construction Record - Casing</u>					
Casing ID:		930052622			
Layer:		1			

Map Key	Number of Records	Direction/ Distance (m)	Elev/Diff (m)	Site	DB
Material:					
Open Hole or Material:		1	STEEL		
Depth From:					
Depth To:		17.0			
Casing Diameter:		6.0			
Casing Diameter UOM:		inch			
Casing Depth UOM:		ft			
<u>Construction Record - Casing</u>					
Casing ID:		930052623			
Layer:		2			
Material:		4			
Open Hole or Material:		OPEN HOLE			
Depth From:					
Depth To:		113.0			
Casing Diameter:		6.0			
Casing Diameter UOM:		inch			
Casing Depth UOM:		ft			
<u>Results of Well Yield Testing</u>					
Pumping Test Method Desc:		PUMP			
Pump Test ID:		991507951			
Pump Set At:					
Static Level:		21.0			
Final Level After Pumping:		30.0			
Recommended Pump Depth:					
Pumping Rate:					
Flowing Rate:					
Recommended Pump Rate:					
Levels UOM:		ft			
Rate UOM:		GPM			
Water State After Test Code:		1			
Water State After Test:		CLEAR			
Pumping Test Method:		1			
Pumping Duration HR:					
Pumping Duration MIN:					
Flowing:		No			
<u>Water Details</u>					
Water ID:		933462261			
Layer:		1			
Kind Code:		4			
Kind:		MINERIAL			
Water Found Depth:		100.0			
Water Found Depth UOM:		ft			
<u>Links</u>					
Bore Hole ID:		10029986		Tag No:	
Depth M:		34.4424		Contractor:	3725
Year Completed:		1950		Latitude:	45.369909112208
Well Completed Dt:		02/06/1950		Longitude:	-75.6618774209393
Audit No:				Y:	45.36990910503146
Path:		150\1507951.pdf		X:	-75.6618772588029

65

2 of 2

ESE/240.6

89.8 / -0.43

ON

WWIS

Well ID:

1507952

Flowing (Y/N):

Map Key	Number of Records	Direction/ Distance (m)	Elev/Diff (m)	Site	DB
Construction Date:				Flow Rate:	
Use 1st:	Domestic			Data Entry Status:	
Use 2nd:	0			Data Src:	1
Final Well Status:	Water Supply			Date Received:	08/08/1951
Water Type:				Selected Flag:	TRUE
Casing Material:				Abandonment Rec:	
Audit No:				Contractor:	3725
Tag:				Form Version:	1
Constructn Method:				Owner:	
Elevation (m):				County:	OTTAWA-CARLETON
Elevatn Reliabilty:				Lot:	
Depth to Bedrock:				Concession:	
Well Depth:				Concession Name:	
Overburden/Bedrock:				Easting NAD83:	
Pump Rate:				Northing NAD83:	
Static Water Level:				Zone:	
Clear/Cloudy:				UTM Reliability:	
Municipality:		OTTAWA CITY			
Site Info:					
PDF URL (Map):		https://d2khazk8e83rdv.cloudfront.net/moe_mapping/downloads/2Water/Wells_pdfs/150\1507952.pdf			
<u>Additional Detail(s) (Map)</u>					
Well Completed Date:		02/14/1950			
Year Completed:		1950			
Depth (m):		24.384			
Latitude:		45.369909112208			
Longitude:		-75.6618774209393			
Path:		150\1507952.pdf			
<u>Bore Hole Information</u>					
Bore Hole ID:	10029987			Elevation:	
DP2BR:				Elevrc:	
Spatial Status:				Zone:	18
Code OB:				East83:	448170.70
Code OB Desc:				North83:	5024257.00
Open Hole:				Org CS:	
Cluster Kind:				UTMRC:	9
Date Completed:	02/14/1950			UTMRC Desc:	unknown UTM
Remarks:				Location Method:	p9
Loc Method Desc:		Original Pre1985 UTM Rel Code 9: unknown UTM			
Elevrc Desc:					
Location Source Date:					
Improvement Location Source:					
Improvement Location Method:					
Source Revision Comment:					
Supplier Comment:					
<u>Overburden and Bedrock</u>					
<u>Materials Interval</u>					
Formation ID:		931008448			
Layer:		2			
Color:		3			
General Color:		BLUE			
Mat1:		17			
Most Common Material:		SHALE			
Mat2:					
Mat2 Desc:					
Mat3:					
Mat3 Desc:					

Map Key	Number of Records	Direction/ Distance (m)	Elev/Diff (m)	Site	DB
<hr/>					
Formation Top Depth:		8.0			
Formation End Depth:		80.0			
Formation End Depth UOM:		ft			
 <u>Overburden and Bedrock Materials Interval</u>					
Formation ID:		931008447			
Layer:		1			
Color:					
General Color:					
Mat1:		05			
Most Common Material:		CLAY			
Mat2:					
Mat2 Desc:					
Mat3:					
Mat3 Desc:					
Formation Top Depth:		0.0			
Formation End Depth:		8.0			
Formation End Depth UOM:		ft			
 <u>Method of Construction & Well Use</u>					
Method Construction ID:		961507952			
Method Construction Code:		1			
Method Construction:		Cable Tool			
Other Method Construction:					
 <u>Pipe Information</u>					
Pipe ID:		10578557			
Casing No:		1			
Comment:					
Alt Name:					
 <u>Construction Record - Casing</u>					
Casing ID:		930052624			
Layer:		1			
Material:		1			
Open Hole or Material:		STEEL			
Depth From:					
Depth To:		14.0			
Casing Diameter:		6.0			
Casing Diameter UOM:		inch			
Casing Depth UOM:		ft			
 <u>Construction Record - Casing</u>					
Casing ID:		930052625			
Layer:		2			
Material:		4			
Open Hole or Material:		OPEN HOLE			
Depth From:					
Depth To:		80.0			
Casing Diameter:		6.0			
Casing Diameter UOM:		inch			
Casing Depth UOM:		ft			
 <u>Results of Well Yield Testing</u>					

Map Key	Number of Records	Direction/ Distance (m)	Elev/Diff (m)	Site	DB
Pumping Test Method Desc:					
Pump Test ID:		991507952			
Pump Set At:					
Static Level:		9.0			
Final Level After Pumping:		24.0			
Recommended Pump Depth:					
Pumping Rate:					
Flowing Rate:					
Recommended Pump Rate:					
Levels UOM:		ft			
Rate UOM:		GPM			
Water State After Test Code:					
Water State After Test:					
Pumping Test Method:					
Pumping Duration HR:					
Pumping Duration MIN:					
Flowing:		No			
Water Details					
Water ID:		933462262			
Layer:		1			
Kind Code:		5			
Kind:		Not stated			
Water Found Depth:		72.0			
Water Found Depth UOM:		ft			
Links					
Bore Hole ID:	10029987			Tag No:	
Depth M:	24.384			Contractor:	3725
Year Completed:	1950			Latitude:	45.369909112208
Well Completed Dt:	02/14/1950			Longitude:	-75.6618774209393
Audit No:				Y:	45.36990910503146
Path:	150\1507952.pdf			X:	-75.6618772588029
66	1 of 8	NW/240.9	89.8 / -0.40	LACOMBE WASTE OIL TUBMAN MOTORS SALES & SERVICE, 1770 BANK STREET GLOUCESTER SITE 5573 POWER ROAD, RR # 6 OTTAWA CITY ON K1V 7Y6	SPL
Ref No:	180282			Contaminant Qty:	
Site No:				Nature of Damage:	
Incident Dt:	5/2/2000			Discharger Report:	
Year:				Material Group:	
Incident Cause:	CONTAINER OVERFLOW			Health/Env Conseq:	
Incident Event:				Agency Involved:	
Environment Impact:	NOT ANTICIPATED			Site Lot:	
Nature of Impact:				Site Conc:	
MOE Response:				Site Geo Ref Accu:	
Dt MOE Arvl on Scn:				Site Map Datum:	
MOE Reported Dt:	5/2/2000			Northing:	
Dt Document Closed:				Easting:	
Municipality No:	20101				
System Facility Address:					
Client Type:					
Call Report Location Geodata:					
Contaminant Code:					
Contaminant Name:					
Contaminant Limit 1:					
Contam Limit Freq 1:					

Map Key	Number of Records	Direction/ Distance (m)	Elev/Diff (m)	Site	DB
Contaminant UN No 1: Receiving Medium: LAND Receiving Environment: Incident Reason: EQUIPMENT FAILURE Incident Summary: LACOMBE WASTE OIL- 680L SPILL WASTE MOTOR OIL TO GRD;NO SEWERS;CLEANED UP Site Region: Site Municipality: OTTAWA CITY Activity Preceding Spill: Property 2nd Watershed: Property Tertiary Watershed: Sector Type: SAC Action Class: Source Type: Site County/District: Site Geo Ref Meth: Site District Office: Nearest Watercourse: Site Name: Site Address: Client Name:					
66	2 of 8	NW/240.9	89.8 / -0.40	Jim Tubman Motors 1770 Banks Street Ottawa Ontario K1V 7Y6 Ottawa ON	EBR
EBR Registry No: IA02E1021 Ministry Ref No: 0159-5CRJNY Notice Type: Instrument Decision Notice Stage: Notice Date: February 24, 2005 Proposal Date: August 27, 2002 Year: 2002 Instrument Type: (EPA s. 9) - Approval for discharge into the natural environment other than water (i.e. Air) Off Instrument Name: Posted By: Company Name: Jim Tubman Motors Site Address: Location Other: Proponent Name: Proponent Address: 1770 Banks Street, Ottawa Ontario, K1V 7Y6 Comment Period: URL: Site Location Details: 1770 Banks Street Ottawa Ontario K1V 7Y6 Ottawa					
66	3 of 8	NW/240.9	89.8 / -0.40	Jim Tubman Motors 1770 Banks Street Ottawa ON	CA
Certificate #: 5851-5RRJC9 Application Year: 2005 Issue Date: 2/18/2005 Approval Type: Air Status: Approved Application Type: Client Name: Client Address: Client City:					

Map Key	Number of Records	Direction/ Distance (m)	Elev/Diff (m)	Site	DB
Client Postal Code: Project Description: Contaminants: Emission Control:					
66	4 of 8	NW/240.9	89.8 / -0.40	Jim Tubman Motors (1973) Ltd. 1770 Bank Street Ottawa ON K1V 7Y6	CA
Certificate #: 8534-5U3HQB Application Year: 2003 Issue Date: 12/23/2003 Approval Type: Industrial Sewage Works Status: Approved Application Type: Client Name: Client Address: Client City: Client Postal Code: Project Description: Contaminants: Emission Control:					
66	5 of 8	NW/240.9	89.8 / -0.40	1871886 ONTARIO INC. 1770 BANK STREET OTTAWA ON K1V 7Y6	EASR
Approval No: R-001-1142218434 Status: REGISTERED Date: 2012-08-04 Record Type: EASR Link Source: MOFA Project Type: Automotive Refinishing Facility Full Address: Approval Type: EASR-Automotive Refinishing Facility SWP Area Name: Rideau Valley PDF URL: PDF Site Location:					
MOE District: Ottawa Municipality: OTTAWA Latitude: 45.373276 Longitude: -75.6659 Geometry X: Geometry Y:					
66	6 of 8	NW/240.9	89.8 / -0.40	Jim Tubman Motors (1973) Ltd. 1770 Bank Street Ottawa ON K1V 7Y6	ECA
Approval No: 8534-5U3HQB Approval Date: 2003-12-23 Status: Approved Record Type: ECA Link Source: IDS SWP Area Name: Rideau Valley Approval Type: ECA-INDUSTRIAL SEWAGE WORKS Project Type: INDUSTRIAL SEWAGE WORKS Business Name: Jim Tubman Motors (1973) Ltd. Address: 1770 Bank Street Full Address: Full PDF Link: https://www.accessenvironment.ene.gov.on.ca/instruments/2730-5TLTHM-14.pdf PDF Site Location:					
MOE District: Ottawa City: Longitude: -75.6659 Latitude: 45.373276 Geometry X: Geometry Y:					
66	7 of 8	NW/240.9	89.8 / -0.40	Jim Tubman Motors 1770 Banks Street	ECA

Map Key	Number of Records	Direction/ Distance (m)	Elev/Diff (m)	Site	DB
Ottawa ON K1V 7Y6					
Approval No:	5851-5RRJC9			MOE District:	Ottawa
Approval Date:	2005-02-18			City:	
Status:	Approved			Longitude:	-75.6659
Record Type:	ECA			Latitude:	45.373276
Link Source:	IDS			Geometry X:	
SWP Area Name:	Rideau Valley			Geometry Y:	
Approval Type:	ECA-AIR				
Project Type:	AIR				
Business Name:	Jim Tubman Motors				
Address:	1770 Banks Street				
Full Address:					
Full PDF Link:	https://www.accessenvironment.ene.gov.on.ca/instruments/0159-5CRJNY-14.pdf				
PDF Site Location:					
66	8 of 8	NW/240.9	89.8 / -0.40	1770 Bank St Ottawa ON K1V7Y6	EHS
Order No:	20160926150			Nearest Intersection:	
Status:	C			Municipality:	
Report Type:	Standard Report			Client Prov/State:	ON
Report Date:	30-SEP-16			Search Radius (km):	.25
Date Received:	26-SEP-16			X:	-75.665897
Previous Site Name:				Y:	45.37291
Lot/Building Size:					
Additional Info Ordered:					
67	1 of 1	E/245.4	90.9 / 0.69	SHELL CANADA PRODUCTS LTD. 1239 BROOKLINE ROAD TANK TRUCK (CARGO) OTTAWA CITY ON K1V 6S6	SPL
Ref No:	45437			Contaminant Qty:	
Site No:				Nature of Damage:	
Incident Dt:	1/5/1991			Discharger Report:	
Year:				Material Group:	
Incident Cause:	CONTAINER OVERFLOW			Health/Env Conseq:	
Incident Event:				Agency Involved:	F.D.
Environment Impact:	POSSIBLE			Site Lot:	
Nature of Impact:	Soil contamination			Site Conc:	
MOE Response:				Site Geo Ref Accu:	
Dt MOE Arvl on Scn:				Site Map Datum:	
MOE Reported Dt:	1/7/1991			Northing:	
Dt Document Closed:				Easting:	
Municipality No:	20101				
System Facility Address:					
Client Type:					
Call Report Location Geodata:					
Contaminant Code:					
Contaminant Name:					
Contaminant Limit 1:					
Contam Limit Freq 1:					
Contaminant UN No 1:					
Receiving Medium:	LAND				
Receiving Environment:					
Incident Reason:	ERROR				
Incident Summary:	SHELL-0.5 L FURNACE OIL TO GROUND WHEN RESI- DENTIAL TANK OVERFILLED				
Site Region:					
Site Municipality:	OTTAWA CITY				
Activity Preceding Spill:					
Property 2nd Watershed:					
Property Tertiary Watershed:					

Map Key	Number of Records	Direction/ Distance (m)	Elev/Diff (m)	Site	DB
<div>Sector Type:</div> <div>SAC Action Class:</div> <div>Source Type:</div> <div>Site County/District:</div> <div>Site Geo Ref Meth:</div> <div>Site District Office:</div> <div>Nearest Watercourse:</div> <div>Site Name:</div> <div>Site Address:</div> <div>Client Name:</div>					
68	1 of 4	NE/248.7	92.9 / 2.69	Dhaliwal Veterinary Professional Corporation 2679 Alta Vista Drive Ottawa ON K1V7T5	GEN
<div>Generator No:</div> <div>SIC Code:</div> <div>SIC Description:</div> <div>Approval Years:</div> <div>PO Box No:</div> <div>Country:</div> <div>Status:</div> <div>Co Admin:</div> <div>Choice of Contact:</div> <div>Phone No Admin:</div> <div>Contaminated Facility:</div> <div>MHSW Facility:</div>		<div>ON6159471</div> <div>As of Dec 2018</div> <div>Canada</div> <div>Registered</div>			
<div>Detail(s)</div>					
<div>Waste Class:</div> <div>Waste Class Name:</div>		<div>312 P</div> <div>Pathological wastes</div>			
68	2 of 4	NE/248.7	92.9 / 2.69	Dhaliwal Veterinary Professional Corporation 2679 Alta Vista Drive Ottawa ON K1V7T5	GEN
<div>Generator No:</div> <div>SIC Code:</div> <div>SIC Description:</div> <div>Approval Years:</div> <div>PO Box No:</div> <div>Country:</div> <div>Status:</div> <div>Co Admin:</div> <div>Choice of Contact:</div> <div>Phone No Admin:</div> <div>Contaminated Facility:</div> <div>MHSW Facility:</div>		<div>ON6159471</div> <div>As of Jul 2020</div> <div>Canada</div> <div>Registered</div>			
<div>Detail(s)</div>					
<div>Waste Class:</div> <div>Waste Class Name:</div>		<div>312 P</div> <div>Pathological wastes</div>			
68	3 of 4	NE/248.7	92.9 / 2.69	Dhaliwal Veterinary Professional Corporation 2679 Alta Vista Drive Ottawa ON K1V7T5	GEN
<div>Generator No:</div> <div>SIC Code:</div>		<div>ON6159471</div>			

Map Key	Number of Records	Direction/ Distance (m)	Elev/Diff (m)	Site	DB
SIC Description: Approval Years: As of Nov 2021 PO Box No: Country: Canada Status: Registered Co Admin: Choice of Contact: Phone No Admin: Contaminated Facility: MHSW Facility:					
<u>Detail(s)</u>					
Waste Class:		312 P			
Waste Class Name:		Pathological wastes			
68	4 of 4	NE/248.7	92.9 / 2.69	Dhaliwal Veterinary Professional Corporation 2679 Alta Vista Drive Ottawa ON K1V7T5	GEN
Generator No: ON6159471 SIC Code: SIC Description: Approval Years: As of Oct 2022 PO Box No: Country: Canada Status: Registered Co Admin: Choice of Contact: Phone No Admin: Contaminated Facility: MHSW Facility:					
<u>Detail(s)</u>					
Waste Class:		312 P			
Waste Class Name:		PATHOLOGICAL WASTES			
69	1 of 2	NE/249.5	92.9 / 2.69	M.Northcott & D.Bartos Dentistry Professional Cor Trillium Dental 2637 Alta Vista Drive Ottawa ON K1V 7T5	GEN
Generator No: ON3289276 SIC Code: SIC Description: Approval Years: As of Nov 2021 PO Box No: Country: Canada Status: Registered Co Admin: Choice of Contact: Phone No Admin: Contaminated Facility: MHSW Facility:					
<u>Detail(s)</u>					
Waste Class:		312 P			
Waste Class Name:		Pathological wastes			

Map Key	Number of Records	Direction/ Distance (m)	Elev/Diff (m)	Site	DB
69	2 of 2	NE/249.5	92.9 / 2.69	M.Northcott & D.Bartos Dentistry Professional Cor Trillium Dental 2637 Alta Vista Drive Ottawa ON K1V 7T5	GEN
Generator No: SIC Code: SIC Description: Approval Years: PO Box No: Country: Status: Co Admin: Choice of Contact: Phone No Admin: Contaminated Facility: MHSW Facility:		ON3289276	As of Oct 2022		
<u>Detail(s)</u>					
Waste Class:		312 P			
Waste Class Name:		PATHOLOGICAL WASTES			

Unplottable Summary

Total: **71** Unplottable sites

DB	Company Name/Site Name	Address	City	Postal
CA	Suncor Energy Products Inc.		Ottawa ON	
CA	PUBLIC WORKS CANADA	ALTA VISTA DR.	OTTAWA CITY ON	
CA	OSSORY CANADA INC.	PRIVATE BLDG. BANK ST.	OTTAWA CITY ON	
CA	THE DOUGLAS MACDONALD DEVELOPMENT CORP.	BLOCK 236 EASTERN COMM.	OTTAWA CITY ON	
CA	R.M. OF OTTAWA-CARLETON	SE TRANSITWAY/BANK ST.	OTTAWA CITY ON	
CA	R.M. OF OTTAWA-CARLETON	S.E.TRANSITWAY/BANK ST.	OTTAWA CITY ON	
CA	SOUTH KEYS SHOPPING CENTRES	PT.LOTS 3-5/CONC.3, BANK ST.	OTTAWA CITY ON	
CA	THE DOUGLAS MACDONALD DEV. CORP.	COMMERCIAL PLAZA BANK STREET	OTTAWA CITY ON	
CA	MINISTRY OF TRANSPORTATION	HIGHWAY #31, LAT. CATCHBASINS	OTTAWA CITY ON	
CA	OTTAWA CITY	WALKLEY RD., HAWTHORNE BUS.PK.	OTTAWA CITY ON	
CA	R.M. OF OTTAWA-CARLETON	S.E. TRANSITWAY/WALKLEY RD.	OTTAWA CITY ON	
CA	MACDONALD DEVELOPMENT CORP.	BANK ST.	OTTAWA CITY ON	
CA	MACDONALD DEVELOPMENT CORP.-PLAZA	EASEMENT-BANK STREET	OTTAWA CITY ON	
CA	THE DOUGLAS MACDONALD DEVELOPMENT CORP.	BLOCK 236 EASTERN COMM.	OTTAWA CITY ON	
CA	City of Ottawa	Bank Street - Isabella Street to Wilton Crescent	Ottawa ON	
CA	City of Ottawa	Bank St from Laurier Avenue to Somerest Street	Ottawa ON	
CA	Petro-Canada		Ottawa ON	
CA	City of Ottawa	Bank St Bank Street from Somerset Street to Catherine Street	Ottawa ON	

CA	City of Ottawa	Bank Street - Regent Street to Glebe Avenue	Ottawa ON	
CA	R.M. OF OTTAWA-CARLETON	WALKLEY RD.	OTTAWA CITY ON	
CONV	Loblaw Companies Limited		Ottawa ON	
CONV	SHELL CANADA PRODUCTS LIMITED		DON MILLS ON	
CONV	IMPERIAL OIL LIMITED		DON MILLS ON	
CONV	Taggart Construction Limited	Bank Street	South Ottawa ON	
CONV	IMPERIAL OIL LIMITED		NORTH YORK ON	
DTNK	W O STINSON & SON LTD*	HWY 31	OTTAWA ON	
DTNK	UPI ENERGY LP*	HWY 31	OTTAWA ON	
EHS		Bank St	Ottawa ON	
EHS		Bank St	Ottawa ON	
GEN	Hydro Ottawa Ltd.	Bank St	Ottawa ON	
GEN	GVT. OF CAN. - NATIONAL DEFENCE	MEDICAL CENTRE, ALTA VISTA DRIVE C/O 140 PROMENADE DU PORTAGE, PHASE IV	OTTAWA ON	K1A 0M3
GEN	R.W Tomlinson	Alta Vista Hospital Link Jobsite	Ottawa ON	K1G 3N4
GEN	GVT. OF CAN. - R.C.M.P. FIREARMS	STITTSVILLE SHOOTING RANGES INC. RR#1 C/O H-122-1200 ALTA VISTA DR.	OTTAWA ON	K1A 0R2
GEN	SPIC & SPAN-VALETOR-CASH CLEANERS	BILLINGS BRIDGE PLAZA, BANK STREET C/O 1764 WOODWARD DRIVE	OTTAWA ON	K2C 0P8
GEN	GVT. OF CAN. - R.C.M.P.	RCMP COMPLEX ALTA VISTA DRIVE	OTTAWA ON	K1A 0R2
GEN	City of Ottawa	St Laurent from Walkley to Foley Foley from St Laurent to Valley Drive	Ottawa ON	K1G 1B2
GEN	R.W Tomlinson Heavy Civil	Alta Vista Hospital Link Jobsite	Ottawa ON	K1G 3N4
GEN	R.W Tomlinson	Alta Vista Hospital Link Jobsite	Ottawa ON	K1G 3N4
NDFT		ALTA VISTA DRIVE, OTTAWA	ON	
NDFT		Walkley Rd, Ottawa	ON	
NPCB	ROYAL CANADIAN MOUNTED	CPIC Alta Vista Dr	Ottawa ON	

POLICE

NPCB	ROYAL CANADIAN MOUNTED POLICE	CPIC ALTA VISTA DR	OTTAWA ON
PRT	NAZIMA MEDEWAR	HWY 31	OTTAWA ON
SPL	LOBLAWS		OTTAWA CITY ON
SPL	QUEENSWAY TANK LINES	CANADIAN TIRE GAS BAR BANK STREET TANK TRUCK (CARGO)	OTTAWA CITY ON
SPL	GRW PETROLEUM LIMITED	SUNY'S GAS BAR TANK TRUCK (CARGO)	OTTAWA CITY ON
SPL	Loblaws Properties Limited	Loblaws	Ottawa ON
SPL	Esso Petroleum Canada, A Division of Imperial Oil Limited	Nepean	Ottawa ON
SPL	Loblaws, 1226 Place d'Orleans<UNOFFICIAL>	Orléans	Ottawa ON
SPL	City of Ottawa	Bank St in front of Bethshalam Cemetary	Ottawa ON
SPL	Shell Canada Products Limited	Shell Canada	Ottawa ON
SPL	Ottawa D-Squared Construction Limited	Bank St, South of Leitrim Rd	Ottawa ON
SPL	City of Ottawa <UNOFFICIAL>	on east side of Bank St. 750 metres north of Findlay Creek Dr.	Ottawa ON
SPL	SHELL CANADA PRODUCTS LTD.	SHELL AERO CENTER BULK PLANT (N.O.S.)	OTTAWA CITY ON
SPL	UNKNOWN	OSGOODE TOWNSHIP HISTORICAL MUSEUM, HIGHWAAY 31,VERNON	OTTAWA-CARLETON R. M. ON
SPL	SHELL CANADA PRODUCTS LTD.	TANK TRUCK (CARGO)	OTTAWA CITY ON
SPL	SHELL CANADA PRODUCTS LTD.	TANK TRUCK (CARGO)	OTTAWA CITY ON
SPL	SHELL CANADA PRODUCTS LTD.	TANK TRUCK (CARGO)	OTTAWA CITY ON
SPL	SHELL CANADA PRODUCTS LTD.	TANK TRUCK (CARGO)	OTTAWA CITY ON
SPL	SHELL CANADA PRODUCTS LTD.	TANK TRUCK (CARGO)	OTTAWA CITY ON
SPL	SHELL CANADA PRODUCTS LTD.	TANK TRUCK (CARGO)	OTTAWA CITY ON
SPL	SHELL CANADA PRODUCTS LTD.	TANK TRUCK (CARGO)	OTTAWA CITY ON
SPL	OC TRANSP	BANK ST. SOUTH MOTOR VEHICLE (OPERATING FLUID)	OTTAWA CITY ON

SPL	ESSO PETROLEUM CANADA	BANK STREET SERVICE STATION	OTTAWA CITY ON
SPL	PIONEER PETROLEUMS LTD.	BANK STREET SOUTH PIONEER GAS STATION. SERVICE STATION	OTTAWA CITY ON
SPL	TRANSPORT TRUCK	BANK ST. BRIDGE MOTOR VEHICLE (OPERATING FLUID)	OTTAWA CITY ON
SPL	SHELL CANADA PRODUCTS LTD.	TANK TRUCK (CARGO)	OTTAWA CITY ON
SPL	SHELL CANADA PRODUCTS LTD.	TANK TRUCK (CARGO)	OTTAWA CITY ON
SPL	SHELL CANADA PRODUCTS LTD.	TANK TRUCK (CARGO)	OTTAWA CITY ON
SPL	PRIVATE OWNER	SUNNY'S GAS BAR PARKING LOT WALKLEY RD MOTOR VEHICLE (OPERATING FLUID)	OTTAWA CITY ON
SPL	SHELL CANADA PRODUCTS LTD.	SERVICE STATION	OTTAWA CITY ON
SPL	PETRO-CANADA	SERVICE STATION	OTTAWA CITY ON

Unplottable Report

Site: Suncor Energy Products Inc.
Ottawa ON

Database:
CA

Certificate #: 2751-78XLN5
Application Year: 2007
Issue Date: 11/19/2007
Approval Type: Industrial Sewage Works
Status: Revoked and/or Replaced
Application Type:
Client Name:
Client Address:
Client City:
Client Postal Code:
Project Description:
Contaminants:
Emission Control:

Site: PUBLIC WORKS CANADA
ALTA VISTA DR. OTTAWA CITY ON

Database:
CA

Certificate #: 8-4045-85-006
Application Year: 85
Issue Date: 10/31/85
Approval Type: Industrial air
Status: Approved
Application Type:
Client Name:
Client Address:
Client City:
Client Postal Code:
Project Description:
Contaminants: Nitrogen Oxides, Suspended Particulate Matter
Emission Control: Thermal Incineration

Site: OSSORY CANADA INC.
PRIVATE BLDG. BANK ST. OTTAWA CITY ON

Database:
CA

Certificate #: 3-0515-87-
Application Year: 87
Issue Date: 4/23/1987
Approval Type: Municipal sewage
Status: Approved
Application Type:
Client Name:
Client Address:
Client City:
Client Postal Code:
Project Description:
Contaminants:
Emission Control:

Site: THE DOUGLAS MACDONALD DEVELOPMENT CORP.
BLOCK 236 EASTERN COMM. OTTAWA CITY ON

Database:
CA

Certificate #: 7-1284-86-
Application Year: 86

Issue Date: 10/24/1986
Approval Type: Municipal water
Status: Approved
Application Type:
Client Name:
Client Address:
Client City:
Client Postal Code:
Project Description:
Contaminants:
Emission Control:

Site: **R.M. OF OTTAWA-CARLETON**
SE TRANSITWAY/BANK ST. OTTAWA CITY ON

Database:
CA

Certificate #: 3-1051-94-
Application Year: 94
Issue Date: 8/15/1994
Approval Type: Municipal sewage
Status: Approved
Application Type:
Client Name:
Client Address:
Client City:
Client Postal Code:
Project Description:
Contaminants:
Emission Control:

Site: **R.M. OF OTTAWA-CARLETON**
S.E.TRANSITWAY/BANK ST. OTTAWA CITY ON

Database:
CA

Certificate #: 3-1031-94-
Application Year: 94
Issue Date: 8/11/1994
Approval Type: Municipal sewage
Status: Approved
Application Type:
Client Name:
Client Address:
Client City:
Client Postal Code:
Project Description:
Contaminants:
Emission Control:

Site: **SOUTH KEYS SHOPPING CENTRES**
PT.LOTS 3-5/CONC.3, BANK ST. OTTAWA CITY ON

Database:
CA

Certificate #: 3-0856-95-
Application Year: 95
Issue Date: 8/8/1995
Approval Type: Municipal sewage
Status: Approved
Application Type:
Client Name:
Client Address:
Client City:
Client Postal Code:
Project Description:
Contaminants:
Emission Control:

Site: THE DOUGLAS MACDONALD DEV. CORP.
COMMERCIAL PLAZA BANK STREET OTTAWA CITY ON

Database:
CA

Certificate #: 7-1304-86-
Application Year: 86
Issue Date: 10/28/1986
Approval Type: Municipal water
Status: Approved
Application Type:
Client Name:
Client Address:
Client City:
Client Postal Code:
Project Description:
Contaminants:
Emission Control:

Site: MINISTRY OF TRANSPORTATION
HIGHWAY #31, LAT. CATCHBASINS OTTAWA CITY ON

Database:
CA

Certificate #: 3-1342-93-
Application Year: 93
Issue Date: 12/31/1993
Approval Type: Municipal sewage
Status: Preliminary approval
Application Type:
Client Name:
Client Address:
Client City:
Client Postal Code:
Project Description:
Contaminants:
Emission Control:

Site: OTTAWA CITY
WALKLEY RD., HAWTHORNE BUS.PK. OTTAWA CITY ON

Database:
CA

Certificate #: 3-0448-93-
Application Year: 93
Issue Date: 6/18/1993
Approval Type: Municipal sewage
Status: Preliminary approval
Application Type:
Client Name:
Client Address:
Client City:
Client Postal Code:
Project Description:
Contaminants:
Emission Control:

Site: R.M. OF OTTAWA-CARLETON
S.E. TRANSITWAY/WALKLEY RD. OTTAWA CITY ON

Database:
CA

Certificate #: 3-0198-92-
Application Year: 92
Issue Date: 3/9/1992
Approval Type: Municipal sewage
Status: Approved
Application Type:
Client Name:
Client Address:
Client City:
Client Postal Code:
Project Description:

Contaminants:
Emission Control:

Site: MACDONALD DEVELOPMENT CORP.
BANK ST. OTTAWA CITY ON

Database:
CA

Certificate #: 3-1072-88-
Application Year: 88
Issue Date: 9/28/1988
Approval Type: Municipal sewage
Status: Approved
Application Type:
Client Name:
Client Address:
Client City:
Client Postal Code:
Project Description:
Contaminants:
Emission Control:

Site: MACDONALD DEVELOPMENT CORP.-PLAZA
EASEMENT-BANK STREET OTTAWA CITY ON

Database:
CA

Certificate #: 3-1864-86-
Application Year: 86
Issue Date: 12/19/1986
Approval Type: Municipal sewage
Status: Approved
Application Type:
Client Name:
Client Address:
Client City:
Client Postal Code:
Project Description:
Contaminants:
Emission Control:

Site: THE DOUGLAS MACDONALD DEVELOPMENT CORP.
BLOCK 236 EASTERN COMM. OTTAWA CITY ON

Database:
CA

Certificate #: 3-1625-86-
Application Year: 86
Issue Date: 10/24/1986
Approval Type: Municipal sewage
Status: Approved
Application Type:
Client Name:
Client Address:
Client City:
Client Postal Code:
Project Description:
Contaminants:
Emission Control:

Site: City of Ottawa
Bank Street - Isabella Street to Wilton Crescent Ottawa ON

Database:
CA

Certificate #: 2096-8G2SZN
Application Year: 2011
Issue Date: 5/3/2011
Approval Type: Municipal and Private Sewage Works
Status: Approved
Application Type:

Client Name:
Client Address:
Client City:
Client Postal Code:
Project Description:
Contaminants:
Emission Control:

Site: **City of Ottawa**
Bank St from Laurier Avenue to Somerest Street Ottawa ON

Database:
CA

Certificate #: 4804-7DGNT6
Application Year: 2008
Issue Date: 4/8/2008
Approval Type: Municipal and Private Sewage Works
Status: Approved
Application Type:
Client Name:
Client Address:
Client City:
Client Postal Code:
Project Description:
Contaminants:
Emission Control:

Site: **Petro-Canada**
Ottawa ON

Database:
CA

Certificate #: 5607-79YMZ8
Application Year: 2008
Issue Date: 2/12/2008
Approval Type: Industrial Sewage Works
Status: Approved
Application Type:
Client Name:
Client Address:
Client City:
Client Postal Code:
Project Description:
Contaminants:
Emission Control:

Site: **City of Ottawa**
Bank St Bank Street from Somerset Street to Catherine Street Ottawa ON

Database:
CA

Certificate #: 7054-7L4LKY
Application Year: 2008
Issue Date: 11/28/2008
Approval Type: Municipal and Private Sewage Works
Status: Approved
Application Type:
Client Name:
Client Address:
Client City:
Client Postal Code:
Project Description:
Contaminants:
Emission Control:

Site: **City of Ottawa**
Bank Street - Regent Street to Glebe Avenue Ottawa ON

Database:
CA

Certificate #: 4000-8EDQTH

Application Year: 2011
Issue Date: 3/14/2011
Approval Type: Municipal and Private Sewage Works
Status: Approved
Application Type:
Client Name:
Client Address:
Client City:
Client Postal Code:
Project Description:
Contaminants:
Emission Control:

Site: R.M. OF OTTAWA-CARLETON
WALKLEY RD. OTTAWA CITY ON

Database:
CA

Certificate #: 3-1116-87-
Application Year: 87
Issue Date: 7/9/1987
Approval Type: Municipal sewage
Status: Approved
Application Type:
Client Name:
Client Address:
Client City:
Client Postal Code:
Project Description:
Contaminants:
Emission Control:

Site: Loblaw Companies Limited
Ottawa ON

Database:
CONV

File No: 097267

Location:
Region:
Ministry District:

Crown Brief No:
Court Location:
Publication City:
Publication Title:
Act:
Act(s):
First Matter:
Second Matter:
Investigation 1:
Investigation 2:
Penalty Imposed:
Description:

On April 19, 2011, Loblaw Companies Limited/Les Compagnies Loblaw Limitee pleaded guilty to one violation under the Environmental Protection Act for causing the discharge of a refrigerant into the air within a building or into the natural environment. The Court heard that the company owns and operates a property in Ottawa. The company uses a refrigeration contractor to install, maintain and service the equipment at this location. During such work, a release of refrigerant was reported to the ministry. The release was inside a building that was vented via exhaust fans to the natural environment. The refrigerant contains hydrochlorofluorocarbon and is considered an ozone depleting substance. The company was charged following an investigation by the ministry's Investigations and Enforcement Branch. The company was fined \$30,000 plus a victim fine surcharge and was given 30 days to pay the fine.

Background:
URL:

Additional Details

Publication Date:
Count: 1
Act: EPA
Regulation:
Section:
Act/Regulation/Section: EPA
Date of Offence:

Date of Conviction:
Date Charged: April 19, 2011
Charge Disposition: fine, victim fine surcharge
Fine: \$30,000
Synopsis:

Site: SHELL CANADA PRODUCTS LIMITED
DON MILLS ON

Database:
CONV

File No:
Crown Brief No:
Court Location:
Publication City:
Publication Title:
Act:
Act(s):
First Matter:
Second Matter:
Investigation 1:
Investigation 2:
Penalty Imposed:
Description: DISCHARGING A CONTAMINANT - ADVERSE EFFECT
Background:
URL:

Location:
Region: SOUTH EAST REGION
Ministry District:

Additional Details

Publication Date:
Count: 1
Act: EPA
Regulation:
Section: 13(1)
Act/Regulation/Section: EPA- -13(1)
Date of Offence:
Date of Conviction:
Date Charged: 92/05/12
Charge Disposition:
Fine: 90000
Synopsis:

Site: IMPERIAL OIL LIMITED
DON MILLS ON

Database:
CONV

File No:
Crown Brief No:
Court Location:
Publication City:
Publication Title:
Act:
Act(s):
First Matter:
Second Matter:
Investigation 1:
Investigation 2:
Penalty Imposed:
Description: FAILED TO COMPLY WITH CONDITIONS OF C. OF A.
Background:
URL:

Location:
Region: EASTERN REGION
Ministry District:

Additional Details

Publication Date:
Count: 1
Act: OWRA
Regulation:
Section: 66(3)
Act/Regulation/Section: OWRA- -66(3)

Date of Offence:
Date of Conviction:
Date Charged: 6/4/93
Charge Disposition:
Fine: \$6,000
Synopsis:

Site: Taggart Construction Limited
Bank Street South Ottawa ON

Database:
CONV

File No: 010503

Location:
Region:
Ministry District:

Crown Brief No:
Court Location:
Publication City:
Publication Title:

Act:
Act(s):
First Matter:
Second Matter:
Investigation 1:
Investigation 2:
Penalty Imposed:
Description:

On December 3, 2009, Taggart Construction Limited pleaded guilty to one violation under the Ontario Water Resources Act for failing to comply with a Provincial Officer Order to submit weekly water taking records showing daily water taking volumes. The company was contracted to install municipal services for the Findlay Creek Subdivision located on Bank Street in South Ottawa. A ministry inspection of the construction site in the fall of 2007 revealed concerns with water taking activities and a Provincial Officer Order was issued. One of the requirements of the Order, related to keeping accurate water taking records and submitting them to the ministry, was not complied with. The company was charged following an investigation by the ministry's Investigations and Enforcement Branch and was fined \$5,000 plus victim fine surcharge. The company was given 30 days to pay the fine.

Background:
URL:

Additional Details

Publication Date:
Count: 1
Act: Provincial Officer Order
Regulation:
Section:
Act/Regulation/Section: Provincial Officer Order
Date of Offence:
Date of Conviction:
Date Charged: December 3, 2009
Charge Disposition: fine, victim fine surcharge
Fine: \$5,000
Synopsis:

Site: IMPERIAL OIL LIMITED
NORTH YORK ON

Database:
CONV

File No:
Crown Brief No:
Court Location:
Publication City:
Publication Title:

Location:
Region: EASTERN REGION
Ministry District:

Act:
Act(s):
First Matter:
Second Matter:
Investigation 1:
Investigation 2:
Penalty Imposed:
Description:
Background:
URL:

FAILED TO INSPECT OIL/WATER SEPARATOR WEEKLY & MAINTAIN LOG BOOK AT SITE

Additional Details

Publication Date:
Count: 1
Act: OWRA
Regulation:
Section: 66(3)
Act/Regulation/Section: OWRA- -66(3)
Date of Offence:
Date of Conviction:
Date Charged: 6/4/93
Charge Disposition:
Fine: \$4,000
Synopsis:

Additional Details

Publication Date:
Count: 1
Act: OWRA
Regulation:
Section: 66(3)
Act/Regulation/Section: OWRA- -66(3)
Date of Offence:
Date of Conviction:
Date Charged: 6/4/93
Charge Disposition:
Fine: \$1,000
Synopsis:

Site: W O STINSON & SON LTD*
HWY 31 OTTAWA ON

Database:
DTNK

Delisted Expired Fuel Safety Facilities

Instance No:	10449391	Expired Date:	
Status:	EXPIRED	Max Hazard Rank:	
Instance ID:	18397	Facility Location:	
Instance Type:	FS Highway Tank - Gas/Diesel	Facility Type:	
Instance Creation Dt:		Fuel Type 2:	
Instance Install Dt:		Fuel Type 3:	
Item Description:		Panam Related:	
Manufacturer:		Panam Venue Nm:	
Model:		External Identifier:	
Serial No:		Item:	
ULC Standard:		Piping Steel:	
Quantity:		Piping Galvanized:	
Unit of Measure:		Tank Single Wall St:	
Overfill Prot Type:		Piping Underground:	
Creation Date:		Tank Underground:	
Next Periodic Str DT:		Source:	
TSSA Base Sched Cycle 2:			
TSSA Max Hazard Rank 1:			
TSSA Risk Based Periodic Yn:			
TSSA Volume of Directives:			
TSSA Periodic Exempt:			
TSSA Statutory Interval:			
TSSA Recd Insp Interva:			
TSSA Recd Tolerance:			
TSSA Program Area:			
TSSA Program Area 2:			
Description:	FS HIGHWAY TANK - GASOLINE/DIESEL		
Original Source:	EXP		
Record Date:	Up to Mar 2012		

Site: UPI ENERGY LP*
HWY 31 OTTAWA ON

Database:
DTNK

**Delisted Expired Fuel Safety
Facilities**

Instance No:	10454099	Expired Date:	
Status:	EXPIRED	Max Hazard Rank:	
Instance ID:	18935	Facility Location:	
Instance Type:	FS Highway Tank - Gas/Diesel	Facility Type:	
Instance Creation Dt:		Fuel Type 2:	
Instance Install Dt:		Fuel Type 3:	
Item Description:		Panam Related:	
Manufacturer:		Panam Venue Nm:	
Model:		External Identifier:	
Serial No:		Item:	
ULC Standard:		Piping Steel:	
Quantity:		Piping Galvanized:	
Unit of Measure:		Tank Single Wall St:	
Overfill Prot Type:		Piping Underground:	
Creation Date:		Tank Underground:	
Next Periodic Str DT:		Source:	
TSSA Base Sched Cycle 2:			
TSSA Max Hazard Rank 1:			
TSSA Risk Based Periodic Yn:			
TSSA Volume of Directives:			
TSSA Periodic Exempt:			
TSSA Statutory Interval:			
TSSA Recd Insp Interva:			
TSSA Recd Tolerance:			
TSSA Program Area:			
TSSA Program Area 2:			
Description:	FS HIGHWAY TANK - GASOLINE/DIESEL		
Original Source:	EXP		
Record Date:	Up to Mar 2012		

Site: Bank St Ottawa ON

Database:
EHS

Order No:	20031121005	Nearest Intersection:	See Faxed Map
Status:	C	Municipality:	
Report Type:	Basic Report	Client Prov/State:	ON
Report Date:	11/25/03	Search Radius (km):	0.50
Date Received:	11/21/03	X:	-75.654252
Previous Site Name:		Y:	45.363635
Lot/Building Size:			
Additional Info Ordered:			

Site: Bank St Ottawa ON

Database:
EHS

Order No:	20060427021	Nearest Intersection:	
Status:	C	Municipality:	
Report Type:	Custom Report	Client Prov/State:	ON
Report Date:	5/5/2006	Search Radius (km):	0.25
Date Received:	4/26/2006	X:	-75.670288
Previous Site Name:		Y:	45.364953
Lot/Building Size:			
Additional Info Ordered:			

Site: Hydro Ottawa Ltd.
Bank St Ottawa ON

Database:
GEN

Generator No: ON8798860

SIC Code:
SIC Description:
Approval Years: 03,04
PO Box No:
Country:
Status:
Co Admin:
Choice of Contact:
Phone No Admin:
Contaminated Facility:
MHSW Facility:

Site: GVT. OF CAN. - NATIONAL DEFENCE
MEDICAL CENTRE, ALTA VISTA DRIVE C/O 140 PROMENADE DU PORTAGE, PHASE IV OTTAWA ON K1A 0M3

Database:
GEN

Generator No: ON0046505
SIC Code: 8111
SIC Description: DEFENCE SERVICES
Approval Years: 86,87,88,89,90
PO Box No:
Country:
Status:
Co Admin:
Choice of Contact:
Phone No Admin:
Contaminated Facility:
MHSW Facility:

Detail(s)

Waste Class: 148
Waste Class Name: INORGANIC LABORATORY CHEMICALS

Waste Class: 211
Waste Class Name: AROMATIC SOLVENTS

Waste Class: 212
Waste Class Name: ALIPHATIC SOLVENTS

Waste Class: 263
Waste Class Name: ORGANIC LABORATORY CHEMICALS

Waste Class: 312
Waste Class Name: PATHOLOGICAL WASTES

Site: R.W Tomlinson
Alta Vista Hospital Link Jobsite Ottawa ON K1G 3N4

Database:
GEN

Generator No: ON8156580
SIC Code: 237310
SIC Description: HIGHWAY, STREET AND BRIDGE CONSTRUCTION
Approval Years: 2016
PO Box No:
Country: Canada
Status:
Co Admin: nick gianetto
Choice of Contact: CO_ADMIN
Phone No Admin: 6139132412 Ext.
Contaminated Facility: No
MHSW Facility: No

Detail(s)

Waste Class: 146
Waste Class Name: OTHER SPECIFIED INORGANICS

Site: GVT. OF CAN. - R.C.M.P. FIREARMS
STITTSVILLE SHOOTING RANGES INC. RR#1 C/O H-122-1200 ALTA VISTA DR. OTTAWA ON K1A 0R2

Database:
GEN

Generator No: ON0283139
SIC Code: 8123
SIC Description: POLICE SERVICES
Approval Years: 88,89,90
PO Box No:
Country:
Status:
Co Admin:
Choice of Contact:
Phone No Admin:
Contaminated Facility:
MHSW Facility:

Detail(s)

Waste Class: 213
Waste Class Name: PETROLEUM DISTILLATES

Site: SPIC & SPAN-VALETOR-CASH CLEANERS
BILLINGS BRIDGE PLAZA, BANK STREET C/O 1764 WOODWARD DRIVE OTTAWA ON K2C 0P8

Database:
GEN

Generator No: ON0573413
SIC Code: 9721
SIC Description: POWER LAUND./CLEANERS
Approval Years: 86,87,88
PO Box No:
Country:
Status:
Co Admin:
Choice of Contact:
Phone No Admin:
Contaminated Facility:
MHSW Facility:

Detail(s)

Waste Class: 241
Waste Class Name: HALOGENATED SOLVENTS

Site: GVT. OF CAN. - R.C.M.P.
RCMP COMPLEX ALTA VISTA DRIVE OTTAWA ON K1A 0R2

Database:
GEN

Generator No: ON0283104
SIC Code: 8123
SIC Description: POLICE SERVICES
Approval Years: 86,87,88
PO Box No:
Country:
Status:
Co Admin:
Choice of Contact:
Phone No Admin:
Contaminated Facility:
MHSW Facility:

Detail(s)

Waste Class: 148
Waste Class Name: INORGANIC LABORATORY CHEMICALS

Waste Class: 213
Waste Class Name: PETROLEUM DISTILLATES

Waste Class: 221
Waste Class Name: LIGHT FUELS

Waste Class: 252
Waste Class Name: WASTE OILS & LUBRICANTS

Waste Class: 263
Waste Class Name: ORGANIC LABORATORY CHEMICALS

Waste Class: 264
Waste Class Name: PHOTOPROCESSING WASTES

Waste Class: 312
Waste Class Name: PATHOLOGICAL WASTES

Site: *City of Ottawa*
St Laurent from Walkley to Foley Foley from St Laurent to Valley Drive Ottawa ON K1G 1B2

Database:
GEN

Generator No: ON9619822
SIC Code:
SIC Description:
Approval Years: As of Jul 2020
PO Box No:
Country: Canada
Status: Registered
Co Admin:
Choice of Contact:
Phone No Admin:
Contaminated Facility:
MHSW Facility:

Detail(s)

Waste Class: 221 L
Waste Class Name: Light fuels

Site: *R.W Tomlinson Heavy Civil*
Alta Vista Hospital Link Jobsite Ottawa ON K1G 3N4

Database:
GEN

Generator No: ON8156580
SIC Code:
SIC Description:
Approval Years: As of Dec 2017
PO Box No:
Country: Canada
Status: Registered
Co Admin:
Choice of Contact:
Phone No Admin:
Contaminated Facility:
MHSW Facility:

Detail(s)

Waste Class: 146 L
Waste Class Name: Other specified inorganic sludges, slurries or solids

Site: *R.W Tomlinson*
Alta Vista Hospital Link Jobsite Ottawa ON K1G 3N4

Database:
GEN

Generator No: ON8156580
SIC Code: 237310
SIC Description: HIGHWAY, STREET AND BRIDGE CONSTRUCTION
Approval Years: 2015
PO Box No:
Country: Canada

Status:
Co Admin: nick gianetto
Choice of Contact: CO_ADMIN
Phone No Admin: 6139132412 Ext.
Contaminated Facility: No
MHSW Facility: No

Detail(s)

Waste Class: 146
Waste Class Name: OTHER SPECIFIED INORGANICS

Site: **ALTA VISTA DRIVE, OTTAWA ON**

Database:
NDFT

Property Id: K13661
Base Name: DG REALTY POLICY AND PLANS
Status: Tank currently active
Status As Of: May 25, 2001
Tank Class: Operating tank for heating or emergency power generator
Install Year: 1998
Tank Type: Aboveground Shop-fabricated
Last Year Used:
Tank Contents: Diesel
Capacity (L): 227

Site: **Walkley Rd, Ottawa ON**

Database:
NDFT

Property Id: K6171
Base Name: (0002) CF SUPPORT UNIT (OTTAWA)
Status: Tank currently active
Status As Of: May 25, 2001
Tank Class: Waste oil storage
Install Year: 1994
Tank Type: Aboveground Shop-fabricated
Last Year Used:
Tank Contents: Waste oil/used oil
Capacity (L): 1500

Site: **ROYAL CANADIAN MOUNTED POLICE
CPIC Alta Vista Dr Ottawa ON**

Database:
NPCB

Company Code: O3098
Industry: RCMP
Site Status: Stored for Disposal
Transaction Date: 9/20/1996
Inspection Date: 9/14/1998

--Details--

Label:
Serial No.:
PCB Type/Code: Askarel/Unknown
Location: CONTAINER #5
Item/State:
No. of Items:
Manufacturer:
Status: Stored for disposal
Contents:

Label:
Serial No.:
PCB Type/Code: Askarel/Unknown
Location:

Item/State:
No. of Items:
Manufacturer:
Status: Stored for disposal
Contents:

Label:
Serial No.:
PCB Type/Code: Askarel/Askarel
Location:
Item/State:
No. of Items:
Manufacturer:
Status: Stored for disposal
Contents:

Label:
Serial No.:
PCB Type/Code: Askarel/Askarel
Location: 131 20 litre pails of ballasts
Item/State:
No. of Items:
Manufacturer:
Status: Stored for disposal
Contents:

Label:
Serial No.:
PCB Type/Code: Askarel/Inerteen
Location: C. H. P. BUILDING
Item/State:
No. of Items:
Manufacturer:
Status: In-Use
Contents:

Label:
Serial No.:
PCB Type/Code: Askarel/Inerteen
Location: N. P. S. BUILDING
Item/State:
No. of Items:
Manufacturer:
Status: In-Use
Contents:

Site: ROYAL CANADIAN MOUNTED POLICE
CPIC ALTA VISTA DR OTTAWA ON

Database:
NPCB

Company Code: O3098
Industry: RCMP
Site Status: FEDERAL STORAGE REGION 4&5
Transaction Date: 6/16/1999
Inspection Date: 9/14/1998

--Details--

Label: OR22605
Serial No.: A31-S-0523
PCB Type/Code: ASKAREL/INERTEEN
Location:
Item/State: TRANSFORMER/FULL
No. of Items: 1
Manufacturer:
Status: IN-USE
Contents: 1197 L

Label: OR22606

Serial No.:	A31-S-0529
PCB Type/Code:	ASKAREL/INERTEEN
Location:	
Item/State:	TRANSFORMER/FULL
No. of Items:	1
Manufacturer:	
Status:	IN-USE
Contents:	1197 L
Label:	DO01858
Serial No.:	
PCB Type/Code:	ASKAREL/ASKAREL
Location:	
Item/State:	CAPACITOR/FULL
No. of Items:	1
Manufacturer:	
Status:	STORED FOR DISPOSAL
Contents:	20 L
Label:	DO01799
Serial No.:	
PCB Type/Code:	ASKAREL/UNKNOWN
Location:	
Item/State:	BARREL LIGHT BALLAST/FULL
No. of Items:	3
Manufacturer:	
Status:	STORED FOR DISPOSAL
Contents:	600 KG
Label:	DO01797
Serial No.:	
PCB Type/Code:	ASKAREL/UNKNOWN
Location:	
Item/State:	BARREL LIGHT BALLAST/FULL
No. of Items:	1
Manufacturer:	
Status:	STORED FOR DISPOSAL
Contents:	270 KG
Label:	DO01798
Serial No.:	
PCB Type/Code:	ASKAREL/UNKNOWN
Location:	
Item/State:	BARREL LIGHT BALLAST/FULL
No. of Items:	1
Manufacturer:	
Status:	STORED FOR DISPOSAL
Contents:	202 KG
Label:	DO02474
Serial No.:	
PCB Type/Code:	ASKAREL/ASKAREL
Location:	
Item/State:	LIGHT BALLAST/FULL
No. of Items:	3537
Manufacturer:	
Status:	STORED FOR DISPOSAL
Contents:	7074 KG

Site: NAZIMA MEDEWAR
HWY 31 OTTAWA ON

Database:
PRT

Location ID: 11082
Type: retail
Expiry Date: 1996-03-31
Capacity (L): 36368
Licence #: 0016234001

Site: LOBLAWS
OTTAWA CITY ON

Database:
SPL

Ref No:	49925	Contaminant Qty:	
Site No:		Nature of Damage:	
Incident Dt:	5/1/1991	Discharger Report:	
Year:		Material Group:	
Incident Cause:	PIPE/HOSE LEAK	Health/Env Conseq:	
Incident Event:		Agency Involved:	
Environment Impact:	POSSIBLE	Site Lot:	
Nature of Impact:	Water course or lake	Site Conc:	
MOE Response:		Site Geo Ref Accu:	
Dt MOE Arvl on Scn:		Site Map Datum:	
MOE Reported Dt:	5/1/1991	Northing:	
Dt Document Closed:		Easting:	
Municipality No:	20101		
System Facility Address:			
Client Type:			
Call Report Location Geodata:			
Contaminant Code:			
Contaminant Name:			
Contaminant Limit 1:			
Contam Limit Freq 1:			
Contaminant UN No 1:			
Receiving Medium:	LAND		
Receiving Environment:			
Incident Reason:	OVERSTRESS/OVERPRESSURE		
Incident Summary:	LOBLAWS - HYDRAULIC OIL TO GROUND AND CATCHBASIN FROM BROKEN HOSE		
Site Region:			
Site Municipality:	OTTAWA CITY		
Activity Preceding Spill:			
Property 2nd Watershed:			
Property Tertiary Watershed:			
Sector Type:			
SAC Action Class:			
Source Type:			
Site County/District:			
Site Geo Ref Meth:			
Site District Office:			
Nearest Watercourse:			
Site Name:			
Site Address:			
Client Name:			

Site: QUEENSWAY TANK LINES
CANADIAN TIRE GAS BAR BANK STREET TANK TRUCK (CARGO) OTTAWA CITY ON

Database:
SPL

Ref No:	41622	Contaminant Qty:	
Site No:		Nature of Damage:	
Incident Dt:	10/2/1990	Discharger Report:	
Year:		Material Group:	
Incident Cause:	CONTAINER OVERFLOW	Health/Env Conseq:	
Incident Event:		Agency Involved:	MCCR
Environment Impact:	NOT ANTICIPATED	Site Lot:	
Nature of Impact:		Site Conc:	
MOE Response:		Site Geo Ref Accu:	
Dt MOE Arvl on Scn:		Site Map Datum:	
MOE Reported Dt:	10/2/1990	Northing:	
Dt Document Closed:		Easting:	
Municipality No:	20101		
System Facility Address:			
Client Type:			
Call Report Location Geodata:			
Contaminant Code:			
Contaminant Name:			
Contaminant Limit 1:			
Contam Limit Freq 1:			

Contaminant UN No 1:
Receiving Medium: LAND
Receiving Environment:
Incident Reason: ERROR
Incident Summary: QUEENSWAY TANK LINES: 4 LGASOLINE SPILLED AT GAS BAR
Site Region:
Site Municipality: OTTAWA CITY
Activity Preceding Spill:
Property 2nd Watershed:
Property Tertiary Watershed:
Sector Type:
SAC Action Class:
Source Type:
Site County/District:
Site Geo Ref Meth:
Site District Office:
Nearest Watercourse:
Site Name:
Site Address:
Client Name:

Site: GRW PETROLEUM LIMITED
SUNY'S GAS BAR TANK TRUCK (CARGO) OTTAWA CITY ON

Database:
SPL

Ref No:	39878	Contaminant Qty:	
Site No:		Nature of Damage:	
Incident Dt:	8/27/1990	Discharger Report:	
Year:		Material Group:	
Incident Cause:	PIPE/HOSE LEAK	Health/Env Conseq:	
Incident Event:		Agency Involved:	MCCR
Environment Impact:	NOT ANTICIPATED	Site Lot:	
Nature of Impact:		Site Conc:	
MOE Response:		Site Geo Ref Accu:	
Dt MOE Arvl on Scn:		Site Map Datum:	
MOE Reported Dt:	8/27/1990	Northing:	
Dt Document Closed:		Easting:	
Municipality No:	20101		
System Facility Address:			
Client Type:			
Call Report Location Geodata:			
Contaminant Code:			
Contaminant Name:			
Contaminant Limit 1:			
Contam Limit Freq 1:			
Contaminant UN No 1:			
Receiving Medium:	LAND		
Receiving Environment:			
Incident Reason:	ERROR		
Incident Summary:	GRW - 10 L OF DIESEL FUEL TO PAVEMENT WHEN TANK WAS OVERFILLED.		
Site Region:			
Site Municipality:	OTTAWA CITY		
Activity Preceding Spill:			
Property 2nd Watershed:			
Property Tertiary Watershed:			
Sector Type:			
SAC Action Class:			
Source Type:			
Site County/District:			
Site Geo Ref Meth:			
Site District Office:			
Nearest Watercourse:			
Site Name:			
Site Address:			
Client Name:			

Site: Loblaw Properties Limited

Database:
SPL

Loblaws Ottawa ON

Ref No:	2287-7FNKE6	Contaminant Qty:	625 lb
Site No:		Nature of Damage:	
Incident Dt:		Discharger Report:	
Year:		Material Group:	
Incident Cause:	Discharge or Emission to Air	Health/Env Conseq:	
Incident Event:		Agency Involved:	
Environment Impact:	Not Anticipated	Site Lot:	
Nature of Impact:	Air Pollution	Site Conc:	
MOE Response:	No Field Response	Site Geo Ref Accu:	
Dt MOE Arvl on Scn:		Site Map Datum:	
MOE Reported Dt:	6/16/2008	Northing:	NA
Dt Document Closed:	9/8/2008	Easting:	NA
Municipality No:			
System Facility Address:			
Client Type:			
Call Report Location Geodata:			
Contaminant Code:	38		
Contaminant Name:	FREON R-22 (CFC)		
Contaminant Limit 1:			
Contam Limit Freq 1:			
Contaminant UN No 1:			
Receiving Medium:			
Receiving Environment:			
Incident Reason:	Equipment Failure - Malfunction of system components		
Incident Summary:	Loblaws, 625 lb of R22 released to atmosphere.		
Site Region:			
Site Municipality:	Ottawa		
Activity Preceding Spill:			
Property 2nd Watershed:			
Property Tertiary Watershed:			
Sector Type:	Other		
SAC Action Class:	Air Spills - Gases and Vapours		
Source Type:			
Site County/District:			
Site Geo Ref Meth:			
Site District Office:	Ottawa		
Nearest Watercourse:			
Site Name:	Loblaws		
Site Address:			
Client Name:	Loblaws Properties Limited		

Site: Esso Petroleum Canada, A Division of Imperial Oil Limited
Nepean Ottawa ON

Database:
SPL

Ref No:	0874-78WNRU	Contaminant Qty:	8 L
Site No:		Nature of Damage:	
Incident Dt:		Discharger Report:	
Year:		Material Group:	Oil
Incident Cause:	Pipe Or Hose Leak	Health/Env Conseq:	
Incident Event:		Agency Involved:	
Environment Impact:	Confirmed	Site Lot:	
Nature of Impact:	soil contamination	Site Conc:	
MOE Response:	No Field Response	Site Geo Ref Accu:	
Dt MOE Arvl on Scn:		Site Map Datum:	
MOE Reported Dt:	11/13/2007	Northing:	
Dt Document Closed:	11/16/2007	Easting:	
Municipality No:			
System Facility Address:			
Client Type:			
Call Report Location Geodata:			
Contaminant Code:	13		
Contaminant Name:	DIESEL FUEL		
Contaminant Limit 1:			
Contam Limit Freq 1:			
Contaminant UN No 1:			
Receiving Medium:	Land		

Receiving Environment:
Incident Reason: Equipment Failure
Incident Summary: Errentom Tanklines - 8L diesel to grd
Site Region:
Site Municipality: Ottawa
Activity Preceding Spill:
Property 2nd Watershed:
Property Tertiary Watershed:
Sector Type: Tank Truck
SAC Action Class:
Source Type:
Site County/District:
Site Geo Ref Meth:
Site District Office:
Nearest Watercourse:
Site Name: 1961 Merivale Rd<UNOFFICIAL>
Site Address:
Client Name: Esso Petroleum Canada, A Division of Imperial Oil Limited

Site: Loblaws, 1226 Place d'Orleans<UNOFFICIAL>
 Orléans Ottawa ON

Database:
 SPL

Ref No:	4464-6NJLY7	Contaminant Qty:	113 kg
Site No:		Nature of Damage:	
Incident Dt:	3/31/2006	Discharger Report:	
Year:		Material Group:	
Incident Cause:		Health/Env Conseq:	
Incident Event:		Agency Involved:	
Environment Impact:	Possible	Site Lot:	
Nature of Impact:		Site Conc:	
MOE Response:		Site Geo Ref Accu:	
Dt MOE Arvl on Scn:		Site Map Datum:	
MOE Reported Dt:	4/4/2006	Northing:	
Dt Document Closed:		Easting:	
Municipality No:			
System Facility Address:			
Client Type:			
Call Report Location Geodata:			
Contaminant Code:	38		
Contaminant Name:	FREON R-22 (CFC)		
Contaminant Limit 1:			
Contam Limit Freq 1:			
Contaminant UN No 1:			
Receiving Medium:			
Receiving Environment:			
Incident Reason:			
Incident Summary:	Parson Refrigeration: 113 kg R-22 to air		
Site Region:			
Site Municipality:	Ottawa		
Activity Preceding Spill:			
Property 2nd Watershed:			
Property Tertiary Watershed:			
Sector Type:			
SAC Action Class:			
Source Type:	Other		
Site County/District:			
Site Geo Ref Meth:			
Site District Office:	Ottawa		
Nearest Watercourse:			
Site Name:	Loblaws, 1226 Place d'Orléans<UNOFFICIAL>		
Site Address:	Orléans		
Client Name:	Parson Refrigeration<UNOFFICIAL>		

Site: City of Ottawa
 Bank St in front of Bethshalam Cemetary Ottawa ON

Database:
 SPL

Ref No: 1101-6BTH2J **Contaminant Qty:**

Site No:		Nature of Damage:	
Incident Dt:	4/26/2005	Discharger Report:	0
Year:		Material Group:	Chemical
Incident Cause:	Cooling System Leak	Health/Env Conseq:	
Incident Event:		Agency Involved:	
Environment Impact:	Not Anticipated	Site Lot:	
Nature of Impact:	Soil Contamination	Site Conc:	
MOE Response:		Site Geo Ref Accu:	
Dt MOE Arvl on Scn:		Site Map Datum:	
MOE Reported Dt:	4/26/2005	Northing:	
Dt Document Closed:		Easting:	
Municipality No:			
System Facility Address:			
Client Type:			
Call Report Location Geodata:			
Contaminant Code:			
Contaminant Name:	ETHYLENE GLYCOL (ANTIFREEZE)		
Contaminant Limit 1:			
Contam Limit Freq 1:			
Contaminant UN No 1:			
Receiving Medium:	Land		
Receiving Environment:			
Incident Reason:	Equipment Failure		
Incident Summary:	Ottawa:OC Transpo- 8 L antifreeze to grnd, clng		
Site Region:			
Site Municipality:	Ottawa		
Activity Preceding Spill:			
Property 2nd Watershed:			
Property Tertiary Watershed:			
Sector Type:	Other Motor Vehicle		
SAC Action Class:	Spill to Land		
Source Type:			
Site County/District:			
Site Geo Ref Meth:			
Site District Office:	Ottawa		
Nearest Watercourse:			
Site Name:	shoulder of road<UNOFFICIAL>		
Site Address:			
Client Name:	City of Ottawa		

Site: Shell Canada Products Limited
Shell Canada Ottawa ON

Database:
SPL

Ref No:	6267-5M2K7H	Contaminant Qty:	1 L
Site No:		Nature of Damage:	
Incident Dt:	4/28/2003	Discharger Report:	
Year:		Material Group:	Oil
Incident Cause:		Health/Env Conseq:	
Incident Event:		Agency Involved:	
Environment Impact:	Possible	Site Lot:	
Nature of Impact:	Other Impact(s)	Site Conc:	
MOE Response:		Site Geo Ref Accu:	
Dt MOE Arvl on Scn:		Site Map Datum:	
MOE Reported Dt:	4/28/2003	Northing:	
Dt Document Closed:		Easting:	
Municipality No:			
System Facility Address:			
Client Type:			
Call Report Location Geodata:			
Contaminant Code:	12		
Contaminant Name:	GASOLINE		
Contaminant Limit 1:			
Contam Limit Freq 1:			
Contaminant UN No 1:			
Receiving Medium:	Land		
Receiving Environment:			
Incident Reason:			
Incident Summary:	Shell - 1L gasoline		

Site Region: Eastern
Site Municipality: Ottawa
Activity Preceding Spill:
Property 2nd Watershed:
Property Tertiary Watershed:
Sector Type:
SAC Action Class: Spills
Source Type:
Site County/District:
Site Geo Ref Meth:
Site District Office: Ottawa
Nearest Watercourse:
Site Name: LOADING RACK 1<UNOFFICIAL>
Site Address:
Client Name: Shell Canada Products Limited

Site: **Ottawa D-Squared Construction Limited**
Bank St, South of Leitrim Rd Ottawa ON

Database:
SPL

Ref No:	1488-9P3QYV	Contaminant Qty:	0 other - see incident description
Site No:	NA	Nature of Damage:	
Incident Dt:	2014/09/18	Discharger Report:	
Year:		Material Group:	
Incident Cause:	Collision/Accident	Health/Env Conseq:	
Incident Event:		Agency Involved:	
Environment Impact:	Not Anticipated	Site Lot:	
Nature of Impact:	Other Impact(s)	Site Conc:	
MOE Response:	No Field Response	Site Geo Ref Accu:	
Dt MOE Arvl on Scn:		Site Map Datum:	
MOE Reported Dt:	2014/09/18	Northing:	
Dt Document Closed:	2014/09/24	Easting:	
Municipality No:			
System Facility Address:			
Client Type:			
Call Report Location Geodata:			
Contaminant Code:	13		
Contaminant Name:	DIESEL FUEL		
Contaminant Limit 1:			
Contam Limit Freq 1:			
Contaminant UN No 1:			
Receiving Medium:			
Receiving Environment:			
Incident Reason:	Operator/Human Error		
Incident Summary:	D-Squared MVA - 100L DSL and oil to asphalt, cleaning		
Site Region:			
Site Municipality:	Ottawa		
Activity Preceding Spill:			
Property 2nd Watershed:			
Property Tertiary Watershed:			
Sector Type:	Motor Vehicle		
SAC Action Class:	Land Spills		
Source Type:			
Site County/District:			
Site Geo Ref Meth:			
Site District Office:			
Nearest Watercourse:			
Site Name:	D- Squared MVA<UNOFFICIAL>		
Site Address:	Bank St, South of Leitrim Rd		
Client Name:	Ottawa D-Squared Construction Limited		

Site: **City of Ottawa <UNOFFICIAL>**
on east side of Bank St. 750 metres north of Findlay Creek Dr. Ottawa ON

Database:
SPL

Ref No:	4541-7VJ3B3	Contaminant Qty:	
Site No:		Nature of Damage:	
Incident Dt:		Discharger Report:	
Year:		Material Group:	

Incident Cause:	Pipe Or Hose Leak	Health/Env Conseq:
Incident Event:		Agency Involved:
Environment Impact:	Confirmed	Site Lot:
Nature of Impact:	Soil Contamination	Site Conc:
MOE Response:	No Field Response	Site Geo Ref Accu:
Dt MOE Arvl on Scn:		Site Map Datum:
MOE Reported Dt:	9/2/2009	Northing:
Dt Document Closed:	9/10/2009	Easting:
Municipality No:		
System Facility Address:		
Client Type:		
Call Report Location Geodata:		
Contaminant Code:	44	
Contaminant Name:	SEWAGE,RAW UNCHLORINATED	
Contaminant Limit 1:		
Contam Limit Freq 1:		
Contaminant UN No 1:		
Receiving Medium:		
Receiving Environment:		
Incident Reason:	Equipment Failure	
Incident Summary:	Ottawa Works Dept. - sewage to ground from forcemain.	
Site Region:		
Site Municipality:		
Activity Preceding Spill:		
Property 2nd Watershed:		
Property Tertiary Watershed:		
Sector Type:	Sewage Treatment	
SAC Action Class:	Land Spills	
Source Type:		
Site County/District:		
Site Geo Ref Meth:		
Site District Office:		
Nearest Watercourse:		
Site Name:	on east side of Bank St. 750 metres north of Findlay Creek Dr. <UNOFFICIAL>	
Site Address:		
Client Name:	City of Ottawa <UNOFFICIAL>	

Site: SHELL CANADA PRODUCTS LTD.
SHELL AERO CENTER BULK PLANT (N.O.S.) OTTAWA CITY ON

Database:
SPL

Ref No:	100050	Contaminant Qty:
Site No:		Nature of Damage:
Incident Dt:	5/19/1994	Discharger Report:
Year:		Material Group:
Incident Cause:	CONTAINER OVERFLOW	Health/Env Conseq:
Incident Event:		Agency Involved:
Environment Impact:	NOT ANTICIPATED	Site Lot:
Nature of Impact:		Site Conc:
MOE Response:		Site Geo Ref Accu:
Dt MOE Arvl on Scn:		Site Map Datum:
MOE Reported Dt:	5/19/1994	Northing:
Dt Document Closed:		Easting:
Municipality No:	20101	
System Facility Address:		
Client Type:		
Call Report Location Geodata:		
Contaminant Code:		
Contaminant Name:		
Contaminant Limit 1:		
Contam Limit Freq 1:		
Contaminant UN No 1:		
Receiving Medium:	LAND	
Receiving Environment:		
Incident Reason:	ERROR	
Incident Summary:	EXECUTIVE AIR: 2 L JET FUEL TO ASPHALT RAMP, CLEANED UP	
Site Region:		
Site Municipality:	OTTAWA CITY	
Activity Preceding Spill:		

Property 2nd Watershed:
Property Tertiary Watershed:
Sector Type:
SAC Action Class:
Source Type:
Site County/District:
Site Geo Ref Meth:
Site District Office:
Nearest Watercourse:
Site Name:
Site Address:
Client Name:

Site: UNKNOWN
OSGOODE TOWNSHIP HISTORICAL MUSEUM, HIGHWAAY 31, VERNON OTTAWA-CARLETON R.M. ON

Database:
SPL

Ref No:	3978	Contaminant Qty:	
Site No:		Nature of Damage:	
Incident Dt:	//	Discharger Report:	
Year:		Material Group:	
Incident Cause:	UNDERGROUND TANK LEAK	Health/Env Conseq:	
Incident Event:		Agency Involved:	
Environment Impact:	NOT ANTICIPATED	Site Lot:	
Nature of Impact:		Site Conc:	
MOE Response:		Site Geo Ref Accu:	
Dt MOE Arvl on Scn:		Site Map Datum:	
MOE Reported Dt:	5/20/1988	Northing:	
Dt Document Closed:		Easting:	
Municipality No:	20000		
System Facility Address:			
Client Type:			
Call Report Location Geodata:			
Contaminant Code:			
Contaminant Name:			
Contaminant Limit 1:			
Contam Limit Freq 1:			
Contaminant UN No 1:			
Receiving Medium:	LAND		
Receiving Environment:			
Incident Reason:	CORROSION		
Incident Summary:	STINSON FUELS-<1111 L FURNACE OIL TO GROUND FROM DESERTED TANK		
Site Region:			
Site Municipality:	OTTAWA-CARLETON R.M.		
Activity Preceding Spill:			
Property 2nd Watershed:			
Property Tertiary Watershed:			
Sector Type:			
SAC Action Class:			
Source Type:			
Site County/District:			
Site Geo Ref Meth:			
Site District Office:			
Nearest Watercourse:			
Site Name:			
Site Address:			
Client Name:			

Site: SHELL CANADA PRODUCTS LTD.
TANK TRUCK (CARGO) OTTAWA CITY ON

Database:
SPL

Ref No:	8471	Contaminant Qty:	
Site No:		Nature of Damage:	
Incident Dt:	8/22/1988	Discharger Report:	
Year:		Material Group:	
Incident Cause:	ABOVE-GROUND TANK LEAK	Health/Env Conseq:	
Incident Event:		Agency Involved:	
Environment Impact:		Site Lot:	

Nature of Impact:
MOE Response:
Dt MOE Arvl on Scn:
MOE Reported Dt: 8/22/1988
Dt Document Closed:
Municipality No: 20101
System Facility Address:
Client Type:
Call Report Location Geodata:
Contaminant Code:
Contaminant Name:
Contaminant Limit 1:
Contam Limit Freq 1:
Contaminant UN No 1:
Receiving Medium: LAND
Receiving Environment:
Incident Reason: ERROR
Incident Summary: UPLANDS AIRPORT - 50 L OF JET FUEL TO PAVEMENT FROM TANK TRUCK.
Site Region:
Site Municipality: OTTAWA CITY
Activity Preceding Spill:
Property 2nd Watershed:
Property Tertiary Watershed:
Sector Type:
SAC Action Class:
Source Type:
Site County/District:
Site Geo Ref Meth:
Site District Office:
Nearest Watercourse:
Site Name:
Site Address:
Client Name:

Site Conc:
Site Geo Ref Accu:
Site Map Datum:
Northing:
Easting:

Site: SHELL CANADA PRODUCTS LTD.
 TANK TRUCK (CARGO) OTTAWA CITY ON

Database:
 SPL

Ref No: 16382
Site No:
Incident Dt: 3/27/1989
Year:
Incident Cause: VALVE/FITTING LEAK OR FAILURE
Incident Event:
Environment Impact:
Nature of Impact:
MOE Response:
Dt MOE Arvl on Scn:
MOE Reported Dt: 3/27/1989
Dt Document Closed:
Municipality No: 20101
System Facility Address:
Client Type:
Call Report Location Geodata:
Contaminant Code:
Contaminant Name:
Contaminant Limit 1:
Contam Limit Freq 1:
Contaminant UN No 1:
Receiving Medium: LAND
Receiving Environment:
Incident Reason: EQUIPMENT FAILURE
Incident Summary: UPLANDS AIRPORT - 20 L OF JET FUEL TO GROUND.
Site Region:
Site Municipality: OTTAWA CITY
Activity Preceding Spill:
Property 2nd Watershed:
Property Tertiary Watershed:
Sector Type:

Contaminant Qty:
Nature of Damage:
Discharger Report:
Material Group:
Health/Env Conseq:
Agency Involved:
Site Lot:
Site Conc:
Site Geo Ref Accu:
Site Map Datum:
Northing:
Easting:

SAC Action Class:
Source Type:
Site County/District:
Site Geo Ref Meth:
Site District Office:
Nearest Watercourse:
Site Name:
Site Address:
Client Name:

Site: SHELL CANADA PRODUCTS LTD.
TANK TRUCK (CARGO) OTTAWA CITY ON

Database:
SPL

Ref No:	21872	Contaminant Qty:	
Site No:		Nature of Damage:	
Incident Dt:	7/11/1989	Discharger Report:	
Year:		Material Group:	
Incident Cause:	PIPE/HOSE LEAK	Health/Env Conseq:	
Incident Event:		Agency Involved:	
Environment Impact:		Site Lot:	
Nature of Impact:		Site Conc:	
MOE Response:		Site Geo Ref Accu:	
Dt MOE Arvl on Scn:		Site Map Datum:	
MOE Reported Dt:	7/11/1989	Northing:	
Dt Document Closed:		Easting:	
Municipality No:	20101		
System Facility Address:			
Client Type:			
Call Report Location Geodata:			
Contaminant Code:			
Contaminant Name:			
Contaminant Limit 1:			
Contam Limit Freq 1:			
Contaminant UN No 1:			
Receiving Medium:	LAND		
Receiving Environment:			
Incident Reason:	EQUIPMENT FAILURE		
Incident Summary:	SHELL REFUELING VEHICLE- 70 L AVIATION FUEL TO GROUND.		
Site Region:			
Site Municipality:	OTTAWA CITY		
Activity Preceding Spill:			
Property 2nd Watershed:			
Property Tertiary Watershed:			
Sector Type:			
SAC Action Class:			
Source Type:			
Site County/District:			
Site Geo Ref Meth:			
Site District Office:			
Nearest Watercourse:			
Site Name:			
Site Address:			
Client Name:			

Site: SHELL CANADA PRODUCTS LTD.
TANK TRUCK (CARGO) OTTAWA CITY ON

Database:
SPL

Ref No:	23253	Contaminant Qty:	
Site No:		Nature of Damage:	
Incident Dt:	//	Discharger Report:	
Year:		Material Group:	
Incident Cause:	VALVE/FITTING LEAK OR FAILURE	Health/Env Conseq:	
Incident Event:		Agency Involved:	
Environment Impact:		Site Lot:	
Nature of Impact:		Site Conc:	
MOE Response:		Site Geo Ref Accu:	
Dt MOE Arvl on Scn:		Site Map Datum:	

MOE Reported Dt: 8/7/1989
Dt Document Closed:
Municipality No: 20101
System Facility Address:
Client Type:
Call Report Location Geodata:
Contaminant Code:
Contaminant Name:
Contaminant Limit 1:
Contam Limit Freq 1:
Contaminant UN No 1:
Receiving Medium: LAND
Receiving Environment:
Incident Reason: EQUIPMENT FAILURE
Incident Summary: SHELL- 4.5 LTR SPILL OF JET FUEL AT UPLANDS AIRPORT
Site Region:
Site Municipality: OTTAWA CITY
Activity Preceding Spill:
Property 2nd Watershed:
Property Tertiary Watershed:
Sector Type:
SAC Action Class:
Source Type:
Site County/District:
Site Geo Ref Meth:
Site District Office:
Nearest Watercourse:
Site Name:
Site Address:
Client Name:

Northing:
Easting:

Site: SHELL CANADA PRODUCTS LTD.
TANK TRUCK (CARGO) OTTAWA CITY ON

Database:
SPL

Ref No: 26231
Site No:
Incident Dt: 10/5/1989
Year:
Incident Cause: VALVE/FITTING LEAK OR FAILURE
Incident Event:
Environment Impact: NOT ANTICIPATED
Nature of Impact:
MOE Response:
Dt MOE Arvl on Scn:
MOE Reported Dt: 10/5/1989
Dt Document Closed:
Municipality No: 20101
System Facility Address:
Client Type:
Call Report Location Geodata:
Contaminant Code:
Contaminant Name:
Contaminant Limit 1:
Contam Limit Freq 1:
Contaminant UN No 1:
Receiving Medium: LAND
Receiving Environment:
Incident Reason: EQUIPMENT FAILURE
Incident Summary: SHELL CANADA - 120L JET FUEL TO TERMINAL RAMP
Site Region:
Site Municipality: OTTAWA CITY
Activity Preceding Spill:
Property 2nd Watershed:
Property Tertiary Watershed:
Sector Type:
SAC Action Class:
Source Type:
Site County/District:

Contaminant Qty:
Nature of Damage:
Discharger Report:
Material Group:
Health/Env Conseq:
Agency Involved: DEPT OF TRANSPORT
Site Lot:
Site Conc:
Site Geo Ref Accu:
Site Map Datum:
Northing:
Easting:

Site Geo Ref Meth:
Site District Office:
Nearest Watercourse:
Site Name:
Site Address:
Client Name:

Site: SHELL CANADA PRODUCTS LTD.
TANK TRUCK (CARGO) OTTAWA CITY ON

Database:
[SPL](#)

Ref No:	30521	Contaminant Qty:
Site No:		Nature of Damage:
Incident Dt:	2/2/1990	Discharger Report:
Year:		Material Group:
Incident Cause:	VALVE/FITTING LEAK OR FAILURE	Health/Env Conseq:
Incident Event:		Agency Involved:
Environment Impact:		Site Lot:
Nature of Impact:		Site Conc:
MOE Response:		Site Geo Ref Accu:
Dt MOE Arvl on Scn:		Site Map Datum:
MOE Reported Dt:	2/2/1990	Northing:
Dt Document Closed:		Easting:
Municipality No:	20101	
System Facility Address:		
Client Type:		
Call Report Location Geodata:		
Contaminant Code:		
Contaminant Name:		
Contaminant Limit 1:		
Contam Limit Freq 1:		
Contaminant UN No 1:		
Receiving Medium:	LAND / AIR	
Receiving Environment:		
Incident Reason:	ERROR	
Incident Summary:	SHELL TANK TRUCK-50 L AVIATION FUEL TO ASPHALT	
Site Region:		
Site Municipality:	OTTAWA CITY	
Activity Preceding Spill:		
Property 2nd Watershed:		
Property Tertiary Watershed:		
Sector Type:		
SAC Action Class:		
Source Type:		
Site County/District:		
Site Geo Ref Meth:		
Site District Office:		
Nearest Watercourse:		
Site Name:		
Site Address:		
Client Name:		

Site: OC TRANSP
BANK ST. SOUTH MOTOR VEHICLE (OPERATING FLUID) OTTAWA CITY ON

Database:
[SPL](#)

Ref No:	223917	Contaminant Qty:
Site No:		Nature of Damage:
Incident Dt:	4/11/2002	Discharger Report:
Year:		Material Group:
Incident Cause:	PIPE/HOSE LEAK	Health/Env Conseq:
Incident Event:		Agency Involved:
Environment Impact:	POSSIBLE	Site Lot:
Nature of Impact:	Soil contamination	Site Conc:
MOE Response:		Site Geo Ref Accu:
Dt MOE Arvl on Scn:		Site Map Datum:
MOE Reported Dt:	4/11/2002	Northing:
Dt Document Closed:		Easting:
Municipality No:	20107	

System Facility Address:
Client Type:
Call Report Location Geodata:
Contaminant Code:
Contaminant Name:
Contaminant Limit 1:
Contam Limit Freq 1:
Contaminant UN No 1:
Receiving Medium: LAND
Receiving Environment:
Incident Reason: UNKNOWN
Incident Summary: SPILL OF DIESEL FUEL TO GRND, CLEAN UP CREW ON THE WAY
Site Region:
Site Municipality: OTTAWA CITY
Activity Preceding Spill:
Property 2nd Watershed:
Property Tertiary Watershed:
Sector Type:
SAC Action Class:
Source Type:
Site County/District:
Site Geo Ref Meth:
Site District Office:
Nearest Watercourse:
Site Name:
Site Address:
Client Name:

Site: ESSO PETROLEUM CANADA
 BANK STREET SERVICE STATION OTTAWA CITY ON

Database:
 SPL

Ref No:	147934	Contaminant Qty:
Site No:		Nature of Damage:
Incident Dt:	10/16/1997	Discharger Report:
Year:		Material Group:
Incident Cause:	PIPE/HOSE LEAK	Health/Env Conseq:
Incident Event:		Agency Involved:
Environment Impact:	NOT ANTICIPATED	Site Lot:
Nature of Impact:		Site Conc:
MOE Response:		Site Geo Ref Accu:
Dt MOE Arvl on Scn:		Site Map Datum:
MOE Reported Dt:	10/16/1997	Northing:
Dt Document Closed:		Easting:
Municipality No:	20101	
System Facility Address:		
Client Type:		
Call Report Location Geodata:		
Contaminant Code:		
Contaminant Name:		
Contaminant Limit 1:		
Contam Limit Freq 1:		
Contaminant UN No 1:		
Receiving Medium:	LAND	
Receiving Environment:		
Incident Reason:	DAMAGE BY MOVING EQUIPMENT	
Incident Summary:	ESSO SERVICE STATION: 40 L GASOLINE TO GROUND	
Site Region:		
Site Municipality:	OTTAWA CITY	
Activity Preceding Spill:		
Property 2nd Watershed:		
Property Tertiary Watershed:		
Sector Type:		
SAC Action Class:		
Source Type:		
Site County/District:		
Site Geo Ref Meth:		
Site District Office:		
Nearest Watercourse:		

Site Name:
Site Address:
Client Name:

Site: PIONEER PETROLEUMS LTD.
BANK STREET SOUTH PIONEER GAS STATION. SERVICE STATION OTTAWA CITY ON

Database:
SPL

Ref No:	137358	Contaminant Qty:	
Site No:		Nature of Damage:	
Incident Dt:	2/20/1997	Discharger Report:	
Year:		Material Group:	
Incident Cause:	CONTAINER OVERFLOW	Health/Env Conseq:	
Incident Event:		Agency Involved:	
Environment Impact:	NOT ANTICIPATED	Site Lot:	
Nature of Impact:		Site Conc:	
MOE Response:		Site Geo Ref Accu:	
Dt MOE Arvl on Scn:		Site Map Datum:	
MOE Reported Dt:	2/20/1997	Northing:	
Dt Document Closed:		Easting:	
Municipality No:	20101		
System Facility Address:			
Client Type:			
Call Report Location Geodata:			
Contaminant Code:			
Contaminant Name:			
Contaminant Limit 1:			
Contam Limit Freq 1:			
Contaminant UN No 1:			
Receiving Medium:	LAND		
Receiving Environment:			
Incident Reason:	ERROR		
Incident Summary:	PIONEER PETROLEUMS-4L GASOLINE TO GROUND,UNSAFESPILL RESPONSE BY STAFF.		
Site Region:			
Site Municipality:	OTTAWA CITY		
Activity Preceding Spill:			
Property 2nd Watershed:			
Property Tertiary Watershed:			
Sector Type:			
SAC Action Class:			
Source Type:			
Site County/District:			
Site Geo Ref Meth:			
Site District Office:			
Nearest Watercourse:			
Site Name:			
Site Address:			
Client Name:			

Site: TRANSPORT TRUCK
BANK ST. BRIDGE MOTOR VEHICLE (OPERATING FLUID) OTTAWA CITY ON

Database:
SPL

Ref No:	88427	Contaminant Qty:	
Site No:		Nature of Damage:	
Incident Dt:	7/13/1993	Discharger Report:	
Year:		Material Group:	
Incident Cause:	PIPE/HOSE LEAK	Health/Env Conseq:	
Incident Event:		Agency Involved:	FIRE DEPT
Environment Impact:	POSSIBLE	Site Lot:	
Nature of Impact:	Soil contamination	Site Conc:	
MOE Response:		Site Geo Ref Accu:	
Dt MOE Arvl on Scn:		Site Map Datum:	
MOE Reported Dt:	7/13/1993	Northing:	
Dt Document Closed:		Easting:	
Municipality No:	20101		
System Facility Address:			
Client Type:			
Call Report Location Geodata:			

Contaminant Code:
Contaminant Name:
Contaminant Limit 1:
Contam Limit Freq 1:
Contaminant UN No 1:
Receiving Medium: LAND
Receiving Environment:
Incident Reason: CORROSION
Incident Summary: HYDRAULIC OIL LEAK FROM UNIDENTIFIED TRANSPORT TRUCK TO BANK ST. BRIDGE
Site Region:
Site Municipality: OTTAWA CITY
Activity Preceding Spill:
Property 2nd Watershed:
Property Tertiary Watershed:
Sector Type:
SAC Action Class:
Source Type:
Site County/District:
Site Geo Ref Meth:
Site District Office:
Nearest Watercourse:
Site Name:
Site Address:
Client Name:

Site: SHELL CANADA PRODUCTS LTD.
 TANK TRUCK (CARGO) OTTAWA CITY ON

Database:
 SPL

Ref No:	84404	Contaminant Qty:
Site No:		Nature of Damage:
Incident Dt:	4/21/1993	Discharger Report:
Year:		Material Group:
Incident Cause:	VALVE/FITTING LEAK OR FAILURE	Health/Env Conseq:
Incident Event:		Agency Involved:
Environment Impact:	NOT ANTICIPATED	Site Lot:
Nature of Impact:		Site Conc:
MOE Response:		Site Geo Ref Accu:
Dt MOE Arvl on Scn:		Site Map Datum:
MOE Reported Dt:	4/22/1993	Northing:
Dt Document Closed:		Easting:
Municipality No:	20101	
System Facility Address:		
Client Type:		
Call Report Location Geodata:		
Contaminant Code:		
Contaminant Name:		
Contaminant Limit 1:		
Contam Limit Freq 1:		
Contaminant UN No 1:		
Receiving Medium:	LAND	
Receiving Environment:		
Incident Reason:	ERROR	
Incident Summary:	SHELL CANADA - 40 L OF AVIATION FUEL AT GATE A DUE TO TRUCK LEAK	
Site Region:		
Site Municipality:	OTTAWA CITY	
Activity Preceding Spill:		
Property 2nd Watershed:		
Property Tertiary Watershed:		
Sector Type:		
SAC Action Class:		
Source Type:		
Site County/District:		
Site Geo Ref Meth:		
Site District Office:		
Nearest Watercourse:		
Site Name:		
Site Address:		
Client Name:		

Site: SHELL CANADA PRODUCTS LTD.
TANK TRUCK (CARGO) OTTAWA CITY ON

Database:
SPL

Ref No: 81843
Site No:
Incident Dt: 2/14/1993
Year:
Incident Cause: VALVE/FITTING LEAK OR FAILURE
Incident Event:
Environment Impact: NOT ANTICIPATED
Nature of Impact:
MOE Response:
Dt MOE Arvl on Scn:
MOE Reported Dt: 2/14/1993
Dt Document Closed:
Municipality No: 20101
System Facility Address:
Client Type:
Call Report Location Geodata:
Contaminant Code:
Contaminant Name:
Contaminant Limit 1:
Contam Limit Freq 1:
Contaminant UN No 1:
Receiving Medium: LAND
Receiving Environment:
Incident Reason: UNKNOWN
Incident Summary: SHELL CANADA - 20 L OF AVIATION FUEL TO RAMP DUE TO TRUCK LEAK
Site Region:
Site Municipality: OTTAWA CITY
Activity Preceding Spill:
Property 2nd Watershed:
Property Tertiary Watershed:
Sector Type:
SAC Action Class:
Source Type:
Site County/District:
Site Geo Ref Meth:
Site District Office:
Nearest Watercourse:
Site Name:
Site Address:
Client Name:

Contaminant Qty:
Nature of Damage:
Discharger Report:
Material Group:
Health/Env Conseq:
Agency Involved:
Site Lot:
Site Conc:
Site Geo Ref Accu:
Site Map Datum:
Northing:
Easting:

Site: SHELL CANADA PRODUCTS LTD.
TANK TRUCK (CARGO) OTTAWA CITY ON

Database:
SPL

Ref No: 81836
Site No:
Incident Dt: 2/14/1993
Year:
Incident Cause: PIPE/HOSE LEAK
Incident Event:
Environment Impact: NOT ANTICIPATED
Nature of Impact:
MOE Response:
Dt MOE Arvl on Scn:
MOE Reported Dt: 2/14/1993
Dt Document Closed:
Municipality No: 20101
System Facility Address:
Client Type:
Call Report Location Geodata:
Contaminant Code:
Contaminant Name:
Contaminant Limit 1:

Contaminant Qty:
Nature of Damage:
Discharger Report:
Material Group:
Health/Env Conseq:
Agency Involved:
Site Lot:
Site Conc:
Site Geo Ref Accu:
Site Map Datum:
Northing:
Easting:

Contam Limit Freq 1:
 Contaminant UN No 1:
 Receiving Medium: LAND
 Receiving Environment:
 Incident Reason: ERROR
 Incident Summary: SHELL-25L OF JET A-1 FUEL TO GROUND DURING FUELLING CONTAINED, CLEANED UP.
 Site Region:
 Site Municipality: OTTAWA CITY
 Activity Preceding Spill:
 Property 2nd Watershed:
 Property Tertiary Watershed:
 Sector Type:
 SAC Action Class:
 Source Type:
 Site County/District:
 Site Geo Ref Meth:
 Site District Office:
 Nearest Watercourse:
 Site Name:
 Site Address:
 Client Name:

Site: PRIVATE OWNER
 SUNNY'S GAS BAR PARKING LOT WALKLEY RD MOTOR VEHICLE (OPERATING FLUID) OTTAWA CITY ON
Database: [SPL](#)

Ref No:	70723	Contaminant Qty:	
Site No:		Nature of Damage:	
Incident Dt:	5/16/1992	Discharger Report:	
Year:		Material Group:	
Incident Cause:	COOLING SYSTEM LEAK	Health/Env Conseq:	
Incident Event:		Agency Involved:	WORKS, SEWER BRANCH.
Environment Impact:	POSSIBLE	Site Lot:	
Nature of Impact:	Surface Water Pollution	Site Conc:	
MOE Response:		Site Geo Ref Accu:	
Dt MOE Arvl on Scn:		Site Map Datum:	
MOE Reported Dt:	5/16/1992	Northing:	
Dt Document Closed:		Easting:	
Municipality No:	20101		
System Facility Address:			
Client Type:			
Call Report Location Geodata:			
Contaminant Code:			
Contaminant Name:			
Contaminant Limit 1:			
Contam Limit Freq 1:			
Contaminant UN No 1:			
Receiving Medium:	LAND / WATER		
Receiving Environment:			
Incident Reason:	ERROR		
Incident Summary:	PRIVATE OWNER - 2L ANTI- FREEZE INTO CATCH BASIN & SOME ON PARKING LOT.		
Site Region:			
Site Municipality:	OTTAWA CITY		
Activity Preceding Spill:			
Property 2nd Watershed:			
Property Tertiary Watershed:			
Sector Type:			
SAC Action Class:			
Source Type:			
Site County/District:			
Site Geo Ref Meth:			
Site District Office:			
Nearest Watercourse:			
Site Name:			
Site Address:			
Client Name:			

Site: SHELL CANADA PRODUCTS LTD.
SERVICE STATION OTTAWA CITY ON

Database:
SPL

Ref No:	60160	Contaminant Qty:	
Site No:		Nature of Damage:	
Incident Dt:	11/24/1991	Discharger Report:	
Year:		Material Group:	
Incident Cause:	OTHER CONTAINER LEAK	Health/Env Conseq:	
Incident Event:		Agency Involved:	SHELL, FIRE DEPT. TRIANGLE PUMP
Environment Impact:	NOT ANTICIPATED	Site Lot:	
Nature of Impact:		Site Conc:	
MOE Response:		Site Geo Ref Accu:	
Dt MOE Arvl on Scn:		Site Map Datum:	
MOE Reported Dt:	11/25/1991	Northing:	
Dt Document Closed:		Easting:	
Municipality No:	20101		
System Facility Address:			
Client Type:			
Call Report Location Geodata:			
Contaminant Code:			
Contaminant Name:			
Contaminant Limit 1:			
Contam Limit Freq 1:			
Contaminant UN No 1:			
Receiving Medium:	LAND		
Receiving Environment:			
Incident Reason:	CORROSION		
Incident Summary:	SHELL SERVICE STATION - 25 L. OF GASOLINE TO GROUND FROM LEAKY CAR		
Site Region:			
Site Municipality:	OTTAWA CITY		
Activity Preceding Spill:			
Property 2nd Watershed:			
Property Tertiary Watershed:			
Sector Type:			
SAC Action Class:			
Source Type:			
Site County/District:			
Site Geo Ref Meth:			
Site District Office:			
Nearest Watercourse:			
Site Name:			
Site Address:			
Client Name:			

Site: PETRO-CANADA
SERVICE STATION OTTAWA CITY ON

Database:
SPL

Ref No:	30833	Contaminant Qty:	
Site No:		Nature of Damage:	
Incident Dt:	2/12/1990	Discharger Report:	
Year:		Material Group:	
Incident Cause:	OTHER CONTAINER LEAK	Health/Env Conseq:	
Incident Event:		Agency Involved:	
Environment Impact:	POSSIBLE	Site Lot:	
Nature of Impact:	Soil contamination	Site Conc:	
MOE Response:		Site Geo Ref Accu:	
Dt MOE Arvl on Scn:		Site Map Datum:	
MOE Reported Dt:	2/12/1990	Northing:	
Dt Document Closed:		Easting:	
Municipality No:	20101		
System Facility Address:			
Client Type:			
Call Report Location Geodata:			
Contaminant Code:			
Contaminant Name:			
Contaminant Limit 1:			
Contam Limit Freq 1:			
Contaminant UN No 1:			

Receiving Medium: LAND
Receiving Environment:
Incident Reason: CORROSION
Incident Summary: PETRO CANADA SERVICE STN.FURANCE OIL LEAK.
Site Region:
Site Municipality: OTTAWA CITY
Activity Preceding Spill:
Property 2nd Watershed:
Property Tertiary Watershed:
Sector Type:
SAC Action Class:
Source Type:
Site County/District:
Site Geo Ref Meth:
Site District Office:
Nearest Watercourse:
Site Name:
Site Address:
Client Name:

Appendix: Database Descriptions

*Environmental Risk Information Services (ERIS) can search the following databases. The extent of historical information varies with each database and current information is determined by what is publicly available to ERIS at the time of update. **Note:** Databases denoted with " * " indicates that the database will no longer be updated. See the individual database description for more information.*

Abandoned Aggregate Inventory:

Provincial

[AAGR](#)

The MAAP Program maintains a database of abandoned pits and quarries. Please note that the database is only referenced by lot and concession and city/town location. The database provides information regarding the location, type, size, land use, status and general comments.*

Government Publication Date: Sept 2002*

Aggregate Inventory:

Provincial

[AGR](#)

The Ontario Ministry of Northern Development, Mines, Natural Resources and Forestry (ONDMNRF) maintains this database of pits and quarries. The database provides information regarding the registered owner/operator, location name, operation type, approval type, and maximum annual tonnage.

Government Publication Date: Up to Oct 2022

Abandoned Mine Information System:

Provincial

[AMIS](#)

The Abandoned Mines Information System contains data on known abandoned and inactive mines located on both Crown and privately held lands. The information was provided by the Ministry of Northern Development and Mines (MNDM), with the following disclaimer: "the database provided has been compiled from various sources, and the Ministry of Northern Development and Mines makes no representation and takes no responsibility that such information is accurate, current or complete". Reported information includes official mine name, status, background information, mine start/end date, primary commodity, mine features, hazards and remediation.

Government Publication Date: 1800-Mar 2022

Anderson's Waste Disposal Sites:

Private

[ANDR](#)

The information provided in this database was collected by examining various historical documents which aimed to characterize the likely position of former waste disposal sites from 1860 to present. The research initiative behind the creation of this database was to identify those sites that are missing from the Ontario MOE Waste Disposal Site Inventory, as well as to provide revisions and corrections to the positions and descriptions of sites currently listed in the MOE inventory. In addition to historic waste disposal facilities, the database also identifies certain auto wreckers and scrap yards that have been extrapolated from documentary sources. Please note that the data is not warranted to be complete, exhaustive or authoritative. The information was collected for research purposes only.

Government Publication Date: 1860s-Present

Aboveground Storage Tanks:

Provincial

[AST](#)

Historical listing of aboveground storage tanks made available by the Department of Natural Resources and Forestry. Includes tanks used to hold water or petroleum. This dataset has been retired as of September 25, 2014 and will no longer be updated.

Government Publication Date: May 31, 2014

Automobile Wrecking & Supplies:

Private

[AUWR](#)

This database provides an inventory of known locations that are involved in the scrap metal, automobile wrecking/recycling, and automobile parts & supplies industry. Information is provided on the company name, location and business type.

Government Publication Date: 1999-Feb 28, 2022

Borehole:

Provincial

[BORE](#)

A borehole is the generalized term for any narrow shaft drilled in the ground, either vertically or horizontally. The information here includes geotechnical investigations or environmental site assessments, mineral exploration, or as a pilot hole for installing piers or underground utilities. Information is from many sources such as the Ministry of Transportation (MTO) boreholes from engineering reports and projects from the 1950 to 1990's in Southern Ontario. Boreholes from the Ontario Geological Survey (OGS) including The Urban Geology Analysis Information System (UGAIS) and the York Peel Durham Toronto (YPDT) database of the Conservation Authority Moraine Coalition. This database will include fields such as location, stratigraphy, depth, elevation, year drilled, etc. For all water well data or oil and gas well data for Ontario please refer to WWIS and OOGW.

Government Publication Date: 1875-Jul 2018

Certificates of Approval:

Provincial CA

This database contains the following types of approvals: Air & Noise, Industrial Sewage, Municipal & Private Sewage, Waste Management Systems and Renewable Energy Approvals. The MOE in Ontario states that any facility that releases emissions to the atmosphere, discharges contaminants to ground or surface water, provides potable water supplies, or stores, transports or disposes of waste, must have a Certificate of Approval before it can operate lawfully. Fields include approval number, business name, address, approval date, approval type and status. This database will no longer be updated, as CofA's have been replaced by either Environmental Activity and Sector Registry (EASR) or Environmental Compliance Approval (ECA). Please refer to those individual databases for any information after Oct.31, 2011.

Government Publication Date: 1985-Oct 30, 2011*

Dry Cleaning Facilities:

Federal CDRY

List of dry cleaning facilities made available by Environment and Climate Change Canada. Environment and Climate Change Canada's Tetrachloroethylene (Use in Dry Cleaning and Reporting Requirements) Regulations (SOR/2003-79) are intended to reduce releases of tetrachloroethylene to the environment from dry cleaning facilities.

Government Publication Date: Jan 2004-Dec 2021

Commercial Fuel Oil Tanks:

Provincial CFOT

Locations of commercial underground fuel oil tanks. This is not a comprehensive or complete inventory of commercial fuel tanks in the province; this listing is a copy of records of registered commercial underground fuel oil tanks obtained under Access to Public Information.

Note that the following types of tanks do not require registration: waste oil tanks in apartments, office buildings, residences, etc.; aboveground gas or diesel tanks. Records are not verified for accuracy or completeness.

Government Publication Date: Feb 28, 2022

Chemical Manufacturers and Distributors:

Private CHEM

This database includes information from both a one time study conducted in 1992 and private source and is a listing of facilities that manufacture or distribute chemicals. The production of these chemical substances may involve one or more chemical reactions and/or chemical separation processes (i.e. fractionation, solvent extraction, crystallization, etc.).

Government Publication Date: 1999-Jan 31, 2020

Chemical Register:

Private CHM

This database includes a listing of locations of facilities within the Province or Territory that either manufacture and/or distributes chemicals.

Government Publication Date: 1999-Feb 28, 2023

Compressed Natural Gas Stations:

Private CNG

Canada has a network of public access compressed natural gas (CNG) refuelling stations. These stations dispense natural gas in compressed form at 3,000 pounds per square inch (psi), the pressure which is allowed within the current Canadian codes and standards. The majority of natural gas refuelling is located at existing retail gasoline that have a separate refuelling island for natural gas. This list of stations is made available by the Canadian Natural Gas Vehicle Alliance.

Government Publication Date: Dec 2012 -May 2023

Inventory of Coal Gasification Plants and Coal Tar Sites:

Provincial COAL

This inventory includes both the "Inventory of Coal Gasification Plant Waste Sites in Ontario-April 1987" and the Inventory of Industrial Sites Producing or Using Coal Tar and Related Tars in Ontario-November 1988) collected by the MOE. It identifies industrial sites that produced and continue to produce or use coal tar and other related tars. Detailed information is available and includes: facility type, size, land use, information on adjoining properties, soil condition, site operators/occupants, site description, potential environmental impacts and historic maps available. This was a one-time inventory.*

Government Publication Date: Apr 1987 and Nov 1988*

Compliance and Convictions:

Provincial CONV

This database summarizes the fines and convictions handed down by the Ontario courts beginning in 1989. Companies and individuals named here have been found guilty of environmental offenses in Ontario courts of law.

Government Publication Date: 1989-Apr 2023

Certificates of Property Use:

Provincial CPU

This is a subset taken from Ontario's Environmental Registry (EBR) database. It will include CPU's on the registry such as (EPA s. 168.6) - Certificate of Property Use.

Government Publication Date: 1994 - May 31, 2023

Drill Hole Database:

Provincial

[DRL](#)

The Ontario Drill Hole Database contains information on more than 113,000 percussion, overburden, sonic and diamond drill holes from assessment files on record with the department of Mines and Minerals. Please note that limited data is available for southern Ontario, as it was the last area to be completed. The database was created when surveys submitted to the Ministry were converted in the Assessment File Research Image Database (AFRI) project. However, the degree of accuracy (coordinates) as to the exact location of drill holes is dependent upon the source document submitted to the MNDM. Levels of accuracy used to locate holes are: centering on the mining claim; a sketch of the mining claim; a 1:50,000 map; a detailed company map; or from submitted a "Report of Work".

Government Publication Date: 1886 - Oct 2022

Delisted Fuel Tanks:

Provincial

[DTNK](#)

List of fuel storage tank sites that were once found in - and have since been removed from - the list of fuel storage tanks made available by the regulatory agency under Access to Public Information.

Government Publication Date: Feb 28, 2022

Environmental Activity and Sector Registry:

Provincial

[EASR](#)

On October 31, 2011, a smarter, faster environmental approvals system came into effect in Ontario. The EASR allows businesses to register certain activities with the ministry, rather than apply for an approval. The registry is available for common systems and processes, to which preset rules of operation can be applied. The EASR is currently available for: heating systems, standby power systems and automotive refinishing. Businesses whose activities aren't subject to the EASR may apply for an ECA (Environmental Compliance Approval). Please see our ECA database.

Government Publication Date: Oct 2011- May 31, 2023

Environmental Registry:

Provincial

[EBR](#)

The Environmental Registry lists proposals, decisions and exceptions regarding policies, Acts, instruments, or regulations that could significantly affect the environment. Through the Registry, thirteen provincial ministries notify the public of upcoming proposals and invite their comments. For example, if a local business is requesting a permit, license, or certificate of approval to release substances into the air or water; these are notified on the registry. Data includes: Approval for discharge into the natural environment other than water (i.e. Air) - EPA s. 9, Approval for sewage works - OWRA s. 53(1), and EPA s. 27 - Approval for a waste disposal site. For information regarding Permit to Take Water (PTTW), Certificate of Property Use (CPU) and (ORD) Orders please refer to those individual databases.

Government Publication Date: 1994 - May 31, 2023

Environmental Compliance Approval:

Provincial

[ECA](#)

On October 31, 2011, a smarter, faster environmental approvals system came into effect in Ontario. In the past, a business had to apply for multiple approvals (known as certificates of approval) for individual processes and pieces of equipment. Today, a business either registers itself, or applies for a single approval, depending on the types of activities it conducts. Businesses whose activities aren't subject to the EASR may apply for an ECA. A single ECA addresses all of a business's emissions, discharges and wastes. Separate approvals for air, noise and waste are no longer required. This database will also include Renewable Energy Approvals. For certificates of approval prior to Nov 1st, 2011, please refer to the CA database. For all Waste Disposal Sites please refer to the WDS database.

Government Publication Date: Oct 2011- May 31, 2023

Environmental Effects Monitoring:

Federal

[EEM](#)

The Environmental Effects Monitoring program assesses the effects of effluent from industrial or other sources on fish, fish habitat and human usage of fisheries resources. Since 1992, pulp and paper mills have been required to conduct EEM studies under the Pulp and Paper Effluent Regulations. This database provides information on the mill name, geographical location and sub-lethal toxicity data.

Government Publication Date: 1992-2007*

ERIS Historical Searches:

Private

[EHS](#)

ERIS has compiled a database of all environmental risk reports completed since March 1999. Available fields for this database include: site location, date of report, type of report, and search radius. As per all other databases, the ERIS database can be referenced on both the map and "Statistical Profile" page.

Government Publication Date: 1999-Jun 30, 2023

Environmental Issues Inventory System:

Federal

[EIIS](#)

The Environmental Issues Inventory System was developed through the implementation of the Environmental Issues and Remediation Plan. This plan was established to determine the location and severity of contaminated sites on inhabited First Nation reserves, and where necessary, to remediate those that posed a risk to health and safety; and to prevent future environmental problems. The EIIS provides information on the reserve under investigation, inventory number, name of site, environmental issue, site action (Remediation, Site Assessment), and date investigation completed.

Government Publication Date: 1992-2001*

Emergency Management Historical Event:

Provincial

EMHE

List of locations of historical occurrences of emergency events, including those assigned to the Ministry of Natural Resources by Order-In-Council (OIC) under the Emergency Management and Civil Protection Act, as well as events where MNR provided requested emergency response assistance. Many of these events will have involved community evacuations, significant structural loss, and/or involvement of MNR emergency response staff. These events fall into one of ten (10) type categories: Dam Failure; Drought / Low Water; Erosion; Flood; Forest Fire; Soil and Bedrock Instability; Petroleum Resource Center Event, EMO Requested Assistance, Continuity of Operations Event, Other Requested Assistance. EMHE record details are reproduced by ERIIS under License with the Ontario Ministry of Natural Resources © Queen's Printer for Ontario, 2017.

Government Publication Date: Apr 30, 2022

Environmental Penalty Annual Report:

Provincial

EPAR

This database contains data from Ontario's annual environmental penalty report published by the Ministry of the Environment and Climate Change. These reports provide information on environmental penalties for land or water violations issued to companies in one of the nine industrial sectors covered by the Municipal Industrial Strategy for Abatement (MISA) regulations.

Government Publication Date: Jan 1, 2011 - Dec 31, 2022

List of Expired Fuels Safety Facilities:

Provincial

EXP

List of facilities and tanks for which there was once a fuel registration. This is not a comprehensive or complete inventory of expired tanks/tank facilities in the province; this listing is a copy of previously registered tanks and facilities obtained under Access to Public Information. Includes private fuel outlets, bulk plants, fuel oil tanks, gasoline stations, marinas, propane filling stations, liquid fuel tanks, piping systems, etc; includes tanks which have been removed from the ground.

Notes: registration was not required for private fuel underground/aboveground storage tanks prior to January 1990, nor for furnace oil tanks prior to May 1, 2002; registration is not required for waste oil tanks in apartments, office buildings, residences, etc., or aboveground gas or diesel tanks. Records are not verified for accuracy or completeness.

Government Publication Date: Feb 28, 2022

Federal Convictions:

Federal

FCON

Environment Canada maintains a database referred to as the "Environmental Registry" that details prosecutions under the Canadian Environmental Protection Act (CEPA) and the Fisheries Act (FA). Information is provided on the company name, location, charge date, offence and penalty.

Government Publication Date: 1988-Jun 2007*

Contaminated Sites on Federal Land:

Federal

FCS

The Federal Contaminated Sites Inventory includes information on known federal contaminated sites under the custodianship of departments, agencies and consolidated Crown corporations as well as those that are being or have been investigated to determine whether they have contamination arising from past use that could pose a risk to human health or the environment. The inventory also includes non-federal contaminated sites for which the Government of Canada has accepted some or all financial responsibility. It does not include sites where contamination has been caused by, and which are under the control of, enterprise Crown corporations, private individuals, firms or other levels of government. Includes fire training sites and sites at which Per- and Polyfluoroalkyl Substances (PFAS) are a concern.

Government Publication Date: Jun 2000-Mar 2023

Fisheries & Oceans Fuel Tanks:

Federal

FOFT

Fisheries & Oceans Canada maintains an inventory of aboveground & underground fuel storage tanks located on Fisheries & Oceans property or controlled by DFO. Our inventory provides information on the site name, location, tank owner, tank operator, facility type, storage tank location, tank contents & capacity, and date of tank installation.

Government Publication Date: 1964-Sep 2019

Federal Identification Registry for Storage Tank Systems (FIRSTS):

Federal

FRST

A list of federally regulated Storage tanks from the Federal Identification Registry for Storage Tank Systems (FIRSTS). FIRSTS is Environment and Climate Change Canada's database of storage tank systems subject to the Storage Tank for Petroleum Products and Allied Petroleum Products Regulations. The main objective of the Regulations is to prevent soil and groundwater contamination from storage tank systems located on federal and aboriginal lands. Storage tank systems that do not have a valid identification number displayed in a readily visible location on or near the storage tank system may be refused product delivery.

Government Publication Date: May 31, 2018

Fuel Storage Tank:

Provincial

FST

List of registered private and retail fuel storage tanks. This is not a comprehensive or complete inventory of private and retail fuel storage tanks in the province; this listing is a copy of registered private and retail fuel storage tanks, obtained under Access to Public Information.

Notes: registration was not required for private fuel underground/aboveground storage tanks prior to January 1990, nor for furnace oil tanks prior to May 1, 2002; registration is not required for waste oil tanks in apartments, office buildings, residences, etc., or aboveground gas or diesel tanks. Records are not verified for accuracy or completeness.

Government Publication Date: Feb 28, 2022

Fuel Storage Tank - Historic:

Provincial

FSTH

The Fuels Safety Branch of the Ontario Ministry of Consumer and Commercial Relations maintained a database of all registered private fuel storage tanks. Public records of private fuel storage tanks are only available since the registration became effective in September 1989. This information is now collected by the Technical Standards and Safety Authority.

Government Publication Date: Pre-Jan 2010*

Ontario Regulation 347 Waste Generators Summary:

Provincial

GEN

Regulation 347 of the Ontario EPA defines a waste generation site as any site, equipment and/or operation involved in the production, collection, handling and/or storage of regulated wastes. A generator of regulated waste is required to register the waste generation site and each waste produced, collected, handled, or stored at the site. This database contains the registration number, company name and address of registered generators including the types of hazardous wastes generated. It includes data on waste generating facilities such as: drycleaners, waste treatment and disposal facilities, machine shops, electric power distribution etc. This information is a summary of all years from 1986 including the most currently available data. Some records may contain, within the company name, the phrase "See & Use..." followed by a series of letters and numbers. This occurs when one company is amalgamated with or taken over by another registered company. The number listed as "See & Use", refers to the new ownership and the other identification number refers to the original ownership. This phrase serves as a link between the 2 companies until operations have been fully transferred.

Government Publication Date: 1986-Oct 31, 2022

Greenhouse Gas Emissions from Large Facilities:

Federal

GHG

List of greenhouse gas emissions from large facilities made available by Environment Canada. Greenhouse gas emissions in kilotonnes of carbon dioxide equivalents (kt CO₂ eq).

Government Publication Date: 2013-Dec 2019

TSSA Historic Incidents:

Provincial

HINC

List of historic incidences of spills and leaks of diesel, fuel oil, gasoline, natural gas, propane, and hydrogen recorded by the TSSA in their previous incident tracking system. The TSSA's Fuels Safety Program administers the Technical Standards & Safety Act 2000, providing fuel-related safety services associated with the safe transportation, storage, handling and use of fuels such as gasoline, diesel, propane, natural gas and hydrogen. Under this Act, the TSSA regulates fuel suppliers, storage facilities, transport trucks, pipelines, contractors and equipment or appliances that use fuels. Records are not verified for accuracy or completeness. This is not a comprehensive or complete inventory of historical fuel spills and leaks in the province. This listing is a copy of the data captured at one moment in time and is hence limited by the record date provided here.

Government Publication Date: 2006-June 2009*

Indian & Northern Affairs Fuel Tanks:

Federal

IAFT

The Department of Indian & Northern Affairs Canada (INAC) maintains an inventory of aboveground & underground fuel storage tanks located on both federal and crown land. Our inventory provides information on the reserve name, location, facility type, site/facility name, tank type, material & ID number, tank contents & capacity, and date of tank installation.

Government Publication Date: 1950-Aug 2003*

Fuel Oil Spills and Leaks:

Provincial

INC

Listing of spills and leaks of diesel, fuel oil, gasoline, natural gas, propane, and hydrogen reported to the Spills Action Centre (SAC). This is not a comprehensive or complete inventory of fuel-related leaks, spills, and incidents in the province; this listing is a copy of incidents reported to the SAC, obtained under Access to Public Information. Includes incidents from fuel-related hazards such as spills, fires, and explosions. Records are not verified for accuracy or completeness.

Government Publication Date: Feb 28, 2022

Landfill Inventory Management Ontario:

Provincial

LIMO

The Landfill Inventory Management Ontario (LIMO) database is updated every year, as the Ministry of the Environment, Conservation and Parks compiles new and updated information. Includes small and large landfills currently operating as well as those which are closed and historic. Operators of larger landfills provide landfill information for the previous operating year to the ministry for LIMO including: estimated amount of total waste received, landfill capacity, estimated total remaining landfill capacity, fill rates, engineering designs, reporting and monitoring details, size of location, service area, approved waste types, leachate of site treatment, contaminant attenuation zone and more. The small landfills include information such as site owner, site location and certificate of approval # and status.

Government Publication Date: Mar 21, 2022

Canadian Mine Locations:

Private

MINE

This information is collected from the Canadian & American Mines Handbook. The Mines database is a national database that provides over 290 listings on mines (listed as public companies) dealing primarily with precious metals and hard rocks. Listed are mines that are currently in operation, closed, suspended, or are still being developed (advanced projects). Their locations are provided as geographic coordinates (x, y and/or longitude, latitude). As of 2002, data pertaining to Canadian smelters and refineries has been appended to this database.

Government Publication Date: 1998-2009*

Mineral Occurrences:

Provincial

MNR

In the early 70's, the Ministry of Northern Development and Mines created an inventory of approximately 19,000 mineral occurrences in Ontario, in regard to metallic and industrial minerals, as well as some information on building stones and aggregate deposits. Please note that the "Horizontal Positional Accuracy" is approximately +/- 200 m. Many reference elements for each record were derived from field sketches using pace or chain/tape measurements against claim posts or topographic features in the area. The primary limiting factor for the level of positional accuracy is the scale of the source material. The testing of horizontal accuracy of the source materials was accomplished by comparing the plan metric (X and Y) coordinates of that point with the coordinates of the same point as defined from a source of higher accuracy.

Government Publication Date: 1846-Feb 2023**National Analysis of Trends in Emergencies System (NATES):**

Federal

NATE

In 1974 Environment Canada established the National Analysis of Trends in Emergencies System (NATES) database, for the voluntary reporting of significant spill incidents. The data was to be used to assist in directing the work of the emergencies program. NATES ran from 1974 to 1994. Extensive information is available within this database including company names, place where the spill occurred, date of spill, cause, reason and source of spill, damage incurred, and amount, concentration, and volume of materials released.

Government Publication Date: 1974-1994***Non-Compliance Reports:**

Provincial

NCPL

The Ministry of the Environment provides information about non-compliant discharges of contaminants to air and water that exceed legal allowable limits, from regulated industrial and municipal facilities. A reported non-compliance failure may be in regard to a Control Order, Certificate of Approval, Sectoral Regulation or specific regulation/act.

Government Publication Date: Dec 31, 2021**National Defense & Canadian Forces Fuel Tanks:**

Federal

NDFT

The Department of National Defense and the Canadian Forces maintains an inventory of all aboveground & underground fuel storage tanks located on DND lands. Our inventory provides information on the base name, location, tank type & capacity, tank contents, tank class, date of tank installation, date tank last used, and status of tank as of May 2001. This database will no longer be updated due to the new National Security protocols which have prohibited any release of this database.

Government Publication Date: Up to May 2001***National Defense & Canadian Forces Spills:**

Federal

NDSP

The Department of National Defense and the Canadian Forces maintains an inventory of spills to land and water. All spill sites have been classified under the "Transportation of Dangerous Goods Act - 1992". Our inventory provides information on the facility name, location, spill ID #, spill date, type of spill, as well as the quantity of substance spilled & recovered.

Government Publication Date: Mar 1999-Oct 2022**National Defence & Canadian Forces Waste Disposal Sites:**

Federal

NDWD

The Department of National Defence and the Canadian Forces maintains an inventory of waste disposal sites located on DND lands. Where available, our inventory provides information on the base name, location, type of waste received, area of site, depth of site, year site opened/closed and status.

Government Publication Date: 2001-Apr 2007***National Energy Board Pipeline Incidents:**

Federal

NEBI

Locations of pipeline incidents from 2008 to present, made available by the Canada Energy Regulator (CER) - previously the National Energy Board (NEB). Includes incidents reported under the Onshore Pipeline Regulations and the Processing Plant Regulations related to pipelines under federal jurisdiction, does not include incident data related to pipelines under provincial or territorial jurisdiction.

Government Publication Date: 2008-Jun 30, 2021**National Energy Board Wells:**

Federal

NEBP

The NEBW database contains information on onshore & offshore oil and gas wells that are outside provincial jurisdiction(s) and are thereby regulated by the National Energy Board. Data is provided regarding the operator, well name, well ID No./UWI, status, classification, well depth, spud and release date.

Government Publication Date: 1920-Feb 2003*

National Environmental Emergencies System (NEES):

Federal

NEES

In 2000, the Emergencies program implemented NEES, a reporting system for spills of hazardous substances. For the most part, this system only captured data from the Atlantic Provinces, some from Quebec and Ontario and a portion from British Columbia. Data for Alberta, Saskatchewan, Manitoba and the Territories was not captured. However, NEES is also a repository for previous Environment Canada spill datasets. NEES is composed of the historic datasets ' or Trends ' which dates from approximately 1974 to present. NEES Trends is a compilation of historic databases, which were merged and includes data from NATES (National Analysis of Trends in Emergencies System), ARTS (Atlantic Regional Trends System), and NEES. In 2001, the Emergencies Program determined that variations in reporting regimes and requirements between federal and provincial agencies made national spill reporting and trend analysis difficult to achieve. As a consequence, the department has focused efforts on capturing data on spills of substances which fall under its legislative authority only (CEPA and FA). As such, the NEES database will be decommissioned in December 2004.

Government Publication Date: 1974-2003***National PCB Inventory:**

Federal

NPCB

Environment Canada's National PCB inventory includes information on in-use PCB containing equipment in Canada including federal, provincial and private facilities. Federal out-of-service PCB containing equipment and PCB waste owned by the federal government or by federally regulated industries such as airlines, railway companies, broadcasting companies, telephone and telecommunications companies, pipeline companies, etc. are also listed. Although it is not Environment Canada's mandate to collect data on non-federal PCB waste, the National PCB inventory includes some information on provincial and private PCB waste and storage sites. Some addresses provided may be Head Office addresses and are not necessarily the location of where the waste is being used or stored.

Government Publication Date: 1988-2008***National Pollutant Release Inventory - Historic:**

Federal

NPRI

Environment Canada has defined the National Pollutant Release Inventory ("NPRI") as a federal government initiative designed to collect comprehensive national data regarding releases to air, water, or land, and waste transfers for recycling for more than 300 listed substances. This data holds historic records; current records are found in NPR2.

Government Publication Date: 1993-May 2017**Oil and Gas Wells:**

Private

OGWE

The Nickle's Energy Group (publisher of the Daily Oil Bulletin) collects information on drilling activity including operator and well statistics. The well information database includes name, location, class, status and depth. The main Nickle's database is updated on a daily basis, however, this database is updated on a monthly basis. More information is available at www.nickles.com.

Government Publication Date: 1988-May 31, 2023**Ontario Oil and Gas Wells:**

Provincial

OOGW

In 1998, the MNR handed over to the Ontario Oil, Gas and Salt Resources Corporation, the responsibility of maintaining a database of oil and gas wells drilled in Ontario. The OGSR Library has over 20,000+ wells in their database. Information available for all wells in the ERIS database include well owner/operator, location, permit issue date, and well cap date, license No., status, depth and the primary target (rock unit) of the well being drilled. All geology/stratigraphy table information, plus all water table information is also provide for each well record.

Government Publication Date: 1800-Aug 2021**Inventory of PCB Storage Sites:**

Provincial

OPCB

The Ontario Ministry of Environment, Waste Management Branch, maintains an inventory of PCB storage sites within the province. Ontario Regulation 11/82 (Waste Management - PCB) and Regulation 347 (Generator Waste Management) under the Ontario EPA requires the registration of inactive PCB storage equipment and/or disposal sites of PCB waste with the Ontario Ministry of Environment. This database contains information on: 1) waste quantities; 2) major and minor sites storing liquid or solid waste; and 3) a waste storage inventory.

Government Publication Date: 1987-Oct 2004; 2012-Dec 2013**Orders:**

Provincial

ORD

This is a subset taken from Ontario's Environmental Registry (EBR) database. It will include Orders on the registry such as (EPA s. 17) - Order for remedial work, (EPA s. 18) - Order for preventative measures, (EPA s. 43) - Order for removal of waste and restoration of site, (EPA s. 44) - Order for conformity with Act for waste disposal sites, (EPA s. 136) - Order for performance of environmental measures.

Government Publication Date: 1994 - May 31, 2023**Canadian Pulp and Paper:**

Private

PAP

This information is part of the Pulp and Paper Canada Directory. The Directory provides a comprehensive listing of the locations of pulp and paper mills and the products that they produce.

Government Publication Date: 1999, 2002, 2004, 2005, 2009-2014**Parks Canada Fuel Storage Tanks:**

Federal

PCFT

Canadian Heritage maintains an inventory of known fuel storage tanks operated by Parks Canada, in both National Parks and at National Historic Sites. The database details information on site name, location, tank install/removal date, capacity, fuel type, facility type, tank design and owner/operator.

Government Publication Date: 1920-Jan 2005*

Pesticide Register:

Provincial PES

The Ontario Ministry of the Environment and Climate Change maintains a database of licensed operators and vendors of registered pesticides.

Government Publication Date: Oct 2011- May 31, 2023

Pipeline Incidents:

Provincial PINC

List of pipeline incidents (strikes, leaks, spills). This is not a comprehensive or complete inventory of pipeline incidents in the province; this listing is an historical copy of records previously obtained under Access to Public Information. Records are not verified for accuracy or completeness.

Government Publication Date: Feb 28, 2021

Private and Retail Fuel Storage Tanks:

Provincial PRT

The Fuels Safety Branch of the Ontario Ministry of Consumer and Commercial Relations maintained a database of all registered private fuel storage tanks and licensed retail fuel outlets. This database includes an inventory of locations that have gasoline, oil, waste oil, natural gas and/or propane storage tanks on their property. The MCCR no longer collects this information. This information is now collected by the Technical Standards and Safety Authority (TSSA).

Government Publication Date: 1989-1996*

Permit to Take Water:

Provincial PTTW

This is a subset taken from Ontario's Environmental Registry (EBR) database. It will include PTTW's on the registry such as OWRA s. 34 - Permit to take water.

Government Publication Date: 1994 - May 31, 2023

Ontario Regulation 347 Waste Receivers Summary:

Provincial REC

Part V of the Ontario Environmental Protection Act ("EPA") regulates the disposal of regulated waste through an operating waste management system or a waste disposal site operated or used pursuant to the terms and conditions of a Certificate of Approval or a Provisional Certificate of Approval. Regulation 347 of the Ontario EPA defines a waste receiving site as any site or facility to which waste is transferred by a waste carrier. A receiver of regulated waste is required to register the waste receiving facility. This database represents registered receivers of regulated wastes, identified by registration number, company name and address, and includes receivers of waste such as: landfills, incinerators, transfer stations, PCB storage sites, sludge farms and water pollution control plants. This information is a summary of all years from 1986 including the most currently available data.

Government Publication Date: 1986-1990, 1992-2021

Record of Site Condition:

Provincial RSC

The Record of Site Condition (RSC) is part of the Ministry of the Environment's Brownfields Environmental Site Registry. Protection from environmental cleanup orders for property owners is contingent upon documentation known as a record of site condition (RSC) being filed in the Environmental Site Registry. In order to file an RSC, the property must have been properly assessed and shown to meet the soil, sediment and groundwater standards appropriate for the use (such as residential) proposed to take place on the property. The Record of Site Condition Regulation (O. Reg. 153/04) details requirements related to site assessment and clean up.

RSCs filed after July 1, 2011 will also be included as part of the new (O.Reg. 511/09).

Government Publication Date: 1997-Sept 2001, Oct 2004-May 2023

Retail Fuel Storage Tanks:

Private RST

This database includes an inventory of retail fuel outlet locations (including marinas) that have on their property gasoline, oil, waste oil, natural gas and / or propane storage tanks.

Government Publication Date: 1999-Feb 28, 2023

Scott's Manufacturing Directory:

Private SCT

Scott's Directories is a data bank containing information on over 200,000 manufacturers across Canada. Even though Scott's listings are voluntary, it is the most comprehensive database of Canadian manufacturers available. Information concerning a company's address, plant size, and main products are included in this database.

Government Publication Date: 1992-Mar 2011*

Ontario Spills:

Provincial SPL

List of spills and incidents made available the Ministry of the Environment, Conservation and Parks. This database identifies information such as location (approximate), type and quantity of contaminant, date of spill, environmental impact, cause, nature of impact, etc. Information from 1988-2002 was part of the ORIS (Occurrence Reporting Information System). The SAC (Spills Action Centre) handles all spills reported in Ontario. Regulations for spills in Ontario are part of the MOE's Environmental Protection Act, Part X. The Ministry of the Environment, Conservation and Parks cites the coronavirus pandemic as an explanation for delays in releasing data pursuant to requests.

Government Publication Date: 1988-Oct 2021

Wastewater Discharger Registration Database:

Provincial

[SRDS](#)

Facilities that report either municipal treated wastewater effluent or industrial wastewater discharges under the Effluent Monitoring and Effluent Limits (EMEL) and Municipal/Industrial Strategy for Abatement Regulations. The Municipal/Industrial Strategy for Abatement (MISA) division of the Ontario Ministry of Environment keeps record of direct dischargers of toxic pollutants within nine sectors including: Electric Power Generation, Mining, Petroleum Refining, Organic Chemicals, Inorganic Chemicals, Pulp & Paper, Metal Casting, Iron & Steel, and Quarries.

Government Publication Date: 1990-Dec 31, 2020

Anderson's Storage Tanks:

Private

[TANK](#)

The information provided in this database was collected by examining various historical documents, which identified the location of former storage tanks, containing substances such as fuel, water, gas, oil, and other various types of miscellaneous products. Information is available in regard to business operating at tank site, tank location, permit year, permit & installation type, no. of tanks installed & configuration and tank capacity. Data contained within this database pertains only to the city of Toronto and is not warranted to be complete, exhaustive or authoritative. The information was collected for research purposes only.

Government Publication Date: 1915-1953*

Transport Canada Fuel Storage Tanks:

Federal

[TCFT](#)

List of fuel storage tanks currently or previously owned or operated by Transport Canada. This inventory also includes tanks on The Pickering Lands, which refers to 7,530 hectares (18,600 acres) of land in Pickering, Markham, and Uxbridge owned by the Government of Canada since 1972; properties on this land has been leased by the government since 1975, and falls under the Site Management Policy of Transport Canada, but is administered by Public Works and Government Services Canada. This inventory provides information on the site name, location, tank age, capacity and fuel type.

Government Publication Date: 1970 - Apr 2020

Variances for Abandonment of Underground Storage Tanks:

Provincial

[VAR](#)

Listing of variances granted for storage tank abandonment. This is not a comprehensive or complete inventory of tank abandonment variances in the province; this listing is a copy of tank abandonment variance records previously obtained under Access to Public Information. In Ontario, registered underground storage tanks must be removed within two years of disuse; if removal of a tank is not feasible, an application may be sought for a variance from this code requirement.

Records are not verified for accuracy or completeness.

Government Publication Date: Feb 28, 2022

Waste Disposal Sites - MOE CA Inventory:

Provincial

[WDS](#)

The Ontario Ministry of Environment, Waste Management Branch, maintains an inventory of known open (active or inactive) and closed disposal sites in the Province of Ontario. Active sites maintain a Certificate of Approval, are approved to receive and are receiving waste. Inactive sites maintain Certificate(s) of Approval but are not receiving waste. Closed sites are not receiving waste. The data contained within this database was compiled from the MOE's Certificate of Approval database. Locations of these sites may be cross-referenced to the Anderson database described under ERIS's Private Source Database section, by the CA number. All new Environmental Compliance Approvals handed out after Oct 31, 2011 for Waste Disposal Sites will still be found in this database.

Government Publication Date: Oct 2011- May 31, 2023

Waste Disposal Sites - MOE 1991 Historical Approval Inventory:

Provincial

[WDSH](#)

In June 1991, the Ontario Ministry of Environment, Waste Management Branch, published the "June 1991 Waste Disposal Site Inventory", of all known active and closed waste disposal sites as of October 30th, 1990. For each "active" site as of October 31st 1990, information is provided on site location, site/CA number, waste type, site status and site classification. For each "closed" site as of October 31st 1990, information is provided on site location, site/CA number, closure date and site classification. Locations of these sites may be cross-referenced to the Anderson database described under ERIS's Private Source Database section, by the CA number.

Government Publication Date: Up to Oct 1990*

Water Well Information System:

Provincial

[WWIS](#)

This database describes locations and characteristics of water wells found within Ontario in accordance with Regulation 903. It includes such information as coordinates, construction date, well depth, primary and secondary use, pump rate, static water level, well status, etc. Also included are detailed stratigraphy information, approximate depth to bedrock and the approximate depth to the water table.

Government Publication Date: Mar 31 2023

Definitions

Database Descriptions: This section provides a detailed explanation for each database including: source, information available, time coverage, and acronyms used. They are listed in alphabetic order.

Detail Report: This is the section of the report which provides the most detail for each individual record. Records are summarized by location, starting with the project property followed by records in closest proximity.

Distance: The distance value is the distance between plotted points, not necessarily the distance between the sites' boundaries. All values are an approximation.

Direction: The direction value is the compass direction of the site in respect to the project property and/or center point of the report.

Elevation: The elevation value is taken from the location at which the records for the site address have been plotted. All values are an approximation. Source: Google Elevation API.

Executive Summary: This portion of the report is divided into 3 sections:

'Report Summary'- Displays a chart indicating how many records fall on the project property and, within the report search radii.

'Site Report Summary'-Project Property'- This section lists all the records which fall on the project property. For more details, see the 'Detail Report' section.

'Site Report Summary-Surrounding Properties'- This section summarizes all records on adjacent properties, listing them in order of proximity from the project property. For more details, see the 'Detail Report' section.

Map Key: The map key number is assigned according to closest proximity from the project property. Map Key numbers always start at #1. The project property will always have a map key of '1' if records are available. If there is a number in brackets beside the main number, this will indicate the number of records on that specific property. If there is no number in brackets, there is only one record for that property.

The symbol and colour used indicates 'elevation': the red inverted triangle will dictate 'ERIS Sites with Lower Elevation', the yellow triangle will dictate 'ERIS Sites with Higher Elevation' and the orange square will dictate 'ERIS Sites with Same Elevation.'

Unplottables: These are records that could not be mapped due to various reasons, including limited geographic information. These records may or may not be in your study area, and are included as reference.

EXP Services Inc.

*Sun Life Assurance Company of Canada c/o BentallGreenOak (Canada) LP
Phase One Environmental Site Assessment
1820-1846 Bank Street, Ottawa, Ontario
OTT-23002538-A0
September 30, 2024*

Appendix E: Site Photographs



Photograph No. 1

View of the site building looking west.



Photograph No. 2

View of the north end of the Phase One property, location of the former dry-cleaner.

EXP Services Inc.

Sun Life Assurance Company of Canada c/o BentallGreenOak (Canada) L
Phase One Environmental Site Assessment
1822 - 1846 Bank Street, Ottawa, C
OTT-23002538-A0
September 30, 2024



Photograph No. 3

View of the parking lot on the east side of the Phase One property.



Photograph No. 4

View of the rear of the site building.



Photograph No. 5

View of the damaged monitoring well off the northwest corner of the building.



Photograph No. 6

View of the intact monitoring wells in the east part of the parking lot on the Phase One property.




Photograph No. 7

Transformer on the southwest corner of the Phase One property.



Photograph No. 8

Grease bin behind the restaurant.



Photograph No. 9

Interior of former dry cleaner, now part of Value Village.



Photograph No. 10

View of the southeast adjacent gas station.



Photograph No. 11

View of the east adjacent car dealership and repair garage.



Photograph No. 12

View of the west adjacent residential properties.

EXP Services Inc.

Sun Life Assurance Company of Canada c/o BentallGreenOak (Canada) L
Phase One Environmental Site Assessment
1822 - 1846 Bank Street, Ottawa, C
OTT-23002538-A0
September 30, 2024



Photograph No. 13

View of the north adjacent commercial property.

EXP Services Inc.

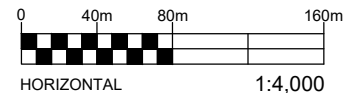
*Sun Life Assurance Company of Canada c/o BentallGreenOak (Canada) LP
Phase One Environmental Site Assessment
1820-1846 Bank Street, Ottawa, Ontario
OTT-23002538-A0
September 30, 2024*

Appendix F: Aerial Photographs



LEGEND

- PROPERTY BOUNDARY
- PHASE ONE ESA STUDY AREA (250 m)



EXP Services Inc. www.exp.com

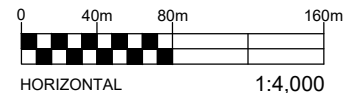
t: +1.613.688.1899 | f: +1.613.225.7337
2650 Queensview Drive, Suite 100
Ottawa, ON K2B 8H6, Canada

DATE AUGUST 2023		PROJECT: PHASE ONE ENVIRONMENTAL SITE ASSESSMENT		project no. OTT-23002538-A0	
DESIGN CK / LW	CHECKED CK	CLIENT: BENTALL GREEN OAK		scale 1:4,000	
DRAWN BY AS		TITLE: 1965 AERIAL PHOTOGRAPH		FIG E-1	
		WALKLEY CENTRE RE-DEVELOPMENT (1822-1846 BANK ST.), OTTAWA, ONTARIO			



LEGEND

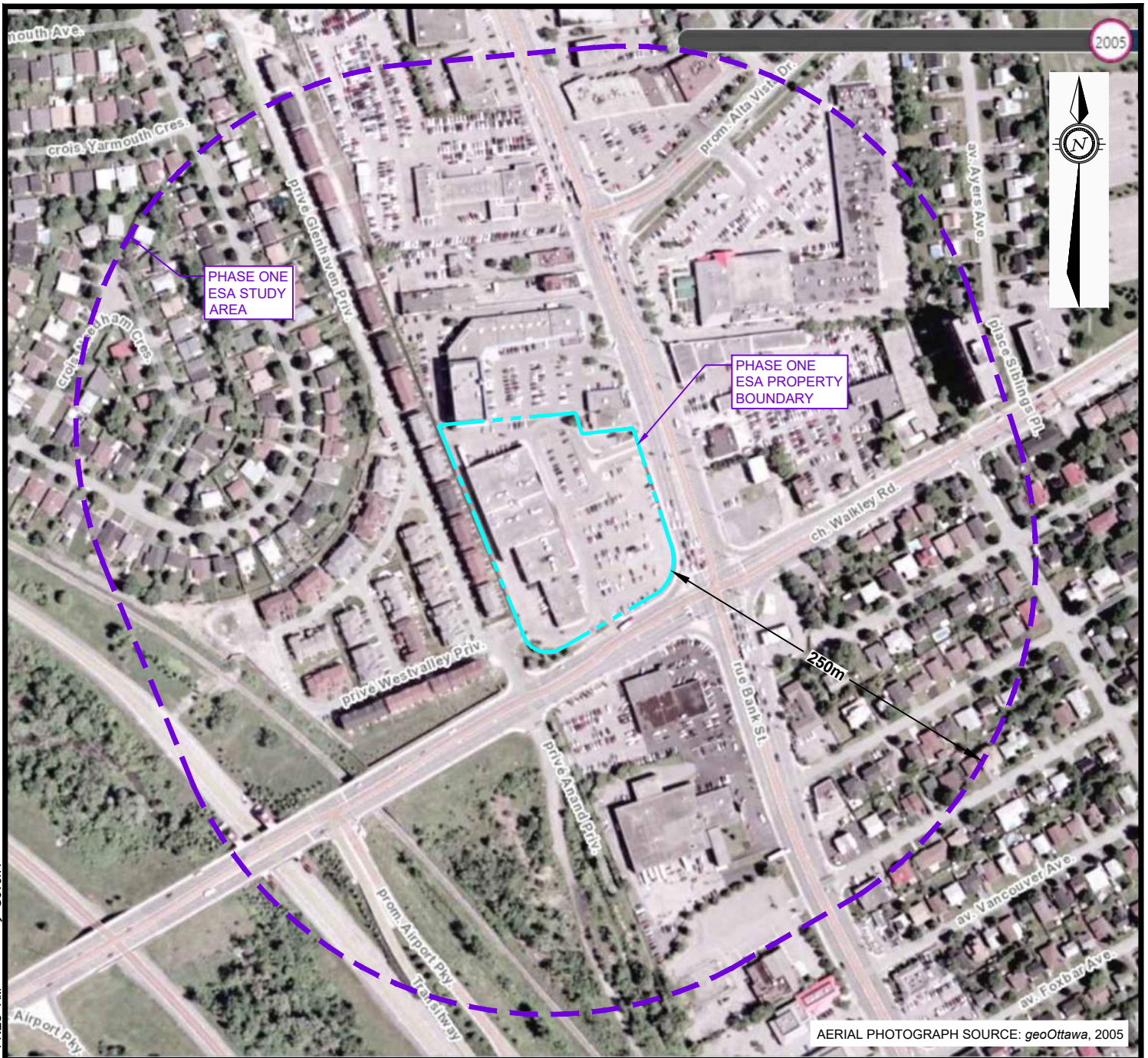
- PROPERTY BOUNDARY
- PHASE ONE ESA STUDY AREA (250 m)



EXP Services Inc. www.exp.com

t: +1.613.688.1899 | f: +1.613.225.7337
2650 Queensview Drive, Suite 100
Ottawa, ON K2B 8H6, Canada

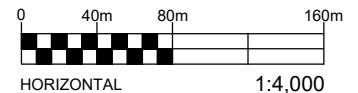
DATE AUGUST 2023		PROJECT: PHASE ONE ENVIRONMENTAL SITE ASSESSMENT BENTALL GREEN OAK		project no. OTT-23002538-A0
DESIGN CK / LW	CHECKED CK	CLIENT: TITLE: 1991 AERIAL PHOTOGRAPH		scale 1:4,000
DRAWN BY AS		WALKLEY CENTRE RE-DEVELOPMENT (1822-1846 BANK ST.), OTTAWA, ONTARIO		FIG E-3



AERIAL PHOTOGRAPH SOURCE: geoOttawa, 2005

LEGEND

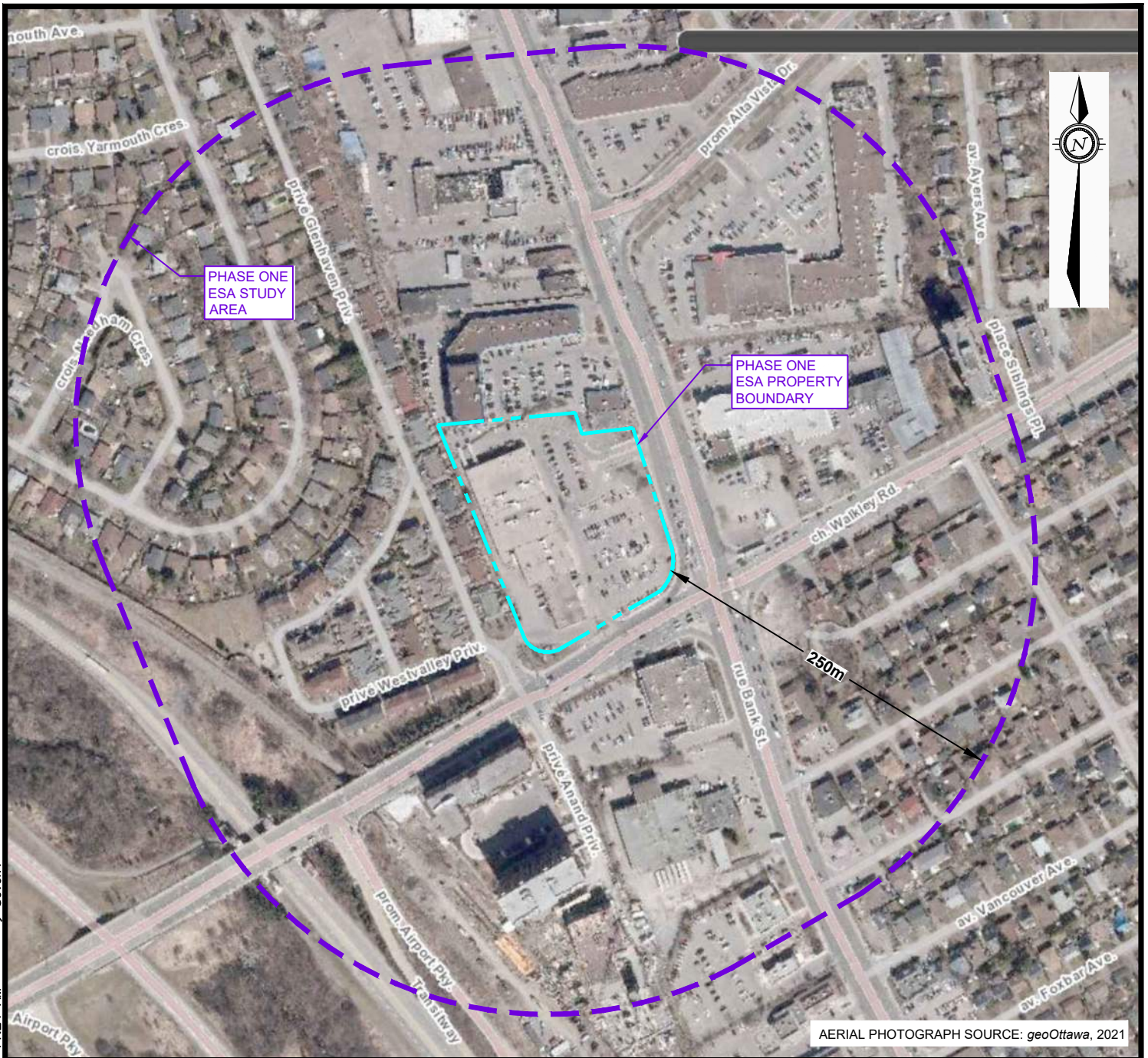
- PROPERTY BOUNDARY
- PHASE ONE ESA STUDY AREA (250 m)





EXP Services Inc. www.exp.com

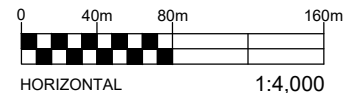
t: +1.613.688.1899 | f: +1.613.225.7337
2650 Queensview Drive, Suite 100
Ottawa, ON K2B 8H6, Canada

DATE AUGUST 2023		PROJECT: PHASE ONE ENVIRONMENTAL SITE ASSESSMENT		project no. OTT-23002538-A0
DESIGN CK / LW	CHECKED CK	CLIENT: BENTALL GREEN OAK		scale 1:4,000
DRAWN BY AS		TITLE: 2005 AERIAL PHOTOGRAPH		FIG E-5
WALKLEY CENTRE RE-DEVELOPMENT (1822-1846 BANK ST.), OTTAWA, ONTARIO				



LEGEND

-  PROPERTY BOUNDARY
-  PHASE ONE ESA STUDY AREA (250 m)



EXP Services Inc. www.exp.com

t: +1.613.688.1899 | f: +1.613.225.7337
2650 Queensview Drive, Suite 100
Ottawa, ON K2B 8H6, Canada

DATE AUGUST 2023		PROJECT: PHASE ONE ENVIRONMENTAL SITE ASSESSMENT BENTALL GREEN OAK		project no. OTT-23002538-A0
DESIGN CK / LW	CHECKED CK	CLIENT: 2021 AERIAL PHOTOGRAPH		scale 1:4,000
DRAWN BY AS		TITLE: WALKLEY CENTRE RE-DEVELOPMENT (1822-1846 BANK ST.), OTTAWA, ONTARIO		FIG E-7