



**PATERSON
GROUP**

Consulting Engineers

9 Auriga Drive
Ottawa, Ontario
K2E 7T9
Tel: (613) 226-7381

Geotechnical Engineering
Environmental Engineering
Hydrogeology
Materials Testing
Building Science
Rural Development Design
Retaining Wall Design
Noise and Vibration Studies

patersongroup.ca

August 29, 2024
File: PE6680-LET.01

Greystone Village Inc.
1737 Woodward Drive
Ottawa, Ontario
K2C 0P9

Attention: **Mr. Evan Garfinkel**

Subject: **Phase I - Environmental Site Assessment Update
295, 325 and 355 Deschatelets Avenue
Ottawa, Ontario**

Dear Sir,

Further to your request, Paterson Group (Paterson) conducted a Phase I - Environmental Site Assessment (Phase I ESA) Update for the aforementioned property. This report is an update of the previous Phase I ESA for the property addressed 175 Main Street, completed by Golder Associates and dated May, and is intended to meet the requirements of a Phase I ESA Update, as per the MECP Standard O.Reg. 153/04, as amended, under the Environmental Protection Act. This report is to be read in conjunction with the previous reports.

Site Information

The Phase I Property is located on the east and north side of Deschâtelets Avenue in the City of Ottawa, Ontario. The Properties are bounded by Des Oblats Avenue to the north and Deschâtelets Avenue to the south and west.

The Phase I Properties are irregularly shaped with an approximate total footprint of 1.3 ha. The site is situated in a municipally serviced area occupied primarily by residential properties and some commercial properties. The Phase I Property is currently vacant and undeveloped with no buildings or permanent structures on-site.





Records Review

Phase I ESA Study Area Determination

A radius of approximately 250m was determined to be appropriate as a Phase I Study Area for this assessment. Properties outside the 250m radius are not considered to have the potential to impact the Phase I Property, based on their separation distance.

First Developed Use Determination

Based on aerial photographs and the documentation reviewed, the Phase I Property have never been developed, but was parkland associated with a convent constructed in 1885.

Previous Engineering Reports

The following reports were reviewed prior to conducting this assessment:

- ❑ Phase I Environmental Site Assessment, Oblates Property, 175 Main Street Ottawa, Ontario, prepared by Golder associates, dated May 2016.

According to the 2016 Phase I ESA which encompasses the subject and surrounding properties which comprised the original 175 Main Street site, the larger property was first developed as a convent in 1885 with additions and extensions being added in the 1920's, 1940's, 1948, 1950, and 1958; however, the Phase I Property itself has always been parkland.

Several Areas of Potential Environmental Concern (APECs) were identified on the 175 Main Street property, consisting of:

- ❑ A small garage identified on the northeast side of the main building (stated to be northwest in the original report) which reportedly was used for minor repairs and oil changes since the 1940's.
- ❑ Two (2) Aboveground Storage Tanks (ASTs) containing Diesel Fuel, and one (1) Underground Storage Tank (UST) containing Gasoline.
- ❑ Numerous pole and pad mounted transformers.
- ❑ The presence of the former ST. Paul University Dump on the south side of the 175 Main Street property, and the properties addressed 223 and 249 Main Street.
- ❑ Fill of an unknown composition and possible spreading of coal ash on the east side of the 175 Main Street property along the Rideau River.
- ❑ Fill containing construction debris, asphalt, and concrete on the south side of the 175 Main Street property and along the Rideau River.



None of the identified APECs are located on the current Phase I Property with the possible exception of the presence of Fill containing construction debris, asphalt, and concrete which was identified close to the southern portion of the property addressed 355 Deschatelets Avenue.

The 2016 Phase I ESA also identified 5 Potentially Contaminating Activities (PCAs) on nearby properties within a 250m radius of the subject property:

- The presence of a former Retail Fuel Outlet (RFO) at the property addressed 129 Main Street.
- The presence of a former Coal Tar Distillery and associated landfill, classified as a Group I Industrial site at properties addressed 170, 180, and 190 Lees Avenue to the north and northeast.
- The presence of the former Riverside dump on the opposite side of the Rideau River.
- The presence of the former Lees Avenue landfill at the property addressed 160 Lees Avenue to the north and northeast.
- The presence of a former Royal Canadian Engineers workshop, classified as a Group II Industrial Site, at the property addressed 160 Lees Avenue.

Due to separation distances and/or being separated by the Rideau River, only the later 2 PCAs were considered to represent APECs for the 175 Main Street property. These APECs were not considered to have impacted the portion of the subject property that constitute the current Phase I Property.

As a result of these findings a, Phase II ESA was recommended and carried out.

- 'Phase Two Environmental Site Assessment, Oblates Property, RSC #2, 175 Main Street, Ottawa, Ontario', prepared by Golder Associates, dated September 2016.

Following the 2016 Phase I ESA, the 175 Main Street property was divided into 3 parcels identified as RSC #1, RSC #2, and RSC #3 each of which were subject to a Phase II ESA as recommended by the 2016 Phase I ESA. The parcel identified as RSC #2 encompasses the current Phase I Property and neighbouring properties to the northeast, southeast, and west.

A total of 9 boreholes and 28 test pits were placed on the RSC #2 site, of which 2 boreholes and 5 test pits were located on the current Phase I Property. Various layers of debris free fill were identified on the current Phase I Property extending to between 0.8m to 1.7m below ground surface.

A total of 6 fill samples from the current Phase I Property were submitted to for analytical testing of PAH and metals parameters, 1 sample was also submitted for



PHCs F1-F4 and BTEX analysis. All samples from the current Phase I Property tested met the applicable Table 3 Residential/Parkland/Institutional (RPI) standards.

A total of 4 groundwater monitoring wells were installed, 1 of which was located on the current Phase I Property. Two (2) groundwater samples were submitted for analytical testing, 1 for PAH analysis and the other for metals. Both samples from the current Phase I Property tested met the applicable Table 3 Ground Water standards.

The Phase II ESA concluded that remediations would be necessary at various locations on the RSC #2 site, however none were within the current Phase I Property. These remediations were conducted in 2016 and resulted in the removal of all soil exceeding Table 3 standards. A Record of Site Condition was subsequently filed with the MECP for the RSC #2 lands which include the current Phase I Property.

Historical Review and Records Update

Ministry of the Environment, Conservation and Parks (MECP) Instruments

A request was submitted to the MECP Freedom of Information (FOI) office for information with respect to certificates of approval, permits to take water, certificates of property use or any other similar MECP issued instruments for the Phase I Property, however, information pertaining to MECP records is included in the ERIS section. At the time of issuance of this report, a response from the MECP had not been received. A copy of the response will be forwarded to the client, should it contain any pertinent information.

MECP Submissions

A request was submitted to the MECP FOI office for information with respect to reports related to environmental conditions for the Phase I Property. At the time of issuance of this report, a response from the MECP had not been received, however, information pertaining to MECP records is included in the ERIS section. A copy of the response will be forwarded to the client, should it contain any pertinent information.

MECP Incident Reports

A request was submitted to the MECP FOI office for information with respect to records concerning environmental incidents, orders, offences, spills, discharges of contaminants or inspections maintained by the MECP for the site or adjacent properties. At the time of issuance of this report, a response from the MECP had not been received, however, information pertaining to MECP records is included in the ERIS section. A copy of the response will be forwarded to the client, should it contain any pertinent information.



MECP Waste Management Records

A request was submitted to the MECP FOI office for information with respect to waste management records. At the time of issuance of this report, a response from the MECP had not been received, however, information pertaining to MECP records is included in the ERIS section. A copy of the response will be forwarded to the client, should it contain any pertinent information.

MECP Brownfields Environmental Site Registry

A search of the MECP Brownfields Environmental Site Registry was conducted as part of this assessment for the site, neighbouring properties and the general area of the site. Four (4) Records of Site Condition (RSCs) were filed for the Phase I Property and other properties within a 250m radius of the Phase I Property.

Three (3) of the identified RCSs pertain to parcels comprising the original 175 Main Street Phase I ESA property, including the current Phase I Properties, which were filed following Phase II ESAs and subsequent remediations of each property. Based on a review of the available RSC documents the soil and groundwater present on the Phase I Property complies with the applicable MECP Table 3 Residential standards.

The remaining RSC identified pertains to the property addressed 129 Main Street and was filled in November 2007 by Paterson Group. Due to the separation distance (approximately 150m) the RSC for 129 Main Street is not considered to represent an environmental concern to the Phase I Property.

Technical Standards and Safety Authority (TSSA)

The TSSA, Fuels Safety Branch in Toronto, was contacted electronically on August 21, 2024, to inquire about current and former underground storage tanks, spills and incidents for the site and neighbouring properties. A response from the TSSA indicated that no records were listed in the TSSA registry for the Phase I Property or neighbouring properties. A copy of the TSSA response has been appended to this report.

City of Ottawa Historical Land Use Inventory (HLUI)

As part of this assessment, a requisition form was submitted to the City of Ottawa to request information from the City's Historical Land Use Inventory (HLUI) database for any environmental records pertaining to the Phase I Property as well as any properties situated within the Phase I Study Area. A response from the City of Ottawa had not been received by our firm prior to the issuance of this report, however, a copy of the response will be forwarded to the client should it contain any pertinent information.

A copy of the submission request has been appended to this report.



Environmental Risk Information Service (ERIS) Report

An ERIS (Environmental Risk Information Service) Report was obtained for Phase I Property and surrounding lands as part of this Phase I ESA. It should be noted that the ERIS report includes information that can normally be obtained through the MECP FOI, MECP well records search as well as several other records (i.e., incident reports, waste generators, etc.). The complete ERIS report has been appended to this report.

On-Site Records:

A total of five (5) records were identified for the Phase I Property, one (1) of which is a former ERIS search. One (1) of the records identified pertains to an RSC filled in September 2016, which is discussed in a previous section of this report (see MECP Brownfields Environmental Site Registry). The three (3) remaining records pertain to Environmental Compliance Approval (ECA) records for the Phase I Property. The records are limited to municipal and private sewage works and are not considered to pose an environmental risk to the Phase I Property.

Off-Site Records:

A total of 86 records from various databases were identified for surrounding properties within the Phase I Study Area, 9 of which are historical ERIS searches.

The ERIS report identified three (3) RSCs within the Phase I Study Area. Two (2) of RSCs identified pertain to adjacent properties which were originally part of the larger 175 Main Street property which included the Phase I Property and are discussed in a previous section of this report (see MECP Brownfields Environmental Site Registry). The remaining RSC identified pertains to the property addressed 129 Main Street and is discussed below.

There are twelve (12) records for the property addressed 129 Main Street, one of which is an RSC which was filed following a remediation of the property in 2007. The remaining records pertain to fuel storage tanks on the property, all of which are dated prior to the 2007 remediation. Due to the separation distance (approximately 150m) and an RSC identifying the property as being remediated in 2007, prior to the 2016 investigations, these records are not considered to represent an ongoing environmental concern.

The ERIS report identified 31 Ontario Waste Generator Records.

Eight (8) records were identified for the property addressed 175 Main Street. Five (5) of the records pertain to waste oils and lubricants at the property until 2005, prior to the 2016 investigations and are not considered to represent an ongoing environmental concern. The remaining records are registered to EQ homes for 2016 and 2017, based



on the available information these records pertain to the remediation of the former 175 Main Street property and are not considered to represent an environmental concern to the Phase I Property.

The remaining Ontario Waste Generator Records pertain to medical wastes or have a separation distance of greater than 150m and are not considered to represent an environmental concern to the Phase I Property.

The ERIS report identified 6 Ontario Spill Records. One (1) of the records identified pertains to sanitary waste; due to the nature of sanitary waste this record is not considered to represent an environmental concern to the Phase I Property. One (1) of the records identified pertains to 6L of coolant spilled onto the road at 123 Main Street; due to the separation distance (approximately 240m) this record is not considered to represent an environmental concern to the Phase I Property. The remaining records identified occurred prior to the 2016 Remediation of the Phase I Property and are not considered to represent an ongoing environmental concern.

The ERIS report identified 1 Anderson's Waste Disposal Sites record approximately 35m south of the Phase I Property pertaining to the St Paul University dump which operated until 1938. Due to the records identifying operations ending prior to the 2016 investigations these records are not considered to represent an ongoing environmental concern.

The remaining records identified by the ERIS report are not considered to represent an environmental concern to the Phase I Property.

MECP Water Well Records

A search of the MECPs website for all drilled well records within 250 m of the Phase I Property was conducted on August 22, 2024. Seventeen (17) well records were identified within Phase I Study Area all of which pertain to monitoring wells and well decommissioning.

Aerial Photographs

Historical aerial photographs of the Phase I Study Area for years following the latest aerial photograph reviewed as part of the 2016 Phase I ESA from 2011 were obtained from the City of Ottawa's mapping website geoOttawa. Based on a review of these photographs, the following observations have been made:

2017 No significant changes have been made to the Phase I Property. Construction and associated activities can be seen adjacent to the Phase I Property to the south, east, and northeast. Construction can also be seen to the northwest on the property addressed 170 Main Street.



2022 The 295 and 355 Deschâtelets Avenue parts of the Phase I Property have been stripped and appear to be occupied by a site office and staging/storage area. Construction activities to the south, northeast, and northwest have been completed. Parts of the building to the east have been demolished.

Property Owner Representative Interview

Mr. Evan Garfinkle with Regional Group was interviewed as part of this Phase I ESA Update. His answers to questions have been integrated into other sections of this report.

Site Reconnaissance

A site visit was conducted on August 22, 2024. Mr. Grant Paterson from the Environmental Department of Paterson Group conducted the site inspection. In addition to the site, the uses of neighbouring properties within the Phase I Study Area were also assessed at the time of the site visit.

Buildings and Structures

No permanent buildings or structures were observed on the Phase I Properties however, several construction trailers and seacans were observed on the south and central portions of the Phase I Property.

Site Features

The 295 and 355 Deschâtelets Avenue parts of the Phase I Property currently consist of vacant land being used for construction staging and storage and site trailers.

The 325 Deschâtelets Avenue part of the Phase I Property currently consists of lightly vegetated land with an asphalt laneway running east to west and a site trailer in the center of the property. A gravel access road runs north to south along the eastern side of the property.

Site drainage primarily occurs through infiltration on the Phase I Properties. The topography of the Phase I Properties slopes downward towards the edges of the properties. The regional topography slopes down towards the east in the direction of the Rideau River.

Two active ASTs were identified on the east side of the 325 Deschâtelets Avenue part of the Phase I Property, located on the asphalt laneway. Paterson was informed that the tanks are used for fueling of various construction vehicles and equipment associated with the on-going residential development in the vicinity of the Phase I Property. The tanks were noted to be in good condition at the time of the site inspection, with no signs



of spills, staining, or odours observed in their vicinity. The presence of these tanks is not considered to represent an environmental concern to the Phase I Property.

No evidence of ozone-depleting substances (ODSs), underground storage tanks (USTs) or chemical storage was observed on the Phase I Property at the time of the site inspection.

A pad mounted transformer installed after the 2016 Phase II ESA was identified on the northeast side of the Phase I Property. The transformer was observed to be in good condition with no leaks or staining noted during the site visit. Due to the recent age of the transformer, its presence is not considered to represent an environmental concern to the Phase I Property.

No underground structures, drains, pits or sumps were observed on the exterior of the Phase I Property at the time of the site visit.

A layer of imported crushed stone material was present across the majority of the Phase I Properties except for the locations of the future parkland. This material is considered to be clean material and does not represent an environmental concern on the Phase I Property.

Neighbouring Properties

An inspection of the neighbouring properties was conducted from publicly accessible roadways at the time of the site visit. Land use adjacent to the Phase I Property was as follows:

- North – Des Oblats Avenue, followed by Residential dwellings;
- South – Deschâtelets Avenue, followed by Residential dwellings and development;
- East – Former convent;
- West – Deschâtelets Avenue, followed by Residential dwellings.

An automotive service garage was identified at the property addressed 115 Main Street, approximately 185m northwest of the Phase I Property. Due to the separation distance its presence is not considered to represent an environmental concern to the Phase I Property.

Assessment of Uncertainty and/or Absence of Information

The information available for review as part of the preparation of this Phase I-ESA Update is considered to be sufficient to conclude that there are no APECs on the Phase I Property. A variety of independent sources were consulted as part of this assessment,



and as such, the conclusions of this report are not affected by uncertainty which may be present with respect to the individual sources.

Conclusions

The results of the records review, research, and site inspection indicated that there are no new potential environmental concerns regarding the subject site since the 2016 Phase I ESA. Based on the findings of this Phase I ESA Update, **in our opinion, a Phase II Environmental Site Assessment is not required for the Phase I Property.**



Statement of Limitations

This Phase I - Environmental Site Assessment Update report has been prepared in general accordance with O.Reg. 153/04, as amended. The conclusions presented herein are based on information gathered from a historical review and field inspection program. The findings of the Phase I ESA Update are based on a review of readily available geological, historical and regulatory information and a cursory review made at the time of the field assessment. The historical research relies on information supplied by others, such as local, provincial, and federal agencies and was limited within the scope-of-work, time, and budget of the project herein.

Should any conditions be encountered at the subject site and/or historical information that differ from our findings, we request that we be notified immediately in order to allow for a reassessment.

This report was prepared for the sole use of Greystone Village Inc. Permission and notification from Greystone Village Inc. and this firm will be required to release this report to any other party.

We trust that this submission satisfies your current requirements. Should you have any questions, please contact the undersigned.

Paterson Group Inc.

G Pat

Grant Paterson, Technologist

Mark S. D'Arcy, P.Eng., Q.P.ESA



Report Distribution:

- Greystone Village Inc. - Mr. Evan Garfinkel
- Paterson Group



Attachments:

- Figure 1 - Key Plan
- Aerial Photographs
- Drawing PE6680-1 - Site Plan
- Drawing PE6680-2 – Surrounding Land Use Plan
- FOI Request
- TSSA Correspondence
- HLUI Request
- ERIS Report



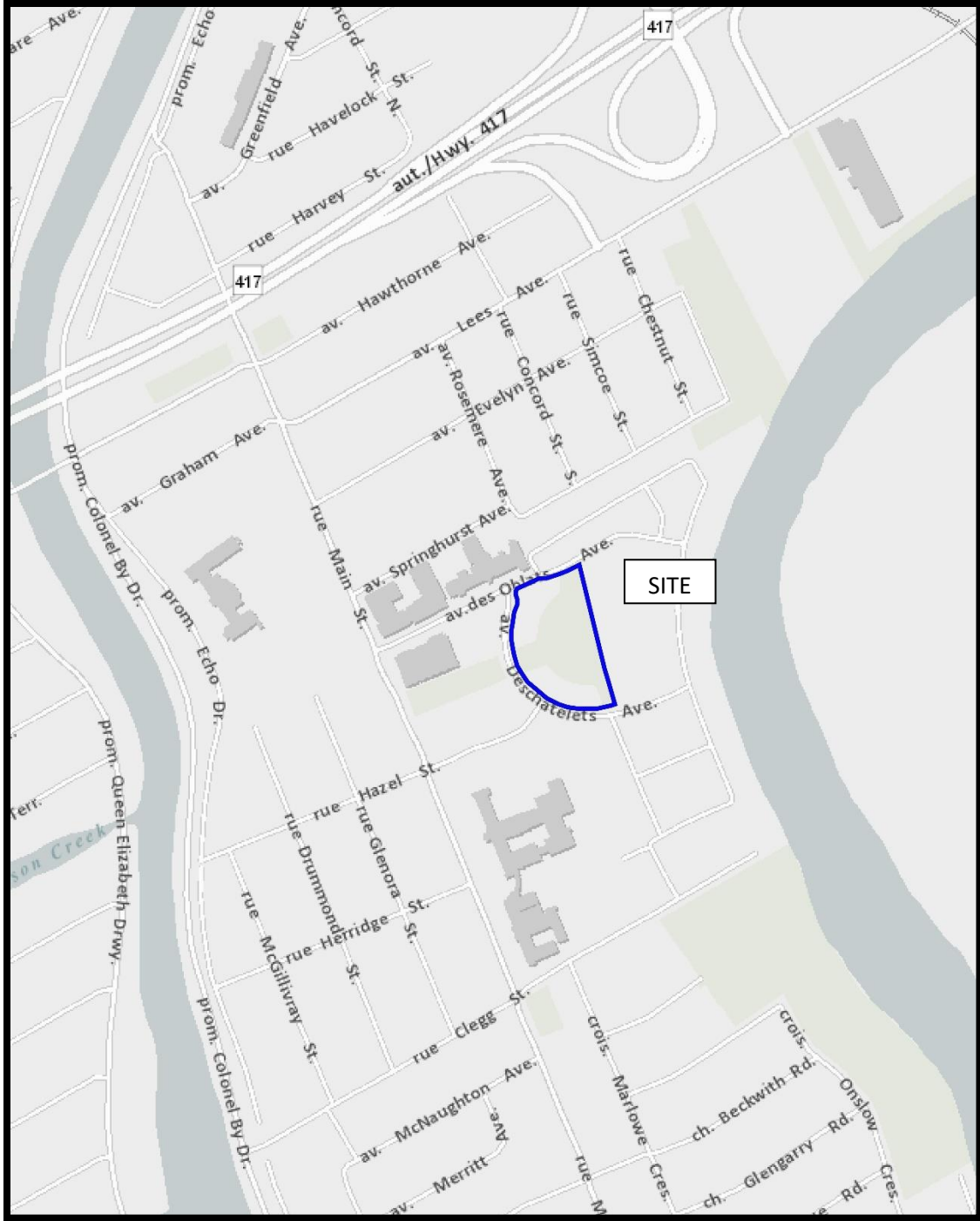


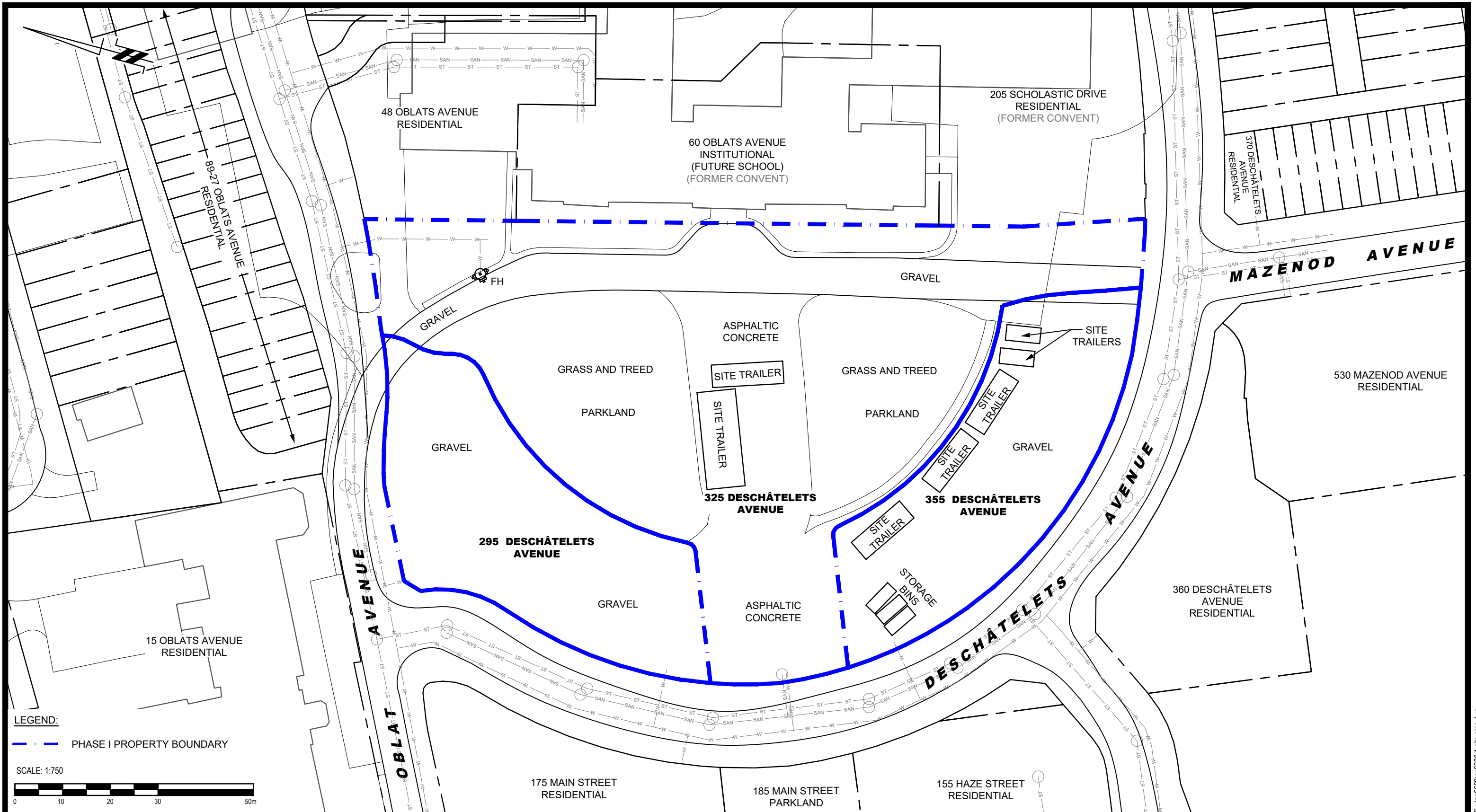
FIGURE 1
KEY PLAN



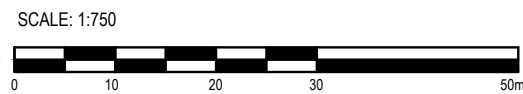
AERIAL PHOTOGRAPH
2017



AERIAL PHOTOGRAPH
2022



LEGEND:
 - - - PHASE I PROPERTY BOUNDARY



PATERSON GROUP
 9 AURIGA DRIVE
 OTTAWA, ON
 K2E 7T9
 TEL: (613) 226-7381

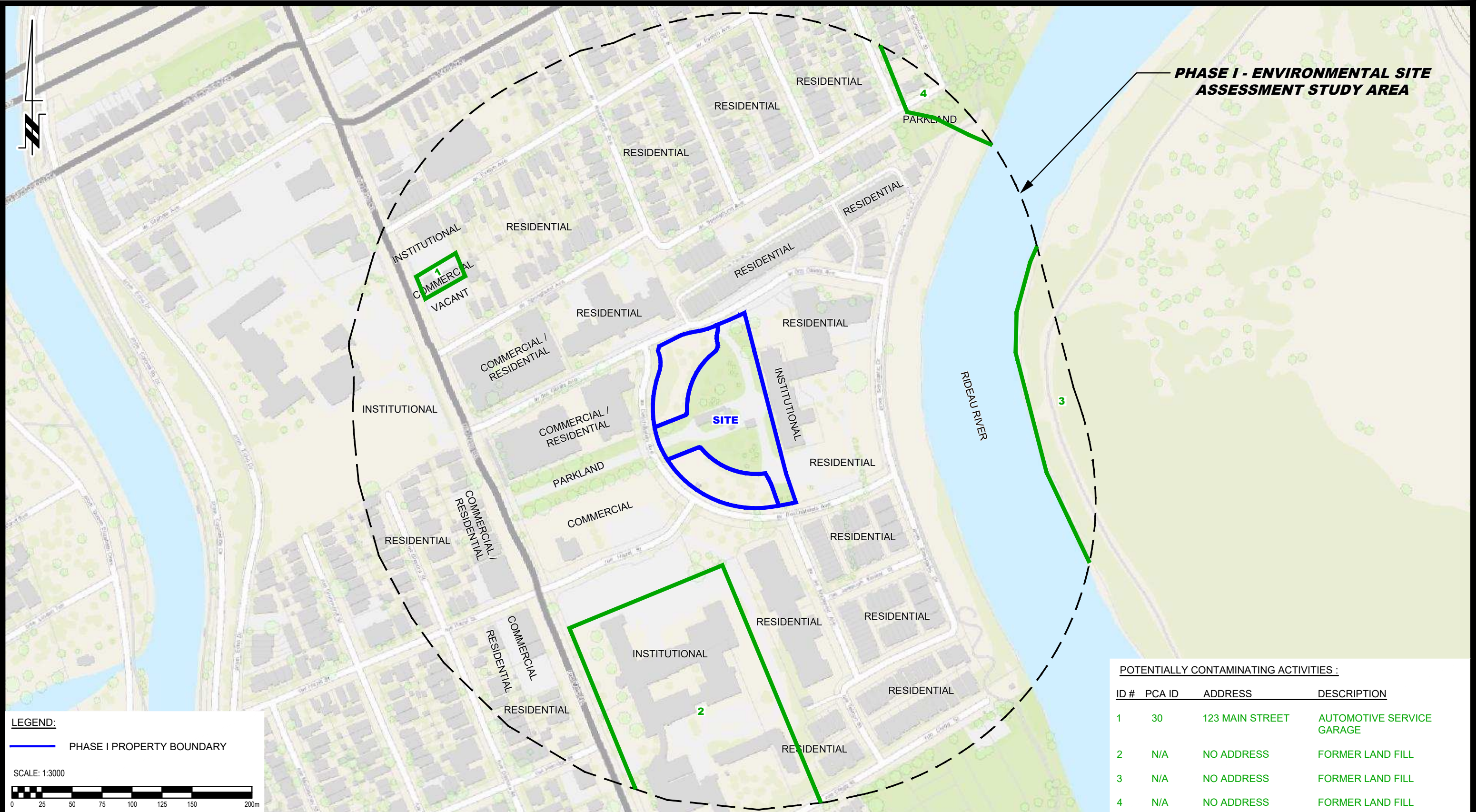
NO.	REVISIONS	DATE	INITIAL

GREYSTONE VILLAGES INC.
PHASE I - ENVIRONMENTAL SITE ASSESSMENT
295, 325, 355 DESCHÂTELETS AVENUE

OTTAWA, ONTARIO

SITE PLAN

Scale:	1:750	Date:	08/2024
Drawn by:	YA	Report No.:	PE6680-1
Checked by:	GP	Dwg. No.:	PE6680-1
Approved by:	MSD	Revision No.:	



PHASE I - ENVIRONMENTAL SITE ASSESSMENT STUDY AREA

LEGEND:
 PHASE I PROPERTY BOUNDARY

SCALE: 1:3000

POTENTIALLY CONTAMINATING ACTIVITIES :

ID #	PCA ID	ADDRESS	DESCRIPTION
1	30	123 MAIN STREET	AUTOMOTIVE SERVICE GARAGE
2	N/A	NO ADDRESS	FORMER LAND FILL
3	N/A	NO ADDRESS	FORMER LAND FILL
4	N/A	NO ADDRESS	FORMER LAND FILL

9 AURIGA DRIVE
 OTTAWA, ON
 K2E 7T9
 TEL: (613) 226-7381

NO.	REVISIONS	DATE	INITIAL

GREYSTONE VILLAGES INC.

PHASE I - ENVIRONMENTAL SITE ASSESSMENT
 295, 325, 355 DESCHÂTELETS AVENUE

OTTAWA, ONTARIO

SURROUNDING LAND USE PLAN

Scale:	1:3000	Date:	08/2024
Drawn by:	YA	Report No.:	PE6680-1
Checked by:	GP	Dwg. No.:	PE6680-2
Approved by:	MSD	Revision No.:	

**Ministry of the Environment,
Conservation and Parks**

Corporate Services Branch
40 St. Clair Avenue West
Toronto ON M4V 1M2

**Ministère de l'Environnement, de la
Protection de la nature et des Parcs**

Direction des services ministériels
40, avenue St. Clair Ouest
Toronto ON M4V 1M2



August 29, 2024

Grant Paterson
Paterson Group Inc.
9 Auriga Drive
Ottawa, Alberta K2E 7T9
gpaterson@patersongroup.ca

Dear Grant Paterson:

**RE: MECP FOI A-2024-05732 / Your Reference PE6680 –
Acknowledgement Letter**

The Ministry is in receipt of your request made pursuant to the Freedom of Information and Protection of Privacy Act. **The search will be conducted on the following:**

295, 325, and 355 Deschâtelets Avenue (Known historical 175 Main Street), Ottawa

Timeframe: January 1st, 1900 to August 28th, 2024

If there is any discrepancy, please contact us immediately.

Please note the file number that has been assigned to your request. This number should be referred to in all future communications with our office.

If you have any questions, please contact Adeolu Paul-Taiwo at adeolu.paul-taiwo@ontario.ca.

Yours truly,
Adeolu Paul-Taiwo
MECP Access and Privacy Office

Grant Paterson

From: Public Information Services <publicinformationsservices@tssa.org>
Sent: August 21, 2024 2:37 PM
To: Grant Paterson
Subject: RE: Search Records Request - PE6680

External Email: Do not click on links or open attachments unless you trust the sender.

NO RECORD FOUND IN CURRENT DATABASE

Hello,

Thank you for your request for confirmation of public information. TSSA has performed a preliminary search of TSSA's current database.

- We confirm that there are no records in our current database of any fuel storage tanks at the subject address(es).

This is **not** a confirmation that there are no records in the archives. For a further search in our archives, please go to the [TSSA Client Portal](#) to complete an Application for Release of Public Information.

Please refer to [How to Submit a Public Information Request \(tssa.org\)](#) for instructions.

The associated fee must be paid via credit card (Visa or MasterCard).

Once all steps have been successfully completed you will receive your payment receipt via email.

TSSA does not make any representations or warranties with respect to the accuracy or completeness of any records released. The requestor assumes all risk in using or relying on the information provided.

If you have any questions or concerns, please do not hesitate to contact our Public Information Release team at publicinformationsservices@tssa.org.

Kind regards,



Kimberly Gage | Public Information & Records Agent

Public Information
345 Carlingview Drive
Toronto, Ontario M9W 6N9
Tel: +1 416-734-3581 | Fax: +1 416-734-3568 | E-Mail: kgage@tssa.org
www.tssa.org



Winner of 2024 5-Star Safety Cultures Award

From: Grant Paterson <GPaterson@patersongroup.ca>
Sent: Wednesday, August 21, 2024 1:28 PM
To: Public Information Services <publicinformationservices@tssa.org>
Subject: Search Records Request - PE6680

[CAUTION]: This email originated outside the organisation.
Please do not click links or open attachments unless you recognise the source of this email and know the content is safe.

Good Afternoon,

Could you please complete a search of your record for underground/aboveground storage tanks, historical spills, or other incidents/infractions for the following address in Ottawa, Ontario:

Main Street: 155, 175, 185
Deschatelets Avenue: 295, 325, 355, 360
Des Oblats Avenue: 15

Thanks,
Grant Paterson



Grant Paterson
Junior Environmental Inspector
TEL: (613) 226-7381 ext. 344
CELL: (343) 961-5549
DIRECT: (613) 800-5584
9 AURIGA DRIVE
OTTAWA ON K2E 7T9
patersongroup.ca

This electronic message and any attached documents are intended only for the named recipients. This communication from the Technical Standards and Safety Authority may contain information that is privileged, confidential or otherwise protected from disclosure and it must not be disclosed, copied, forwarded or distributed without authorization. If you have received this message in error, please notify the sender immediately and delete the original message.

Office Use Only

Application Number: _____ Ward Number: _____ Application Received: (dd/mm/yyyy): _____
Client Service Centre Staff: _____ Fee Received: \$ _____



Historic Land Use Inventory

Application Form

Notice of Public Record

All information and materials required in support of your application shall be made available to the public, as indicated by Section 1.0.1 of *The Planning Act*, R.S.O. 1990, C.P.13.

Municipal Freedom of Information and Protection Act

Personal information on this form is collected under the authority the *Planning Act*, RSO 1990, c. P. 13 and will be used to process this application. Questions about this collection may be directed by mail to Manager, Business Support Services, Planning, Real Estate and Economic Development Department, 110 Laurier Avenue West, Ottawa, K1P 1J1, or by phone at (613) 580-2424, ext. 24075

Background Information

*Site Address or Location:

*Mandatory Field

*Applicant/Agent Information:

Company name:

Contact name:

Mailing Address:

Telephone: Email Address:

*Registered Property Owner Information: Same as above

Name:

Mailing Address:

Telephone: Email Address:

Site Details

Legal Description and PIN:

The Property is located in the geographical Township of Nepean - Concession D - Lot H - Front Rideau

What is the land currently used for?

The land is currently being developed for Residential and Parkland use

Lot frontage: m Lot depth: m Lot area: _____ m²

OR Lot area: (irregular lot) m²

Does the site have Full Municipal Services: Yes No

Required Fees

Please don't hesitate to visit the [Historic Land Use Inventory website](#) more information. Fees must be paid in full at the time of application submission.

Planning Fee

\$181.00

Submittal Requirements

The following are required to be submitted with this application:

- 1. Consent to Disclose Information:** Consultants and other third parties may make requests for information on behalf of an individual or corporation. However, if the requester is not the owner of the property, **the requester must provide the City of Ottawa with a 'consent to disclose information' letter, signed by the property owner.** This will authorize the City of Ottawa to release any relevant information about the property or its owner(s) to the requester. Consent for disclosure is required in the event that personal information or proprietary company information is found concerning the property and its owner. All consents must clearly indicate the name of the property owner as well as the name of the requester, and must be signed and dated.
- 2. Disclaimer:** Requesters must read and understand the conditions included in the attached disclaimer and submit a signed disclaimer to the City of Ottawa's Planning, Real Estate and Economic Development Department. This disclaimer is related to the Historic Land Use Inventory and must be received by the City of Ottawa, signed and dated by the requestor, before the process can begin.
- 3. A site plan or key plan of the property, its location and particular features.**
- 4. Any significant dates or time frames that you would like researched.**

Disclaimer For use with HLUI Database

CITY OF OTTAWA ("the City") is the owner of the Historical Land Use Inventory ("HLUI"), a database of information on the type and location of land uses within the geographic area of Ottawa, which had or have the potential to cause contamination in soil, groundwater or surface water.

The City, in providing information from the HLUI, to Paterson Group Inc. ("the Requester") does so only under the following conditions and understanding:

1. The HLUI may contain erroneous information given that such records and sources of information may be flawed. Changes in municipal addresses over time may have introduced error in such records and sources of information. The City is not responsible for any errors or omissions in the HLUI and reserves the right to change and update the HLUI without further notice. The City does not, however, make any commitment to update the HLUI. Accordingly, all information from the HLUI is provided on an "as is" basis with no representation or warranty by the City with respect to the information's accuracy or exhaustiveness in responding to the request.
2. City staff will perform a search of the HLUI based on the information given by the Requester. City staff will make every effort to be accurate, however, the City does not provide an assurance, guarantee, warranty, representation (express or implied), as to the availability, accuracy, completeness or currency of information which will be provided to the Requester. The HLUI in no way confirms the presence or absence of contamination or pollution of any kind. The information provided by the City to the Requester is provided on the assumption that it will not be relied upon by any person whatsoever. The City denies all liability to any such persons attempting to rely on any information provided from the HLUI database.
3. The City, its employees, servants, agents, boards, officials or contractors take no responsibility for any actions, claims, losses, liability, judgments, demands, expenses, costs, damages or harm suffered by any person whatsoever including negligence in compiling or disseminating information in the HLUI.
4. Copyright is reserved to the City.
5. Any use of the information provided from the HLUI which a third party makes, or any reliance on or decisions to be based on it, are the responsibilities of such third parties. The City, its employees, servants, agents, boards, officials or contractors accept no responsibility for any damages, if any, suffered by a third party as a result of decisions made as a result of an information search of the HLUI.
6. Any use of this service by the Requestor indicates an acknowledgement, acceptance and limits of this disclaimer.
7. All information collected under this request and all records provided in response to this request are subject to the provisions of the Municipal Freedom of Information and Protection of Privacy Act, R.S.O. 1990, c. M.56, as amended.

Signed: G-pat

Dated (dd/mm/yyyy): 08/08/2024

Per: Grant Paterson
(Please print name)

Title: Jr. Environmental Inspector

Company: Paterson Group Inc.



**PATERSON
GROUP**

August 8, 2024
File: PE6680-HLUI

City of Ottawa
110 Laurier Avenue W.
Ottawa, Ontario
K1P 1J1

Subject: **Authorization Letter: HLUI Search
Phase I – Environmental Site Assessment
295, 325, and 355 Deschalets Avenue
Ottawa, Ontario**

Consulting Engineers

9 Auriga Drive
Ottawa, Ontario
K2E 7T9

Tel: (613) 226-7381

Geotechnical Engineering
Environmental Engineering
Hydrogeology
Materials Testing
Building Science
Rural Development Design
Retaining Wall Design
Noise and Vibration Studies

patersongroup.ca

Dear Sir/Madame

Please consider this letter as confirmation that Paterson Group has been retained to conduct a Phase I - Environmental Site Assessment at the aforementioned property.

With this letter, the property owner authorizes the City of Ottawa and other regulatory bodies to release, to Paterson Group, information requested for the purpose of completing an environmental assessment of the property.

Name of Company/Property Owner:

Greystone Village Inc

Name of Representative:

Evan Garfinkel

Signature:

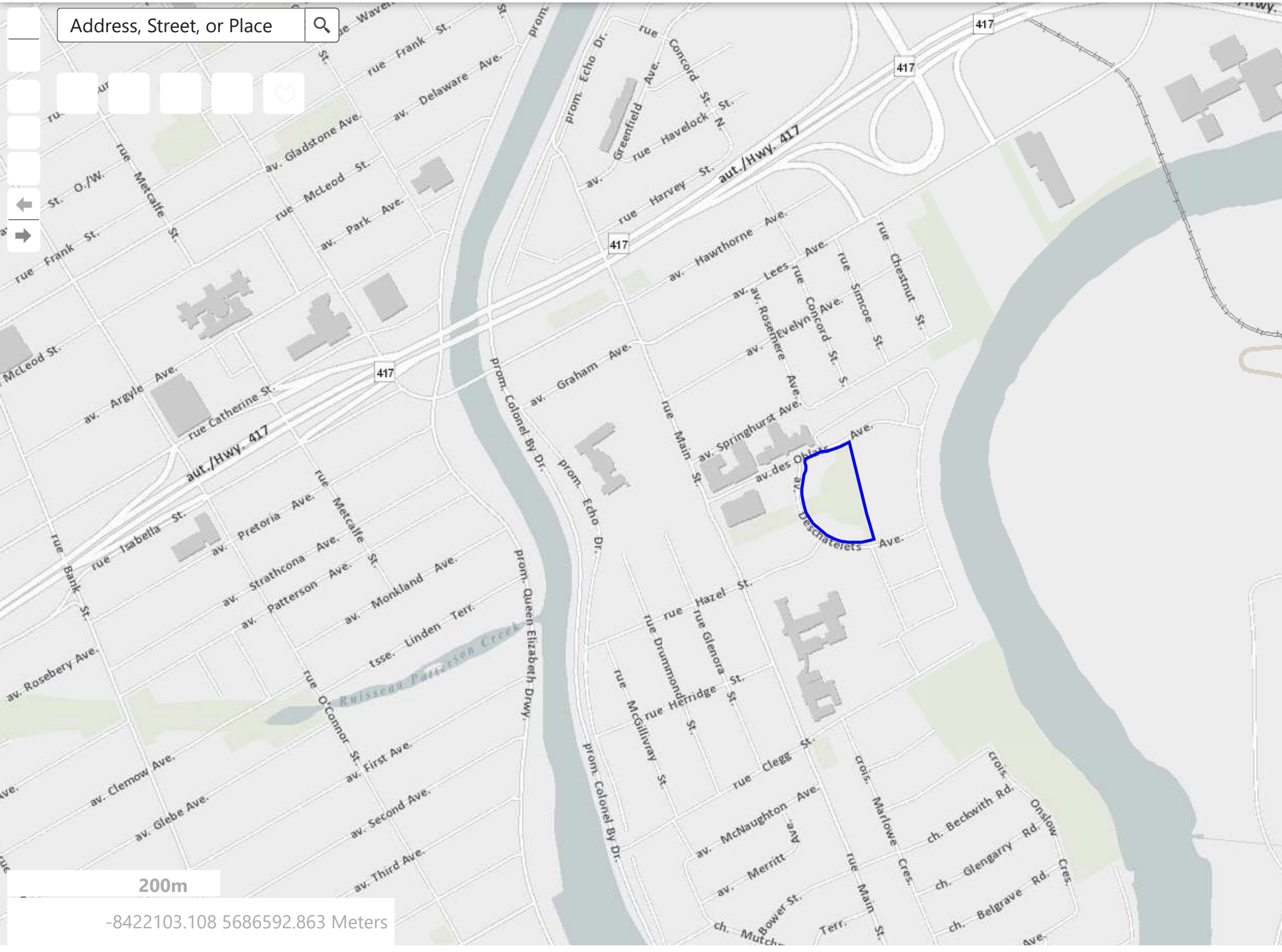
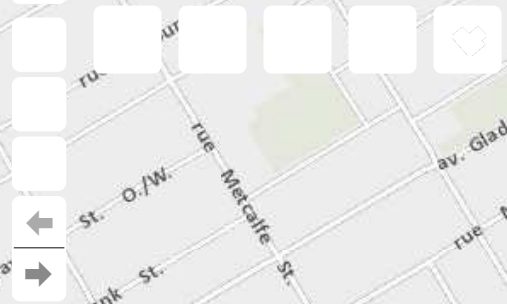


Date:

08/08/2024



Address, Street, or Place



200m

-8422103.108 5686592.863 Meters



DATABASE REPORT

Project Property: *Phase 1 ESA - PE6680 - Deschalets Avenue*
n/a
Ottawa ON

Project No: *60941*

Report Type: *Standard Report*

Order No: *24080700671*

Requested by: *Paterson Group Inc.*

Date Completed: *August 12, 2024*

Table of Contents

Table of Contents.....	2
Executive Summary.....	3
Executive Summary: Report Summary.....	4
Executive Summary: Site Report Summary - Project Property.....	7
Executive Summary: Site Report Summary - Surrounding Properties.....	8
Executive Summary: Summary By Data Source.....	16
Map.....	27
Aerial.....	28
Topographic Map.....	29
Detail Report.....	30
Unplottable Summary.....	92
Unplottable Report.....	93
Appendix: Database Descriptions.....	98
Definitions.....	108

Notice: IMPORTANT LIMITATIONS and YOUR LIABILITY

Reliance on information in Report: This report DOES NOT replace a full Phase I Environmental Site Assessment but is solely intended to be used as a database review of environmental records.

License for use of information in Report: No page of this report can be used without this cover page, this notice and the project property identifier. The information in Report(s) may not be modified or re-sold.

Your Liability for misuse: Using this Service and/or its reports in a manner contrary to this Notice or your agreement will be in breach of copyright and contract and ERIS may obtain damages for such mis-use, including damages caused to third parties, and gives ERIS the right to terminate your account, rescind your license to any previous reports and to bar you from future use of the Service.

No warranty of Accuracy or Liability for ERIS: The information contained in this report has been produced by ERIS Information Limited Partnership ("ERIS") using various sources of information, including information provided by Federal and Provincial government departments. The report applies only to the address and up to the date specified on the cover of this report, and any alterations or deviation from this description will require a new report. This report and the data contained herein does not purport to be and does not constitute a guarantee of the accuracy of the information contained herein and does not constitute a legal opinion nor medical advice. Although ERIS has endeavored to present you with information that is accurate, ERIS disclaims, any and all liability for any errors, omissions, or inaccuracies in such information and data, whether attributable to inadvertence, negligence or otherwise, and for any consequences arising therefrom. Liability on the part of ERIS is limited to the monetary value paid for this report.

Trademark and Copyright: You may not use the ERIS trademarks or attribute any work to ERIS other than as outlined above. This Service and Report (s) are protected by copyright owned by ERIS Information Limited Partnership. Copyright in data used in the Service or Report(s) (the "Data") is owned by ERIS or its licensors. The Service, Report(s) and Data may not be copied or reproduced in whole or in any substantial part without prior written consent of ERIS.

Executive Summary

Property Information:

Project Property: *Phase 1 ESA - PE6680 - Deschalets Avenue
n/a Ottawa ON*

Project No: *60941*

Coordinates:

Latitude: *45.4097948*
Longitude: *-75.675961*
UTM Northing: *5,028,697.26*
UTM Easting: *447,105.08*
UTM Zone: *18T*

Elevation: *206 FT
62.94 M*

Order Information:

Order No: *24080700671*
Date Requested: *August 7, 2024*
Requested by: *Paterson Group Inc.*
Report Type: *Standard Report*

Historical/Products:

Executive Summary: Report Summary

<i>Database</i>	<i>Name</i>	<i>Searched</i>	<i>Project Property</i>	<i>Within 0.25 km</i>	<i>Total</i>
AAGR	<i>Abandoned Aggregate Inventory</i>	Y	0	0	0
AGR	<i>Aggregate Inventory</i>	Y	0	0	0
AMIS	<i>Abandoned Mine Information System</i>	Y	0	0	0
ANDR	<i>Anderson's Waste Disposal Sites</i>	Y	0	1	1
AST	<i>Aboveground Storage Tanks</i>	Y	0	0	0
AUWR	<i>Automobile Wrecking & Supplies</i>	Y	0	0	0
BORE	<i>Borehole</i>	Y	0	0	0
CA	<i>Certificates of Approval</i>	Y	0	1	1
CDRY	<i>Dry Cleaning Facilities</i>	Y	0	0	0
CFOT	<i>Commercial Fuel Oil Tanks</i>	Y	0	0	0
CHEM	<i>Chemical Manufacturers and Distributors</i>	Y	0	0	0
CHM	<i>Chemical Register</i>	Y	0	0	0
CNG	<i>Compressed Natural Gas Stations</i>	Y	0	0	0
COAL	<i>Inventory of Coal Gasification Plants and Coal Tar Sites</i>	Y	0	0	0
CONV	<i>Compliance and Convictions</i>	Y	0	0	0
CPU	<i>Certificates of Property Use</i>	Y	0	0	0
DRL	<i>Drill Hole Database</i>	Y	0	0	0
DTNK	<i>Delisted Fuel Tanks</i>	Y	0	3	3
EASR	<i>Environmental Activity and Sector Registry</i>	Y	0	3	3
EBR	<i>Environmental Registry</i>	Y	0	0	0
ECA	<i>Environmental Compliance Approval</i>	Y	0	6	6
EEM	<i>Environmental Effects Monitoring</i>	Y	0	0	0
EHS	<i>ERIS Historical Searches</i>	Y	0	9	9
EIIS	<i>Environmental Issues Inventory System</i>	Y	0	0	0
EMHE	<i>Emergency Management Historical Event</i>	Y	0	0	0
EPAR	<i>Environmental Penalty Annual Report</i>	Y	0	0	0
EXP	<i>List of Expired Fuels Safety Facilities</i>	Y	0	6	6
FCON	<i>Federal Convictions</i>	Y	0	0	0
FCS	<i>Contaminated Sites on Federal Land</i>	Y	0	0	0
FOFT	<i>Fisheries & Oceans Fuel Tanks</i>	Y	0	0	0
FRST	<i>Federal Identification Registry for Storage Tank Systems (FIRSTS)</i>	Y	0	0	0
FST	<i>Fuel Storage Tank</i>	Y	0	0	0
FSTH	<i>Fuel Storage Tank - Historic</i>	Y	0	0	0
GEN	<i>Ontario Regulation 347 Waste Generators Summary</i>	Y	0	31	31
GHG	<i>Greenhouse Gas Emissions from Large Facilities</i>	Y	0	0	0
HINC	<i>TSSA Historic Incidents</i>	Y	0	1	1
IAFT	<i>Indian & Northern Affairs Fuel Tanks</i>	Y	0	0	0

Database	Name	Searched	Project Property	Within 0.25 km	Total
INC	<i>Fuel Oil Spills and Leaks</i>	Y	0	0	0
LIMO	<i>Landfill Inventory Management Ontario</i>	Y	0	0	0
MINE	<i>Canadian Mine Locations</i>	Y	0	0	0
MNR	<i>Mineral Occurrences</i>	Y	0	0	0
NATE	<i>National Analysis of Trends in Emergencies System (NATES)</i>	Y	0	0	0
NCPL	<i>Non-Compliance Reports</i>	Y	0	0	0
NDFT	<i>National Defense & Canadian Forces Fuel Tanks</i>	Y	0	0	0
NDSP	<i>National Defense & Canadian Forces Spills</i>	Y	0	0	0
NDWD	<i>National Defence & Canadian Forces Waste Disposal Sites</i>	Y	0	0	0
NEBI	<i>National Energy Board Pipeline Incidents</i>	Y	0	0	0
NEBP	<i>National Energy Board Wells</i>	Y	0	0	0
NEES	<i>National Environmental Emergencies System (NEES)</i>	Y	0	0	0
NPCB	<i>National PCB Inventory</i>	Y	0	0	0
NPR2	<i>National Pollutant Release Inventory 1993-2020</i>	Y	0	0	0
NPRI	<i>National Pollutant Release Inventory - Historic</i>	Y	0	0	0
OGWE	<i>Oil and Gas Wells</i>	Y	0	0	0
OOGW	<i>Ontario Oil and Gas Wells</i>	Y	0	0	0
OPCB	<i>Inventory of PCB Storage Sites</i>	Y	0	0	0
ORD	<i>Orders</i>	Y	0	0	0
PAP	<i>Canadian Pulp and Paper</i>	Y	0	0	0
PCFT	<i>Parks Canada Fuel Storage Tanks</i>	Y	0	0	0
PES	<i>Pesticide Register</i>	Y	0	0	0
PFCH	<i>NPRI Reporters - PFAS Substances</i>	Y	0	0	0
PFHA	<i>Potential PFAS Handlers from NPRI</i>	Y	0	0	0
PINC	<i>Pipeline Incidents</i>	Y	0	2	2
PRT	<i>Private and Retail Fuel Storage Tanks</i>	Y	0	1	1
PTTW	<i>Permit to Take Water</i>	Y	0	1	1
REC	<i>Ontario Regulation 347 Waste Receivers Summary</i>	Y	0	0	0
RSC	<i>Record of Site Condition</i>	Y	0	4	4
RST	<i>Retail Fuel Storage Tanks</i>	Y	0	1	1
SCT	<i>Scott's Manufacturing Directory</i>	Y	0	0	0
SPL	<i>Ontario Spills</i>	Y	0	6	6
SRDS	<i>Wastewater Discharger Registration Database</i>	Y	0	0	0
TANK	<i>Anderson's Storage Tanks</i>	Y	0	0	0
TCFT	<i>Transport Canada Fuel Storage Tanks</i>	Y	0	0	0
VAR	<i>Variances for Abandonment of Underground Storage Tanks</i>	Y	0	0	0
WDS	<i>Waste Disposal Sites - MOE CA Inventory</i>	Y	0	0	0
WDSH	<i>Waste Disposal Sites - MOE 1991 Historical Approval Inventory</i>	Y	0	0	0
WWIS	<i>Water Well Information System</i>	Y	0	14	14

<i>Database</i>	<i>Name</i>	<i>Searched</i>	<i>Project Property</i>	<i>Within 0.25 km</i>	<i>Total</i>
		<hr/>			
		<i>Total:</i>	0	90	90

Executive Summary: Site Report Summary - Project Property

<i>Map Key</i>	<i>DB</i>	<i>Company/Site Name</i>	<i>Address</i>	<i>Dir/Dist (m)</i>	<i>Elev diff (m)</i>	<i>Page Number</i>
--------------------	-----------	--------------------------	----------------	---------------------	--------------------------	------------------------

No records found in the selected databases for the project property.

Executive Summary: Site Report Summary - Surrounding Properties

<i>Map Key</i>	<i>DB</i>	<i>Company/Site Name</i>	<i>Address</i>	<i>Dir/Dist (m)</i>	<i>Elev Diff (m)</i>	<i>Page Number</i>
<u>1</u>	EHS		175 Main St Ottawa ON K1S	E/18.5	-1.14	<u>30</u>
<u>2</u>	ECA	Greystone Village Inc.	Ottawa ON K2C 0P9	SE/62.1	-1.14	<u>30</u>
<u>2</u>	ECA	Greystone Village Inc.	Ottawa ON K2C 0P9	SE/62.1	-1.14	<u>30</u>
<u>2</u>	ECA	City of Ottawa	Clegg St , (340 metres east of Main Street) Ottawa ON K1S 5K2	SE/62.1	-1.14	<u>30</u>
<u>3</u>	RSC	GREYSTONE VILLAGE INC.	175 MAIN STREET ON Ottawa ON	E/74.4	-1.82	<u>31</u>
<u>3</u>	RSC	GREYSTONE VILLAGE INC.	175 MAIN STREET ON Ottawa ON	E/74.4	-1.82	<u>31</u>
<u>3</u>	RSC	GREYSTONE VILLAGE INC.	175 MAIN STREET ON Ottawa ON	E/74.4	-1.82	<u>32</u>
<u>4</u>	EHS		Deschalets Drive Ottawa ON K1S 1C3	NE/81.2	-1.75	<u>32</u>
<u>5</u>	ANDR	St Paul Univ Dump (alt)	Ottawa ON K1S 1C5	SE/102.9	-0.98	<u>33</u>
<u>6</u>	WWIS		175 MAIN STREET Ottawa ON <i>Well ID:</i> 7281513	ENE/109.0	-2.37	<u>33</u>
<u>7</u>	SPL		41 Oblats Ave, Ottawa, ON OTTAWA ON	NNE/111.6	-1.06	<u>35</u>
<u>8</u>	WWIS		175 MAIN ST OTTAWA ON	N/111.9	0.03	<u>36</u>

Map Key	DB	Company/Site Name	Address	Dir/Dist (m)	Elev Diff (m)	Page Number
			Well ID: 7260373			
9	WWIS		15 Oblats Ottawa ON Well ID: 7382686	NW/129.5	1.25	39
10	SPL	PETRO-CANADA	15 OBLATT AVE. BEHIND SACRED HEART CONVENT TANK TRUCK (CARGO) OTTAWA CITY ON	NW/129.8	1.25	43
10	EHS		15 Oblats Ave Ottawa ON K1S 0E6	NW/129.8	1.25	44
11	EHS		15 Oblate Ave Ottawa ON K1S 0E6	NW/130.2	1.25	44
12	EASR	GREYSTONE VILLAGE RETIREMENT RESIDENCE INC.	225 Scholastic DR Ottawa ON K1S 5H3	E/134.1	-3.09	44
12	GEN	Bayshore Bayshore	225 Scholastic Drive Ottawa ON K1S 5W2	E/134.1	-3.09	44
12	GEN	Bayshore Bayshore	225 Scholastic Drive Ottawa ON K1S 5W2	E/134.1	-3.09	45
13	WWIS		175 MAIN STREET Ottawa ON Well ID: 7281515	E/135.6	-3.09	45
14	GEN	LES MISSIONNAIRES OBLATS DE M.1.	175 RUE MAIN, EDIFICE DESCHATELETS OTTAWA ON K1S 1C3	W/137.3	3.02	47
14	GEN	LES MISSIONNAIRES OBLATS DE M.1.	175 RUE MAIN OTTAWA ON K1S 1C3	W/137.3	3.02	47
14	GEN	LES MISSIONNAIRES OBLATS DE M.1. 24-413	175 RUE MAIN, EDIFICE DESCHATELETS OTTAWA ON K1S 1C3	W/137.3	3.02	48
14	GEN	LES MISSIONNAIRES OBLATS DE M. I.	175 RUE MAIN OTTAWA ON K1S 1C3	W/137.3	3.02	48

Map Key	DB	Company/Site Name	Address	Dir/Dist (m)	Elev Diff (m)	Page Number
14	GEN	LES MISSIONNAIRES OBLATS DE M. I.	EDIFICE DESCHATELETS 175 RUE MAIN OTTAWA ON K1S 1C3	W/137.3	3.02	49
14	EHS		175 Main St Ottawa ON K1S1C3	W/137.3	3.02	49
14	PTTW	175 Main Street Regional Inc.	175 Main Street Address: Lot: 28, Concession: 1, Geographic Township: OTTAWAY, Ottawa, City District Office: Ottawa GeoReference: Zone: 18, UTM Easting: 447255, UTM Northing: 5028510, , Site #: 5695-9XRKS9 CITY OF OTTAWA ON	W/137.3	3.02	49
14	EASR	GREYSTONE VILLAGE INC.	175 MAIN ST OTTAWA ON K1S 1C3	W/137.3	3.02	50
14	GEN	EQ Homes Development	175 Main Street Ottawa ON K1S 1C3	W/137.3	3.02	50
14	GEN	EQ Homes Development	175 Main Street Ottawa ON K1S 1C3	W/137.3	3.02	50
14	ECA	Greystone Village Inc.	175 Main St Ottawa ON K2C 0P9	W/137.3	3.02	51
14	ECA	Greystone Village Inc.	175 Main St Ottawa ON K2C 0P9	W/137.3	3.02	51
14	ECA	Greystone Village Inc.	175 Main St Ottawa ON K2C 0P9	W/137.3	3.02	51
14	GEN	Elite Environmental Group Inc	175 Main Street Ottawa ON K1S 1C4	W/137.3	3.02	52
15	WWIS		ON Well ID: 7378022	SE/137.6	-0.98	52
16	WWIS		15 Oblats Ottawa ON Well ID: 7382684	WNW/139.3	1.94	53

Map Key	DB	Company/Site Name	Address	Dir/Dist (m)	Elev Diff (m)	Page Number
17	WWIS		15 Oblats Ottawa ON <i>Well ID: 7382685</i>	NW/140.2	1.25	56
18	WWIS		175 MAIN ST OTTAWA ON <i>Well ID: 7260372</i>	S/146.3	-0.06	59
19	WWIS		175 MAIN STREET Ottawa ON <i>Well ID: 7281514</i>	E/156.2	-3.06	61
20	WWIS		ON <i>Well ID: 7335410</i>	SSE/156.4	-0.98	64
21	WWIS		175 MAIN ST OTTAWA ON <i>Well ID: 7260318</i>	ESE/168.7	-9.05	64
22	EASR	STRATA CONSTRUCTION CORP.	ON	WNW/172.5	3.94	68
23	SPL	City of Ottawa	117 Springhurst Ave Ottawa ON K1S 0E3	N/192.3	-1.09	68
24	GEN	CYBERMEDIX HEALTH (SEE & USE ON0246132)	194 MAIN STREET OTTAWA ON K1S 1C2	WSW/195.3	1.97	69
24	GEN	CANADIAN MEDICAL LABORATORIES LIMITED	194 MAIN STREET, SUITE B2 OTTAWA ON K1S 1C3	WSW/195.3	1.97	69
24	GEN	CANADIAN MEDICAL LABORATORIES LIMITED	194 MAIN STREET, STE. B2 OTTAWA ON K1S 1C2	WSW/195.3	1.97	70
24	GEN	CANADIAN MEDICAL LABORATORIES LIMITED	194 MAIN STREET SUITE B-2 OTTAWA ON K1S 1C2	WSW/195.3	1.97	70
24	GEN	CANADIAN (SEE & USE ON0245132)LIMITED	194 MAIN STREET SUITE B-2 OTTAWA ON K1S 1C2	WSW/195.3	1.97	70
24	GEN	CML HEALTHCARE INC.	194 MAIN STREET, SUITE B2 OTTAWA ON	WSW/195.3	1.97	71

Map Key	DB	Company/Site Name	Address	Dir/Dist (m)	Elev Diff (m)	Page Number
24	GEN	CML HEALTHCARE INC.	194 MAIN STREET, SUITE B2 OTTAWA ON	WSW/195.3	1.97	71
24	GEN	CML HEALTHCARE INC.	194 MAIN STREET, SUITE B2 OTTAWA ON	WSW/195.3	1.97	71
24	GEN	CML HEALTHCARE INC.	194 MAIN STREET, SUITE B2 OTTAWA ON	WSW/195.3	1.97	72
25	EHS		164 Main Street Ottawa ON K1S 1C2	W/196.2	4.02	72
26	EHS		172 Main Street Ottawa ON K1S 1C2	W/196.4	2.85	72
27	GEN	UPI INC. 39-455	192 MAIN STREET PARKHILL ON K1S 1C2	WSW/198.2	1.97	72
27	GEN	PICTON CLEANERS & TAILORS	192 MAIN STREET PICTON ON K1S 1C2	WSW/198.2	1.97	73
27	GEN	NELSON MEDICAL PHARMACY	192 MAIN STREET OTTAWA ON K1S 1C2	WSW/198.2	1.97	73
27	GEN	NELSON ME(SEE & USE ON2373707)	192 MAIN STREET OTTAWA ON K1S 1C2	WSW/198.2	1.97	74
27	GEN	GUARDIAN MEDICAL PHARMACY	192 MAIN STREET OTTAWA ON K1S 1C2	WSW/198.2	1.97	74
27	GEN	PICTON CLEANERS	192 MAIN STREET PICTON ON K1S 1C2	WSW/198.2	1.97	74
27	GEN	PICTON CLEANERS	192 MAIN STREET PICTON ON	WSW/198.2	1.97	75
27	GEN	PICTON CLEANERS	192 MAIN STREET PICTON ON	WSW/198.2	1.97	75

Map Key	DB	Company/Site Name	Address	Dir/Dist (m)	Elev Diff (m)	Page Number
27	GEN	PICTON CLEANERS	192 MAIN STREET PICTON ON	WSW/198.2	1.97	75
28	PINC	OUTDOOR LIVING	87 SPRINGHURST AVE.,OTTAWA,ON, K1S 0E2,CA ON	NW/199.2	1.97	76
28	SPL		87 Springhurst Ave Ottawa ON	NW/199.2	1.97	76
29	EHS		180 Main Street Ottawa ON K1S 1C2	WSW/199.8	2.25	77
30	HINC		202 MAIN STREET OTTAWA ON K1S 1C6	SW/222.5	0.49	77
31	RSC	129 Main Street Properties Ltd.	129 MAIN ST ON OTTAWA ON	WNW/226.5	4.25	78
32	PRT	MIKE GALAZKA SERVICE CENTRE LTD	129 MAIN ST OTTAWA ON K1S1B9	WNW/227.4	4.25	78
32	RST	MIKE GALAZKA SERVICE CENTRE LTD	129 MAIN ST OTTAWA ON K1S1B9	WNW/227.4	4.25	78
32	GEN	petro canada	129 Main Street Ottawa ON K1S 1B9	WNW/227.4	4.25	78
32	DTNK	MIKE GALAZKA SERVICE CENTRE LTD	129 MAIN ST OTTAWA ON K1S 1B9	WNW/227.4	4.25	79
32	DTNK	MIKE GALAZKA SERVICE CENTRE LTD	129 MAIN ST OTTAWA ON	WNW/227.4	4.25	79
32	DTNK	MIKE GALAZKA SERVICE CENTRE LTD	129 MAIN ST OTTAWA ON	WNW/227.4	4.25	80
32	EXP	MIKE GALAZKA SERVICE CENTRE LTD	129 MAIN ST OTTAWA ON	WNW/227.4	4.25	81

Map Key	DB	Company/Site Name	Address	Dir/Dist (m)	Elev Diff (m)	Page Number
32	EXP	MIKE GALAZKA SERVICE CENTRE LTD	129 MAIN ST OTTAWA ON	WNW/227.4	4.25	81
32	EXP	MIKE GALAZKA SERVICE CENTRE LTD	129 MAIN ST OTTAWA ON	WNW/227.4	4.25	81
32	EXP	MIKE GALAZKA SERVICE CENTRE LTD	129 MAIN ST OTTAWA ON	WNW/227.4	4.25	81
32	EXP	MIKE GALAZKA SERVICE CENTRE LTD	129 MAIN ST OTTAWA ON	WNW/227.4	4.25	82
32	EXP	MIKE GALAZKA SERVICE CENTRE LTD	129 MAIN ST OTTAWA ON	WNW/227.4	4.25	82
33	GEN	Corporation of the City of Ottawa	Main Street at Springhurst Ave Ottawa ON K1S 1B9	WNW/227.7	4.97	82
33	GEN	Corporation of the City of Ottawa	Main Street at Springhurst Ave Ottawa ON K1S 1B9	WNW/227.7	4.97	83
34	WWIS		129 MAIN STREET OTTAWA ON Well ID: 7045388	WNW/230.3	4.97	83
34	WWIS		lot G con C ON Well ID: 7050784	WNW/230.3	4.97	86
35	SPL		198 Rosemere Avenue<UNOFFICIAL> Ottawa ON K1S 1A8	NNW/231.2	1.79	87
36	WWIS		ON Well ID: 7243668	ENE/231.9	-6.69	88
37	EHS		140 Springhurst Ave Ottawa ON K1S0E5	NE/236.2	-3.78	89
38	PINC	PIPELINE HIT 4"	27 PHILOSOPHER PVT,,OTTAWA,ON, K1S 5P7,CA ON	SE/246.2	-2.06	89

<i>Map Key</i>	<i>DB</i>	<i>Company/Site Name</i>	<i>Address</i>	<i>Dir/Dist (m)</i>	<i>Elev Diff (m)</i>	<i>Page Number</i>
39	CA	MICHAEL G. GALLAZKA	123 MAIN STREET (SWM) OTTAWA ON K1S 1B9	WNW/249.7	4.91	90
39	SPL	City of Ottawa	123 Main St, SB lane Ottawa ON	WNW/249.7	4.91	90

Executive Summary: Summary By Data Source

ANDR - Anderson's Waste Disposal Sites

A search of the ANDR database, dated 1860s-Present has found that there are 1 ANDR site(s) within approximately 0.25 kilometers of the project property.

<u>Lower Elevation</u>	<u>Address</u>	<u>Direction</u>	<u>Distance (m)</u>	<u>Map Key</u>
St Paul Univ Dump (alt)	Ottawa ON K1S 1C5	SE	102.86	5

CA - Certificates of Approval

A search of the CA database, dated 1985-Oct 30, 2011* has found that there are 1 CA site(s) within approximately 0.25 kilometers of the project property.

<u>Equal/Higher Elevation</u>	<u>Address</u>	<u>Direction</u>	<u>Distance (m)</u>	<u>Map Key</u>
MICHAEL G. GALLAZKA	123 MAIN STREET (SWM) OTTAWA ON K1S 1B9	WNW	249.67	39

DTNK - Delisted Fuel Tanks

A search of the DTNK database, dated Oct 2023 has found that there are 3 DTNK site(s) within approximately 0.25 kilometers of the project property.

<u>Equal/Higher Elevation</u>	<u>Address</u>	<u>Direction</u>	<u>Distance (m)</u>	<u>Map Key</u>
MIKE GALAZKA SERVICE CENTRE LTD	129 MAIN ST OTTAWA ON K1S 1B9	WNW	227.40	32
MIKE GALAZKA SERVICE CENTRE LTD	129 MAIN ST OTTAWA ON	WNW	227.40	32
MIKE GALAZKA SERVICE CENTRE LTD	129 MAIN ST OTTAWA ON	WNW	227.40	32

EASR - Environmental Activity and Sector Registry

A search of the EASR database, dated Oct 2011-Jun 30, 2024 has found that there are 3 EASR site(s) within approximately 0.25 kilometers of the project property.

<u>Equal/Higher Elevation</u>	<u>Address</u>	<u>Direction</u>	<u>Distance (m)</u>	<u>Map Key</u>
GREYSTONE VILLAGE INC.	175 MAIN ST OTTAWA ON K1S 1C3	W	137.34	14

STRATA CONSTRUCTION CORP.	ON	WNW	172.47	22
------------------------------	----	-----	--------	--------------------

<u>Lower Elevation</u>	<u>Address</u>	<u>Direction</u>	<u>Distance (m)</u>	<u>Map Key</u>
GREYSTONE VILLAGE RETIREMENT RESIDENCE INC.	225 Scholastic DR Ottawa ON K1S 5H3	E	134.09	12

ECA - Environmental Compliance Approval

A search of the ECA database, dated Oct 2011-Jun 30, 2024 has found that there are 6 ECA site(s) within approximately 0.25 kilometers of the project property.

<u>Equal/Higher Elevation</u>	<u>Address</u>	<u>Direction</u>	<u>Distance (m)</u>	<u>Map Key</u>
Greystone Village Inc.	175 Main St Ottawa ON K2C 0P9	W	137.34	14

Greystone Village Inc.	175 Main St Ottawa ON K2C 0P9	W	137.34	14
------------------------	----------------------------------	---	--------	--------------------

Greystone Village Inc.	175 Main St Ottawa ON K2C 0P9	W	137.34	14
------------------------	----------------------------------	---	--------	--------------------

<u>Lower Elevation</u>	<u>Address</u>	<u>Direction</u>	<u>Distance (m)</u>	<u>Map Key</u>
City of Ottawa	Clegg St , (340 metres east of Main Street) Ottawa ON K1S 5K2	SE	62.06	2

Greystone Village Inc.	Ottawa ON K2C 0P9	SE	62.06	2
------------------------	-------------------	----	-------	-------------------

Greystone Village Inc.	Ottawa ON K2C 0P9	SE	62.06	2
------------------------	-------------------	----	-------	-------------------

EHS - ERIS Historical Searches

A search of the EHS database, dated 1999-Mar 31, 2024 has found that there are 9 EHS site(s) within approximately 0.25 kilometers of the project property.

<u>Equal/Higher Elevation</u>	<u>Address</u>	<u>Direction</u>	<u>Distance (m)</u>	<u>Map Key</u>
	15 Oblats Ave Ottawa ON K1S 0E6	NW	129.77	<u>10</u>
	15 Oblate Ave Ottawa ON K1S 0E6	NW	130.22	<u>11</u>
	175 Main St Ottawa ON K1S1C3	W	137.34	<u>14</u>
	164 Main Street Ottawa ON K1S 1C2	W	196.20	<u>25</u>
	172 Main Street Ottawa ON K1S 1C2	W	196.40	<u>26</u>
	180 Main Street Ottawa ON K1S 1C2	WSW	199.80	<u>29</u>
<u>Lower Elevation</u>	<u>Address</u>	<u>Direction</u>	<u>Distance (m)</u>	<u>Map Key</u>
	175 Main St Ottawa ON K1S	E	18.54	<u>1</u>
	Deschalets Drive Ottawa ON K1S 1C3	NE	81.23	<u>4</u>
	140 Springhurst Ave Ottawa ON K1S0E5	NE	236.17	<u>37</u>

EXP - List of Expired Fuels Safety Facilities

A search of the EXP database, dated Oct 2023 has found that there are 6 EXP site(s) within approximately 0.25 kilometers of the project property.

<u>Equal/Higher Elevation</u>	<u>Address</u>	<u>Direction</u>	<u>Distance (m)</u>	<u>Map Key</u>
MIKE GALAZKA SERVICE CENTRE LTD	129 MAIN ST OTTAWA ON	WNW	227.40	<u>32</u>
MIKE GALAZKA SERVICE CENTRE LTD	129 MAIN ST OTTAWA ON	WNW	227.40	<u>32</u>
MIKE GALAZKA SERVICE CENTRE LTD	129 MAIN ST OTTAWA ON	WNW	227.40	<u>32</u>
MIKE GALAZKA SERVICE CENTRE LTD	129 MAIN ST OTTAWA ON	WNW	227.40	<u>32</u>
MIKE GALAZKA SERVICE CENTRE LTD	129 MAIN ST OTTAWA ON	WNW	227.40	<u>32</u>
MIKE GALAZKA SERVICE CENTRE LTD	129 MAIN ST OTTAWA ON	WNW	227.40	<u>32</u>

GEN - Ontario Regulation 347 Waste Generators Summary

A search of the GEN database, dated 1986-Oct 31, 2022 has found that there are 31 GEN site(s) within approximately 0.25 kilometers of the project property.

<u>Equal/Higher Elevation</u>	<u>Address</u>	<u>Direction</u>	<u>Distance (m)</u>	<u>Map Key</u>
LES MISSIONNAIRES OBLATS DE M.1.	175 RUE MAIN, EDIFICE DESCHATELETS OTTAWA ON K1S 1C3	W	137.34	<u>14</u>
LES MISSIONNAIRES OBLATS DE M.1.	175 RUE MAIN OTTAWA ON K1S 1C3	W	137.34	<u>14</u>
LES MISSIONNAIRES OBLATS DE M.1. 24-413	175 RUE MAIN, EDIFICE DESCHATELETS OTTAWA ON K1S 1C3	W	137.34	<u>14</u>

<u>Equal/Higher Elevation</u>	<u>Address</u>	<u>Direction</u>	<u>Distance (m)</u>	<u>Map Key</u>
LES MISSIONNAIRES OBLATS DE M. I.	175 RUE MAIN OTTAWA ON K1S 1C3	W	137.34	<u>14</u>
LES MISSIONNAIRES OBLATS DE M. I.	EDIFICE DESCHATELETS 175 RUE MAIN OTTAWA ON K1S 1C3	W	137.34	<u>14</u>
EQ Homes Development	175 Main Street Ottawa ON K1S 1C3	W	137.34	<u>14</u>
EQ Homes Development	175 Main Street Ottawa ON K1S 1C3	W	137.34	<u>14</u>
Elite Environmental Group Inc	175 Main Street Ottawa ON K1S 1C4	W	137.34	<u>14</u>
CYBERMEDIX HEALTH (SEE & USE ON0246132)	194 MAIN STREET OTTAWA ON K1S 1C2	WSW	195.26	<u>24</u>
CANADIAN MEDICAL LABORATORIES LIMITED	194 MAIN STREET, SUITE B2 OTTAWA ON K1S 1C3	WSW	195.26	<u>24</u>
CANADIAN MEDICAL LABORATORIES LIMITED	194 MAIN STREET, STE. B2 OTTAWA ON K1S 1C2	WSW	195.26	<u>24</u>
CANADIAN MEDICAL LABORATORIES LIMITED	194 MAIN STREET SUITE B-2 OTTAWA ON K1S 1C2	WSW	195.26	<u>24</u>
CANADIAN (SEE & USE ON0245132)LIMITED	194 MAIN STREET SUITE B-2 OTTAWA ON K1S 1C2	WSW	195.26	<u>24</u>
CML HEALTHCARE INC.	194 MAIN STREET, SUITE B2 OTTAWA ON	WSW	195.26	<u>24</u>
CML HEALTHCARE INC.	194 MAIN STREET, SUITE B2 OTTAWA ON	WSW	195.26	<u>24</u>

<u>Equal/Higher Elevation</u>	<u>Address</u>	<u>Direction</u>	<u>Distance (m)</u>	<u>Map Key</u>
CML HEALTHCARE INC.	194 MAIN STREET, SUITE B2 OTTAWA ON	WSW	195.26	24
CML HEALTHCARE INC.	194 MAIN STREET, SUITE B2 OTTAWA ON	WSW	195.26	24
UPI INC. 39-455	192 MAIN STREET PARKHILL ON K1S 1C2	WSW	198.24	27
PICTON CLEANERS & TAILORS	192 MAIN STREET PICTON ON K1S 1C2	WSW	198.24	27
NELSON MEDICAL PHARMACY	192 MAIN STREET OTTAWA ON K1S 1C2	WSW	198.24	27
NELSON ME(SEE & USE ON2373707)	192 MAIN STREET OTTAWA ON K1S 1C2	WSW	198.24	27
GUARDIAN MEDICAL PHARMACY	192 MAIN STREET OTTAWA ON K1S 1C2	WSW	198.24	27
PICTON CLEANERS	192 MAIN STREET PICTON ON K1S 1C2	WSW	198.24	27
PICTON CLEANERS	192 MAIN STREET PICTON ON	WSW	198.24	27
PICTON CLEANERS	192 MAIN STREET PICTON ON	WSW	198.24	27
PICTON CLEANERS	192 MAIN STREET PICTON ON	WSW	198.24	27

<u>Equal/Higher Elevation</u>	<u>Address</u>	<u>Direction</u>	<u>Distance (m)</u>	<u>Map Key</u>
petro canada	129 Main Street Ottawa ON K1S 1B9	WNW	227.40	32
Corporation of the City of Ottawa	Main Street at Springhurst Ave Ottawa ON K1S 1B9	WNW	227.70	33
Corporation of the City of Ottawa	Main Street at Springhurst Ave Ottawa ON K1S 1B9	WNW	227.70	33

<u>Lower Elevation</u>	<u>Address</u>	<u>Direction</u>	<u>Distance (m)</u>	<u>Map Key</u>
Bayshore Bayshore	225 Scholastic Drive Ottawa ON K1S 5W2	E	134.09	12
Bayshore Bayshore	225 Scholastic Drive Ottawa ON K1S 5W2	E	134.09	12

HINC - TSSA Historic Incidents

A search of the HINC database, dated 2006-June 2009* has found that there are 1 HINC site(s) within approximately 0.25 kilometers of the project property.

<u>Equal/Higher Elevation</u>	<u>Address</u>	<u>Direction</u>	<u>Distance (m)</u>	<u>Map Key</u>
	202 MAIN STREET OTTAWA ON K1S 1C6	SW	222.55	30

PINC - Pipeline Incidents

A search of the PINC database, dated Feb 28, 2021 has found that there are 2 PINC site(s) within approximately 0.25 kilometers of the project property.

<u>Equal/Higher Elevation</u>	<u>Address</u>	<u>Direction</u>	<u>Distance (m)</u>	<u>Map Key</u>
OUTDOOR LIVING	87 SPRINGHURST AVE,,OTTAWA, ON,K1S 0E2,CA ON	NW	199.16	28

<u>Lower Elevation</u>	<u>Address</u>	<u>Direction</u>	<u>Distance (m)</u>	<u>Map Key</u>
------------------------	----------------	------------------	---------------------	----------------

PIPELINE HIT 4"	27 PHILOSOPHER PVT,,OTTAWA, ON,K1S 5P7,CA ON	SE	246.25	38
-----------------	--	----	--------	--------------------

PRT - Private and Retail Fuel Storage Tanks

A search of the PRT database, dated 1989-1996* has found that there are 1 PRT site(s) within approximately 0.25 kilometers of the project property.

<u>Equal/Higher Elevation</u>	<u>Address</u>	<u>Direction</u>	<u>Distance (m)</u>	<u>Map Key</u>
MIKE GALAZKA SERVICE CENTRE LTD	129 MAIN ST OTTAWA ON K1S1B9	WNW	227.40	32

PTTW - Permit to Take Water

A search of the PTTW database, dated 1994 - Jun 30, 2024 has found that there are 1 PTTW site(s) within approximately 0.25 kilometers of the project property.

<u>Equal/Higher Elevation</u>	<u>Address</u>	<u>Direction</u>	<u>Distance (m)</u>	<u>Map Key</u>
175 Main Street Regional Inc.	175 Main Street Address: Lot: 28, Concession: 1, Geographic Township: OTTAWAY, Ottawa, City District Office: Ottawa GeoReference: Zone: 18, UTM Easting: 447255, UTM Northing: 5028510, , Site #: 5695-9XRKS9 CITY OF OTTAWA ON	W	137.34	14

RSC - Record of Site Condition

A search of the RSC database, dated 1997-Sept 2001, Oct 2004-Jun 2024 has found that there are 4 RSC site(s) within approximately 0.25 kilometers of the project property.

<u>Equal/Higher Elevation</u>	<u>Address</u>	<u>Direction</u>	<u>Distance (m)</u>	<u>Map Key</u>
129 Main Street Properties Ltd.	129 MAIN ST ON OTTAWA ON	WNW	226.54	31

<u>Lower Elevation</u>	<u>Address</u>	<u>Direction</u>	<u>Distance (m)</u>	<u>Map Key</u>
GREYSTONE VILLAGE INC.	175 MAIN STREET ON Ottawa ON	E	74.42	3
GREYSTONE VILLAGE INC.	175 MAIN STREET ON Ottawa ON	E	74.42	3

GREYSTONE VILLAGE INC.	175 MAIN STREET ON Ottawa ON	E	74.42	3
------------------------	---------------------------------	---	-------	-------------------

RST - Retail Fuel Storage Tanks

A search of the RST database, dated 1999-Apr 30, 2024 has found that there are 1 RST site(s) within approximately 0.25 kilometers of the project property.

<u>Equal/Higher Elevation</u>	<u>Address</u>	<u>Direction</u>	<u>Distance (m)</u>	<u>Map Key</u>
MIKE GALAZKA SERVICE CENTRE LTD	129 MAIN ST OTTAWA ON K1S1B9	WNW	227.40	32

SPL - Ontario Spills

A search of the SPL database, dated 1988-Jan 2023; see description has found that there are 6 SPL site(s) within approximately 0.25 kilometers of the project property.

<u>Equal/Higher Elevation</u>	<u>Address</u>	<u>Direction</u>	<u>Distance (m)</u>	<u>Map Key</u>
PETRO-CANADA	15 OBLATT AVE. BEHIND SACRED HEART CONVENT TANK TRUCK (CARGO) OTTAWA CITY ON	NW	129.77	10
	87 Springhurst Ave Ottawa ON	NW	199.16	28
	198 Rosemere Avenue<UNOFFICIAL> Ottawa ON K1S 1A8	NNW	231.16	35
City of Ottawa	123 Main St, SB lane Ottawa ON	WNW	249.67	39

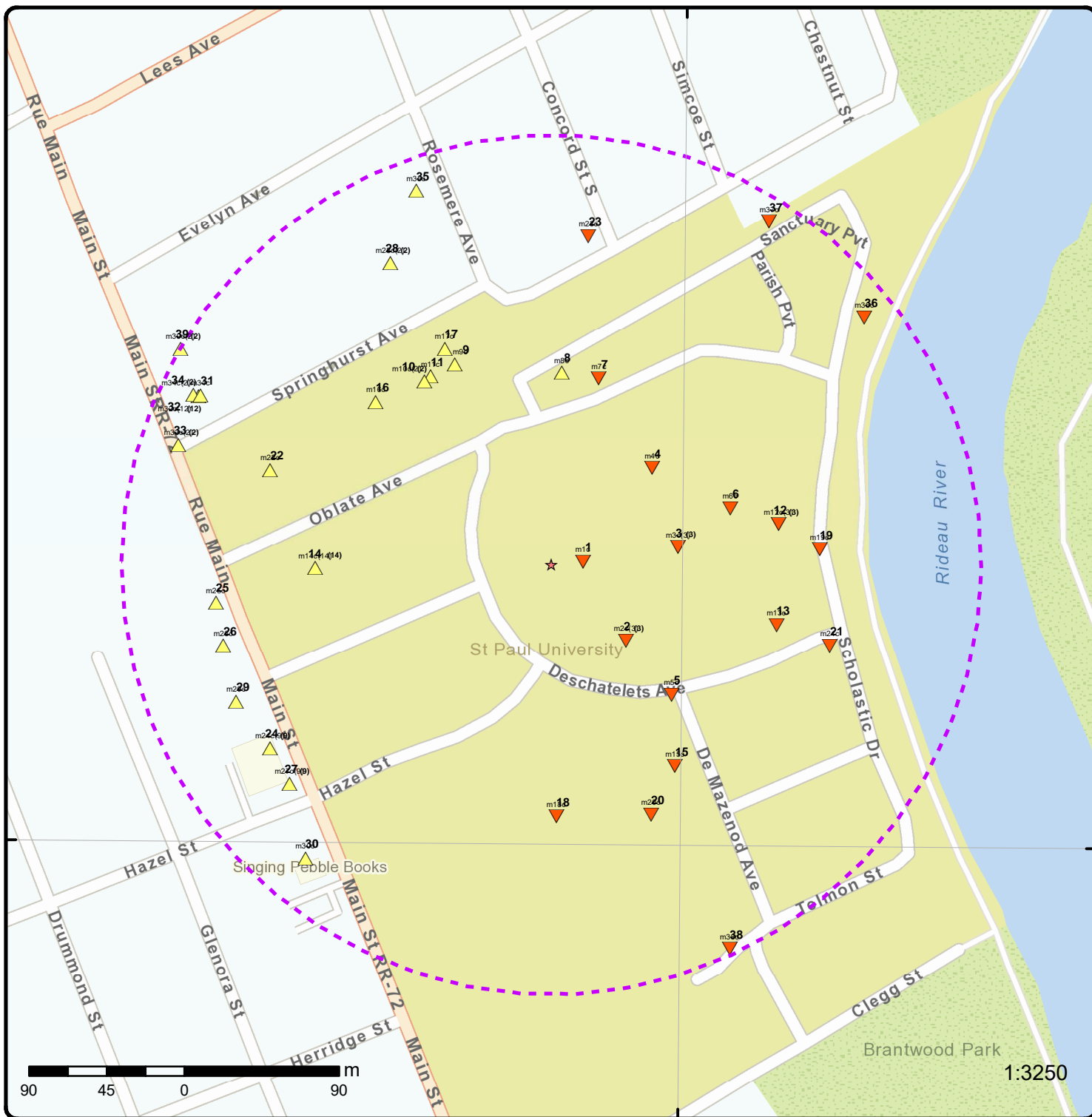
<u>Lower Elevation</u>	<u>Address</u>	<u>Direction</u>	<u>Distance (m)</u>	<u>Map Key</u>
	41 Oblats Ave, Ottawa, ON OTTAWA ON	NNE	111.58	7
City of Ottawa	117 Springhurst Ave Ottawa ON K1S 0E3	N	192.26	23

WWIS - Water Well Information System

A search of the WWIS database, dated Dec 31 2023 has found that there are 14 WWIS site(s) within approximately 0.25 kilometers of the project property.

<u>Equal/Higher Elevation</u>	<u>Address</u>	<u>Direction</u>	<u>Distance (m)</u>	<u>Map Key</u>
	175 MAIN ST OTTAWA ON <i>Well ID: 7260373</i>	N	111.90	<u>8</u>
	15 Oblats Ottawa ON <i>Well ID: 7382686</i>	NW	129.51	<u>9</u>
	15 Oblats Ottawa ON <i>Well ID: 7382684</i>	WNW	139.27	<u>16</u>
	15 Oblats Ottawa ON <i>Well ID: 7382685</i>	NW	140.23	<u>17</u>
	129 MAIN STREET OTTAWA ON <i>Well ID: 7045388</i>	WNW	230.32	<u>34</u>
	lot G con C ON <i>Well ID: 7050784</i>	WNW	230.32	<u>34</u>
<u>Lower Elevation</u>	<u>Address</u>	<u>Direction</u>	<u>Distance (m)</u>	<u>Map Key</u>
	175 MAIN STREET Ottawa ON <i>Well ID: 7281513</i>	ENE	108.95	<u>6</u>
	175 MAIN STREET Ottawa ON <i>Well ID: 7281515</i>	E	135.58	<u>13</u>
	ON <i>Well ID: 7378022</i>	SE	137.56	<u>15</u>

175 MAIN ST OTTAWA ON	S	146.29	<u>18</u>
<i>Well ID:</i> 7260372			
175 MAIN STREET Ottawa ON	E	156.16	<u>19</u>
<i>Well ID:</i> 7281514			
ON	SSE	156.38	<u>20</u>
<i>Well ID:</i> 7335410			
175 MAIN ST OTTAWA ON	ESE	168.67	<u>21</u>
<i>Well ID:</i> 7260318			
ON	ENE	231.85	<u>36</u>
<i>Well ID:</i> 7243668			




Map: 0.25 Kilometer Radius

Order Number: 24080700671

Address: n/a, Ottawa, ON



★ Project Property	Freeways; Highways	Beach	Shopping & Sports Area
⬮ Buffer Outline	Traffic Circle; Ramp	Airport	University/College
▲ Eris Sites with Higher Elevation	Major Arterial; Minor Arterial	Industrial Area	Cemetery; Golf Course
■ Eris Sites with Same Elevation	Local Road	Military Base	Park (National)
▼ Eris Sites with Lower Elevation	Service Road; Traffic Circle; Ramp	Aircraft Roads	Park (City/County)
○ Eris Sites with Unknown Elevation	Rail	Native Reservation	
		Hospital	



Source: Esri, Maxar, Earthstar Geographics, and the GIS User Community

Aerial Year: 2023

Address: n/a, Ottawa, ON

Source: ESRI World Imagery

Order Number: 24080700671



© ERIS Information Limited Partnership

75°42'W

75°40'30"W

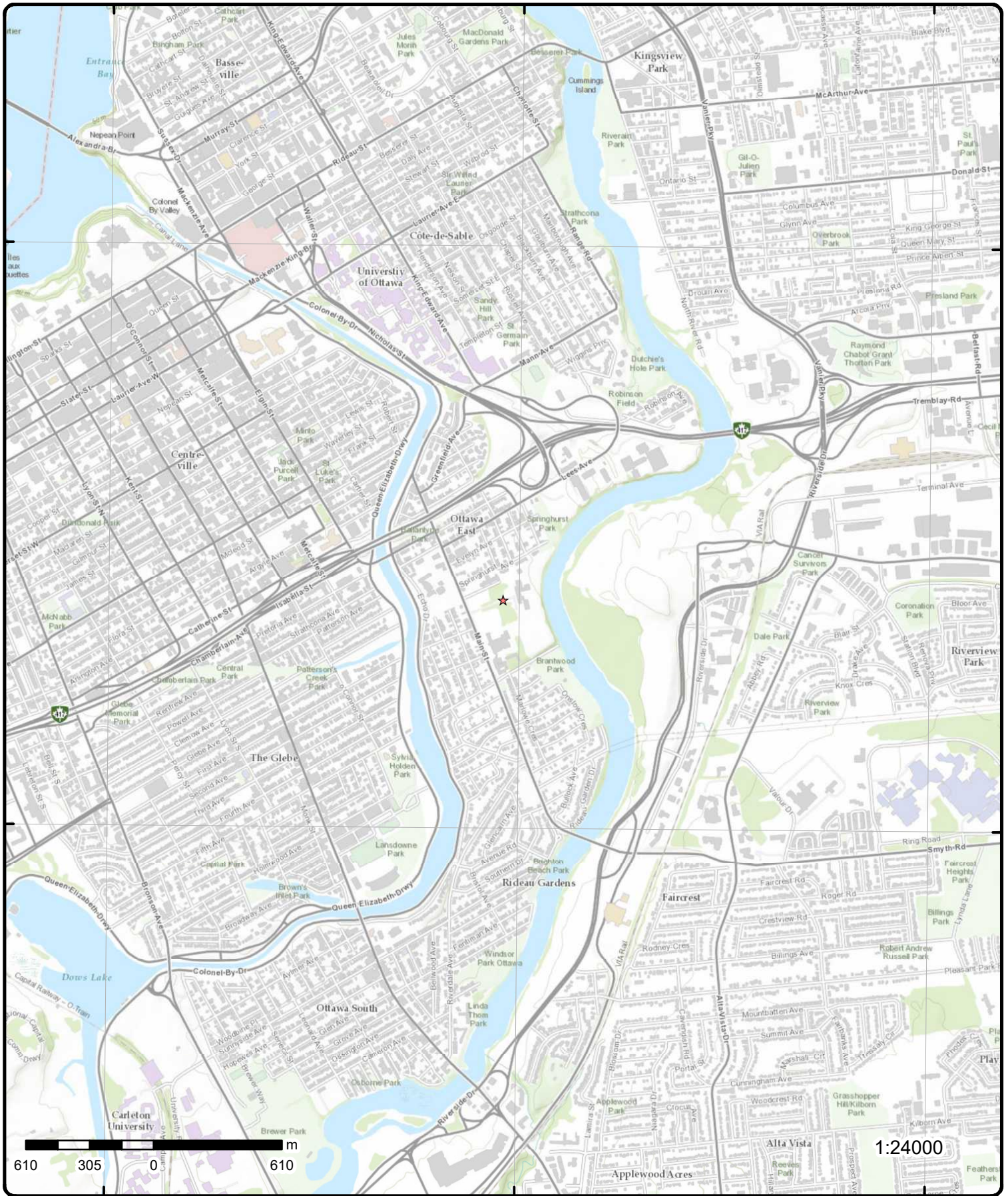
75°39'W

45°25'30"N

45°25'30"N

45°24'N

45°24'N



Topographic Map

Address: n/a, ON

Source: ESRI World Topographic Map

Order Number: 24080700671



© ERIS Information Limited Partnership

Detail Report

Map Key	Number of Records	Direction/ Distance (m)	Elev/Diff (m)	Site	DB
<p><u>1</u></p> <p>Order No: 22092205162 Status: C Report Type: Custom Report Report Date: 27-SEP-22 Date Received: 22-SEP-22 Previous Site Name: Lot/Building Size: Additional Info Ordered: Fire Insur. Maps and/or Site Plans</p>	1 of 1	E/18.5	61.8 / -1.14	<p>175 Main St Ottawa ON K1S</p> <p>Nearest Intersection: Municipality: Client Prov/State: ON Search Radius (km): .15 X: -75.67572529 Y: 45.40981142</p>	EHS
<p><u>2</u></p> <p>Approval No: 4082-AAZQ6P Approval Date: 2016-06-24 Status: Revoked and/or Replaced Record Type: ECA Link Source: IDS SWP Area Name: Rideau Valley Approval Type: ECA-MUNICIPAL AND PRIVATE SEWAGE WORKS Project Type: MUNICIPAL AND PRIVATE SEWAGE WORKS Business Name: Greystone Village Inc. Address: Full Address: Full PDF Link: https://www.accessenvironment.ene.gov.on.ca/instruments/0784-AASJDD-14.pdf PDF Site Location:</p>	1 of 3	SE/62.1	61.8 / -1.14	<p>Greystone Village Inc. Ottawa ON K2C 0P9</p> <p>MOE District: Ottawa City: Longitude: -75.6754 Latitude: 45.4094 Geometry X: Geometry Y:</p>	ECA
<p><u>2</u></p> <p>Approval No: 2447-AB4PHT Approval Date: 2016-06-28 Status: Approved Record Type: ECA Link Source: IDS SWP Area Name: Rideau Valley Approval Type: ECA-MUNICIPAL AND PRIVATE SEWAGE WORKS Project Type: MUNICIPAL AND PRIVATE SEWAGE WORKS Business Name: Greystone Village Inc. Address: Full Address: Full PDF Link: https://www.accessenvironment.ene.gov.on.ca/instruments/1676-AASJT3-14.pdf PDF Site Location:</p>	2 of 3	SE/62.1	61.8 / -1.14	<p>Greystone Village Inc. Ottawa ON K2C 0P9</p> <p>MOE District: Ottawa City: Longitude: -75.6754 Latitude: 45.4094 Geometry X: Geometry Y:</p>	ECA
<p><u>2</u></p>	3 of 3	SE/62.1	61.8 / -1.14	<p>City of Ottawa Clegg St , (340 metres east of Main Street) Ottawa ON K1S 5K2</p>	ECA

Map Key	Number of Records	Direction/ Distance (m)	Elev/Diff (m)	Site	DB
Approval No:	7853-5SJFMS			MOE District: Ottawa	
Approval Date:	2003-11-17			City:	
Status:	Approved			Longitude: -75.6754	
Record Type:	ECA			Latitude: 45.4094	
Link Source:	IDS			Geometry X:	
SWP Area Name:	Rideau Valley			Geometry Y:	
Approval Type:	ECA-MUNICIPAL AND PRIVATE SEWAGE WORKS				
Project Type:	MUNICIPAL AND PRIVATE SEWAGE WORKS				
Business Name:	City of Ottawa				
Address:	Clegg St , (340 metres east of Main Street)				
Full Address:					
Full PDF Link:	https://www.accessenvironment.ene.gov.on.ca/instruments/5550-5RHLKR-14.pdf				
PDF Site Location:					

3	1 of 3	E/74.4	61.1 / -1.82	GREYSTONE VILLAGE INC. 175 MAIN STREET ON Ottawa ON	RSC
RSC No:	222542			X: -75.6748010206405	
RA No:				Y: 45.40915880643852	
Status:	FILED			Latitude: 45.40915881	
Filing Date:				Longitude: -75.67480102	
Date Ack:				UTM Coordinates:	
Date Returned:				Latitude Longitude:	
Approval Date:	October 24, 2016			Accuracy Estimate:	
Cert Date:				Measurement Method:	
Cert Prop Use No:				Mailing Address:	
Curr Property Use:				Telephone:	
Intended Prop Use:				Fax:	
Restoration Type:				Email:	
Soil Type:				Postal Code: K1S 1C3	
Criteria:				Ministry District:	
Stratified (Y/N):				MOE District: Ottawa	
Audit (Y/N):				SWP Area Name: Rideau Valley	
Entire Leg Prop. (Y/N):				Qual Person Name: PAUL HURST	
CPU Issu Sect 1686:				Consultant:	
Business Name:	GREYSTONE VILLAGE INC.				
Address:	175 MAIN STREET ON				
Legal Desc:					
Site Pin:	04203-0761 (LT)				
Asmt Roll No:					
Project Type:	POST2011				
Approval Type:	RSC based on Phase One and Two ESAs				
Applicable Standards:					
Pdf Link:	https://www.accessenvironment.ene.gov.on.ca/AEWeb/ae/ViewDocument.action?documentRefID=222542				

3	2 of 3	E/74.4	61.1 / -1.82	GREYSTONE VILLAGE INC. 175 MAIN STREET ON Ottawa ON	RSC
RSC No:	222394			X: -75.67400335260082	
RA No:				Y: 45.408235483803445	
Status:	FILED			Latitude: 45.40823548	
Filing Date:				Longitude: -75.67400335	
Date Ack:				UTM Coordinates:	
Date Returned:				Latitude Longitude:	
Approval Date:	August 16, 2016			Accuracy Estimate:	
Cert Date:				Measurement Method:	
Cert Prop Use No:				Mailing Address:	
Curr Property Use:				Telephone:	
Intended Prop Use:				Fax:	

Map Key	Number of Records	Direction/ Distance (m)	Elev/Diff (m)	Site	DB	
Restoration Type: Soil Type: Criteria: Stratified (Y/N): Audit (Y/N): Entire Leg Prop. (Y/N): CPU Issu Sect 1686: Business Name: Address: Legal Desc: Site Pin: Asmt Roll No: Project Type: Approval Type: Applicable Standards: Pdf Link:						
				Email: Postal Code: K1S 1C3 Ministry District: MOE District: Ottawa SWP Area Name: Rideau Valley Qual Person Name: PAUL HURST Consultant:		
		GREYSTONE VILLAGE INC. 175 MAIN STREET ON				
		04203-0761 (LT)				
		POST2011				
		RSC based on Phase One and Two ESAs				
		https://www.accessenvironment.ene.gov.on.ca/AEWeb/ae/ViewDocument.action?documentRefID=222394				
<u>3</u>	3 of 3	E/74.4	61.1 / -1.82	GREYSTONE VILLAGE INC. 175 MAIN STREET ON Ottawa ON	RSC	
RSC No: 224044 RA No: Status: FILED Filing Date: Date Ack: Date Returned: Approval Date: November 3, 2017 Cert Date: Cert Prop Use No: Curr Property Use: Intended Prop Use: Restoration Type: Soil Type: Criteria: Stratified (Y/N): Audit (Y/N): Entire Leg Prop. (Y/N): CPU Issu Sect 1686: Business Name: Address: Legal Desc: Site Pin: Asmt Roll No: Project Type: Approval Type: Applicable Standards: Pdf Link:						
				X: -75.67433370984318 Y: 45.4108575892602 Latitude: 45.41085759 Longitude: -75.67433371 UTM Coordinates: Latitude Longitude: Accuracy Estimate: Measurement Method: Mailing Address: Telephone: Fax: Email: Postal Code: K1S 1C3 Ministry District: MOE District: Ottawa SWP Area Name: Rideau Valley Qual Person Name: PAUL HURST Consultant:		
		GREYSTONE VILLAGE INC. 175 MAIN STREET ON				
		04203-0846 (LT)				
		POST2011				
		RSC based on Phase One and Two ESAs				
		https://www.accessenvironment.ene.gov.on.ca/AEWeb/ae/ViewDocument.action?documentRefID=224044				
<u>4</u>	1 of 1	NE/81.2	61.2 / -1.75	Deschalets Drive Ottawa ON K1S 1C3	EHS	
Order No: 20200403061 Status: C Report Type: Standard Report Report Date: 08-APR-20 Date Received: 03-APR-20 Previous Site Name: Lot/Building Size: Additional Info Ordered:						
				Nearest Intersection: Municipality: Client Prov/State: ON Search Radius (km): .25 X: -75.6752177 Y: 45.4103052		

Map Key	Number of Records	Direction/ Distance (m)	Elev/Diff (m)	Site	DB
5	1 of 1	SE/102.9	62.0 / -0.98	St Paul Univ Dump (alt) Ottawa ON K1S 1C5	ANDR
Legal Description:		Gloucester			
Location Description:		St Paul University, W of Main St*, S of Springhurst Ave*, N of Clegg*			
Municipality:		Ottawa City			
Current Municipality:		Ottawa City			
RM:		Ottawa-Carleton Region			
Facility:		Dump			
Date Active:		1938			
Date Begun:					
Date Complete:		1938			
Area (Ha):					
Landfill Type:					
Group Name:		Rideau River			
Operated By:		St Paul University			
Serial:		MOEE 1108 (alt)			
NTS:		31G05			
Diameter (m):					
Historical Summary:					
<p>St Paul Univ Dump (alt) This datapoint created to express a plausible alternate position for MOEE 1108 (St Paul Univ) whose UTM coordinates seem incorrect. This datapoint takes a centroid on St Paul University. 1965 Military Town Plan ASE 306 Not marked, High School [1965 Military Town Plan Ottawa-Hull ASE 306 Edition 1 (produced 1965)]. 1968 NTS Map 31G05 Not marked, High School [1968 NTS Map Ottawa-Hull Sheet 31G05 edition 7 (air photos 1967, publication 1968)]. 1973 Military Town Plan MCE 306 Not marked, High School [1973 Military Town Plan Ottawa-Hull MCE 306 Edition 2 (information 1972, produced 1973)]. 1976 NTS Map 31G05 Not marked, Schools [1976 NTS Map Ottawa-Hull Sheet 31G05 edition 8 (air photos 1975, culture check 1975, information 1975, publication 1976)]. 1982 Military Town Plan MCE 306 Not marked, St Paul University [1982 Military Town Plan Ottawa-Hull MCE 306 Edition 5 (information 1980, produced 1982)]. *[1992] MapArt Corporation Ontario, Towns and Cities [Street Atlas].</p>					
Waste Type:					
UTM X Nad 27:		447150			
UTM Y Nad 27:		5028400			
UTM Zone:		18			
6	1 of 1	ENE/109.0	60.6 / -2.37	175 MAIN STREET Ottawa ON	WWIS
Well ID:		7281513		Flowing (Y/N):	
Construction Date:				Flow Rate:	
Use 1st:		Monitoring		Data Entry Status:	
Use 2nd:				Data Src:	
Final Well Status:		Abandoned-Other		Date Received: 02/22/2017	
Water Type:				Selected Flag: TRUE	
Casing Material:				Abandonment Rec: Yes	
Audit No:		Z217437		Contractor: 7148	
Tag:				Form Version: 7	
Constructn Method:				Owner:	
Elevation (m):				County: OTTAWA-CARLETON	
Elevatn Reliabilty:				Lot:	
Depth to Bedrock:				Concession:	
Well Depth:				Concession Name:	
Overburden/Bedrock:				Easting NAD83:	
Pump Rate:				Northing NAD83:	
Static Water Level:				Zone:	
Clear/Cloudy:				UTM Reliability:	
Municipality:		OTTAWA CITY			
Site Info:					
PDF URL (Map):		https://d2khazk8e83rdv.cloudfront.net/moe_mapping/downloads/2Water/Wells_pdfs/728\7281513.pdf			

Map Key	Number of Records	Direction/ Distance (m)	Elev/Diff (m)	Site	DB
---------	-------------------	----------------------------	------------------	------	----

Additional Detail(s) (Map)

Well Completed Date: 12/06/2016
Year Completed: 2016
Depth (m):
Latitude: 45.4100973529254
Longitude: -75.6746366081921
X: -75.6746364462559
Y: 45.41009734609577
Path: 728\7281513.pdf

Bore Hole Information

Bore Hole ID:	1006355792	Elevation:	
DP2BR:		Elevrc:	
Spatial Status:		Zone:	18
Code OB:		East83:	447209.00
Code OB Desc:		North83:	5028730.00
Open Hole:		Org CS:	UTM83
Cluster Kind:		UTMRC:	4
Date Completed:	12/06/2016	UTMRC Desc:	margin of error : 30 m - 100 m
Remarks:		Location Method:	wwr
Location Method Desc:	on Water Well Record		
Elevrc Desc:			
Location Source Date:			
Improvement Location Source:			
Improvement Location Method:			
Source Revision Comment:			
Supplier Comment:			

Overburden and Bedrock

Materials Interval

Formation ID: 1006594099
Layer:
Color:
General Color:
Material 1:
Material 1 Desc:
Material 2:
Material 2 Desc:
Material 3:
Material 3 Desc:
Formation Top Depth:
Formation End Depth:
Formation End Depth UOM: m

Method of Construction & Well

Use

Method Construction ID: 1006594105
Method Construction Code:
Method Construction:
Other Method Construction:

Pipe Information

Pipe ID: 1006594098
Casing No: 0
Comment:
Alt Name:

Map Key	Number of Records	Direction/ Distance (m)	Elev/Diff (m)	Site	DB
<u>Construction Record - Casing</u>					
Casing ID:		1006594102			
Layer:					
Material:					
Open Hole or Material:					
Depth From:					
Depth To:					
Casing Diameter:					
Casing Diameter UOM:		cm			
Casing Depth UOM:		m			
<u>Construction Record - Screen</u>					
Screen ID:		1006594103			
Layer:					
Slot:					
Screen Top Depth:					
Screen End Depth:					
Screen Material:					
Screen Depth UOM:		m			
Screen Diameter UOM:		cm			
Screen Diameter:					
<u>Water Details</u>					
Water ID:		1006594101			
Layer:					
Kind Code:					
Kind:					
Water Found Depth:					
Water Found Depth UOM:		m			
<u>Hole Diameter</u>					
Hole ID:		1006594100			
Diameter:					
Depth From:					
Depth To:					
Hole Depth UOM:		m			
Hole Diameter UOM:		cm			

7	1 of 1	NNE/111.6	61.9 / -1.06	41 Oblats Ave, Ottawa, ON OTTAWA ON	SPL
-------------------	--------	-----------	--------------	--	-----

Ref No:	1-1L6WLD	Municipality No:	
Year:		Nature of Damage:	
Incident Dt:		Discharger Report:	
Dt MOE Arvl on Scn:		Material Group:	
MOE Reported Dt:	2/3/2022 6:40:17 PM	Impact to Health:	0 No Impact
Dt Document Closed:	3/22/2022 12:21:31 PM	Agency Involved:	
Site No:			
MOE Response:	Desktop Response		
Site County/District:			
Site Geo Ref Meth:			
Site District Office:	Ottawa District Office		
Nearest Watercourse:	Rideau River		
Site Name:			
Site Address:	41 Oblats Ave, Ottawa, ON		
Site Region:			
Site Municipality:	OTTAWA		
Site Lot:			

Map Key	Number of Records	Direction/ Distance (m)	Elev/Diff (m)	Site	DB
Site Conc: Site Geo Ref Accu: Site Map Datum: Northing: Easting: Incident Cause: Incident Preceding Spill: Leak/Break Environment Impact: 1 Minor Impact Health Env Consequence: Nature of Impact: Contaminant Qty: 0 other - see notes System Facility Address: Client Name: Client Type: Source Type: Sewer (Private or Municipal) Contaminant Code: Contaminant Name: SEWAGE, RAW UNCHLORINATED Contaminant Limit 1: Contam Limit Freq 1: Contaminant UN No 1: Receiving Medium: Surface Water Incident Reason: Improper design Incident Summary: City of Ottawa: Cross connection sewage at storm, to rideau river Activity Preceding Spill: Normal operations Property 2nd Watershed: Lower Ottawa Property Tertiary Watershed: 02LA-Rideau Sector Type: SAC Action Class: Call Report Locatn Geodata: {"integration_ids":["PR00003788501"],"wkts":["POINT (-75.6756605000 45.4107820000)"],"creation_date":"2022-02-03"}					

<u>8</u>	1 of 1	N/111.9	63.0 / 0.03	175 MAIN ST OTTAWA ON	WWIS
Well ID:	7260373			Flowing (Y/N):	
Construction Date:				Flow Rate:	
Use 1st:	Monitoring and Test Hole			Data Entry Status:	
Use 2nd:	0			Data Src:	
Final Well Status:	Monitoring and Test Hole			Date Received:	03/31/2016
Water Type:				Selected Flag:	TRUE
Casing Material:				Abandonment Rec:	
Audit No:	Z222391			Contractor:	7241
Tag:	A169680			Form Version:	7
Constructn Method:				Owner:	
Elevation (m):				County:	OTTAWA-CARLETON
Elevatn Reliabilty:				Lot:	
Depth to Bedrock:				Concession:	
Well Depth:				Concession Name:	
Overburden/Bedrock:				Easting NAD83:	
Pump Rate:				Northing NAD83:	
Static Water Level:				Zone:	
Clear/Cloudy:				UTM Reliability:	
Municipality:	OTTAWA CITY				
Site Info:					
PDF URL (Map):	https://d2khazk8e83rdv.cloudfront.net/moe_mapping/downloads/2Water/Wells_pdfs/726\7260373.pdf				
Additional Detail(s) (Map)					
Well Completed Date:	02/17/2016				
Year Completed:	2016				
Depth (m):	7.62				
Latitude:	45.4108010007042				

Map Key	Number of Records	Direction/ Distance (m)	Elev/Diff (m)	Site	DB
Longitude:		-75.6758973817624			
X:		-75.67589721960132			
Y:		45.410800994315885			
Path:		726\7260373.pdf			

Bore Hole Information

Bore Hole ID:	1005918539	Elevation:	
DP2BR:		Elevrc:	
Spatial Status:		Zone:	18
Code OB:		East83:	447111.00
Code OB Desc:		North83:	5028809.00
Open Hole:		Org CS:	UTM83
Cluster Kind:		UTMRC:	4
Date Completed:	02/17/2016	UTMRC Desc:	margin of error : 30 m - 100 m
Remarks:		Location Method:	wwr
Location Method Desc:	on Water Well Record		
Elevrc Desc:			
Location Source Date:			
Improvement Location Source:			
Improvement Location Method:			
Source Revision Comment:			
Supplier Comment:			

Overburden and Bedrock

Materials Interval

Formation ID:	1006048941
Layer:	1
Color:	6
General Color:	BROWN
Material 1:	02
Material 1 Desc:	TOPSOIL
Material 2:	
Material 2 Desc:	
Material 3:	85
Material 3 Desc:	SOFT
Formation Top Depth:	0.0
Formation End Depth:	0.6100000143051147
Formation End Depth UOM:	m

Overburden and Bedrock

Materials Interval

Formation ID:	1006048943
Layer:	3
Color:	2
General Color:	GREY
Material 1:	28
Material 1 Desc:	SAND
Material 2:	05
Material 2 Desc:	CLAY
Material 3:	85
Material 3 Desc:	SOFT
Formation Top Depth:	3.66000000858306885
Formation End Depth:	5.489999771118164
Formation End Depth UOM:	m

Overburden and Bedrock

Materials Interval

Formation ID:	1006048942
----------------------	------------

Map Key	Number of Records	Direction/ Distance (m)	Elev/Diff (m)	Site	DB
Layer:		2			
Color:		6			
General Color:		BROWN			
Material 1:		28			
Material 1 Desc:		SAND			
Material 2:		05			
Material 2 Desc:		CLAY			
Material 3:		85			
Material 3 Desc:		SOFT			
Formation Top Depth:		0.6100000143051147			
Formation End Depth:		3.6600000858306885			
Formation End Depth UOM:		m			
<u>Overburden and Bedrock</u>					
<u>Materials Interval</u>					
Formation ID:		1006048944			
Layer:		4			
Color:		2			
General Color:		GREY			
Material 1:		28			
Material 1 Desc:		SAND			
Material 2:		06			
Material 2 Desc:		SILT			
Material 3:		85			
Material 3 Desc:		SOFT			
Formation Top Depth:		5.489999771118164			
Formation End Depth:		7.619999885559082			
Formation End Depth UOM:		m			
<u>Annular Space/Abandonment</u>					
<u>Sealing Record</u>					
Plug ID:		1006048953			
Layer:		2			
Plug From:		0.3100000023841858			
Plug To:		3.9600000381469727			
Plug Depth UOM:		m			
<u>Annular Space/Abandonment</u>					
<u>Sealing Record</u>					
Plug ID:		1006048952			
Layer:		1			
Plug From:		0.0			
Plug To:		0.3100000023841858			
Plug Depth UOM:		m			
<u>Annular Space/Abandonment</u>					
<u>Sealing Record</u>					
Plug ID:		1006048954			
Layer:		3			
Plug From:		3.9600000381469727			
Plug To:		7.619999885559082			
Plug Depth UOM:		m			
<u>Method of Construction & Well</u>					
<u>Use</u>					
Method Construction ID:		1006048951			
Method Construction Code:		2			

Map Key	Number of Records	Direction/ Distance (m)	Elev/Diff (m)	Site	DB
Method Construction:		Rotary (Convent.)			
Other Method Construction:					
<u>Pipe Information</u>					
Pipe ID:		1006048940			
Casing No:		0			
Comment:					
Alt Name:					
<u>Construction Record - Casing</u>					
Casing ID:		1006048947			
Layer:		1			
Material:		5			
Open Hole or Material:		PLASTIC			
Depth From:		0.0			
Depth To:		4.570000171661377			
Casing Diameter:		5.19999809265137			
Casing Diameter UOM:		cm			
Casing Depth UOM:		m			
<u>Construction Record - Screen</u>					
Screen ID:		1006048948			
Layer:		1			
Slot:		10			
Screen Top Depth:		4.570000171661377			
Screen End Depth:		7.619999885559082			
Screen Material:		5			
Screen Depth UOM:		m			
Screen Diameter UOM:		cm			
Screen Diameter:		6.03000020980835			
<u>Water Details</u>					
Water ID:		1006048946			
Layer:					
Kind Code:					
Kind:					
Water Found Depth:					
Water Found Depth UOM:		m			
<u>Hole Diameter</u>					
Hole ID:		1006048945			
Diameter:		16.84000015258789			
Depth From:		0.0			
Depth To:		7.619999885559082			
Hole Depth UOM:		m			
Hole Diameter UOM:		cm			

[9](#)

1 of 1

NW/129.5

64.2 / 1.25

15 Oblats
Ottawa ON

WWIS

Well ID: 7382686
Construction Date:
Use 1st: Monitoring and Test Hole
Use 2nd:
Final Well Status: Monitoring and Test Hole
Water Type:

Flowing (Y/N):
Flow Rate:
Data Entry Status:
Data Src:
Date Received: 03/18/2021
Selected Flag: TRUE

Map Key	Number of Records	Direction/ Distance (m)	Elev/Diff (m)	Site	DB
Casing Material:				Abandonment Rec:	
Audit No:	Z338250			Contractor:	7241
Tag:	A302936			Form Version:	7
Constructn Method:				Owner:	
Elevation (m):				County:	OTTAWA-CARLETON
Elevatn Reliabilty:				Lot:	
Depth to Bedrock:				Concession:	
Well Depth:				Concession Name:	
Overburden/Bedrock:				Easting NAD83:	
Pump Rate:				Northing NAD83:	
Static Water Level:				Zone:	
Clear/Cloudy:				UTM Reliability:	
Municipality:		OTTAWA CITY			
Site Info:					
PDF URL (Map):		https://d2khazk8e83rdv.cloudfront.net/moe_mapping/downloads/2Water/Wells_pdfs/738\7382686.pdf			

Additional Detail(s) (Map)

Well Completed Date: 01/28/2021
Year Completed: 2021
Depth (m):
Latitude: 45.4108413128415
Longitude: -75.6766901954582
X: -75.6766900328789
Y: 45.4108413063534
Path: 738\7382686.pdf

Bore Hole Information

Bore Hole ID:	1008639046	Elevation:	
DP2BR:		Elevrc:	
Spatial Status:		Zone:	18
Code OB:		East83:	447049.00
Code OB Desc:		North83:	5028814.00
Open Hole:		Org CS:	UTM83
Cluster Kind:		UTMRC:	4
Date Completed:	01/28/2021	UTMRC Desc:	margin of error : 30 m - 100 m
Remarks:		Location Method:	wwr
Location Method Desc:	on Water Well Record		
Elevrc Desc:			
Location Source Date:			
Improvement Location Source:			
Improvement Location Method:			
Source Revision Comment:			
Supplier Comment:			

Overburden and Bedrock

Materials Interval

Formation ID: 1009823184
Layer: 1
Color: 8
General Color: BLACK
Material 1: 27
Material 1 Desc: OTHER
Material 2: 11
Material 2 Desc: GRAVEL
Material 3: 66
Material 3 Desc: DENSE
Formation Top Depth: 0.0
Formation End Depth: 0.3100000023841858
Formation End Depth UOM: m

Map Key	Number of Records	Direction/ Distance (m)	Elev/Diff (m)	Site	DB
<u>Overburden and Bedrock</u>					
<u>Materials Interval</u>					
Formation ID:		1009823186			
Layer:		3			
Color:		2			
General Color:		GREY			
Material 1:		05			
Material 1 Desc:		CLAY			
Material 2:		06			
Material 2 Desc:		SILT			
Material 3:		85			
Material 3 Desc:		SOFT			
Formation Top Depth:		3.0999999046325684			
Formation End Depth:		6.099999904632568			
Formation End Depth UOM:		m			
<u>Overburden and Bedrock</u>					
<u>Materials Interval</u>					
Formation ID:		1009823185			
Layer:		2			
Color:		6			
General Color:		BROWN			
Material 1:		28			
Material 1 Desc:		SAND			
Material 2:		05			
Material 2 Desc:		CLAY			
Material 3:		66			
Material 3 Desc:		DENSE			
Formation Top Depth:		0.3100000023841858			
Formation End Depth:		3.0999999046325684			
Formation End Depth UOM:		m			
<u>Annular Space/Abandonment</u>					
<u>Sealing Record</u>					
Plug ID:		1009824364			
Layer:		2			
Plug From:		0.3100000023841858			
Plug To:		2.740000009536743			
Plug Depth UOM:		m			
<u>Annular Space/Abandonment</u>					
<u>Sealing Record</u>					
Plug ID:		1009824365			
Layer:		3			
Plug From:		2.740000009536743			
Plug To:		6.099999904632568			
Plug Depth UOM:		m			
<u>Annular Space/Abandonment</u>					
<u>Sealing Record</u>					
Plug ID:		1009824363			
Layer:		1			
Plug From:		0.0			
Plug To:		0.3100000023841858			
Plug Depth UOM:		m			

Map Key	Number of Records	Direction/ Distance (m)	Elev/Diff (m)	Site	DB
<u>Method of Construction & Well Use</u>					
Method Construction ID:		1009825973			
Method Construction Code:		D			
Method Construction:		Direct Push			
Other Method Construction:					
<u>Pipe Information</u>					
Pipe ID:		1009718268			
Casing No:		0			
Comment:					
Alt Name:					
<u>Construction Record - Casing</u>					
Casing ID:		1009826400			
Layer:		1			
Material:		5			
Open Hole or Material:		PLASTIC			
Depth From:		0.0			
Depth To:		3.0999999046325684			
Casing Diameter:		4.03000020980835			
Casing Diameter UOM:		cm			
Casing Depth UOM:		m			
<u>Construction Record - Casing</u>					
Casing ID:		1009826401			
Layer:		2			
Material:					
Open Hole or Material:					
Depth From:					
Depth To:					
Casing Diameter:					
Casing Diameter UOM:		cm			
Casing Depth UOM:					
<u>Construction Record - Screen</u>					
Screen ID:		1009826819			
Layer:		1			
Slot:		10			
Screen Top Depth:		3.0999999046325684			
Screen End Depth:		6.099999904632568			
Screen Material:		5			
Screen Depth UOM:		m			
Screen Diameter UOM:		cm			
Screen Diameter:		4.820000171661377			
<u>Results of Well Yield Testing</u>					
Pumping Test Method Desc:					
Pump Test ID:		1009827226			
Pump Set At:					
Static Level:					
Final Level After Pumping:					
Recommended Pump Depth:					
Pumping Rate:					
Flowing Rate:					

Map Key	Number of Records	Direction/ Distance (m)	Elev/Diff (m)	Site	DB
Recommended Pump Rate:					
Levels UOM:		m			
Rate UOM:		LPM			
Water State After Test Code:					
Water State After Test:					
Pumping Test Method:		0			
Pumping Duration HR:					
Pumping Duration MIN:					
Flowing:					
 Hole Diameter					
Hole ID:		1009825526			
Diameter:		8.25			
Depth From:		0.0			
Depth To:		6.099999904632568			
Hole Depth UOM:		m			
Hole Diameter UOM:		cm			

<u>10</u>	1 of 2	NW/129.8	64.2 / 1.25	PETRO-CANADA 15 OBLATT AVE. BEHIND SACRED HEART CONVENT TANK TRUCK (CARGO) OTTAWA CITY ON	SPL
Ref No:	81005			Municipality No:	20101
Year:				Nature of Damage:	
Incident Dt:	1/18/1993			Discharger Report:	
Dt MOE Arvl on Scn:				Material Group:	
MOE Reported Dt:	1/18/1993			Impact to Health:	
Dt Document Closed:				Agency Involved:	FD
Site No:					
MOE Response:					
Site County/District:					
Site Geo Ref Meth:					
Site District Office:					
Nearest Watercourse:					
Site Name:					
Site Address:					
Site Region:					
Site Municipality:		OTTAWA CITY			
Site Lot:					
Site Conc:					
Site Geo Ref Accu:					
Site Map Datum:					
Northing:					
Easting:					
Incident Cause:		PIPE/HOSE LEAK			
Incident Preceding Spill:					
Environment Impact:		POSSIBLE			
Health Env Consequence:					
Nature of Impact:		Soil contamination			
Contaminant Qty:					
System Facility Address:					
Client Name:					
Client Type:					
Source Type:					
Contaminant Code:					
Contaminant Name:					
Contaminant Limit 1:					
Contam Limit Freq 1:					
Contaminant UN No 1:					
Receiving Medium:		LAND			
Incident Reason:		ERROR			
Incident Summary:		PETRO-CANADA-<15L FURNACE OIL ONTO GROUND, NOZZLE FELL OFF DRIVER'S HAND.			

Map Key	Number of Records	Direction/ Distance (m)	Elev/Diff (m)	Site	DB
Activity Preceding Spill: Property 2nd Watershed: Property Tertiary Watershed: Sector Type: SAC Action Class: Call Report Locatn Geodata:					
10	2 of 2	NW/129.8	64.2 / 1.25	15 Oblats Ave Ottawa ON K1S 0E6	EHS
Order No:	20200403016			Nearest Intersection:	
Status:	C			Municipality:	
Report Type:	Standard Report			Client Prov/State:	ON
Report Date:	08-APR-20			Search Radius (km):	.25
Date Received:	03-APR-20			X:	-75.6769151
Previous Site Name:				Y:	45.4107502
Lot/Building Size:					
Additional Info Ordered:					
11	1 of 1	NW/130.2	64.2 / 1.25	15 Oblate Ave Ottawa ON K1S 0E6	EHS
Order No:	20312400386			Nearest Intersection:	
Status:	C			Municipality:	
Report Type:	Custom Report			Client Prov/State:	ON
Report Date:	27-NOV-20			Search Radius (km):	.25
Date Received:	24-NOV-20			X:	-75.67687041
Previous Site Name:				Y:	45.41077639
Lot/Building Size:					
Additional Info Ordered:	Fire Insur. Maps and/or Site Plans; Topographic Maps				
12	1 of 3	E/134.1	59.8 / -3.09	GREYSTONE VILLAGE RETIREMENT RESIDENCE INC. 225 Scholastic DR Ottawa ON K1S 5H3	EASR
Approval No:	R-009-2110402398			MOE District:	Ottawa
Status:	REGISTERED			Municipality:	Ottawa
Date:	2018-04-19			Latitude:	45.41055556
Record Type:	EASR			Longitude:	-75.67444444
Link Source:	MOFA			Geometry X:	
Project Type:	Water Taking - Construction Dewatering			Geometry Y:	
Full Address:					
Approval Type:	EASR-Water Taking - Construction Dewatering				
SWP Area Name:	Rideau Valley				
PDF NAICS Code:					
PDF URL:					
PDF Site Location:					
12	2 of 3	E/134.1	59.8 / -3.09	Bayshore Bayshore 225 Scholastic Drive Ottawa ON K1S 5W2	GEN
Generator No:	ON6339452				
SIC Code:					
SIC Description:					
Approval Years:	As of Nov 2021				
PO Box No:					
Country:	Canada				

Map Key	Number of Records	Direction/ Distance (m)	Elev/Diff (m)	Site	DB
Status: Co Admin: Choice of Contact: Phone No Admin: Contaminated Facility: MHSW Facility:		Registered			
<u>Detail(s)</u>					
Waste Class: Waste Class Name:		312 P Pathological wastes			
12	3 of 3	E/134.1	59.8 / -3.09	Bayshore Bayshore 225 Scholastic Drive Ottawa ON K1S 5W2	GEN
Generator No: SIC Code: SIC Description: Approval Years: PO Box No: Country: Status: Co Admin: Choice of Contact: Phone No Admin: Contaminated Facility: MHSW Facility:		ON6339452 As of Oct 2022 Canada Registered			
<u>Detail(s)</u>					
Waste Class: Waste Class Name:		312 P PATHOLOGICAL WASTES			
13	1 of 1	E/135.6	59.8 / -3.09	175 MAIN STREET Ottawa ON	WWIS
Well ID: Construction Date: Use 1st: Use 2nd: Final Well Status: Water Type: Casing Material: Audit No: Tag: Constructn Method: Elevation (m): Elevatn Reliability: Depth to Bedrock: Well Depth: Overburden/Bedrock: Pump Rate: Static Water Level: Clear/Cloudy: Municipality: Site Info:		7281515 Monitoring Abandoned-Other Z217439 OTTAWA CITY			
Flowing (Y/N): Flow Rate: Data Entry Status: Data Src: Date Received: Selected Flag: Abandonment Rec: Contractor: Form Version: Owner: County: Lot: Concession: Concession Name: Easting NAD83: Northing NAD83: Zone: UTM Reliability:		02/22/2017 TRUE Yes 7148 7 OTTAWA-CARLETON			
<u>Additional Detail(s) (Map)</u>					
Bore Hole ID: Depth M:		1006355798 Tag No: Contractor: 7148			

Map Key	Number of Records	Direction/ Distance (m)	Elev/Diff (m)	Site	DB
Year Completed:	2016			Latitude:	45.4094873457954
Well Completed Dt:	12/06/2016			Longitude:	-75.67428430599
Audit No:	Z217439			Y:	45.409487339294486
Path:				X:	-75.67428414423802

Bore Hole Information

Bore Hole ID:	1006355798	Elevation:	
DP2BR:		Elevrc:	
Spatial Status:		Zone:	18
Code OB:		East83:	447236.00
Code OB Desc:		North83:	5028662.00
Open Hole:		Org CS:	UTM83
Cluster Kind:		UTMRC:	4
Date Completed:	12/06/2016	UTMRC Desc:	margin of error : 30 m - 100 m
Remarks:		Location Method:	wwr
Location Method Desc:	on Water Well Record		
Elevrc Desc:			
Location Source Date:			
Improvement Location Source:			
Improvement Location Method:			
Source Revision Comment:			
Supplier Comment:			

Overburden and Bedrock

Materials Interval

Formation ID:	1006594126
Layer:	
Color:	
General Color:	
Material 1:	
Material 1 Desc:	
Material 2:	
Material 2 Desc:	
Material 3:	
Material 3 Desc:	
Formation Top Depth:	
Formation End Depth:	
Formation End Depth UOM:	m

Method of Construction & Well

Use

Method Construction ID:	1006594132
Method Construction Code:	
Method Construction:	
Other Method Construction:	

Pipe Information

Pipe ID:	1006594125
Casing No:	0
Comment:	
Alt Name:	

Construction Record - Casing

Casing ID:	1006594129
Layer:	
Material:	
Open Hole or Material:	

Map Key	Number of Records	Direction/ Distance (m)	Elev/Diff (m)	Site	DB
Depth From: Depth To: Casing Diameter: Casing Diameter UOM: cm Casing Depth UOM: m					
<u>Construction Record - Screen</u>					
Screen ID: 1006594130 Layer: Slot: Screen Top Depth: Screen End Depth: Screen Material: Screen Depth UOM: m Screen Diameter UOM: cm Screen Diameter:					
<u>Water Details</u>					
Water ID: 1006594128 Layer: Kind Code: Kind: Water Found Depth: Water Found Depth UOM: m					
<u>Hole Diameter</u>					
Hole ID: 1006594127 Diameter: Depth From: Depth To: Hole Depth UOM: m Hole Diameter UOM: cm					
14	1 of 14	W/137.3	66.0 / 3.02	LES MISSIONNAIRES OBLATS DE M.1. 175 RUE MAIN, EDIFICE DESCHATELETS OTTAWA ON K1S 1C3	GEN
Generator No: ON0926100 SIC Code: 0000 SIC Description: *** NOT DEFINED *** Approval Years: 86,87,88,89,90 PO Box No: Country: Status: Co Admin: Choice of Contact: Phone No Admin: Contaminated Facility: MHSW Facility:					
<u>Detail(s)</u>					
Waste Class: 252 Waste Class Name: WASTE OILS & LUBRICANTS					
14	2 of 14	W/137.3	66.0 / 3.02	LES MISSIONNAIRES OBLATS DE M.1. 175 RUE MAIN OTTAWA ON K1S 1C3	GEN

Map Key	Number of Records	Direction/ Distance (m)	Elev/Diff (m)	Site	DB
Generator No: SIC Code: SIC Description: Approval Years: PO Box No: Country: Status: Co Admin: Choice of Contact: Phone No Admin: Contaminated Facility: MHSW Facility:		ON0926100 9811 RELIGIOUS ORGAN. 92,93,97,98			
<u>Detail(s)</u>					
Waste Class: Waste Class Name:		252 WASTE OILS & LUBRICANTS			
14	3 of 14	W/137.3	66.0 / 3.02	LES MISSIONNAIRES OBLATS DE M. I. 24-413 175 RUE MAIN, EDIFICE DESCHATELETS OTTAWA ON K1S 1C3	GEN
Generator No: SIC Code: SIC Description: Approval Years: PO Box No: Country: Status: Co Admin: Choice of Contact: Phone No Admin: Contaminated Facility: MHSW Facility:		ON0926100 9811 RELIGIOUS ORGAN. 94,95,96			
<u>Detail(s)</u>					
Waste Class: Waste Class Name:		252 WASTE OILS & LUBRICANTS			
14	4 of 14	W/137.3	66.0 / 3.02	LES MISSIONNAIRES OBLATS DE M. I. 175 RUE MAIN OTTAWA ON K1S 1C3	GEN
Generator No: SIC Code: SIC Description: Approval Years: PO Box No: Country: Status: Co Admin: Choice of Contact: Phone No Admin: Contaminated Facility: MHSW Facility:		ON0926100 9811 RELIGIOUS ORGAN. 99,00,01			
<u>Detail(s)</u>					
Waste Class: Waste Class Name:		252 WASTE OILS & LUBRICANTS			

Map Key	Number of Records	Direction/ Distance (m)	Elev/Diff (m)	Site	DB
14	5 of 14	W/137.3	66.0 / 3.02	LES MISSIONNAIRES OBLATS DE M. I. EDIFICE DESCHATELETS 175 RUE MAIN OTTAWA ON K1S 1C3	GEN
Generator No: ON0926100 SIC Code: SIC Description: Approval Years: 02,03,04,05 PO Box No: Country: Status: Co Admin: Choice of Contact: Phone No Admin: Contaminated Facility: MHSW Facility:					
Detail(s)					
Waste Class: 252					
Waste Class Name: WASTE OILS & LUBRICANTS					
14	6 of 14	W/137.3	66.0 / 3.02	175 Main St Ottawa ON K1S1C3	EHS
Order No: 20140228022 Status: C Report Type: Standard Report Report Date: 11-MAR-14 Date Received: 28-FEB-14 Previous Site Name: Lot/Building Size: 17.7 acres Additional Info Ordered: City Directory		Nearest Intersection: Municipality: Client Prov/State: ON Search Radius (km): .25 X: -75.675053 Y: 45.409969			
14	7 of 14	W/137.3	66.0 / 3.02	175 Main Street Regional Inc. 175 Main Street Address: Lot: 28, Concession: 1, Geographic Township: OTTAWAY, Ottawa, City District Office: Ottawa GeoReference: Zone: 18, UTM Easting: 447255, UTM Northing: 5028510, , Site #: 5695- 9XRKS9 CITY OF OTTAWA ON	PTTW
EBR Registry No: 012-4460 Ministry Ref No: 3415-9XRKV4 Notice Type: Instrument Decision Notice Stage: Notice Date: October 20, 2015 Proposal Date: June 24, 2015 Year: 2015 Instrument Type: (OWRA s. 34) - Permit to Take Water Off Instrument Name: Posted By: Company Name: 175 Main Street Regional Inc. Site Address: Location Other: Proponent Name: Proponent Address: 1737 Woodard Drive , 2nd FL, Ottawa Ontario, Canada K2C 0P9 Comment Period: URL:		Decision Posted: Exception Posted: Section: Act 1: Act 2: Site Location Map:			
Site Location Details:					

Map Key	Number of Records	Direction/ Distance (m)	Elev/Diff (m)	Site	DB
175 Main Street Address: Lot: 28, Concession: 1, Geographic Township: OTTAWAY, Ottawa, City District Office: Ottawa GeoReference: Zone: 18, UTM Easting: 447255, UTM Northing: 5028510, , Site #: 5695-9XRKS9 CITY OF OTTAWA					

14	8 of 14	W/137.3	66.0 / 3.02	GREYSTONE VILLAGE INC. 175 MAIN ST OTTAWA ON K1S 1C3	EASR
Approval No:	R-009-5110086669	MOE District:	Ottawa		
Status:	REGISTERED	Municipality:	OTTAWA		
Date:	2017-02-27	Latitude:	45.40972222		
Record Type:	EASR	Longitude:	-75.67472222		
Link Source:	MOFA	Geometry X:			
Project Type:	Water Taking - Construction Dewatering	Geometry Y:			
Full Address:					
Approval Type:	EASR-Water Taking - Construction Dewatering				
SWP Area Name:	Rideau Valley				
PDF NAIGS Code:					
PDF URL:					
PDF Site Location:					

14	9 of 14	W/137.3	66.0 / 3.02	EQ Homes Development 175 Main Street Ottawa ON K1S 1C3	GEN
Generator No:	ON3155991				
SIC Code:	236210				
SIC Description:	INDUSTRIAL BUILDING AND STRUCTURE CONSTRUCTION				
Approval Years:	2016				
PO Box No:					
Country:	Canada				
Status:					
Co Admin:					
Choice of Contact:	CO_OFFICIAL				
Phone No Admin:					
Contaminated Facility:	No				
MHSW Facility:	No				
<u>Detail(s)</u>					
Waste Class:	146				
Waste Class Name:	OTHER SPECIFIED INORGANICS				

14	10 of 14	W/137.3	66.0 / 3.02	EQ Homes Development 175 Main Street Ottawa ON K1S 1C3	GEN
Generator No:	ON3155991				
SIC Code:					
SIC Description:					
Approval Years:	As of Jun 2017				
PO Box No:					
Country:	Canada				
Status:	Registered				
Co Admin:					
Choice of Contact:					
Phone No Admin:					
Contaminated Facility:					
MHSW Facility:					

Map Key	Number of Records	Direction/ Distance (m)	Elev/Diff (m)	Site	DB
<u>Detail(s)</u>					
Waste Class:		146 T			
Waste Class Name:		Other specified inorganic sludges, slurries or solids			
14	11 of 14	W/137.3	66.0 / 3.02	Greystone Village Inc. 175 Main St Ottawa ON K2C 0P9	ECA
Approval No:		6075-AP5QFK		MOE District:	
Approval Date:		2017-07-12		City:	
Status:		Approved		Longitude:	
Record Type:		ECA		Latitude:	
Link Source:		IDS		Geometry X:	
SWP Area Name:				Geometry Y:	
Approval Type:		ECA-MUNICIPAL AND PRIVATE SEWAGE WORKS			
Project Type:		MUNICIPAL AND PRIVATE SEWAGE WORKS			
Business Name:		Greystone Village Inc.			
Address:		175 Main St			
Full Address:					
Full PDF Link:		https://www.accessenvironment.ene.gov.on.ca/instruments/5131-ANCLCR-14.pdf			
PDF Site Location:					
14	12 of 14	W/137.3	66.0 / 3.02	Greystone Village Inc. 175 Main St Ottawa ON K2C 0P9	ECA
Approval No:		0292-AP6PWR		MOE District:	
Approval Date:		2017-07-12		City:	
Status:		Approved		Longitude:	
Record Type:		ECA		Latitude:	
Link Source:		IDS		Geometry X:	
SWP Area Name:				Geometry Y:	
Approval Type:		ECA-MUNICIPAL AND PRIVATE SEWAGE WORKS			
Project Type:		MUNICIPAL AND PRIVATE SEWAGE WORKS			
Business Name:		Greystone Village Inc.			
Address:		175 Main St			
Full Address:					
Full PDF Link:		https://www.accessenvironment.ene.gov.on.ca/instruments/5941-ANKJWM-14.pdf			
PDF Site Location:					
14	13 of 14	W/137.3	66.0 / 3.02	Greystone Village Inc. 175 Main St Ottawa ON K2C 0P9	ECA
Approval No:		3454-APEHFQ		MOE District:	
Approval Date:		2017-07-31		City:	
Status:		Approved		Longitude:	
Record Type:		ECA		Latitude:	
Link Source:		IDS		Geometry X:	
SWP Area Name:				Geometry Y:	
Approval Type:		ECA-MUNICIPAL AND PRIVATE SEWAGE WORKS			
Project Type:		MUNICIPAL AND PRIVATE SEWAGE WORKS			
Business Name:		Greystone Village Inc.			
Address:		175 Main St			
Full Address:					
Full PDF Link:		https://www.accessenvironment.ene.gov.on.ca/instruments/5071-ANXLCQ-14.pdf			
PDF Site Location:					

Map Key	Number of Records	Direction/ Distance (m)	Elev/Diff (m)	Site	DB
14	14 of 14	W/137.3	66.0 / 3.02	Elite Environmental Group Inc 175 Main Street Ottawa ON K1S 1C4	GEN
Generator No:		ON8879120			
SIC Code:					
SIC Description:					
Approval Years:		As of Nov 2021			
PO Box No:					
Country:		Canada			
Status:		Registered			
Co Admin:					
Choice of Contact:					
Phone No Admin:					
Contaminated Facility:					
MHSW Facility:					
<u>Detail(s)</u>					
Waste Class:		252 L			
Waste Class Name:		Waste crankcase oils and lubricants			
Waste Class:		263 I			
Waste Class Name:		Misc. waste organic chemicals			

15	1 of 1	SE/137.6	62.0 / -0.98	ON	WWIS
Well ID:		7378022		Flowing (Y/N):	
Construction Date:				Flow Rate:	
Use 1st:				Data Entry Status: Yes	
Use 2nd:				Data Src:	
Final Well Status:				Date Received: 01/19/2021	
Water Type:				Selected Flag: TRUE	
Casing Material:				Abandonment Rec:	
Audit No: C35532				Contractor: 1844	
Tag: A251389				Form Version: 8	
Constructn Method:				Owner:	
Elevation (m):				County: OTTAWA-CARLETON	
Elevatn Reliability:				Lot:	
Depth to Bedrock:				Concession:	
Well Depth:				Concession Name:	
Overburden/Bedrock:				Easting NAD83:	
Pump Rate:				Northing NAD83:	
Static Water Level:				Zone:	
Clear/Cloudy:				UTM Reliability:	
Municipality: OTTAWA CITY					
Site Info:					
<u>Additional Detail(s) (Map)</u>					
Bore Hole ID: 1008598053				Tag No: A251389	
Depth M:				Contractor: 1844	
Year Completed: 2019				Latitude: 45.4087448389431	
Well Completed Dt: 02/26/2019				Longitude: -75.6750294373838	
Audit No: C35532				Y: 45.40874483201244	
Path:				X: -75.67502927502252	
<u>Bore Hole Information</u>					
Bore Hole ID: 1008598053				Elevation:	
DP2BR:				Elevrc:	
Spatial Status:				Zone: 18	

Map Key	Number of Records	Direction/ Distance (m)	Elev/Diff (m)	Site	DB
Code OB:				East83:	447177.00
Code OB Desc:				North83:	5028580.00
Open Hole:				Org CS:	UTM83
Cluster Kind:				UTMRC:	4
Date Completed:	02/26/2019			UTMRC Desc:	margin of error : 30 m - 100 m
Remarks:				Location Method:	wwr
Location Method Desc:		on Water Well Record			
Elevrc Desc:					
Location Source Date:					
Improvement Location Source:					
Improvement Location Method:					
Source Revision Comment:					
Supplier Comment:					

16	1 of 1	WNW/139.3	64.9 / 1.94	15 Oblats Ottawa ON	WWIS
Well ID:	7382684			Flowing (Y/N):	
Construction Date:				Flow Rate:	
Use 1st:	Monitoring and Test Hole			Data Entry Status:	
Use 2nd:				Data Src:	
Final Well Status:	Monitoring and Test Hole			Date Received:	03/18/2021
Water Type:				Selected Flag:	TRUE
Casing Material:				Abandonment Rec:	
Audit No:	Z338252			Contractor:	7241
Tag:	A302934			Form Version:	7
Constructn Method:				Owner:	
Elevation (m):				County:	OTTAWA-CARLETON
Elevatn Reliabilty:				Lot:	
Depth to Bedrock:				Concession:	
Well Depth:				Concession Name:	
Overburden/Bedrock:				Easting NAD83:	
Pump Rate:				Northing NAD83:	
Static Water Level:				Zone:	
Clear/Cloudy:				UTM Reliability:	
Municipality:	OTTAWA CITY				
Site Info:					

PDF URL (Map): https://d2khazk8e83rdv.cloudfront.net/moe_mapping/downloads/2Water/Wells_pdfs/738\7382684.pdf

Additional Detail(s) (Map)

Well Completed Date: 01/28/2021
Year Completed: 2021
Depth (m):
Latitude: 45.4106398145541
Longitude: -75.6772756469545
X: -75.67727548543378
Y: 45.41063980787167
Path: 738\7382684.pdf

Bore Hole Information

Bore Hole ID:	1008639040	Elevation:	
DP2BR:		Elevrc:	
Spatial Status:		Zone:	18
Code OB:		East83:	447003.00
Code OB Desc:		North83:	5028792.00
Open Hole:		Org CS:	UTM83
Cluster Kind:		UTMRC:	4
Date Completed:	01/28/2021	UTMRC Desc:	margin of error : 30 m - 100 m
Remarks:		Location Method:	wwr
Location Method Desc:	on Water Well Record		

Map Key	Number of Records	Direction/ Distance (m)	Elev/Diff (m)	Site	DB
Elevrc Desc:					
Location Source Date:					
Improvement Location Source:					
Improvement Location Method:					
Source Revision Comment:					
Supplier Comment:					
<u>Overburden and Bedrock</u>					
<u>Materials Interval</u>					
Formation ID:			1009823180		
Layer:			3		
Color:			2		
General Color:			GREY		
Material 1:			05		
Material 1 Desc:			CLAY		
Material 2:			06		
Material 2 Desc:			SILT		
Material 3:			85		
Material 3 Desc:			SOFT		
Formation Top Depth:			3.3499999046325684		
Formation End Depth:			6.099999904632568		
Formation End Depth UOM:			m		
<u>Overburden and Bedrock</u>					
<u>Materials Interval</u>					
Formation ID:			1009823179		
Layer:			2		
Color:			6		
General Color:			BROWN		
Material 1:			28		
Material 1 Desc:			SAND		
Material 2:			05		
Material 2 Desc:			CLAY		
Material 3:			85		
Material 3 Desc:			SOFT		
Formation Top Depth:			0.3100000023841858		
Formation End Depth:			3.3499999046325684		
Formation End Depth UOM:			m		
<u>Overburden and Bedrock</u>					
<u>Materials Interval</u>					
Formation ID:			1009823178		
Layer:			1		
Color:			8		
General Color:			BLACK		
Material 1:			27		
Material 1 Desc:			OTHER		
Material 2:			11		
Material 2 Desc:			GRAVEL		
Material 3:			66		
Material 3 Desc:			DENSE		
Formation Top Depth:			0.0		
Formation End Depth:			0.3100000023841858		
Formation End Depth UOM:			m		
<u>Annular Space/Abandonment</u>					
<u>Sealing Record</u>					
Plug ID:			1009824357		

Map Key	Number of Records	Direction/ Distance (m)	Elev/Diff (m)	Site	DB
Layer:	1				
Plug From:	0.0				
Plug To:	0.3100000023841858				
Plug Depth UOM:	m				
<u>Annular Space/Abandonment Sealing Record</u>					
Plug ID:	1009824359				
Layer:	3				
Plug From:	2.740000009536743				
Plug To:	6.099999904632568				
Plug Depth UOM:	m				
<u>Annular Space/Abandonment Sealing Record</u>					
Plug ID:	1009824358				
Layer:	2				
Plug From:	0.3100000023841858				
Plug To:	2.740000009536743				
Plug Depth UOM:	m				
<u>Method of Construction & Well Use</u>					
Method Construction ID:	1009825971				
Method Construction Code:	B				
Method Construction:	Other Method				
Other Method Construction:	Direct Push				
<u>Pipe Information</u>					
Pipe ID:	1009718266				
Casing No:	0				
Comment:					
Alt Name:					
<u>Construction Record - Casing</u>					
Casing ID:	1009826398				
Layer:	1				
Material:	5				
Open Hole or Material:	PLASTIC				
Depth From:	0.0				
Depth To:	3.0999999046325684				
Casing Diameter:	4.03000020980835				
Casing Diameter UOM:	cm				
Casing Depth UOM:	m				
<u>Construction Record - Screen</u>					
Screen ID:	1009826817				
Layer:	1				
Slot:	10				
Screen Top Depth:	3.0999999046325684				
Screen End Depth:	6.099999904632568				
Screen Material:	5				
Screen Depth UOM:	m				
Screen Diameter UOM:	cm				
Screen Diameter:	4.820000171661377				

Map Key	Number of Records	Direction/ Distance (m)	Elev/Diff (m)	Site	DB
---------	-------------------	----------------------------	------------------	------	----

Results of Well Yield Testing

Pumping Test Method Desc:

Pump Test ID: 1009827224

Pump Set At:

Static Level:

Final Level After Pumping:

Recommended Pump Depth:

Pumping Rate:

Flowing Rate:

Recommended Pump Rate:

Levels UOM: m

Rate UOM: LPM

Water State After Test Code:

Water State After Test:

Pumping Test Method: 0

Pumping Duration HR:

Pumping Duration MIN:

Flowing:

Hole Diameter

Hole ID: 1009825524

Diameter: 8.25

Depth From: 0.0

Depth To: 6.099999904632568

Hole Depth UOM: m

Hole Diameter UOM: cm

17	1 of 1	NW/140.2	64.2 / 1.25	15 Oblats Ottawa ON	WWIS
--------------------	--------	----------	-------------	------------------------	------

Well ID: 7382685

Construction Date:

Use 1st: Monitoring and Test Hole

Use 2nd:

Final Well Status: Monitoring and Test Hole

Water Type:

Casing Material:

Audit No: Z338251

Tag: A302935

Constructn Method:

Elevation (m):

Elevatn Reliabilty:

Depth to Bedrock:

Well Depth:

Overburden/Bedrock:

Pump Rate:

Static Water Level:

Clear/Cloudy:

Municipality: OTTAWA CITY

Site Info:

Flowing (Y/N):

Flow Rate:

Data Entry Status:

Data Src:

Date Received: 03/18/2021

Selected Flag: TRUE

Abandonment Rec:

Contractor: 7241

Form Version: 7

Owner:

County: OTTAWA-CARLETON

Lot:

Concession:

Concession Name:

Easting NAD83:

Northing NAD83:

Zone:

UTM Reliability:

PDF URL (Map): https://d2khazk8e83rdv.cloudfront.net/moe_mapping/downloads/2Water/Wells_pdfs/738\7382685.pdf

Additional Detail(s) (Map)

Well Completed Date: 01/28/2021

Year Completed: 2021

Depth (m):

Latitude: 45.4109218644016

Map Key	Number of Records	Direction/ Distance (m)	Elev/Diff (m)	Site	DB
Longitude:		-75.6767678348865			
X:		-75.67676767333803			
Y:		45.41092185712536			
Path:		738\7382685.pdf			

Bore Hole Information

Bore Hole ID:	1008639043	Elevation:	
DP2BR:		Elevrc:	
Spatial Status:		Zone:	18
Code OB:		East83:	447043.00
Code OB Desc:		North83:	5028823.00
Open Hole:		Org CS:	UTM83
Cluster Kind:		UTMRC:	4
Date Completed:	01/28/2021	UTMRC Desc:	margin of error : 30 m - 100 m
Remarks:		Location Method:	wwr
Location Method Desc:	on Water Well Record		
Elevrc Desc:			
Location Source Date:			
Improvement Location Source:			
Improvement Location Method:			
Source Revision Comment:			
Supplier Comment:			

Overburden and Bedrock

Materials Interval

Formation ID:	1009823181
Layer:	1
Color:	8
General Color:	BLACK
Material 1:	27
Material 1 Desc:	OTHER
Material 2:	11
Material 2 Desc:	GRAVEL
Material 3:	66
Material 3 Desc:	DENSE
Formation Top Depth:	0.0
Formation End Depth:	0.3100000023841858
Formation End Depth UOM:	m

Overburden and Bedrock

Materials Interval

Formation ID:	1009823182
Layer:	2
Color:	6
General Color:	BROWN
Material 1:	28
Material 1 Desc:	SAND
Material 2:	05
Material 2 Desc:	CLAY
Material 3:	66
Material 3 Desc:	DENSE
Formation Top Depth:	0.3100000023841858
Formation End Depth:	3.0999999046325684
Formation End Depth UOM:	m

Overburden and Bedrock

Materials Interval

Formation ID:	1009823183
----------------------	------------

Map Key	Number of Records	Direction/ Distance (m)	Elev/Diff (m)	Site	DB
Layer:		3			
Color:		2			
General Color:		GREY			
Material 1:		05			
Material 1 Desc:		CLAY			
Material 2:		06			
Material 2 Desc:		SILT			
Material 3:		85			
Material 3 Desc:		SOFT			
Formation Top Depth:		3.0999999046325684			
Formation End Depth:		6.099999904632568			
Formation End Depth UOM:		m			
<u>Annular Space/Abandonment Sealing Record</u>					
Plug ID:		1009824362			
Layer:		3			
Plug From:		2.740000009536743			
Plug To:		6.099999904632568			
Plug Depth UOM:		m			
<u>Annular Space/Abandonment Sealing Record</u>					
Plug ID:		1009824361			
Layer:		2			
Plug From:		0.3100000023841858			
Plug To:		2.740000009536743			
Plug Depth UOM:		m			
<u>Annular Space/Abandonment Sealing Record</u>					
Plug ID:		1009824360			
Layer:		1			
Plug From:		0.0			
Plug To:		0.3100000023841858			
Plug Depth UOM:		m			
<u>Method of Construction & Well Use</u>					
Method Construction ID:		1009825972			
Method Construction Code:		D			
Method Construction:		Direct Push			
Other Method Construction:					
<u>Pipe Information</u>					
Pipe ID:		1009718267			
Casing No:		0			
Comment:					
Alt Name:					
<u>Construction Record - Casing</u>					
Casing ID:		1009826399			
Layer:		1			
Material:		5			
Open Hole or Material:		PLASTIC			

Map Key	Number of Records	Direction/ Distance (m)	Elev/Diff (m)	Site	DB
Depth From:		0.0			
Depth To:		3.0999999046325684			
Casing Diameter:		4.03000020980835			
Casing Diameter UOM:		cm			
Casing Depth UOM:		m			
<u>Construction Record - Screen</u>					
Screen ID:		1009826818			
Layer:		1			
Slot:		10			
Screen Top Depth:		3.0999999046325684			
Screen End Depth:		6.099999904632568			
Screen Material:		5			
Screen Depth UOM:		m			
Screen Diameter UOM:		cm			
Screen Diameter:		4.820000171661377			
<u>Results of Well Yield Testing</u>					
Pumping Test Method Desc:					
Pump Test ID:		1009827225			
Pump Set At:					
Static Level:					
Final Level After Pumping:					
Recommended Pump Depth:					
Pumping Rate:					
Flowing Rate:					
Recommended Pump Rate:					
Levels UOM:		m			
Rate UOM:		LPM			
Water State After Test Code:					
Water State After Test:					
Pumping Test Method:		0			
Pumping Duration HR:					
Pumping Duration MIN:					
Flowing:					
<u>Hole Diameter</u>					
Hole ID:		1009825525			
Diameter:		8.25			
Depth From:		0.0			
Depth To:		6.099999904632568			
Hole Depth UOM:		m			
Hole Diameter UOM:		cm			

18 1 of 1 **S/146.3** **62.9 / -0.06** **175 MAIN ST
OTTAWA ON** **WWIS**

Well ID:	7260372	Flowing (Y/N):	
Construction Date:		Flow Rate:	
Use 1st:		Data Entry Status:	
Use 2nd:		Data Src:	
Final Well Status:	Abandoned-Other	Date Received:	03/31/2016
Water Type:		Selected Flag:	TRUE
Casing Material:		Abandonment Rec:	Yes
Audit No:	Z222382	Contractor:	7241
Tag:		Form Version:	7
Constructn Method:		Owner:	
Elevation (m):		County:	OTTAWA-CARLETON
Elevatn Reliabilty:		Lot:	

Map Key	Number of Records	Direction/ Distance (m)	Elev/Diff (m)	Site	DB
----------------	--------------------------	--------------------------------	----------------------	-------------	-----------

Depth to Bedrock:
Well Depth:
Overburden/Bedrock:
Pump Rate:
Static Water Level:
Clear/Cloudy:
Municipality: OTTAWA CITY
Site Info:

Concession:
Concession Name:
Easting NAD83:
Northing NAD83:
Zone:
UTM Reliability:

PDF URL (Map): https://d2khazk8e83rdv.cloudfront.net/moe_mapping/downloads/2Water/Wells_pdfs/726\7260372.pdf

Additional Detail(s) (Map)

Well Completed Date: 02/17/2016
Year Completed: 2016
Depth (m):
Latitude: 45.4084786058007
Longitude: -75.6759080191134
X: -75.67590785674606
Y: 45.40847859894725
Path: 726\7260372.pdf

Bore Hole Information

Bore Hole ID:	1005918536	Elevation:	
DP2BR:		Elevrc:	
Spatial Status:		Zone:	18
Code OB:		East83:	447108.00
Code OB Desc:		North83:	5028551.00
Open Hole:		Org CS:	UTM83
Cluster Kind:		UTMRC:	4
Date Completed:	02/17/2016	UTMRC Desc:	margin of error : 30 m - 100 m
Remarks:		Location Method:	wwr
Location Method Desc:	on Water Well Record		
Elevrc Desc:			
Location Source Date:			
Improvement Location Source:			
Improvement Location Method:			
Source Revision Comment:			
Supplier Comment:			

Annular Space/Abandonment Sealing Record

Plug ID: 1006048927
Layer: 2
Plug From: 1.2200000286102295
Plug To: 10.670000076293945
Plug Depth UOM: m

Annular Space/Abandonment Sealing Record

Plug ID: 1006048926
Layer: 1
Plug From: 0.0
Plug To: 1.2200000286102295
Plug Depth UOM: m

Method of Construction & Well Use

Map Key	Number of Records	Direction/ Distance (m)	Elev/Diff (m)	Site	DB
Method Construction ID:		1006048925			
Method Construction Code:					
Method Construction:					
Other Method Construction:					
<u>Pipe Information</u>					
Pipe ID:		1006048916			
Casing No:		0			
Comment:					
Alt Name:					
<u>Construction Record - Casing</u>					
Casing ID:		1006048920			
Layer:		1			
Material:		5			
Open Hole or Material:		PLASTIC			
Depth From:					
Depth To:					
Casing Diameter:		5.199999809265137			
Casing Diameter UOM:		cm			
Casing Depth UOM:		m			
<u>Construction Record - Screen</u>					
Screen ID:		1006048924			
Layer:					
Slot:					
Screen Top Depth:					
Screen End Depth:					
Screen Material:					
Screen Depth UOM:		m			
Screen Diameter UOM:		cm			
Screen Diameter:					
<u>Water Details</u>					
Water ID:		1006048919			
Layer:					
Kind Code:					
Kind:					
Water Found Depth:					
Water Found Depth UOM:		m			
<u>Hole Diameter</u>					
Hole ID:		1006048918			
Diameter:		5.699999809265137			
Depth From:		0.0			
Depth To:		10.670000076293945			
Hole Depth UOM:		m			
Hole Diameter UOM:		cm			
19	1 of 1	E/156.2	59.9 / -3.06	175 MAIN STREET Ottawa ON	WWIS
Well ID:		7281514		Flowing (Y/N):	
Construction Date:				Flow Rate:	
Use 1st:		Monitoring		Data Entry Status:	
Use 2nd:				Data Src:	

Map Key	Number of Records	Direction/ Distance (m)	Elev/Diff (m)	Site	DB
Final Well Status:	Abandoned-Other			Date Received:	02/22/2017
Water Type:				Selected Flag:	TRUE
Casing Material:				Abandonment Rec:	Yes
Audit No:	Z217440			Contractor:	7148
Tag:				Form Version:	7
Constructn Method:				Owner:	
Elevation (m):				County:	OTTAWA-CARLETON
Elevatn Reliability:				Lot:	
Depth to Bedrock:				Concession:	
Well Depth:				Concession Name:	
Overburden/Bedrock:				Easting NAD83:	
Pump Rate:				Northing NAD83:	
Static Water Level:				Zone:	
Clear/Cloudy:				UTM Reliability:	
Municipality:	NEPEAN TOWNSHIP				
Site Info:					

PDF URL (Map): https://d2khazk8e83rdv.cloudfront.net/moe_mapping/downloads/2Water/Wells_pdfs/728\7281514.pdf

Additional Detail(s) (Map)

Well Completed Date: 12/06/2016
Year Completed: 2016
Depth (m):
Latitude: 45.4098852600751
Longitude: -75.6739695571372
X: -75.67396939529434
Y: 45.409885253238
Path: 728\7281514.pdf

Bore Hole Information

Bore Hole ID:	1006355795	Elevation:	
DP2BR:		Elevrc:	
Spatial Status:		Zone:	18
Code OB:		East83:	447261.00
Code OB Desc:		North83:	5028706.00
Open Hole:		Org CS:	UTM83
Cluster Kind:		UTMRC:	4
Date Completed:	12/06/2016	UTMRC Desc:	margin of error : 30 m - 100 m
Remarks:		Location Method:	wwr
Location Method Desc:	on Water Well Record		
Elevrc Desc:			
Location Source Date:			
Improvement Location Source:			
Improvement Location Method:			
Source Revision Comment:			
Supplier Comment:			

Overburden and Bedrock

Materials Interval

Formation ID: 1006594107
Layer:
Color:
General Color:
Material 1:
Material 1 Desc:
Material 2:
Material 2 Desc:
Material 3:
Material 3 Desc:
Formation Top Depth:

Map Key	Number of Records	Direction/ Distance (m)	Elev/Diff (m)	Site	DB
Formation End Depth:					
Formation End Depth UOM:		ft			
<u>Method of Construction & Well Use</u>					
Method Construction ID:		1006594113			
Method Construction Code:					
Method Construction:					
Other Method Construction:					
<u>Pipe Information</u>					
Pipe ID:		1006594106			
Casing No:		0			
Comment:					
Alt Name:					
<u>Construction Record - Casing</u>					
Casing ID:		1006594110			
Layer:					
Material:					
Open Hole or Material:					
Depth From:					
Depth To:					
Casing Diameter:					
Casing Diameter UOM:		inch			
Casing Depth UOM:		ft			
<u>Construction Record - Screen</u>					
Screen ID:		1006594111			
Layer:					
Slot:					
Screen Top Depth:					
Screen End Depth:					
Screen Material:					
Screen Depth UOM:		ft			
Screen Diameter UOM:		inch			
Screen Diameter:					
<u>Water Details</u>					
Water ID:		1006594109			
Layer:					
Kind Code:					
Kind:					
Water Found Depth:					
Water Found Depth UOM:		ft			
<u>Hole Diameter</u>					
Hole ID:		1006594108			
Diameter:					
Depth From:					
Depth To:					
Hole Depth UOM:		ft			
Hole Diameter UOM:		inch			

Map Key	Number of Records	Direction/ Distance (m)	Elev/Diff (m)	Site	DB
20	1 of 1	SSE/156.4	62.0 / -0.98	ON	WWIS
Well ID:	7335410			Flowing (Y/N):	
Construction Date:				Flow Rate:	
Use 1st:				Data Entry Status:	Yes
Use 2nd:				Data Src:	
Final Well Status:				Date Received:	06/21/2019
Water Type:				Selected Flag:	TRUE
Casing Material:				Abandonment Rec:	
Audit No:	C40400			Contractor:	1844
Tag:	A215096			Form Version:	8
Constructn Method:				Owner:	
Elevation (m):				County:	OTTAWA-CARLETON
Elevatn Reliabilty:				Lot:	
Depth to Bedrock:				Concession:	
Well Depth:				Concession Name:	
Overburden/Bedrock:				Easting NAD83:	
Pump Rate:				Northing NAD83:	
Static Water Level:				Zone:	
Clear/Cloudy:				UTM Reliability:	
Municipality:	OTTAWA CITY				
Site Info:					

Additional Detail(s) (Map)

Bore Hole ID:	1007486168	Tag No:	A215096
Depth M:		Contractor:	1844
Year Completed:	2018	Latitude:	45.4084917632191
Well Completed Dt:	01/08/2018	Longitude:	-75.6752053292719
Audit No:	C40400	Y:	45.40849175637471
Path:		X:	-75.67520516691495

Bore Hole Information

Bore Hole ID:	1007486168	Elevation:	
DP2BR:		Elevrc:	
Spatial Status:		Zone:	18
Code OB:		East83:	447163.00
Code OB Desc:		North83:	5028552.00
Open Hole:		Org CS:	UTM83
Cluster Kind:		UTMRC:	4
Date Completed:	01/08/2018	UTMRC Desc:	margin of error : 30 m - 100 m
Remarks:		Location Method:	wwr
Location Method Desc:	on Water Well Record		
Elevrc Desc:			
Location Source Date:			
Improvement Location Source:			
Improvement Location Method:			
Source Revision Comment:			
Supplier Comment:			

Map Key	Number of Records	Direction/ Distance (m)	Elev/Diff (m)	Site	DB
21	1 of 1	ESE/168.7	53.9 / -9.05	175 MAIN ST OTTAWA ON	WWIS
Well ID:	7260318			Flowing (Y/N):	
Construction Date:				Flow Rate:	
Use 1st:	Monitoring and Test Hole			Data Entry Status:	
Use 2nd:	0			Data Src:	
Final Well Status:	Monitoring and Test Hole			Date Received:	03/31/2016
Water Type:				Selected Flag:	TRUE
Casing Material:				Abandonment Rec:	
Audit No:	Z222390			Contractor:	7241

Map Key	Number of Records	Direction/ Distance (m)	Elev/Diff (m)	Site	DB
Tag:	A169679			Form Version:	7
Constructn Method:				Owner:	
Elevation (m):				County:	OTTAWA-CARLETON
Elevatn Reliability:				Lot:	
Depth to Bedrock:				Concession:	
Well Depth:				Concession Name:	
Overburden/Bedrock:				Easting NAD83:	
Pump Rate:				Northing NAD83:	
Static Water Level:				Zone:	
Clear/Cloudy:				UTM Reliability:	
Municipality:	NEPEAN TOWNSHIP				
Site Info:					
PDF URL (Map):	https://d2khazk8e83rdv.cloudfront.net/moe_mapping/downloads/2Water/Wells_pdfs/726\7260318.pdf				

Additional Detail(s) (Map)

Well Completed Date: 02/17/2016
Year Completed: 2016
Depth (m): 7.62
Latitude: 45.4093816757746
Longitude: -75.6738868924129
X: -75.67388672969706
Y: 45.409381668945784
Path: 726\7260318.pdf

Bore Hole Information

Bore Hole ID:	1005918226	Elevation:	
DP2BR:		Elevrc:	
Spatial Status:		Zone:	18
Code OB:		East83:	447267.00
Code OB Desc:		North83:	5028650.00
Open Hole:		Org CS:	UTM83
Cluster Kind:		UTMRC:	4
Date Completed:	02/17/2016	UTMRC Desc:	margin of error : 30 m - 100 m
Remarks:		Location Method:	wwr
Location Method Desc:	on Water Well Record		
Elevrc Desc:			
Location Source Date:			
Improvement Location Source:			
Improvement Location Method:			
Source Revision Comment:			
Supplier Comment:			

Overburden and Bedrock

Materials Interval

Formation ID: 1006047229
Layer: 3
Color: 2
General Color: GREY
Material 1: 28
Material 1 Desc: SAND
Material 2: 05
Material 2 Desc: CLAY
Material 3: 85
Material 3 Desc: SOFT
Formation Top Depth: 3.6600000858306885
Formation End Depth: 5.489999771118164
Formation End Depth UOM: m

Map Key	Number of Records	Direction/ Distance (m)	Elev/Diff (m)	Site	DB
<u>Overburden and Bedrock Materials Interval</u>					
Formation ID:			1006047230		
Layer:			4		
Color:			2		
General Color:			GREY		
Material 1:			28		
Material 1 Desc:			SAND		
Material 2:			06		
Material 2 Desc:			SILT		
Material 3:			85		
Material 3 Desc:			SOFT		
Formation Top Depth:			5.489999771118164		
Formation End Depth:			7.619999885559082		
Formation End Depth UOM:			m		
<u>Overburden and Bedrock Materials Interval</u>					
Formation ID:			1006047227		
Layer:			1		
Color:			2		
General Color:			GREY		
Material 1:			11		
Material 1 Desc:			GRAVEL		
Material 2:					
Material 2 Desc:					
Material 3:			85		
Material 3 Desc:			SOFT		
Formation Top Depth:			0.0		
Formation End Depth:			0.6100000143051147		
Formation End Depth UOM:			m		
<u>Overburden and Bedrock Materials Interval</u>					
Formation ID:			1006047228		
Layer:			2		
Color:			6		
General Color:			BROWN		
Material 1:			28		
Material 1 Desc:			SAND		
Material 2:			05		
Material 2 Desc:			CLAY		
Material 3:			85		
Material 3 Desc:			SOFT		
Formation Top Depth:			0.6100000143051147		
Formation End Depth:			3.6600000858306885		
Formation End Depth UOM:			m		
<u>Annular Space/Abandonment Sealing Record</u>					
Plug ID:			1006047238		
Layer:			1		
Plug From:			0.0		
Plug To:			0.3100000023841858		
Plug Depth UOM:			m		
<u>Annular Space/Abandonment Sealing Record</u>					

<i>Map Key</i>	<i>Number of Records</i>	<i>Direction/ Distance (m)</i>	<i>Elev/Diff (m)</i>	<i>Site</i>	<i>DB</i>
Plug ID:		1006047239			
Layer:		2			
Plug From:		0.3100000023841858			
Plug To:		3.9600000381469727			
Plug Depth UOM:		m			
<u>Annular Space/Abandonment Sealing Record</u>					
Plug ID:		1006047240			
Layer:		3			
Plug From:		3.9600000381469727			
Plug To:		7.619999885559082			
Plug Depth UOM:		m			
<u>Method of Construction & Well Use</u>					
Method Construction ID:		1006047237			
Method Construction Code:		2			
Method Construction:		Rotary (Convent.)			
Other Method Construction:					
<u>Pipe Information</u>					
Pipe ID:		1006047226			
Casing No:		0			
Comment:					
Alt Name:					
<u>Construction Record - Casing</u>					
Casing ID:		1006047233			
Layer:		1			
Material:		5			
Open Hole or Material:		PLASTIC			
Depth From:		0.0			
Depth To:		4.570000171661377			
Casing Diameter:		5.199999809265137			
Casing Diameter UOM:		cm			
Casing Depth UOM:		m			
<u>Construction Record - Screen</u>					
Screen ID:		1006047234			
Layer:		1			
Slot:		10			
Screen Top Depth:		4.570000171661377			
Screen End Depth:		7.619999885559082			
Screen Material:		5			
Screen Depth UOM:		m			
Screen Diameter UOM:		cm			
Screen Diameter:		6.03000020980835			
<u>Water Details</u>					
Water ID:		1006047232			
Layer:					
Kind Code:					
Kind:					

Map Key	Number of Records	Direction/ Distance (m)	Elev/Diff (m)	Site	DB
Water Found Depth:					
Water Found Depth UOM:		m			
Hole Diameter					
Hole ID:		1006047231			
Diameter:		16.84000015258789			
Depth From:		0.0			
Depth To:		7.619999885559082			
Hole Depth UOM:		m			
Hole Diameter UOM:		cm			

[22](#) 1 of 1 **WNW/172.5** **66.9 / 3.94** **STRATA CONSTRUCTION CORP.** **EASR**
ON

Approval No:	R-009-2591758016	MOE District:	Ottawa
Status:	REGISTERED	Municipality:	
Date:	2016-05-02	Latitude:	45.41027778
Record Type:	EASR	Longitude:	-75.67805556
Link Source:	MOFA	Geometry X:	
Project Type:	Water Taking - Construction Dewatering	Geometry Y:	
Full Address:	EASR-Water Taking - Construction Dewatering		
Approval Type:	Rideau Valley		
SWP Area Name:			
PDF NAIGS Code:			
PDF URL:			
PDF Site Location:			

[23](#) 1 of 1 **N/192.3** **61.8 / -1.09** **City of Ottawa** **SPL**
117 Springhurst Ave
Ottawa ON K1S 0E3

Ref No:	1680-865M2B	Municipality No:	
Year:		Nature of Damage:	
Incident Dt:		Discharger Report:	
Dt MOE Arvl on Scn:		Material Group:	
MOE Reported Dt:	6/5/2010	Impact to Health:	
Dt Document Closed:	6/10/2010	Agency Involved:	
Site No:			
MOE Response:	No Field Response		
Site County/District:			
Site Geo Ref Meth:			
Site District Office:			
Nearest Watercourse:			
Site Name:	sewer<UNOFFICIAL>		
Site Address:			
Site Region:			
Site Municipality:			
Site Lot:			
Site Conc:			
Site Geo Ref Accu:			
Site Map Datum:			
Northing:			
Easting:			
Incident Cause:	Discharge Or Bypass To A Watercourse		
Incident Preceding Spill:			
Environment Impact:	Not Anticipated		
Health Env Consequence:			
Nature of Impact:			
Contaminant Qty:	0 other - see incident description		
System Facility Address:			

Map Key	Number of Records	Direction/ Distance (m)	Elev/Diff (m)	Site	DB
Client Name: Client Type: Source Type: Contaminant Code: Contaminant Name: Contaminant Limit 1: Contam Limit Freq 1: Contaminant UN No 1: Receiving Medium: Incident Reason: Incident Summary: Activity Preceding Spill: Property 2nd Watershed: Property Tertiary Watershed: Sector Type: SAC Action Class: Call Report Locatn Geodata:		City of Ottawa 12 GASOLINE Spill Ottawa: gasoline leaking on manhole Sewer Land Spills			
24	1 of 9	WSW/195.3	64.9 / 1.97	CYBERMEDIX HEALTH (SEE & USE ON0246132) 194 MAIN STREET OTTAWA ON K1S 1C2	GEN
Generator No: SIC Code: SIC Description: Approval Years: PO Box No: Country: Status: Co Admin: Choice of Contact: Phone No Admin: Contaminated Facility: MHSW Facility:		ON0064837 8681 MEDICAL LABORATORIES 98			
<u>Detail(s)</u>					
Waste Class: Waste Class Name:		312 PATHOLOGICAL WASTES			
24	2 of 9	WSW/195.3	64.9 / 1.97	CANADIAN MEDICAL LABORATORIES LIMITED 194 MAIN STREET, SUITE B2 OTTAWA ON K1S 1C3	GEN
Generator No: SIC Code: SIC Description: Approval Years: PO Box No: Country: Status: Co Admin: Choice of Contact: Phone No Admin: Contaminated Facility: MHSW Facility:		ON0245132 8681 MEDICAL LABORATORIES 98,99,00,01,02			
<u>Detail(s)</u>					
Waste Class: Waste Class Name:		312 PATHOLOGICAL WASTES			

Map Key	Number of Records	Direction/ Distance (m)	Elev/Diff (m)	Site	DB
24	3 of 9	WSW/195.3	64.9 / 1.97	CANADIAN MEDICAL LABORATORIES LIMITED 194 MAIN STREET, STE. B2 OTTAWA ON K1S 1C2	GEN
Generator No: SIC Code: SIC Description: Approval Years: PO Box No: Country: Status: Co Admin: Choice of Contact: Phone No Admin: Contaminated Facility: MHSW Facility:		ON0246132 8681 MEDICAL LABORATORIES 95,96,97			
Detail(s)					
Waste Class:		312			
Waste Class Name:		PATHOLOGICAL WASTES			
24	4 of 9	WSW/195.3	64.9 / 1.97	CANADIAN MEDICAL LABORATORIES LIMITED 194 MAIN STREET SUITE B-2 OTTAWA ON K1S 1C2	GEN
Generator No: SIC Code: SIC Description: Approval Years: PO Box No: Country: Status: Co Admin: Choice of Contact: Phone No Admin: Contaminated Facility: MHSW Facility:		ON0246132 8681 MEDICAL LABORATORIES 98			
Detail(s)					
Waste Class:		312			
Waste Class Name:		PATHOLOGICAL WASTES			
24	5 of 9	WSW/195.3	64.9 / 1.97	CANADIAN (SEE & USE ON0245132)LIMITED 194 MAIN STREET SUITE B-2 OTTAWA ON K1S 1C2	GEN
Generator No: SIC Code: SIC Description: Approval Years: PO Box No: Country: Status: Co Admin: Choice of Contact: Phone No Admin: Contaminated Facility: MHSW Facility:		ON0246132 8681 MEDICAL LABORATORIES 99			

Map Key	Number of Records	Direction/ Distance (m)	Elev/Diff (m)	Site	DB
<u>Detail(s)</u>					
Waste Class:		312			
Waste Class Name:		PATHOLOGICAL WASTES			
24	6 of 9	WSW/195.3	64.9 / 1.97	CML HEALTHCARE INC. 194 MAIN STREET, SUITE B2 OTTAWA ON	GEN
Generator No:		ON0245132			
SIC Code:		621510			
SIC Description:		Medical & Diagnostic Laboratories			
Approval Years:		03,04,05,07,08			
PO Box No:					
Country:					
Status:					
Co Admin:					
Choice of Contact:					
Phone No Admin:					
Contaminated Facility:					
MHSW Facility:					
<u>Detail(s)</u>					
Waste Class:		312			
Waste Class Name:		PATHOLOGICAL WASTES			
24	7 of 9	WSW/195.3	64.9 / 1.97	CML HEALTHCARE INC. 194 MAIN STREET, SUITE B2 OTTAWA ON	GEN
Generator No:		ON0245132			
SIC Code:		621510			
SIC Description:		Medical and Diagnostic Laboratories			
Approval Years:		2009			
PO Box No:					
Country:					
Status:					
Co Admin:					
Choice of Contact:					
Phone No Admin:					
Contaminated Facility:					
MHSW Facility:					
<u>Detail(s)</u>					
Waste Class:		312			
Waste Class Name:		PATHOLOGICAL WASTES			
24	8 of 9	WSW/195.3	64.9 / 1.97	CML HEALTHCARE INC. 194 MAIN STREET, SUITE B2 OTTAWA ON	GEN
Generator No:		ON0245132			
SIC Code:		621510			
SIC Description:		Medical and Diagnostic Laboratories			
Approval Years:		2010			
PO Box No:					
Country:					
Status:					
Co Admin:					
Choice of Contact:					

Map Key	Number of Records	Direction/ Distance (m)	Elev/Diff (m)	Site	DB
Phone No Admin: Contaminated Facility: MHSW Facility:					
Detail(s)					
Waste Class:		312			
Waste Class Name:		PATHOLOGICAL WASTES			
24	9 of 9	WSW/195.3	64.9 / 1.97	CML HEALTHCARE INC. 194 MAIN STREET, SUITE B2 OTTAWA ON	GEN
Generator No:		ON0245132			
SIC Code:		621510			
SIC Description:		Medical and Diagnostic Laboratories			
Approval Years:		2011			
PO Box No:					
Country:					
Status:					
Co Admin:					
Choice of Contact:					
Phone No Admin:					
Contaminated Facility:					
MHSW Facility:					
Detail(s)					
Waste Class:		312			
Waste Class Name:		PATHOLOGICAL WASTES			
25	1 of 1	W/196.2	67.0 / 4.02	164 Main Street Ottawa ON K1S 1C2	EHS
Order No:		20071027002		Nearest Intersection:	
Status:		C		Municipality:	
Report Type:		CAN - Complete Report		Client Prov/State:	
Report Date:		11/6/2007		Search Radius (km): 0.25	
Date Received:		10/27/2007		X: -75.67845	
Previous Site Name:				Y: 45.409582	
Lot/Building Size:					
Additional Info Ordered:					
26	1 of 1	W/196.4	65.8 / 2.85	172 Main Street Ottawa ON K1S 1C2	EHS
Order No:		20200204041		Nearest Intersection:	
Status:		C		Municipality:	
Report Type:		Standard Report		Client Prov/State: ON	
Report Date:		07-FEB-20		Search Radius (km): .25	
Date Received:		04-FEB-20		X: -75.6783925	
Previous Site Name:				Y: 45.4093568	
Lot/Building Size:					
Additional Info Ordered:		Fire Insur. Maps and/or Site Plans; City Directory			
27	1 of 9	WSW/198.2	64.9 / 1.97	UPI INC. 39-455 192 MAIN STREET PARKHILL ON K1S 1C2	GEN

Map Key	Number of Records	Direction/ Distance (m)	Elev/Diff (m)	Site	DB
Generator No: SIC Code: SIC Description: Approval Years: PO Box No: Country: Status: Co Admin: Choice of Contact: Phone No Admin: Contaminated Facility: MHSW Facility:		ON1446983 5111 PETROLEUM PROD., WH. 92,93,96,97,98			
<u>Detail(s)</u>					
Waste Class: Waste Class Name:		221 LIGHT FUELS			
27	2 of 9	WSW/198.2	64.9 / 1.97	PICTON CLEANERS & TAILORS 192 MAIN STREET PICTON ON K1S 1C2	GEN
Generator No: SIC Code: SIC Description: Approval Years: PO Box No: Country: Status: Co Admin: Choice of Contact: Phone No Admin: Contaminated Facility: MHSW Facility:		ON1613900 9721 POWER LAUND./CLEANER 92,93,97,98,99,00,01			
<u>Detail(s)</u>					
Waste Class: Waste Class Name:		241 HALOGENATED SOLVENTS			
27	3 of 9	WSW/198.2	64.9 / 1.97	NELSON MEDICAL PHARMACY 192 MAIN STREET OTTAWA ON K1S 1C2	GEN
Generator No: SIC Code: SIC Description: Approval Years: PO Box No: Country: Status: Co Admin: Choice of Contact: Phone No Admin: Contaminated Facility: MHSW Facility:		ON1874201 6031 PHARMACIES 99			
<u>Detail(s)</u>					
Waste Class: Waste Class Name:		261 PHARMACEUTICALS			

Map Key	Number of Records	Direction/ Distance (m)	Elev/Diff (m)	Site	DB
27	4 of 9	WSW/198.2	64.9 / 1.97	NELSON ME(SEE & USE ON2373707) 192 MAIN STREET OTTAWA ON K1S 1C2	GEN
Generator No:		ON1874201			
SIC Code:		6031			
SIC Description:		PHARMACIES			
Approval Years:		00			
PO Box No:					
Country:					
Status:					
Co Admin:					
Choice of Contact:					
Phone No Admin:					
Contaminated Facility:					
MHSW Facility:					
Detail(s)					
Waste Class:		261			
Waste Class Name:		PHARMACEUTICALS			
27	5 of 9	WSW/198.2	64.9 / 1.97	GUARDIAN MEDICAL PHARMACY 192 MAIN STREET OTTAWA ON K1S 1C2	GEN
Generator No:		ON2373707			
SIC Code:		6031			
SIC Description:		PHARMACIES			
Approval Years:		00,01			
PO Box No:					
Country:					
Status:					
Co Admin:					
Choice of Contact:					
Phone No Admin:					
Contaminated Facility:					
MHSW Facility:					
Detail(s)					
Waste Class:		261			
Waste Class Name:		PHARMACEUTICALS			
27	6 of 9	WSW/198.2	64.9 / 1.97	PICTON CLEANERS 192 MAIN STREET PICTON ON K1S 1C2	GEN
Generator No:		ON1613900			
SIC Code:					
SIC Description:					
Approval Years:		02,03,04,07,08			
PO Box No:					
Country:					
Status:					
Co Admin:					
Choice of Contact:					
Phone No Admin:					
Contaminated Facility:					
MHSW Facility:					

Map Key	Number of Records	Direction/ Distance (m)	Elev/Diff (m)	Site	DB
<u>Detail(s)</u>					
Waste Class:		241			
Waste Class Name:		HALOGENATED SOLVENTS			
27	7 of 9	WSW/198.2	64.9 / 1.97	PICTON CLEANERS 192 MAIN STREET PICTON ON	GEN
Generator No:		ON1613900			
SIC Code:		256894			
SIC Description:					
Approval Years:		2009			
PO Box No:					
Country:					
Status:					
Co Admin:					
Choice of Contact:					
Phone No Admin:					
Contaminated Facility:					
MHSW Facility:					
<u>Detail(s)</u>					
Waste Class:		241			
Waste Class Name:		HALOGENATED SOLVENTS			
27	8 of 9	WSW/198.2	64.9 / 1.97	PICTON CLEANERS 192 MAIN STREET PICTON ON	GEN
Generator No:		ON1613900			
SIC Code:		256894			
SIC Description:					
Approval Years:		2010			
PO Box No:					
Country:					
Status:					
Co Admin:					
Choice of Contact:					
Phone No Admin:					
Contaminated Facility:					
MHSW Facility:					
<u>Detail(s)</u>					
Waste Class:		241			
Waste Class Name:		HALOGENATED SOLVENTS			
27	9 of 9	WSW/198.2	64.9 / 1.97	PICTON CLEANERS 192 MAIN STREET PICTON ON	GEN
Generator No:		ON1613900			
SIC Code:		256894			
SIC Description:					
Approval Years:		2011			
PO Box No:					
Country:					
Status:					
Co Admin:					
Choice of Contact:					

Map Key	Number of Records	Direction/ Distance (m)	Elev/Diff (m)	Site	DB
Phone No Admin: Contaminated Facility: MHSW Facility:					
Detail(s)					
Waste Class:		241			
Waste Class Name:		HALOGENATED SOLVENTS			
<u>28</u>	1 of 2	NW/199.2	64.9 / 1.97	OUTDOOR LIVING 87 SPRINGHURST AVE,,OTTAWA,ON,K1S 0E2, CA ON	PINC
Incident Id:				Pipe Material:	
Incident No:		1411138		Fuel Category:	
Incident Reported Dt:		6/6/2014		Health Impact:	
Type:		FS-Pipeline Incident		Environment Impact:	
Status Code:				Property Damage:	
Tank Status:		Pipeline Damage Reason Est		Service Interrupt:	
Task No:				Enforce Policy:	
Spills Action Centre:				Public Relation:	
Fuel Type:				Pipeline System:	
Fuel Occurrence Tp:				PSIG:	
Date of Occurrence:				Attribute Category:	
Occurrence Start Dt:				Regulator Location:	
Depth:				Method Details:	
Customer Acct Name:		OUTDOOR LIVING			
Incident Address:		87 SPRINGHURST AVE,,OTTAWA,ON,K1S 0E2,CA			
Operation Type:					
Pipeline Type:					
Regulator Type:					
Summary:					
Reported By:					
Affiliation:					
Occurrence Desc:					
Damage Reason:					
Notes:					
<u>28</u>	2 of 2	NW/199.2	64.9 / 1.97	87 Springhurst Ave Ottawa ON	SPL
Ref No:		8372-9KTJPP		Municipality No:	
Year:				Nature of Damage:	
Incident Dt:		2014/06/06		Discharger Report:	
Dt MOE Arvl on Scn:				Material Group:	
MOE Reported Dt:		2014/06/06		Impact to Health:	
Dt Document Closed:		2014/07/15		Agency Involved:	
Site No:		NA			
MOE Response:		Referral to others			
Site County/District:					
Site Geo Ref Meth:					
Site District Office:					
Nearest Watercourse:					
Site Name:		tssa<UNOFFICIAL>			
Site Address:		87 Springhurst Ave			
Site Region:					
Site Municipality:		Ottawa			
Site Lot:					
Site Conc:					
Site Geo Ref Accu:					
Site Map Datum:					

Map Key	Number of Records	Direction/ Distance (m)	Elev/Diff (m)	Site	DB
Northings:					
Easting:					
Incident Cause:		Leak/Break			
Incident Preceding Spill:					
Environment Impact:		Not Anticipated			
Health Env Consequence:					
Nature of Impact:		Air Pollution			
Contaminant Qty:		1 other - see incident description			
System Facility Address:					
Client Name:					
Client Type:					
Source Type:					
Contaminant Code:		35			
Contaminant Name:		METHANE GAS, COMPRESSED (NATURAL GAS)			
Contaminant Limit 1:					
Contam Limit Freq 1:					
Contaminant UN No 1:					
Receiving Medium:					
Incident Reason:		Operator/Human Error			
Incident Summary:		TSSA: line strike 1/2" plastic 87 Springhurst			
Activity Preceding Spill:					
Property 2nd Watershed:					
Property Tertiary Watershed:					
Sector Type:		Pipeline/Components			
SAC Action Class:		Air Spills - Gases and Vapours			
Call Report Locatn Geodata:					

[29](#) 1 of 1 **WSW/199.8** **65.2 / 2.25** **180 Main Street
Ottawa ON K1S 1C2** **EHS**

Order No:	22041500024	Nearest Intersection:	
Status:	C	Municipality:	
Report Type:	Standard Report	Client Prov/State:	ON
Report Date:	20-APR-22	Search Radius (km):	.25
Date Received:	15-APR-22	X:	-75.6782947
Previous Site Name:		Y:	45.4090653
Lot/Building Size:			
Additional Info Ordered:			

[30](#) 1 of 1 **SW/222.5** **63.4 / 0.49** **202 MAIN STREET
OTTAWA ON K1S 1C6** **HINC**

External File Num:	FS INC 0803-00974				
Fuel Occurrence Type:	Fire				
Date of Occurrence:	3/4/2008				
Fuel Type Involved:	Natural Gas				
Status Desc:	Completed - Causal Analysis(End)				
Job Type Desc:	Incident/Near-Miss Occurrence (FS)				
Oper. Type Involved:	Commercial (e.g. restaurant, business unit, etc)				
Service Interruptions:	Yes				
Property Damage:	Yes				
Fuel Life Cycle Stage:	Utilization				
Root Cause:	Root Cause: Equipment/Material/Component:Yes Procedures:Yes Maintenance:No Design:No Training:No Management:Yes Human Factors:Yes				
Reported Details:	Facility type not specified.				
Fuel Category:	Unknown				
Occurrence Type:	Incident				
Affiliation:	Industry Stakeholder (Licensee/Registration/Certificate Holder, Facility Owner, etc.)				
County Name:	Ottawa				
Approx. Quant. Rel:					
Nearby body of water:					
Enter Drainage Syst.:					

Map Key	Number of Records	Direction/ Distance (m)	Elev/Diff (m)	Site	DB
<i>Approx. Quant. Unit: Environmental Impact:</i>					
31	1 of 1	WNW/226.5	67.2 / 4.25	129 Main Street Properties Ltd. 129 MAIN ST ON OTTAWA ON	RSC
RSC No:	36502			X:	-75.67861319672015
RA No:				Y:	45.41028082459166
Status:	FILED			Latitude:	45.41028083
Filing Date:				Longitude:	-75.6786132
Date Ack:				UTM Coordinates:	
Date Returned:				Latitude Longitude:	
Approval Date:	November 7, 2007			Accuracy Estimate:	
Cert Date:				Measurement Method:	
Cert Prop Use No:				Mailing Address:	
Curr Property Use:				Telephone:	
Intended Prop Use:				Fax:	
Restoration Type:				Email:	
Soil Type:				Postal Code:	K1S 1B9
Criteria:				Ministry District:	
Stratified (Y/N):				MOE District:	Ottawa
Audit (Y/N):				SWP Area Name:	Rideau Valley
Entire Leg Prop. (Y/N):				Qual Person Name:	Mark S D'Arcy
CPU Issu Sect 1686:				Consultant:	
Business Name:	129 Main Street Properties Ltd.				
Address:	129 MAIN ST ON				
Legal Desc:					
Site Pin:	04203-0021 LT				
Asmt Roll No:					
Project Type:	PRE2011				
Approval Type:	RSC based on Phase One and Two ESAs				
Applicable Standards:					
Pdf Link:	https://www.accessenvironment.ene.gov.on.ca/AEWeb/ae/ViewDocument.action?documentRefID=36502				
32	1 of 12	WNW/227.4	67.2 / 4.25	MIKE GALAZKA SERVICE CENTRE LTD 129 MAIN ST OTTAWA ON K1S1B9	PRT
Location ID:	10994				
Type:	retail				
Expiry Date:	1996-03-31				
Capacity (L):	18000				
Licence #:	0014823001				
32	2 of 12	WNW/227.4	67.2 / 4.25	MIKE GALAZKA SERVICE CENTRE LTD 129 MAIN ST OTTAWA ON K1S1B9	RST
Headcode:	1186800				
Headcode Desc:	Service Stations-Gasoline, Oil & Natural Gas				
Phone:	6132326659				
List Name:					
Description:					
32	3 of 12	WNW/227.4	67.2 / 4.25	petro canada 129 Main Street Ottawa ON K1S 1B9	GEN

Map Key	Number of Records	Direction/ Distance (m)	Elev/Diff (m)	Site	DB
Generator No: SIC Code: SIC Description: Approval Years: PO Box No: Country: Status: Co Admin: Choice of Contact: Phone No Admin: Contaminated Facility: MHSW Facility:		ON7180594 447110 Gasoline Stations with Convenience Stores 07,08			
<u>Detail(s)</u>					
Waste Class: Waste Class Name:		251 OIL SKIMMINGS & SLUDGES			
Waste Class: Waste Class Name:		221 LIGHT FUELS			
32	4 of 12	WNW/227.4	67.2 / 4.25	MIKE GALAZKA SERVICE CENTRE LTD 129 MAIN ST OTTAWA ON K1S 1B9	DTNK
<u>Delisted Expired Fuel Safety Facilities</u>					
Instance No: Status: Instance ID: Instance Type: Instance Creation Dt: Instance Install Dt: Item Description: Manufacturer: Model: Serial No: ULC Standard: Quantity: Unit of Measure: Overfill Prot Type: Creation Date: Next Periodic Str DT: TSSA Base Sched Cycle 2: TSSAMax Hazard Rank 1: TSSA Risk Based Periodic Yn: TSSA Volume of Directives: TSSA Periodic Exempt: TSSA Statutory Interval: TSSA Recd Insp Interva: TSSA Recd Tolerance: TSSA Program Area: TSSA Program Area 2: Description: Original Source: Record Date:		9488765 EXPIRED FS Facility		Expired Date: Max Hazard Rank: Facility Location: Facility Type: Fuel Type 2: Fuel Type 3: Panam Related: Panam Venue Nm: External Identifier: Item: Piping Steel: Piping Galvanized: Tank Single Wall St: Piping Underground: Tank Underground: Source:	
32	5 of 12	WNW/227.4	67.2 / 4.25	MIKE GALAZKA SERVICE CENTRE LTD 129 MAIN ST OTTAWA ON	DTNK

Map Key	Number of Records	Direction/ Distance (m)	Elev/Diff (m)	Site	DB
---------	-------------------	----------------------------	------------------	------	----

Delisted Expired Fuel Safety Facilities

Instance No:	11328764	Expired Date:	
Status:	EXPIRED	Max Hazard Rank:	
Instance ID:	79035	Facility Location:	
Instance Type:	FS Piping	Facility Type:	
Instance Creation Dt:		Fuel Type 2:	
Instance Install Dt:		Fuel Type 3:	
Item Description:		Panam Related:	
Manufacturer:		Panam Venue Nm:	
Model:		External Identifier:	
Serial No:		Item:	
ULC Standard:		Piping Steel:	
Quantity:		Piping Galvanized:	
Unit of Measure:		Tank Single Wall St:	
Overfill Prot Type:		Piping Underground:	
Creation Date:		Tank Underground:	
Next Periodic Str DT:		Source:	
TSSA Base Sched Cycle 2:			
TSSAMax Hazard Rank 1:			
TSSA Risk Based Periodic Yn:			
TSSA Volume of Directives:			
TSSA Periodic Exempt:			
TSSA Statutory Interval:			
TSSA Recd Insp Interva:			
TSSA Recd Tolerance:			
TSSA Program Area:			
TSSA Program Area 2:			
Description:	FS Piping		
Original Source:	EXP		
Record Date:	Up to Mar 2012		

32	6 of 12	WNW/227.4	67.2 / 4.25	MIKE GALAZKA SERVICE CENTRE LTD 129 MAIN ST OTTAWA ON	DTNK
--------------------	---------	-----------	-------------	---	------

Delisted Expired Fuel Safety Facilities

Instance No:	11602479	Expired Date:	
Status:	EXPIRED	Max Hazard Rank:	
Instance ID:	93618	Facility Location:	
Instance Type:	FS Piping	Facility Type:	
Instance Creation Dt:		Fuel Type 2:	
Instance Install Dt:		Fuel Type 3:	
Item Description:		Panam Related:	
Manufacturer:		Panam Venue Nm:	
Model:		External Identifier:	
Serial No:		Item:	
ULC Standard:		Piping Steel:	
Quantity:		Piping Galvanized:	
Unit of Measure:		Tank Single Wall St:	
Overfill Prot Type:		Piping Underground:	
Creation Date:		Tank Underground:	
Next Periodic Str DT:		Source:	
TSSA Base Sched Cycle 2:			
TSSAMax Hazard Rank 1:			
TSSA Risk Based Periodic Yn:			
TSSA Volume of Directives:			
TSSA Periodic Exempt:			

Map Key	Number of Records	Direction/ Distance (m)	Elev/Diff (m)	Site	DB
TSSA Statutory Interval: TSSA Recd Insp Interva: TSSA Recd Tolerance: TSSA Program Area: TSSA Program Area 2: Description: FS Piping Original Source: EXP Record Date: Up to Mar 2012					
32	7 of 12	WNW/227.4	67.2 / 4.25	MIKE GALAZKA SERVICE CENTRE LTD 129 MAIN ST OTTAWA ON	EXP
Inventory No:	11328741			Tank Material:	Fiberglass (FRP)
Inventory Status:	EXPIRED			Corrosion Protect:	Fiberglass
Installation Year:	1979			Overfill Protection:	
Capacity:	5000			Inventory Context:	FS Liquid Fuel Tank
Capacity Unit:				Inventory Item:	FS LIQUID FUEL TANK
Tank Type:					
Manufacturer:					
Model:					
Description:					
Previous Fuel Type:	Gasoline				
32	8 of 12	WNW/227.4	67.2 / 4.25	MIKE GALAZKA SERVICE CENTRE LTD 129 MAIN ST OTTAWA ON	EXP
Inventory No:	11602474			Tank Material:	Fiberglass (FRP)
Inventory Status:	EXPIRED			Corrosion Protect:	Fiberglass
Installation Year:	1979			Overfill Protection:	
Capacity:	5000			Inventory Context:	FS Liquid Fuel Tank
Capacity Unit:				Inventory Item:	FS LIQUID FUEL TANK
Tank Type:					
Manufacturer:					
Model:					
Description:					
Previous Fuel Type:	Gasoline				
32	9 of 12	WNW/227.4	67.2 / 4.25	MIKE GALAZKA SERVICE CENTRE LTD 129 MAIN ST OTTAWA ON	EXP
Inventory No:	11602471			Tank Material:	Fiberglass (FRP)
Inventory Status:	EXPIRED			Corrosion Protect:	Fiberglass
Installation Year:	1979			Overfill Protection:	
Capacity:	5000			Inventory Context:	FS Liquid Fuel Tank
Capacity Unit:				Inventory Item:	FS LIQUID FUEL TANK
Tank Type:					
Manufacturer:					
Model:					
Description:					
Previous Fuel Type:	Gasoline				
32	10 of 12	WNW/227.4	67.2 / 4.25	MIKE GALAZKA SERVICE CENTRE LTD 129 MAIN ST OTTAWA ON	EXP
Inventory No:	11328719			Tank Material:	Fiberglass (FRP)
Inventory Status:	EXPIRED			Corrosion Protect:	Fiberglass

Map Key	Number of Records	Direction/ Distance (m)	Elev/Diff (m)	Site	DB
Installation Year: 1979 Capacity: 5000 Capacity Unit: Tank Type: Manufacturer: Model: Description: Previous Fuel Type: Gasoline					
32	11 of 12	WNW/227.4	67.2 / 4.25	MIKE GALAZKA SERVICE CENTRE LTD 129 MAIN ST OTTAWA ON	EXP
Inventory No: 11602459 Inventory Status: EXPIRED Installation Year: 1979 Capacity: 8000 Capacity Unit: Tank Type: Manufacturer: Model: Description: Previous Fuel Type: Gasoline					
Tank Material: Fiberglass (FRP) Corrosion Protect: Fiberglass Overfill Protection: Inventory Context: FS Liquid Fuel Tank Inventory Item: FS LIQUID FUEL TANK					
32	12 of 12	WNW/227.4	67.2 / 4.25	MIKE GALAZKA SERVICE CENTRE LTD 129 MAIN ST OTTAWA ON	EXP
Inventory No: 10904357 Inventory Status: EXPIRED Installation Year: 1979 Capacity: 8000 Capacity Unit: Tank Type: Manufacturer: Model: Description: Previous Fuel Type: Gasoline					
Tank Material: Fiberglass (FRP) Corrosion Protect: Fiberglass Overfill Protection: Inventory Context: FS Liquid Fuel Tank Inventory Item: FS LIQUID FUEL TANK					
33	1 of 2	WNW/227.7	67.9 / 4.97	Corporation of the City of Ottawa Main Street at Springhurst Ave Ottawa ON K1S 1B9	GEN
Generator No: ON7432160 SIC Code: 237310 SIC Description: HIGHWAY, STREET AND BRIDGE CONSTRUCTION Approval Years: 2015 PO Box No: Country: Canada Status: Co Admin: Eric Leveque Choice of Contact: CO_OFFICIAL Phone No Admin: 613-226-7381 Ext.212 Contaminated Facility: No MHSW Facility: No					
Detail(s)					
Waste Class: 221 Waste Class Name: LIGHT FUELS					

Map Key	Number of Records	Direction/ Distance (m)	Elev/Diff (m)	Site	DB
---------	-------------------	----------------------------	------------------	------	----

33	2 of 2	WNW/227.7	67.9 / 4.97	Corporation of the City of Ottawa Main Street at Springhurst Ave Ottawa ON K1S 1B9	GEN
--------------------	--------	-----------	-------------	--	-----

Generator No: ON7432160
SIC Code: 237310
SIC Description: HIGHWAY, STREET AND BRIDGE CONSTRUCTION
Approval Years: 2016
PO Box No:
Country: Canada
Status:
Co Admin: Eric Leveque
Choice of Contact: CO_OFFICIAL
Phone No Admin: 613-226-7381 Ext.212
Contaminated Facility: No
MHSW Facility: No

Detail(s)

Waste Class: 221
Waste Class Name: LIGHT FUELS

34	1 of 2	WNW/230.3	67.9 / 4.97	129 MAIN STREET OTTAWA ON	WWIS
--------------------	--------	-----------	-------------	------------------------------	------

Well ID: 7045388 Construction Date: Use 1st: Use 2nd: Final Well Status: Test Hole Water Type: Casing Material: Audit No: Z34853 Tag: A032147 Constructn Method: Elevation (m): Elevatn Reliability: Depth to Bedrock: Well Depth: Overburden/Bedrock: Pump Rate: Static Water Level: Clear/Cloudy: Municipality: OTTAWA CITY Site Info:	Flowing (Y/N): Flow Rate: Data Entry Status: Data Src: Date Received: 06/25/2007 Selected Flag: TRUE Abandonment Rec: Contractor: 6964 Form Version: 3 Owner: County: OTTAWA-CARLETON Lot: Concession: Concession Name: Easting NAD83: Northing NAD83: Zone: UTM Reliability:
---	--

PDF URL (Map): https://d2khazk8e83rdv.cloudfront.net/moe_mapping/downloads/2Water/Wells_pdfs/704\7045388.pdf

Additional Detail(s) (Map)

Well Completed Date: 05/22/2007
Year Completed: 2007
Depth (m): 4.55
Latitude: 45.410667772045
Longitude: -75.6786306106161
X: -75.67863044895947
Y: 45.410667770314106
Path: 704\7045388.pdf

Bore Hole Information

Map Key	Number of Records	Direction/ Distance (m)	Elev/Diff (m)	Site	DB
Bore Hole ID: DP2BR: Spatial Status: Code OB: Code OB Desc: Open Hole: Cluster Kind: Date Completed: Remarks: Location Method Desc: Elevrc Desc: Location Source Date: Improvement Location Source: Improvement Location Method: Source Revision Comment: Supplier Comment:	11767806			Elevation: Elevrc: Zone: East83: North83: Org CS: UTMRC: UTMRC Desc: Location Method:	
		on Water Well Record		18 446897.00 5028796.00 UTM83 3 margin of error : 10 - 30 m wwr	

Overburden and Bedrock
Materials Interval

Formation ID:	933105646
Layer:	3
Color:	2
General Color:	GREY
Material 1:	05
Material 1 Desc:	CLAY
Material 2:	
Material 2 Desc:	
Material 3:	
Material 3 Desc:	
Formation Top Depth:	3.8499999046325684
Formation End Depth:	4.550000190734863
Formation End Depth UOM:	m

Overburden and Bedrock
Materials Interval

Formation ID:	933105644
Layer:	1
Color:	
General Color:	
Material 1:	11
Material 1 Desc:	GRAVEL
Material 2:	28
Material 2 Desc:	SAND
Material 3:	
Material 3 Desc:	
Formation Top Depth:	0.0
Formation End Depth:	0.10000000149011612
Formation End Depth UOM:	m

Overburden and Bedrock
Materials Interval

Formation ID:	933105645
Layer:	2
Color:	6
General Color:	BROWN
Material 1:	28
Material 1 Desc:	SAND
Material 2:	
Material 2 Desc:	
Material 3:	

<i>Map Key</i>	<i>Number of Records</i>	<i>Direction/ Distance (m)</i>	<i>Elev/Diff (m)</i>	<i>Site</i>	<i>DB</i>
Material 3 Desc:					
Formation Top Depth:			0.10000000149011612		
Formation End Depth:			3.8499999046325684		
Formation End Depth UOM:			m		
<u>Annular Space/Abandonment Sealing Record</u>					
Plug ID:			933321754		
Layer:			3		
Plug From:			1.2000000476837158		
Plug To:			4.550000190734863		
Plug Depth UOM:			m		
<u>Annular Space/Abandonment Sealing Record</u>					
Plug ID:			933321752		
Layer:			1		
Plug From:			0.0		
Plug To:			0.30000001192092896		
Plug Depth UOM:			m		
<u>Annular Space/Abandonment Sealing Record</u>					
Plug ID:			933321753		
Layer:			2		
Plug From:			0.30000001192092896		
Plug To:			1.2000000476837158		
Plug Depth UOM:			m		
<u>Method of Construction & Well Use</u>					
Method Construction ID:			967045388		
Method Construction Code:			B		
Method Construction:			Other Method		
Other Method Construction:					
<u>Pipe Information</u>					
Pipe ID:			11775496		
Casing No:			1		
Comment:					
Alt Name:					
<u>Construction Record - Casing</u>					
Casing ID:			930901432		
Layer:			1		
Material:			5		
Open Hole or Material:			PLASTIC		
Depth From:			0.0		
Depth To:			1.5		
Casing Diameter:			5.19999809265137		
Casing Diameter UOM:			cm		
Casing Depth UOM:			m		
<u>Construction Record - Screen</u>					

Map Key	Number of Records	Direction/ Distance (m)	Elev/Diff (m)	Site	DB
Screen ID: 933425098					
Layer: 1					
Slot: 10					
Screen Top Depth: 1.5					
Screen End Depth: 4.550000190734863					
Screen Material: 5					
Screen Depth UOM: m					
Screen Diameter UOM: cm					
Screen Diameter: 6.0					
Hole Diameter					
Hole ID: 11854568					
Diameter: 20.299999237060547					
Depth From: 0.0					
Depth To: 4.550000190734863					
Hole Depth UOM: m					
Hole Diameter UOM: cm					

34	2 of 2	WNW/230.3	67.9 / 4.97	lot G con C ON	WWIS
Well ID: 7050784					
Construction Date:					
Use 1st:					
Use 2nd:					
Final Well Status: Abandoned-Other					
Water Type:					
Casing Material:					
Audit No: Z34867					
Tag: A032147					
Constructn Method:					
Elevation (m):					
Elevatn Reliability:					
Depth to Bedrock:					
Well Depth:					
Overburden/Bedrock:					
Pump Rate:					
Static Water Level:					
Clear/Cloudy:					
Municipality: NEPEAN TOWNSHIP					
Site Info:					
Flowing (Y/N):					
Flow Rate:					
Data Entry Status:					
Data Src:					
Date Received: 10/15/2007					
Selected Flag: TRUE					
Abandonment Rec: Yes					
Contractor: 6964					
Form Version: 3					
Owner:					
County: OTTAWA-CARLETON					
Lot: G					
Concession: C					
Concession Name:					
Easting NAD83:					
Northing NAD83:					
Zone:					
UTM Reliability:					
PDF URL (Map): https://d2khazk8e83rdv.cloudfront.net/moe_mapping/downloads/2Water/Wells_pdfs/705\7050784.pdf					

Additional Detail(s) (Map)

Well Completed Date: 09/24/2007
Year Completed: 2007
Depth (m): 4.57
Latitude: 45.4106677772045
Longitude: -75.6786306106161
X: -75.67863044895947
Y: 45.410667770314106
Path: 705\7050784.pdf

Bore Hole Information

Bore Hole ID: 23050784
DP2BR:
Spatial Status:
Elevation:
Elevrc:
Zone: 18

Map Key	Number of Records	Direction/ Distance (m)	Elev/Diff (m)	Site	DB
Code OB:				East83:	446897.00
Code OB Desc:				North83:	5028796.00
Open Hole:				Org CS:	UTM83
Cluster Kind:				UTMRC:	3
Date Completed:	09/24/2007			UTMRC Desc:	margin of error : 10 - 30 m
Remarks:				Location Method:	wwr
Location Method Desc:		on Water Well Record			
Elevrc Desc:					
Location Source Date:					
Improvement Location Source:					
Improvement Location Method:					
Source Revision Comment:					
Supplier Comment:					
<u>Overburden and Bedrock</u>					
<u>Materials Interval</u>					
Formation ID:		30150784			
Layer:		1			
Color:					
General Color:					
Material 1:					
Material 1 Desc:					
Material 2:					
Material 2 Desc:					
Material 3:					
Material 3 Desc:					
Formation Top Depth:		0.0			
Formation End Depth:		4.570000171661377			
Formation End Depth UOM:		m			
<u>Annular Space/Abandonment</u>					
<u>Sealing Record</u>					
Plug ID:		44006371			
Layer:		1			
Plug From:		0.0			
Plug To:		4.570000171661377			
Plug Depth UOM:		m			
<u>Pipe Information</u>					
Pipe ID:		29050784			
Casing No:		0			
Comment:					
Alt Name:					
<u>Hole Diameter</u>					
Hole ID:		46004896			
Diameter:		20.299999237060547			
Depth From:		0.0			
Depth To:		4.570000171661377			
Hole Depth UOM:		m			
Hole Diameter UOM:		cm			
35	1 of 1	NNW/231.2	64.7 / 1.79	198 Rosemere Avenue<UNOFFICIAL> Ottawa ON K1S 1A8	SPL
Ref No:	1870-6GUT7T			Municipality No:	
Year:				Nature of Damage:	
Incident Dt:	10/4/2005			Discharger Report:	0

Map Key	Number of Records	Direction/ Distance (m)	Elev/Diff (m)	Site	DB
Dt MOE Arvl on Scn: MOE Reported Dt: Dt Document Closed: Site No: MOE Response: Site County/District: Site Geo Ref Meth: Site District Office: Nearest Watercourse: Site Name: Site Address: Site Region: Site Municipality: Site Lot: Site Conc: Site Geo Ref Accu: Site Map Datum: Northing: Easting: Incident Cause: Incident Preceding Spill: Environment Impact: Health Env Consequence: Nature of Impact: Contaminant Qty: System Facility Address: Client Name: Client Type: Source Type: Contaminant Code: Contaminant Name: Contaminant Limit 1: Contam Limit Freq 1: Contaminant UN No 1: Receiving Medium: Incident Reason: Incident Summary: Activity Preceding Spill: Property 2nd Watershed: Property Tertiary Watershed: Sector Type: SAC Action Class: Call Report Locatn Geodata:	10/4/2005	Ottawa 198 Rosemere Avenue<UNOFFICIAL> Ottawa		Material Group: Impact to Health: Agency Involved: Pipe Or Hose Leak Not Anticipated 31.8 L DIESEL FUEL Land Unknown - Reason not determined Sewer-Matic: 7 gallons diesel to roadway Other Motor Vehicle Spills to Land	Oil

36

1 of 1

ENE/231.9

56.2 / -6.69

ON

WWIS

Well ID: 7243668
Construction Date:
Use 1st:
Use 2nd:
Final Well Status:
Water Type:
Casing Material:
Audit No: C28582
Tag: A149799
Constructn Method:
Elevation (m):
Elevatn Reliabilty:
Depth to Bedrock:
Well Depth:
Overburden/Bedrock:
Pump Rate:
Static Water Level:

Flowing (Y/N):
Flow Rate:
Data Entry Status: Yes
Data Src:
Date Received: 06/26/2015
Selected Flag: TRUE
Abandonment Rec:
Contractor: 6964
Form Version: 8
Owner:
County: OTTAWA-CARLETON
Lot:
Concession:
Concession Name:
Easting NAD83:
Northing NAD83:
Zone:

Map Key	Number of Records	Direction/ Distance (m)	Elev/Diff (m)	Site	DB
Clear/Cloudy: Municipality: Site Info:		OTTAWA CITY		UTM Reliability:	
<u>Additional Detail(s) (Map)</u>					
Bore Hole ID:	1005444605			Tag No:	A149799
Depth M:				Contractor:	6964
Year Completed:	2015			Latitude:	45.4111023083539
Well Completed Dt:	05/15/2015			Longitude:	-75.6736517624848
Audit No:	C28582			Y:	45.41110230089384
Path:				X:	-75.67365160009504
<u>Bore Hole Information</u>					
Bore Hole ID:	1005444605			Elevation:	
DP2BR:				Elevrc:	
Spatial Status:				Zone:	18
Code OB:				East83:	447287.00
Code OB Desc:				North83:	5028841.00
Open Hole:				Org CS:	MTM09
Cluster Kind:				UTMRC:	5
Date Completed:	05/15/2015			UTMRC Desc:	margin of error : 100 m - 300 m
Remarks:				Location Method:	wwr
Location Method Desc:	on Water Well Record				
Elevrc Desc:					
Location Source Date:					
Improvement Location Source:					
Improvement Location Method:					
Source Revision Comment:					
Supplier Comment:					
37	1 of 1	NE/236.2	59.2 / -3.78	140 Springhurst Ave Ottawa ON K1S0E5	EHS
Order No:	20130715040			Nearest Intersection:	
Status:	C			Municipality:	
Report Type:	Custom Report			Client Prov/State:	ON
Report Date:	24-JUL-13			Search Radius (km):	.25
Date Received:	15-JUL-13			X:	-75.674365
Previous Site Name:				Y:	45.411599
Lot/Building Size:					
Additional Info Ordered:	City Directory				
38	1 of 1	SE/246.2	60.9 / -2.06	PIPELINE HIT 4" 27 PHILOSOPHER PVT,,OTTAWA,ON,K1S 5P7, CA ON	PINC
Incident Id:				Pipe Material:	
Incident No:	2132954			Fuel Category:	
Incident Reported Dt:	8/9/2017			Health Impact:	
Type:	FS-Pipeline Incident			Environment Impact:	
Status Code:				Property Damage:	
Tank Status:	Non Mandated			Service Interrupt:	
Task No:				Enforce Policy:	
Spills Action Centre:				Public Relation:	
Fuel Type:				Pipeline System:	
Fuel Occurrence Tp:				PSIG:	
Date of Occurrence:				Attribute Category:	
Occurrence Start Dt:				Regulator Location:	
Depth:				Method Details:	

Map Key	Number of Records	Direction/ Distance (m)	Elev/Diff (m)	Site	DB
Customer Acct Name:		PIPELINE HIT 4"			
Incident Address:		27 PHILOSOPHER PVT., OTTAWA, ON, K1S 5P7, CA			
Operation Type:					
Pipeline Type:					
Regulator Type:					
Summary:					
Reported By:					
Affiliation:					
Occurrence Desc:					
Damage Reason:					
Notes:					

39	1 of 2	WNW/249.7	67.9 / 4.91	MICHAEL G. GALLAZKA 123 MAIN STREET (SWM) OTTAWA ON K1S 1B9	CA
Certificate #:		3-0129-98-			
Application Year:		98			
Issue Date:		3/10/1998			
Approval Type:		Municipal sewage			
Status:		Approved			
Application Type:					
Client Name:					
Client Address:					
Client City:					
Client Postal Code:					
Project Description:					
Contaminants:					
Emission Control:					

39	2 of 2	WNW/249.7	67.9 / 4.91	City of Ottawa 123 Main St, SB lane Ottawa ON	SPL
Ref No:		8067-AHSSSY			
Year:					
Incident Dt:		1/20/2017			
Dt MOE Arvl on Scn:					
MOE Reported Dt:		1/20/2017			
Dt Document Closed:					
Site No:		NA			
MOE Response:		No			
Site County/District:					
Site Geo Ref Meth:					
Site District Office:					
Nearest Watercourse:					
Site Name:		site<UNOFFICIAL>			
Site Address:		123 Main St, SB lane			
Site Region:					
Site Municipality:		Ottawa			
Site Lot:					
Site Conc:					
Site Geo Ref Accu:					
Site Map Datum:					
Northing:		5028822			
Easting:		446881			
Incident Cause:					
Incident Preceding Spill:		Leak/Break			
Environment Impact:					
Health Env Consequence:					
Nature of Impact:					
Contaminant Qty:		6 L			

<i>Map Key</i>	<i>Number of Records</i>	<i>Direction/ Distance (m)</i>	<i>Elev/Diff (m)</i>	<i>Site</i>	<i>DB</i>
System Facility Address:					
Client Name:		City of Ottawa			
Client Type:					
Source Type:					
Contaminant Code:	27				
Contaminant Name:		COOLANT N.O.S.			
Contaminant Limit 1:					
Contam Limit Freq 1:					
Contaminant UN No 1:					
Receiving Medium:		Land; Surface Water			
Incident Reason:		Equipment Failure			
Incident Summary:		OC Transpo: 6 L coolant to road, cb, cntd & clng			
Activity Preceding Spill:					
Property 2nd Watershed:					
Property Tertiary Watershed:					
Sector Type:		Miscellaneous Communal			
SAC Action Class:		Land Spills			
Call Report Locatn Geodata:					

Unplottable Summary

Total: **9** Unplottable sites

DB	Company Name/Site Name	Address	City	Postal
CA	FALCONCREST HOMES INC.	EVELYN AVE.	OTTAWA ON	
ECA	City of Ottawa	Main Street Greenfield Avenue, Echo Drive, Harvey Street, Concord Avenue, Montcalm Avenue, Colonel By Drive	Ottawa ON	K2G 6J8
ECA	City of Ottawa	Main St	Ottawa ON	K2G 6J8
LIMO		Lot G BROKEN FRONT C NEPEAN Ottawa	ON	
LIMO	Algonquin College Dump	Lot G BROKEN FRONT D NEPEAN Ottawa	ON	
LIMO		Lot G BROKEN FRONT C NEPEAN Ottawa	ON	
LIMO		Lot G BROKEN FRONT D NEPEAN Ottawa	ON	
NDFT		MAIN STREET	ON	
SPL	Enbridge Gas Distribution Inc.	Main St	Ottawa ON	

Unplottable Report

Site: *FALCONCREST HOMES INC.
EVELYN AVE. OTTAWA ON*

Database:
CA

Certificate #: 7-0005-85-006
Application Year: 85
Issue Date: 1/22/85
Approval Type: Municipal water
Status: Approved
Application Type:
Client Name:
Client Address:
Client City:
Client Postal Code:
Project Description:
Contaminants:
Emission Control:

Site: *City of Ottawa
Main Street Greenfield Avenue, Echo Drive, Harvey Street, Concord Avenue, Montcalm Avenue, Colonel By Drive
Ottawa ON K2G 6J8*

Database:
ECA

Approval No: 1272-C4UJRC
Approval Date: 2021-07-15
Status: Approved
Record Type: ECA
Link Source: IDS
SWP Area Name: Rideau Valley
Approval Type: ECA-MUNICIPAL AND PRIVATE SEWAGE WORKS
Project Type: MUNICIPAL AND PRIVATE SEWAGE WORKS
Business Name: City of Ottawa
Address: Main Street Greenfield Avenue, Echo Drive, Harvey Street, Concord Avenue, Montcalm Avenue, Colonel By Drive
Full Address:
Full PDF Link: <https://www.accessenvironment.ene.gov.on.ca/instruments/6216-C4EN9J-14.pdf>
PDF Site Location:

MOE District: Ottawa
City:
Longitude:
Latitude:
Geometry X: -8434101.1824
Geometry Y: 5676579.689400002

Site: *City of Ottawa
Main St Ottawa ON K2G 6J8*

Database:
ECA

Approval No: 7237-9TLVP8
Approval Date: 2015-04-02
Status: Approved
Record Type: ECA
Link Source: IDS
SWP Area Name:
Approval Type: ECA-MUNICIPAL AND PRIVATE SEWAGE WORKS
Project Type: MUNICIPAL AND PRIVATE SEWAGE WORKS
Business Name: City of Ottawa
Address: Main St
Full Address:
Full PDF Link: <https://www.accessenvironment.ene.gov.on.ca/instruments/3884-9SJT8A-14.pdf>
PDF Site Location:

MOE District:
City:
Longitude:
Latitude:
Geometry X:
Geometry Y:

Site: *Lot G BROKEN FRONT C NEPEAN Ottawa ON*

Database:
LIMO

ECA/Instrument No: X1102 **Natural Attenuation:**

Operation Status: Historic
C of A Issue Date:
C of A Issued to:
Lndfl Gas Mgmt (P):
Lndfl Gas Mgmt (F):
Lndfl Gas Mgmt (E):
Lndfl Gas Mgmt Sys:
Landfill Gas Mntr:
Leachate Coll Sys:
ERC Est Vol (m3):
ERC Volume Unit:
ERC Dt Last Det:
Landfill Type:
Source File Type: Historic and Closed Landfills
Fill Rate:
Fill Rate Unit:
Tot Fill Area (ha):
Tot Site Area (ha):
Footprint:
Tot Apprv Cap (m3):
Contam Atten Zone:
Grndwtr Mntr:
Surf Wtr Mntr:
Air Emis Monitor:
Approved Waste Type:
Client Site Name:
ERC Methodology:
Site Name:
Site Location Details: Lot G BROKEN FRONT C NEPEAN

Ottawa

Service Area:
Page URL:

Liners:
Cover Material:
Leachate Off-Site:
Leachate On Site:
Req Coll Lndfl Gas:
Lndfl Gas Coll:
Total Waste Rec:
TWR Methodology:
TWR Unit:
Tot Apprv Cap Unit:
Financial Assurance:
Last Report Year:
Region:
District Office:
Site County:
Lot:
Concession:
Latitude:
Longitude:
Easting:
Northing:
UTM Zone:
Data Source:

Site: **Algonquin College Dump**
Lot G BROKEN FRONT D NEPEAN Ottawa ON

Database:
LIMO

ECA/Instrument No: X1017
Operation Status: Historic
C of A Issue Date:
C of A Issued to:
Lndfl Gas Mgmt (P):
Lndfl Gas Mgmt (F):
Lndfl Gas Mgmt (E):
Lndfl Gas Mgmt Sys:
Landfill Gas Mntr:
Leachate Coll Sys:
ERC Est Vol (m3):
ERC Volume Unit:
ERC Dt Last Det:
Landfill Type:
Source File Type: Historic and Closed Landfills
Fill Rate:
Fill Rate Unit:
Tot Fill Area (ha):
Tot Site Area (ha):
Footprint:
Tot Apprv Cap (m3):
Contam Atten Zone:
Grndwtr Mntr:
Surf Wtr Mntr:
Air Emis Monitor:
Approved Waste Type:
Client Site Name: Algonquin College Dump
ERC Methodology:
Site Name:
Site Location Details: Lot G BROKEN FRONT D NEPEAN

Natural Attenuation:
Liners:
Cover Material:
Leachate Off-Site:
Leachate On Site:
Req Coll Lndfl Gas:
Lndfl Gas Coll:
Total Waste Rec:
TWR Methodology:
TWR Unit:
Tot Apprv Cap Unit:
Financial Assurance:
Last Report Year:
Region:
District Office:
Site County:
Lot:
Concession:
Latitude:
Longitude:
Easting:
Northing:
UTM Zone:
Data Source:

Service Area:
Page URL:

Site:	Lot G BROKEN FRONT C NEPEAN Ottawa ON		Database: LIMO
ECA/Instrument No:	X1097	Natural Attenuation:	
Operation Status:	Historic	Liners:	
C of A Issue Date:		Cover Material:	
C of A Issued to:		Leachate Off-Site:	
Lndfl Gas Mgmt (P):		Leachate On Site:	
Lndfl Gas Mgmt (F):		Req Coll Lndfl Gas:	
Lndfl Gas Mgmt (E):		Lndfl Gas Coll:	
Lndfl Gas Mgmt Sys:		Total Waste Rec:	
Landfill Gas Mntr:		TWR Methodology:	
Leachate Coll Sys:		TWR Unit:	
ERC Est Vol (m3):		Tot Aprv Cap Unit:	
ERC Volume Unit:		Financial Assurance:	
ERC Dt Last Det:		Last Report Year:	
Landfill Type:		Region:	
Source File Type:	Historic and Closed Landfills	District Office:	
Fill Rate:		Site County:	
Fill Rate Unit:		Lot:	
Tot Fill Area (ha):		Concession:	
Tot Site Area (ha):		Latitude:	
Footprint:		Longitude:	
Tot Aprv Cap (m3):		Easting:	
Contam Atten Zone:		Northing:	
Grndwtr Mntr:		UTM Zone:	
Surf Wtr Mntr:		Data Source:	
Air Emis Monitor:			
Approved Waste Type:			
Client Site Name:			
ERC Methodology:			
Site Name:			
Site Location Details:	Lot G BROKEN FRONT C NEPEAN		
	Ottawa		
Service Area:			
Page URL:			

Site:	Lot G BROKEN FRONT D NEPEAN Ottawa ON		Database: LIMO
ECA/Instrument No:	X1108	Natural Attenuation:	
Operation Status:	Historic	Liners:	
C of A Issue Date:		Cover Material:	
C of A Issued to:		Leachate Off-Site:	
Lndfl Gas Mgmt (P):		Leachate On Site:	
Lndfl Gas Mgmt (F):		Req Coll Lndfl Gas:	
Lndfl Gas Mgmt (E):		Lndfl Gas Coll:	
Lndfl Gas Mgmt Sys:		Total Waste Rec:	
Landfill Gas Mntr:		TWR Methodology:	
Leachate Coll Sys:		TWR Unit:	
ERC Est Vol (m3):		Tot Aprv Cap Unit:	
ERC Volume Unit:		Financial Assurance:	
ERC Dt Last Det:		Last Report Year:	
Landfill Type:		Region:	
Source File Type:	Historic and Closed Landfills	District Office:	
Fill Rate:		Site County:	
Fill Rate Unit:		Lot:	
Tot Fill Area (ha):		Concession:	
Tot Site Area (ha):		Latitude:	
Footprint:		Longitude:	
Tot Aprv Cap (m3):		Easting:	
Contam Atten Zone:		Northing:	

Grndwtr Mntr:
Surf Wtr Mntr:
Air Emis Monitor:
Approved Waste Type:
Client Site Name:
ERC Methodology:
Site Name:
Site Location Details:

Lot G BROKEN FRONT D NEPEAN

UTM Zone:
Data Source:

Service Area:
Page URL:

Ottawa

Site: MAIN STREET ON

Database:
NDFT

Property Id: K6208
Base Name: CFB OTTAWA
Status: Tank no longer in service and removed
Status As Of: May 25, 2001
Tank Class: Bulk Storage (i.e. >45 000 litres)
Install Year: 1960
Tank Type: Aboveground Field-erected
Last Year Used: 1999
Tank Contents: Diesel
Capacity (L): 30

Site: Enbridge Gas Distribution Inc.
Main St Ottawa ON

Database:
SPL

Ref No: 2717-A3VHU6
Year:
Incident Dt: 10/30/2015
Dt MOE Arvl on Scn:
MOE Reported Dt: 11/2/2015
Dt Document Closed:
Site No: NA
MOE Response: No
Site County/District:
Site Geo Ref Meth:
Site District Office:
Nearest Watercourse:
Site Name: 83 Main Street<UNOFFICIAL>
Site Address: Main St
Site Region:
Site Municipality: Ottawa
Site Lot:
Site Conc:
Site Geo Ref Accu:
Site Map Datum:
Northing:
Easting:
Incident Cause:
Incident Preceding Spill:
Environment Impact:
Health Env Consequence:
Nature of Impact:
Contaminant Qty: 1 other - see incident description
System Facility Address:
Client Name: Enbridge Gas Distribution Inc.
Client Type:
Source Type:
Contaminant Code: 35
Contaminant Name: NATURAL GAS (METHANE)
Contaminant Limit 1:
Contam Limit Freq 1:
Contaminant UN No 1:

Municipality No:
Nature of Damage:
Discharger Report:
Material Group:
Impact to Health:
Agency Involved:

Receiving Medium:
Incident Reason: Operator/Human Error
Incident Summary: TSSA FSB: 1 in IP pl service dmgd, made safe
Activity Preceding Spill:
Property 2nd Watershed:
Property Tertiary Watershed:
Sector Type: Miscellaneous Industrial
SAC Action Class: TSSA - Fuel Safety Branch - Hydrocarbon Fuel Release/Spill
Call Report Locatn Geodata:

Appendix: Database Descriptions

Environmental Risk Information Services (ERIS) can search the following databases. The extent of historical information varies with each database and current information is determined by what is publicly available to ERIS at the time of update. **Note:** Databases denoted with " * " indicates that the database will no longer be updated. See the individual database description for more information.

Abandoned Aggregate Inventory:

Provincial

[AAGR](#)

The MAAP Program maintains a database of abandoned pits and quarries. Please note that the database is only referenced by lot and concession and city/town location. The database provides information regarding the location, type, size, land use, status and general comments.*

Government Publication Date: Sept 2002*

Aggregate Inventory:

Provincial

[AGR](#)

This database of licensed and permitted pits and quarries is maintained by the Ontario Ministry of Natural Resources and Forestry (MNR), as regulated under the Aggregate Resources Act, R.S.O. 1990. Aggregate site data has been divided into active and inactive sites. Active sites may be further subdivided into partial surrenders. In partial surrenders, defined areas of a site are inactive while the rest of the site remains active.

Government Publication Date: Up to Nov 2023

Abandoned Mine Information System:

Provincial

[AMIS](#)

The Abandoned Mines Information System contains data on known abandoned and inactive mines located on both Crown and privately held lands. The information was provided by the Ministry of Northern Development and Mines (MNDM), with the following disclaimer: "the database provided has been compiled from various sources, and the Ministry of Northern Development and Mines makes no representation and takes no responsibility that such information is accurate, current or complete". Reported information includes official mine name, status, background information, mine start/end date, primary commodity, mine features, hazards and remediation.

Government Publication Date: 1800-Apr 2024

Anderson's Waste Disposal Sites:

Private

[ANDR](#)

The information provided in this database was collected by examining various historical documents which aimed to characterize the likely position of former waste disposal sites from 1860 to present. The research initiative behind the creation of this database was to identify those sites that are missing from the Ontario MOE Waste Disposal Site Inventory, as well as to provide revisions and corrections to the positions and descriptions of sites currently listed in the MOE inventory. In addition to historic waste disposal facilities, the database also identifies certain auto wreckers and scrap yards that have been extrapolated from documentary sources. Please note that the data is not warranted to be complete, exhaustive or authoritative. The information was collected for research purposes only.

Government Publication Date: 1860s-Present

Aboveground Storage Tanks:

Provincial

[AST](#)

Historical listing of aboveground storage tanks made available by the Department of Natural Resources and Forestry. Includes tanks used to hold water or petroleum. This dataset has been retired as of September 25, 2014 and will no longer be updated.

Government Publication Date: May 31, 2014

Automobile Wrecking & Supplies:

Private

[AUWR](#)

This database provides an inventory of known locations that are involved in the scrap metal, automobile wrecking/recycling, and automobile parts & supplies industry. Information is provided on the company name, location and business type.

Government Publication Date: 1999-Apr 30, 2024

Borehole:

Provincial

[BORE](#)

A borehole is the generalized term for any narrow shaft drilled in the ground, either vertically or horizontally. The information here includes geotechnical investigations or environmental site assessments, mineral exploration, or as a pilot hole for installing piers or underground utilities. Information is from many sources such as the Ministry of Transportation (MTO) boreholes from engineering reports and projects from the 1950 to 1990's in Southern Ontario. Boreholes from the Ontario Geological Survey (OGS) including The Urban Geology Analysis Information System (UGAIS) and the York Peel Durham Toronto (YPDT) database of the Conservation Authority Moraine Coalition. This database will include fields such as location, stratigraphy, depth, elevation, year drilled, etc. For all water well data or oil and gas well data for Ontario please refer to WWIS and OOGW.

Government Publication Date: 1875-Jul 2018

Certificates of Approval:

Provincial CA

This database contains the following types of approvals: Air & Noise, Industrial Sewage, Municipal & Private Sewage, Waste Management Systems and Renewable Energy Approvals. The MOE in Ontario states that any facility that releases emissions to the atmosphere, discharges contaminants to ground or surface water, provides potable water supplies, or stores, transports or disposes of waste, must have a Certificate of Approval before it can operate lawfully. Fields include approval number, business name, address, approval date, approval type and status. This database will no longer be updated, as CofA's have been replaced by either Environmental Activity and Sector Registry (EASR) or Environmental Compliance Approval (ECA). Please refer to those individual databases for any information after Oct.31, 2011.

Government Publication Date: 1985-Oct 30, 2011*

Dry Cleaning Facilities:

Federal CDRY

List of dry cleaning facilities made available by Environment and Climate Change Canada. Environment and Climate Change Canada's Tetrachloroethylene (Use in Dry Cleaning and Reporting Requirements) Regulations (SOR/2003-79) are intended to reduce releases of tetrachloroethylene to the environment from dry cleaning facilities.

Government Publication Date: Jan 2004-Dec 2022

Commercial Fuel Oil Tanks:

Provincial CFOT

Locations of commercial underground fuel oil tanks. This is not a comprehensive or complete inventory of commercial fuel tanks in the province; this listing is a copy of records of registered commercial underground fuel oil tanks obtained under Access to Public Information.

Note that the following types of tanks do not require registration: waste oil tanks in apartments, office buildings, residences, etc.; aboveground gas or diesel tanks. Records are not verified for accuracy or completeness.

Government Publication Date: Oct 2023

Chemical Manufacturers and Distributors:

Private CHEM

This database includes information from both a one time study conducted in 1992 and private source and is a listing of facilities that manufacture or distribute chemicals. The production of these chemical substances may involve one or more chemical reactions and/or chemical separation processes (i.e. fractionation, solvent extraction, crystallization, etc.).

Government Publication Date: 1999-Jan 31, 2020

Chemical Register:

Private CHM

This database includes a listing of locations of facilities within the Province or Territory that either manufacture and/or distributes chemicals.

Government Publication Date: 1999-Apr 30, 2024

Compressed Natural Gas Stations:

Private CNG

Canada has a network of public access compressed natural gas (CNG) refuelling stations. These stations dispense natural gas in compressed form at 3,000 pounds per square inch (psi), the pressure which is allowed within the current Canadian codes and standards. The majority of natural gas refuelling is located at existing retail gasoline that have a separate refuelling island for natural gas. This list of stations is made available by the Canadian Natural Gas Vehicle Alliance.

Government Publication Date: Dec 2012 -May 2024

Inventory of Coal Gasification Plants and Coal Tar Sites:

Provincial COAL

This inventory includes both the "Inventory of Coal Gasification Plant Waste Sites in Ontario-April 1987" and the Inventory of Industrial Sites Producing or Using Coal Tar and Related Tars in Ontario-November 1988) collected by the MOE. It identifies industrial sites that produced and continue to produce or use coal tar and other related tars. Detailed information is available and includes: facility type, size, land use, information on adjoining properties, soil condition, site operators/occupants, site description, potential environmental impacts and historic maps available. This was a one-time inventory.*

Government Publication Date: Apr 1987 and Nov 1988*

Compliance and Convictions:

Provincial CONV

This database summarizes the fines and convictions handed down by the Ontario courts beginning in 1989. Companies and individuals named here have been found guilty of environmental offenses in Ontario courts of law.

Government Publication Date: 1989-May 2024

Certificates of Property Use:

Provincial CPU

This is a subset taken from Ontario's Environmental Registry (EBR) database. It will include CPU's on the registry such as (EPA s. 168.6) - Certificate of Property Use.

Government Publication Date: 1994 - Jun 30, 2024

Drill Hole Database:

Provincial [DRL](#)

The Ontario Drill Hole Database contains information on more than 113,000 percussion, overburden, sonic and diamond drill holes from assessment files on record with the department of Mines and Minerals. Please note that limited data is available for southern Ontario, as it was the last area to be completed. The database was created when surveys submitted to the Ministry were converted in the Assessment File Research Image Database (AFRI) project. However, the degree of accuracy (coordinates) as to the exact location of drill holes is dependent upon the source document submitted to the MNDM. Levels of accuracy used to locate holes are: centering on the mining claim; a sketch of the mining claim; a 1:50,000 map; a detailed company map; or from submitted a "Report of Work".

Government Publication Date: 1886 - Aug 2023

Delisted Fuel Tanks:

Provincial [DTNK](#)

List of fuel storage tank sites that were once found in - and have since been removed from - the list of fuel storage tanks made available by the regulatory agency under Access to Public Information.

Government Publication Date: Oct 2023

Environmental Activity and Sector Registry:

Provincial [EASR](#)

On October 31, 2011, a smarter, faster environmental approvals system came into effect in Ontario. The EASR allows businesses to register certain activities with the ministry, rather than apply for an approval. The registry is available for common systems and processes, to which preset rules of operation can be applied. The EASR is currently available for: heating systems, standby power systems and automotive refinishing. Businesses whose activities aren't subject to the EASR may apply for an ECA (Environmental Compliance Approval), Please see our ECA database.

Government Publication Date: Oct 2011-Jun 30, 2024

Environmental Registry:

Provincial [EBR](#)

The Environmental Registry lists proposals, decisions and exceptions regarding policies, Acts, instruments, or regulations that could significantly affect the environment. Through the Registry, thirteen provincial ministries notify the public of upcoming proposals and invite their comments. For example, if a local business is requesting a permit, license, or certificate of approval to release substances into the air or water; these are notified on the registry. Data includes: Approval for discharge into the natural environment other than water (i.e. Air) - EPA s. 9, Approval for sewage works - OWRA s. 53(1), and EPA s. 27 - Approval for a waste disposal site. For information regarding Permit to Take Water (PTTW), Certificate of Property Use (CPU) and (ORD) Orders please refer to those individual databases.

Government Publication Date: 1994 - Jun 30, 2024

Environmental Compliance Approval:

Provincial [ECA](#)

On October 31, 2011, a smarter, faster environmental approvals system came into effect in Ontario. In the past, a business had to apply for multiple approvals (known as certificates of approval) for individual processes and pieces of equipment. Today, a business either registers itself, or applies for a single approval, depending on the types of activities it conducts. Businesses whose activities aren't subject to the EASR may apply for an ECA. A single ECA addresses all of a business's emissions, discharges and wastes. Separate approvals for air, noise and waste are no longer required. This database will also include Renewable Energy Approvals. For certificates of approval prior to Nov 1st, 2011, please refer to the CA database. For all Waste Disposal Sites please refer to the WDS database.

Government Publication Date: Oct 2011-Jun 30, 2024

Environmental Effects Monitoring:

Federal [EEM](#)

The Environmental Effects Monitoring program assesses the effects of effluent from industrial or other sources on fish, fish habitat and human usage of fisheries resources. Since 1992, pulp and paper mills have been required to conduct EEM studies under the Pulp and Paper Effluent Regulations. This database provides information on the mill name, geographical location and sub-lethal toxicity data.

Government Publication Date: 1992-2007*

ERIS Historical Searches:

Private [EHS](#)

ERIS has compiled a database of all environmental risk reports completed since March 1999. Available fields for this database include: site location, date of report, type of report, and search radius. As per all other databases, the ERIS database can be referenced on both the map and "Statistical Profile" page.

Government Publication Date: 1999-Mar 31, 2024

Environmental Issues Inventory System:

Federal [EIIS](#)

The Environmental Issues Inventory System was developed through the implementation of the Environmental Issues and Remediation Plan. This plan was established to determine the location and severity of contaminated sites on inhabited First Nation reserves, and where necessary, to remediate those that posed a risk to health and safety; and to prevent future environmental problems. The EIIS provides information on the reserve under investigation, inventory number, name of site, environmental issue, site action (Remediation, Site Assessment), and date investigation completed.

Government Publication Date: 1992-2001*

Emergency Management Historical Event:

Provincial **EMHE**

List of locations of historical occurrences of emergency events, including those assigned to the Ministry of Natural Resources by Order-In-Council (OIC) under the Emergency Management and Civil Protection Act, as well as events where MNR provided requested emergency response assistance. Many of these events will have involved community evacuations, significant structural loss, and/or involvement of MNR emergency response staff. These events fall into one of ten (10) type categories: Dam Failure; Drought / Low Water; Erosion; Flood; Forest Fire; Soil and Bedrock Instability; Petroleum Resource Center Event, EMO Requested Assistance, Continuity of Operations Event, Other Requested Assistance. EMHE record details are reproduced by ERIS under License with the Ontario Ministry of Natural Resources © Queen's Printer for Ontario, 2017.

Government Publication Date: Apr 30, 2022

Environmental Penalty Annual Report:

Provincial **EPAR**

This database contains data from Ontario's annual environmental penalty report published by the Ministry of the Environment and Climate Change. These reports provide information on environmental penalties for land / water violations issued to companies in one of the nine industrial sectors covered by the Municipal Industrial Strategy for Abatement (MISA) regulations.

Government Publication Date: Jan 1, 2011 - Dec 31, 2023

List of Expired Fuels Safety Facilities:

Provincial **EXP**

List of facilities and tanks for which there was once a fuel registration. This is not a comprehensive or complete inventory of expired tanks/tank facilities in the province; this listing is a copy of previously registered tanks and facilities obtained under Access to Public Information. Includes private fuel outlets, bulk plants, fuel oil tanks, gasoline stations, marinas, propane filling stations, liquid fuel tanks, piping systems, etc; includes tanks which have been removed from the ground.

Notes: registration was not required for private fuel underground/aboveground storage tanks prior to January 1990, nor for furnace oil tanks prior to May 1, 2002; registration is not required for waste oil tanks in apartments, office buildings, residences, etc., or aboveground gas or diesel tanks. Records are not verified for accuracy or completeness.

Government Publication Date: Oct 2023

Federal Convictions:

Federal **FCON**

Environment Canada maintains a database referred to as the "Environmental Registry" that details prosecutions under the Canadian Environmental Protection Act (CEPA) and the Fisheries Act (FA). Information is provided on the company name, location, charge date, offence and penalty.

Government Publication Date: 1988-Jun 2007*

Contaminated Sites on Federal Land:

Federal **FCS**

The Federal Contaminated Sites Inventory includes information on known federal contaminated sites under the custodianship of departments, agencies and consolidated Crown corporations as well as those that are being or have been investigated to determine whether they have contamination arising from past use that could pose a risk to human health or the environment. The inventory also includes non-federal contaminated sites for which the Government of Canada has accepted some or all financial responsibility. It does not include sites where contamination has been caused by, and which are under the control of, enterprise Crown corporations, private individuals, firms or other levels of government. Includes fire training sites and sites at which Per- and Polyfluoroalkyl Substances (PFAS) are a concern.

Government Publication Date: Jun 2000-Jun 2024

Fisheries & Oceans Fuel Tanks:

Federal **FOFT**

Fisheries & Oceans Canada maintains an inventory of aboveground & underground fuel storage tanks located on Fisheries & Oceans property or controlled by DFO. Our inventory provides information on the site name, location, tank owner, tank operator, facility type, storage tank location, tank contents & capacity, and date of tank installation.

Government Publication Date: 1964-Sep 2019

Federal Identification Registry for Storage Tank Systems (FIRSTS):

Federal **FRST**

A list of federally regulated Storage tanks from the Federal Identification Registry for Storage Tank Systems (FIRSTS). FIRSTS is Environment and Climate Change Canada's database of storage tank systems subject to the Storage Tank for Petroleum Products and Allied Petroleum Products Regulations. The main objective of the Regulations is to prevent soil and groundwater contamination from storage tank systems located on federal and aboriginal lands. Storage tank systems that do not have a valid identification number displayed in a readily visible location on or near the storage tank system may be refused product delivery.

Government Publication Date: Oct 31, 2021

Fuel Storage Tank:

Provincial **FST**

List of registered private and retail fuel storage tanks. This is not a comprehensive or complete inventory of private and retail fuel storage tanks in the province; this listing is a copy of registered private and retail fuel storage tanks, obtained under Access to Public Information.

Notes: registration was not required for private fuel underground/aboveground storage tanks prior to January 1990, nor for furnace oil tanks prior to May 1, 2002; registration is not required for waste oil tanks in apartments, office buildings, residences, etc., or aboveground gas or diesel tanks. Records are not verified for accuracy or completeness.

Government Publication Date: Oct 2023

Fuel Storage Tank - Historic:

Provincial

[FSTH](#)

The Fuels Safety Branch of the Ontario Ministry of Consumer and Commercial Relations maintained a database of all registered private fuel storage tanks. Public records of private fuel storage tanks are only available since the registration became effective in September 1989. This information is now collected by the Technical Standards and Safety Authority.

Government Publication Date: Pre-Jan 2010*

Ontario Regulation 347 Waste Generators Summary:

Provincial

[GEN](#)

Regulation 347 of the Ontario EPA defines a waste generation site as any site, equipment and/or operation involved in the production, collection, handling and/or storage of regulated wastes. A generator of regulated waste is required to register the waste generation site and each waste produced, collected, handled, or stored at the site. This database contains the registration number, company name and address of registered generators including the types of hazardous wastes generated. It includes data on waste generating facilities such as: drycleaners, waste treatment and disposal facilities, machine shops, electric power distribution etc. This information is a summary of all years from 1986 including the most currently available data. Some records may contain, within the company name, the phrase "See & Use..." followed by a series of letters and numbers. This occurs when one company is amalgamated with or taken over by another registered company. The number listed as "See & Use", refers to the new ownership and the other identification number refers to the original ownership. This phrase serves as a link between the 2 companies until operations have been fully transferred.

Government Publication Date: 1986-Oct 31, 2022

Greenhouse Gas Emissions from Large Facilities:

Federal

[GHG](#)

List of greenhouse gas emissions from large facilities made available by Environment Canada. Greenhouse gas emissions in kilotonnes of carbon dioxide equivalents (kt CO2 eq).

Government Publication Date: 2013-Dec 2022

TSSA Historic Incidents:

Provincial

[HINC](#)

List of historic incidences of spills and leaks of diesel, fuel oil, gasoline, natural gas, propane, and hydrogen recorded by the TSSA in their previous incident tracking system. The TSSA's Fuels Safety Program administers the Technical Standards & Safety Act 2000, providing fuel-related safety services associated with the safe transportation, storage, handling and use of fuels such as gasoline, diesel, propane, natural gas and hydrogen. Under this Act, the TSSA regulates fuel suppliers, storage facilities, transport trucks, pipelines, contractors and equipment or appliances that use fuels. Records are not verified for accuracy or completeness. This is not a comprehensive or complete inventory of historical fuel spills and leaks in the province. This listing is a copy of the data captured at one moment in time and is hence limited by the record date provided here.

Government Publication Date: 2006-June 2009*

Indian & Northern Affairs Fuel Tanks:

Federal

[IAFT](#)

The Department of Indian & Northern Affairs Canada (INAC) maintains an inventory of aboveground & underground fuel storage tanks located on both federal and crown land. Our inventory provides information on the reserve name, location, facility type, site/facility name, tank type, material & ID number, tank contents & capacity, and date of tank installation.

Government Publication Date: 1950-Aug 2003*

Fuel Oil Spills and Leaks:

Provincial

[INC](#)

Listing of spills and leaks of diesel, fuel oil, gasoline, natural gas, propane, and hydrogen reported to the Spills Action Centre (SAC). This is not a comprehensive or complete inventory of fuel-related leaks, spills, and incidents in the province; this listing is a copy of incidents reported to the SAC, obtained under Access to Public Information. Includes incidents from fuel-related hazards such as spills, fires, and explosions. Records are not verified for accuracy or completeness.

Government Publication Date: 31 Oct, 2023

Landfill Inventory Management Ontario:

Provincial

[LIMO](#)

The Landfill Inventory Management Ontario (LIMO) database is updated every year, as the Ministry of the Environment, Conservation and Parks compiles new and updated information. Includes small and large landfills currently operating as well as those which are closed and historic. Operators of larger landfills provide landfill information for the previous operating year to the ministry for LIMO including: estimated amount of total waste received, landfill capacity, estimated total remaining landfill capacity, fill rates, engineering designs, reporting and monitoring details, size of location, service area, approved waste types, leachate of site treatment, contaminant attenuation zone and more. The small landfills include information such as site owner, site location and certificate of approval # and status.

Government Publication Date: Mar 31, 2022

Canadian Mine Locations:

Private

[MINE](#)

This information is collected from the Canadian & American Mines Handbook. The Mines database is a national database that provides over 290 listings on mines (listed as public companies) dealing primarily with precious metals and hard rocks. Listed are mines that are currently in operation, closed, suspended, or are still being developed (advanced projects). Their locations are provided as geographic coordinates (x, y and/or longitude, latitude). As of 2002, data pertaining to Canadian smelters and refineries has been appended to this database.

Government Publication Date: 1998-2009*

Mineral Occurrences:

Provincial

[MNR](#)

In the early 70's, the Ministry of Northern Development and Mines created an inventory of approximately 19,000 mineral occurrences in Ontario, in regard to metallic and industrial minerals, as well as some information on building stones and aggregate deposits. Please note that the "Horizontal Positional Accuracy" is approximately +/- 200 m. Many reference elements for each record were derived from field sketches using pace or chain/tape measurements against claim posts or topographic features in the area. The primary limiting factor for the level of positional accuracy is the scale of the source material. The testing of horizontal accuracy of the source materials was accomplished by comparing the plan metric (X and Y) coordinates of that point with the coordinates of the same point as defined from a source of higher accuracy.

Government Publication Date: 1846-Feb 2024

National Analysis of Trends in Emergencies System (NATES):

Federal

[NATE](#)

In 1974 Environment Canada established the National Analysis of Trends in Emergencies System (NATES) database, for the voluntary reporting of significant spill incidents. The data was to be used to assist in directing the work of the emergencies program. NATES ran from 1974 to 1994. Extensive information is available within this database including company names, place where the spill occurred, date of spill, cause, reason and source of spill, damage incurred, and amount, concentration, and volume of materials released.

Government Publication Date: 1974-1994*

Non-Compliance Reports:

Provincial

[NCPL](#)

The Ministry of the Environment provides information about non-compliant discharges of contaminants to air and water that exceed legal allowable limits, from regulated industrial and municipal facilities. A reported non-compliance failure may be in regard to a Control Order, Certificate of Approval, Sectoral Regulation or specific regulation/act.

Government Publication Date: Dec 31, 2022

National Defense & Canadian Forces Fuel Tanks:

Federal

[NDFT](#)

The Department of National Defense and the Canadian Forces maintains an inventory of all aboveground & underground fuel storage tanks located on DND lands. Our inventory provides information on the base name, location, tank type & capacity, tank contents, tank class, date of tank installation, date tank last used, and status of tank as of May 2001. This database will no longer be updated due to the new National Security protocols which have prohibited any release of this database.

Government Publication Date: Up to May 2001*

National Defense & Canadian Forces Spills:

Federal

[NDSP](#)

The Department of National Defense and the Canadian Forces maintains an inventory of spills to land and water. All spill sites have been classified under the "Transportation of Dangerous Goods Act - 1992". Our inventory provides information on the facility name, location, spill ID #, spill date, type of spill, as well as the quantity of substance spilled & recovered.

Government Publication Date: Mar 1999-Nov 2023

National Defence & Canadian Forces Waste Disposal Sites:

Federal

[NDWD](#)

The Department of National Defence and the Canadian Forces maintains an inventory of waste disposal sites located on DND lands. Where available, our inventory provides information on the base name, location, type of waste received, area of site, depth of site, year site opened/closed and status.

Government Publication Date: 2001-Apr 2007*

National Energy Board Pipeline Incidents:

Federal

[NEBI](#)

Locations of pipeline incidents from 2008 to present, made available by the Canada Energy Regulator (CER) - previously the National Energy Board (NEB). Includes incidents reported under the Onshore Pipeline Regulations and the Processing Plant Regulations related to pipelines under federal jurisdiction, does not include incident data related to pipelines under provincial or territorial jurisdiction.

Government Publication Date: 2008-Jun 30, 2021

National Energy Board Wells:

Federal

[NEBP](#)

The NEBW database contains information on onshore & offshore oil and gas wells that are outside provincial jurisdiction(s) and are thereby regulated by the National Energy Board. Data is provided regarding the operator, well name, well ID No./UWI, status, classification, well depth, spud and release date.

Government Publication Date: 1920-Feb 2003*

National Environmental Emergencies System (NEES):

Federal

[NEES](#)

In 2000, the Emergencies program implemented NEES, a reporting system for spills of hazardous substances. For the most part, this system only captured data from the Atlantic Provinces, some from Quebec and Ontario and a portion from British Columbia. Data for Alberta, Saskatchewan, Manitoba and the Territories was not captured. However, NEES is also a repository for previous Environment Canada spill datasets. NEES is composed of the historic datasets ' or Trends ' which dates from approximately 1974 to present. NEES Trends is a compilation of historic databases, which were merged and includes data from NATES (National Analysis of Trends in Emergencies System), ARTS (Atlantic Regional Trends System), and NEES. In 2001, the Emergencies Program determined that variations in reporting regimes and requirements between federal and provincial agencies made national spill reporting and trend analysis difficult to achieve. As a consequence, the department has focused efforts on capturing data on spills of substances which fall under its legislative authority only (CEPA and FA). As such, the NEES database will be decommissioned in December 2004.

Government Publication Date: 1974-2003*

National PCB Inventory:

Federal

[NPCB](#)

Environment Canada's National PCB inventory includes information on in-use PCB containing equipment in Canada including federal, provincial and private facilities. Federal out-of-service PCB containing equipment and PCB waste owned by the federal government or by federally regulated industries such as airlines, railway companies, broadcasting companies, telephone and telecommunications companies, pipeline companies, etc. are also listed. Although it is not Environment Canada's mandate to collect data on non-federal PCB waste, the National PCB inventory includes some information on provincial and private PCB waste and storage sites. Some addresses provided may be Head Office addresses and are not necessarily the location of where the waste is being used or stored.

Government Publication Date: 1988-2008*

National Pollutant Release Inventory 1993-2020:

Federal

[NPR2](#)

The National Pollutant Release Inventory (NPRI) is Canada's public inventory of pollutant releases (to air, water and land), disposals, and transfers for recycling. The inventory, managed by Environment and Climate Change Canada, tracks over 300 substances. Under the authority of the Canadian Environmental Protection Act (CEPA), owners or operators of facilities that meet published reporting requirements are required to report to the NPRI.

Government Publication Date: Sep 2020

National Pollutant Release Inventory - Historic:

Federal

[NPRI](#)

Environment Canada has defined the National Pollutant Release Inventory ("NPRI") as a federal government initiative designed to collect comprehensive national data regarding releases to air, water, or land, and waste transfers for recycling for more than 300 listed substances. This data holds historic records; current records are found in NPR2.

Government Publication Date: 1993-May 2017

Oil and Gas Wells:

Private

[OGWE](#)

The Nickle's Energy Group (publisher of the Daily Oil Bulletin) collects information on drilling activity including operator and well statistics. The well information database includes name, location, class, status and depth. The main Nickle's database is updated on a daily basis, however, this database is updated on a monthly basis. More information is available at www.nickles.com.

Government Publication Date: 1988-May 31, 2024

Ontario Oil and Gas Wells:

Provincial

[OOGW](#)

In 1998, the MNR handed over to the Ontario Oil, Gas and Salt Resources Corporation, the responsibility of maintaining a database of oil and gas wells drilled in Ontario. The OGSR Library has over 20,000+ wells in their database. Information available for all wells in the ERIS database include well owner/operator, location, permit issue date, and well cap date, license No., status, depth and the primary target (rock unit) of the well being drilled. All geology/stratigraphy table information, plus all water table information is also provide for each well record.

Government Publication Date: 1800-Aug 2023

Inventory of PCB Storage Sites:

Provincial

[OPCB](#)

The Ontario Ministry of Environment, Waste Management Branch, maintains an inventory of PCB storage sites within the province. Ontario Regulation 11/82 (Waste Management - PCB) and Regulation 347 (Generator Waste Management) under the Ontario EPA requires the registration of inactive PCB storage equipment and/or disposal sites of PCB waste with the Ontario Ministry of Environment. This database contains information on: 1) waste quantities; 2) major and minor sites storing liquid or solid waste; and 3) a waste storage inventory.

Government Publication Date: 1987-Oct 2004; 2012-Dec 2013

Orders:

Provincial

[ORD](#)

This is a subset taken from Ontario's Environmental Registry (EBR) database. It will include Orders on the registry such as (EPA s. 17) - Order for remedial work, (EPA s. 18) - Order for preventative measures, (EPA s. 43) - Order for removal of waste and restoration of site, (EPA s. 44) - Order for conformity with Act for waste disposal sites, (EPA s. 136) - Order for performance of environmental measures.

Government Publication Date: 1994 - Jun 30, 2024

Canadian Pulp and Paper:

Private

PAP

This information is part of the Pulp and Paper Canada Directory. The Directory provides a comprehensive listing of the locations of pulp and paper mills and the products that they produce.

Government Publication Date: 1999, 2002, 2004, 2005, 2009-2014

Parks Canada Fuel Storage Tanks:

Federal

PCFT

Canadian Heritage maintains an inventory of known fuel storage tanks operated by Parks Canada, in both National Parks and at National Historic Sites. The database details information on site name, location, tank install/removal date, capacity, fuel type, facility type, tank design and owner/operator.

Government Publication Date: 1920-Jan 2005*

Pesticide Register:

Provincial

PES

The Ontario Ministry of the Environment and Climate Change maintains a database of licensed operators and vendors of registered pesticides.

Government Publication Date: Oct 2011-Jun 30, 2024

NPRI Reporters - PFAS Substances:

Federal

PFCH

The National Pollutant Release Inventory (NPRI) is Canada's public inventory of releases, disposals, and transfers, tracking over 320 pollutants. Per- and polyfluoroalkyl substances (PFAS) are a group of over 4,700 human-made substances for which adverse environmental and health effects have been observed. This listing of PFAS substance reporters includes those NPRI facilities that reported substances that are found in either: a) the Comprehensive Global Database of PFASs compiled by the Organisation for Economic Co-operation and Development (OECD), b) the US Environmental Protection Agency (US EPA) Master List of PFAS Substances, c) the US EPA list of PFAS chemicals without explicit structures, or d) the US EPA list of PFAS structures (encompassing the largest set of structures having sufficient levels of fluorination to potentially impart PFAS-type properties).

Government Publication Date: Sep 2020

Potential PFAS Handlers from NPRI:

Federal

PFHA

The National Pollutant Release Inventory (NPRI) is Canada's public inventory of releases, disposals, and transfers, tracking over 320 pollutants. Per- and polyfluoroalkyl substances (PFAS) are a group of over 4,700 human-made substances for which adverse environmental and health effects have been observed. This list of potential PFAS handlers includes those NPRI facilities that reported business activity (NAICS code) included in the US Environmental Protection Agency (US EPA) list of Potential PFAS-Handling Industry Sectors, further described as operating in industry sectors where literature reviews indicate that PFAS may be handled and/or released. Inclusion of a facility in this listing does not indicate that PFAS are being manufactured, processed, used, or released by the facility - these are facilities that potentially handle PFAS based on their industrial profile.

Government Publication Date: Sep 2020

Pipeline Incidents:

Provincial

PINC

List of pipeline incidents (strikes, leaks, spills). This is not a comprehensive or complete inventory of pipeline incidents in the province; this listing is an historical copy of records previously obtained under Access to Public Information. Records are not verified for accuracy or completeness.

Government Publication Date: Feb 28, 2021

Private and Retail Fuel Storage Tanks:

Provincial

PRT

The Fuels Safety Branch of the Ontario Ministry of Consumer and Commercial Relations maintained a database of all registered private fuel storage tanks and licensed retail fuel outlets. This database includes an inventory of locations that have gasoline, oil, waste oil, natural gas and/or propane storage tanks on their property. The MCCR no longer collects this information. This information is now collected by the Technical Standards and Safety Authority (TSSA).

Government Publication Date: 1989-1996*

Permit to Take Water:

Provincial

PTTW

This is a subset taken from Ontario's Environmental Registry (EBR) database. It will include PTTW's on the registry such as OWRA s. 34 - Permit to take water.

Government Publication Date: 1994 - Jun 30, 2024

Ontario Regulation 347 Waste Receivers Summary:

Provincial

REC

Part V of the Ontario Environmental Protection Act ("EPA") regulates the disposal of regulated waste through an operating waste management system or a waste disposal site operated or used pursuant to the terms and conditions of a Certificate of Approval or a Provisional Certificate of Approval. Regulation 347 of the Ontario EPA defines a waste receiving site as any site or facility to which waste is transferred by a waste carrier. A receiver of regulated waste is required to register the waste receiving facility. This database represents registered receivers of regulated wastes, identified by registration number, company name and address, and includes receivers of waste such as: landfills, incinerators, transfer stations, PCB storage sites, sludge farms and water pollution control plants. This information is a summary of all years from 1986 including the most currently available data.

Government Publication Date: 1986-1990, 1992-2021

Record of Site Condition:

Provincial

RSC

The Record of Site Condition (RSC) is part of the Ministry of the Environment's Brownfields Environmental Site Registry. Protection from environmental cleanup orders for property owners is contingent upon documentation known as a record of site condition (RSC) being filed in the Environmental Site Registry. In order to file an RSC, the property must have been properly assessed and shown to meet the soil, sediment and groundwater standards appropriate for the use (such as residential) proposed to take place on the property. The Record of Site Condition Regulation (O. Reg. 153/04) details requirements related to site assessment and clean up. RSCs filed after July 1, 2011 will also be included as part of the new (O.Reg. 511/09). The Government of Ontario states that it is not responsible for the accuracy of the information in this Registry.

Government Publication Date: 1997-Sept 2001, Oct 2004-Jun 2024

Retail Fuel Storage Tanks:

Private

RST

This database includes an inventory of retail fuel outlet locations (including marinas) that have on their property gasoline, oil, waste oil, natural gas and / or propane storage tanks.

Government Publication Date: 1999-Apr 30, 2024

Scott's Manufacturing Directory:

Private

SCT

Scott's Directories is a data bank containing information on over 200,000 manufacturers across Canada. Even though Scott's listings are voluntary, it is the most comprehensive database of Canadian manufacturers available. Information concerning a company's address, plant size, and main products are included in this database.

Government Publication Date: 1992-Mar 2011*

Ontario Spills:

Provincial

SPL

List of spills and incidents made available by the Ministry of the Environment, Conservation and Parks. This database identifies information such as location (approximate), type and quantity of contaminant, date of spill, environmental impact, cause, nature of impact, etc. Information from 1988-2002 was part of the ORIS (Occurrence Reporting Information System). The SAC (Spills Action Centre) handles all spills reported in Ontario. Regulations for spills in Ontario are part of the MOE's Environmental Protection Act, Part X. The Ministry of the Environment, Conservation and Parks cites the coronavirus pandemic as an explanation for delays in releasing data pursuant to requests. This database includes spill incidents that occurred in Mar 2023-Mar 2024, May 2024 in addition to those listed in the Government Publication Date.

Government Publication Date: 1988-Jan 2023; see description

Wastewater Discharger Registration Database:

Provincial

SRDS

Facilities that report either municipal treated wastewater effluent or industrial wastewater discharges under the Effluent Monitoring and Effluent Limits (EMEL) and Municipal/Industrial Strategy for Abatement Regulations. The Municipal/Industrial Strategy for Abatement (MISA) division of the Ontario Ministry of Environment keeps record of direct dischargers of toxic pollutants within nine sectors including: Electric Power Generation, Mining, Petroleum Refining, Organic Chemicals, Inorganic Chemicals, Pulp & Paper, Metal Casting, Iron & Steel, and Quarries.

Government Publication Date: 1990-Dec 31, 2021

Anderson's Storage Tanks:

Private

TANK

The information provided in this database was collected by examining various historical documents, which identified the location of former storage tanks, containing substances such as fuel, water, gas, oil, and other various types of miscellaneous products. Information is available in regard to business operating at tank site, tank location, permit year, permit & installation type, no. of tanks installed & configuration and tank capacity. Data contained within this database pertains only to the city of Toronto and is not warranted to be complete, exhaustive or authoritative. The information was collected for research purposes only.

Government Publication Date: 1915-1953*

Transport Canada Fuel Storage Tanks:

Federal

TCFT

List of fuel storage tanks currently or previously owned or operated by Transport Canada. This inventory also includes tanks on The Pickering Lands, which refers to 7,530 hectares (18,600 acres) of land in Pickering, Markham, and Uxbridge owned by the Government of Canada since 1972; properties on this land has been leased by the government since 1975, and falls under the Site Management Policy of Transport Canada, but is administered by Public Works and Government Services Canada. This inventory provides information on the site name, location, tank age, capacity and fuel type.

Government Publication Date: 1970 - Apr 2023

Variances for Abandonment of Underground Storage Tanks:

Provincial

VAR

Listing of variances granted for storage tank abandonment. This is not a comprehensive or complete inventory of tank abandonment variances in the province; this listing is a copy of tank abandonment variance records previously obtained under Access to Public Information. In Ontario, registered underground storage tanks must be removed within two years of disuse; if removal of a tank is not feasible, an application may be sought for a variance from this code requirement.

Records are not verified for accuracy or completeness.

Government Publication Date: Feb 28, 2022

Waste Disposal Sites - MOE CA Inventory:

Provincial

[WDS](#)

The Ontario Ministry of Environment, Waste Management Branch, maintains an inventory of known open (active or inactive) and closed disposal sites in the Province of Ontario. Active sites maintain a Certificate of Approval, are approved to receive and are receiving waste. Inactive sites maintain Certificate(s) of Approval but are not receiving waste. Closed sites are not receiving waste. The data contained within this database was compiled from the MOE's Certificate of Approval database. Locations of these sites may be cross-referenced to the Anderson database described under ERIS's Private Source Database section, by the CA number. All new Environmental Compliance Approvals handed out after Oct 31, 2011 for Waste Disposal Sites will still be found in this database.

Government Publication Date: Oct 2011-Jun 30, 2024

Waste Disposal Sites - MOE 1991 Historical Approval Inventory:

Provincial

[WDSH](#)

In June 1991, the Ontario Ministry of Environment, Waste Management Branch, published the "June 1991 Waste Disposal Site Inventory", of all known active and closed waste disposal sites as of October 30st, 1990. For each "active" site as of October 31st 1990, information is provided on site location, site/CA number, waste type, site status and site classification. For each "closed" site as of October 31st 1990, information is provided on site location, site/CA number, closure date and site classification. Locations of these sites may be cross-referenced to the Anderson database described under ERIS's Private Source Database section, by the CA number.

Government Publication Date: Up to Oct 1990*

Water Well Information System:

Provincial

[WWIS](#)

This database describes locations and characteristics of water wells found within Ontario in accordance with Regulation 903. It includes such information as coordinates, construction date, well depth, primary and secondary use, pump rate, static water level, well status, etc. Also included are detailed stratigraphy information, approximate depth to bedrock and the approximate depth to the water table.

Government Publication Date: Dec 31 2023

Definitions

Database Descriptions: This section provides a detailed explanation for each database including: source, information available, time coverage, and acronyms used. They are listed in alphabetic order.

Detail Report: This is the section of the report which provides the most detail for each individual record. Records are summarized by location, starting with the project property followed by records in closest proximity.

Distance: The distance value is the distance between plotted points, not necessarily the distance between the sites' boundaries. All values are an approximation.

Direction: The direction value is the compass direction of the site in respect to the project property and/or center point of the report.

Elevation: The elevation value is taken from the location at which the records for the site address have been plotted. All values are an approximation. Source: Google Elevation API.

Executive Summary: This portion of the report is divided into 3 sections:

'Report Summary'- Displays a chart indicating how many records fall on the project property and, within the report search radii.

'Site Report Summary'-Project Property'- This section lists all the records which fall on the project property. For more details, see the 'Detail Report' section.

'Site Report Summary-Surrounding Properties'- This section summarizes all records on adjacent properties, listing them in order of proximity from the project property. For more details, see the 'Detail Report' section.

Map Key: The map key number is assigned according to closest proximity from the project property. Map Key numbers always start at #1. The project property will always have a map key of '1' if records are available. If there is a number in brackets beside the main number, this will indicate the number of records on that specific property. If there is no number in brackets, there is only one record for that property.

The symbol and colour used indicates 'elevation': the red inverted triangle will dictate 'ERIS Sites with Lower Elevation', the yellow triangle will dictate 'ERIS Sites with Higher Elevation' and the orange square will dictate 'ERIS Sites with Same Elevation.'

Unplottables: These are records that could not be mapped due to various reasons, including limited geographic information. These records may or may not be in your study area, and are included as reference.