Phase One Environmental Site Assessment - Heron Gate Village Subdivision, Ottawa, Ontario

May 15, 2025

Prepared for:
EFI Engineering

Cambium Reference: 22801-001

CAMBIUM INC.

866.217.7900

cambium-inc.com

Table of Contents

1.0 Executive Summary 1

2.0 Introduction 2

2.1 Phase One Property Information 2

2.2 Current and Proposed Future Use 5

3.0 Scope of Investigation 6

4.0 Records Review 7

4.1 General 7

4.1.1 Phase One Study Area Determination 7

4.1.2 First Developed Use Determination 7

4.1.3 Fire Insurance Plans 8

4.1.4 Chain of Title 8

4.1.5 Environmental Reports 9

4.2 Environmental Source Information 25

4.2.1 City Directories 26

4.2.2 ERIS Data 27

4.2.3 Coal Gasification Plants 33

4.2.4 Waste Disposal Site Inventory 34

4.2.5 Freedom of Information 34

4.2.6 Access Environmental Site Registry 34

4.3 Physical Setting Sources 35

4.3.1 Aerial Photographs 36

4.3.2 Topography, Hydrology, and Geology 36

4.3.3 Fill Materials 36

4.3.4 Water Bodies and Areas of Natural Significance & Ground Water Information 37

4.3.5 Well Records 38

4.4 Site Operating Records 38

5.0 Interviews 39

6.0 Site Reconnaissance 40

6.1 General Requirements 40
6.2 Specific Observations at Phase One Property 40
6.2.1 Structures and Other Improvements 42
6.2.2 Underground Utility and Service Corridors 42
6.2.3 Storage Tanks – Above Ground and Underground 42
6.2.4 Oil/Water Separators 42
6.2.5 Potable Water Sources 43
6.2.6 Entry and Exit Points 43
6.2.7 Heating and Cooling Systems 43
6.2.8 Drains, Pits, and Sumps 43
6.2.9 Unidentified Substances 43
6.2.10 Current and Former Wells 43
6.2.11 Septic Fields 43
6.2.12 Ground Surface Conditions 44
6.2.13 Railway Lines or Spurs 44
6.2.14 Stained Soil, Vegetation, or Pavement 44
6.2.15 Stressed Vegetation 44
6.2.16 Fill and Debris Materials 44
6.2.17 Unidentified and Other Hazardous Substances 44
6.2.18 Adjacent Land Uses and Environmental Concerns 45
6.2.19 Enhanced Investigation Property 45
6.3 Written Description of Investigation 45

7.0 Review and Evaluation of Information 47

7.1 Current and Past Uses 47
7.2 Potentially Contaminating Activity 48
7.3 Areas of Potential Environmental Concern 49
7.4 Phase One Conceptual Site Model 49

7.4.1 Site Description 49
7.4.2 Existing Buildings and Structures 50
7.4.3 Water Bodies and Areas of Natural Significance 50
7.4.4 Drinking Water Wells 51
7.4.5 Potentially Contaminating Activities 51
7.4.6 Areas of Potential Environmental Concern 57
7.4.7 Contaminants of Potential Concern 61
7.4.8 Contaminant Distribution and Transport 62
7.4.9 Geological and Hydrogeological Setting 62
7.4.10 Uncertainty or Absence of Information 62

8.0 Conclusions 63
8.1 Requirement for a Phase Two Environmental Site Assessment 63
8.2 Signatures 63

9.0 References 64

10.0 Standard Limitations 67

List of Embedded Tables

Table 1 Table of Current and Past Uses of the Phase One Property 47
Table 2 Potentially Contaminating Activities 51
Table 3 Areas of Potential Environmental Concern 58

List of Appended Figures

Figure 1 Site Location Plan
Figure 2 Site Plan and Surrounding Land Use
Figure 3 Conceptual Site Model – Phase One Study Area
Figure 4 Conceptual Site Model – Phase One Site Plan
Figure 5 1946 Aerial Image
Figure 6 1950 Aerial Image
Figure 7 1964 Aerial Image
Figure 8 1973 Aerial Image
Figure 9 1981 Aerial Image
Figure 10 1994 Aerial Image
Figure 11 2008 Aerial Image
Figure 12 2014 Aerial Image
Figure 13 2022 Aerial Image

List of Appendices

Appendix A Plan of Survey
Appendix B Verisk
Appendix C Chain of Title
Appendix D City Directories
Appendix E ERIS Report
Appendix F Freedom of Information
Appendix G Aerial Photo Summary
Appendix H Photographs

1.0 Executive Summary

EFI Engineering (Client) retained Cambium Inc. (Cambium) to complete a Phase One Environmental Site Assessment (ESA) at Heron Gate Village Subdivision in Ottawa, Ontario (Site or Phase One Property). The Phase One ESA will be used to support a Site Plan Approval (SPA) application and was completed to meet the requirements of Ontario Regulation (O.Reg.) 153/04.

The roughly 15.45 ha Site is on the south side of Heron Road, approximately 775 m west of the intersection of Heron Road and Walkley Road. The Site currently consists of residential buildings and vacant undeveloped land. A review of historical documents indicated that the first developed land use at the site was for residential purposes prior to approximately 1946.

The Phase One ESA identified 49 potentially contaminating activities (PCAs), 25 on-site and 24 off-site, within the phase one study area. The on-site PCAs and 4 off-site PCAs contributed to areas of potential environmental concern (APECs) at the Site. The related contaminants of potential concern (COPCs) were benzene, toluene, ethylbenzene, xylenes (BTEX), petroleum hydrocarbons (PHCs), polycyclic aromatic hydrocarbons (PAHs), polychlorinated biphenyls (PCBs), metals, hydride-forming metals, hot water soluble boron (HWS-B), chromium VI (CrVI), mercury (Hg), cyanide (CN), electrical conductivity (EC), and sodium adsorption ratio (SAR). Potentially contaminated media were soil and groundwater.

Based on the observations and information obtained for the site during the Phase One ESA, a Phase Two ESA is required for the Site to support the SPA application.

2.0 Introduction

The Client retained Cambium to complete a Phase One ESA at the Site. The City of Ottawa requires the completion of a Phase One ESA for the Site consistent with O.Reg. 153/04 to support an SPA application. No Record of Site Condition (RSC) is anticipated to be filed.

2.1 Phase One Property Information

The Site consists of the following municipal addresses:

- Site Building A: 2832 Cedarwood Drive
- Site Building B: 2824 Cedarwood Drive
- Site Building C: 2830 Cedarwood Drive
- Site Building D: 2822 Cedarwood Drive
- Site Building E: 2820 Cedarwood Drive
- Site Building F: 2842 Cedarwood Drive
- Site Building G: 2840 Cedarwood Drive
- Site Building H: 2884 Cedarwood Drive
- Site Building I: 2886 Cedarwood Drive
- Site Building J: 2882 Cedarwood Drive
- Site Building K:2880 Cedarwood Drive
- Site Building L: 2889 Cedarwood Drive
- Site Building M: 2865 Cedarwood Drive
- Site Building N: 2805 Cedarwood Drive
- Site Building O: 2898 Baycrest Drive
- Site Building P: 2885 Cedarwood Drive

- Site Building Q: 2875 Cedarwood Drive
- Site Building R: 2845 Cedarwood Drive
- Site Building S: 2839 Cedarwood Drive
- Site Building T: 2825 Cedarwood Drive
- Site Building U: 2848 Baycrest Drive
- Site Building V: 2870 Baycrest Drive (16-25)
- Site Building W: 2870 Baycrest Drive (26-31)
- Site Building X: 2870 Baycrest Drive (32-36)
- Site Building Y: 2878 Baycrest Drive
- Site Building Z: 1463-1477 Walkley Road
- Site Building AA: 1481 Walkey Road (2-14 even only)
- Site Building BB: 1481 Walkey Road (1-11 odd only)
- Site Building CC:1485-1499 Walkey Road
- Site Building DD: 1555 Walkey Road
- Site Building EE: 2886 Sandalwood Drive
- Site Building FF: 2882 Sandalwood Drive
- Site Building GG: 1559 Walkley Road
- Site Building HH: 1545-1553 Walkey Road and 2895-2905 Baycrest Drive
- Site Building II: 2888-2896 Sandalwood Drive and 2881-2889 Baycrest Drive
- Site Building JJ: 2852-2880 Sandalwood Drive
- Site Building KK: 1561-1581 Walkley Road

In addition, the Site includes vacant undeveloped land with the municipal addresses of 2821-2837 Baycrest Drive, 1530-1556 Heron Road and 2827-2879 Sandalwood Drive.

The Site is located on the south side of Heron Road, approximately 775 m west of the intersection of Heron Road and Walkley Road. Site information and property owner information are summarized below. The Phase One Property location is shown on Figure 1. A plan of survey is provided in Appendix A.

Property use surrounding the Site is as follows:

North – Residential, institutional and parkland

South – Residential, commercial and parkland

East – Residential, parkland and commercial

West – Residential and parkland

The Site and surrounding land uses are shown on Figure 2.

Site Identification Information

Municipal Addresses	2821-2837, 2848-2898 and 2881-2905 Baycrest Drive, 2805-2889, 2820-2842 and 2880-2886 Cedarwood Drive, 1530-1556 Heron Road, 2827-2879 and 2852-2896 Sandalwood Drive and 1463-1499 and 1545-1581 Walkley Road, Ottawa, Ontario
Historical Land Use	Residential and parkland
Current Land Use	Residential, parkland and vacant undeveloped land
Future Land Use	Residential and parkland
PIN	04151-0061 (LT), 04151-0060 (LT), and 04151-0056 (LT)
Universal Transverse Mercator Coordinates*	Zone 18T 448965 m E, 5024969 m N
Legal Description	Part of Block “A, C and D” and All of Block “G”, 1 Foot Reserve, Registered Plan No. 796; formerly Township of Gloucester, now City of Ottawa; Regional Municipality of Ottawa-Carleton
Site Area	≈15.45 ha (38.18 acre)

* The Universal Transverse Mercator measurements were obtained from Google Earth Pro.

Property Owner Information

Property Owner	Contact Information
2717208 Ontario Inc., TC Core GP Inc., and TC Core LP 50 Crawford Street, Brockville, Ontario K6V 1S3	Christine Stinson Site Development Manager with EFI Engineering Phone: (613) 341-9850 x315 Email: cstinson@efiengineering.com

2.2 Current and Proposed Future Use

The Site is currently used for residential and parkland purposes. The Client intends to redevelop the Site with multiple residential buildings and, as such, an SPA application is being submitted to the City of Ottawa.

3.0 Scope of Investigation

This Phase One ESA was completed as specified in Schedule D of O.Reg. 153/04 and follows the mandatory reporting requirements stipulated in Table 1 of the schedule. This Phase One ESA included the following:

- A review of pertinent background and historical information including documents such as aerial photographs and topographic maps (as available)
- Review and summary of available environmental records obtained for the Site from the client and/or public and private sources
- Interviews with persons knowledgeable of the Site and adjacent properties and freedom of information requests
- A site reconnaissance including visual observation of properties within the phase one study area from publicly accessible areas
- Preparation of this report documenting the findings of the Phase One ESA and recommendations for further work, if required, to assess the environmental condition of the Site

This Phase One ESA report describes the methods used to document and identify PCAs associated with the Site and neighbouring properties within the phase one study area. While this report considers said environmental concerns, both past and present, it is limited by the availability of information obtained at the time of the assessment. No subsurface investigation or sampling was completed as part of the Phase One ESA.

4.0 Records Review

This assessment was based on a review of the following records. A detailed list of sources referenced in this Phase One ESA is presented in Section 9.0.

- Aerial photographs
- Business directories
- Chain of Title or Parcel Register
- Fire insurance plans (FIPs) and property underwriters' reports
- An Environmental Risk Information Services Ltd. (ERIS) search of numerous provincial, federal, and private databases
- Ministry of the Environment, Conservation and Parks (Ministry) records
- TSSA records
- Available reports, maps, and other information

4.1 General

4.1.1 Phase One Study Area Determination

O.Reg. 153/04 defines the phase one study area as the area that includes the Phase One Property, any other property that is located, wholly or partly, within 250 m from the nearest point on the Phase One Property boundary, and any property that the Qualified Person (QP_{ESA}) determines should be included as a part of the phase one study area.

Based on a review of current and historical land uses at the Site and surrounding properties, topography, and groundwater flow direction, the QP_{ESA} considered the area within 250 m from the property boundary sufficient to identify PCAs and APECs.

4.1.2 First Developed Use Determination

The first developed use of the Phase One Property is defined by O.Reg.153/04 to be the earlier of (a) the first use of a Phase One Property in or after 1875 that resulted in the

development of a building or structure on the property, and (b) the first potentially contaminating use or activity on the Phase One Property.

The chain of title review, which provided the oldest available property information, indicated that the Phase One Property was owned by various individuals from 1817 to 1963, following which various commercial companies owned the property. The current owner of the Site, 2717208 Ontario Inc., TC Core GP Inc., and TC Core LP, took ownership in 2021. Based on the chain of title and aerial photograph review, the Site has consisted of residential and vacant/agricultural land use since at least 1946.

4.1.3 Fire Insurance Plans

Cambium requested FIPs, inspection reports, and plans from Verisk Analytics Inc. (Verisk). No records were available for review.

4.1.4 Chain of Title

A Chain of Title dating back to 1817 was reviewed to support the determination of first developed land use for the Site and identify PCAs. A copy of the Chain of Title documents is provided in Appendix C. Property ownership and use details are presented in Section 7.1.

The chain of title review identified the following:

- The Phase One Property was first transferred from Crown in 1817.
- The Phase One Property (PIN 04151-0061(LT), 04151-0060 (LT), and 04151-0056 (LT)) is described as Part of Block “A, C and D” and All of Block “G”, 1 Foot Reserve, Registered Plan No. 796; formerly Township of Gloucester, now City of Ottawa; Regional Municipality of Ottawa-Carleton.
- The current owner of the Phase One Property are 2717208 Ontario Inc., TC Core GP Inc., and TC Core LP, took ownership in 2021

No pertinent listings contributing to PCAs were identified.

4.1.5 Environmental Reports

Cambium made appropriate inquiries to obtain copies of the following reports prepared in respect of all or part of the Site by or on behalf of a current or former owner respecting environmental conditions at the Site as listed in Schedule D, paragraph 4, subsection 3 (2) of O.Reg. 153/04:

- ESA reports
- Remediation reports
- Reports prepared in response to an order or request from the Ministry
- Reports relating to the presence of a contaminant on, in, or under the Site, or the existence of an APEC

Relevant information from the available reports is summarized below by report. In addition, Cambium's opinion below is noted in italicized text.

Phase I and II ESA and Phase III Site Remediation Program (John D. Paterson and Associates Limited, 1997)

John D. Paterson and Associates Limited (Paterson) completed a Phase I and II ESA at the Site, as well as the following adjacent properties:

- 2840 Baycrest Drive, hereafter referred to as 'Ardea'.
- 2851 Baycrest Drive, hereafter referred to as 'Baycrest'.
- 2861 Baycrest Drive, hereafter referred to as 'Cardinal'.
- 2850 Cedarwood Drive, hereafter referred to as 'Delaware'.
- 2870 Cedarwood Drive, hereafter referred to as 'Edgedale'.
- 1570-1592 Heron Road and 2815-2821 Sandalwood Drive, hereafter referred to as 'Block A'
- 2816-2838 Sandalwood Drive, hereafter referred to as 'Block B'.

The following summarizes the findings of the Phase I ESA:

- The southeast portion of the Site was equipped with 4 fuel oil USTs (i.e., Site Buildings DD-GG).
- Baycrest, Cardinal and Delaware were each equipped with a fuel oil UST as a backup fuel source. Paterson noted that these USTs were replaced in 1996. It was Paterson's understanding that the documents associated with the above-noted UST replacements perished in a fire. As such, no documentation was available for review.
- A representative of the Site indicated that Edgedale was not equipped with a UST.
- Block B was equipped with one UST located in the central portion of former buildings located on this property. *Based on previous work completed at the Site (see below), the fact that the UST has since been removed and that this property has been redeveloped, it is Cambium's opinion that this PCA does not contribute to an APEC.*
- Diesel was stored in ASTs located in the Ardea, Baycrest, Cardinal, Delaware and Edgedale apartment buildings and used for back-up generators within each building. Paterson noted that the ASTs appeared to be in good condition and no evidence of spills/staining were observed in the vicinity of the ASTs. *Based on the above-noted information, Paterson's observations (i.e., good condition and no staining) and lack of historical spill records for these properties, it is Cambium's opinion that these ASTs are PCAs that do not contribute to APECs.*

The Phase II ESA consisted of the advancement of 15 boreholes to a maximum depth of approximately 5.5 m below ground surface (mbgs), of which 11 boreholes were instrumented with groundwater monitoring wells. Groundwater was encountered at depths ranging between 0.8 and 3.4 mbgs.

Results from the evaluation were compared to the Table B Site Condition Standards (SCS) for residential/parkland land use in a non-potable groundwater condition, as outlined in the 1996 *Guideline for Use at Contaminated Sites in Ontario* (1996 Table B SCS). Groundwater analysis

results were also compared to the Level II Moderate Sensitivity Criteria as outlined by the 1990 Alberta Minimum Uranium Solubility Thresholds (MUST) Guideline (1990 MUST Criteria)

A total of 14 soil samples and 2 groundwater samples were submitted for laboratory analysis for select parameters including total petroleum hydrocarbons (TPH), benzene, toluene, ethylbenzene and xylene (BTEX) and/or leachate analysis.

All analysis results satisfied the 1996 Table B SCS, except for the following:

- A soil sample collected from BH-7 SS-30, with a concentration of TPH that exceeded the 1996 Table B SCS (i.e., 3,400 µg/g vs. 1,000 µg/g).
- A groundwater sample collected from BH-7 had an elevated concentration of TPH (i.e., 1,400 µg/L). The 1996 Table B SCS did not have a criterion for TPH concentrations in groundwater. As such, Paterson compared the TPH concentration to the 1990 MUST Criteria, which satisfied the 1990 MUST Criteria (i.e., 50,000 µg/L).

Borehole BH-7 was advanced in the vicinity of the former UST located adjacent to the north of Delaware. Based on the above-noted concentrations in the vicinity of BH-7, Paterson completed a Site Remediation Program at this property.

The scope of work consisted of the following:

- The UST was pumped dry and removed from the excavation during the remediation program. Paterson noted that since the UST was installed in 1996, the UST was to be reinstalled at this property once the soil remediation program was completed.
- A remedial excavation was advanced to bedrock. In addition, two boreholes (BH13 and BH14) were advanced adjacent to the excavation to determine the extent of contamination. Paterson indicated that no hydrocarbon contamination was encountered in BH13 or BH14.

Paterson indicated that the extent of the excavation was advanced up to the existing underground utilities, and the adjacent roadway would remain uncompromised. As a result, a limited quantity of impacted soil was left in place along the northeast portion of the excavation. Furthermore, the footing for the building was exposed at one location to determine the safe excavation profile and prevent comprising the building structure. Paterson noted that impacted

soil remained adjacent to the building; however, the impacted soil was considered to be limited due to the impervious nature of the dense till material.

Approximately 154 tonnes of impacted soil was removed from the Site and disposed of at a licensed facility. Contaminated groundwater encountered during the excavation activities was pumped and disposed of by an approved licensed contractor. A groundwater monitoring well was installed at the lowest point of the excavation to allow for future groundwater monitoring.

Soil results from the evaluation were compared to the 1996 Table B SCS.

A total of 3 soil samples were collected from the walls of the final extent of the excavation and submitted for laboratory analysis for TPH. The following was noted:

- The soil sample collected in the vicinity of the roadway had a TPH concentration of 770 ppm.
- The soil sample collected in the vicinity of the building had a TPH concentration of 50 ppm.

Based on the above-noted results, Paterson concluded that the remediation program was considered complete. Clean fill material (i.e., sand and/or crushed stone), was used to backfill the excavation.

Based on the results of the Phase I, II and III ESAs, Paterson concluded that no further work was warranted at that time.

Cambium compared the analysis results to the currently applicable Table 3 SCS (full-depth generic site condition standards in a non-potable groundwater condition, residential land use, coarse-textured soils), as outlined in the Soil, Ground Water and Sediment Standards for Use Under Part XV.1 of the Environmental Protection Act (MOE, 2011)*. There is no direct correlation between the measured concentrations of TPH (gas/diesel) and TPH (heavy oils) and the current SCS for PHC F1-F4. However, the TPH (gas) range and TPH (diesel) range are roughly equivalent to the PHC F1 and PHC F2 ranges, respectively. Given that the Table 3 SCS for PHCF2 in soil is 150 micrograms per gram (µg/g), and the maximum soil concentration in the TPH (diesel) range reported by Paterson was 770 µg/g, it is Cambium's*

opinion that the concentrations of PHCs in soil at this property would likely exceed the Table 3 SCS. Based on the above-noted information, this UST is a PCA that contributes to an APEC.

In addition, since the soil and groundwater samples were only analysed for TPH and BTEX, it is Cambium's opinion that analysis for additional parameters is required to adequately assess the soil and groundwater conditions at the Site. As such, the four USTs noted on the southeast portion of the Site are PCAs that contribute to APECs.

Phase II Environmental Site Assessment (Trow Associates Inc., 2004a)

A Phase II ESA was completed at Site Building GG by Trow Associates Inc. (Trow) in March 2004. A ground penetrating radar (GPR) survey was conducted at the Site to confirm the presence of a previously identified on-site UST. A 2,250 L UST was confirmed adjacent to the south portion of Site Building GG.

Trow completed a Phase II ESA at this portion of the Site. The scope of work consisted of the advancement of five boreholes, two of which were instrumented with groundwater monitoring wells.

Analysis results were compared to the 1996 Table B SCS. Trow also compared the TPH groundwater results to the 1999 Atlantic Partners in Risk-Based Corrective Action Implementation (RBCA) Standards since the 1996 Table B SCS do not have criteria for TPH. Furthermore, at the request of their client, Trow compared the analysis results to the 1996 Table A SCS (potable groundwater condition) as a conservative measure.

The soil and groundwater samples were submitted for laboratory analysis of TPH (gas/diesel and heavy oil) and BTEX. All analysis results satisfied the then-applicable criteria. However, it was Trow's opinion that there is the potential for soil and groundwater impacts in the immediate vicinity of the UST.

Based on the results of the Phase II ESA, Trow recommended removal of the UST and impacted soil from the Site for off-site disposal.

Phase II Environmental Site Assessment (Trow Associates Inc., 2004b)

A Phase II ESA was completed at Site Building FF by Trow in August 2004. A GPR was conducted at the Site to determine the presence of a previously identified on-site UST. A 4,500 L UST was located adjacent to the north portion of Site Building FF.

Trow completed a Phase II ESA at this portion of the Site. The scope of work consisted of the advancement of six boreholes and one shallow test pit. Each of the boreholes were instrumented with groundwater monitoring wells.

Results from the evaluation were compared to the 1996 Table B SCS. Trow also compared the TPH groundwater results to the 1999 Atlantic RBCA Standards. Furthermore, at the request of their client, Trow compared the analysis results to the 1996 Table A SCS (potable groundwater condition) as a conservative measure.

The soil and groundwater samples were submitted for laboratory analysis of TPH (gas/diesel and heavy oil) and BTEX. All analytical results satisfied the 1996 Table B SCS; however, soil samples reported concentrations of TPH (gas/diesel) and groundwater samples reported concentrations of TPH (gas/diesel and heavy oil) that exceeded the 1996 Table A SCS.

Based on the results of the Phase II ESA, Trow recommended removal of the UST and impacted soil from the Site for off-site disposal.

Phase II Environmental Site Assessment (Trow Associates Inc., 2004c)

A Phase II ESA was completed at Site Building DD by Trow in August 2004. A GPR was conducted at the Site to determine the presence of a previously identified on-site UST. A 2,250 L UST was located adjacent to the south portion of Site Building DD.

Following the results of the GPR, Trow completed a Phase II ESA at this portion of the Site. The scope of work consisted of the advancement of six boreholes, each of which were installed as groundwater monitoring wells. In addition, one test pit was advanced in the location of the UST.

Results of the evaluation were compared to the 1996 Table B SCS. Trow also compared the TPH groundwater results to the 1999 Atlantic RBCA Standards. Furthermore, at the request of

their client, Trow compared the analysis results to the 1996 Table A SCS (potable groundwater condition) as a conservative measure.

The soil and groundwater samples were submitted for laboratory analysis of TPH (gas/diesel and heavy oil) and BTEX. All analysis results satisfied the 1996 Table B SCS; however, soil samples reported concentrations of TPH (gas/diesel) and groundwater samples reported concentrations of TPH (gas/diesel and heavy oil) that exceeded the 1996 Table A SCS.

Based on the results of the Phase II ESA, Trow recommended removal of the UST and impacted soil from the Site for off-site disposal.

Underground Storage Tank Removal and Soil Remediation (Trow Associates Inc., 2006a)

A UST Removal and Soil Remediation program was completed at Site Building GG by Trow in January 2006. The scope of work consisted of the removal of a previously identified fuel oil UST adjacent to the south portion of Site Building GG, and the removal of any associated impacted soil and groundwater.

Approximately 50 L of impacted groundwater was vacuumed from the base of the excavation and disposed of at a licensed accredited facility. A groundwater monitoring well was installed in the vicinity of the former UST to assess groundwater quality.

Criteria used for the evaluation were the 2004 Table 2 (potable) and Table 3 (non-potable) SCS for residential land use in coarse-grained soil. Groundwater was compared to the more stringent 2004 Table 2 SCS only.

Soil and groundwater samples were submitted for laboratory analysis for PHCs (F1-F4) and BTEX. All analysis results satisfied the 2004 Table 2 and Table 3 SCS.

Based on the results of the UST Removal and Soil Remediation program, Trow concluded that no further work was warranted at the time.

Cambium compared the analysis results to the 2011 Table 3 SCS. All analysis results satisfied the 2011 Table 3 SCS, except for two post-excavation groundwater samples collected from monitoring wells TH2-5 and TH2-6 for PHC F2 (i.e., each sample - 300 µg/L vs. 150 µg/L). In addition, it is Cambium's opinion that analysis for additional parameters is required to

adequately assess the soil and groundwater conditions at the Site. Based on the above-noted information and the PHC F2 groundwater exceedances, the former UST is a PCA that contributes to an APEC.

Underground Storage Tank Removal and Soil Remediation (Trow Associates Inc., 2006b)

A UST Removal and Soil Remediation program was completed at Site Building FF by Trow in April 2006. The scope of work consisted of the removal of a previously identified fuel oil UST adjacent to the north portion of Site Building FF, and the removal any associated impacted soil and groundwater.

Approximately 2,350 L of impacted groundwater was vacuumed from the base of the excavation and disposed of at a licensed accredited facility. A groundwater monitoring well was installed in the vicinity of the former UST to assess groundwater quality.

Criteria used for the evaluation were the 2004 Table 2 (potable) and Table 3 (non-potable) SCS for residential land use in coarse-grained soil. Groundwater was compared to the more stringent 2004 Table 2 SCS only.

Soil and groundwater samples were submitted for laboratory analysis for PHCs (F1-F4) and BTEX. All analysis results satisfied the 2004 Table 2 and Table 3 SCS.

Based on the results of the UST Removal and Soil Remediation program, Trow concluded that no further work was warranted at the time.

Cambium compared the analysis results to the 2011 Table 3 SCS. All analysis results satisfied the 2011 Table 3 SCS. It is Cambium's opinion that analysis for additional parameters is required to adequately assess the soil and groundwater conditions at the Site. As such, this former UST is a PCA that contributes to an APEC.

Underground Storage Tank Removal and Soil Remediation – (Trow Associates Inc., 2006c)

A UST Removal and Soil Remediation program was completed at Site Building DD by Trow in April 2006. The scope of work consisted of the removal of a previously identified fuel oil UST

adjacent to the north portion of Site Building DD, and the removal any associated impacted soil and groundwater.

Approximately 7,400 L of impacted groundwater was vacuumed from the base of the excavation and disposed of at a licensed accredited facility. A groundwater monitoring well was installed in the vicinity of the former UST to assess groundwater quality.

Criteria used for the evaluation were the 2004 Table 2 (potable) and Table 3 (non-potable) SCS for residential land use in coarse-grained soil. Groundwater was compared to the more stringent 2004 Table 2 SCS only.

Soil and groundwater samples were submitted for laboratory analysis for PHCs (F1-F4) and BTEX. All analysis results satisfied the 2004 Table 2 and Table 3 SCS.

Based on the results of the UST Removal and Soil Remediation program, Trow concluded that no further work was warranted at the time.

Cambium compared the analysis results to the 2011 Table 3 SCS. All analysis results satisfied the 2011 Table 3 SCS. It is Cambium's opinion that analysis for additional parameters is required to adequately assess the soil and groundwater conditions at the Site. As such, this former UST is a PCA that contributes to an APEC.

Peer Review Services of Environmental Site Assessment and Remediation Activities
(Golder Associates Ltd., 2006)

A peer review of was completed by Golder Associates Ltd. (Golder) of previous work completed by Trow at Site Buildings DD, FF and GG, as well as properties adjacent to the Site (i.e., Baycrest, Block B, Cardinal, and Delaware).

Based on their review, Golder concluded that they did not substantially disagree with any of the findings, conclusions, or opinions noted in the reports completed by Trow. Based on the work completed at the Site and adjacent properties, Golder concluded that no further work was warranted at that time.

Environmental Review (PRL Environmental Services Ltd., 2006)

An environmental review was completed by PRL Environmental Services Ltd. (PRL) in November 2006 for the Site, as well as properties adjacent to the Site (i.e., 2840, 2851 and 2861 Baycrest Drive, 2850, 2860 and 2870 Cedarwood Drive, 1570-1892 Heron Road and 2815-2821 and 2816-2838 Sandalwood Drive). PRL reviewed previous reports dated between January 1997 and September 2006 (i.e., Phase I ESA, Phase II ESA, Phase III ESA and UST Removal reports) completed for the Site and/or the above-noted adjacent properties.

Based on PRL's review, several buildings on-site and off-site were historically equipped with fuel oil USTs that have since been removed .

PRL noted the following on-site UST locations and summarized analytical results:

- Site Building FF (i.e., 2882 Sandalwood Drive) was equipped with a UST located adjacent to the north portion of the building and was removed in May 2005. Approximately 126 tonnes of impacted soil was removed from the Site. A total of 11 soil samples and 4 groundwater samples were submitted for laboratory analysis. All analytical results satisfied the then-applicable criteria.
- Site Building GG (i.e., 1559 Walkley Road) was equipped with a UST located adjacent to the south portion of the building and was removed in May 2005. No soil was removed from the Site. A total of six soil samples and two groundwater samples were submitted for laboratory analysis. All analytical results satisfied the then-applicable criteria.
- Site Building DD (i.e., 1555 Walkley Road) was equipped with a UST located adjacent to the south portion of the building and was removed in May 2005. Approximately 890 tonnes of impacted soil was removed from the Site, and the excavation extended beneath Site Building DD. A total of 32 soil samples and 2 groundwater samples were submitted for laboratory analysis. All analytical results satisfied the then-applicable criteria.
- Site Building DD (i.e., 1555 Walkley Road) was previously equipped with a UST located adjacent to the north portion of the building. A Phase II ESA was completed in the vicinity of

the former UST, which included a total of four soil samples and two groundwater samples submitted for laboratory analysis. All analytical results satisfied the then-applicable criteria.

As previously noted, PHC F2 concentrations greater than the 2011 Table 3 SCS were noted in groundwater adjacent to the south portion of Site Building GG. Furthermore, it is Cambium's opinion that analysis for additional parameters is required to adequately assess the soil and groundwater conditions in the vicinity of the above-noted USTs. Based on the above-noted information, the identified groundwater impacts at the Site and/or the lack of analytical results, the former on-site USTs are a PCAs that contribute to APECs.

PRL noted the following off-site UST locations:

- A former UST located adjacent to the southeast corner of the building at 2861 Baycrest Drive.
- A former UST located adjacent to the south portion of the building at 2826 Sandalwood Drive, removed in May 2005.
- A former UST located adjacent to the northeast portion of the building at 2851 Baycrest Drive, removed in 2005.
- A former UST located adjacent to the east portion of the building at 2840 Baycrest Drive, removed in 2005.
- A former UST located adjacent to the northeast portion of the building at 2850 Cedarwood Drive, removed in 2005.

All reported analytical results for the off-site USTs satisfied the then-applicable criteria, except for two soil samples collected as part of the UST removal at 2851 Baycrest Drive, which had concentrations of TPH (F1) that marginally exceeded the then-applicable criteria. PRL noted that these soil samples were collected in the vicinity of the water service lines for the building. PRL stated that these two soil samples satisfied the then-applicable standards for stratified SCS for subsurface soils (i.e., greater than 1.5 mbgs). Based on the above-noted information, it was PRL's opinion that the marginally elevated concentrations (i.e., 40 µg/g vs. 30 µg/g) were not considered to cause elevated health risks to tenants or workers at this property.

Based on the results of the Environmental Review, PRL concluded that no subsurface work was required at that time.

Cambium compared the TPH F1 results in the PRL report to the PHC F1 criterion in the 2011 Table 3 SCS. The TPH F1 concentration satisfied the 2011 Table 3 SCS.

PRL also noted that hydraulic oil was stored in steel reservoirs located in the elevator maintenance rooms in Site Buildings L to O. As noted throughout this report, based on Cambium's observations (i.e., no staining) and lack of historical spill records, it is Cambium's opinion that the hydraulic reservoirs do not represent PCAs for the Site.

Phase I ESA (Pinchin Ltd., 2011)

A Phase I ESA was completed by Pinchin in June 2011 for a portion of the Site (i.e., 2821-2837 Baycrest Drive, 1530-1556 Heron Road and 2827-2879 Sandalwood Drive), and adjacent properties (i.e., 1570-1592 Heron Road and 2821 Baycrest Drive). The assessment consisted of a site inspection, historical and regulatory records review, evaluation of information and reporting. In addition, Pinchin reviewed the following previous environmental reports:

- Report entitled *"Phase I Environmental Site Assessment, Heron Gate Residential Development and Garden Homes, Ottawa, Ontario"* prepared by Trow, and dated September 2006.
- Letter entitled *"Environmental Review, Heron Gate Village, Ottawa, Ontario"* prepared by PRL, and dated November 2006.
- Report entitled *"Phase I Environmental Site Assessment, Heron Gate Village, Ottawa, Ontario"* prepared by Pinchin, and dated July 2010.

Based on the results of the Phase I ESA, Pinchin concluded that no subsurface work (i.e., Phase II ESA) was required at that time.

Phase I ESA (Pinchin Ltd., 2015a)

A Phase I ESA was completed by Pinchin in September 2015 for a portion of the Site (i.e., Site Buildings DD, EE, FF, GG, HH, II, JJ and KK). The assessment consisted of a site inspection, historical and regulatory records review, evaluation of information and reporting. In addition, Pinchin reviewed the following previous environmental reports:

- Report entitled *"Phase I/II Environmental Site Assessment and Phase III Site Remediation Program, Existing Heron Gate Residential Development between Heron and Walkey Road, Ottawa, Ontario"* prepared by Paterson, and dated January 1997.
- Report entitled *"Phase II Environmental Site Assessment, Town Home 2, Heron Gate Residential Development, Ottawa, Ontario"* prepared by Trow, and dated March 2004.
- Report entitled *"Phase II Environmental Site Assessment, Town Home 4, Heron Gate Residential Development, Ottawa, Ontario"* prepared by Trow, and dated April 2004.
- Report entitled *"Phase II Environmental Site Assessment, Town Home 1, Heron Gate Residential Development, Ottawa, Ontario"* prepared by Trow, and dated August 2004.
- Report entitled *"Phase II Environmental Site Assessment, Town Home 3, Heron Gate Residential Development, Ottawa, Ontario"* prepared by Trow, and dated August 2004.
- Report entitled *"Underground Storage Tank Removal and Soil Remediation, Town Home 2, 1559 Walkley Road, Ottawa, Ontario"* prepared by Trow, and dated January 2006.
- Report entitled *"Underground Storage Tank Removal and Soil Remediation, Town Home 1, Heron Gate Residential Development, Ottawa, Ontario"* prepared by Trow, and dated April 2006.
- Report entitled *"Underground Storage Tank Removal and Soil Remediation, Town Home 3, 1555 Walkley Road, Ottawa, Ontario"* prepared by Trow, and dated April 2006.
- Letter entitled *"Peer Review Services of Environmental Assessment and Remediation Activities by Trow Associates, Various Properties at Heron Gate and Bayshore Residential Developments, Ottawa, Ontario*" prepared by Golder, and dated August 2006.

- Letter entitled *"Peer Review Services of Environmental Assessment and Remediation Activities by Trow Associates, 2882 Sandalwood Drive, Ottawa, Ontario*" prepared by Golder, and dated August 2006.
- Letter entitled *"Peer Review Services of Environmental Assessment and Remediation Activities by Trow Associates, 1559 Walkley Road, Ottawa, Ontario*" prepared by Golder, and dated August 2006.
- Report entitled *"Phase I Environmental Site Assessment, Heron Gate Residential Development, Ottawa, Ontario"* prepared by Trow, and dated September 2006.
- Letter entitled *"Environmental Review, Heron Gate Village, Ottawa, Ontario"* prepared by PRL, and dated November 2006.
- Report entitled *"Phase I Environmental Site Assessment, Heron Gate 6 – Heron Gate Village, Ottawa, Ontario"* prepared by Pinchin, and dated July 2010.
- Report entitled *"Phase I Environmental Site Assessment, Heron Gate 6 – Heron Gate Village, Ottawa, Ontario"* prepared by Pinchin, and dated June 2011.
- Report entitled *"Phase I Environmental Site Assessment, Heron Gate 6 – Heron Gate Village, Ottawa, Ontario"* prepared by Pinchin, and dated October 2013.

Based on the results of the Phase I ESA, Pinchin concluded that no subsurface work (i.e., Phase II ESA) was required at that time.

Phase I ESA (Pinchin Ltd., 2015b)

A Phase I ESA was completed by Pinchin in September 2015 for a portion of the Site (i.e., Site Buildings M, Q, R and S). The assessment consisted of a site inspection, historical and regulatory records review, evaluation of information and reporting. In addition, Pinchin reviewed the following previous environmental reports:

- Report entitled *"Phase I Environmental Site Assessment, Cedarwood Village, Heron Gate Residential Development, Ottawa, Ontario"* prepared by Trow, and dated February 2004.

- Report entitled *"Phase I Environmental Site Assessment, Cedarwood Village, Heron Gate Residential Development, Ottawa, Ontario"* prepared by Trow, and dated September 2006.
- Letter entitled *"Environmental Review, Heron Gate Village, Ottawa, Ontario"* prepared by PRL, and dated November 2006.
- Report entitled *"Phase I Environmental Site Assessment, Cedarwood Village, Ottawa, Ontario"* prepared by Pinchin, and dated July 2010.
- Report entitled *"Phase I Environmental Site Assessment, Cedarwood Village, Ottawa, Ontario"* prepared by Pinchin, and dated July 2013.

Based on the results of the Phase I ESA, Pinchin concluded that no subsurface work (i.e., Phase II ESA) was required at that time.

Phase I ESA (Pinchin Ltd., 2015c)

A Phase I ESA was completed by Pinchin in September 2015 for a portion of the Site (i.e., Site Buildings N, T, U, V, W, X and Y). The assessment consisted of a site inspection, historical and regulatory records review, evaluation of information and reporting. In addition, Pinchin reviewed the following previous environmental reports:

- Report entitled *"Phase I Environmental Site Assessment, Cedarwood Village, Heron Gate Residential Development, Ottawa, Ontario"* prepared by Trow, and dated February 2004.
- Report entitled *"Phase I Environmental Site Assessment, Cedarwood Village, Heron Gate Residential Development, Ottawa, Ontario"* prepared by Trow, and dated September 2006.
- Letter entitled *"Environmental Review, Heron Gate Village, Ottawa, Ontario"* prepared by PRL, and dated November 2006.
- Report entitled *"Phase I Environmental Site Assessment, Cedarwood Village, Ottawa, Ontario"* prepared by Pinchin, and dated July 2010.
- Report entitled *"Phase I Environmental Site Assessment, Cedarwood Village, Ottawa, Ontario"* prepared by Pinchin, and dated July 2013.

Based on the results of the Phase I ESA, Pinchin concluded that no subsurface work (i.e., Phase II ESA) was required at that time.

Phase I ESA (Pinchin Ltd., 2015d)

A Phase I ESA was completed by Pinchin in September 2015 for a portion of the Site (i.e., Site Buildings L, O, P, Z, AA, BB and CC). The assessment consisted of a site inspection, historical and regulatory records review, evaluation of information and reporting. In addition, Pinchin reviewed the following previous environmental reports:

- Report entitled *"Phase I Environmental Site Assessment, Cedarwood Village, Heron Gate Residential Development, Ottawa, Ontario"* prepared by Trow, and dated February 2004.
- Report entitled *"Phase I Environmental Site Assessment, Cedarwood Village, Heron Gate Residential Development, Ottawa, Ontario"* prepared by Trow, and dated September 2006.
- Letter entitled *"Environmental Review, Heron Gate Village, Ottawa, Ontario"* prepared by PRL, and dated November 2006.
- Report entitled *"Phase I Environmental Site Assessment, Cedarwood Village, Ottawa, Ontario"* prepared by Pinchin, and dated July 2010.
- Report entitled *"Phase I Environmental Site Assessment, Heron Gate 3, Ottawa, Ontario"* prepared by Pinchin, and dated July 2013.

Based on the results of the Phase I ESA, Pinchin concluded that no subsurface work (i.e., Phase II ESA) was required at that time.

Phase I ESA (Pinchin Ltd., 2016)

A Phase I ESA was completed by Pinchin in June 2016 for Site Buildings A-K. The assessment consisted of a site inspection, historical and regulatory records review, evaluation of information and reporting. In addition, Pinchin reviewed the following environmental reports:

- Report entitled *"Phase I/II Environmental Site Assessment and Phase III Site Remediation Program, Existing Heron Gate Residential Development between Heron and Walkley Road, Ottawa, Ontario"* prepared by Paterson and dated January 1997.

- Report entitled *"Phase I Environmental Site Assessment, Heron Gate Residential Development, Town Homes and Garden Homes, Ottawa, Ontario"* prepared by Trow and dated September 2006.
- Letter entitled *"Environmental Review, Heron Gate Village, Ottawa, Ontario"* prepared by PRL and dated November 2006.
- Report entitled *"Phase I Environmental Site Assessment, Heron Gate 4 2820 to 2886 Cedarwood Drive, Ottawa, Ontario"* prepared by Pinchin and dated July 2010.
- Report entitled *"Phase I Environmental Site Assessment, Heron Gate 4 2820 to 2886 Cedarwood Drive, Ottawa, Ontario"* prepared by Pinchin and dated June 2011.

Based on the results of the Phase I ESA, Pinchin concluded that no subsurface work (i.e., Phase II ESA) was required at that time.

4.2 Environmental Source Information

Cambium made inquiries appropriate to obtain reasonably accessible records pertaining to the Site, including the following, as listed in Schedule D, paragraph 7, subsection 3 (2), of O.Reg. 153/04:

- National Pollutant Release Inventory information maintained by Environment Canada
- Polychlorinated biphenyl (PCB) information maintained by the Ministry
- Certificates of approval, permits to take water, certificates of property use or similar instruments related to the environmental condition of the Phase One Property and any property on, under or adjacent to the Phase One Property and issued pursuant to an Act administered by the Ministry, whether in force or not
- The *Inventory of Industrial Facilities Producing or Using Coal Tar or Related Tars in Ontario* (MOE, 1988a) and the *Inventory of Coal Gasification Plant Waste Sites in Ontario* (MOE, 1988b).

- Records concerning environmental incidents, orders, offences, spills, discharges of contaminants or inspections maintained by the Ministry where the incident, order, offence, spill, discharge or inspection affects the Phase One Property and any property on, under or adjacent to the Phase One Property
- Waste management records, including current and historical waste storage locations and waste generator and waste receiver information maintained pursuant to Regulation 347 of the Revised Regulations of Ontario, 1990 (General — Waste Management) made under the Act, or its predecessors with respect to the Phase One Property and any property on, under or adjacent to the Phase One Property
- Reports submitted to the Ministry related to the environmental conditions of the Phase One Property and any property on, under or adjacent to the Phase One Property
- Retail fuel storage tanks information maintained by the Technical Standards and Safety Authority (TSSA)
- Notices and instruments, including RSCs, posted in the Environmental Registry
- Identification of areas of natural significance maintained by the Ministry of Natural Resources and Forestry
- Landfill information maintained by the Ministry - *Waste Disposal Site Inventory* (MOE, 1991)

4.2.1 City Directories

Cambium conducted a search of available city directories for the Site and surrounding properties at the Library and Archives of Canada in Ottawa, Ontario. Directories dated 1949 and 2011 were available. The Site was not listed in the 1949 to 1954 city directories. The Site was listed as residential from 1959 to 2011. In addition, the Site was listed as Notre Dame Convent (1570 Heron Road) from 1959 to 1965.

The following significant listings were identified for neighbouring properties:

- 1594 Walkley Road: Walkley Gas & Fuel (1974), and Saveway Gas & Fuel (1979-1996).

This property is located approximately 65 m east of the Site. Based on Cambium's review of aerial photographs (refer to Section 4.3.1), the pump island at this property was located approximately 90 m east of the Site. In addition, this property is situated hydraulically cross-gradient of the Site relative to the inferred groundwater flow direction. Based on the distance between the pump island at this property and the Site and the inferred groundwater flow direction, it is Cambium's opinion that this PCA does not contribute to an APEC.

- 1414-1424 Walkley Road: Betty Brite Cleaners (1979-1984), and Walkley Cleaners (1990-1996).

This property is located approximately 25 m south of the Site and the building at this property is located approximately 80 m south of the Site. In addition, this property is situated hydraulically downgradient of the Site relative to the inferred groundwater flow direction. Based on the distance between the building at this property and the Site and the inferred groundwater flow direction, it is Cambium's opinion that this PCA does not contribute to an APEC.

A summary of the directory listings for the Site and surrounding properties is included in Appendix D.

4.2.2 ERIS Data

ERIS is a private environmental database and information service company. Cambium contracted ERIS to provide a database report for the phase one study area (ERIS, 2025). The ERIS report summarizes the findings of a search of various federal, provincial, and private source databases for all properties within 250 m from the site boundary. The ERIS report is presented in Appendix E.

On-Site Records

The following environmentally significant records were identified for the Site:

- Jemcor Elevating Inc., and Elevation Elevator Inc., were registered at the Site (i.e., Site Building N) as a generator of waste crankcase oils and lubricants in 2020 and 2021. Based on the nature of operation, it is Cambium's opinion that the hazardous waste generation is associated with the maintenance of the hydraulically-operated elevator located in Site

Building N. Based on Cambium's observations (i.e., no staining in the elevator maintenance room) and the lack of historical spill records in relation to the elevator, it is Cambium's opinion that this listing does not represent a PCA for the Site.

- Elevation Elevator Inc. was registered at the Site (i.e., Site Building M) as a generator of waste oils and lubricants in 2024. Based on the nature of operation, it is Cambium's opinion that the hazardous waste generation is associated with the maintenance of the hydraulically-operated elevator located in Site Building N. Based on Cambium's observations (i.e., no staining in the elevator maintenance room) and the lack of historical spill records in relation to the elevator, it is Cambium's opinion that this listing does not represent a PCA for the Site.
- Jemcor Elevating Inc. was registered at the Site (i.e., Site Building L) as a generator of waste crankcase oils and lubricants in 2020 and 2021. Based on the nature of operation, it is Cambium's opinion that the hazardous waste generation is associated with the maintenance of the hydraulically-operated elevator located in Site Building N. Based on Cambium's observations (i.e., no staining in the elevator maintenance room) and the lack of historical spill records in relation to the elevator, it is Cambium's opinion that this listing does not represent a PCA for the Site.
- The Scott's Manufacturing database indicated that Arcprotec Inc., was registered at the Site (i.e., 2847 Sandalwood Drive) as a computer devices storage. Based on the nature of operations (i.e., computer storage), it is Cambium's opinion that this listing does not represent a PCA for the Site.
- The Ontario Spills database indicated that on September 17, 2003, 45.5 L of gasoline was spilled onto the ground surface at the Site (i.e., 2832 Cedarwood Drive). The ERIS report indicated the environmental impact was possible. Based on the nature/quantity of the spill, it is Cambium's opinion that this spill is a PCA that contributes to an APEC.

Off-Site Records

The following environmentally significant records were identified for properties within the phase one study area.

2861 Baycrest Drive – 'Cardinal' (adjacent to the central portion of the Site)

- OTNIM Properties Ltd., and Minto Management Limited, were registered as generators of waste light fuels in 2005. The Ministry's waste generator database indicated that approximately 17,376 kg of wastes were generated at this property in 2005. Based on the above-noted information, it is Cambium's opinion that the hazardous waste generated at this property is associated with the removal of a UST at this property. This UST was previously identified as a PCA that contributes to an APEC.

2870 Cedarwood Drive – 'Edgedale' (adjacent to the north of the southwest portion of the Site)

- Timbercreek Asset was registered as a generator of acid waste-other metals, waste compressed gases, alkaline wastes-other metals and petroleum distillates between 2013 and 2022. The Ministry's waste generator database indicated that approximately 320 kg of wastes were generated at this property in 2013. Based on the one-time hazardous waste generation and Cambium's observations (i.e., no storage of hazardous materials), it is Cambium's opinion that the hazardous waste generated at this property does not represent a PCA for the Site.
- The Ontario Spills database indicated that on August 3, 2021, an unknown quantity of waste oil/water was spilled onto the ground surface at this property due to a vandal intentionally knocking over a drum/container/tote within the building at this property. Based on the minor nature of the spill and receiving medium (i.e., concrete floor), it is Cambium's opinion that this spill does not represent a PCA for the Site.

2850 Cedarwood Drive – 'Delaware' (adjacent to the south of the northwest portion of the Site)

- The Ontario Spills database indicated that on July 23, 1999, 3 L of fuel oil was spilled onto the ground surface at this property due to overflow. The ERIS report indicated that environmental impact was not anticipated. Based on the above-noted information and the minor nature of the spill, it is Cambium's opinion that this PCA does not contribute to an APEC.

2840 Baycrest Drive – 'Ardea' (adjacent to the central portion of the Site)

- The Ontario Spills database indicated that on March 8, 2012, an unknown quantity of hydrocarbons discharged into a catch basin at this property. Based on the receiving medium (i.e., catch basin), it is Cambium's opinion that this spill is a PCA that does not contribute to an APEC for the Site.
- OTNIM Properties Ltd., and Minto Management Limited were registered as generators of light fuels in 2005. The Ministry's waste generator database indicated that approximately 17,376 kg of wastes were generated at this property in 2005. Based on the above-noted information, it is Cambium's opinion that the hazardous waste generated at this property is associated with the removal of a UST at this property. This UST was previously identified as a PCA that contributes to an APEC.

1570 Walkley Road (25 m south of the Site and downgradient)

- The Ontario Spills database indicated that on May 17, 2022, 15-20 L of coolant spilled onto the ground surface and into a catch basin at this property due to an automotive leak. Based on the minor nature of the spill, the receiving medium (i.e., catch basin), distance between this property and the Site and the inferred groundwater flow direction, it is Cambium's opinion that this PCA does not contribute to an APEC.
- Modern Niagara was registered as a generator of inert organic wastes in 2024. Based on the short duration of operation and type of waste generated at this property, it is Cambium's opinion that the hazardous waste generation at this property does not represent a PCA for the Site.

1574 Walkley Road (25 m south of the Site and downgradient)

- Betty Brite Cleaners, and Starlight Building Cleaning Services were registered as generators of halogenated solvents and unspecified wastes between 1986 and 1998. The building at this property is located approximately 40 m south of the Site. Based on the distance between the building at this property and the Site and the inferred groundwater flow direction, it is Cambium's opinion that this PCA does not contribute to an APEC.

2816 Sandalwood Drive – 'Block B' (15 m east of the Site and cross-gradient)

- Gerry Crepin Cartage Limited was registered as a generator of waste oils and lubricants in 2017. The Ministry's waste generator database indicated that approximately 136,800 kg of wastes were generated at this property in 2017. Based on the above-noted information, it is Cambium's opinion that the hazardous waste generated at this property is associated with remedial activities with the redevelopment of this property. Based on the one-time hazardous waste generation, the fact that this property has been redeveloped, the distance between this property and the Site and the inferred groundwater flow direction, it is Cambium's opinion that this PCA does not contribute to an APEC for the Site.

1512 Walkley Road (25 m south of the Site and downgradient)

- The Ontario Spills database indicated that on March 14, 2016, 50 L of oil spilled onto the ground surface and into a catch basin at this property due to an automotive leak. Based on the minor nature of the spill, the receiving medium (i.e., catch basin), distance between this property and the Site and the inferred groundwater flow direction, it is Cambium's opinion that this PCA does not contribute to an APEC.

1514 Walkley Road (25 m south of the Site and downgradient)

- Walkley Cleaners was registered as a generator of halogenated solvents between 1986 and 2001. The building at this property is located approximately 80 m south of the Site. Based on the distance between the building at this property and the Site and the inferred groundwater flow direction, it is Cambium's opinion that this PCA does not contribute to an APEC.

1582 and 1594 Walkley Road (65 m east of the Site and cross-gradient)

- The Private and Retail Storage Tank database indicated that this property operated as an RFO and was equipped with a total capacity of 24,197 L. The TSSA Expired Facilities database indicated that a 35,000 L steel gasoline UST, two 25,000 L gasoline steel USTs and a 25,000 L ethanol steel UST, were installed in 1982. Based on Cambium's historical review (refer to Section 4.3.1), the pump island at this property was located approximately

90 m east of the Site. Based on the distance between this property and associated pump island and the Site and the inferred groundwater flow direction, it is Cambium's opinion that this PCA does not contribute to an APEC.

- The Ontario Spills database indicated that on December 8, 1990, 5 L of motor oil was intentionally dumped onto a tree at the rear of this property due to a motorist changing their oil. The ERIS report indicated that environmental impact was not anticipated. The spill at this property was located approximately 105 m southeast of the Site. Based on the minor nature of the spill, the distance between the spill at this property and the Site and the inferred groundwater flow direction, it is Cambium's opinion that this spill is a PCA that does not contribute to an APEC.

<u>1450 Heatherington Road (85 m south of the Site and downgradient)</u>

- The Ontario Spills database indicated that on November 4, 2002, an unknown quantity of gasoline was spilled onto the ground surface at this property and into a catch basin. Based on the distance between the spill at this property and the Site, the inferred groundwater flow direction and receiving medium, it is Cambium's opinion that this spill does not represent a PCA for the Site.

<u>1476 Heatherington Road (195 m south of the Site and downgradient)</u>

- The Ontario Spills database indicated that on May 10, 2021, 2 L of hydraulic oil was spilled onto the ground surface at this property due to equipment failure. Based on the minor nature of the spill, the distance between the spill at this property and the Site, the inferred groundwater flow direction and receiving medium, it is Cambium's opinion that this spill does not represent a PCA for the Site.

<u>1440 Heron Road (90 m north of the Site and upgradient)</u>

- The Ontario Spills database indicated that on June 17, 1994, 5 L of fuel oil were spilled onto the ground surface at this property due to equipment failure. The building at this property is located approximately 110 m north of the Site. Based on the minor nature of the spill, the distance between the spill at this property and the Site, the inferred groundwater

flow direction and receiving medium, it is Cambium's opinion that this PCA does not contribute to an APEC.

1485 Heron Road (115 m west of the north portion of the Site and 165 m north of the west portion of the Site and up/cross-gradient)

- Ottawa R.C. Separate School Board, and Ottawa-Carleton Catholic School Board were registered as generators of inorganic laboratory chemicals, organic laboratory chemicals, waste oils and lubricants, alkaline wastes-other metals, paint/pigment/coating residues, waste compressed gases, PCBs, and petroleum distillates between 1992 and 2022. The Ministry's waste generator database indicated that approximately 13 kg of wastes were generated at this property in 2009.The building at this property is located approximately 150 m northwest of the north portion of the Site, as well as approximately 230 m north of the west portion of the Site. Based on the distance between the building at this property and the Site, it is Cambium's opinion that the listing for this property does not represent a PCA for the Site.

The ERIS report also contained additional off-site listings in various databases. Review of these records indicated the data was for properties not in close proximity to the Site (i.e., greater than 100 m) or was not environmentally significant. Based on the distance between these properties and the Site and/or the inferred groundwater flow direction (i.e., down/cross-gradient), it is Cambium's opinion that these listings do not represent PCAs for the Site.

4.2.3 Coal Gasification Plants

The *Inventory of Industrial Facilities Producing or Using Coal Tar or Related Tars in Ontario* (MOE, 1988a) was reviewed. No industrial facilities producing or using coal or related tars were identified within 1,500 m of the Site.

The *Inventory of Coal Gasification Plant Waste Sites in Ontario* (MOE, 1988b) was reviewed. No coal gasification plant wastes sites were identified within 1,500 m of the Site.

4.2.4 Waste Disposal Site Inventory

The *Waste Disposal Site Inventory* (MOE, 1991) was reviewed. No waste disposal sites were identified within 1,500 m of the Site.

4.2.5 Freedom of Information

A Freedom of information (FOI) request was submitted to the Ministry on April 23, 2025. A response to the FOI request submitted to the Ministry was not received prior to completion of this report. The results of the FOI request will be provided under separate cover if they change the findings of the Phase One ESAA copy of the FOI requests is included in Appendix F.

4.2.6 Access Environmental Site Registry

Cambium searched for RSCs and transition notices filed in the Access Environmental Site Registry (Ontario, 2025). The following RSC were identified within the Phase One study area:

- 1495 Heron Road – An RSC was filed for this property (#B-403-4293305351). Multiple Phase One/I ESAs and a Phase Two ESA were relied upon for the filing of the RSC in 2024. The intended land use was residential and the existing land use was commercial. All analytical results satisfied the 2011 Table 3 SCS.

Based on a review of the above noted RSC, the following additional PCAs were identified:

- A former fuel oil UST was formerly adjacent to the north portion of a building on the north part of this property. The UST at this property was located approximately 220 m north of the Site. Based on the distance between the building at this property and the Site, it is Cambium's opinion that this PCA does not contribute to an APEC.
- A former fuel oil UST was removed from this property in 1989. The UST at this property was located approximately 115 m north of the Site. Based on the distance between the building at this property and the Site, it is Cambium's opinion that this PCA does not contribute to an APEC.
- The property located at 1440 Heron Road was formerly equipped with a UST. This property is located approximately 90 m north of the Site. The building at this property is located

approximately 105 m north of the Site. Based on the distance between the building at this property and the Site, it is Cambium's opinion that this PCA does not contribute to an APEC.

- The property located at 1490 Heron Road was formerly equipped with a UST. This property is located approximately 15 m west of the north portion of the Site (i.e., cross-gradient), as well as 100 m north of the west portion of the Site (i.e., upgradient). Based on the distance between this property and the Site, it is Cambium's opinion that this PCA does not contribute to an APEC for the Site.
- The property located at 1480 Heron Road was formerly equipped with a UST. This property is located approximately 50 m north of the Site. The building at this property is located approximately 55 m north of the Site. Based on the distance between the building at this property and the Site, it is Cambium's opinion that this PCA does not contribute to an APEC for the Site.
- The property located at 2810 Baycrest Drive was formerly equipped with a UST. This property is located approximately 50 m north of the Site. The building at this property is located approximately 60 m north of the Site. Based on the distance between the building at this property and the Site, it is Cambium's opinion that this PCA does not contribute to an APEC for the Site.

4.3 Physical Setting Sources

The following documents were available for review and were used to supplement the information database for this report.

- Historical aerial photographs
- Topography, hydrology, and geology maps (stratigraphic maps, topographic maps, Ontario base mapping (OBM), etc.)
- Areas of Natural or Scientific Interests (ANSI) maps
- Well records

4.3.1 Aerial Photographs

Aerial photographs dated 1946, 1950, 1964, 1973, 1981, 1994, 2008, 2014 and 2022 were reviewed to identify the first developed use of the Site and subsequent on-site activities, buildings, structures, PCAs, and APECs, as per Schedule D, paragraph 9, of O.Reg. 153/04. Detailed observations are provided in Appendix G. The aerial photographs are provided as Figure 5 to Figure 13.

Review of the aerial photographs indicated that the Site was developed for residential and agricultural land use prior to 1946. The residential and agricultural land use continued until 1964 when only residential land use is evident since 1973 with parkland evident since 1994.

4.3.2 Topography, Hydrology, and Geology

Review of a topographic map (MNR, 2025) indicates that the Site and surrounding area generally slopes down to the south toward Sawmill Creek.

The Site is within the Till Plains physiographic region (Chapman & Putnam, 1984), characterized by till plains. In the general area, the overburden is silt and clay with minor sand and gravel (OGS, 2010). The soils overlie Carlsbad formation shale and limestone (OGS, 2007). A review of Ministry water well records (MECP, 2025) for boreholes within 200 m of the Site indicated that the local stratigraphy consisted of clay. Limestone and shale bedrock was encountered at about 26 mbgs in a well to the south of the Site.

4.3.3 Fill Materials

Previous investigations have identified that clean fill material (i.e., sand and/or gravel) was used to backfill previous excavations at the Site (refer to Section 4.1.5). Based on the type of fill material used (i.e., clean backfill), it is Cambium's opinion that the fill material of unknown quality is a PCA that contributes to an APEC for the Site. In addition, fill material piles (i.e., concrete, gravel and sand) were observed on the northeast portion of the Site. Based on the unknown quality of the fill material piles, it is Cambium's opinion that these fill material piles are PCAs that contribute to APECs for the Site. Furthermore, a snow dump pile was observed on the northeast portion of the Site. Based on the snow dumping activities on this portion of the

Site, it is Cambium's opinion that the snow dump pile is a PCA that contributes to an APEC at the Site.

4.3.4 Water Bodies and Areas of Natural Significance & Ground Water Information

The closest water body to the Site is Sawmill Creek, about 885 m south of the Site. Therefore, the Site is not within 30 m of a water body, as defined in O.Reg. 153/04.

Based on the distance and direction of these waterbodies, the regional groundwater flow direction is inferred to be to the south.

The following were reviewed to identify if the Site includes, is adjacent to, or within 30 m of an area of natural significance:

1. The study area does not include areas reserved or set apart as a provincial park or conservation reserve under the *Provincial Parks and Conservation Reserves Act, 2006* (Ontario, 2023).
2. No areas of natural or scientific interest (life science or earth science) identified by the Ministry of Natural Resources (MNR) as having provincial significance, nor wetlands identified by the MNR as having provincial significance, were adjacent to, or within 30 m of the Site (MNR, 2025).
3. The Site is not designated as part of an escarpment natural area or an escarpment protection area; nor is it within an area designated as a natural core area or natural linkage area as defined in the Oak Ridges Moraine Conservation Plan under the *Oak Ridges Moraine Conservation Act, 2001* (MNR, 2025)
4. The Site does not include areas designated as a wilderness area under the *Wilderness Areas Act* (MNRF, 2025)
5. The Natural Heritage Information Centre (NHIC) identified the potential presence of habitat for the following threatened or endangered species within the 1 km grid overlapping the Site (MNR, 2025).
    - Bobolink (*Dolichonyx oryzivorus)* – threatened

- Butternut (*Juglans cinerea)* – endangered

As defined in Section 1 of O.Reg. 153/04, an area that contains habitat for endangered or threatened species is considered an area of natural significance. A review of the Site by an ecologist should be completed to verify the presence of suitable habitat.

4.3.5 Well Records

A search of the Ministry Water Well Information System by ERIS identified 1 record for an on-site water well and 18 records within the phase one study area ranging from about 60 m to 200 m from the Site. The wells were identified as observation wells, and monitoring and test holes, except for one on-site drinking water supply well located on the northeast portion of the Site, reportedly installed in 1955, as well as one off-site drinking water supply well approximately 60 m east of the Site, reportedly installed in 1953.

Stratigraphy in the on-site well was generally clay to about 4.5 mbgs overlying limestone and shale bedrock. Stratigraphy in the off-site wells within 100 m of the Site was generally clay and gravel to about 6.1 mbgs overlying shale, slate and limestone bedrock.

4.4 Site Operating Records

A review of available site operating records is required when the Site is an Enhanced Investigation Property. A property is defined as an Enhanced Investigation Property as per paragraph 32 (1) (b) of O.Reg. 153/04 if it is used, or has ever been used, in whole or in part for an industrial use or for any of the following commercial uses:

- A garage
- A bulk liquid dispensing facility, including a gasoline outlet
- For the operation of dry cleaning equipment

Review of the site history indicated the Site is not an Enhanced Investigation Property. As such, a review of available site operating records was not completed.

5.0 Interviews

As per O.Reg. 153/04, interviews with persons described below are required in an effort to obtain further information regarding the Site use, occupancy history, and environmental conditions of the Site. This may include the following:

- Persons relevant to meeting the objectives of the Phase One ESA
- Current occupants and/or owners of the Site, or an individual with control of or authority over the owner
- Previous owners and/or occupants
- For industrial/commercial properties, a person that is knowledgeable of the Site activities (to be conducted on-site)
- Where the owner/occupant is not available, at least one owner or occupant of an adjacent property and one provincial or municipal government official, both of whom should be familiar with the Site

An interview was conducted with Mr. Paul Boutros, Property Manager with the Site who has been knowledgeable of the Site for more than 10 years. The information provided was used to inform the site reconnaissance and is incorporated throughout the report.

As described in Section 4.2.5, an FOI request was submitted to the Ministry for information they may have on file pertaining to the Site.

6.0 Site Reconnaissance

6.1 General Requirements

Mr. Dave Labelle, B.A., EP of Cambium conducted a site reconnaissance on March 18, 2025. At the time of the reconnaissance, the entire Site consisted of vacant undeveloped land. Mr. Labelle also conducted a walk-by of the surrounding properties in the phase one study area to identify potential off-site PCAs that may contribute to an APEC on the Phase One Property. Surrounding properties were viewed from publicly accessible areas.

During the Site reconnaissance, the weather was partially snow-covered and sunny with no precipitation. Due to partial snow cover at the time of the assessment, visual observations of some of the natural areas of the Site were not possible. This limitation is not expected to affect or limit the findings and conclusions of this Phase One ESA. The entire Phase One Property was accessible, and all aspects of the property were inspected. Information obtained from the site reconnaissance is presented in Section 6.2. Select photographs taken during the site reconnaissance are included in Appendix H.

6.2 Specific Observations at Phase One Property

Cambium made all reasonable attempts to obtain the following information where applicable, as required by Schedule D, subsection 13 (1) of O.Reg. 153/04:

1. A general description of structures and other improvements, including the number and age of buildings
2. A general description of the number, age and depth of below ground structures
3. Details of all tanks, above and below ground, at the Phase One Property, including the material and method of construction of the tank, tank age, tank contents and tank volume, whether in use or not
4. Any potable and non-potable water sources
5. The type and approximate location of underground utility and service corridors, such as sewer, water, electrical or gas lines, located on, in or under the Phase One Property

With respect to the structures and buildings on the Site, the following information was obtained:

1. Exit and entry points
2. Details of existing and former heating systems, including type and fuel source
3. Details of cooling systems, including type and fuel source, if any
4. Details of any drains, pits and sumps, including their current use, if any, and former use
5. Details of any unidentified substances
6. Details, including locations, of stains or corrosion on floors other than from water, where located near a drain, pit, sump, crack or other potential discharge location.

Inquiries were also made to determine the following

1. Details including locations of current and former wells, including all wells described or defined in or under the *Ontario Water Resources Act and the Oil, Gas and Salt Resources Act*
2. Details of sewage works, including their location
3. Details of ground surface, including type of ground cover, such as grass, gravel, soil or pavement
4. Details of current or former railway lines or spurs and their locations

For the portion of the Phase One Property not covered by structures and buildings, the following observations were made:

1. Areas of stained soil, vegetation or pavement
2. Stressed vegetation
3. Areas where fill and debris materials appear to have been placed or graded
4. Potentially contaminating activity
5. Details of any unidentified substances found at the Phase One Property

The following is a description of the various points of investigation noted during the Site reconnaissance conducted for the Phase One ESA. All observations made during the Site reconnaissance are discussed in the following sections in detail regarding any findings that are relevant to identifying PCAs and APECs.

6.2.1 Structures and Other Improvements

The Site is developed with 37 buildings consisting of two to four-storey multi-tenant residential buildings (Site Buildings A-Z and AA-KK). The Site Buildings were constructed between approximately the late 1960s and 1980s. The Site includes parkland, grassed boulevards, sidewalks, and undeveloped land. The basements of the Site Buildings consist of mechanical rooms and storage areas and/or residential units. The ground floors consist of residential units, mail rooms and storage rooms. The remaining subsequent floors consist of residential units and/or laundry rooms.

Ten pad-mounted transformers and four hydro vaults were observed throughout the Site. The pad-mounted transformers and hydro vaults are PCAs that contribute to APECs.

6.2.2 Underground Utility and Service Corridors

The Site is serviced by municipal utilities (e.g. electricity, natural gas, water, sewer, communications); however, the exact locations of the underground utilities was not determined.

6.2.3 Storage Tanks – Above Ground and Underground

No evidence of ASTs or USTs was observed at the Site. However, based on Cambium's review of previous reports completed at the Site (refer to Section 4.1.5), former USTs were present on-site that are PCAs that contribute to APECs.

6.2.4 Oil/Water Separators

No oil/water separators were observed or reported at the Site.

6.2.5 Potable Water Sources

The phase one study area is municipally serviced for drinking water. No drinking water wells were observed at the Site; however, a records were identified for a domestic water supply well located on the northeast portion of the Site, reportedly installed in 1955 to a depth of 26.5 mbgs, and one off-site drinking water supply well approximately 60 m east of the Site, reportedly installed in 1953.

6.2.6 Entry and Exit Points

The Site is accessible from the north via a roadway (i.e., Baycrest Drive) from Heron Road and from the south via two roadways (i.e., Baycrest Drive and Cedarwood Drive) from Walkley Road.

6.2.7 Heating and Cooling Systems

The heating systems were observed as electric baseboard heating and/or natural gas-fired heating; and the cooling systems were observed as electric window mounted AC units.

6.2.8 Drains, Pits, and Sumps

No sumps, drains, pits, or lagoons were observed or reported at the Site.

6.2.9 Unidentified Substances

No unidentified substances were observed or reported at the Site.

6.2.10 Current and Former Wells

Six monitoring wells were observed adjacent to the northeast portion of the Site and were reportedly installed as part of geotechnical investigations.

6.2.11 Septic Fields

The Site is serviced by a municipal sewer system. No evidence of a septic field was observed during the site visit.

6.2.12 Ground Surface Conditions

The following ground surface covers were observed in the Site:

- Asphalt/pavement with visible cracks was observed in the roadways and driveways throughout
- Grass cover was observed throughout the Site
- Mature trees were observed throughout the Site

It is anticipated the parking lot and walkway areas are salted in the winter months for de-icing. The application of salt is a PCA that contributes to an APEC.

6.2.13 Railway Lines or Spurs

No railway lines or evidence of former railway lines were observed or reported in the Phase One study area.

6.2.14 Stained Soil, Vegetation, or Pavement

No surface staining was observed at the Site.

6.2.15 Stressed Vegetation

No areas of stressed vegetation were observed on the Site.

6.2.16 Fill and Debris Materials

Fill material piles (i.e., concrete, sand and gravel) were observed on the northeast portion of the Site. The presence of these fill material piles of unknown quality are PCAs that contribute to APECs.

6.2.17 Unidentified and Other Hazardous Substances

No unidentified substances were observed at the Site.

6.2.18 Adjacent Land Uses and Environmental Concerns

Adjacent property uses included:

North	Residential, Institutional and Parkland
South	Residential and Commercial
East	Parkland, Residential and Commercial.
West	Commercial and Residential

As noted in Section 4.1.5, several former off-site USTs were located at Ardea, Baycrest, Cardinal, Delaware and Edgedale. These USTs are PCAs that contribute to APECs.

Various RFOs, petroleum spills, and dry cleaning operations were previously identified as PCAs. Based on the distances between these properties and the Site, the inferred groundwater flow direction (i.e., down/cross-gradient) and/or previous work completed at these properties (refer to Section 4.1.5), these PCAs do not contribute to APECs.

6.2.19 Enhanced Investigation Property

Review of the Site history indicated the Site is not an Enhanced Investigation Property.

6.3 Written Description of Investigation

This Phase One ESA included a review of historical documents, an interview with a person knowledgeable about the historical and current uses of the Site, and a site reconnaissance to observe existing site conditions.

A reconnaissance of the Site was conducted to examine the exterior and interior of all on-site buildings and structures, and to examine the exterior portions of the Site. Access was provided to the interiors of buildings. Mechanical equipment (including heating and cooling systems) was documented, as was any evidence of USTs and ASTs. The exterior portions of the Site were examined for evidence of utilities and related infrastructure; water wells; site drainage and related infrastructure; stained areas; stressed vegetation; and, evidence of fill material.

The reconnaissance included an examination of all properties within the phase one study area from public access ways to document and characterize PCAs, water bodies, and areas of natural significance.

Further to the description of the investigations outlined above, the findings that are relevant to the existence of an APEC or PCA are described in Section 7.0.

7.0 Review and Evaluation of Information

7.1 Current and Past Uses

Table 1 summarizes the current and past uses and ownership based on the available aerial photography, city directories, and the Chain of Title report.

Table 1 Table of Current and Past Uses of the Phase One Property

Year	Name of Owner	Description of Property Use	Property Use[1]	Other Observations from Aerial Photographs, Fire Insurance Plans, etc.
Prior to 1817	Crown	Vacant	Agricultural or other use	Understood to be vacant or possibly agricultural land.
1817	Henry Munro	Vacant	Agricultural or other use	None
1830	John By	Vacant	Agricultural or other use	None
1832	Alex Wilkinson	Vacant	Agricultural or other use	None
1876	Patrick Finn and Johanna Finn	Vacant	Agricultural or other use	None
1925	Bridget Finn, James Gorman, and Ellen Finn	Vacant	Agricultural or other use	None
1962	William Finn, Domenic Finn, and James Finn	Residential and agricultural	Agriculture or other use, and Residential use	Based on a 1950 aerial photograph
1963	Minto Construction Company Limited	Residential and agricultural	Agriculture or other use, and Residential use	None
1965	The Corporation of	Residential and agricultural	Agriculture or other use, and Residential use	Based on a 1964 aerial photograph

Year	Name of Owner	Description of Property Use	Property Use[1]	Other Observations from Aerial Photographs, Fire Insurance Plans, etc.
	the City of Ottawa			
1966	Minto Developments Inc.	Residential and agricultural	Agriculture or other use, and Residential use	None
1997	Otnim Properties Limied	Residential	Residential use	Based on 1973, 1981 and 1994 aerial photographs
2007	Kanco Heron Gates-5 Ltd.	Residential	Residential use	None
2012	TC Core Group Inc., Mustang Equities Inc., and TC Core LP	Residential	Residential use	None
2021-Present	2717208 Ontario Inc., TC Core GP Inc., and TC Core LP	Residential	Residential use	None

Notes:

1. for each owner, specify one of the following types of property use (as defined in O.Reg. 153/04) that applies:

Agriculture or other use
Commercial use
Community use
Industrial use
Institutional use
Parkland use
Residential use

7.2 Potentially Contaminating Activity

Cambium reviewed information available for the phase one study area to identify environmental issues normally assessed in a Phase One ESA. The Phase One ESA identified 49 PCAs (25 on-site and 24 off-site) within the phase one study area. Refer to Table 2 in

Section 7.4.5 for further description of the identified PCAs and Figure 3 for locations of the identified PCAs.

7.3 Areas of Potential Environmental Concern

As required by O.Reg. 153/04, all on-site PCAs contributed to an APEC. Based on the distance and/or direction from the Site, local topography, and inferred groundwater flow direction, four of the off-site PCAs contributed to an APEC. Refer to Table 3 in Section 7.4.6 for APEC details and Figure 4 for APEC locations.

7.4 Phase One Conceptual Site Model

The following descriptions and discussion supplement Figure 3 and Figure 4, and together comprise the Phase One Conceptual Site Model (CSM). The purpose of the CSM is to assist the QP in illustrating the results of the Phase One ESA and to provide a basis for further work, if required.

7.4.1 Site Description

The Site is on south side of Heron Road, approximately 775 m west of the intersection of Heron Road and Walkley Road.

Site Identification Information

Municipal Address	2821-2837, 2848-2898 and 2881-2905 Baycrest Drive, 2805-2889, 2820-2842 and 2880-2886 Cedarwood Drive, 1530-1556 Heron Road, 2827-2879 and 2852-2896 Sandalwood Drive and 1463-1499 and 1545-1581 Walkley Road, Ottawa, Ontario
Historical Land Use	Residential and parkland
Current Land Use	Residential, parkland and vacant undeveloped land
Future Land Use	Residential and parkland
PIN	04151-0061 (LT), 04151-0060 (LT), and 04151-0056 (LT)
Universal Transverse Mercator Coordinates*	Zone 18T 448965 m E, 5024969 m N
Legal Description	Part of Block “A, C and D” and All of Block “G”, 1 Foot Reserve, Registered Plan No. 796; formerly Township of Gloucester, now City of Ottawa; Regional Municipality of Ottawa-Carleton
Site Area	≈15.45 ha (38.18 acre)

7.4.2 Existing Buildings and Structures

The Site is developed with 37 buildings consisting of two to four-storey multi-tenant residential buildings (Site Buildings A-Z and AA-KK). The Site Buildings were constructed between approximately the late 1960s and 1980s.The Site also includes parkland, grassed boulevards, sidewalks, and undeveloped land. The basements of the Site Buildings consist of mechanical rooms, storage areas, and/or residential units. The ground floors consist of residential units, mail rooms, and storage rooms. The remaining subsequent floors consist of residential units and/or laundry rooms.

7.4.3 Water Bodies and Areas of Natural Significance

The closest water body to the Site is Sawmill Creek, about 885 m south of the Site. Therefore, the Site is not within 30 m of a water body, as defined in O.Reg. 153/04.

The Site was considered an area of natural significance, as defined in Section 1 of O.Reg. 153/04, due to the potential presence of species at risk habitat for threatened and/or endangered species as identified by the MNRF.

7.4.4 Drinking Water Wells

The phase one study area is municipally serviced for drinking water. No drinking water wells were observed at the Site; however, a records were identified for a domestic water supply well located on the northeast portion of the Site, reportedly installed in 1955 to a depth of 26.5 mbgs, and one off-site drinking water supply well approximately 60 m east of the Site, reportedly installed in 1953.

A search of the Ministry Water Well Information System by ERIS identified 1 record for an on-site water well and 18 records within the phase one study area ranging from about 60 m to 200 m from the Site. The wells were identified as observation wells, and monitoring and test holes, except for one on-site drinking water supply well located on the northeast portion of the Site, reportedly installed in 1955, as well as one off-site drinking water supply well approximately 60 m east of the Site, reportedly installed in 1953.

7.4.5 Potentially Contaminating Activities

Based on the review and evaluation, 49 PCAs (25 on-site and 24 off-site) were identified within the Phase One Study Area. Refer to Table 2 for PCA details and Figure 3 for locations.

Table 2 Potentially Contaminating Activities

PCA ID #	Potentially Contaminating Activity[1]	Location of PCA	PCA Description	APEC[2] (Yes/No)
1	PCA #55: Transformer Manufacturing, Processing and Use	On-site, northwest portion of the Site	A pad-mounted transformer	Yes
2	PCA #55: Transformer Manufacturing,	On-site, northwest portion of the Site	A pad-mounted transformer	Yes

PCA ID #	Potentially Contaminating Activity[1]	Location of PCA	PCA Description	APEC[2] (Yes/No)
	Processing and Use			
3	PCA #55: Transformer Manufacturing, Processing and Use	On-site, northwest portion of the Site	A pad-mounted transformer	Yes
4	PCA #55: Transformer Manufacturing, Processing and Use	On-site, northwest portion of the Site	A pad-mounted transformer	Yes
5	PCA #55: Transformer Manufacturing, Processing and Use	On-site, northwest portion of the Site	A pad-mounted transformer	Yes
6	PCA #55: Transformer Manufacturing, Processing and Use	On-site, southwest portion of the Site	A pad-mounted transformer	Yes
7	PCA #55: Transformer Manufacturing, Processing and Use	On-site, south-central portion of the Site	A hydro vault located within Site Building L	Yes
8	PCA #55: Transformer Manufacturing, Processing and Use	On-site, south-central portion of the Site	A hydro vault located within Site Building M	Yes
9	PCA #55: Transformer Manufacturing, Processing and Use	On-site, south-central portion of the Site	A hydro vault located within Site Building N	Yes
10	PCA #55: Transformer Manufacturing, Processing and Use	On-site, south-central portion of the Site	A hydro vault located within Site Building O	Yes

PCA ID #	Potentially Contaminating Activity[1]	Location of PCA	PCA Description	APEC[2] (Yes/No)
11	PCA #55: Transformer Manufacturing, Processing and Use	On-site, southeast portion of the Site	A pad-mounted transformer	Yes
12	PCA #55: Transformer Manufacturing, Processing and Use	On-site, southeast portion of the Site	A pad-mounted transformer	Yes
13	PCA #55: Transformer Manufacturing, Processing and Use	On-site, southeast portion of the Site	A pad-mounted transformer	Yes
14	PCA #55: Transformer Manufacturing, Processing and Use	On-site, southeast portion of the Site	A pad-mounted transformer	Yes
15	Not Applicable: Road salt application and snow pile	On-site, entire site and east portion of the Site	Based on the nature of the Site (i.e., residential dwellings), salt is applied in the winter months for pedestrian safety. In addition, snow collected from throughout the Site is placed on the east portion of the Site.	No
16	PCA #30: Importation of Fill Material of Unknown Quality	On-site, northeast portion of the Site	Fill material pile (i.e., concrete, sand and gravel) observed on the northeast portion of the Site	Yes
17	PCA #30: Importation of Fill Material of Unknown Quality	On-site, northeast portion of the Site	Fill material pile (i.e., concrete, sand and gravel) observed on the northeast portion of the Site	Yes
18	PCA #28: Gasoline and Associated Products Storage in Fixed Tanks	On-site, southeast portion of the Site	A former UST located adjacent to the north of Site Building FF	Yes
19	PCA #28: Gasoline and Associated Products Storage in Fixed Tanks	On-site, southeast portion of the Site	A former UST located adjacent to the south of Site Building GG	Yes

PCA ID #	Potentially Contaminating Activity[1]	Location of PCA	PCA Description	APEC[2] (Yes/No)
20	PCA #28: Gasoline and Associated Products Storage in Fixed Tanks	On-site, southeast portion of the Site	A former UST located adjacent to the south of Site Building DD	Yes
21	PCA #28: Gasoline and Associated Products Storage in Fixed Tanks	On-site, southeast portion of the Site	A former UST located adjacent to the north of Site Building DD	Yes
22	PCA #28: Gasoline and Associated Products Storage in Fixed Tanks	Off-site, adjacent to the central portion of the Site (i.e., north corner of the intersection of Baycrest Drive and Sandalwood Drive)	A former UST located adjacent to the southeast corner of the building located at 2861 Baycrest Drive	Yes
23	PCA #28: Gasoline and Associated Products Storage in Fixed Tanks	Off-site, 20 m east of the Site	A former UST was removed in May 2005 and located adjacent to the south portion of the building located at 2826 Sandalwood Drive	No
24	PCA #28: Gasoline and Associated Products Storage in Fixed Tanks	Off-site, adjacent to the central portion of the Site (i.e., east corner of the intersection of Baycrest Drive and Cedarwood Drive)	A former UST was removed in 2005 and located adjacent to the northeast portion of the building located at 2851 Baycrest Drive	Yes
25	PCA #28: Gasoline and Associated Products Storage in Fixed Tanks	Off-site, adjacent to the central portion of the Site (i.e., northwest corner of the intersection of Baycrest Drive and Cedarwood Drive)	A former UST was removed in 2005 and located adjacent to the east portion of the building located at 2840 Baycrest Drive	Yes
26	PCA #28: Gasoline and Associated Products Storage in Fixed Tanks	Off-site, adjacent to the west portion of the Site (i.e., adjacent to the south of 2840 Cedarwood Drive)	A former UST was removed in 2005 and located adjacent to the northeast portion of the building located at 2850 Cedarwood Drive	Yes
27	PCA #28: Gasoline and Associated Products Storage in Fixed Tanks	Off-site, adjacent to the central portion of the Site (i.e., north corner of the	A fuel oil AST located at 2861 Baycrest Drive	No

PCA ID #	Potentially Contaminating Activity[1]	Location of PCA	PCA Description	APEC[2] (Yes/No)
		intersection of Baycrest Drive and Sandalwood Drive)		
28	PCA #28: Gasoline and Associated Products Storage in Fixed Tanks	Off-site, adjacent to the central portion of the Site (i.e., east corner of the intersection of Baycrest Drive and Cedarwood Drive)	A fuel oil AST located at 2851 Baycrest Drive	No
29	PCA #28: Gasoline and Associated Products Storage in Fixed Tanks	Off-site, adjacent to the central portion of the Site (i.e., northwest corner of the intersection of Baycrest Drive and Cedarwood Drive)	A fuel oil AST located at 2840 Baycrest Drive	No
30	PCA #28: Gasoline and Associated Products Storage in Fixed Tanks	Off-site, adjacent to the west portion of the Site (i.e., adjacent to the south of 2840 Cedarwood Drive)	A fuel oil AST located at 2850 Cedarwood Drive	No
31	PCA #28: Gasoline and Associated Products Storage in Fixed Tanks	Off-site, adjacent to the west portion of the Site (i.e., adjacent to the south of 2840 Cedarwood Drive)	A fuel oil AST located at 2880-2886 Cedarwood Drive	No
32	PCA #28: Gasoline and Associated Products Storage in Fixed Tanks	Off-site, approximately 65 m east	A former RFO was listed at 1594 Walkley Road between 1974 and 1996.	No
33	PCA #37: Operation of Dry Cleaning Equipment (where chemicals are used)	Off-site, approximately 25 m south	A former dry cleaner was listed at 1414-1424 Walkley Road between 1979 and 1984.	No
34	Other – Hydrocarbon spill	Off-site, adjacent to the east of the northwest portion of the Site	A hydrocarbon spill of unknown quality in the underground parking garage located at 2840 Baycrest Drive	No

PCA ID #	Potentially Contaminating Activity[1]	Location of PCA	PCA Description	APEC[2] (Yes/No)
35	Other – Hydrocarbon spill	Off-site, approximately 25 m south of the Site	A hydrocarbon spill of 15-20 L of coolant spilled onto the ground surface located at 1570 Walkley Road.	No
36	PCA #37: Operation of Dry Cleaning Equipment (where chemicals are used)	Off-site, approximately 25 m south of the Site	A former dry cleaner was registered as a hazardous waste generation located at 1574 Walkley Road between 1986 and 1998	No
37	Other – Hazardous waste generation (i.e., waste oils and lubricants)	Off-site, approximately 15 m east of the Site	Approximately 136,800 kg of waste oils and lubricants were generated at 2816 Sandalwood Drive in 2017	No
38	Other – Hydrocarbon spill	Off-site, approximately 25 m south of the Site	A hydrocarbon spill of 50 L of oil spilled onto the ground surface located at 1512 Walkley Road	No
39	Other – Hydrocarbon spill	Off-site, approximately 65 m east of the Site	A hydrocarbon spill of 5 L of motor oil spilled onto the ground surface located at 1582 and 1594 Walkley Road	No
40	PCA #28: Gasoline and Associated Products Storage in Fixed Tanks	Off-site, approximately 220 m north of the Site	A building listed at 1495 Heron Road was historically equipped with a UST	No
41	PCA #28: Gasoline and Associated Products Storage in Fixed Tanks	Off-site, approximately 115 m north of the Site	A building listed at 1495 Heron Road was historically equipped with a UST	No
42	PCA #28: Gasoline and Associated Products Storage in Fixed Tanks	Off-site, approximately 90 m north of the Site	The building listed at 1440 Heron Road was historically equipped with a UST	No
43	PCA #28: Gasoline and Associated Products Storage in Fixed Tanks	Off-site, approximately 30 m north of the Site	The building listed at 1480 Heron Road was historically equipped with a UST	No
44	PCA #28: Gasoline and Associated Products Storage in Fixed Tanks	Off-site, approximately 30 m north of the Site	The building listed at 2810 Baycrest Drive was historically equipped with a UST	No

PCA ID #	Potentially Contaminating Activity[1]	Location of PCA	PCA Description	APEC[2] (Yes/No)
45	PCA #28: Gasoline and Associated Products Storage in Fixed Tanks	Off-site, approximately 30 m north of the Site	The building listed at 1490 Heron Road was historically equipped with a UST	No
46	PCA #30: Importation of Fill Material of Unknown Quality	On-site, southeast portion of the Site	Fill material of unknown quality used to backfill a former UST located adjacent to the north of Site Building FF	Yes
47	PCA #30: Importation of Fill Material of Unknown Quality	On-site, southeast portion of the Site	Fill material of unknown quality used to backfill a former UST located adjacent to the south of Site Building GG	Yes
48	PCA #30: Importation of Fill Material of Unknown Quality	On-site, southeast portion of the Site	Fill material of unknown quality used to backfill a former UST located adjacent to the south of Site Building DD	Yes
49	PCA #30: Importation of Fill Material of Unknown Quality	On-site, southeast portion of the Site	Fill material of unknown quality used to backfill a former UST located adjacent to the north of Site Building DD	Yes

Notes:

1. Potentially Contaminating Activity (PCA) means a use or activity set out in Column A of Table 2 of Schedule D that is occurring or has occurred in the Phase One study area.

2. Area of Potential Environmental Concern (APEC) means the area on, in, or under a Phase One Property where one or more contaminants are potentially present.

The QP_{ESA} has determined that a substance has been applied to surfaces for the safety of vehicular or pedestrian traffic under conditions of snow or ice at the Site. As such, the exemption set out in paragraph 1 of section 49.1 of O.Reg. 153/04 will be relied upon.

7.4.6 Areas of Potential Environmental Concern

All on-site PCAs contributed to an APEC. Based on a review of potential to result in contamination in the Site, 4 of the off-site PCAs contributed to APECs. Refer to Table 3 for APEC details and Figure 4 for APEC locations.

Table 3 Areas of Potential Environmental Concern

APEC[1]	Location of APEC on Phase One Property	PCA[2]		Location of PCA	Contaminants of Potential Concern[3]
1	Northwest portion of the Site	1	PCA #55: Transformer Manufacturing, Processing and Use	On-site, northwest portion of the Site	PHCs (F1-F4), BTEX, PAHs and PCBs
2	Northwest portion of the Site	2	PCA #55: Transformer Manufacturing, Processing and Use	On-site, northwest portion of the Site	PHCs (F1-F4), BTEX, PAHs and PCBs
3	Northwest portion of the Site	3	PCA #55: Transformer Manufacturing, Processing and Use	On-site, northwest portion of the Site	PHCs (F1-F4), BTEX, PAHs and PCBs
4	Northwest portion of the Site	4	PCA #55: Transformer Manufacturing, Processing and Use	On-site, northwest portion of the Site	PHCs (F1-F4), BTEX, PAHs and PCBs
5	Northwest portion of the Site	5	PCA #55: Transformer Manufacturing, Processing and Use	On-site, northwest portion of the Site	PHCs (F1-F4), BTEX, PAHs and PCBs
6	Southwest portion of the Site	6	PCA #55: Transformer Manufacturing, Processing and Use	On-site, southwest portion of the Site	PHCs (F1-F4), BTEX, PAHs and PCBs
7	South-central portion of the Site	7	PCA #55: Transformer Manufacturing, Processing and Use	On-site, south-central portion of the Site	PHCs (F1-F4), BTEX, PAHs and PCBs
8	South-central portion of the Site	8	PCA #55: Transformer Manufacturing, Processing and Use	On-site, south-central portion of the Site	PHCs (F1-F4), BTEX, PAHs and PCBs
9	South-central portion of the Site	9	PCA #55: Transformer Manufacturing, Processing and Use	On-site, south-central portion of the Site	PHCs (F1-F4), BTEX, PAHs and PCBs
10	South-central portion of the Site	10	PCA #55: Transformer Manufacturing, Processing and Use	On-site, south-central portion of the Site	PHCs (F1-F4), BTEX, PAHs and PCBs

APEC[1]	Location of APEC on Phase One Property	PCA[2]		Location of PCA	Contaminants of Potential Concern[3]
11	Southeast portion of the Site	11	PCA #55: Transformer Manufacturing, Processing and Use	On-site, southeast portion of the Site	PHCs (F1-F4), BTEX, PAHs and PCBs
12	Southeast portion of the Site	12	PCA #55: Transformer Manufacturing, Processing and Use	On-site, southeast portion of the Site	PHCs (F1-F4), BTEX, PAHs and PCBs
13	Southeast portion of the Site	13	PCA #55: Transformer Manufacturing, Processing and Use	On-site, southeast portion of the Site	PHCs (F1-F4), BTEX, PAHs and PCBs
14	Southeast portion of the Site	14	PCA #55: Transformer Manufacturing, Processing and Use	On-site, southeast portion of the Site	PHCs (F1-F4), BTEX, PAHs and PCBs
15	Northeast portion of the Site	16	PCA #30: Importation of Fill Material of Unknown Quality	On-site, northeast portion of the Site	PHCs, BTEX, PAHs, metals, hydride-forming metals, HWS B, CrVI, Hg, CN, pH, EC, and SAR
16	Northeast portion of the Site	17	PCA #30: Importation of Fill Material of Unknown Quality	On-site, northeast portion of the Site	PHCs, BTEX, PAHs, metals, hydride-forming metals, HWS B, CrVI, Hg, CN, pH, EC, and SAR
17	Southeast portion of the Site	18	PCA #28: Gasoline and Associated Products Storage in Fixed Tanks	On-site, southeast portion of the Site	PHCs, BTEX, PAHs and metals
18	Southeast portion of the Site	19	PCA #28: Gasoline and Associated Products Storage in Fixed Tanks	On-site, southeast portion of the Site	PHCs, BTEX, PAHs and metals
19	Southeast portion of the Site	20	PCA #28: Gasoline and Associated Products Storage in Fixed Tanks	On-site, southeast portion of the Site	PHCs, BTEX, PAHs and metals

APEC[1]	Location of APEC on Phase One Property	PCA[2]		Location of PCA	Contaminants of Potential Concern[3]
20	Southeast portion of the Site	21	PCA #28: Gasoline and Associated Products Storage in Fixed Tanks	On-site, southeast portion of the Site	PHCs, BTEX, PAHs and metals
21	Central portion of the Site	22	PCA #28: Gasoline and Associated Products Storage in Fixed Tanks	Off-site, adjacent to the central portion of the Site (i.e., north corner of the intersection of Baycrest Drive and Sandalwood Drive)	PHCs, BTEX, PAHs and metals
22	Central portion of the Site	24	PCA #28: Gasoline and Associated Products Storage in Fixed Tanks	Off-site, adjacent to the central portion of the Site (i.e., east corner of the intersection of Baycrest Drive and Cedarwood Drive)	PHCs, BTEX, PAHs and metals
23	North-central portion of the Site	25	PCA #28: Gasoline and Associated Products Storage in Fixed Tanks	Off-site, adjacent to the central portion of the Site (i.e., northwest corner of the intersection of Baycrest Drive and Cedarwood Drive)	PHCs, BTEX, PAHs and metals
24	Northwest portion of the Site	26	PCA #28: Gasoline and Associated Products Storage in Fixed Tanks	Off-site, adjacent to the west portion of the Site (i.e., adjacent to the south of 2840 Cedarwood Drive)	PHCs, BTEX, PAHs and metals

APEC[1]	Location of APEC on Phase One Property	PCA[2]		Location of PCA	Contaminants of Potential Concern[3]
25	Southeast portion of the Site	46	PCA #30: Importation of Fill Material of Unknown Quality	On-site, southeast portion of the Site	PHCs, BTEX, PAHs, metals, hydride-forming metals, HWS B, CrVI, Hg, CN, pH, EC, and SAR
26	Southeast portion of the Site	47	PCA #30: Importation of Fill Material of Unknown Quality	On-site, southeast portion of the Site	PHCs, BTEX, PAHs, metals, hydride-forming metals, HWS B, CrVI, Hg, CN, pH, EC, and SAR
27	Southeast portion of the Site	48	PCA #30: Importation of Fill Material of Unknown Quality	On-site, southeast portion of the Site	PHCs, BTEX, PAHs, metals, hydride-forming metals, HWS B, CrVI, Hg, CN, pH, EC, and SAR
28	Southeast portion of the Site	49	PCA #30: Importation of Fill Material of Unknown Quality	On-site, southeast portion of the Site	PHCs, BTEX, PAHs, metals, hydride-forming metals, HWS B, CrVI, Hg, CN, pH, EC, and SAR

Notes:

1. Area of Potential Environmental Concern (APEC) means the area on, in, or under a Phase One Property where one or more contaminants are potentially present.

2. Potentially Contaminating Activity (PCA) means a use or activity set out in Column A of Table 2 of Schedule D that is occurring or has occurred in the Phase One study area.

3. Method groups as defined in Protocol for in the Assessment of Properties under Part XV.1 of the Environmental Protection Act, March 9, 2004, amended as of July 1, 2011

7.4.7 Contaminants of Potential Concern

COPCs were identified for each PCA contributing to an APEC. The COPCs specific to each APEC are summarized in Table 3. PHCs, BTEX, PAHs, PCBs, metals, hydride-forming metals, HWS-B, CrVI, Hg, CN, EC, and SAR were identified as COPCs related to the current and historical on and off-site PCAs.

7.4.8 Contaminant Distribution and Transport

Various utilities (i.e., natural gas, electrical, water, sewer, etc.) were observed to enter the Site from Heron Road and Walkey Road. Contaminant distribution and transport may be influenced by the presence of current utility trenches, as well as any utility trenches that were historically present on the Site.

No specific climatic or meteorological conditions were observed that may influence the distribution or migration of contaminants.

7.4.9 Geological and Hydrogeological Setting

Review of a topographic map (MNRF, 2025) indicates that the Site and surrounding area generally slopes down to the south toward Sawmill Creek.

The Site is within the Till Plains physiographic region (Chapman & Putnam, 1984), characterized by till plains. In the general area, the overburden is silt and clay with minor sand and gravel (OGS, 2010). The soils overlie Carlsbad formation shale and limestone (OGS, 2007). A review of Ministry water well records (MECP, 2025) for boreholes within 200 m of the Site indicated that the local stratigraphy consisted of clay. Limestone and shale bedrock was encountered at about 26 mbgs in a well to the south of the Site.

7.4.10 Uncertainty or Absence of Information

All aspects of the Phase One ESA were conducted consistent with O.Reg. 153/04, and as such, the Site was investigated thoroughly. Due to partial snow cover at the time of the assessment, visual observations of some of the natural areas of the Site were not possible. This limitation is not expected to affect or limit the findings and conclusions of this Phase One ESA. As access to the entire Site was possible, and adequate historical information was available through the interviewee’s, records review, and FOI requests, uncertainty or absence of information is not expected to result in material data gaps at the Site.

Docusign Envelope ID: 98ADB612-6250-49E8-90E9-E5B97C3DE100

8.0 Conclusions

The Phase One ESA conclusions regarding the current environmental conditions at the Site are based solely on the results of the document review, regulatory records review, interviews, and site reconnaissance as described in this report.

8.1 Requirement for a Phase Two Environmental Site Assessment

Based on the observations and information obtained for the Site and phase one study area, a Phase Two ESA is required to support the SPA application.

8.2 Signatures

This Phase One ESA was completed by Mr. Dave Labelle, B.A., EP, under the supervision of Mr. Ryan Wills, P.Eng., QP_{ESA}, as per O.Reg. 153/04. Information presented in this report is true and accurate to the best of the assessors' knowledge.

Respectfully submitted,

Cambium Inc.

DocuSigned by: A5EE10141E91415...	DocuSigned by: 5207EAA31A5243D...
Dave Labelle, B.A., EP Coordinator	Ryan Wills, P.Eng., QP_{ESA} Project Manager

P:\22800 to 22899\22801-001 EFI Engineering - MSP - Heron Rd\Deliverables\REPORT - Phase One ESA\Final\2025-05-15 RPT SPA Phase One ESA - Heron Gate, Ottawa, Ontario.docx

9.0 References

Chapman, L., & Putnam, D. (1984). *The Physiographic Regions of Southern Ontario, Third Edition.* Ontario Ministry of Natural Resources.

ERIS. (2025). *ERIS Database Report.* Environmental Risk Information Services.

Golder Associates Ltd. (2006). *Peer Review Services of Environmental Assessment and Remediation Activities by Trow Associates at Various Properties, Heron Gate and Bayshore Residential Developments, Ottawa, Ontario.*

John D. Paterson and Associates Limited. (1997). *Phase I and II Environmental Site Assessment and Phase III Site Remediation Program - Existing Heron Gate Residential Development between Heron and Walklet Road, Ottawa, Ontario.*

MECP. (2025, 03 24). *Map: Well Records*. Retrieved from Ministry of the Environment, Conservation and Parks: https://www.ontario.ca/environment-and-energy/map-well-records

MNR. (2025). *Make a Natural Heritage map*. Retrieved from Ministry of Natural Resources and Forestry: https://www.lioapplications.lrc.gov.on.ca/Natural_Heritage/index.html?viewer=Natural_Heritage.Natural_Heritage&locale=en-CA

MNRF. (2025, 05 05). *Make a Topographic Map*. Retrieved from Ministry of Natural Resources and Forestry: https://www.lioapplications.lrc.gov.on.ca/MakeATopographicMap/index.html?viewer=Make_A_Topographic_Map.MATM&locale=en-CA

MNRF. (2025). *Wilderness areas*. Retrieved from Ontario Ministry of Natural Resources and Forestry © King's Printer for Ontario: https://www.arcgis.com/home/item.html?id=a642f6ed21524f88a2f94d6d0eabe599

MOE. (1988a). *Inventory of Industrial Facilities Producing or Using Coal Tar or Related Tars in Ontario, Volume I.* Ministry of the Environment. November 1988.

MOE. (1988b). *Inventory of Coal Gasification Plant Waste Sites in Ontario.* Ministry of the Environment. November 1988.

MOE. (1991). *Waste Disposal Site Inventory.* Ministry of the Environment. June 1991.

MOE. (2011). *Soil, Ground Water and Sediment Standards for Use Under Part XV.1 of the Environmental Protection Act.* Ministry of the Environment. April 15, 2011.

OGS. (2007). *Paleozoic geology of southern Ontario; Ontario Geological Survey, Miscellaneous Release--Data 219.* Ontario Geological Survey.

OGS. (2010). *Surficial geology of Southern Ontario; Ontario Geological Survey, Miscellaneous Release--Data 128-REV.* Ontario Geological Survey.

Ontario. (2023, 07 10). *Provincial Park Regulated*. Retrieved from Land Information Ontario: https://geohub.lio.gov.on.ca/datasets/lio::provincial-park-regulated/explore?location=49.013258%2C-84.732487%2C5.47

Ontario. (2025). *Access Environment Site Registry*. Retrieved from Environmental Site Registry: https://www.lioapplications.lrc.gov.on.ca/Access_Environment/index.html?viewer=Access_Environment.AE&locale=en-CA

Pinchin Ltd. (2011). *Phase I Environmental Site Assessment - Heron Gate 5, Garden Homes, Ottawa, Ontario.*

Pinchin Ltd. (2015a). *Phase I Environmental Site Assessment - Heron Gate 6, Ottawa, Ontario.*

Pinchin Ltd. (2015b). *Phase I Envrionemntal Site Assessment - Heron Gate 1, Ottawa, Ontario.*

Pinchin Ltd. (2015c). *Phase I Environmental Site Assessment - Heron Gate 2, Ottawa, Ontario.*

Pinchin Ltd. (2015d). *Phase I Environmental Site Assessment - Heron Gate 3, Ottawa, Ontario.*

Pinchin Ltd. (2016). *Phase I Environmental Site Assessment - Heron Gate 4, 2820-2842 and 2880-2886 Cedarwood Drive, Ottawa, Ontario.*

PRL Environmental Services Ltd. (2006). *Environmental Reviw - Heron Gate Village, Ottawa, Ontario.*

Trow Associates Inc. (2004a). *Phase II Environmental Site Assessment - Town Home 2, Heron Gate Residential Development, 1559 Walkley Road, Ottawa, Ontario.*

Trow Associates Inc. (2004b). *Phase II Environmental Site Assessment - Town Home 1, Heron Gate Residential Development, 2882 Sandalwood Drive, Ottawa, Ontario.*

Trow Associates Inc. (2004c). *Phase II Environmental Site Assessment - Town Home 3, Heron Gate Residential Development, 1555 Walkley Road, Ottawa, Ontario.*

Trow Associates Inc. (2006a). *Heron Gate Residenial Development - Underground Storage Tank Removal and Soil Remediation, Town Home 2, 1559 Walkley Road, Ottawa, Ontario.*

Trow Associates Inc. (2006b). *Heron Gate Residential Developent - Underground Storage Tank Removal and Soil Remediation, Town Home 1, 2882 Sandalwood Drive, Ottawa, Ontario.*

Trow Associates Inc. (2006c). *Heron Gate Residential Development Underground Storage Tank Removal and Soil Remediation, Town Home 3, 1555 Walkley Road, Ottawa, Ontario.*

10.0 Standard Limitations

Limited Warranty

In performing work on behalf of a client, Cambium relies on its client to provide instructions on the scope of its retainer and, on that basis, Cambium determines the precise nature of the work to be performed. Cambium undertakes all work in accordance with applicable accepted industry practices and standards. Unless required under local laws, other than as expressly stated herein, no other warranties or conditions, either expressed or implied, are made regarding the services, work or reports provided.

Reliance on Materials and Information

The findings and results presented in reports prepared by Cambium are based on the materials and information provided by the client to Cambium and on the facts, conditions and circumstances encountered by Cambium during the performance of the work requested by the client. In formulating its findings and results into a report, Cambium assumes that the information and materials provided by the client or obtained by Cambium from the client or otherwise are factual, accurate and represent a true depiction of the circumstances that exist. Cambium relies on its client to inform Cambium if there are changes to any such information and materials. Cambium does not review, analyze or attempt to verify the accuracy or completeness of the information or materials provided, or circumstances encountered, other than in accordance with applicable accepted industry practice. Cambium will not be responsible for matters arising from incomplete, incorrect or misleading information or from facts or circumstances that are not fully disclosed to or that are concealed from Cambium during the provision of services, work or reports.

Facts, conditions, information and circumstances may vary with time and locations and Cambium's work is based on a review of such matters as they existed at the particular time and location indicated in its reports. No assurance is made by Cambium that the facts, conditions, information, circumstances or any underlying assumptions made by Cambium in connection with the work performed will not change after the work is completed and a report is submitted. If any such changes occur or additional information is obtained, Cambium should be advised and requested to consider if the changes or additional information affect its findings or results.

When preparing reports, Cambium considers applicable legislation, regulations, governmental guidelines and policies to the extent they are within its knowledge, but Cambium is not qualified to advise with respect to legal matters. The presentation of information regarding applicable legislation, regulations, governmental guidelines and policies is for information only and is not intended to and should not be interpreted as constituting a legal opinion concerning the work completed or conditions outlined in a report. All legal matters should be reviewed and considered by an appropriately qualified legal practitioner.

Site Assessments

A site assessment is created using data and information collected during the investigation of a site and based on conditions encountered at the time and particular locations at which fieldwork is conducted. The information, sample results and data collected represent the conditions only at the specific times at which and at those specific locations from which the information, samples and data were obtained and the information, sample results and data may vary at other locations and times. To the extent that Cambium's work or report considers any locations or times other than those from which information, sample results and data was specifically received, the work or report is based on a reasonable extrapolation from such information, sample results and data but the actual conditions encountered may vary from those extrapolations.

Only conditions at the site and locations chosen for study by the client are evaluated; no adjacent or other properties are evaluated unless specifically requested by the client. Any physical or other aspects of the site chosen for study by the client, or any other matter not specifically addressed in a report prepared by Cambium, are beyond the scope of the work performed by Cambium and such matters have not been investigated or addressed.

Reliance

Cambium's services, work and reports may be relied on by the client and its corporate directors and officers, employees, and professional advisors. Cambium is not responsible for the use of its work or reports by any other party, or for the reliance on, or for any decision which is made by any party using the services or work performed by or a report prepared by Cambium without Cambium's express written consent. Any party that relies on services or work performed by Cambium or a report prepared by Cambium without Cambium's express written consent, does so at its own risk. No report of Cambium may be disclosed or referred to in any public document without Cambium's express prior written consent. Cambium specifically disclaims any liability or responsibility to any such party for any loss, damage, expense, fine, penalty or other such thing which may arise or result from the use of any information, recommendation or other matter arising from the services, work or reports provided by Cambium.

Limitation of Liability

Potential liability to the client arising out of the report is limited to the amount of Cambium's professional liability insurance coverage. Cambium shall only be liable for direct damages to the extent caused by Cambium's negligence and/or breach of contract. Cambium shall not be liable for consequential damages.

Personal Liability

The client expressly agrees that Cambium employees shall have no personal liability to the client with respect to a claim, whether in contract, tort and/or other cause of action in law. Furthermore, the client agrees that it will bring no proceedings nor take any action in any court of law against Cambium employees in their personal capacity.

Appended Figures

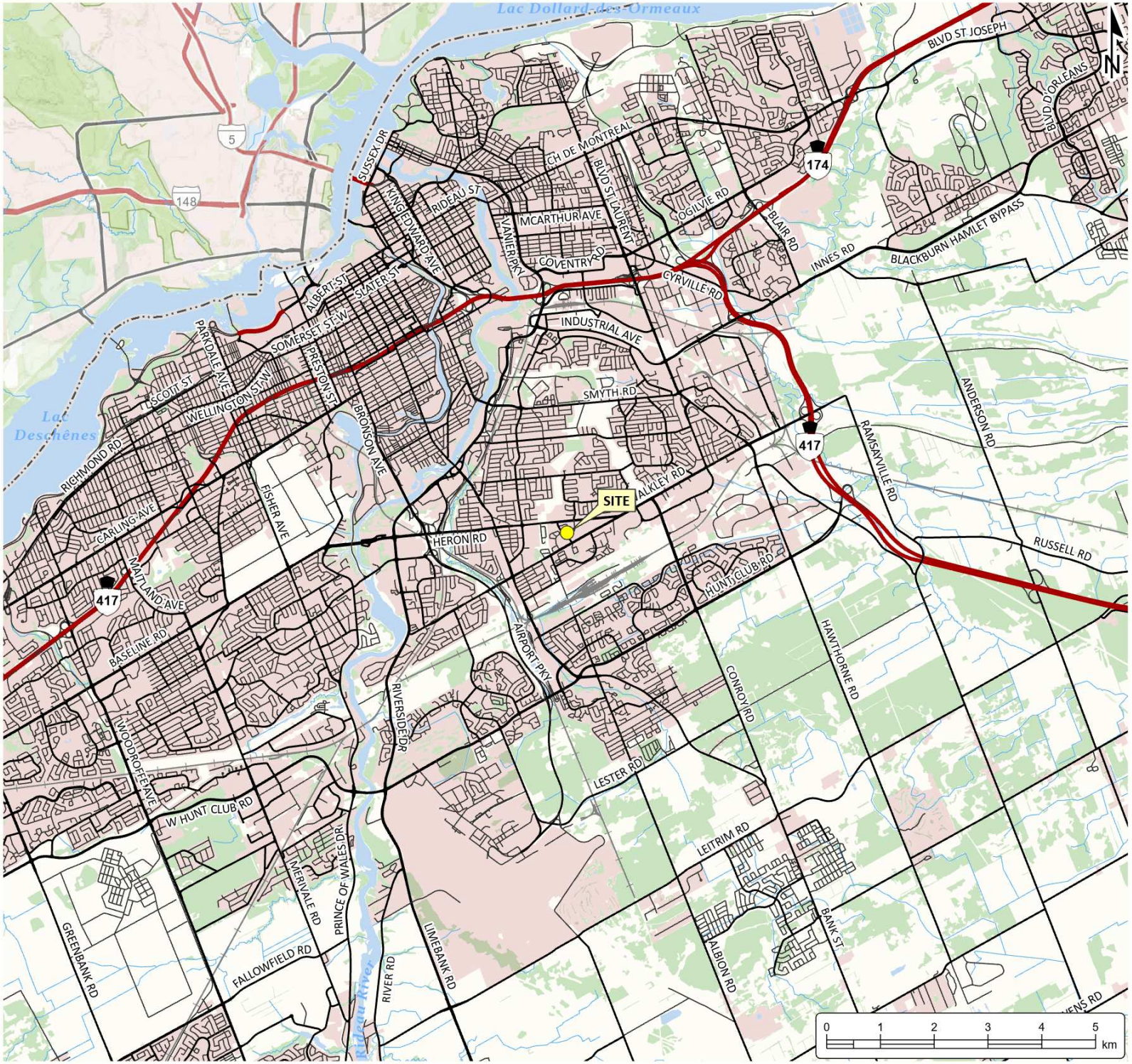

PHASE ONE ENVIRONMENTAL SITE ASSESSMENT

EFI ENGINEERING

Heron Gate Village Subdivision

Ottawa, Ontario

LEGEND

- Highway
- Major Road
- Minor Road
- Railway
- Watercourse
- Provincial Border
- Water Area
- Wooded Area
- Built Up Area

Notes:

- This document contains information licensed under the Open Government License - Ontario.
- Distances on this plan are in metres and can be converted to feet by dividing by 0.3048.
- Cambium Inc. makes every effort to ensure this map is free from errors but cannot be held responsible for any damages due to error or omissions. This map should not be used for navigation or legal purposes. It is intended for general reference use only.

CAMBIUM

194 Sophia Street
Peterborough, Ontario, K9H 1E5
Tel: (705) 742.7900 Fax: (705) 742.7907
www.cambium-inc.com

SITE LOCATION PLAN

Project No.: 22801-001	Date: May 2025 Rev.:	
Scale: 1:100,000	Projection: NAD 1983 UTM Zone 18N	
Created by: NLB	Checked by: KF	Figure: 1

O:\GIS\MXDs\22800-22899\22801-001 EFI Engineering - MSP - Heron Rd\2025-03-25 Phase One ESA.aprx

PHASE ONE ENVIRONMENTAL SITE ASSESSMENT

EFI ENGINEERING

Heron Gate Village Subdivision

Ottawa, Ontario

LEGEND

Site (approximate)

LAND USE

Notes:

- Imagery from Maxar (GE01) image captured on May 7, 2023 as shown in the 2023-08-10 version of the World Imagery map.
- This document contains information licensed under the Open Government License - Ontario.
- Distances on this plan are in metres and can be converted to feet by dividing by 0.3048.
- Cambium Inc. makes every effort to ensure this map is free from errors but cannot be held responsible for any damages due to error or omissions. This map should not be used for navigation or legal purposes. It is intended for general reference use only.

CAMBIUM

194 Sophia Street
Peterborough, Ontario, K9H 1E5
Tel: (705) 742.7900 Fax: (705) 742.7907
www.cambium-inc.com

SITE PLAN AND SURROUNDING LAND USE

Project No.: 22801-001	Date: May 2025	Rev.:
Scale: 1:4,500	Projection: NAD 1983 UTM Zone 18N	
Created by: NLB	Checked by: KF	Figure: 2

O:\GIS\MXDs\22800-22899\22801-001 EFI Engineering - MSP - Heron Rd\2025-03-25 Phase One ESA.aprx

Potentially Contaminating Activity (PCA)	
1 to 14	#55: Transformer Manufacturing, Processing and Use
15	Not Applicable: Road salt application and snow pile
16 and 17	#30 Importation of Fill Material of Unknown Quality
18 to 32 and 39 to 45	#28: Gasoline and Associated Products Storage in Fixed Tanks
33 and 36	#37: Operation of Dry Cleaning Equipment (where chemicals are used)
34, 35 and 38	Other - Hydrocarbon spill
37	Other - Hazardous waste generation (i.e., waste oils and lubricants)
46 to 49	#30 Importation of Fill Material of Unknown Quality

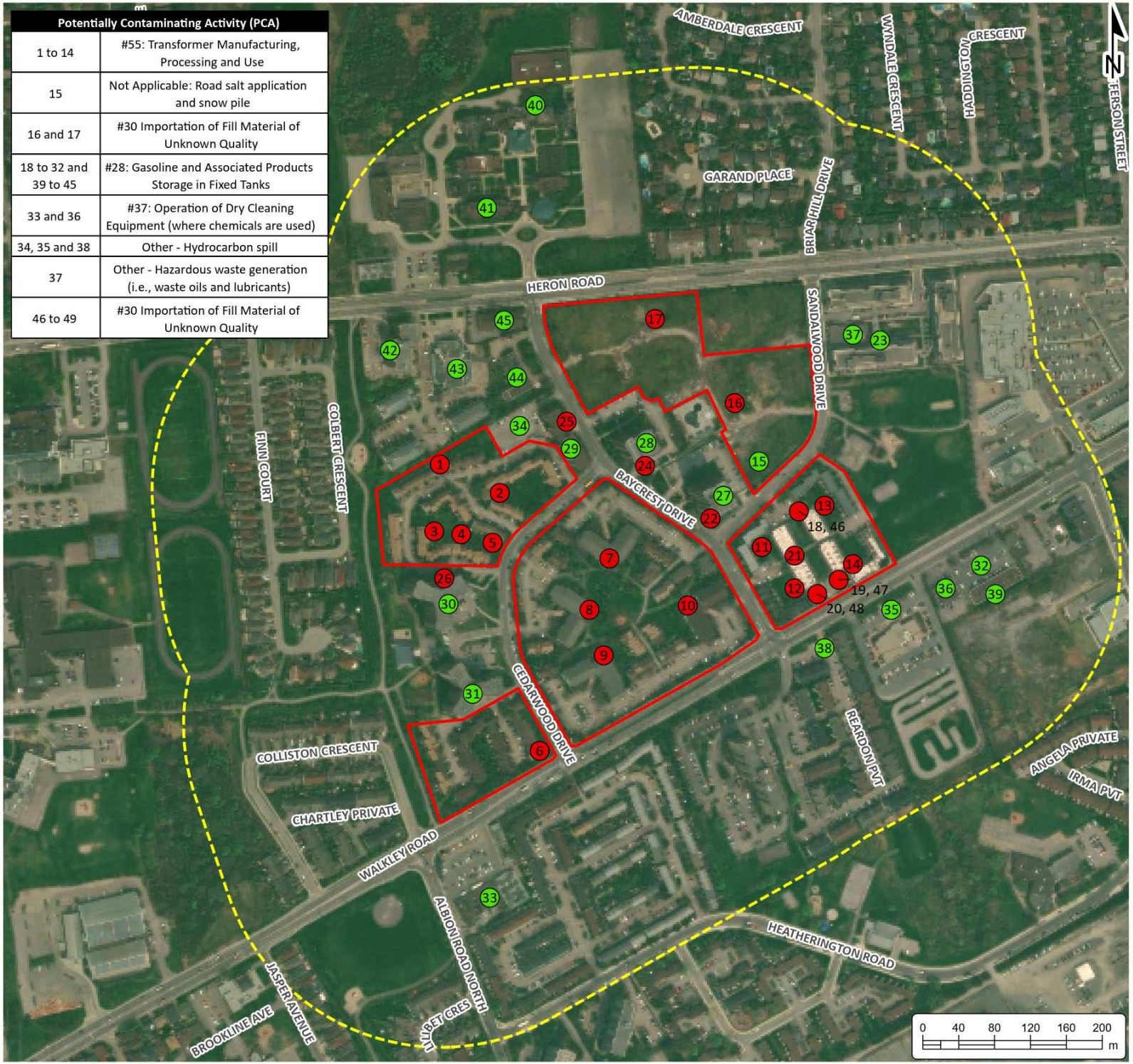

PHASE ONE ENVIRONMENTAL SITE ASSESSMENT

EFI ENGINEERING
Heron Gate Village Subdivision
Ottawa, Ontario

LEGEND

- Site (approximate)
- 250m Study Area

Potentially Contaminating Activity:

- Does Not Contribute to APEC
- Contributes to APEC

Notes:
- Imagery from Maxar (GE01) image captured on May 7, 2023 as shown in the 2023-08-10 version of the World Imagery map.
- This document contains information licensed under the Open Government License - Ontario.
- Distances on this plan are in metres and can be converted to feet by dividing by 0.3048.
- Cambium Inc. makes every effort to ensure this map is free from errors but cannot be held responsible for any damages due to error or omissions. This map should not be used for navigation or legal purposes. It is intended for general reference use only.

CAMBIUM
194 Sophia Street
Peterborough, Ontario, K9H 1E5
Tel: (705) 742.7900 Fax: (705) 742.7907
www.cambium-inc.com

CONCEPTUAL SITE MODEL STUDY AREA AND POTENTIALLY CONTAMINATING ACTIVITIES

Project No.: 22801-001	Date: May 2025	
	Rev.:	
Scale: 1:6,000	Projection: NAD 1983 UTM Zone 18N	
Created by: NLB	Checked by: KF	Figure: 3

O:\GIS\MXDs\22800-22899\22801-001 EFI Engineering - MSP - Heron Rd\2025-03-25 Phase One ESA.aprx

APEC #	Potentially Contaminating Activity[2]
1 to 14	Item 55 - Transformer Manufacturing, Processing and Use
15 and 16	Item 30 - Importation of Fill Material of Unknown Quality
17 to 24	Item 28 - Gasoline and Associated Products Storage in Fixed Tanks
25 to 28	Item 30 - Importation of Fill Material of Unknown Quality

PHASE ONE ENVIRONMENTAL SITE ASSESSMENT

EFI ENGINEERING
Heron Gate Village Subdivision
Ottawa, Ontario

LEGEND

Site (approximate)

Area of Potential Environmental Concern:

- APEC 1-14
- APEC 15-16
- APEC 17-24
- APEC 25-28

Notes:
- Imagery from Maxar (GE01) image captured on May 7, 2023 as shown in the 2023-08-10 version of the World Imagery map.
- This document contains information licensed under the Open Government License - Ontario.
- Distances on this plan are in metres and can be converted to feet by dividing by 0.3048.
- Cambium Inc. makes every effort to ensure this map is free from errors but cannot be held responsible for any damages due to error or omissions. This map should not be used for navigation or legal purposes. It is intended for general reference use only.
2. Potentially Contaminating Activity (PCA) means a use or activity set out in Column A of Table 2 of Schedule D that is occurring or has occurred in the Phase One study area.

CAMBIUM
194 Sophia Street
Peterborough, Ontario, K9H 1E5
Tel: (705) 742.7900 Fax: (705) 742.7907
www.cambium-inc.com

CONCEPTUAL SITE MODEL AREAS OF POTENTIAL ENVIRONMENTAL CONCERN

Project No.: 22801-001	Date: May 2025	Rev.:
Scale: 1:3,000	Projection: NAD 1983 UTM Zone 18N	
Created by: NLB	Checked by: KF	Figure: 4

O:\GIS\MXDs\22800-22899\22801-001 EFI Engineering - MSP - Heron Rd\2025-03-25 Phase One ESA.aprx



PHASE ONE ENVIRONMENTAL SITE ASSESSMENT

EFI ENGINEERING
Heron Gate Village Subdivision
Ottawa, Ontario

LEGEND

Site (approximate)

Notes:
- Aerial imagery from the National Air Photo Library (NAPL).
- This document contains information licensed under the Open Government License - Ontario.
- Distances on this plan are in metres and can be converted to feet by dividing by 0.3048.
- Cambium Inc. makes every effort to ensure this map is free from errors but cannot be held responsible for any damages due to error or omissions. This map should not be used for navigation or legal purposes. It is intended for general reference use only.

CAMBIUM
194 Sophia Street
Peterborough, Ontario, K9H 1E5
Tel: (705) 742.7900 Fax: (705) 742.7907
www.cambium-inc.com

1946 AERIAL IMAGERY

Project No.: 22801-001	Date: May 2025 Rev.:	
Scale: 1:4,500	Projection: NAD 1983 UTM Zone 18N	
Created by: NLB	Checked by: KF	Figure: 5

O:\GIS\MXDs\22800-22899\22801-001 EFI Engineering - MSP - Heron Rd\2025-03-25 Phase One ESA.aprx



PHASE ONE ENVIRONMENTAL SITE ASSESSMENT

EFI ENGINEERING
Heron Gate Village Subdivision
Ottawa, Ontario

LEGEND

Site (approximate)

Notes:
- Aerial imagery from the National Air Photo Library (NAPL).
- This document contains information licensed under the Open Government License - Ontario.
- Distances on this plan are in metres and can be converted to feet by dividing by 0.3048.
- Cambium Inc. makes every effort to ensure this map is free from errors but cannot be held responsible for any damages due to error or omissions. This map should not be used for navigation or legal purposes. It is intended for general reference use only.

CAMBIUM
194 Sophia Street
Peterborough, Ontario, K9H 1E5
Tel: (705) 742.7900 Fax: (705) 742.7907
www.cambium-inc.com

1950 AERIAL IMAGERY

Project No.: 22801-001	Date: May 2025 Rev.:	
Scale: 1:4,500	Projection: NAD 1983 UTM Zone 18N	
Created by: NLB	Checked by: KF	Figure: 6

O:\GIS\MXDs\22800-22899\22801-001 EFI Engineering - MSP - Heron Rd\2025-03-25 Phase One ESA.aprx

PHASE ONE ENVIRONMENTAL SITE ASSESSMENT

EFI ENGINEERING
Heron Gate Village Subdivision
Ottawa, Ontario

LEGEND

Site (approximate)

Notes:
- Aerial imagery from the National Air Photo Library (NAPL).
- This document contains information licensed under the Open Government License - Ontario.
- Distances on this plan are in metres and can be converted to feet by dividing by 0.3048.
- Cambium Inc. makes every effort to ensure this map is free from errors but cannot be held responsible for any damages due to error or omissions. This map should not be used for navigation or legal purposes. It is intended for general reference use only.

CAMBIUM
194 Sophia Street
Peterborough, Ontario, K9H 1E5
Tel: (705) 742.7900 Fax: (705) 742.7907
www.cambium-inc.com

1964 AERIAL IMAGERY

Project No.: 22801-001	Date: May 2025 Rev.:	
Scale: 1:4,500	Projection: NAD 1983 UTM Zone 18N	
Created by: NLB	Checked by: KF	Figure: 7

O:\GIS\MXDs\22800-22899\22801-001 EFI Engineering - MSP - Heron Rd\2025-03-25 Phase One ESA.aprx

PHASE ONE ENVIRONMENTAL SITE ASSESSMENT

EFI ENGINEERING

Heron Gate Village Subdivision

Ottawa, Ontario

LEGEND

Site (approximate)

Notes:

- Aerial imagery from the National Air Photo Library (NAPL).
- This document contains information licensed under the Open Government License - Ontario.
- Distances on this plan are in metres and can be converted to feet by dividing by 0.3048.
- Cambium Inc. makes every effort to ensure this map is free from errors but cannot be held responsible for any damages due to error or omissions. This map should not be used for navigation or legal purposes. It is intended for general reference use only.

CAMBIUM

194 Sophia Street
Peterborough, Ontario, K9H 1E5
Tel: (705) 742.7900 Fax: (705) 742.7907
www.cambium-inc.com

1973 AERIAL IMAGERY

Project No.: 22801-001	Date: May 2025 Rev.:	
Scale: 1:4,500	Projection: NAD 1983 UTM Zone 18N	
Created by: NLB	Checked by: KF	Figure: 8

O:\GIS\MXDs\22800-22899\22801-001 EFI Engineering - MSP - Heron Rd\2025-03-25 Phase One ESA.aprx

PHASE ONE ENVIRONMENTAL SITE ASSESSMENT

EFI ENGINEERING

Heron Gate Village Subdivision

Ottawa, Ontario

LEGEND

Site (approximate)

Notes:
- Aerial imagery from the National Air Photo Library (NAPL).
- This document contains information licensed under the Open Government License - Ontario.
- Distances on this plan are in metres and can be converted to feet by dividing by 0.3048.
- Cambium Inc. makes every effort to ensure this map is free from errors but cannot be held responsible for any damages due to error or omissions. This map should not be used for navigation or legal purposes. It is intended for general reference use only.

CAMBIUM

194 Sophia Street
Peterborough, Ontario, K9H 1E5
Tel: (705) 742.7900 Fax: (705) 742.7907
www.cambium-inc.com

1981 AERIAL IMAGERY

Project No.: 22801-001	Date: May 2025 Rev.:	
Scale: 1:4,500	Projection: NAD 1983 UTM Zone 18N	
Created by: NLB	Checked by: KF	Figure: 9

O:\GIS\MXDs\22800-22899\22801-001 EFI Engineering - MSP - Heron Rd\2025-03-25 Phase One ESA.aprx

PHASE ONE ENVIRONMENTAL SITE ASSESSMENT

EFI ENGINEERING

Heron Gate Village Subdivision

Ottawa, Ontario

LEGEND

Site (approximate)

Notes:

- Aerial imagery from the National Air Photo Library (NAPL).
- This document contains information licensed under the Open Government License - Ontario.
- Distances on this plan are in metres and can be converted to feet by dividing by 0.3048.
- Cambium Inc. makes every effort to ensure this map is free from errors but cannot be held responsible for any damages due to error or omissions. This map should not be used for navigation or legal purposes. It is intended for general reference use only.

CAMBIUM

194 Sophia Street
Peterborough, Ontario, K9H 1E5
Tel: (705) 742.7900 Fax: (705) 742.7907
www.cambium-inc.com

1994 AERIAL IMAGERY

Project No.: 22801-001	Date: May 2025 Rev.:	
Scale: 1:4,500	Projection: NAD 1983 UTM Zone 18N	
Created by: NLB	Checked by: KF	Figure: 10

O:\GIS\MXDs\22800-22899\22801-001 EFI Engineering - MSP - Heron Rd\2025-03-25 Phase One ESA.aprx

PHASE ONE ENVIRONMENTAL SITE ASSESSMENT

EFI ENGINEERING
Heron Gate Village Subdivision
Ottawa, Ontario

LEGEND

Site (approximate)

Notes:
- Aerial imagery from the Digital Raster Acquisition Project Eastern Ontario (DRAPE) 2008 - Web Map Service: © King's Printer for Ontario, 2022
- This document contains information licensed under the Open Government License - Ontario.
- Distances on this plan are in metres and can be converted to feet by dividing by 0.3048.
- Cambium Inc. makes every effort to ensure this map is free from errors but cannot be held responsible for any damages due to error or omissions. This map should not be used for navigation or legal purposes. It is intended for general reference use only.

CAMBIUM
194 Sophia Street
Peterborough, Ontario, K9H 1E5
Tel: (705) 742.7900 Fax: (705) 742.7907
www.cambium-inc.com

2008 AERIAL IMAGERY

Project No.: 22801-001	Date: May 2025 Rev.:	
Scale: 1:4,500	Projection: NAD 1983 UTM Zone 18N	
Created by: NLB	Checked by: KF	Figure: 11

O:\GIS\MXDs\22800-22899\22801-001 EFI Engineering - MSP - Heron Rd\2025-03-25 Phase One ESA.aprx

PHASE ONE ENVIRONMENTAL SITE ASSESSMENT

EFI ENGINEERING

Heron Gate Village Subdivision

Ottawa, Ontario

LEGEND

Site (approximate)

Notes:

- Aerial imagery from the Digital Raster Acquisition Project Eastern Ontario (DRAPE) 2014 - Web Map Service: © King's Printer for Ontario, 2022
- This document contains information licensed under the Open Government License - Ontario.
- Distances on this plan are in metres and can be converted to feet by dividing by 0.3048.
- Cambium Inc. makes every effort to ensure this map is free from errors but cannot be held responsible for any damages due to error or omissions. This map should not be used for navigation or legal purposes. It is intended for general reference use only.

CAMBIUM

194 Sophia Street
Peterborough, Ontario, K9H 1E5
Tel: (705) 742.7900 Fax: (705) 742.7907
www.cambium-inc.com

2014 AERIAL IMAGERY

Project No.: 22801-001	Date: May 2025 Rev.:	
Scale: 1:4,500	Projection: NAD 1983 UTM Zone 18N	
Created by: NLB	Checked by: KF	Figure: 12

O:\GIS\MXDs\22800-22899\22801-001 EFI Engineering - MSP - Heron Rd\2025-03-25 Phase One ESA.aprx

PHASE ONE ENVIRONMENTAL SITE ASSESSMENT

EFI ENGINEERING

Heron Gate Village Subdivision

Ottawa, Ontario

LEGEND

Site (approximate)

Notes:

- Aerial imagery from the City of Ottawa ArcGIS Map Service.
- This document contains information licensed under the Open Government License - Ontario.
- Distances on this plan are in metres and can be converted to feet by dividing by 0.3048.
- Cambium Inc. makes every effort to ensure this map is free from errors but cannot be held responsible for any damages due to error or omissions. This map should not be used for navigation or legal purposes. It is intended for general reference use only.

CAMBIUM

194 Sophia Street
Peterborough, Ontario, K9H 1E5
Tel: (705) 742.7900 Fax: (705) 742.7907
www.cambium-inc.com

2022 AERIAL IMAGERY

Project No.: 22801-001	Date: May 2025 Rev.:	
Scale: 1:4,500	Projection: NAD 1983 UTM Zone 18N	
Created by: NLB	Checked by: KF	Figure: 13

O:\GIS\MXDs\22800-22899\22801-001 EFI Engineering - MSP - Heron Rd\2025-03-25 Phase One ESA.aprx

Appendix A

Plan of Survey

Stantec

Stantec Geomatics Ltd.
300-1331 Clyde Avenue
Ottawa ON
Tel. 613.722.4420
www.stantec.com

© Copyright 2025 Stantec Geomatics Ltd. The reproduction, alteration or use of this REPORT in whole or in part without the express permission of Stantec Geomatics Ltd. is STRICTLY PROHIBITED.

TOPOGRAPHIC SKETCH - TREE LOCATIONS

OTTAWA CARLTON CONDOMINIUM PLANS 325, 326 & 327 BLOCKS "A", "D" & "G" REGISTERED PLAN 796 AND PART OF BLOCK "H" REGISTERED PLAN 796

CITY OF OTTAWA

Scale 1:750

20 0 20 40 METRES

Stantec Geomatics Ltd.
ONTARIO LAND SURVEYORS

METRIC CONVERSION
DISTANCES AND COORDINATES SHOWN ON THIS PLAN ARE IN METRES AND CAN BE CONVERTED TO FEET BY DIVIDING BY 0.3048

HORIZONTAL DATUM NOTE
PROJECTION: MODIFIED TRANSVERSE MERCATOR
(MTM, ZONE 9, CM76°30'W)
DATUM: NAD 83 (ORIGINAL)

DISTANCES ON THIS PLAN ARE GROUND AND MAY BE CONVERTED TO GRID DISTANCES BY DIVIDING BY A COMBINED SCALE FACTOR OF 0.99994.

VERTICAL DATUM NOTE
ELEVATIONS ARE REFERRED TO THE CANADIAN GEODETIC VERTICAL DATUM (CGVD-1928:1978)

BOUNDARY NOTE
BOUNDARY LINEWORK AND INFORMATION IS COMPILED FROM VARIOUS SOURCES AND IS NOT BASED ON ACTUAL SURVEY.

BUILDING NOTE
LOCATION AND INFORMATION PERTAINING TO THE BUILDINGS SHOWN HEREON HAVE BEEN DIGITIZED FROM VARIOUS SOURCES AND MAY NOT BE PROPERLY REFERENCED TO THE ACTUAL POSITION TO THE BOUNDARY LIMITS

BUILDING CORNERS SHOWN AS + ARE FROM FIELD MEASUREMENTS TAKEN FEBRUARY 19th, 2025 TO FEBRUARY 21st, 2025

LEGEND

■	DENOTES	FOUND MONUMENTS
□	"	SET MONUMENTS
IB	"	IRON BAR
IB#	"	ROUND IRON BAR
SIB	"	STANDARD IRON BAR
SSIB	"	SHORT STANDARD IRON BAR
CC	"	CUT CROSS
CP	"	CONCRETE PIN
WIT	"	WITNESS
PIN	"	PROPERTY IDENTIFICATION NUMBER
M/MEAS	"	MEASURED
PROP	"	PROPORTIONED
OU	"	ORIGIN UNKNOWN
SG	"	STANTEC GEOMATICS LTD.
P1	"	PLAN
	"	TREE CONIFEROUS (D.B.H. SHOWN)
	"	TREE DECIDUOUS (D.B.H. SHOWN)
	"	UNDERGROUND TELEPHONE
	"	UNDERGROUND HYDRO
	"	WATERMAIN
	"	GASMAIN
	"	STORM SEWER
	"	UNDERGROUND FIBRE OPTIC
	"	OVERHEAD WIRE
	"	SANITARY SEWER
	"	UNDERGROUND CABLE
	"	UNDERGROUND HYDRO
	"	UNDERGROUND TELEPHONE

SURVEYOR'S CERTIFICATE
I CERTIFY THAT :
1. THE SURVEY WAS COMPLETED ON THE 21st DAY OF FEBRUARY , 2025.

DATE

BRIAN J. WEBSTER
ONTARIO LAND SURVEYOR

DRAWN: DM CHECKED: BW PM: BW FIELD: CA\JL PROJECT No.: 161614434-211

Stantec

Stantec Geomatics Ltd.
300-1331 Clyde Avenue
Ottawa ON
Tel. 613.722.4420
www.stantec.com

© Copyright 2025 Stantec Geomatics Ltd. The reproduction, alteration or use of this REPORT in whole or in part without the express permission of Stantec Geomatics Ltd. is STRICTLY PROHIBITED.

TOPOGRAPHIC SKETCH OF

OTTAWA CARLTON CONDOMINIUM PLANS 325, 326 & 327 BLOCKS "A", "D" & "G" REGISTERED PLAN 796 AND PART OF BLOCK "H" REGISTERED PLAN 796

CITY OF OTTAWA

Scale 1:250

5 0 5 10 15 METRES

Stantec Geomatics Ltd.
ONTARIO LAND SURVEYORS

METRIC CONVERSION
DISTANCES AND COORDINATES SHOWN ON THIS PLAN ARE IN METRES AND CAN BE CONVERTED TO FEET BY DIVIDING BY 0.3048

HORIZONTAL DATUM NOTE
PROJECTION: MODIFIED TRANSVERSE MERCATOR (MTM, ZONE 9, CM76°30'W)
DATUM: NAD 83 (ORIGINAL)

DISTANCES ON THIS PLAN ARE GROUND AND MAY BE CONVERTED TO GRID DISTANCES BY DIVIDING BY A COMBINED SCALE FACTOR OF 0.999945.

VERTICAL DATUM NOTE
ELEVATIONS ARE REFERRED TO THE CANADIAN GEODETIC VERTICAL DATUM (CGVD-1928:1978) AND ARE DERIVED FROM THE RECORDS OF STANTEC GEOMATICS LOCATION OF SITE BENCHMARKS AS SHOWN HERREON

LEGEND

■	DENOTES	FOUND MONUMENTS
□	"	SET MONUMENTS
IB	"	IRON BAR
IBø	"	ROUND IRON BAR
SIB	"	STANDARD IRON BAR
SSIB	"	SHORT STANDARD IRON BAR
CC	"	CUT CROSS
CP	"	CONCRETE PIN
WIT	"	WITNESS
PIN	"	PROPERTY IDENTIFICATION NUMBER
M/MEAS	"	MEASURED
PROP	"	PROPORTIONED
OU	"	ORIGIN UNKNOWN
SG	"	STANTEC GEOMATICS LTD.
PL	"	PLAN BY STANTEC GEOMATICS DATED APRIL 28, 2015
PL1	"	PLAN CARLETON CONDOMINIUM PLAN 326
PL2	"	PLAN CARLETON CONDOMINIUM PLAN 327
PL3	"	PLAN 4R-36622
PL4	"	PLAN 5R-6855
ACU	"	AIR CONDITIONING UNIT
AN	"	ANCHOR
AP	"	AIR PUMP
ANT	"	ANTENNA
BH	"	BOREHOLE
BKR	"	BIKE RACK
BENCH	"	BENCH
BOL	"	BOLLARD
BOUL	"	BOULDER
CB	"	CATCH BASIN
DICB	"	DOUBLE CB
CBMH	"	CB MANHOLE
DCBMH	"	DOUBLE CB MANHOLE
SICB	"	SIDE INLET CB
CSV	"	CURB STOP VALVE
DRN	"	DRAIN
EPOST	"	ELECTRICAL OUTLET
FP	"	FLAG POLE
FL	"	FLOOD LIGHT
GC	"	GARBAGE CAN
GSR	"	GAS SERVICE REGULATOR
GV	"	GAS VALVE
HLS	"	HYDRO LIGHT STANDARD
HM	"	HYDRO METER
HTN	"	HYDRO TRANSFORMER
HW	"	HAND WELL
HYD	"	FIRE HYDRANT
JBX	"	JUNCTION BOX
LS	"	LIGHT STANDARD
MB	"	MAILBOX
MH	"	MAINTENANCE HOLE UNIDENTIFIED
MHB	"	MAINTENANCE HOLE BELL
MHF	"	MAINTENANCE HOLE FIBRE OPTIC
MHH	"	MAINTENANCE HOLE HYDRO
MHSAN	"	MAINTENANCE HOLE SANITARY
MHSTM	"	MAINTENANCE HOLE STORM
MHT	"	MAINTENANCE HOLE TRAFFIC
PLBX	"	PULL BOX
SN	"	SIGN
TB BELL	"	TERMINAL BOX - BELL
TB CATV	"	TERMINAL BOX - CABLE
TCB	"	TRAFFIC CONTROL BOX
UP	"	UTILITY POLE
VB	"	VALVE BOX
VC	"	VALVE CHAMBER
WV	"	WATER VALVE
	"	TREE STUMP
	"	TREE CONIFEROUS (D.B.H. SHOWN)
	"	TREE DECIDUOUS (D.B.H. SHOWN)
—— T ——	"	UNDERGROUND TELEPHONE
—— P ——	"	UNDERGROUND HYDRO
—— WTM ——	"	WATERMAIN
—— G ——	"	GASMAIN
—— STM ——	"	STORM SEWER
—— FOTS ——	"	UNDERGROUND FIBRE OPTIC
—— OHW ——	"	OVERHEAD WIRE
—— SAN ——	"	SANITARY SEWER
—— CATV ——	"	UNDERGROUND CABLE
—— P ——	"	UNDERGROUND HYDRO
—— T ——	"	UNDERGROUND TELEPHONE

SURVEYOR'S CERTIFICATE
I CERTIFY THAT :
1. THE SURVEY WAS COMPLETED ON THE DAY OF , 2024.

DATE

BRIAN J. WEBSTER
ONTARIO LAND SURVEYOR

DRAWN: DM CHECKED: BW PM: BW FIELD: CA\ZL PROJECT No.: 161614434-211

4 June 2025 9:36 AM
M:\Civil\161614434\2025 Tree survey topo\drawing\ACAD 161614434-211_p3.dwg

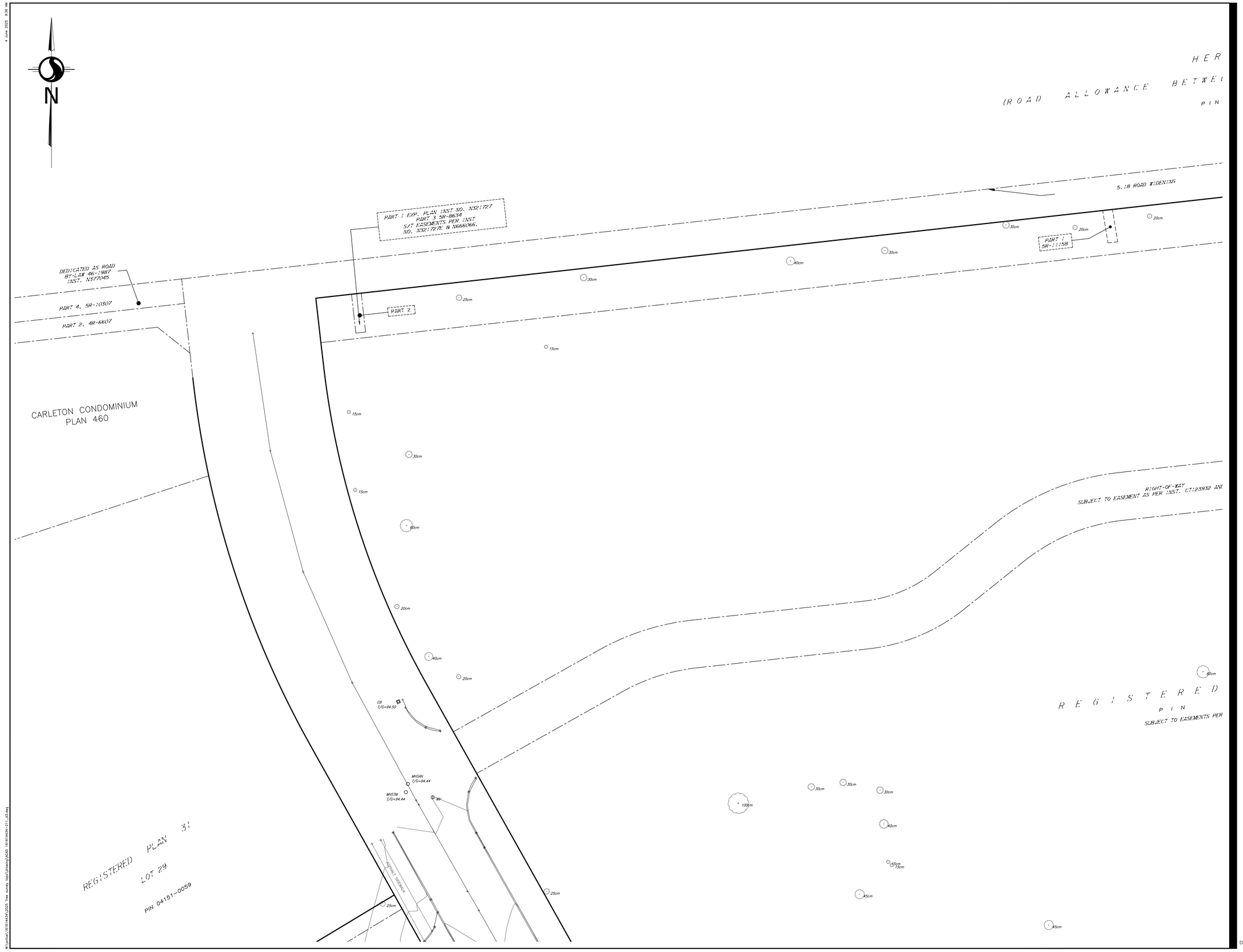

Stantec

Stantec Geomatics Ltd.
300-1331 Clyde Avenue
Ottawa ON
Tel. 613.722.4420
www.stantec.com

© Copyright 2025 Stantec Geomatics Ltd. The reproduction, alteration or use of this REPORT in whole or in part without the express permission of Stantec Geomatics Ltd. is STRICTLY PROHIBITED.

TOPOGRAPHIC SKETCH OF

OTTAWA CARLTON CONDOMINIUM PLANS 325, 326 & 327 BLOCKS "A", "D" & "G" REGISTERED PLAN 796 AND PART OF BLOCK "H" REGISTERED PLAN 796

CITY OF OTTAWA

Scale 1:250

5 0 5 10 15 METRES

Stantec Geomatics Ltd.
ONTARIO LAND SURVEYORS

METRIC CONVERSION

DISTANCES AND COORDINATES SHOWN ON THIS PLAN ARE IN METRES AND CAN BE CONVERTED TO FEET BY DIVIDING BY 0.3048

HORIZONTAL DATUM NOTE

PROJECTION: MODIFIED TRANSVERSE MERCATOR
(MTM, ZONE 9, CM76°30'W)
DATUM: NAD 83 (ORIGINAL)

DISTANCES ON THIS PLAN ARE GROUND AND MAY BE CONVERTED TO GRID DISTANCES BY DIVIDING BY A COMBINED SCALE FACTOR OF 0.999945.

VERTICAL DATUM NOTE

ELEVATIONS ARE REFERRED TO THE CANADIAN GEODETIC VERTICAL DATUM (CGVD-1928:1978) AND ARE DERIVED FROM THE RECORDS OF STANTEC GEOMATICS LOCATION OF SITE BENCHMARKS AS SHOWN HERREON

LEGEND

■	DENOTES	FOUND MONUMENTS
□	"	SET MONUMENTS
IB	"	IRON BAR
IBø	"	ROUND IRON BAR
SIB	"	STANDARD IRON BAR
SSIB	"	SHORT STANDARD IRON BAR
CC	"	CUT CROSS
CP	"	CONCRETE PIN
WIT	"	WITNESS
PIN	"	PROPERTY IDENTIFICATION NUMBER
M/MEAS	"	MEASURED
PROP	"	PROPORTIONED
OU	"	ORIGIN UNKNOWN
SG	"	STANTEC GEOMATICS LTD.
PL	"	PLAN BY STANTEC GEOMATICS DATED APRIL 28, 2015
PL1	"	PLAN CARLETON CONDOMINIUM PLAN 326
PL2	"	PLAN CARLETON CONDOMINIUM PLAN 327
PL3	"	PLAN 4R-36622
PL4	"	PLAN 5R-6855
ACU	"	AIR CONDITIONING UNIT
AN	"	ANCHOR
AP	"	AIR PUMP
ANT	"	ANTENNA
BH	"	BOREHOLE
BKR	"	BIKE RACK
BENCH	"	BENCH
BOL	"	BOLLARD
BOUL	"	BOULDER
CB	"	CATCH BASIN
DICB	"	DOUBLE CB
CBMH	"	CB MANHOLE
DCBMH	"	DOUBLE CB MANHOLE
SICB	"	SIDE INLET CB
CSV	"	CURB STOP VALVE
DRN	"	DRAIN
EPOST	"	ELECTRICAL OUTLET
FP	"	FLAG POLE
FL	"	FLOOD LIGHT
GC	"	GARBAGE CAN
GSR	"	GAS SERVICE REGULATOR
GV	"	GAS VALVE
HLS	"	HYDRO LIGHT STANDARD
HM	"	HYDRO METER
HTN	"	HYDRO TRANSFORMER
HW	"	HAND WELL
HYD	"	FIRE HYDRANT
JBX	"	JUNCTION BOX
LS	"	LIGHT STANDARD
MB	"	MAILBOX
MH	"	MAINTENANCE HOLE UNIDENTIFIED
MHB	"	MAINTENANCE HOLE BELL
MHF	"	MAINTENANCE HOLE FIBRE OPTIC
MHH	"	MAINTENANCE HOLE HYDRO
MHSAN	"	MAINTENANCE HOLE SANITARY
MHSTM	"	MAINTENANCE HOLE STORM
MHT	"	MAINTENANCE HOLE TRAFFIC
PLBX	"	PULL BOX
SN	"	SIGN
TB BELL	"	TERMINAL BOX - BELL
TB CATV	"	TERMINAL BOX - CABLE
TCB	"	TRAFFIC CONTROL BOX
UP	"	UTILITY POLE
VB	"	VALVE BOX
VC	"	VALVE CHAMBER
WV	"	WATER VALVE
	"	TREE STUMP
	"	TREE CONIFEROUS (D.B.H. SHOWN)
	"	TREE DECIDUOUS (D.B.H. SHOWN)
—— T ——	"	UNDERGROUND TELEPHONE
—— P ——	"	UNDERGROUND HYDRO
—— WTM ——	"	WATERMAIN
—— G ——	"	GASMAIN
—— STM ——	"	STORM SEWER
—— FOTS ——	"	UNDERGROUND FIBRE OPTIC
—— OHW ——	"	OVERHEAD WIRE
—— SAN ——	"	SANITARY SEWER
—— CATV ——	"	UNDERGROUND CABLE
—— P ——	"	UNDERGROUND HYDRO
—— T ——	"	UNDERGROUND TELEPHONE

SURVEYOR'S CERTIFICATE

I CERTIFY THAT :

1. THE SURVEY WAS COMPLETED ON THE DAY OF , 2024.

DATE

BRIAN J. WEBSTER
ONTARIO LAND SURVEYOR

DRAWN: DM CHECKED: BW PM: BW FIELD: CA\JL PROJECT No.: 161614434-211

W:\active\161614434\2025 Tree survey topo\drawing\ACAD 161614434-211_03.dwg
4 June 2025 9:36 AM

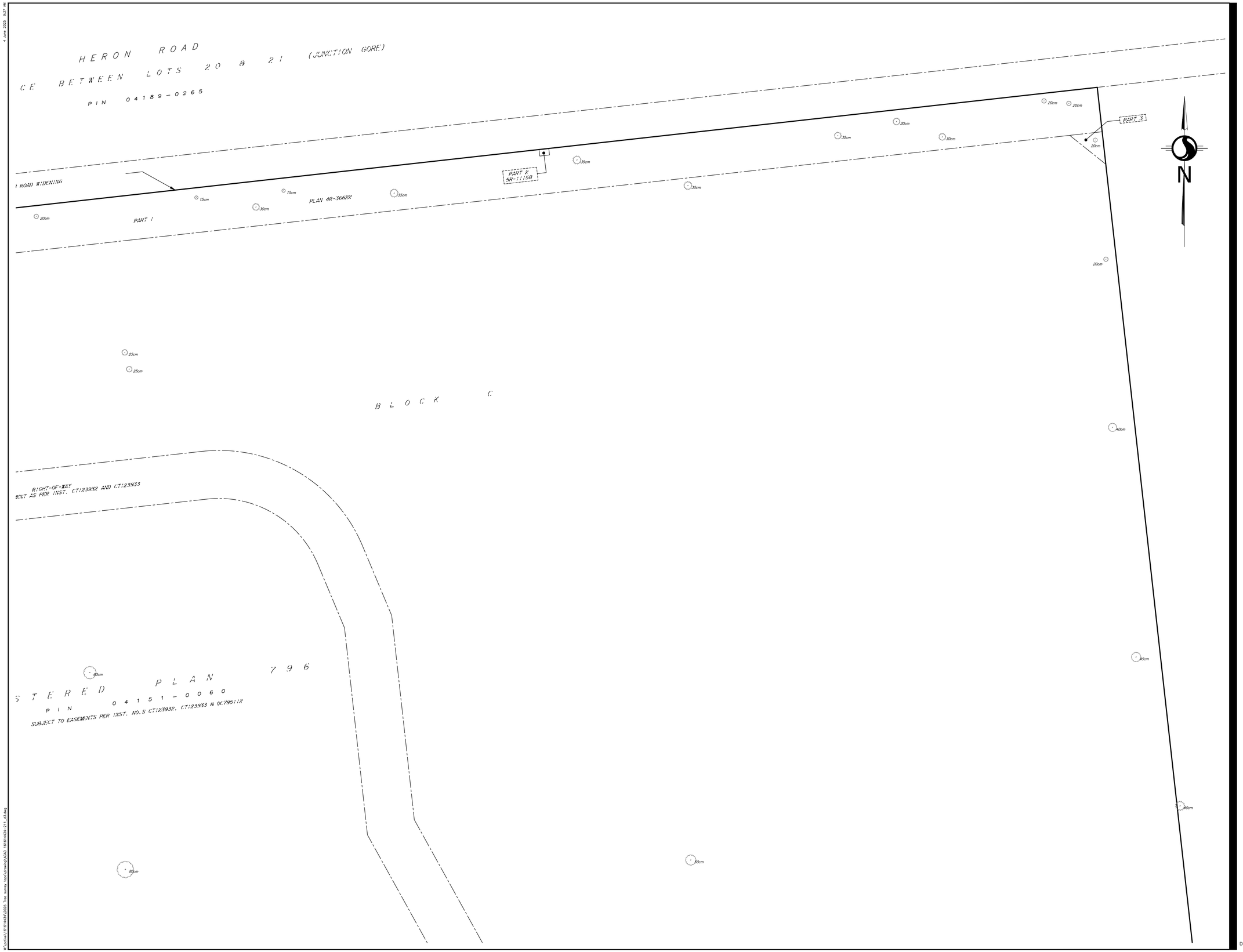

Stantec

Stantec Geomatics Ltd.
300-1331 Clyde Avenue
Ottawa ON
Tel. 613.722.4420
www.stantec.com

© Copyright 2025 Stantec Geomatics Ltd. The reproduction, alteration or use of this REPORT in whole or in part without the express permission of Stantec Geomatics Ltd. is STRICTLY PROHIBITED.

TOPOGRAPHIC SKETCH OF

OTTAWA CARLTON CONDOMINIUM PLANS 325, 326 & 327 BLOCKS "A", "D" & "G" REGISTERED PLAN 796 AND PART OF BLOCK "H" REGISTERED PLAN 796

CITY OF OTTAWA

Scale 1:250

5 0 5 10 15 METRES

Stantec Geomatics Ltd.
ONTARIO LAND SURVEYORS

METRIC CONVERSION

DISTANCES AND COORDINATES SHOWN ON THIS PLAN ARE IN METRES AND CAN BE CONVERTED TO FEET BY DIVIDING BY 0.3048

HORIZONTAL DATUM NOTE

PROJECTION: MODIFIED TRANSVERSE MERCATOR
(MTM, ZONE 9, CM76°30'W)
DATUM: NAD 83 (ORIGINAL)

DISTANCES ON THIS PLAN ARE GROUND AND MAY BE CONVERTED TO GRID DISTANCES BY DIVIDING BY A COMBINED SCALE FACTOR OF 0.999945.

VERTICAL DATUM NOTE

ELEVATIONS ARE REFERRED TO THE CANADIAN GEODETIC VERTICAL DATUM (CGVD-1928:1978) AND ARE DERIVED FROM THE RECORDS OF STANTEC GEOMATICS LOCATION OF SITE BENCHMARKS AS SHOWN HERREON

LEGEND

■	DENOTES	FOUND MONUMENTS
□	"	SET MONUMENTS
IB	"	IRON BAR
IBø	"	ROUND IRON BAR
SIB	"	STANDARD IRON BAR
SSIB	"	SHORT STANDARD IRON BAR
CC	"	CUT CROSS
CP	"	CONCRETE PIN
WIT	"	WITNESS
PIN	"	PROPERTY IDENTIFICATION NUMBER
M/MEAS	"	MEASURED
PROP	"	PROPORTIONED
OU	"	ORIGIN UNKNOWN
SG	"	STANTEC GEOMATICS LTD.
PL	"	PLAN BY STANTEC GEOMATICS DATED APRIL 28, 2015
PL1	"	PLAN CARLETON CONDOMINIUM PLAN 326
PL2	"	PLAN CARLETON CONDOMINIUM PLAN 327
PL3	"	PLAN 4R-36622
PL4	"	PLAN 5R-6855
ACU	"	AIR CONDITIONING UNIT
AN	"	ANCHOR
AP	"	AIR PUMP
ANT	"	ANTENNA
BH	"	BOREHOLE
BKR	"	BIKE RACK
BENCH	"	BENCH
BOL	"	BOLLARD
BOUL	"	BOULDER
CB	"	CATCH BASIN
DICB	"	DOUBLE CB
CBMH	"	CB MANHOLE
DCBMH	"	DOUBLE CB MANHOLE
SICB	"	SIDE INLET CB
CSV	"	CURB STOP VALVE
DRN	"	DRAIN
EPOST	"	ELECTRICAL OUTLET
FP	"	FLAG POLE
FL	"	FLOOD LIGHT
GC	"	GARBAGE CAN
GSR	"	GAS SERVICE REGULATOR
GV	"	GAS VALVE
HLS	"	HYDRO LIGHT STANDARD
HM	"	HYDRO METER
HTN	"	HYDRO TRANSFORMER
HW	"	HAND WELL
HYD	"	FIRE HYDRANT
JBX	"	JUNCTION BOX
LS	"	LIGHT STANDARD
MB	"	MAILBOX
MH	"	MAINTENANCE HOLE UNIDENTIFIED
MHB	"	MAINTENANCE HOLE BELL
MHF	"	MAINTENANCE HOLE FIBRE OPTIC
MHH	"	MAINTENANCE HOLE HYDRO
MHSAN	"	MAINTENANCE HOLE SANITARY
MHSTM	"	MAINTENANCE HOLE STORM
MHT	"	MAINTENANCE HOLE TRAFFIC
PLBX	"	PULL BOX
SN	"	SIGN
TB BELL	"	TERMINAL BOX - BELL
TB CATV	"	TERMINAL BOX - CABLE
TCB	"	TRAFFIC CONTROL BOX
UP	"	UTILITY POLE
VB	"	VALVE BOX
VC	"	VALVE CHAMBER
WV	"	WATER VALVE
	"	TREE STUMP
	"	TREE CONIFEROUS (D.B.H. SHOWN)
	"	TREE DECIDUOUS (D.B.H. SHOWN)
—— T ——	"	UNDERGROUND TELEPHONE
—— P ——	"	UNDERGROUND HYDRO
—— WTM ——	"	WATERMAIN
—— G ——	"	GASMAIN
—— STM ——	"	STORM SEWER
—— FOTS ——	"	UNDERGROUND FIBRE OPTIC
—— OHW ——	"	OVERHEAD WIRE
—— SAN ——	"	SANITARY SEWER
—— CATV ——	"	UNDERGROUND CABLE
—— P ——	"	UNDERGROUND HYDRO
—— T ——	"	UNDERGROUND TELEPHONE

SURVEYOR'S CERTIFICATE

I CERTIFY THAT :

1. THE SURVEY WAS COMPLETED ON THE DAY OF , 2024.

DATE

BRIAN J. WEBSTER
ONTARIO LAND SURVEYOR

DRAWN: DM CHECKED: BW PM: BW FIELD: CA\ZL PROJECT No.: 161614434-211

W:\Active\161614434\2025 Tree survey tops\Drawing\ACAD 161614434-211_R3.dwg
4 June 2025 9:37 AM

Appendix B

Verisk

Enviroscan Report

Site address:	2840 Baycrest Drive Ottawa ON
Project #:	25031700128
P.O. #:	157073
Requested by:	Eleanor Goolab
Date Completed:	3/21/2025 3:17:28 PM

CONFIDENTIAL

Project #: 25031700128 | P.O. #: 22801001
Requested by: Eleanor Goolab | Date Completed: 03/21/2025 15:17:28

Search Area: 2840 Baycrest Drive Ottawa ON

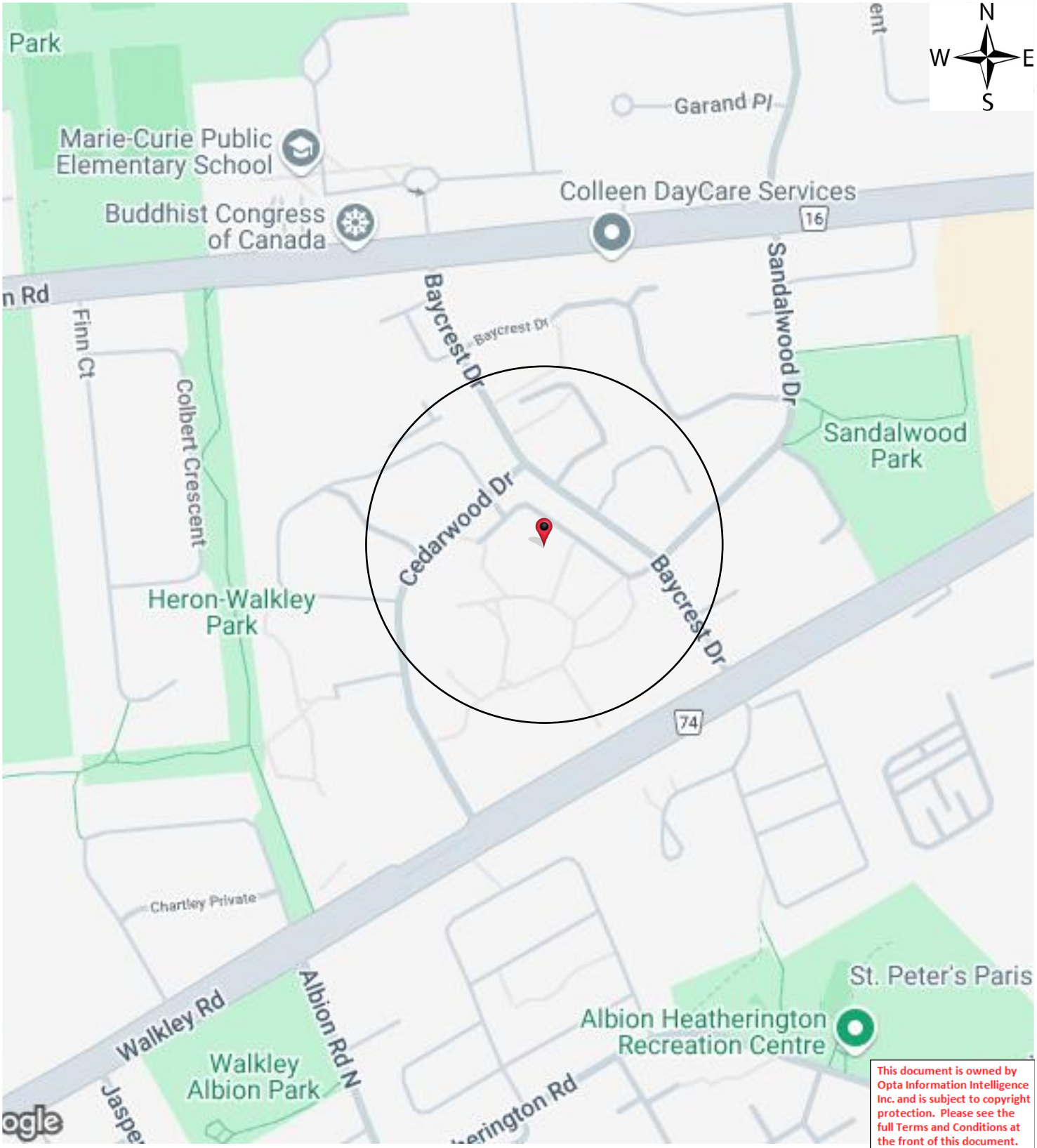

This document is owned by Opta Information Intelligence Inc. and is subject to copyright protection. Please see the full Terms and Conditions at the front of this document.

Historical Environmental Services Enviroscan Terms and Conditions

Terms and Conditions

Report

The documents (hereinafter referred to as the "Documents") to be released as part of the report (hereinafter referred to as the "Report") to be delivered to the purchaser as set out above are documents in Verisk's records relating to the described property (hereinafter referred to as the "Property"). Verisk makes no representations or warranties respecting the Documents whatsoever, including, without limitation, with respect to the completeness, accuracy or usefulness of the Documents, and does not represent or warrant that these are the only plans and reports prepared in association with the Property or in Verisk's possession at the time of Report delivery to the purchaser. The Documents are current as of the date(s) indicated on them. Interpretation of the Documents, if any, is by inference based upon the information which is apparent and obvious on the face of the Documents only. Verisk does not represent, warrant or guarantee that interpretations other than those referred to do not exist from other sources. The Report will be prepared for use by the purchaser of the services as shown above hereof only.

Disclaimer

Verisk disclaims responsibility for any losses or damages of any kind whatsoever, whether consequential or other, however caused, incurred or suffered, arising directly or indirectly as a result of the services (which services include, but are not limited to, the preparation of the Report provided hereunder), including but not limited to, any losses or damages arising directly or indirectly from any breach of contract, fundamental or otherwise, from reliance on Verisk Reports or from any tortious acts or omissions of Verisk's agents, employees or representatives.

Entire Agreement

The parties hereto acknowledge and agree to be bound by the terms and conditions hereof. The request form constitutes the entire agreement between the parties pertaining to the subject matter hereof and supersedes all prior and contemporaneous agreements, negotiations and discussions, whether oral or written, and there are no representations or warranties, or other agreements between the parties in connection with the subject matter hereof except as specifically set forth herein. No supplement, modification, waiver, or termination of the request shall be binding, unless confirmed in writing by the parties hereto.

Governing Document

In the event of any conflicts or inconsistencies between the provisions hereof and the Reports, the rights and obligations of the parties shall be deemed to be governed by the request form, which shall be the paramount document.

Law

This agreement shall be governed by and construed in accordance with the laws of the Province of Ontario and the laws of Canada applicable therein.

No Records Found

Office

175 Commerce Valley Drive W
Markham, Ontario L3T 7Z3

1.877.244.9437

optaintel.ca

Verisk.com

©Verisk Analytics Inc. All rights reserved.

CONFIDENTIAL

Appendix C

Chain of Title

CAMBIUM PROJECT # 22801-001

MULTIPLE ADDRESSES
EAST SIDE OF BAYCREST DRIVE
SOUTH SIDE SANDALWOOD DRIVE
NORTH SIDE OF WALKLEY ROAD

PIN 04151-0061

PART OF BLOCK "D"
and 1 FOOT RESERVE
REGISTERED PLAN NO. 796

formerly TOWNSHIP OF GLOUCESTER
now CITY OF OTTAWA

REGIONAL MUNICIPALITY OF OTTAWA-CARLETON

PIN	OWNERSHIP	DATES
04151-0061	**2717208 ONTARIO INC.** **TC CORE GP INC.** **TC CORE LP**	**OCTOBER 22 2021 TO PRESENT** **AS OF MARCH 21 2025**
	TC CORE GP INC. MUSTANG EQUITIES INC. TC CORE LP	JUNE 29 2012 TO OCTOBER 22 2021
	KANCO HERON GATE-5 LTD.	FEBRUARY 1 2007 TO JUNE 29 2012
	OTNIM PROPERTIES LIMITED	JANUARY 28 1997 TO FEBRUARY 1 2007
EASEMENT	THE BELL TELEPHONE COMPANY OF CANADA	FEBRUARY 24 1971
EASEMENT	THE HYDRO-ELECTRIC COMMISSION OF THE CITY OF OTTAWA	JANUARY 26 1971
EASEMENT	THE HYDRO-ELECTRIC COMMISSION OF THE CITY OF OTTAWA	APRIL 11 1967
	MINTO CONSTRUCTION COMPANY LIMITED **became** MINTO DEVELOPMENTS INC	JUNE 7 1966 & SEPTEMBER 2 1970 TO JANUARY 28 1997
	THE CORPORATION OF THE CITY OF OTTAWA	SEPTEMBER 21 1965 TO JUNE 7 1966 & SEPTEMBER 2 1970
	REGISTERED PLAN NO. 796	**SEPTEMBER 8 1965**

	MINTO CONSTRUCTION COMPANY LIMITED	JANUARY 7 1963 TO SEPTEMBER 21 1965
	WILLIAM FINN DOMENIC FINN JAMES FINN	JUNE 8 1962 TO JANUARY 7 1963
EASEMENT	THE BELL TELEPHONE COMPANY OF CANADA	NOVEMBER 14 1941
	BRIDGET FINN JAMES GORMAN ELLEN FINN	JANUARY 22 1925 TO JUNE 8 1962
	PATRICK FINN JOHANNA FINN	AUGUST 22 1876 TO JANUARY 22 1925
	REGISTERED PLAN NO. 31	**SEPTEMBER 16 1870**
	ALEX WILKINSON **and other** **PRINCIPAL OFFICERS ,** **ORDNANCE DEPARTMENT**	JANUARY 26 1832 TO AUGUST 22 1876
	JOHN BY	FEBRUARY 9 1830 TO JANUARY 26 1832
CROWN PATENT **LOTS 21 and 22 in THE JUNCTION GORE**	HENRY MUNRO	JUNE 9 1817 TO FEBRUARY 9 1830

…/4

CROWN PATENT: JUNE 9 1817

LOT 21 and LOT 22
in the JUNCTION GORE

GEOGRAPHIC TOWNSHIP OF GLOUCESTER

CAMBIUM PROJECT # 22801-001

MULTIPLE ADDRESSES
SOUTH SIDE OF HERON ROAD
WEST SIDE OF SANDALWOOD DRIVE
EAST SIDE BAYCREST DRIVE
(formerly CEDARWOOD DRIVE)

PIN 04151-0060

PART OF BLOCK "C"
REGISTERED PLAN NO. 796

formerly TOWNSHIP OF GLOUCESTER
now THE CITY OF OTTAWA

REGIONAL MUNICIPALITY OF OTTAWA-CARLETON

PIN	OWNERSHIP	DATES
04151-0060	**2717208 ONTARIO INC.** **TC CORE GP INC.** **TC CORE LP**	**OCTOBER 22 2021 TO PRESENT** **AS OF MARCH 21 2025**
LEASE	ROGERS COMMUNICATIONS INC.	NOVEMBER 30 2018
	TC CORE GP INC. MUSTANG EQUITIES INC. TC CORE LP	JUNE 29 2012 TO OCTOBER 22 2021
	KANCO HERON GATE-5 LTD.	FEBRUARY 1 2007 TO JUNE 29 2012
LEASE	ROGERS WIRELESS INC.	OCTOBER 19 2005
EASEMENT **(since abandoned)**	ROGERS CABLE INC.	MARCH 23 2000
	OTNIM PROPERTIES LIMITED	JANUARY 28 1997 TO FEBRUARY 1 2007
EASEMENT	THE REGIONAL MUNICIPALITY OF OTTAWA-CARLETON	JULY 22 1993
EASEMENT	THE REGIONAL MUNICIPALITY OF OTTAWA-CARLETON	JANUARY 15 1986
EASEMENT	THE BELL TELEPHONE COMPANY OF CANADA	AUGUST 17 1970
EASEMENT	THE HYDRO-ELECTRIC COMMISSION OF THE CITY OF OTTAWA	AUGUST 17 1970

	MINTO CONSTRUCTION COMPANY LIMITED **became** MINTO DEVELOPMENTS INC	AUGUST 11 1967 TO JANUARY 28 1997
	THE CORPORATION OF THE CITY OF OTTAWA	SEPTEMBER 21 1965 TO AUGUST 11 1967
	REGISTERED PLAN NO. 796	**SEPTEMBER 8 1965**
EASEMENT	THE BELL TELEPHONE COMPANY OF CANADA	FEBRUARY 24 1971
EASEMENT	THE HYDRO-ELECTRIC COMMISSION OF THE CITY OF OTTAWA	JANUARY 26 1971
	MINTO CONSTRUCTION COMPANY LIMITED	JANUARY 7 1963 TO SEPTEMBER 21 1965
	WILLIAM FINN DOMENIC FINN JAMES FINN	JUNE 8 1962 TO JANUARY 7 1963
EASEMENT	THE BELL TELEPHONE COMPANY OF CANADA	NOVEMBER 14 1941
	BRIDGET FINN JAMES GORMAN ELLEN FINN	JANUARY 22 1925 TO JUNE 8 1962
	PATRICK FINN JOHANNA FINN	AUGUST 22 1876 TO JANUARY 22 1925
	REGISTERED PLAN NO. 31	**SEPTEMBER 16 1870**

	ALEX WILKINSON **and other** **PRINCIPAL OFFICERS ,** **ORDNANCE DEPARTMENT**	JANUARY 26 1832 TO AUGUST 22 1876
	JOHN BY	FEBRUARY 9 1830 TO JANUARY 26 1832
CROWN PATENT **LOTS 21 and 22 in THE JUNCTION GORE**	HENRY MUNRO	JUNE 9 1817 TO FEBRUARY 9 1830

CROWN PATENT: JUNE 9 1817

LOT 21 and LOT 22
in the JUNCTION GORE

GEOGRAPHIC TOWNSHIP OF GLOUCESTER

CAMBIUM PROJECT # 22801-001

MULTIPLE ADDRESSES
NORTH SIDE OF WALKLEY ROAD
WEST SIDE OF BAYCREST DRIVE
(formerly CEDARWOOD DRIVE)

PIN 04151-0056

PART OF BLOCK “A” and
ALL OF BLOCK “G”
1 FOOT RESERVE
REGISTERED PLAN NO. 796

formerly TOWNSHIP OF GLOUCESTER
now CITY OF OTTAWA

REGIONAL MUNICIPALITY OF OTTAWA-CARLETON

PIN	OWNERSHIP	DATES
04151-0056	**2717208 ONTARIO INC.** **TC CORE GP INC.** **TC CORE LP**	**OCTOBER 22 2021 TO PRESENT** **AS OF MARCH 21 2025**
	2 MUSTANG EQUITIES INC. TC CORE GP INC.	JUNE 29 2012 TO OCTOBER 22 2021
	KANCO HERON GATE-4 LTD.	FEBRUARY 1 2007 TO JUNE 29 2012
EASEMENT	ROGERS CABLE COMMUNICATIONS INC.	NOVEMBER 9 2007
	OTNIM PROPERTIES LIMITED	JANUARY 28 1997 TO FEBRUARY 1 2007
EASEMENT **(since abandoned)**	ROGERS CABLE INC.	MARCH 23 2000
EASEMENT	THE REGIONAL MUNICIPALITY OF OTTAWA-CARLETON	MAY 7 1987
EASEMENT	THE REGIONAL MUNICIPALITY OF OTTAWA-CARLETON	DECEMBER 10 1984
EASEMENT	THE HYDRO-ELECTRIC COMMISSION OF THE CITY OF OTTAWA	AUGUST 15 1974
3 PARCELS OF LAND	MINTO CONSTRUCTION LIMITED	AUGUST 2 1974 **&** OCTOBER 13 1972 **&** SEPTEMBER 2 1970 TO JANUARY 28 1997

	THE CORPORATION OF THE CITY OF OTTAWA	SEPTEMBER 21 1965 TO AUGUST 2 1974 **&** OCTOBER 13 1972 **&** SEPTEMBER 2 1970
	REGISTERED PLAN NO. 796	**SEPTEMBER 8 1965**
EASEMENT	THE BELL TELEPHONE COMPANY OF CANADA	FEBRUARY 24 1971
EASEMENT	THE HYDRO-ELECTRIC COMMISSION OF THE CITY OF OTTAWA	JANUARY 26 1971
	MINTO CONSTRUCTION COMPANY LIMITED **became** MINTO DEVELOPMENTS INC.	JANUARY 7 1963 TO SEPTEMBER 21 1965
	WILLIAM FINN DOMENIC FINN JAMES FINN	JUNE 8 1962 TO JANUARY 7 1963
EASEMENT	THE BELL TELEPHONE COMPANY OF CANADA	NOVEMBER 14 1941
	BRIDGET FINN JAMES GORMAN ELLEN FINN	JANUARY 22 1925 TO JUNE 8 1962
	PATRICK FINN JOHANNA FINN	AUGUST 22 1876 TO JANUARY 22 1925

	REGISTERED PLAN NO. 31	SEPTEMBER 16 1870
	ALEX WILKINSON **and other** **PRINCIPAL OFFICERS ,** **ORDNANCE DEPARTMENT**	JANUARY 26 1832 TO AUGUST 22 1876
	JOHN BY	FEBRUARY 9 1830 TO JANUARY 26 1832
CROWN PATENT **LOTS 21 and 22 in THE JUNCTION GORE**	HENRY MUNRO	JUNE 9 1817 TO FEBRUARY 9 1830

CROWN PATENT: JUNE 9 1817

LOT 21 and LOT 22
in the JUNCTION GORE

GEOGRAPHIC TOWNSHIP OF GLOUCESTER

Appendix D

City Directories

CITY DIRECTORY

Years Available: 1880-2011

Year Site First Listed (within accessible data sources):

Comments/Notes:

Year: 2011	
Site & Listing:	
Baycrest Drive (2821-2837, 2840, 2848-2864, 2870, 2878-2886, 2881-2905, 2898)	-All Residential
Cedarwood Drive (2805, 2820-2842, 2831-2839, 2845, 2865, 2875, 2880-2886, 2885, 2889)	-All Residential
Heron Road (1530-1592)	-All Residential
Sandalwood Drive (2815-2879, 2852-2880, 2882, 2886, 2888-2896)	-All Residential
Walkley Road (1463-1477, 1481, 1485-1499, 1545-1581) (All Odd)	-All Residential

Adjacent Properties:	
Albion Road (North)(2900-2975)	-All Residential 2925-Hilal Food Ctr -Hashi Supermarket
Baycrest Drive (All)	-All Residential
Briar Hill Drive (2360-2400)	-All Residential
Cedarwood Drive (All)	-All Residential
Chartley Private (All)	-All Residential
Colbert Crescent (All)	-All Residential
Colliston Crescent (All)	-All Residential

Finn Court (All)	-All Residential
Garande Place (All)	-All Residential
Heatherington Road (1430-1480 even)	-All Residential
Heron Road (1440-1592)	-All Residential 1461-OC School Board 1485-OC School Board
Lillibet Crescent (101-123 odd)	-All Residential
Reardon Private (All)	-All Residential
Sandalwood Drive (All)	-All Residential
Walkley Road (1316-1610)	-All Residential 1412-Dairy Queen

	1414-Bullo Wireless 1420-Mac's Convenience 1428-Shas Pharmacy 1440-Fabricland 1444-Dollarpal 1570-Drivetest 1574-Polka Deli -House of Pet -J&J Wine -House of Pizza -ABC Driver's Training -Curves 1588-Gloria's Pizza 1590-Thai Cuisine 1598-Beauty Salon 1600-Children's Aid 1606-Robbie's Spaghetti House 1610-Tim Horton's

Year: 2005-06	
Site & Listing:	

Baycrest Drive (2821-2837, 2840, 2848-2864, 2870, 2878-2886, 2881-2905, 2898)	-All Residential
Cedarwood Drive (2805, 2820-2842, 2831-2839, 2845, 2865, 2875, 2880-2886, 2885, 2889)	-All Residential
Heron Road (1530-1592)	-All Residential
Sandalwood Drive (2815-2879, 2852-2880, 2882, 2886, 2888-2896)	-All Residential
Walkley Road (1463-1477, 1481, 1485-1499, 1545-1581) (All Odd)	-All Residential
Adjacent Properties:	
Albion Road (North)(2900-2975)	-All Residential 2925-Hilal Food Ctr

Baycrest Drive (All)	-All Residential
Briar Hill Drive (2360-2400)	-All Residential
Cedarwood Drive (All)	-All Residential
Chartley Private (All)	-All Residential
Colbert Crescent (All)	-All Residential
Colliston Crescent (All)	-All Residential
Finn Court (All)	-All Residential
Garande Place (All)	-All Residential
Heatherington Road (1430-1480 even)	-All Residential

Heron Road (1440-1592)	-All Residential 1461-OC School Board 1485-OC School Board
Lillibet Crescent (101-123 odd)	-All Residential
Reardon Private (All)	-All Residential
Sandalwood Drive (All)	-All Residential
Walkley Road (1316-1610)	-All Residential 1412-Dairy Queen 1414-Neocatel Canada 1428-Shas Pharmacy 1432-Walkley Restr 1440-Fabricland 1574-Polka Deli -X-Copper -House of Pizza 1588-Gloria's Pizza

	1590-Thai Cuisine 1600-Oasis Tanning 1606-Robbie's Spaghetti House 1610-Tim Horton's

Year: 2001-02	
Site & Listing:	
Baycrest Drive (2821-2837, 2840, 2848-2864, 2870, 2878-2886, 2881-2905, 2898)	-All Residential
Cedarwood Drive (2805, 2820-2842, 2831-2839, 2845, 2865, 2875, 2880-2886, 2885, 2889)	-All Residential
Heron Road (1530-1592)	-All Residential
Sandalwood Drive (2815-2879, 2852-2880, 2882, 2886, 2888-2896)	-All Residential
Walkley Road (1463-1477, 1481, 1485-1499, 1545-1581) (All Odd)	-All Residential

Adjacent Properties:	
Albion Road (North)(2900-2975)	-All Residential 2925-Hilal Food Ctr
Baycrest Drive (All)	-All Residential
Briar Hill Drive (2360-2400)	-All Residential
Cedarwood Drive (All)	-All Residential
Chartley Private (All)	-All Residential
Colbert Crescent (All)	-All Residential
Colliston Crescent (All)	-All Residential

Finn Court (All)	-All Residential
Garande Place (All)	-All Residential
Heatherington Road (1430-1480 even)	-All Residential
Heron Road (1440-1592)	-All Residential 1461-OC School Board 1485-OC School Board
Lillibet Crescent (101-123 odd)	-All Residential
Reardon Private (All)	-All Residential
Sandalwood Drive (All)	-All Residential
Walkley Road (1316-1610)	-All Residential 1412-Dairy Queen 1428-Shas Pharmacy

	1432-Walkley Restr 1440-Fabricland -Neocatel Canada 1444-Coat Club 1574-Polka Deli -Flavours of Greece -J&J Wine -Tony's Pawn Shop -House of Pizza 1588-Gloria's Pizza 1600-Oasis Tanning 1606-Robbie's Spaghetti House 1610-Tim Horton's

Year: 1995-96	
Site & Listing:	
Baycrest Drive (2821-2837, 2840, 2848-2864, 2870, 2878-2886, 2881-2905, 2898)	-All Residential
Cedarwood Drive (2805, 2820-2842, 2831-2839, 2845, 2865, 2875, 2880-2886, 2885, 2889)	-All Residential

Heron Road (1530-1592 even)	-All Residential
Sandalwood Drive (2815-2879, 2852-2880, 2882, 2886, 2888-2896)	-All Residential
Walkley Road (1463-1477, 1481, 1485-1499, 1545-1581) (All Odd)	-All Residential
Adjacent Properties:	
Albion Road (North)(2900-2975)	-All Residential
Baycrest Drive (All)	-All Residential
Briar Hill Drive (2360-2400)	-All Residential
Cedarwood Drive (All)	-All Residential

Chartley Private (All)	-All Residential
Colbert Crescent (All)	-All Residential
Colliston Crescent (All)	-All Residential
Finn Court (All)	-All Residential
Garande Place (All)	-All Residential
Heatherington Road (1430-1480 even)	-All Residential
Heron Road (1440-1592)	-All Residential 1461-Heron Rd Child Ctr 1480-Medical Offices
Lillibet Crescent (101-123 odd)	-All Residential

Reardon Private (All)	-All Residential
Sandalwood Drive (All)	-All Residential
Walkley Road (1316-1610)	-All Residential 1412-Dairy Queen 1414-Walkley Cleaners 1428-Shas Pharmacy 1432-Walkley Restr 1574-Betty Brite Cleaners -Walkley Bingo -Halal Food & Grocery -House of Pizza 1582-Simpson's Meat Market 1588-Gloria's Pizza 1594-Saveway Gas & Fuel 1600-Oasis Tanning 1606-Robbie's Spaghetti House

Year: 1990	
Site & Listing:	

Baycrest Drive (2821-2837, 2840, 2848-2864, 2870, 2878-2886, 2881-2905, 2898)	-All Residential
Cedarwood Drive (2805, 2820-2842, 2831-2839, 2845, 2865, 2875, 2880-2886, 2885, 2889)	-All Residential
Heron Road (1530-1592 even)	-All Residential
Sandalwood Drive (2815-2879, 2852-2880, 2882, 2886, 2888-2896)	-All Residential
Walkley Road (1463-1477, 1481, 1485-1499, 1545-1581) (All Odd)	-All Residential
Adjacent Properties:	
Albion Road (North)(2900-2975)	-All Residential 2925-Video Stop

Baycrest Drive (All)	-All Residential
Briar Hill Drive (2360-2400)	-All Residential
Cedarwood Drive (All)	-All Residential
Chartley Private (All)	-Street Not Listed
Colbert Crescent (All)	-Street Not Listed
Colliston Crescent (All)	-Street Not Listed
Finn Court (All)	-Street Not Listed
Garande Place (All)	-Street Not Listed
Heatherington Road (1430-1480 even)	-All Residential

Heron Road (1440-1592)	-All Residential 1461-Heron Rd Child Ctr 1480-Medical Offices
Lillibet Crescent (101-123 odd)	-Street Not Listed
Reardon Private (All)	-Street Not Listed
Sandalwood Drive (All)	-All Residential
Walkley Road (1316-1610)	-All Residential 1333-Walkley Arena 1412-Dairy Queen 1414-Walkley Cleaners 1416-Another Video Store 1420-Mac's Convenience 1432-Walkley Restr 1436-Mac's Convenience 1440-Fabricland 1444-Penningtons

	1574-Walkley Bingo -House of Pizza 1582-Simpson's Meat Market 1586-Berry's Pet Food 1588-Gloria's Pizza 1594-Saveway Gas & Fuel 1606-Robbie's Spaghetti House

Year: 1984	
Site & Listing:	
Baycrest Drive (2821-2837, 2840, 2848-2864, 2870, 2878-2886, 2881-2905, 2898)	-All Residential
Cedarwood Drive (2805, 2820-2842, 2831-2839, 2845, 2865, 2875, 2880-2886, 2885, 2889)	-All Residential
Heron Road (1530-1592 even)	-All Residential
Sandalwood Drive (2815-2879, 2852-2880, 2882, 2886, 2888-2896)	-All Residential

Walkley Road (1463-1477, 1481, 1485-1499, 1545-1581) (All Odd)	-All Residential
Adjacent Properties:	
Albion Road (North)(2900-2975)	-All Residential 2925-Video Stop
Baycrest Drive (All)	-All Residential
Briar Hill Drive (2360-2400)	-All Residential
Cedarwood Drive (All)	-All Residential
Chartley Private (All)	-Street Not Listed
Colbert Crescent (All)	-Street Not Listed

Colliston Crescent (All)	-Street Not Listed
Finn Court (All)	-Street Not Listed
Garande Place (All)	-Street Not Listed
Heatherington Road (1430-1480 even)	-All Residential
Heron Road (1440-1592)	-All Residential 1461-Heron Rd Child Ctr 1480-St Peter's Jr High 1485-87-St Patrick Jr High School 1495-Federal Study Ctr
Lillibet Crescent (101-123 odd)	-Street Not Listed
Reardon Private (All)	-Street Not Listed

Sandalwood Drive (All)	-All Residential
Walkley Road (1316-1610)	-All Residential 1412-Dairy Queen 1416-Walkley Meat Market 1420-Mac's Milk 1424-26-Betty Brite Cleaners 1428-Shas Pharmacy 1432-Walkley Restr 1436-Mac's Milk 1440-Fabricland 1570-Ministry of Trans 1574-Star-Lite Building Cleaning 1594-Saveway Gas & Fuel 1606-Robbie's Spaghetti House

Year: 1979	
Site & Listing:	
Baycrest Drive (2821-2837, 2840, 2848-2864, 2870, 2878-2886, 2881-2905, 2898)	-All Residential

Cedarwood Drive (2805, 2820-2842, 2831-2839, 2845, 2865, 2875, 2880-2886, 2885, 2889)	-All Residential
Heron Road (1530-1592 even)	-All Residential
Sandalwood Drive (2815-2879, 2852-2880, 2882, 2886, 2888-2896)	-All Residential
Walkley Road (1463-1477, 1481, 1485-1499, 1545-1581) (All Odd)	-All Residential
Adjacent Properties:	
Albion Road (North)(2900-2975)	-All Residential 2925-Video Stop
Baycrest Drive (All)	-All Residential
Briar Hill Drive (2360-2400)	-All Residential

Cedarwood Drive (All)	-All Residential
Chartley Private (All)	-Street Not Listed
Colbert Crescent (All)	-Street Not Listed
Colliston Crescent (All)	-Street Not Listed
Finn Court (All)	-Street Not Listed
Garande Place (All)	-Street Not Listed
Heatherington Road (1430-1480 even)	-All Residential
Heron Road (1440-1592)	-All Residential 1461-Heron Rd Child Ctr 1480-St Peter's Jr High 1485-87-St Patrick Jr High School

	1495-Federal Study Ctr
Lillibet Crescent (101-123 odd)	-Street Not Listed
Reardon Private (All)	-Street Not Listed
Sandalwood Drive (All)	-All Residential
Walkley Road (1316-1610)	-All Residential 1412-Dairy Queen 1416-Walkley Meat Market 1420-Mac's Milk 1424-26-Betty Brite Cleaners 1428-Shas Pharmacy 1432-Walkley Restr 1436-Mac's Milk 1440-Fabricland 1570-Ministry of Trans 1574-Star-Lite Building Cleaning 1594-Saveway Gas & Fuel

	1606-Robbie's Spaghetti House

Year: 1974	
Site & Listing:	
Baycrest Drive (2821-2837, 2840, 2848-2864, 2870, 2878-2886, 2881-2905, 2898)	-All Residential
Cedarwood Drive (2805, 2820-2842, 2831-2839, 2845, 2865, 2875, 2880-2886, 2885, 2889)	-All Residential
Heron Road (1530-1592 even)	-All Residential
Sandalwood Drive (2815-2879, 2852-2880, 2882, 2886, 2888-2896)	-All Residential
Walkley Road (1463-1477, 1481, 1485-1499, 1545-1581) (All Odd)	-All Residential
Adjacent Properties:	

Albion Road (North)(2900-2975)	-All Residential
Baycrest Drive (All)	-All Residential
Briar Hill Drive (2360-2400)	-All Residential
Cedarwood Drive (All)	-All Residential
Chartley Private (All)	-Street Not Listed
Colbert Crescent (All)	-Street Not Listed
Colliston Crescent (All)	-Street Not Listed
Finn Court (All)	-Street Not Listed
Garande Place (All)	-Street Not Listed

Heatherington Road (1430-1480 even)	-All Residential
Heron Road (1440-1592)	-All Residential 1461-Queen of the Angels 1480-St Peter's Jr High 1481-Ministry of Trans 1485-St Patrick Jr High School 1495-MoT
Lillibet Crescent (101-123 odd)	-Street Not Listed
Reardon Private (All)	-Street Not Listed
Sandalwood Drive (All)	-All Residential
Walkley Road (1316-1610)	-All Residential 1424-Sha's Beauty 1432-Walkley Restr

	-Mac's Milk 1440-Consumer's Dist 1574-Star-Lite Building Cleaning 1594-Walkley Gas & Fuel

Year: 1969	
Site & Listing:	
Baycrest Drive (2821-2837, 2840, 2848-2864, 2870, 2878-2886, 2881-2905, 2898)	-All Residential
Cedarwood Drive (2805, 2820-2842, 2831-2839, 2845, 2865, 2875, 2880-2886, 2885, 2889)	-Not Built Upon
Heron Road (1530-1592 even)	-All Residential
Sandalwood Drive (2815-2879, 2852-2880, 2882, 2886, 2888-2896)	-All Residential
Walkley Road (1463-1477, 1481, 1485-1499, 1545-1581) (All Odd)	-No Listings Within Radius

Adjacent Properties:	
Albion Road (North)(2900-2975)	2929-Residential
Baycrest Drive (All)	-Street Not Listed
Briar Hill Drive (2360-2400)	-Street Not Listed
Cedarwood Drive (All)	-Not Built Upon
Chartley Private (All)	-Street Not Listed
Colbert Crescent (All)	-Street Not Listed
Colliston Crescent (All)	-Street Not Listed
Finn Court (All)	-Street Not Listed

Garande Place (All)	-Street Not Listed
Heatherington Road (1430-1480 even)	-Street Not Listed
Heron Road (1440-1592)	-All Residential 1461-Queen of Angels School 1470-1480-Notre Dame HS 1485-St Patrick's HS
Lillibet Crescent (101-123 odd)	-Street Not Listed
Reardon Private (All)	-Street Not Listed
Sandalwood Drive (All)	-All Residential
Walkley Road (1316-1610)	-All Residential 1574-Star-Lite Building Cleaning 1606-Triangle Pump Svc

Year: 1965	
Site & Listing:	
Baycrest Drive (2821-2837, 2840, 2848-2864, 2870, 2878-2886, 2881-2905, 2898)	-Street Not Listed
Cedarwood Drive (2805, 2820-2842, 2831-2839, 2845, 2865, 2875, 2880-2886, 2885, 2889)	-Street Not Listed
Heron Road (1530-1592 even)	1570-Notre Dame Convent 1580-Residential
Sandalwood Drive (2815-2879, 2852-2880, 2882, 2886, 2888-2896)	-Street Not Listed
Walkley Road (1463-1477, 1481, 1485-1499, 1545-1581) (All Odd)	-No Listings Within Radius
Adjacent Properties:	

Albion Road (North)(2900-2975)	2929-Residential
Baycrest Drive (All)	-Street Not Listed
Briar Hill Drive (2360-2400)	-Street Not Listed
Cedarwood Drive (All)	-Street Not Listed
Chartley Private (All)	-Street Not Listed
Colbert Crescent (All)	-Street Not Listed
Colliston Crescent (All)	-Street Not Listed
Finn Court (All)	-Street Not Listed
Garande Place (All)	-Street Not Listed

Heatherington Road (1430-1480 even)	-Street Not Listed
Heron Road (1440-1592)	1570-Notre Dame Covenant 1571-Queen of Angels School 1580-Residential
Lillibet Crescent (101-123 odd)	-Street Not Listed
Reardon Private (All)	-Street Not Listed
Sandalwood Drive (All)	-Street Not Listed
Walkley Road (1316-1610)	-All Residential 1574-Star-Lite Building Cleaning 1606-Triangle Pump Svc

Year: 1959	
Site & Listing:	

Baycrest Drive (2821-2837, 2840, 2848-2864, 2870, 2878-2886, 2881-2905, 2898)	-Street Not Listed
Cedarwood Drive (2805, 2820-2842, 2831-2839, 2845, 2865, 2875, 2880-2886, 2885, 2889)	-Street Not Listed
Heron Road (1530-1592 even)	1570-Notre Dame Convent 1580-Residential
Sandalwood Drive (2815-2879, 2852-2880, 2882, 2886, 2888-2896)	-Street Not Listed
Walkley Road (1463-1477, 1481, 1485-1499, 1545-1581) (All Odd)	-No Listings Within Radius
Adjacent Properties:	
Albion Road (North)(2900-2975)	2929-Residential

Baycrest Drive (All)	-Street Not Listed
Briar Hill Drive (2360-2400)	-Street Not Listed
Cedarwood Drive (All)	-Street Not Listed
Chartley Private (All)	-Street Not Listed
Colbert Crescent (All)	-Street Not Listed
Colliston Crescent (All)	-Street Not Listed
Finn Court (All)	-Street Not Listed
Garande Place (All)	-Street Not Listed
Heatherington Road (1430-1480 even)	-Street Not Listed

Heron Road (1440-1592)	1570-Notre Dame Covenant 1571-Queen of Angels School 1580-Residential
Lillibet Crescent (101-123 odd)	-Street Not Listed
Reardon Private (All)	-Street Not Listed
Sandalwood Drive (All)	-Street Not Listed
Walkley Road (1316-1610)	-All Residential 1574-Star-Lite Building Cleaning 1606-Triangle Pump Svc

Year: 1954	
Site & Listing:	
Baycrest Drive (2821-2837, 2840, 2848-2864, 2870, 2878-2886, 2881-2905, 2898)	-Street Not Listed

Cedarwood Drive (2805, 2820-2842, 2831-2839, 2845, 2865, 2875, 2880-2886, 2885, 2889)	-Street Not Listed
Heron Road (1530-1592 even)	-No Listings Within Radius
Sandalwood Drive (2815-2879, 2852-2880, 2882, 2886, 2888-2896)	-Street Not Listed
Walkley Road (1463-1477, 1481, 1485-1499, 1545-1581) (All Odd)	-No Listings Within Radius
Adjacent Properties:	
Albion Road (North)(2900-2975)	-Street Not Listed
Baycrest Drive (All)	-Street Not Listed
Briar Hill Drive (2360-2400)	-Street Not Listed

Cedarwood Drive (All)	-Street Not Listed
Chartley Private (All)	-Street Not Listed
Colbert Crescent (All)	-Street Not Listed
Colliston Crescent (All)	-Street Not Listed
Finn Court (All)	-Street Not Listed
Garande Place (All)	-Street Not Listed
Heatherington Road (1430-1480 even)	-Street Not Listed
Heron Road (1440-1592)	-No Listings Within Radius
Lillibet Crescent (101-123 odd)	-Street Not Listed

Reardon Private (All)	-Street Not Listed
Sandalwood Drive (All)	-Street Not Listed
Walkley Road (1316-1610)	1320-Residential

Year: 1949	
Site & Listing:	
Baycrest Drive (2821-2837, 2840, 2848-2864, 2870, 2878-2886, 2881-2905, 2898)	-Street Not Listed
Cedarwood Drive (2805, 2820-2842, 2831-2839, 2845, 2865, 2875, 2880-2886, 2885, 2889)	-Street Not Listed
Heron Road (1530-1592 even)	-No Listings Within Radius
Sandalwood Drive (2815-2879, 2852-2880, 2882, 2886, 2888-2896)	-Street Not Listed

Walkley Road (1463-1477, 1481, 1485-1499, 1545-1581) (All Odd)	-No Listings Within Radius
Adjacent Properties:	
Albion Road (North)(2900-2975)	-Street Not Listed
Baycrest Drive (All)	-Street Not Listed
Briar Hill Drive (2360-2400)	-Street Not Listed
Cedarwood Drive (All)	-Street Not Listed
Chartley Private (All)	-Street Not Listed
Colbert Crescent (All)	-Street Not Listed

Colliston Crescent (All)	-Street Not Listed
Finn Court (All)	-Street Not Listed
Garande Place (All)	-Street Not Listed
Heatherington Road (1430-1480 even)	-Street Not Listed
Heron Road (1440-1592)	-No Listings Within Radius
Lillibet Crescent (101-123 odd)	-Street Not Listed
Reardon Private (All)	-Street Not Listed
Sandalwood Drive (All)	-Street Not Listed
Walkley Road (1316-1610)	-No Listings Within Radius

Appendix E

ERIS Report

DATABASE REPORT

Project Property:	*Heron Gate, Ottawa* *Heron Gate* *Ottawa ON K1V 0G6*
Project No:	*22801-001*
Report Type:	*Quote - Custom-Build Your Own Report*
Order No:	*25031700128*
Requested by:	*Cambium Inc.*
Date Completed:	*March 19, 2025*

Environmental Risk Information Services
A division of Glacier Media Inc.
1.866.517.5204 | info@erisinfo.com | erisinfo.com

Table of Contents

Table of Contents....2
Executive Summary....3
Executive Summary: Report Summary....4
Executive Summary: Site Report Summary - Project Property....7
Executive Summary: Site Report Summary - Surrounding Properties....10
Executive Summary: Summary By Data Source....29
Map....55
Aerial....56
Topographic Map....57
Detail Report....58
Unplottable Summary....308
Unplottable Report....310
Appendix: Database Descriptions....329
Definitions....339

Notice: IMPORTANT LIMITATIONS and YOUR LIABILITY

Reliance on information in Report: This report DOES NOT replace a full Phase I Environmental Site Assessment but is solely intended to be used as a database review of environmental records.

License for use of information in Report: No page of this report can be used without this cover page, this notice and the project property identifier. The information in Report(s) may not be modified or re-sold.

Your Liability for misuse: Using this Service and/or its reports in a manner contrary to this Notice or your agreement will be in breach of copyright and contract and ERIS may obtain damages for such mis-use, including damages caused to third parties, and gives ERIS the right to terminate your account, rescind your license to any previous reports and to bar you from future use of the Service.

No warranty of Accuracy or Liability for ERIS: The information contained in this report has been produced by ERIS Information Limited Partnership ("ERIS") using various sources of information, including information provided by Federal and Provincial government departments. The report applies only to the address and up to the date specified on the cover of this report, and any alterations or deviation from this description will require a new report. This report and the data contained herein does not purport to be and does not constitute a guarantee of the accuracy of the information contained herein and does not constitute a legal opinion nor medical advice. Although ERIS has endeavored to present you with information that is accurate, ERIS disclaims, any and all liability for any errors, omissions, or inaccuracies in such information and data, whether attributable to inadvertence, negligence or otherwise, and for any consequences arising therefrom. Liability on the part of ERIS is limited to the monetary value paid for this report.

Trademark and Copyright: You may not use the ERIS trademarks or attribute any work to ERIS other than as outlined above. This Service and Report (s) are protected by copyright owned by ERIS Information Limited Partnership. Copyright in data used in the Service or Report(s) (the "Data") is owned by ERIS or its licensors. The Service, Report(s) and Data may not be copied or reproduced in whole or in any substantial part without prior written consent of ERIS.

Executive Summary

Property Information:

Project Property:	*Heron Gate, Ottawa* *Heron Gate Ottawa ON K1V 0G6*
Project No:	*22801-001*

Order Information:

Order No:	*25031700128*
Date Requested:	*March 17, 2025*
Requested by:	*Cambium Inc.*
Report Type:	*Quote - Custom-Build Your Own Report*

Historical/Products:

ERIS Xplorer	*ERIS Xplorer*
Insurance Products	*Fire Insurance Maps/Inspection Reports/Site Plans*
Topographic Map	*ANSI Map & Ontario Base Map (OBM)*

Executive Summary: Report Summary

Database	Name	Searched	Project Property	Boundary to 0.25km	Total
AAGR	Abandoned Aggregate Inventory	Y	0	0	0
AGR	Aggregate Inventory	Y	0	0	0
AMIS	Abandoned Mine Information System	Y	0	0	0
ANDR	Anderson's Waste Disposal Sites	Y	0	0	0
AST	Aboveground Storage Tanks	Y	0	0	0
AUWR	Automobile Wrecking & Supplies	Y	0	0	0
BORE	Borehole	Y	2	4	6
CA	Certificates of Approval	Y	1	5	6
CDRY	Dry Cleaning Facilities	Y	0	1	1
CFOT	Commercial Fuel Oil Tanks	Y	0	0	0
CHEM	Chemical Manufacturers and Distributors	Y	0	0	0
CHM	Chemical Register	Y	0	0	0
CNG	Compressed Natural Gas Stations	Y	0	0	0
COAL	Inventory of Coal Gasification Plants and Coal Tar Sites	Y	0	0	0
CONV	Compliance and Convictions	Y	0	0	0
CPU	Certificates of Property Use	Y	0	0	0
DRL	Drill Hole Database	Y	0	0	0
DTNK	Delisted Fuel Tanks	Y	0	3	3
EASR	Environmental Activity and Sector Registry	Y	0	0	0
EBR	Environmental Registry	Y	0	1	1
ECA	Environmental Compliance Approval	Y	0	3	3
EEM	Environmental Effects Monitoring	Y	0	0	0
EHS	ERIS Historical Searches	Y	6	25	31
EIIS	Environmental Issues Inventory System	Y	0	0	0
EMHE	Emergency Management Historical Event	Y	0	0	0
EPAR	Environmental Penalty Annual Report	Y	0	0	0
EXP	List of Expired Fuels Safety Facilities	Y	0	4	4
FCON	Federal Convictions	Y	0	0	0
FCS	Contaminated Sites on Federal Land	Y	0	0	0
FOFT	Fisheries & Oceans Fuel Tanks	Y	0	0	0
FRST	Federal Identification Registry for Storage Tank Systems (FIRSTS)	Y	0	0	0
FST	Fuel Storage Tank	Y	0	0	0
FSTH	Fuel Storage Tank - Historic	Y	0	0	0
GEN	Ontario Regulation 347 Waste Generators Summary	Y	7	130	137
GHG	Greenhouse Gas Emissions from Large Facilities	Y	0	0	0
HINC	TSSA Historic Incidents	Y	1	0	1

Database	Name	Searched	Project Property	Boundary to 0.25km	Total
IAFT	Indian & Northern Affairs Fuel Tanks	Y	0	0	0
INC	Fuel Oil Spills and Leaks	Y	0	0	0
LIMO	Landfill Inventory Management Ontario	Y	0	0	0
MINE	Canadian Mine Locations	Y	0	0	0
MNR	Mineral Occurrences	Y	0	0	0
NATE	National Analysis of Trends in Emergencies System (NATES)	Y	0	0	0
NCPL	Non-Compliance Reports	Y	0	0	0
NDFT	National Defense & Canadian Forces Fuel Tanks	Y	0	0	0
NDSP	National Defense & Canadian Forces Spills	Y	0	0	0
NDWD	National Defence & Canadian Forces Waste Disposal Sites	Y	0	0	0
NEBI	National Energy Board Pipeline Incidents	Y	0	0	0
NEBP	National Energy Board Wells	Y	0	0	0
NEES	National Environmental Emergencies System (NEES)	Y	0	0	0
NPCB	National PCB Inventory	Y	0	0	0
NPR2	National Pollutant Release Inventory	Y	0	0	0
NPRI	National Pollutant Release Inventory - Historic	Y	0	1	1
OGWE	Oil and Gas Wells	Y	0	0	0
OOGW	Ontario Oil and Gas Wells	Y	0	0	0
OPCB	Inventory of PCB Storage Sites	Y	0	0	0
ORD	Orders	Y	0	0	0
PAP	Canadian Pulp and Paper	Y	0	0	0
PCFT	Parks Canada Fuel Storage Tanks	Y	0	0	0
PES	Pesticide Register	Y	0	8	8
PFAS	Ontario PFAS Spills	Y	0	0	0
PFCH	NPRI Reporters - PFAS Substances	Y	0	0	0
PFHA	Potential PFAS Handlers from NPRI	Y	0	0	0
PINC	Pipeline Incidents	Y	1	1	2
PPHA	Potential PFAS Handlers from EASR	Y	0	0	0
PRT	Private and Retail Fuel Storage Tanks	Y	0	1	1
PTTW	Permit to Take Water	Y	0	1	1
REC	Ontario Regulation 347 Waste Receivers Summary	Y	0	0	0
RSC	Record of Site Condition	Y	0	2	2
RST	Retail Fuel Storage Tanks	Y	0	0	0
SCT	Scott's Manufacturing Directory	Y	1	1	2
SPL	Ontario Spills	Y	3	22	25
SRDS	Wastewater Discharger Registration Database	Y	0	0	0
TANK	Anderson's Storage Tanks	Y	0	0	0
TCFT	Transport Canada Fuel Storage Tanks	Y	0	0	0
VAR	Variances for Abandonment of Underground Storage Tanks	Y	0	0	0
WDS	Waste Disposal Sites - MOE CA Inventory	Y	0	0	0

Database	Name	Searched	Project Property	Boundary to 0.25km	Total
WDSH	***Waste Disposal Sites - MOE 1991 Historical Approval Inventory***	*Y*	*0*	*0*	*0*
WWIS	***Water Well Information System***	*Y*	*1*	*18*	*19*
		Total:	*23*	*231*	*254*

Executive Summary: Site Report Summary - Project Property

Map Key	DB	Company/Site Name	Address	Dir/Dist (m)	Elev diff (m)	Page Number
1	GEN	Jemcor Elevating Inc.	2805 Cedarwood Drive Ottawa ON K1V 0G8	SW/0.0	0.00	58
1	GEN	Jemcor Elevating Inc.	2805 Cedarwood Drive Ottawa ON K1V 0G8	SW/0.0	0.00	58
2	EHS		2845 Cedarwood Drive Ottawa ON K1V 0G6	S/0.0	0.00	59
3	HINC		2845 CEDARWOOD DRIVE, UINIT 48 GLOUCESTER ON	WSW/0.0	0.00	59
4	SPL	S. 21	2832 S Cedarwood Drive Ottawa ON K1V 7R1	WNW/0.0	-0.06	60
5	GEN	OTNIM Properties Ltd.	2861 Baycrest Cres. Ottawa ON K1V 8X8	ENE/0.0	1.03	60
5	GEN	Minto Management Limited	2861 BAYCREST DR Ottawa ON K1V 8X8	ENE/0.0	1.03	61
6	EHS		2805, 2898, 2889, 2865 Cedarwood Dr. Ottawa ON K1V 0G8	SW/0.0	1.08	61

Map Key	DB	Company/Site Name	Address	Dir/Dist (m)	Elev diff (m)	Page Number
6	PINC		2865 Cedarwood Dr. Ottawa ON	SW/0.0	1.08	61
6	GEN	Elevation Elevator Inc	2865 Cedarwood Drive Ottawa ON	SW/0.0	1.08	62
7	SPL	Transglobe Property Management Ltd.	2840 Baycrest Avenue Ottawa ON	NW/0.0	1.08	62
7	EHS		2840 Baycrest Dr Ottawa ON K1V7P8	NW/0.0	1.08	63
8	EHS		2805,2898,2889,2865 Cedarwood Dr. Ottawa ON	SSW/0.0	1.00	63
8	GEN	Jemcor Elevating Inc.	2889 Cedarwood Drive Ottawa ON K1V 0G6	SSW/0.0	1.00	63
8	GEN	Jemcor Elevating Inc.	2889 Cedarwood Drive Ottawa ON K1V 0G6	SSW/0.0	1.00	64
9	EHS		Baycrest Dr Ottawa ON K1V	NE/0.0	2.00	65
10	SPL	OTTAWA, THE CITY OF	1544F BAYCREST (N.O.S.) OTTAWA CITY ON	NNW/0.0	1.00	65
11	CA	OTTAWA CITY-WALKLEY ARENA COMPLEX	1533 WALKLEY ROAD OTTAWA CITY ON	ESE/0.0	-1.00	66

Map Key	DB	Company/Site Name	Address	Dir/Dist (m)	Elev diff (m)	Page Number
12	EHS		2874 Sandalwood Dr Ottawa ON K1V 7P4	E/0.0	1.00	66
13	WWIS		ON ***Well ID:*** 1508275	NNE/0.0	2.02	66
14	BORE		ON	NNE/0.0	2.02	69
15	SCT	ARCPROTEC INC	2847 C SANDALWOOD DR OTTAWA ON K1V 7P4	NE/0.0	2.00	70
16	BORE		ON	SW/0.0	0.52	70

Executive Summary: Site Report Summary - Surrounding Properties

Map Key	DB	Company/Site Name	Address	Dir/Dist (m)	Elev Diff (m)	Page Number
17	EHS		Various Residential Addresses (Baycrest Dr., Cedarwood Cr., Sandalwood Dr., Walkley Rd.) Ottawa ON	NNE/11.3	1.96	72
18	EHS		2810 Baycrest Drive Ottawa ON K1V 7P7	NW/25.2	1.00	72
19	GEN	Timbercreek Asset	2870 Cedarwood Drive Suite 100 Ottawa ON	SW/25.8	2.15	72
19	GEN	Timbercreek Asset	2870 Cedarwood Drive Suite 100 Ottawa ON K1V 8Y5	SW/25.8	2.15	73
19	GEN	Timbercreek Asset	2870 Cedarwood Drive Suite 100 Ottawa ON K1V 8Y5	SW/25.8	2.15	73
19	GEN	Timbercreek Asset	2870 Cedarwood Drive Suite 100 Ottawa ON K1V 8Y5	SW/25.8	2.15	74
19	GEN	Timbercreek Asset	2870 Cedarwood Drive Suite 100 Ottawa ON K1V 8Y5	SW/25.8	2.15	75
19	GEN	Timbercreek Asset	2870 Cedarwood Drive Suite 100 Ottawa ON K1V 8Y5	SW/25.8	2.15	75
19	GEN	Timbercreek Asset	2870 Cedarwood Drive Suite 100 Ottawa ON K1V 8Y5	SW/25.8	2.15	76
19	GEN	Timbercreek Asset	2870 Cedarwood Drive Suite 100 Ottawa ON K1V 8Y5	SW/25.8	2.15	76
19	SPL		2870 Cedarwood Rd, Ottawa ON OTTAWA ON	SW/25.8	2.15	79

Map Key	DB	Company/Site Name	Address	Dir/Dist (m)	Elev Diff (m)	Page Number
20	SPL	PRIVATE RESIDENCE	MINTO MANAGEMENT LTD. 2850 CEDARWOOD DRIVE FURNACE OIL TANK OTTAWA CITY ON	WSW/40.3	1.92	80
21	EHS		1450 Heron Rd Ottawa ON K1V6A5	WNW/41.3	2.72	81
22	EHS		1495 Heron Road Ottawa ON K1V 9V1	NNW/46.3	1.94	81
23	BORE		ON	E/57.9	0.00	81
24	WWIS		ON ***Well ID:*** 1508970	E/58.0	0.00	82
25	EHS		1565 Heron Rd Ottawa ON K1V9V1	NNE/66.9	3.00	85
26	SPL	1500 St Laurent Boulevard	1570 Walkley Rd, Ottawa OTTAWA ON	ESE/71.5	-1.00	85
26	GEN	Modern Niagara	1570 Walkley Road Ottawa ON	ESE/71.5	-1.00	86
27	EHS		1480 Heron Road Ottawa ON K1V 6A5	WNW/71.9	1.97	86
28	EHS		1430 Heron Road Ottawa ON K1V	WSW/75.4	1.97	87
29	GEN	BETTY BRITE CLEANERS	1574 WALKLEY ROAD C/O 218 LAURIER AVENUE EAST OTTAWA ON K1V 6P5	E/76.8	-0.68	87
29	GEN	BETTY BRITE CLEANERS	1574 WALKLEY ROAD OTTAWA ON K1V 6P5	E/76.8	-0.68	87
29	GEN	BETTY BRITE CLEANERS 05-390	1574 WALKLEY ROAD OTTAWA ON K1V 6P5	E/76.8	-0.68	88

Map Key	DB	Company/Site Name	Address	Dir/Dist (m)	Elev Diff (m)	Page Number
29	GEN	STARLIGHT BUILDING CLEANING SERVIC	1576 WALKLEY ROAD OTTAWA ON K1V 6P5	E/76.8	-0.68	88
29	GEN	STARLIGHT BUILDING CLEANING SERVICES	1576 WALKLEY ROAD OTTAWA ON K1V 6P5	E/76.8	-0.68	88
29	EHS		1574-1576 Walkley Road Ottawa ON	E/76.8	-0.68	88
30	WWIS		5310 GYPLORE DR. MISSISSAUGA ON ***Well ID:*** 7154090	E/79.6	0.00	89
31	EHS		Sandalwood Park 2850 Sandalwood Drive Ottawa ON	E/84.3	0.00	91
32	PTTW	Timbercreek Developments Inc.	Herongate 7 Development Address: 2816-2838 Sandalwood Dr Gore/Gloucester, Ottawa, City District Office: Ottawa Site #: 5408-AJBKHR GLOUCESTER ON	ENE/90.0	1.00	92
32	GEN	Gerry Crepin Cartage Limited	2816 Sandalwood Drive Ottawa ON K1V 7P4	ENE/90.0	1.00	92
32	EHS		2816 Sandalwood Drive Ottawa ON K1V 0W2	ENE/90.0	1.00	93
33	SPL	1258963 Ontario Inc., operating as Condominium Management	Corporation<UNOFFICIAL> 1512 Walkley Road Ottawa ON	ESE/91.3	-1.00	93
34	EHS		1500 Walkley Road Ottawa ON K1V 0H8	SE/95.2	0.99	94
35	GEN	WALKELY CLEANERS	1414 WALKLEY ROAD OTTAWA ON K1V 6P5	SSW/95.8	0.00	94
35	GEN	WALKELY CLEANERS 41-124	1414 WALKLEY ROAD OTTAWA ON K1V 9A8	SSW/95.8	0.00	95

Map Key	DB	Company/Site Name	Address	Dir/Dist (m)	Elev Diff (m)	Page Number
35	GEN	WALKELY CLEANERS	1414 WALKLEY ROAD OTTAWA ON K1V 9A8	SSW/95.8	0.00	95
36	GEN	Shas Pharmacy Limited	1428 Walkley Road Ottawa ON K1V6P5	SSW/97.0	0.01	95
36	GEN	Shas Pharmacy Limited	1428 Walkley Road Ottawa ON K1V6P5	SSW/97.0	0.01	96
36	GEN	Shas Pharmacy Limited	1428 Walkley Road Ottawa ON K1V6P5	SSW/97.0	0.01	96
36	GEN	Shas Pharmacy Limited	1428 Walkley Road Ottawa ON K1V6P5	SSW/97.0	0.01	97
36	GEN	2568058 Ontario Ltd	1428 Walkley Road Ottawa ON K1V6P5	SSW/97.0	0.01	97
36	GEN	2568058 Ontario Ltd	1428 Walkley Road Ottawa ON K1V6P5	SSW/97.0	0.01	97
36	GEN	2568058 Ontario Ltd	1428 Walkley Road Ottawa ON K1V6P5	SSW/97.0	0.01	98
37	EHS		1412 Walkley Road Ottawa ON K1V 6P5	SSW/100.5	0.00	100
38	SCT	A-1 SIGNS	1440 Walkley Ave Unit F Ottawa ON K1V 6P5	SSW/101.5	-0.08	101
39	SPL	PRIVATE RESIDENCE	REAR OF PLAZA AT 1582 WALKLEY RD GARBAGE BIN AREA (N.O.S.) OTTAWA CITY ON K1V 6P5	E/109.5	-0.31	101
40	SPL	PRIVATE OWNER	FEDERAL STUDIES CENTRE, 1491 HERON ROAD. AIR CONDITIONING UNIT OTTAWA CITY ON K1V 6A6	NNW/111.7	2.97	102
41	WWIS		1770 HEATHERINGTON Ottawa ON	ESE/113.2	-1.00	103

Map Key	DB	Company/Site Name	Address	Dir/Dist (m)	Elev Diff (m)	Page Number
			Well ID: 7248687			
42	WWIS		1770 HEATHERINGTON Ottawa ON ***Well ID:*** 7248718	ESE/114.5	-1.00	106
43	BORE		ON	NW/117.4	3.86	109
44	SPL	UNKNOWN	1450 HEATHERINGTON OTTAWA CITY ON K1V 6S1	SSW/121.8	-0.09	111
45	CA	Claridge Homes (Church St.) Inc.	59 Colliston Crescent Ottawa ON	SW/123.6	1.00	112
45	ECA	Claridge Homes (Church St.) Inc.	59 Colliston Cres Ottawa ON K2P 0Y6	SW/123.6	1.00	112
45	ECA	Claridge Homes (Church St.) Inc.	59 Colliston Cres Ottawa ON K2P 0Y6	SW/123.6	1.00	113
46	SPL	LAFARGE CANADA INC	1476 Heatherington Rd. OTTAWA ON	S/130.5	1.00	113
47	PRT	SUNYS PETROLEUM INC	1594 WALKLEY RD OTTAWA ON K1V 6P5	E/138.3	-0.54	114
47	DTNK	SUNYS PETROLEUM INC	1594 WALKLEY RD OTTAWA ON	E/138.3	-0.54	114
47	DTNK	SUNYS PETROLEUM INC	1594 WALKLEY RD OTTAWA ON	E/138.3	-0.54	114
47	DTNK	SUNYS PETROLEUM INC	1594 WALKLEY RD OTTAWA ON	E/138.3	-0.54	115
47	EXP	SUNYS PETROLEUM INC	1594 WALKLEY RD OTTAWA ON	E/138.3	-0.54	116
47	EXP	SUNYS PETROLEUM INC	1594 WALKLEY RD OTTAWA ON	E/138.3	-0.54	116

Map Key	DB	Company/Site Name	Address	Dir/Dist (m)	Elev Diff (m)	Page Number
47	EXP	SUNYS PETROLEUM INC	1594 WALKLEY RD OTTAWA ON	E/138.3	-0.54	116
47	EXP	SUNYS PETROLEUM INC	1594 WALKLEY RD OTTAWA ON	E/138.3	-0.54	116
48	SPL	Enbridge Gas Distribution Inc.	1446 Heatherington Road Ottawa ON K1V 6S1	S/139.5	1.00	117
49	EHS		2930 Albion Road North Ottawa ON K1V	SSW/141.5	0.00	118
50	SPL	City of Ottawa	1602 Walkley RD Ottawa ON	E/142.2	0.00	118
51	BORE		ON	S/142.4	1.00	119
52	SPL	PRIVATE RESIDENCE	1440 HERON ROAD FURNACE OIL TANK OTTAWA CITY ON K1V 0X2	WNW/146.4	4.12	120
52	GEN	CARLETON CONDOMINIUM CORPORATION NO. 527	1440 Heron Road Ottawa ON	WNW/146.4	4.12	120
53	WWIS		1770 HEATHERINGTON RD. OTTAWA ON ***Well ID:*** 7102089	E/159.1	-1.00	121
54	WWIS		1770 HEATHERINGTON DR. Ottawa ON ***Well ID:*** 7130023	E/177.3	-1.00	124
55	WWIS		1770 HEATHERINGTON RD. Ottawa ON ***Well ID:*** 7116116	E/188.7	-1.00	127
55	EHS		1770 Heatherington Road Ottawa ON K1V 8T8	E/188.7	-1.00	132
56	GEN	Rexall Pharmacy Group Ltd	1725 Walkley Road Unit C Ottawa ON K1V 2P6	E/188.9	0.00	132

Map Key	DB	Company/Site Name	Address	Dir/Dist (m)	Elev Diff (m)	Page Number
56	GEN	Pharma Plus Drugmarts Ltd	1725 Walkley Road Unit C Ottawa ON K1V 2P6	E/188.9	0.00	132
56	GEN	Pharma Plus Drugmarts Ltd	1725 Walkley Road Unit C Ottawa ON K1V 2P6	E/188.9	0.00	133
56	GEN	Rexall Pharmacy Group Ltd	1725 Walkley Road Unit C Ottawa ON K1V 2P6	E/188.9	0.00	133
56	GEN	Rexall Pharmacy Group Ltd	1725 Walkley Road Unit C Ottawa ON K1V 2P6	E/188.9	0.00	134
56	GEN	Rexall Pharmacy Group Ltd	1725 Walkley Road Unit C Ottawa ON K1V 2P6	E/188.9	0.00	134
56	GEN	Rexall Pharmacy Group Ltd	1725 Walkley Road Unit C Ottawa ON	E/188.9	0.00	134
57	GEN	OTTAWA R.C. SEPARATE SCHOOL BOARD	ST. PATRICK'S HIGH SCHOOL 1485 HERON RD. OTTAWA ON K1V 6A6	NW/191.8	5.08	138
57	GEN	OTTAWA R.C. SEPARATE SCHOOL BOARD 29-314	ST. PATRICK'S INTERMEDIATE 1485 HERON RD. OTTAWA ON K1V 6A6	NW/191.8	5.08	138
57	GEN	OTTAWA-CARLETON CATHOLIC SCHOOL BOARD	ST. PATRICK'S INTERMEDIATE SCHOOL 1485 HERON ROAD OTTAWA ON K1V 6A6	NW/191.8	5.08	138
57	GEN	Ottawa-Carleton Catholic School Board	St. Patrick Intermediate School 1485 Heron Road Ottawa ON K1V 6A6	NW/191.8	5.08	139
57	GEN	Ottawa Catholic District School Board	1485 Heron Road Ottawa ON K1V 6A6	NW/191.8	5.08	140
57	GEN	Ottawa Catholic District School Board	1485 Heron Road Ottawa ON K1V 6A6	NW/191.8	5.08	140

Map Key	DB	Company/Site Name	Address	Dir/Dist (m)	Elev Diff (m)	Page Number
57	GEN	Conseil des ecoles publiques de l'Est de l'Ontario	1485 Heron Road Ottawa ON	NW/191.8	5.08	141
58	GEN	OTTAWA, CITY OF-OPERATIONS BRANCH	CITY OF OTTAWA WORKS YARD 1770 HEATHERINGTON ROAD OTTAWA ON K1H 8K7	E/193.7	-1.00	144
58	GEN	OTTAWA, CITY OF	1770 HEATHERINGTON ROAD OTTAWA ON K1H 8K7	E/193.7	-1.00	144
58	GEN	OTTAWA, CITY OF-OPERATIONS BRANCH 29-165	CITY OF OTTAWA WORKS YARD 1770 HEATHERINGTON ROAD OTTAWA ON K1H 8K7	E/193.7	-1.00	145
58	GEN	OTTAWA, CORPORATION OF THE CITY OF	1770 HEATHERINGTON ROAD OTTAWA ON K1H 8K7	E/193.7	-1.00	145
58	EHS		1770 Heatherington Road Ottawa ON	E/193.7	-1.00	146
58	GEN	OTTAWA, CORPORATION OF THE CITY OF	1770 HEATHERINGTON ROAD OTTAWA ON	E/193.7	-1.00	146
58	GEN	OTTAWA, CORPORATION OF THE CITY OF	1770 HEATHERINGTON ROAD OTTAWA ON	E/193.7	-1.00	147
58	GEN	OTTAWA, CORPORATION OF THE CITY OF	1770 HEATHERINGTON ROAD OTTAWA ON	E/193.7	-1.00	148
58	GEN	OTTAWA, CORPORATION OF THE CITY OF	1770 HEATHERINGTON ROAD OTTAWA ON K1H 8K7	E/193.7	-1.00	148
58	EHS		1770 Heatherington Rd Ottawa ON K1V8T8	E/193.7	-1.00	149
58	GEN	City of Ottawa	1770 Heatherington Road Ottawa ON K1H 8K7	E/193.7	-1.00	149
58	GEN	City of Ottawa	1770 Heatherington Road Ottawa ON K1H 8K7	E/193.7	-1.00	150

Map Key	DB	Company/Site Name	Address	Dir/Dist (m)	Elev Diff (m)	Page Number
58	GEN	City of Ottawa	1770 Heatherington Road Ottawa ON K1H 8K7	E/193.7	-1.00	150
58	GEN	City of Ottawa	1770 Heatherington Road Ottawa ON K1H 8K7	E/193.7	-1.00	150
58	GEN	City of Ottawa	1770 Heatherington Road Ottawa ON K1H 8K7	E/193.7	-1.00	151
58	PINC	ENBRIDGE GAS INC	1770 HEATHERINGTON RD,,OTTAWA, ON,K1V 2V2,CA ON	E/193.7	-1.00	151
58	SPL	ENBRIDGE CONSUMERS GAS	1770 Heatherington Road, Ottawa OTTAWA ON	E/193.7	-1.00	152
58	EHS		1770 Heatherington Road Ottawa ON K1V 8T8	E/193.7	-1.00	152
59	WWIS		1770 HEATHERINGTON RD. OTTAWA ON ***Well ID:*** 7102091	E/194.8	-1.00	153
60	RSC	CITY OF OTTAWA	1770 HEATHERINGTON ROAD ON Ottawa ON	E/199.5	-1.00	156
61	GEN	City of Ottawa	1770 Heatherington Road Ottawa ON K1H 8K7	E/201.6	-1.00	157
62	WWIS		1770 HEATHERINGTON ROAD Ottawa ON ***Well ID:*** 7248684	E/205.3	-1.00	159
63	CA	TDL GROUP LIMITED	1620 WALKLEY RD., TIM HORTON'S OTTAWA CITY ON K1V 6P5	E/205.7	-0.75	163
63	EHS		1620 Walkley Rd Ottawa ON K1V6P5	E/205.7	-0.75	163
64	GEN	BLACK PHOTO SEE&USE ON0074313	1635 WAKLEY RD. OTTAWA ON	ENE/207.5	0.00	163

Map Key	DB	Company/Site Name	Address	Dir/Dist (m)	Elev Diff (m)	Page Number
65	WWIS		1770 HEATHERINGTON Ottawa ON ***Well ID:*** 7248689	E/211.8	-1.00	163
66	WWIS		1770 HEATHERINGTON RD. OTTAWA ON ***Well ID:*** 7102092	E/212.3	-1.00	167
67	GEN	PETM Canada Corporation	1600 Heron Road Unit 1 Ottawa ON K1V2P5	ENE/221.0	0.00	170
67	GEN	PETM Canada Corporation	1600 Heron Road Unit 1 Ottawa ON K1V2P5	ENE/221.0	0.00	171
67	GEN	PetSmart Canada Store #2369	1600 Heron Road Unit 1 Ottawa ON	ENE/221.0	0.00	172
68	CA	PUBLIC WORKS & GOVT. SERVICES CANADA	1495 HERON ROAD OTTAWA CITY ON K1V 6A6	NNW/224.2	4.57	175
68	GEN	BROOKFIELD LEPAGE JOHNSON CONTROLS	FEDERAL STUDY CENTRE 1495 HERON ROAD OTTAWA ON K1V 6A6	NNW/224.2	4.57	175
68	GEN	PUBLIC WORKS &GOVERNMENT SERVICES CANADA	1495 HERON ROAD FEDERAL STUDY CENTRE OTTAWA ON K1V 6A6	NNW/224.2	4.57	176
68	GEN	PUBLIC WORKS AND GOV'T SERVICES CANADA	FEDERAL STUDY CENTER 1495 HERON ROAD_____ OTTAWA ON K1V 6A6	NNW/224.2	4.57	176
68	GEN	PUBLIC WORKS AND GOV'T SERVICES CANADA	FEDERAL STUDY CENTER 1495 HERON ROAD OTTAWA ON K1V 6A6	NNW/224.2	4.57	177
68	GEN	Public Works and Government Services Canada	1495 HERON ROAD OTTAWA ON K1V 6A6	NNW/224.2	4.57	177
68	GEN	Five Star Enterprises	1495 Heron Road Ottawa ON K1V 6A6	NNW/224.2	4.57	179

Map Key	DB	Company/Site Name	Address	Dir/Dist (m)	Elev Diff (m)	Page Number
68	WWIS		1495 HERON ROAD Ottawa ON ***Well ID:*** 7130931	NNW/224.2	4.57	179
68	GEN	Public Works and Government Services Canada	1495 HERON ROAD OTTAWA ON K1V 6A6	NNW/224.2	4.57	181
68	GEN	Public Works and Government Services Canada	1495 HERON ROAD OTTAWA ON K1V 6A6	NNW/224.2	4.57	182
68	GEN	SNC LAVALIN O & M	1495 HERON ROAD OTTAWA ON	NNW/224.2	4.57	184
68	GEN	Public Works and Government Services Canada	1495 HERON ROAD OTTAWA ON K1V 6A6	NNW/224.2	4.57	184
68	GEN	Public Works and Government Services Canada	1495 HERON ROAD OTTAWA ON	NNW/224.2	4.57	185
68	EHS		1495 Heron Rd Ottawa ON K1V6A6	NNW/224.2	4.57	187
68	GEN	Public Works and Government Services Canada	1495 HERON ROAD OTTAWA ON K1V 6A6	NNW/224.2	4.57	187
68	GEN	Public Works and Government Services Canada	1495 HERON ROAD OTTAWA ON K1V 6A6	NNW/224.2	4.57	188
68	GEN	Public Services & Procurement Canada RPB	1495 HERON ROAD OTTAWA ON K1V 6A6	NNW/224.2	4.57	190
68	GEN	Public Services & Procurement Canada RPB	1495 HERON ROAD OTTAWA ON K1V 6A6	NNW/224.2	4.57	191
68	GEN	Public Services & Procurement Canada RPB	1495 HERON ROAD OTTAWA ON K1V 6A6	NNW/224.2	4.57	192
68	GEN	PSPC RPB	1495 Heron Road Ottawa ON	NNW/224.2	4.57	193

Map Key	DB	Company/Site Name	Address	Dir/Dist (m)	Elev Diff (m)	Page Number
68	SPL		1495 Heron Rd, Ottawa OTTAWA ON	NNW/224.2	4.57	197
68	RSC	CANADA LANDS COMPANY CLC LIMITED	1495 Heron Road Ottawa ON	NNW/224.2	4.57	197
69	WWIS		1770 HEATHERINGTON RD. OTTAWA ON ***Well ID:*** 7102090	E/227.7	-1.00	198
70	WWIS		1770 HEATHERINGTON RD. Ottawa ON ***Well ID:*** 7110645	E/227.9	-1.00	201
71	WWIS		1770 HEATHERINGTON ROAD lot A con 4 OTTAWA ON ***Well ID:*** 7198794	E/232.2	-1.00	204
72	BORE		ON	NW/233.7	5.96	207
73	WWIS		1770 HEATHERINGTON ROAD Ottawa ON ***Well ID:*** 7248685	E/236.9	-0.93	209
74	SPL	VANDALS	1693 AMBERDALE (N.O.S.) OTTAWA CITY ON K1H 7B2	NNE/240.1	4.00	213
75	SPL	NISSAN	WALKLEY & HEATHERINGTON STS. WALKLEY YARD DEALERSHIP OTTAWA CITY ON	E/242.0	0.00	213
76	WWIS		1770 HEATHERINGTON Ottawa ON ***Well ID:*** 7248688	ESE/243.9	-1.00	214
77	SPL	BOARD OF EDUCATION	2597 ALTA VISTA DR. RIDGEMONT H.S. FURNACE OIL TANK OTTAWA CITY ON K1V 7T3	W/244.6	6.31	217
77	GEN	OTTAWA BOARD OF EDUCATION	RIDGEMONT HIGHSCHOOL, 2597 ALTAVISTA DR C/O 330 GILMOUR ST. OTTAWA ON K1V 7T3	W/244.6	6.31	218
77	GEN	OTTAWA BOARD OF EDUCATION	RIDGEMONT HIGHSCHOOL 2597 ALTA VISTA DRIVE OTTAWA ON K1V 7T3	W/244.6	6.31	219

Map Key	DB	Company/Site Name	Address	Dir/Dist (m)	Elev Diff (m)	Page Number
77	GEN	OTTAWA BOARD OF EDUCATION 29-528	RIDGEMONT HIGHSCHOOL, 2597 ALTAVISTA DR C/O 330 GILMOUR ST. OTTAWA ON K1V 7T3	W/244.6	6.31	220
77	GEN	OTTAWA-CARLETON DISTRICT SCHOOL BOARD	RIDGEMONT HIGH SCHOOL 2597 ALTA VISTA DRIVE OTTAWA ON K1V 7T3	W/244.6	6.31	221
77	GEN	Ottawa-Carleton District School Board	Ridgemount H.S. 2597 Alta Vista Drive Ottawa ON K1V 7T3	W/244.6	6.31	222
77	GEN	OTTAWA-CARLETON DISTRICT SCHOOL BOARD	RIDGEMONT HIGH SCHOOL 2597 ALTA VISTA DRIVE OTTAWA ON K1V 7T3	W/244.6	6.31	222
77	GEN	OTTAWA-CARLETON DISTRICT SCHOOL BOARD	RIDGEMONT HIGH SCHOOL 2597 ALTA VISTA DRIVE OTTAWA ON K1V 7T3	W/244.6	6.31	224
77	GEN	OTTAWA-CARLETON DISTRICT SCHOOL BOARD	RIDGEMONT HIGH SCHOOL 2597 ALTA VISTA DRIVE OTTAWA ON K1V 7T3	W/244.6	6.31	225
77	GEN	OTTAWA-CARLETON DISTRICT SCHOOL BOARD	RIDGEMONT HIGH SCHOOL 2597 ALTA VISTA DRIVE OTTAWA ON K1V 7T3	W/244.6	6.31	226
77	GEN	OTTAWA-CARLETON DISTRICT SCHOOL BOARD	RIDGEMONT HIGH SCHOOL 2597 ALTA VISTA DRIVE OTTAWA ON	W/244.6	6.31	228
77	GEN	OTTAWA-CARLETON DISTRICT SCHOOL BOARD	RIDGEMONT HIGH SCHOOL 2597 ALTA VISTA DRIVE OTTAWA ON K1V 7T3	W/244.6	6.31	229
77	GEN	OTTAWA-CARLETON DISTRICT SCHOOL BOARD	RIDGEMONT HIGH SCHOOL 2597 ALTA VISTA DRIVE OTTAWA ON K1V 7T3	W/244.6	6.31	230
77	GEN	OTTAWA-CARLETON DISTRICT SCHOOL BOARD	RIDGEMONT HIGH SCHOOL 2597 ALTA VISTA DRIVE OTTAWA ON K1V 7T3	W/244.6	6.31	232
77	GEN	OTTAWA-CARLETON DISTRICT SCHOOL BOARD Health and Safety	RIDGEMONT HIGH SCHOOL 2597 ALTA VISTA DRIVE OTTAWA ON K1V 7T3	W/244.6	6.31	234

Map Key	DB	Company/Site Name	Address	Dir/Dist (m)	Elev Diff (m)	Page Number
77	GEN	OTTAWA-CARLETON DISTRICT SCHOOL BOARD Health and Safety	RIDGEMONT HIGH SCHOOL 2597 ALTA VISTA DRIVE OTTAWA ON K1V 7T3	W/244.6	6.31	236
77	GEN	OTTAWA-CARLETON DISTRICT SCHOOL BOARD Health and Safety	RIDGEMONT HIGH SCHOOL 2597 ALTA VISTA DRIVE OTTAWA ON K1V 7T3	W/244.6	6.31	239
77	GEN	OTTAWA-CARLETON DISTRICT SCHOOL BOARD	RIDGEMONT HIGH SCHOOL, 2597 ALTA VISTA DRIVE OTTAWA ON	W/244.6	6.31	241
78	GEN	OTTAWA (SEE&USE ON1285703)	ECOLE S. CHARLEBOIS 2525 PROMENADE ALTA VISTA OTTAWA ON	W/245.5	8.08	250
78	GEN	OTTAWA ROMAN CATHOLIC SEPARATE SCHOOL BD	ST. PATRICK'S HIGH SCHOOL 2525 ALTA VISTA DRIVE OTTAWA ON K1V 7T3	W/245.5	8.08	250
78	GEN	OTTAWA-CARLETON CATHOLIC SCHOOL BOARD	ST. PATRICK'S HIGH SCHOOL 2525 ALTA VISTA DRIVE OTTAWA ON K1V 7T3	W/245.5	8.08	251
78	GEN	CONSEIL SCOLAIRE DE LANGUE FRANCAISE	ECOLE SECONDAIRE CHARLEBOIS 2525 PROMENADE ALTA VISTA OTTAWA ON K1J 9L8	W/245.5	8.08	251
78	GEN	C.S.D.L.F.D'.O.-C.1420 PLACE BLAIR29-498	ECOLE SECONDAIRE CHARLEBOIS 2525 PROMENADE ALTA VISTA GLOUCESTER ON K1J 9L8	W/245.5	8.08	252
78	GEN	CONSEIL DES ECOLES PUBLIQUES	CHARLEBOIS 2525 PROMENADE ALTA VISTA OTTAWA ON K1J 9L8	W/245.5	8.08	252
78	GEN	CONSEIL (OUT OF BUSINESS) UES	CHARLEBOIS 2525 PROMENADE ALTA VISTA OTTAWA ON K1J 9L8	W/245.5	8.08	253
78	GEN	Ottawa-Carleton Catholic School Board	St. Patrick High School 2525 Alta Vista Drive Ottawa ON K1V 7T3	W/245.5	8.08	254
78	SPL	Ottawa Carleton Catholic School Board<UNOFFICIAL>	2525 Altavista Ottawa ON	W/245.5	8.08	255

Map Key	DB	Company/Site Name	Address	Dir/Dist (m)	Elev Diff (m)	Page Number
78	GEN	Ottawa Catholic District School Board	St. Patrick High School 2525 Alta Vista Drive Ottawa ON K1V 7T3	W/245.5	8.08	256
78	GEN	Ottawa Catholic District School Board	St. Patrick High School 2525 Alta Vista Drive Ottawa ON K1V 7T3	W/245.5	8.08	257
78	GEN	Ottawa Catholic District School Board	St. Patrick High School 2525 Alta Vista Drive Ottawa ON K1V 7T3	W/245.5	8.08	258
78	GEN	Ottawa Catholic District School Board	St. Patrick High School 2525 Alta Vista Drive Ottawa ON K1V 7T3	W/245.5	8.08	259
78	SPL	Ottawa Carleton District School Board	2525 Alta Vista Dr Ottawa ON	W/245.5	8.08	260
78	SPL		2525 Altavista Drive Ottawa ON	W/245.5	8.08	261
78	GEN	Ottawa Catholic District School Board	St. Patrick High School 2525 Alta Vista Drive Ottawa ON K1V 7T3	W/245.5	8.08	262
78	GEN	Ottawa Catholic District School Board	St. Patrick High School 2525 Alta Vista Drive Ottawa ON	W/245.5	8.08	263
78	SPL	St. Patrick's School, Ottawa<UNOFFICIAL>	2525 Altavista Drive Ottawa ON	W/245.5	8.08	264
78	GEN	Ottawa Catholic District School Board	St. Patrick High School 2525 Alta Vista Drive Ottawa ON K1V 7T3	W/245.5	8.08	265
78	GEN	Ottawa Catholic District School Board	St. Patrick High School 2525 Alta Vista Drive Ottawa ON K1V 7T3	W/245.5	8.08	266
78	GEN	Ottawa Catholic District School Board	St. Patrick High School 2525 Alta Vista Drive Ottawa ON K1V 7T3	W/245.5	8.08	268

Map Key	DB	Company/Site Name	Address	Dir/Dist (m)	Elev Diff (m)	Page Number
78	GEN	Ottawa Catholic District School Board	St. Patrick High School 2525 Alta Vista Drive Ottawa ON K1V 7T3	W/245.5	8.08	269
78	EHS		2525 Alta Vista Dr Ottawa ON K1V7T3	W/245.5	8.08	271
78	GEN	Ottawa Catholic District School Board	St. Patrick High School 2525 Alta Vista Drive Ottawa ON K1V 7T3	W/245.5	8.08	272
78	GEN	Ottawa Catholic District School Board	St. Patrick High School 2525 Alta Vista Drive Ottawa ON K1V 7T3	W/245.5	8.08	274
78	GEN	Ottawa Catholic District School Board	2525 Alta Vista Drive Ottawa ON	W/245.5	8.08	276
79	PES	ZELLERS INC. STORE 56	HERONGATE MALL, 1670 HERON ROAD OTTAWA ON K1V 0C2	ENE/245.8	0.00	287
79	PES	ZELLERS INC.	1670 HERON ROAD OTTAWA ON K1V 0C2	ENE/245.8	0.00	287
79	CA	MARATHON REALTY COMPANY LTD.	1670 HERON RD.,HERONGATE MALL OTTAWA CITY ON K1V 0C2	ENE/245.8	0.00	287
79	EHS		1670 Heron Road Ottawa ON K1V 0C2	ENE/245.8	0.00	288
79	PES	ZELLERS INC. STORE 56	HERONGATE MALL, 1670 HERON ROAD OTTAWA ON K1V1V2	ENE/245.8	0.00	288
79	GEN	BLACK PHOTO CORPORATION	1670 HERON ROAD - OTTAWA C/O 371 GOUGH ROAD MARKHAM ON K1V 0C2	ENE/245.8	0.00	288
79	GEN	BLACK PHOTO CORPORATION	1670 HERON ROAD OTTAWA ON K1V 0C2	ENE/245.8	0.00	289

Map Key	DB	Company/Site Name	Address	Dir/Dist (m)	Elev Diff (m)	Page Number
79	GEN	BLACK PHOTO CORPORATION 05-653	1670 HERON ROAD - OTTAWA C/O 371 GOUGH ROAD MARKHAM ON K1V 0C2	ENE/245.8	0.00	289
79	GEN	SHADIK CAPITAL DRYCLEANERS LTD.	1670 HERON RD. OTTAWA ON K1V 0C2	ENE/245.8	0.00	289
79	GEN	SHADIK CAPITAL DRYCLEANERS LTD. 35-457	1670 HERON RD. OTTAWA ON K1V 0C2	ENE/245.8	0.00	290
79	GEN	PHARMA PLUS DRUGS LTD	1670 HERON ROAD OTTAWA ON K1V 0C2	ENE/245.8	0.00	290
79	GEN	PHARMA PLUS DRUGS LTD. 31-680	1670 HERON ROAD, OTTAWA C/O 5935 AIRPORT ROAD STE. 500 MISSISSAUGA ON K1V 0C2	ENE/245.8	0.00	290
79	GEN	SHADIK CAPITAL DRYCLEANERS LTD	1670 HERON RD OTTAWA ON K1V 0C2	ENE/245.8	0.00	291
79	GEN	GREAT ATLANTIC & PACIFIC CO. OF CDA.LTD.	A & P SUPER FRESH #386 1670 HERON ROAD OTTAWA ON K1V 0C2	ENE/245.8	0.00	291
79	GEN	SHADIK CAPITAL DRYCLEANERS LTD.	1670 HERON ROAD OTTAWA ON K1V 0C2	ENE/245.8	0.00	292
79	GEN	PHARMA PLUS DRUGS LTD.	1670 HERON ROAD OTTAWA ON K1V 0C2	ENE/245.8	0.00	292
79	GEN	SHADIK CAPITAL DRYCLEANERS LTD.	1670 HERON RD OTTAWA ON K1V 0C2	ENE/245.8	0.00	292
79	EHS		1670 Heron Road Ottawa ON K1V 0C2	ENE/245.8	0.00	293
79	EHS		1670 Heron Road Ottawa ON K1V 0C2	ENE/245.8	0.00	293
79	EBR	Convergys Customer Management Canada Inc.	1670 Heron Road Ottawa Ontario Ottawa ON	ENE/245.8	0.00	293

Map Key	DB	Company/Site Name	Address	Dir/Dist (m)	Elev Diff (m)	Page Number
79	SPL	Brinks Canada; Brinks Canada<UNOFFICIAL>	1670 Heron Rd Ottawa ON K1V 0C2	ENE/245.8	0.00	294
79	GEN	Sega Electric Inc.	1670 Heron Road Ottawa ON K1V 0C2	ENE/245.8	0.00	295
79	CA	Convergys Customer Management Canada Inc.	1670 Heron Road Ottawa ON K1V 0C2	ENE/245.8	0.00	295
79	PES	METRO ONTARIO INC O/A METRO/FOOD BASICS # 870	1670 HERON ROAD OTTAWA ON K1V 0C2	ENE/245.8	0.00	295
79	GEN	SHADIK CAPITAL DRYCLEANERS LTD.	1670 HERON RD OTTAWA ON K1V 0C2	ENE/245.8	0.00	296
79	GEN	SHADIK CAPITAL DRYCLEANERS LTD.	1670 HERON RD OTTAWA ON K1V 0C2	ENE/245.8	0.00	296
79	GEN	SHADIK CAPITAL DRYCLEANERS LTD.	1670 HERON RD OTTAWA ON K1V 0C2	ENE/245.8	0.00	296
79	PES	METRO ONTARIO INC O/A METRO/FOOD BASICS # 870	1670 Heron Road Ottawa ON K1V 0C2	ENE/245.8	0.00	297
79	SPL	Parson Refrigeration (1985) Ltd.	1670 Heron Rd. Ottawa ON	ENE/245.8	0.00	297
79	GEN	SHADIK CAPITAL DRYCLEANERS LTD.	1670 HERON RD OTTAWA ON K1V 0C2	ENE/245.8	0.00	298
79	NPRI	THE GREAT ATLANTIC & PACIFIC COMPANY OF CANAD	1670 HERON Road OTTAWA ON K1V0C2	ENE/245.8	0.00	298
79	EHS		1670 Heron Rd Ottawa ON K1V0C2	ENE/245.8	0.00	301
79	ECA	Convergys Customer Management Canada Inc.	1670 Heron Road Ottawa ON 45202	ENE/245.8	0.00	301

Map Key	DB	Company/Site Name	Address	Dir/Dist (m)	Elev Diff (m)	Page Number
79	CDRY	Capital Drycleaners	40-1670 Heron Rd Ottawa ON K1V0C2	ENE/245.8	0.00	301
79	PES	ZELLERS INC. STORE 56	HERONGATE MALL, 1670 HERON ROAD OTTAWA ON K1V1V2	ENE/245.8	0.00	302
79	PES	ZELLERS INC.	1670 HERON ROAD OTTAWA ON K1V0C2	ENE/245.8	0.00	303
79	PES	METRO ONTARIO INC O/A METRO/FOOD BASICS # 870	1670 HERON ROAD OTTAWA ON K1V0C2	ENE/245.8	0.00	303
80	EHS		2930 Albion Road North Ottawa ON	SSW/246.2	1.00	304
81	WWIS		1770 HEATHENNGTON ROAD OTTAWA ON ***Well ID:*** 7199621	E/246.4	-1.00	304

Executive Summary: Summary By Data Source

BORE - Borehole

A search of the BORE database, dated 1875-Jul 2018 has found that there are 6 BORE site(s) within approximately 0.25 kilometers of the project property.

Site	Address	Distance (m)	Map Key
	ON	0.0	14
	ON	0.0	16
	ON	57.9	23
	ON	117.4	43
	ON	142.4	51
	ON	233.7	72

CA - Certificates of Approval

A search of the CA database, dated 1985-Oct 30, 2011* has found that there are 6 CA site(s) within approximately 0.25 kilometers of the project property.

Site	Address	Distance (m)	Map Key
OTTAWA CITY-WALKLEY ARENA COMPLEX	1533 WALKLEY ROAD OTTAWA CITY ON	0.0	11
Claridge Homes (Church St.) Inc.	59 Colliston Crescent Ottawa ON	123.6	45

Site	Address	Distance (m)	Map Key
TDL GROUP LIMITED	1620 WALKLEY RD., TIM HORTON'S OTTAWA CITY ON K1V 6P5	205.7	63
PUBLIC WORKS & GOVT. SERVICES CANADA	1495 HERON ROAD OTTAWA CITY ON K1V 6A6	224.2	68
MARATHON REALTY COMPANY LTD.	1670 HERON RD.,HERONGATE MALL OTTAWA CITY ON K1V 0C2	245.8	79
Convergys Customer Management Canada Inc.	1670 Heron Road Ottawa ON K1V 0C2	245.8	79

CDRY - Dry Cleaning Facilities

A search of the CDRY database, dated Jan 2004-Dec 2022 has found that there are 1 CDRY site(s) within approximately 0.25 kilometers of the project property.

Site	Address	Distance (m)	Map Key
Capital Drycleaners	40-1670 Heron Rd Ottawa ON K1V0C2	245.8	79

DTNK - Delisted Fuel Tanks

A search of the DTNK database, dated Oct 2023 has found that there are 3 DTNK site(s) within approximately 0.25 kilometers of the project property.

Site	Address	Distance (m)	Map Key
SUNYS PETROLEUM INC	1594 WALKLEY RD OTTAWA ON	138.3	47
SUNYS PETROLEUM INC	1594 WALKLEY RD OTTAWA ON	138.3	47
SUNYS PETROLEUM INC	1594 WALKLEY RD OTTAWA ON	138.3	47

Site	Address	Distance (m)	Map Key

EBR - Environmental Registry

A search of the EBR database, dated 1994 - Jan 31, 2025 has found that there are 1 EBR site(s) within approximately 0.25 kilometers of the project property.

Site	Address	Distance (m)	Map Key
Convergys Customer Management Canada Inc.	1670 Heron Road Ottawa Ontario Ottawa ON	245.8	79

ECA - Environmental Compliance Approval

A search of the ECA database, dated Oct 2011-Dec 31, 2024 has found that there are 3 ECA site(s) within approximately 0.25 kilometers of the project property.

Site	Address	Distance (m)	Map Key
Claridge Homes (Church St.) Inc.	59 Colliston Cres Ottawa ON K2P 0Y6	123.6	45
Claridge Homes (Church St.) Inc.	59 Colliston Cres Ottawa ON K2P 0Y6	123.6	45
Convergys Customer Management Canada Inc.	1670 Heron Road Ottawa ON 45202	245.8	79

EHS - ERIS Historical Searches

A search of the EHS database, dated 1999-Aug 31, 2024 has found that there are 31 EHS site(s) within approximately 0.25 kilometers of the project property.

Site	Address	Distance (m)	Map Key
	2845 Cedarwood Drive Ottawa ON K1V 0G6	0.0	2
	2805, 2898, 2889, 2865 Cedarwood Dr. Ottawa ON K1V 0G8	0.0	6

Site	Address	Distance (m)	Map Key
	2840 Baycrest Dr Ottawa ON K1V7P8	0.0	7
	2805,2898,2889,2865 Cedarwood Dr. Ottawa ON	0.0	8
	Baycrest Dr Ottawa ON K1V	0.0	9
	2874 Sandalwood Dr Ottawa ON K1V 7P4	0.0	12
	Various Residential Addresses (Baycrest Dr., Cedarwood Cr., Sandalwood Dr., Walkley Rd.) Ottawa ON	11.3	17
	2810 Baycrest Drive Ottawa ON K1V 7P7	25.2	18
	1450 Heron Rd Ottawa ON K1V6A5	41.3	21
	1495 Heron Road Ottawa ON K1V 9V1	46.3	22
	1565 Heron Rd Ottawa ON K1V9V1	66.9	25
	1480 Heron Road Ottawa ON K1V 6A5	71.9	27
	1430 Heron Road Ottawa ON K1V	75.4	28

Site	Address	Distance (m)	Map Key
	1574-1576 Walkley Road Ottawa ON	76.8	29
	Sandalwood Park 2850 Sandalwood Drive Ottawa ON	84.3	31
	2816 Sandalwood Drive Ottawa ON K1V 0W2	90.0	32
	1500 Walkley Road Ottawa ON K1V 0H8	95.2	34
	1412 Walkley Road Ottawa ON K1V 6P5	100.5	37
	2930 Albion Road North Ottawa ON K1V	141.5	49
	1770 Heatherington Road Ottawa ON K1V 8T8	188.7	55
	1770 Heatherington Road Ottawa ON K1V 8T8	193.7	58
	1770 Heatherington Rd Ottawa ON K1V8T8	193.7	58
	1770 Heatherington Road Ottawa ON	193.7	58
	1620 Walkley Rd Ottawa ON K1V6P5	205.7	63
	1495 Heron Rd Ottawa ON K1V6A6	224.2	68

Site	Address	Distance (m)	Map Key
	2525 Alta Vista Dr Ottawa ON K1V7T3	245.5	78
	1670 Heron Rd Ottawa ON K1V0C2	245.8	79
	1670 Heron Road Ottawa ON K1V 0C2	245.8	79
	1670 Heron Road Ottawa ON K1V 0C2	245.8	79
	1670 Heron Road Ottawa ON K1V 0C2	245.8	79
	2930 Albion Road North Ottawa ON	246.2	80

EXP - List of Expired Fuels Safety Facilities

A search of the EXP database, dated Oct 2023 has found that there are 4 EXP site(s) within approximately 0.25 kilometers of the project property.

Site	Address	Distance (m)	Map Key
SUNYS PETROLEUM INC	1594 WALKLEY RD OTTAWA ON	138.3	47
SUNYS PETROLEUM INC	1594 WALKLEY RD OTTAWA ON	138.3	47
SUNYS PETROLEUM INC	1594 WALKLEY RD OTTAWA ON	138.3	47

Site	Address	Distance (m)	Map Key
SUNYS PETROLEUM INC	1594 WALKLEY RD OTTAWA ON	138.3	47

GEN - Ontario Regulation 347 Waste Generators Summary

A search of the GEN database, dated 1986-Jun 30, 2024 has found that there are 137 GEN site(s) within approximately 0.25 kilometers of the project property.

Site	Address	Distance (m)	Map Key
Jemcor Elevating Inc.	2805 Cedarwood Drive Ottawa ON K1V 0G8	0.0	1
Jemcor Elevating Inc.	2805 Cedarwood Drive Ottawa ON K1V 0G8	0.0	1
OTNIM Properties Ltd.	2861 Baycrest Cres. Ottawa ON K1V 8X8	0.0	5
Minto Management Limited	2861 BAYCREST DR Ottawa ON K1V 8X8	0.0	5
Elevation Elevator Inc	2865 Cedarwood Drive Ottawa ON	0.0	6
Jemcor Elevating Inc.	2889 Cedarwood Drive Ottawa ON K1V 0G6	0.0	8
Jemcor Elevating Inc.	2889 Cedarwood Drive Ottawa ON K1V 0G6	0.0	8
Timbercreek Asset	2870 Cedarwood Drive Suite 100 Ottawa ON	25.8	19
Timbercreek Asset	2870 Cedarwood Drive Suite 100 Ottawa ON K1V 8Y5	25.8	19

Site	Address	Distance (m)	Map Key
Timbercreek Asset	2870 Cedarwood Drive Suite 100 Ottawa ON K1V 8Y5	25.8	19
Timbercreek Asset	2870 Cedarwood Drive Suite 100 Ottawa ON K1V 8Y5	25.8	19
Timbercreek Asset	2870 Cedarwood Drive Suite 100 Ottawa ON K1V 8Y5	25.8	19
Timbercreek Asset	2870 Cedarwood Drive Suite 100 Ottawa ON K1V 8Y5	25.8	19
Timbercreek Asset	2870 Cedarwood Drive Suite 100 Ottawa ON K1V 8Y5	25.8	19
Timbercreek Asset	2870 Cedarwood Drive Suite 100 Ottawa ON K1V 8Y5	25.8	19
Modern Niagara	1570 Walkley Road Ottawa ON	71.5	26
BETTY BRITE CLEANERS	1574 WALKLEY ROAD C/O 218 LAURIER AVENUE EAST OTTAWA ON K1V 6P5	76.8	29
BETTY BRITE CLEANERS	1574 WALKLEY ROAD OTTAWA ON K1V 6P5	76.8	29
BETTY BRITE CLEANERS 05-390	1574 WALKLEY ROAD OTTAWA ON K1V 6P5	76.8	29
STARLIGHT BUILDING CLEANING SERVIC	1576 WALKLEY ROAD OTTAWA ON K1V 6P5	76.8	29

Site	Address	Distance (m)	Map Key
STARLIGHT BUILDING CLEANING SERVICES	1576 WALKLEY ROAD OTTAWA ON K1V 6P5	76.8	29
Gerry Crepin Cartage Limited	2816 Sandalwood Drive Ottawa ON K1V 7P4	90.0	32
WALKELY CLEANERS	1414 WALKLEY ROAD OTTAWA ON K1V 6P5	95.8	35
WALKELY CLEANERS 41-124	1414 WALKLEY ROAD OTTAWA ON K1V 9A8	95.8	35
WALKELY CLEANERS	1414 WALKLEY ROAD OTTAWA ON K1V 9A8	95.8	35
Shas Pharmacy Limited	1428 Walkley Road Ottawa ON K1V6P5	97.0	36
Shas Pharmacy Limited	1428 Walkley Road Ottawa ON K1V6P5	97.0	36
Shas Pharmacy Limited	1428 Walkley Road Ottawa ON K1V6P5	97.0	36
Shas Pharmacy Limited	1428 Walkley Road Ottawa ON K1V6P5	97.0	36
2568058 Ontario Ltd	1428 Walkley Road Ottawa ON K1V6P5	97.0	36
2568058 Ontario Ltd	1428 Walkley Road Ottawa ON K1V6P5	97.0	36
2568058 Ontario Ltd	1428 Walkley Road Ottawa ON K1V6P5	97.0	36

Site	Address	Distance (m)	Map Key
CARLETON CONDOMINIUM CORPORATION NO. 527	1440 Heron Road Ottawa ON	146.4	52
Rexall Pharmacy Group Ltd	1725 Walkley Road Unit C Ottawa ON K1V 2P6	188.9	56
Pharma Plus Drugmarts Ltd	1725 Walkley Road Unit C Ottawa ON K1V 2P6	188.9	56
Pharma Plus Drugmarts Ltd	1725 Walkley Road Unit C Ottawa ON K1V 2P6	188.9	56
Rexall Pharmacy Group Ltd	1725 Walkley Road Unit C Ottawa ON K1V 2P6	188.9	56
Rexall Pharmacy Group Ltd	1725 Walkley Road Unit C Ottawa ON K1V 2P6	188.9	56
Rexall Pharmacy Group Ltd	1725 Walkley Road Unit C Ottawa ON K1V 2P6	188.9	56
Rexall Pharmacy Group Ltd	1725 Walkley Road Unit C Ottawa ON	188.9	56
OTTAWA R.C. SEPARATE SCHOOL BOARD	ST. PATRICK'S HIGH SCHOOL 1485 HERON RD. OTTAWA ON K1V 6A6	191.8	57
OTTAWA R.C. SEPARATE SCHOOL BOARD 29-314	ST. PATRICK'S INTERMEDIATE 1485 HERON RD. OTTAWA ON K1V 6A6	191.8	57
OTTAWA-CARLETON CATHOLIC SCHOOL BOARD	ST. PATRICK'S INTERMEDIATE SCHOOL 1485 HERON ROAD OTTAWA ON K1V 6A6	191.8	57

Site	Address	Distance (m)	Map Key
Ottawa-Carleton Catholic School Board	St. Patrick Intermediate School 1485 Heron Road Ottawa ON K1V 6A6	191.8	57
Ottawa Catholic District School Board	1485 Heron Road Ottawa ON K1V 6A6	191.8	57
Ottawa Catholic District School Board	1485 Heron Road Ottawa ON K1V 6A6	191.8	57
Conseil des ecoles publiques de l'Est de l'Ontario	1485 Heron Road Ottawa ON	191.8	57
OTTAWA, CITY OF-OPERATIONS BRANCH	CITY OF OTTAWA WORKS YARD 1770 HEATHERINGTON ROAD OTTAWA ON K1H 8K7	193.7	58
OTTAWA, CITY OF	1770 HEATHERINGTON ROAD OTTAWA ON K1H 8K7	193.7	58
OTTAWA, CITY OF-OPERATIONS BRANCH 29-165	CITY OF OTTAWA WORKS YARD 1770 HEATHERINGTON ROAD OTTAWA ON K1H 8K7	193.7	58
OTTAWA, CORPORATION OF THE CITY OF	1770 HEATHERINGTON ROAD OTTAWA ON K1H 8K7	193.7	58
OTTAWA, CORPORATION OF THE CITY OF	1770 HEATHERINGTON ROAD OTTAWA ON	193.7	58
OTTAWA, CORPORATION OF THE CITY OF	1770 HEATHERINGTON ROAD OTTAWA ON	193.7	58
OTTAWA, CORPORATION OF THE CITY OF	1770 HEATHERINGTON ROAD OTTAWA ON	193.7	58
OTTAWA, CORPORATION OF THE CITY OF	1770 HEATHERINGTON ROAD OTTAWA ON K1H 8K7	193.7	58

Site	Address	Distance (m)	Map Key
City of Ottawa	1770 Heatherington Road Ottawa ON K1H 8K7	193.7	58
City of Ottawa	1770 Heatherington Road Ottawa ON K1H 8K7	193.7	58
City of Ottawa	1770 Heatherington Road Ottawa ON K1H 8K7	193.7	58
City of Ottawa	1770 Heatherington Road Ottawa ON K1H 8K7	193.7	58
City of Ottawa	1770 Heatherington Road Ottawa ON K1H 8K7	193.7	58
City of Ottawa	1770 Heatherington Road Ottawa ON K1H 8K7	201.6	61
BLACK PHOTO SEE&USE ON0074313	1635 WAKLEY RD. OTTAWA ON	207.5	64
PETM Canada Corporation	1600 Heron Road Unit 1 Ottawa ON K1V2P5	221.0	67
PETM Canada Corporation	1600 Heron Road Unit 1 Ottawa ON K1V2P5	221.0	67
PetSmart Canada Store #2369	1600 Heron Road Unit 1 Ottawa ON	221.0	67
BROOKFIELD LEPAGE JOHNSON CONTROLS	FEDERAL STUDY CENTRE 1495 HERON ROAD OTTAWA ON K1V 6A6	224.2	68

Site	Address	Distance (m)	Map Key
PUBLIC WORKS &GOVERNMENT SERVICES CANADA	1495 HERON ROAD FEDERAL STUDY CENTRE OTTAWA ON K1V 6A6	224.2	68
PUBLIC WORKS AND GOV'T SERVICES CANADA	FEDERAL STUDY CENTER 1495 HERON ROAD_____ OTTAWA ON K1V 6A6	224.2	68
PUBLIC WORKS AND GOV'T SERVICES CANADA	FEDERAL STUDY CENTER 1495 HERON ROAD OTTAWA ON K1V 6A6	224.2	68
Public Works and Government Services Canada	1495 HERON ROAD OTTAWA ON K1V 6A6	224.2	68
Five Star Enterprises	1495 Heron Road Ottawa ON K1V 6A6	224.2	68
Public Works and Government Services Canada	1495 HERON ROAD OTTAWA ON K1V 6A6	224.2	68
Public Works and Government Services Canada	1495 HERON ROAD OTTAWA ON K1V 6A6	224.2	68
SNC LAVALIN O & M	1495 HERON ROAD OTTAWA ON	224.2	68
Public Works and Government Services Canada	1495 HERON ROAD OTTAWA ON K1V 6A6	224.2	68
Public Works and Government Services Canada	1495 HERON ROAD OTTAWA ON	224.2	68
Public Works and Government Services Canada	1495 HERON ROAD OTTAWA ON K1V 6A6	224.2	68
Public Works and Government Services Canada	1495 HERON ROAD OTTAWA ON K1V 6A6	224.2	68

Site	Address	Distance (m)	Map Key
Public Services & Procurement Canada RPB	1495 HERON ROAD OTTAWA ON K1V 6A6	224.2	68
Public Services & Procurement Canada RPB	1495 HERON ROAD OTTAWA ON K1V 6A6	224.2	68
Public Services & Procurement Canada RPB	1495 HERON ROAD OTTAWA ON K1V 6A6	224.2	68
PSPC RPB	1495 Heron Road Ottawa ON	224.2	68
OTTAWA BOARD OF EDUCATION	RIDGEMONT HIGHSCHOOL, 2597 ALTAVISTA DR C/O 330 GILMOUR ST. OTTAWA ON K1V 7T3	244.6	77
OTTAWA BOARD OF EDUCATION	RIDGEMONT HIGHSCHOOL 2597 ALTA VISTA DRIVE OTTAWA ON K1V 7T3	244.6	77
OTTAWA BOARD OF EDUCATION 29-528	RIDGEMONT HIGHSCHOOL, 2597 ALTAVISTA DR C/O 330 GILMOUR ST. OTTAWA ON K1V 7T3	244.6	77
OTTAWA-CARLETON DISTRICT SCHOOL BOARD	RIDGEMONT HIGH SCHOOL 2597 ALTA VISTA DRIVE OTTAWA ON K1V 7T3	244.6	77
Ottawa-Carleton District School Board	Ridgemount H.S. 2597 Alta Vista Drive Ottawa ON K1V 7T3	244.6	77
OTTAWA-CARLETON DISTRICT SCHOOL BOARD	RIDGEMONT HIGH SCHOOL 2597 ALTA VISTA DRIVE OTTAWA ON K1V 7T3	244.6	77
OTTAWA-CARLETON DISTRICT SCHOOL BOARD	RIDGEMONT HIGH SCHOOL 2597 ALTA VISTA DRIVE OTTAWA ON K1V 7T3	244.6	77

Site	Address	Distance (m)	Map Key
OTTAWA-CARLETON DISTRICT SCHOOL BOARD	RIDGEMONT HIGH SCHOOL 2597 ALTA VISTA DRIVE OTTAWA ON K1V 7T3	244.6	77
OTTAWA-CARLETON DISTRICT SCHOOL BOARD	RIDGEMONT HIGH SCHOOL 2597 ALTA VISTA DRIVE OTTAWA ON K1V 7T3	244.6	77
OTTAWA-CARLETON DISTRICT SCHOOL BOARD	RIDGEMONT HIGH SCHOOL 2597 ALTA VISTA DRIVE OTTAWA ON	244.6	77
OTTAWA-CARLETON DISTRICT SCHOOL BOARD	RIDGEMONT HIGH SCHOOL 2597 ALTA VISTA DRIVE OTTAWA ON K1V 7T3	244.6	77
OTTAWA-CARLETON DISTRICT SCHOOL BOARD	RIDGEMONT HIGH SCHOOL 2597 ALTA VISTA DRIVE OTTAWA ON K1V 7T3	244.6	77
OTTAWA-CARLETON DISTRICT SCHOOL BOARD	RIDGEMONT HIGH SCHOOL 2597 ALTA VISTA DRIVE OTTAWA ON K1V 7T3	244.6	77
OTTAWA-CARLETON DISTRICT SCHOOL BOARD Health and Safety	RIDGEMONT HIGH SCHOOL 2597 ALTA VISTA DRIVE OTTAWA ON K1V 7T3	244.6	77
OTTAWA-CARLETON DISTRICT SCHOOL BOARD Health and Safety	RIDGEMONT HIGH SCHOOL 2597 ALTA VISTA DRIVE OTTAWA ON K1V 7T3	244.6	77
OTTAWA-CARLETON DISTRICT SCHOOL BOARD Health and Safety	RIDGEMONT HIGH SCHOOL 2597 ALTA VISTA DRIVE OTTAWA ON K1V 7T3	244.6	77
OTTAWA-CARLETON DISTRICT SCHOOL BOARD	RIDGEMONT HIGH SCHOOL, 2597 ALTA VISTA DRIVE OTTAWA ON	244.6	77
OTTAWA (SEE&USE ON1285703)	ECOLE S. CHARLEBOIS 2525 PROMENADE ALTA VISTA OTTAWA ON	245.5	78
OTTAWA ROMAN CATHOLIC SEPARATE SCHOOL BD	ST. PATRICK'S HIGH SCHOOL 2525 ALTA VISTA DRIVE OTTAWA ON K1V 7T3	245.5	78

Site	Address	Distance (m)	Map Key
OTTAWA-CARLETON CATHOLIC SCHOOL BOARD	ST. PATRICK'S HIGH SCHOOL 2525 ALTA VISTA DRIVE OTTAWA ON K1V 7T3	245.5	78
CONSEIL SCOLAIRE DE LANGUE FRANCAISE	ECOLE SECONDAIRE CHARLEBOIS 2525 PROMENADE ALTA VISTA OTTAWA ON K1J 9L8	245.5	78
C.S.D.L.F.D'.O.-C.1420 PLACE BLAIR29-498	ECOLE SECONDAIRE CHARLEBOIS 2525 PROMENADE ALTA VISTA GLOUCESTER ON K1J 9L8	245.5	78
CONSEIL DES ECOLES PUBLIQUES	CHARLEBOIS 2525 PROMENADE ALTA VISTA OTTAWA ON K1J 9L8	245.5	78
CONSEIL (OUT OF BUSINESS)UES	CHARLEBOIS 2525 PROMENADE ALTA VISTA OTTAWA ON K1J 9L8	245.5	78
Ottawa-Carleton Catholic School Board	St. Patrick High School 2525 Alta Vista Drive Ottawa ON K1V 7T3	245.5	78
Ottawa Catholic District School Board	St. Patrick High School 2525 Alta Vista Drive Ottawa ON K1V 7T3	245.5	78
Ottawa Catholic District School Board	St. Patrick High School 2525 Alta Vista Drive Ottawa ON K1V 7T3	245.5	78
Ottawa Catholic District School Board	St. Patrick High School 2525 Alta Vista Drive Ottawa ON K1V 7T3	245.5	78
Ottawa Catholic District School Board	St. Patrick High School 2525 Alta Vista Drive Ottawa ON K1V 7T3	245.5	78
Ottawa Catholic District School Board	St. Patrick High School 2525 Alta Vista Drive Ottawa ON K1V 7T3	245.5	78

Site	Address	Distance (m)	Map Key
Ottawa Catholic District School Board	St. Patrick High School 2525 Alta Vista Drive Ottawa ON	245.5	78
Ottawa Catholic District School Board	St. Patrick High School 2525 Alta Vista Drive Ottawa ON K1V 7T3	245.5	78
Ottawa Catholic District School Board	St. Patrick High School 2525 Alta Vista Drive Ottawa ON K1V 7T3	245.5	78
Ottawa Catholic District School Board	St. Patrick High School 2525 Alta Vista Drive Ottawa ON K1V 7T3	245.5	78
Ottawa Catholic District School Board	St. Patrick High School 2525 Alta Vista Drive Ottawa ON K1V 7T3	245.5	78
Ottawa Catholic District School Board	St. Patrick High School 2525 Alta Vista Drive Ottawa ON K1V 7T3	245.5	78
Ottawa Catholic District School Board	St. Patrick High School 2525 Alta Vista Drive Ottawa ON K1V 7T3	245.5	78
Ottawa Catholic District School Board	2525 Alta Vista Drive Ottawa ON	245.5	78
BLACK PHOTO CORPORATION 05-653	1670 HERON ROAD - OTTAWA C/O 371 GOUGH ROAD MARKHAM ON K1V 0C2	245.8	79
SHADIK CAPITAL DRYCLEANERS LTD.	1670 HERON RD. OTTAWA ON K1V 0C2	245.8	79
SHADIK CAPITAL DRYCLEANERS LTD. 35-457	1670 HERON RD. OTTAWA ON K1V 0C2	245.8	79
PHARMA PLUS DRUGS LTD	1670 HERON ROAD OTTAWA ON K1V 0C2	245.8	79

Site	Address	Distance (m)	Map Key
PHARMA PLUS DRUGS LTD. 31-680	1670 HERON ROAD, OTTAWA C/O 5935 AIRPORT ROAD STE. 500 MISSISSAUGA ON K1V 0C2	245.8	79
SHADIK CAPITAL DRYCLEANERS LTD	1670 HERON RD OTTAWA ON K1V 0C2	245.8	79
GREAT ATLANTIC & PACIFIC CO. OF CDA.LTD.	A & P SUPER FRESH #386 1670 HERON ROAD OTTAWA ON K1V 0C2	245.8	79
SHADIK CAPITAL DRYCLEANERS LTD.	1670 HERON ROAD OTTAWA ON K1V 0C2	245.8	79
PHARMA PLUS DRUGS LTD.	1670 HERON ROAD OTTAWA ON K1V 0C2	245.8	79
SHADIK CAPITAL DRYCLEANERS LTD.	1670 HERON RD OTTAWA ON K1V 0C2	245.8	79
Sega Electric Inc.	1670 Heron Road Ottawa ON K1V 0C2	245.8	79
SHADIK CAPITAL DRYCLEANERS LTD.	1670 HERON RD OTTAWA ON K1V 0C2	245.8	79
SHADIK CAPITAL DRYCLEANERS LTD.	1670 HERON RD OTTAWA ON K1V 0C2	245.8	79
SHADIK CAPITAL DRYCLEANERS LTD.	1670 HERON RD OTTAWA ON K1V 0C2	245.8	79
SHADIK CAPITAL DRYCLEANERS LTD.	1670 HERON RD OTTAWA ON K1V 0C2	245.8	79

Site	Address	Distance (m)	Map Key
BLACK PHOTO CORPORATION	1670 HERON ROAD - OTTAWA C/O 371 GOUGH ROAD MARKHAM ON K1V 0C2	245.8	79
BLACK PHOTO CORPORATION	1670 HERON ROAD OTTAWA ON K1V 0C2	245.8	79

HINC - TSSA Historic Incidents

A search of the HINC database, dated 2006-June 2009* has found that there are 1 HINC site(s) within approximately 0.25 kilometers of the project property.

Site	Address	Distance (m)	Map Key
	2845 CEDARWOOD DRIVE, UINIT 48 GLOUCESTER ON	0.0	3

NPRI - National Pollutant Release Inventory - Historic

A search of the NPRI database, dated 1993-May 2017 has found that there are 1 NPRI site(s) within approximately 0.25 kilometers of the project property.

Site	Address	Distance (m)	Map Key
THE GREAT ATLANTIC & PACIFIC COMPANY OF CANAD	1670 HERON Road OTTAWA ON K1V0C2	245.8	79

PES - Pesticide Register

A search of the PES database, dated Oct 2011-Dec 31, 2024 has found that there are 8 PES site(s) within approximately 0.25 kilometers of the project property.

Site	Address	Distance (m)	Map Key
ZELLERS INC. STORE 56	HERONGATE MALL, 1670 HERON ROAD OTTAWA ON K1V1V2	245.8	79
METRO ONTARIO INC O/A METRO/FOOD BASICS # 870	1670 Heron Road Ottawa ON K1V 0C2	245.8	79

Site	Address	Distance (m)	Map Key
ZELLERS INC.	1670 HERON ROAD OTTAWA ON K1V 0C2	245.8	79
METRO ONTARIO INC O/A METRO/FOOD BASICS # 870	1670 HERON ROAD OTTAWA ON K1V0C2	245.8	79
METRO ONTARIO INC O/A METRO/FOOD BASICS # 870	1670 HERON ROAD OTTAWA ON K1V 0C2	245.8	79
ZELLERS INC. STORE 56	HERONGATE MALL, 1670 HERON ROAD OTTAWA ON K1V1V2	245.8	79
ZELLERS INC.	1670 HERON ROAD OTTAWA ON K1V0C2	245.8	79
ZELLERS INC. STORE 56	HERONGATE MALL, 1670 HERON ROAD OTTAWA ON K1V 0C2	245.8	79

PINC - Pipeline Incidents

A search of the PINC database, dated Feb 28, 2021 has found that there are 2 PINC site(s) within approximately 0.25 kilometers of the project property.

Site	Address	Distance (m)	Map Key
	2865 Cedarwood Dr. Ottawa ON	0.0	6
ENBRIDGE GAS INC	1770 HEATHERINGTON RD,,OTTAWA,ON, K1V 2V2,CA ON	193.7	58

PRT - Private and Retail Fuel Storage Tanks

A search of the PRT database, dated 1989-1996* has found that there are 1 PRT site(s) within approximately 0.25 kilometers of the project property.

Site	Address	Distance (m)	Map Key
SUNYS PETROLEUM INC	1594 WALKLEY RD OTTAWA ON K1V 6P5	138.3	47

PTTW - Permit to Take Water

A search of the PTTW database, dated 1994 - Jan 31, 2025 has found that there are 1 PTTW site(s) within approximately 0.25 kilometers of the project property.

Site	Address	Distance (m)	Map Key
Timbercreek Developments Inc.	Herongate 7 Development Address: 2816-2838 Sandalwood Dr Gore/Gloucester, Ottawa, City District Office: Ottawa Site #: 5408-AJBKHR GLOUCESTER ON	90.0	32

RSC - Record of Site Condition

A search of the RSC database, dated 1997-Sept 2001, Oct 2004-Feb 2025 has found that there are 2 RSC site(s) within approximately 0.25 kilometers of the project property.

Site	Address	Distance (m)	Map Key
CITY OF OTTAWA	1770 HEATHERINGTON ROAD ON Ottawa ON	199.5	60
CANADA LANDS COMPANY CLC LIMITED	1495 Heron Road Ottawa ON	224.2	68

SCT - Scott's Manufacturing Directory

A search of the SCT database, dated 1992-Mar 2011* has found that there are 2 SCT site(s) within approximately 0.25 kilometers of the project property.

Site	Address	Distance (m)	Map Key
ARCPROTEC INC	2847 C SANDALWOOD DR OTTAWA ON K1V 7P4	0.0	15
A-1 SIGNS	1440 Walkley Ave Unit F Ottawa ON K1V 6P5	101.5	38

SPL - Ontario Spills

A search of the SPL database, dated 1988-Jun 2024; Aug-Nov 2024 has found that there are 25 SPL site(s) within approximately 0.25 kilometers of the project property.

Site	Address	Distance (m)	Map Key
S. 21	2832 S Cedarwood Drive Ottawa ON K1V 7R1	0.0	4
Transglobe Property Management Ltd.	2840 Baycrest Avenue Ottawa ON	0.0	7
OTTAWA, THE CITY OF	1544F BAYCREST (N.O.S.) OTTAWA CITY ON	0.0	10
	2870 Cedarwood Rd, Ottawa ON OTTAWA ON	25.8	19
PRIVATE RESIDENCE	MINTO MANAGEMENT LTD. 2850 CEDARWOOD DRIVE FURNACE OIL TANK OTTAWA CITY ON	40.3	20
1500 St Laurent Boulevard	1570 Walkley Rd, Ottawa OTTAWA ON	71.5	26
1258963 Ontario Inc., operating as Condominium Management	Corporation<UNOFFICIAL> 1512 Walkley Road Ottawa ON	91.3	33
PRIVATE RESIDENCE	REAR OF PLAZA AT 1582 WALKLEY RD GARBAGE BIN AREA (N.O.S.) OTTAWA CITY ON K1V 6P5	109.5	39
PRIVATE OWNER	FEDERAL STUDIES CENTRE, 1491 HERON ROAD. AIR CONDITIONING UNIT OTTAWA CITY ON K1V 6A6	111.7	40
UNKNOWN	1450 HEATHERINGTON OTTAWA CITY ON K1V 6S1	121.8	44
LAFARGE CANADA INC	1476 Heatherington Rd. OTTAWA ON	130.5	46

Site	Address	Distance (m)	Map Key
Enbridge Gas Distribution Inc.	1446 Heatherington Road Ottawa ON K1V 6S1	139.5	48
City of Ottawa	1602 Walkley RD Ottawa ON	142.2	50
PRIVATE RESIDENCE	1440 HERON ROAD FURNACE OIL TANK OTTAWA CITY ON K1V 0X2	146.4	52
ENBRIDGE CONSUMERS GAS	1770 Heatherington Road, Ottawa OTTAWA ON	193.7	58
	1495 Heron Rd, Ottawa OTTAWA ON	224.2	68
VANDALS	1693 AMBERDALE (N.O.S.) OTTAWA CITY ON K1H 7B2	240.1	74
NISSAN	WALKLEY & HEATHERINGTON STS. WALKLEY YARD DEALERSHIP OTTAWA CITY ON	242.0	75
BOARD OF EDUCATION	2597 ALTA VISTA DR. RIDGEMONT H.S. FURNACE OIL TANK OTTAWA CITY ON K1V 7T3	244.6	77
St. Patrick's School, Ottawa<UNOFFICIAL>	2525 Altavista Drive Ottawa ON	245.5	78
	2525 Altavista Drive Ottawa ON	245.5	78
Ottawa Carleton District School Board	2525 Alta Vista Dr Ottawa ON	245.5	78

Site	Address	Distance (m)	Map Key
Ottawa Carleton Catholic School Board<UNOFFICIAL>	2525 Altavista Ottawa ON	245.5	78
Parson Refrigeration (1985) Ltd.	1670 Heron Rd. Ottawa ON	245.8	79
Brinks Canada; Brinks Canada<UNOFFICIAL>	1670 Heron Rd Ottawa ON K1V 0C2	245.8	79

WWIS - Water Well Information System

A search of the WWIS database, dated Dec 31 2023 has found that there are 19 WWIS site(s) within approximately 0.25 kilometers of the project property.

Site	Address	Distance (m)	Map Key
	ON ***Well ID:*** 1508275	0.0	13
	ON ***Well ID:*** 1508970	58.0	24
	5310 GYPLORE DR. MISSISSAUGA ON ***Well ID:*** 7154090	79.6	30
	1770 HEATHERINGTON Ottawa ON ***Well ID:*** 7248687	113.2	41
	1770 HEATHERINGTON Ottawa ON ***Well ID:*** 7248718	114.5	42
	1770 HEATHERINGTON RD. OTTAWA ON ***Well ID:*** 7102089	159.1	53
	1770 HEATHERINGTON DR. Ottawa ON	177.3	54

Site	Address	Distance (m)	Map Key
	Well ID: 7130023		
	1770 HEATHERINGTON RD. Ottawa ON ***Well ID:*** 7116116	188.7	55
	1770 HEATHERINGTON RD. OTTAWA ON ***Well ID:*** 7102091	194.8	59
	1770 HEATHERINGTON ROAD Ottawa ON ***Well ID:*** 7248684	205.3	62
	1770 HEATHERINGTON Ottawa ON ***Well ID:*** 7248689	211.8	65
	1770 HEATHERINGTON RD. OTTAWA ON ***Well ID:*** 7102092	212.3	66
	1495 HERON ROAD Ottawa ON ***Well ID:*** 7130931	224.2	68
	1770 HEATHERINGTON RD. OTTAWA ON ***Well ID:*** 7102090	227.7	69
	1770 HEATHERINGTON RD. Ottawa ON ***Well ID:*** 7110645	227.9	70
	1770 HEATHERINGTON ROAD lot A con 4 OTTAWA ON ***Well ID:*** 7198794	232.2	71
	1770 HEATHERINGTON ROAD Ottawa ON ***Well ID:*** 7248685	236.9	73
	1770 HEATHERINGTON Ottawa ON ***Well ID:*** 7248688	243.9	76

Site	Address	Distance (m)	Map Key
	1770 HEATHENNGTON ROAD OTTAWA ON ***Well ID:*** 7199621	246.4	**81**

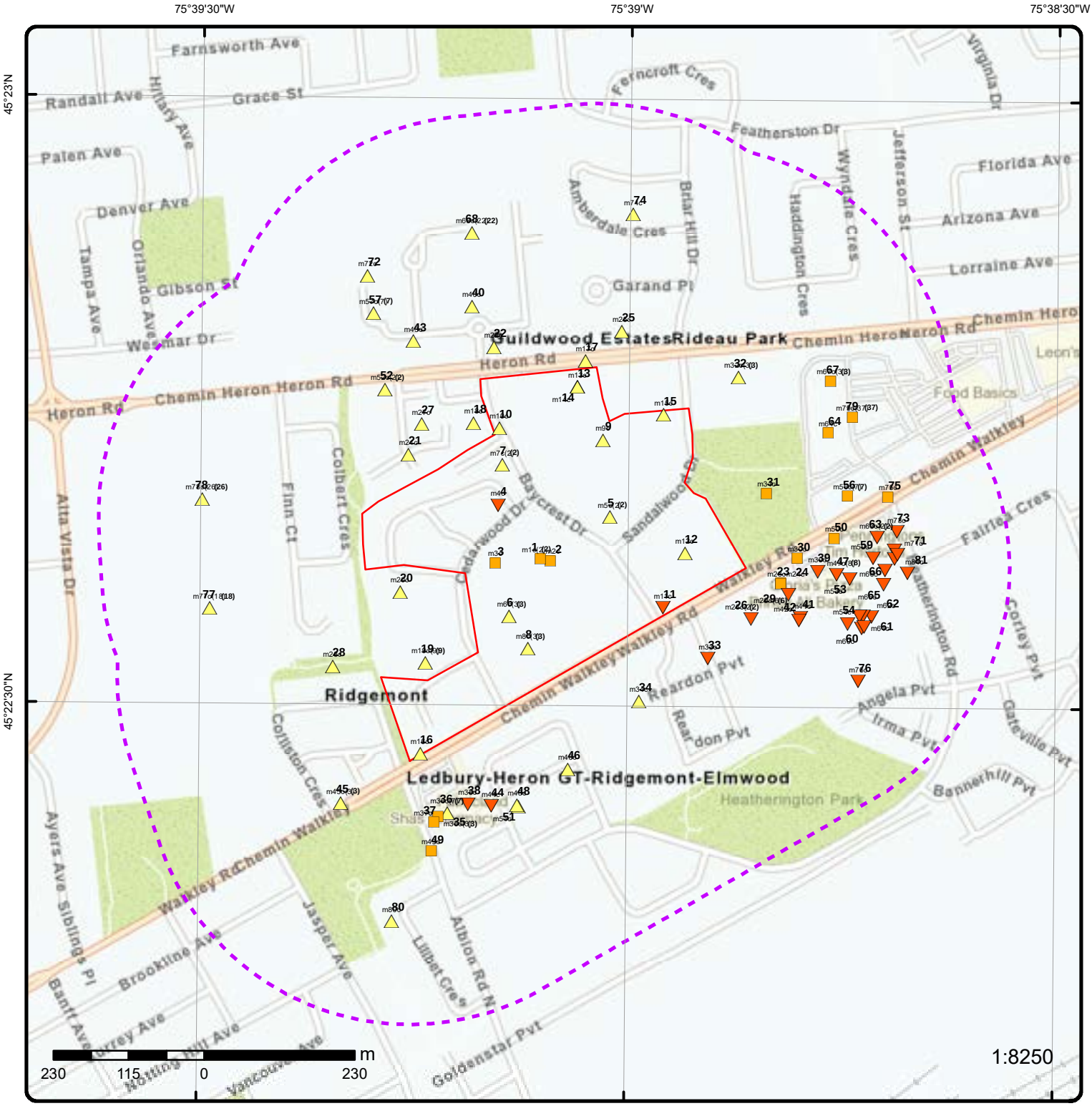

Map: 0.25 Kilometer Radius

Order Number: 25031700128

Address: Heron Gate, Ottawa, ON

- Project Property
- Buffer Outline
- Eris Sites with Higher Elevation
- Eris Sites with Same Elevation
- Eris Sites with Lower Elevation
- Eris Sites with Unknown Elevation
- Freeways; Highways
- Traffic Circle; Ramp
- Major Arterial; Minor Arterial
- Local Road
- Service Road; Traffic Circle; Ramp
- Rail
- Beach
- Airport
- Industrial Area
- Military Base
- Aircraft Roads
- Native Reservation
- Hospital
- Shopping & Sports Area
- University/College
- Cemetery; Golf Course
- Parkt (National)
- Park (City/County)

Source: © 2021 ESRI StreetMap Premium.

© ERIS Information Limited Partnership

75°39'W

45°22'30"N

45°22'30"N

Aerial

Year: 2023

Order Number: 25031700128

Address: Heron Gate, Ottawa, ON

Source: ESRI World Imagery

© ERIS Information Limited Partnership

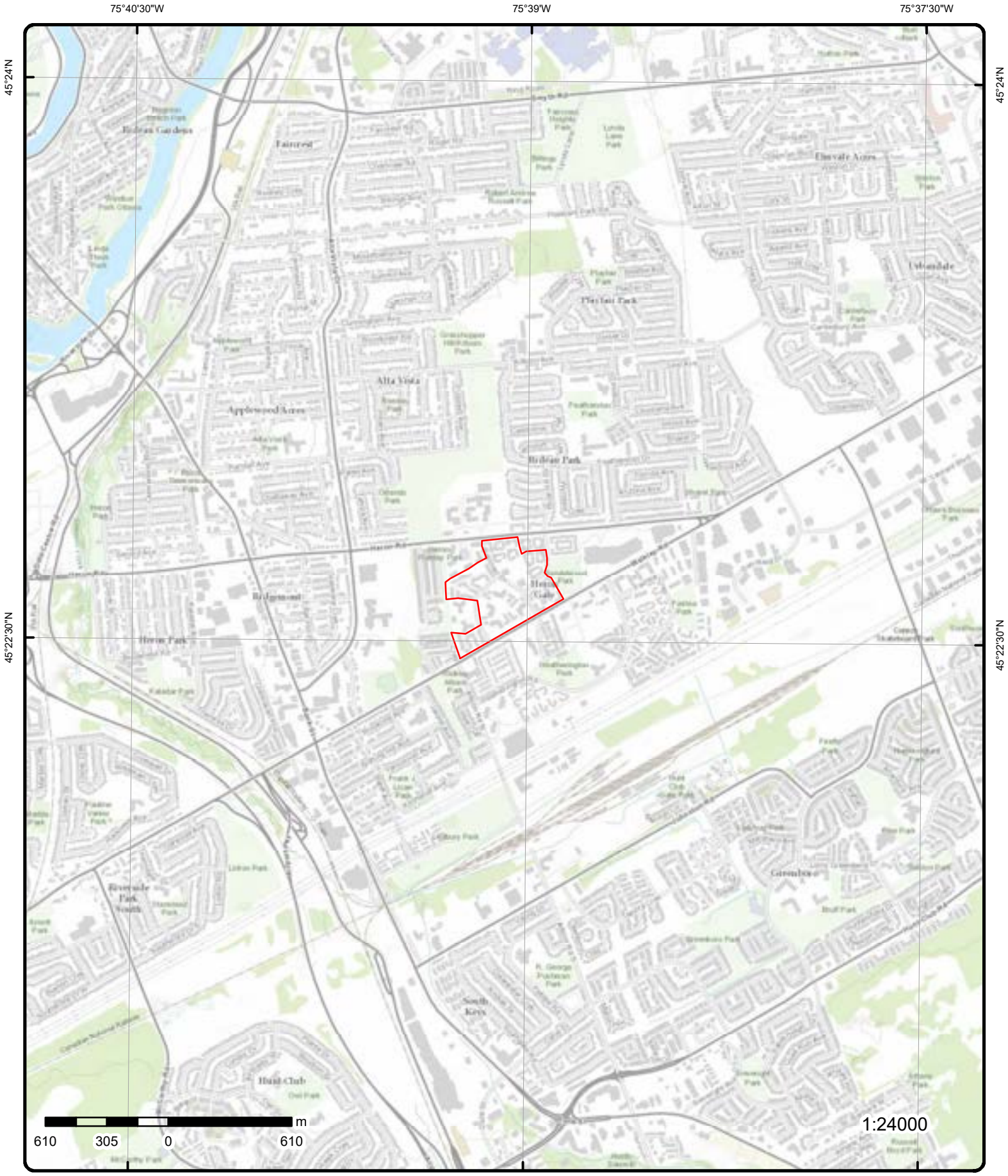

Topographic Map

Order Number: 25031700128

Address: Heron Gate, ON

Source: ESRI World Topographic Map

© ERIS Information Limited Partnership

Detail Report

Map Key	Number of Records	Direction/ Distance (m)	Elev/Diff (m)	Site	DB
1	1 of 2	SW/0.0	88.9 / 0.00	Jemcor Elevating Inc. 2805 Cedarwood Drive Ottawa ON K1V 0G8	GEN

Generator Info

Generator No:	ON3950052	**Choice of Contact:**	
Approval Years:	As of Jul 2020	**Contaminated Fac:**	
Status:	Registered	**MHSW Facility:**	
PO Box No:		**SIC Code:**	
Country:	Canada		
Co Admin:			
Phone No Admin:			
SIC Description:			

Waste Detail(s)

Waste Class:	252 L
Waste Class Name:	Waste crankcase oils and lubricants

1	2 of 2	SW/0.0	88.9 / 0.00	Jemcor Elevating Inc. 2805 Cedarwood Drive Ottawa ON K1V 0G8	GEN

Generator Info

Generator No:	ON3950052	**Choice of Contact:**	
Approval Years:	As of Jan 2021	**Contaminated Fac:**	
Status:	Registered	**MHSW Facility:**	
PO Box No:		**SIC Code:**	
Country:	Canada		
Co Admin:			
Phone No Admin:			
SIC Description:			

Waste Detail(s)

Waste Class:	252 L
Waste Class Name:	Waste crankcase oils and lubricants

2020 Generator Info

Gen No:	ON3950052	**Choice of Contact:**	CO_OFFICIAL
ID:	15267	**Phone No Official:**	613-899-7358 Ext.
Contaminated Fac:	N	**Phone No Admin:**	
MHSW Facility:	N	**County Ont:**	OTTAWA CARLTON (RM)
NAICS Code1:	238291	**County Out:**	
NAICS Code2:		**District:**	402
NAICS Code3:			

Gen Name:	Jemcor Elevating Inc.
Gen Div:	
Gen Op Name:	Jemcor Elevating Inc.
Gen Op Div:	
Site Adrs1:	2805 Cedarwood Drive
Site Bldg:	Cedarwood Drive (2)
Site Pobox:	
Province In:	ONTARIO
Site Adrs2:	
Site City:	Ottawa
Province Out:	
Site Postal Code:	K1V 0G8
Site Country:	Canada
Co Official:	Jacob Gillis
Co Admin:	

2020 Generator Manifest

ID:	34946	**Sum Received Qty:**	390.0
Generator No:	ON3950052	**Waste Class Name:**	WASTE OILS & LUBRICANTS
Receiver Type:	030	**Count Manifests:**	1
Waste Char:	L	**District:**	402
Waste Code:	252		

---

2 | **1 of 1** | **S/0.0** | **88.9 / 0.00** | **2845 Cedarwood Drive Ottawa ON K1V 0G6** | **EHS**

Order No:	20190325195	**Nearest Intersection:**	
Status:	C	**Municipality:**	
Report Type:	RSC Report (Urban)	**Client Prov/State:**	ON
Report Date:	29-MAR-19	**Search Radius (km):**	.3
Date Received:	25-MAR-19	**X:**	-75.651508
Previous Site Name:		**Y:**	45.376984
Lot/Building Size:			
Additional Info Ordered:			

---

3 | **1 of 1** | **WSW/0.0** | **88.9 / 0.00** | **2845 CEDARWOOD DRIVE, UINIT 48 GLOUCESTER ON** | **HINC**

External File Num:	FS INC 0808-04647
Fuel Occurrence Type:	Pipeline Strike
Date of Occurrence:	8/9/2008
Fuel Type Involved:	Natural Gas
Status Desc:	Completed - Causal Analysis(End)
Job Type Desc:	Incident/Near-Miss Occurrence (FS)
Oper. Type Involved:	Construction Site (pipeline strike)
Service Interruptions:	Yes
Property Damage:	Yes
Fuel Life Cycle Stage:	Transmission, Distribution and Transportation
Root Cause:	Root Cause: Equipment/Material/Component:No Procedures:No Maintenance:No Design:No Training:No Management:Yes Human Factors:No
Reported Details:	
Fuel Category:	Gaseous Fuel
Occurrence Type:	Incident
Affiliation:	Industry Stakeholder (Licensee/Registration/Certificate Holder, Facility Owner, etc.)
County Name:	Ottawa
Approx. Quant. Rel:	
Nearby body of water:	
Enter Drainage Syst.:	
Approx. Quant. Unit:	
Environmental Impact:	

Map Key	Number of Records	Direction/ Distance (m)	Elev/Diff (m)	Site	DB
4	1 of 1	WNW/0.0	88.8 / -0.06	S. 21 2832 S Cedarwood Drive Ottawa ON K1V 7R1	SPL

Ref No:	8015-5RGST4	**Municipality No:**	
Year:		**Nature of Damage:**	
Incident Dt:	9/17/2003	**Discharger Report:**	
Dt MOE Arvl on Scn:		**Material Group:**	Oil
MOE Reported Dt:	9/17/2003	**Impact to Health:**	
Dt Document Closed:		**Agency Involved:**	

Site No:	
MOE Response:	
Site County/District:	
Site Geo Ref Meth:	
Site District Office:	Ottawa
Nearest Watercourse:	
Site Name:	CATCHBASIN<UNOFFICIAL>
Site Address:	
Site Region:	Eastern
Site Municipality:	Ottawa
Site Lot:	
Site Conc:	
Site Geo Ref Accu:	
Site Map Datum:	
Northing:	
Easting:	
Entity Operating Name:	
Client Name:	S. 21
Client Type:	
Source Type:	
Incident Cause:	Intent - Intentional or planned occurrence
Incident Preceding Spill:	
Incident Reason:	Analytical Error
Incident Summary:	Cedarwood Dr - 10gal gasoline
Environment Impact:	Possible
Health Env Consequence:	
Nature of Impact:	Soil Contamination
Contaminant Qty:	45.5 L
Contaminant Qty 1:	45.5
Contaminant Unit:	L
Contaminant Code:	12
Contaminant Name:	GASOLINE
Contaminant Limit 1:	
Contam Limit Freq 1:	
Contaminant UN No 1:	
Receiving Medium:	Land
Activity Preceding Spill:	
Property 2nd Watershed:	
Property Tertiary Watershed:	
Sector Type:	Other
SAC Action Class:	Spill to Land
Call Report Locatn Geodata:	
Time Reported:	
System Facility Address:	

5	1 of 2	ENE/0.0	89.9 / 1.03	OTNIM Properties Ltd. 2861 Baycrest Cres. Ottawa ON K1V 8X8	GEN

Generator Info

Map Key	Number of Records	Direction/ Distance (m)	Elev/Diff (m)	Site	DB

Generator No:	ON1444754	**Choice of Contact:**	
Approval Years:	05	**Contaminated Fac:**	
Status:		**MHSW Facility:**	
PO Box No:		**SIC Code:**	551113
Country:			
Co Admin:			
Phone No Admin:			
SIC Description:	Holding Companies		

Waste Detail(s)

Waste Class:	221
Waste Class Name:	LIGHT FUELS

5	2 of 2	ENE/0.0	89.9 / 1.03	**Minto Management Limited** **2861 BAYCREST DR** **Ottawa ON K1V 8X8**	GEN

Generator Info

Generator No:	ON3616892	**Choice of Contact:**	
Approval Years:	05	**Contaminated Fac:**	
Status:		**MHSW Facility:**	
PO Box No:		**SIC Code:**	531310
Country:			
Co Admin:			
Phone No Admin:			
SIC Description:	Real Estate Property Managers		

Waste Detail(s)

Waste Class:	221
Waste Class Name:	LIGHT FUELS

6	1 of 3	SW/0.0	90.0 / 1.08	**2805, 2898, 2889, 2865 Cedarwood Dr.** **Ottawa ON K1V 0G8**	EHS

Order No:	20060907037	**Nearest Intersection:**	
Status:	C	**Municipality:**	
Report Type:	Custom Report	**Client Prov/State:**	ON
Report Date:	9/13/2006	**Search Radius (km):**	0.75
Date Received:	9/5/2006	**X:**	-75.652165
Previous Site Name:		**Y:**	45.37605
Lot/Building Size:			
Additional Info Ordered:			

6	2 of 3	SW/0.0	90.0 / 1.08	**2865 Cedarwood Dr. Ottawa ON**	PINC

Incident Id:	2807866	**Pipe Material:**	Plastic
Incident No:	651110	**Fuel Category:**	Natural Gas
Incident Reported Dt:		**Health Impact:**	No
Type:	FS-Pipeline Incident	**Environment Impact:**	No
Status Code:	Pipeline Damage Reason Est	**Property Damage:**	Yes
Tank Status:	RC Established	**Service Interrupt:**	Yes
Task No:	3461418	**Enforce Policy:**	Yes
Spills Action Centre:		**Public Relation:**	No
Fuel Type:	Natural Gas	**Pipeline System:**	

Map Key	Number of Records	Direction/ Distance (m)	Elev/Diff (m)	Site	DB

Fuel Occurrence Tp:	Pipeline Strike	**PSIG:**	40
Date of Occurrence:	8/18/2011 0:00	**Attribute Category:**	FS-Perform P-line Inc Invest
Occurrence Start Dt:	2011/09/01	**Regulator Location:**	Outside
Depth:	36	**Method Details:**	E-mail
Customer Acct Name:			
Incident Address:			

Operation Type: Construction Site (pipeline strike)
Pipeline Type: Service / Riser Distribution Pipeline
Regulator Type: Service Regulator (up to 60 psi intake)
Summary: 2865 Cedarwood Dr. Ottawa - 1" Pipeline Hit
Reported By: Armstrong, Alan
Affiliation: Industry Stakeholder (Licensee/Registration/Certificate Holder, Facility Owner, etc.)
Occurrence Desc: installing Hydro ducts
Damage Reason: Facility was not located or marked
Notes: imprudent locate, missed service

6	3 of 3	SW/0.0	90.0 / 1.08	**Elevation Elevator Inc** **2865 Cedarwood Drive** **Ottawa ON**	GEN

Generator Info as of July 2024

Generator No: ON001064136
Generator Company Name: Elevation Elevator Inc
Street: 2865 Cedarwood Drive
City: Ottawa
Province State: Ontario
Country: Canada
Postal Code: K1V 0G8
Waste Class: 252 L

Waste Class Decoded:

252 - WASTE OILS & LUBRICANTS

7	1 of 2	NW/0.0	90.0 / 1.08	**Transglobe Property Management Ltd.** **2840 Baycrest Avenue** **Ottawa ON**	SPL

Ref No:	5631-8S82Y5	**Municipality No:**	
Year:		**Nature of Damage:**	
Incident Dt:	08-MAR-12	**Discharger Report:**	
Dt MOE Arvl on Scn:		**Material Group:**	
MOE Reported Dt:	08-MAR-12	**Impact to Health:**	
Dt Document Closed:		**Agency Involved:**	
Site No:			
MOE Response:			
Site County/District:			
Site Geo Ref Meth:			
Site District Office:			
Nearest Watercourse:			

Site Name: Underground parking of residential apartment building<UNOFFICIAL>
Site Address: 2840 Baycrest Avenue
Site Region:
Site Municipality: Ottawa
Site Lot:
Site Conc:
Site Geo Ref Accu:
Site Map Datum:
Northing:

Easting:	
Entity Operating Name:	
Client Name:	Transglobe Property Management Ltd.
Client Type:	
Source Type:	
Incident Cause:	Unknown
Incident Preceding Spill:	
Incident Reason:	Unknown - Reason not determined
Incident Summary:	Apartment Bldg garage, hydrocarbon discharge to sewer
Environment Impact:	Confirmed
Health Env Consequence:	
Nature of Impact:	Other Impact(s)
Contaminant Qty:	
Contaminant Qty 1:	
Contaminant Unit:	
Contaminant Code:	13
Contaminant Name:	HYDROCARBON LIGHT
Contaminant Limit 1:	
Contam Limit Freq 1:	
Contaminant UN No 1:	
Receiving Medium:	Sewage - Municipal/Private and Commercial
Activity Preceding Spill:	
Property 2nd Watershed:	
Property Tertiary Watershed:	
Sector Type:	Unknown
SAC Action Class:	Land Spills
Call Report Locatn Geodata:	
Time Reported:	
System Facility Address:	

7	2 of 2	NW/0.0	90.0 / 1.08	2840 Baycrest Dr Ottawa ON K1V7P8	EHS

Order No:	20160607007	**Nearest Intersection:**	
Status:	C	**Municipality:**	
Report Type:	Custom Report	**Client Prov/State:**	ON
Report Date:	10-JUN-16	**Search Radius (km):**	.25
Date Received:	07-JUN-16	**X:**	-75.653681
Previous Site Name:		**Y:**	45.37661
Lot/Building Size:			
Additional Info Ordered:			

8	1 of 3	SSW/0.0	89.9 / 1.00	2805,2898,2889,2865 Cedarwood Dr. Ottawa ON	EHS

Order No:	20040113004	**Nearest Intersection:**	Cedarwood Dr. & Walkly Rd.
Status:	C	**Municipality:**	
Report Type:	Complete Report	**Client Prov/State:**	ON
Report Date:	1/21/04	**Search Radius (km):**	0.50
Date Received:	1/13/04	**X:**	-75.652251
Previous Site Name:		**Y:**	45.376285
Lot/Building Size:			
Additional Info Ordered:			

8	2 of 3	SSW/0.0	89.9 / 1.00	Jemcor Elevating Inc. 2889 Cedarwood Drive Ottawa ON K1V 0G6	GEN

Map Key	Number of Records	Direction/ Distance (m)	Elev/Diff (m)	Site	DB

Generator Info

Generator No:	ON7374621	***Choice of Contact:***	
Approval Years:	As of Jul 2020	***Contaminated Fac:***	
Status:	Registered	***MHSW Facility:***	
PO Box No:		***SIC Code:***	
Country:	Canada		
Co Admin:			
Phone No Admin:			
SIC Description:			

Waste Detail(s)

Waste Class:	252 L
Waste Class Name:	Waste crankcase oils and lubricants

8	***3 of 3***	***SSW/0.0***	***89.9 / 1.00***	***Jemcor Elevating Inc.*** ***2889 Cedarwood Drive*** ***Ottawa ON K1V 0G6***	***GEN***

Generator Info

Generator No:	ON7374621	***Choice of Contact:***	
Approval Years:	As of Jan 2021	***Contaminated Fac:***	
Status:	Registered	***MHSW Facility:***	
PO Box No:		***SIC Code:***	
Country:	Canada		
Co Admin:			
Phone No Admin:			
SIC Description:			

Waste Detail(s)

Waste Class:	252 L
Waste Class Name:	Waste crankcase oils and lubricants

2020 Generator Info

Gen No:	ON7374621	***Choice of Contact:***	CO_OFFICIAL
ID:	29357	***Phone No Official:***	613-899-7358 Ext.
Contaminated Fac:	N	***Phone No Admin:***	
MHSW Facility:	N	***County Ont:***	OTTAWA CARLTON (RM)
NAICS Code1:	238291	***County Out:***	
NAICS Code2:		***District:***	402
NAICS Code3:			
Gen Name:	Jemcor Elevating Inc.		
Gen Div:			
Gen Op Name:	Jemcor Elevating Inc.		
Gen Op Div:			
Site Adrs1:	2889 Cedarwood Drive		
Site Bldg:	Cedarwood Drive (1)		
Site Pobox:			
Province In:	ONTARIO		
Site Adrs2:			
Site City:	Ottawa		
Province Out:			
Site Postal Code:	K1V 0G6		
Site Country:	Canada		
Co Official:	Jacob Gillis		
Co Admin:			

2020 Generator Manifest

ID:	52037	***Sum Received Qty:***	382.0
Generator No:	ON7374621	***Waste Class Name:***	WASTE OILS & LUBRICANTS
Receiver Type:	030	***Count Manifests:***	1
Waste Char:	L	***District:***	402
Waste Code:	252		

9	***1 of 1***	***NE/0.0***	***90.9 / 2.00***	***Baycrest Dr*** ***Ottawa ON K1V***	***EHS***

Order No:	21080600049	***Nearest Intersection:***	
Status:	C	***Municipality:***	
Report Type:	Custom Report	***Client Prov/State:***	ON
Report Date:	11-AUG-21	***Search Radius (km):***	.25
Date Received:	06-AUG-21	***X:***	-75.65050167
Previous Site Name:		***Y:***	45.37865468
Lot/Building Size:			
Additional Info Ordered:	Topographic Maps		

10	***1 of 1***	***NNW/0.0***	***89.9 / 1.00***	***OTTAWA, THE CITY OF*** ***1544F BAYCREST (N.O.S.)*** ***OTTAWA CITY ON***	***SPL***

Ref No:	198071	***Municipality No:***	20107
Year:		***Nature of Damage:***	
Incident Dt:	4/11/2001	***Discharger Report:***	
Dt MOE Arvl on Scn:		***Material Group:***	
MOE Reported Dt:	4/11/2001	***Impact to Health:***	
Dt Document Closed:		***Agency Involved:***	
Site No:			
MOE Response:			
Site County/District:			
Site Geo Ref Meth:			
Site District Office:			
Nearest Watercourse:			
Site Name:			
Site Address:			
Site Region:			
Site Municipality:	OTTAWA CITY		
Site Lot:			
Site Conc:			
Site Geo Ref Accu:			
Site Map Datum:			
Northing:			
Easting:			
Entity Operating Name:			
Client Name:			
Client Type:			
Source Type:			
Incident Cause:	PIPE/HOSE LEAK		
Incident Preceding Spill:			
Incident Reason:	UNKNOWN		
Incident Summary:	OTTAWA CITY: SML QTY OF HYDRAULIC OIL TO C/B. CONTAINED AND CLEANED.		
Environment Impact:	Possible		
Health Env Consequence:			
Nature of Impact:	Water course or lake		
Contaminant Qty:			
Contaminant Qty 1:			
Contaminant Unit:			
Contaminant Code:			

Map Key	Number of Records	Direction/ Distance (m)	Elev/Diff (m)	Site	DB

Contaminant Name:	
Contaminant Limit 1:	
Contam Limit Freq 1:	
Contaminant UN No 1:	
Receiving Medium:	Water
Activity Preceding Spill:	
Property 2nd Watershed:	
Property Tertiary Watershed:	
Sector Type:	
SAC Action Class:	
Call Report Locatn Geodata:	
Time Reported:	
System Facility Address:	

11	1 of 1	ESE/0.0	87.9 / -1.00	OTTAWA CITY-WALKLEY ARENA COMPLEX 1533 WALKLEY ROAD OTTAWA CITY ON	CA

Certificate #:	3-1071-90-
Application Year:	90
Issue Date:	6/20/1990
Approval Type:	Municipal sewage
Status:	Approved
Application Type:	
Client Name:	
Client Address:	
Client City:	
Client Postal Code:	
Project Description:	
Contaminants:	
Emission Control:	

12	1 of 1	E/0.0	89.9 / 1.00	2874 Sandalwood Dr Ottawa ON K1V 7P4	EHS

Order No:	20282100281	**Nearest Intersection:**	
Status:	C	**Municipality:**	
Report Type:	Custom Report	**Client Prov/State:**	ON
Report Date:	21-SEP-20	**Search Radius (km):**	.1
Date Received:	21-AUG-20	**X:**	-75.64888639
Previous Site Name:		**Y:**	45.37710907
Lot/Building Size:			
Additional Info Ordered:	Fire Insur. Maps and/or Site Plans		

13	1 of 1	NNE/0.0	90.9 / 2.02	ON	WWIS

Well ID:	1508275	**Flowing (Y/N):**	
Construction Date:		**Flow Rate:**	
Use 1st:	Domestic	**Data Entry Status:**	
Use 2nd:	0	**Data Src:**	1
Final Well Status:	Water Supply	**Date Received:**	10/20/1955
Water Type:		**Selected Flag:**	TRUE
Casing Material:		**Abandonment Rec:**	
Audit No:		**Contractor:**	4216
Tag:		**Form Version:**	1
Constructn Method:		**Owner:**	
Elevation (m):		**County:**	OTTAWA-CARLETON
Elevatn Reliabilty:		**Lot:**	
Depth to Bedrock:		**Concession:**	

Well Depth:		***Concession Name:***	
Overburden/Bedrock:		***Easting NAD83:***	
Pump Rate:		***Northing NAD83:***	
Static Water Level:		***Zone:***	
Clear/Cloudy:		***UTM Reliability:***	
Municipality:	OTTAWA CITY		
Site Info:			

PDF URL (Map): https://d2khazk8e83rdv.cloudfront.net/moe_mapping/downloads/2Water/Wells_pdfs/150\1508275.pdf

Additional Detail(s) (Map)

Well Completed Date:	08/09/1955
Year Completed:	1955
Depth (m):	26.5176
Latitude:	45.3793780091093
Longitude:	-75.6510035668159
X:	-75.65100340482401
Y:	45.37937800192877
Path:	150\1508275.pdf

Bore Hole Information

Bore Hole ID:	10030310	***Elevation:***	
DP2BR:		***Elevrc:***	
Spatial Status:		***Zone:***	18
Code OB:		***East83:***	449030.70
Code OB Desc:		***North83:***	5025302.00
Open Hole:		***Org CS:***	
Cluster Kind:		***UTMRC:***	9
Date Completed:	08/09/1955	***UTMRC Desc:***	unknown UTM
Remarks:		***Location Method:***	p9
Location Method Desc:	Original Pre1985 UTM Rel Code 9: unknown UTM		
Elevrc Desc:			
Location Source Date:			
Improvement Location Source:			
Improvement Location Method:			
Source Revision Comment:			
Supplier Comment:			

Overburden and Bedrock Materials Interval

Formation ID:	931009235
Layer:	2
Color:	
General Color:	
Material 1:	17
Material 1 Desc:	SHALE
Material 2:	15
Material 2 Desc:	LIMESTONE
Material 3:	
Material 3 Desc:	
Formation Top Depth:	15.0
Formation End Depth:	87.0
Formation End Depth UOM:	ft

Overburden and Bedrock Materials Interval

Formation ID:	931009234
Layer:	1

Color:	
General Color:	
Material 1:	05
Material 1 Desc:	CLAY
Material 2:	
Material 2 Desc:	
Material 3:	
Material 3 Desc:	
Formation Top Depth:	0.0
Formation End Depth:	15.0
Formation End Depth UOM:	ft

Method of Construction & Well Use

Method Construction ID:	961508275
Method Construction Code:	1
Method Construction:	Cable Tool
Other Method Construction:	

Pipe Information

Pipe ID:	10578880
Casing No:	1
Comment:	
Alt Name:	

Construction Record - Casing

Casing ID:	930053277
Layer:	2
Material:	4
Open Hole or Material:	OPEN HOLE
Depth From:	
Depth To:	87.0
Casing Diameter:	5.0
Casing Diameter UOM:	inch
Casing Depth UOM:	ft

Construction Record - Casing

Casing ID:	930053276
Layer:	1
Material:	1
Open Hole or Material:	STEEL
Depth From:	
Depth To:	21.0
Casing Diameter:	5.0
Casing Diameter UOM:	inch
Casing Depth UOM:	ft

Results of Well Yield Testing

Pumping Test Method Desc:	PUMP
Pump Test ID:	991508275
Pump Set At:	
Static Level:	12.0
Final Level After Pumping:	87.0
Recommended Pump Depth:	
Pumping Rate:	1.0
Flowing Rate:	
Recommended Pump Rate:	

Levels UOM:	ft
Rate UOM:	GPM
Water State After Test Code:	1
Water State After Test:	CLEAR
Pumping Test Method:	1
Pumping Duration HR:	0
Pumping Duration MIN:	15
Flowing:	No

Water Details

Water ID:	933462705
Layer:	1
Kind Code:	1
Kind:	FRESH
Water Found Depth:	68.0
Water Found Depth UOM:	ft

14 | **1 of 1** | **NNE/0.0** | **90.9 / 2.02** | **ON** | **BORE**

Borehole ID:	612840	**Inclin FLG:**	No
OGF ID:	215514146	**SP Status:**	Initial Entry
Status:		**Surv Elev:**	No
Type:	Borehole	**Piezometer:**	No
Use:		**Primary Name:**	
Completion Date:	AUG-1955	**Municipality:**	
Static Water Level:	27.4	**Lot:**	
Primary Water Use:		**Township:**	
Sec. Water Use:		**Latitude DD:**	45.37938
Total Depth m:	26.5	**Longitude DD:**	-75.651004
Depth Ref:	Ground Surface	**UTM Zone:**	18
Depth Elev:		**Easting:**	449031
Drill Method:		**Northing:**	5025302
Orig Ground Elev m:	94.5	**Location Accuracy:**	
Elev Reliabil Note:		**Accuracy:**	Not Applicable
DEM Ground Elev m:	94.9		
Concession:			
Location D:			
Survey D:			
Comments:			

Borehole Geology Stratum

Geology Stratum ID:	218392678	**Mat Consistency:**	
Top Depth:	0	**Material Moisture:**	
Bottom Depth:	4.6	**Material Texture:**	
Material Color:		**Non Geo Mat Type:**	
Material 1:	Clay	**Geologic Formation:**	
Material 2:		**Geologic Group:**	
Material 3:		**Geologic Period:**	
Material 4:		**Depositional Gen:**	
Gsc Material Description:			
Stratum Description:	CLAY.		

Geology Stratum ID:	218392679	**Mat Consistency:**	Compact
Top Depth:	4.6	**Material Moisture:**	
Bottom Depth:	26.5	**Material Texture:**	
Material Color:	Red	**Non Geo Mat Type:**	
Material 1:	Shale	**Geologic Formation:**	
Material 2:	Limestone	**Geologic Group:**	
Material 3:		**Geologic Period:**	
Material 4:		**Depositional Gen:**	

Gsc Material Description:
Stratum Description: SHALE. 00068RED. CLAY. SOFT. TILL. COMPACT. BEDROCK. ERED, WATER STABLE AT 220.0 FE **Note: Many records provided by the department have a truncated [Stratum Description] field.

Source

Source Type:	Data Survey	**Source Appl:**	Spatial/Tabular
Source Orig:	Geological Survey of Canada	**Source Iden:**	1
Source Date:	1956-1972	**Scale or Res:**	Varies
Confidence:		**Horizontal:**	NAD27
Observatio:		**Verticalda:**	Mean Average Sea Level

Source Name: Urban Geology Automated Information System (UGAIS)
Source Details: File: OTTAWA2.txt RecordID: 05348 NTS_Sheet:
Confiden 1:

Source List

Source Identifier:	1	**Horizontal Datum:**	NAD27
Source Type:	Data Survey	**Vertical Datum:**	Mean Average Sea Level
Source Date:	1956-1972	**Projection Name:**	Universal Transverse Mercator
Scale or Resolution:	Varies		

Source Name: Urban Geology Automated Information System (UGAIS)
Source Originators: Geological Survey of Canada

15	1 of 1	NE/0.0	90.9 / 2.00	ARCPROTEC INC 2847 C SANDALWOOD DR OTTAWA ON K1V 7P4	SCT

Established: 1989
Plant Size (ft²):
Employment: 2

--Details--
Description: COMPUTER STORAGE DEVICES
SIC/NAICS Code: 3572

16	1 of 1	SW/0.0	89.4 / 0.52	ON	BORE

Borehole ID:	612774	**Inclin FLG:**	No
OGF ID:	215514080	**SP Status:**	Initial Entry
Status:		**Surv Elev:**	No
Type:	Borehole	**Piezometer:**	No
Use:		**Primary Name:**	
Completion Date:	JUN-1962	**Municipality:**	
Static Water Level:		**Lot:**	
Primary Water Use:		**Township:**	
Sec. Water Use:		**Latitude DD:**	45.374322
Total Depth m:	2.7	**Longitude DD:**	-75.654011
Depth Ref:	Ground Surface	**UTM Zone:**	18
Depth Elev:		**Easting:**	448791
Drill Method:		**Northing:**	5024742
Orig Ground Elev m:	93.3	**Location Accuracy:**	
Elev Reliabil Note:		**Accuracy:**	Not Applicable
DEM Ground Elev m:	92.2		

Concession:
Location D:
Survey D:
Comments:

Borehole Geology Stratum

Geology Stratum ID:	218392442	***Mat Consistency:***	
Top Depth:	1.8	***Material Moisture:***	
Bottom Depth:	2.7	***Material Texture:***	
Material Color:	Dark	***Non Geo Mat Type:***	
Material 1:	Bedrock	***Geologic Formation:***	
Material 2:	Shale	***Geologic Group:***	
Material 3:		***Geologic Period:***	
Material 4:		***Depositional Gen:***	
Gsc Material Description:			
Stratum Description:	BEDROCK. WEATHERED. 65EY. SILT. DARK,GREY. BEDROCK. DARK,GREY,SOUND. 00272RED. CLAY.		

Geology Stratum ID:	218392440	***Mat Consistency:***	
Top Depth:	.9	***Material Moisture:***	
Bottom Depth:	1.2	***Material Texture:***	
Material Color:		***Non Geo Mat Type:***	
Material 1:	Sand	***Geologic Formation:***	
Material 2:	Clay	***Geologic Group:***	
Material 3:	Silt	***Geologic Period:***	
Material 4:		***Depositional Gen:***	
Gsc Material Description:			
Stratum Description:	SAND.		

Geology Stratum ID:	218392439	***Mat Consistency:***	Loose
Top Depth:	0	***Material Moisture:***	
Bottom Depth:	.9	***Material Texture:***	
Material Color:		***Non Geo Mat Type:***	
Material 1:	Silt	***Geologic Formation:***	
Material 2:	Clay	***Geologic Group:***	
Material 3:	Sand	***Geologic Period:***	
Material 4:		***Depositional Gen:***	
Gsc Material Description:			
Stratum Description:	SILT. LOOSE.		

Geology Stratum ID:	218392441	***Mat Consistency:***	
Top Depth:	1.2	***Material Moisture:***	
Bottom Depth:	1.8	***Material Texture:***	
Material Color:	Red	***Non Geo Mat Type:***	
Material 1:	Bedrock	***Geologic Formation:***	
Material 2:	Shale	***Geologic Group:***	
Material 3:		***Geologic Period:***	
Material 4:		***Depositional Gen:***	
Gsc Material Description:			
Stratum Description:	BEDROCK. WEATHERED.		

Source

Source Type:	Data Survey	***Source Appl:***	Spatial/Tabular
Source Orig:	Geological Survey of Canada	***Source Iden:***	1
Source Date:	1956-1972	***Scale or Res:***	Varies
Confidence:	H	***Horizontal:***	NAD27
Observatio:		***Verticalda:***	Mean Average Sea Level
Source Name:	Urban Geology Automated Information System (UGAIS)		
Source Details:	File: OTTAWA2.txt RecordID: 052820 NTS_Sheet: 31G05B		
Confiden 1:	Logged by professional. Exact and complete description of material and properties.		

Source List

Source Identifier:	1	***Horizontal Datum:***	NAD27
Source Type:	Data Survey	***Vertical Datum:***	Mean Average Sea Level
Source Date:	1956-1972	***Projection Name:***	Universal Transverse Mercator
Scale or Resolution:	Varies		
Source Name:	Urban Geology Automated Information System (UGAIS)		

Map Key	Number of Records	Direction/ Distance (m)	Elev/Diff (m)	Site	DB

Source Originators: Geological Survey of Canada

---

17 | **1 of 1** | **NNE/11.3** | **90.8 / 1.96** | **Various Residential Addresses (Baycrest Dr., Cedarwood Cr., Sandalwood Dr., Walkley Rd.) Ottawa ON** | **EHS**

Order No:	20100609014	**Nearest Intersection:**	
Status:	C	**Municipality:**	
Report Type:	Custom Report	**Client Prov/State:**	ON
Report Date:	6/14/2010	**Search Radius (km):**	0.25
Date Received:	6/9/2010	**X:**	-75.650851
Previous Site Name:		**Y:**	45.379737
Lot/Building Size:			
Additional Info Ordered:			

---

18 | **1 of 1** | **NW/25.2** | **89.9 / 1.00** | **2810 Baycrest Drive Ottawa ON K1V 7P7** | **EHS**

Order No:	20090727019	**Nearest Intersection:**	Baycrest Drive and Heron Road
Status:	C	**Municipality:**	
Report Type:	Standard Report	**Client Prov/State:**	ON
Report Date:	8/5/2009	**Search Radius (km):**	0.25
Date Received:	7/27/2009	**X:**	-75.653026
Previous Site Name:		**Y:**	45.378869
Lot/Building Size:	lot: 1.12 acres		
Additional Info Ordered:	Fire Insur. Maps and/or Sire Plans; City Directory		

---

19 | **1 of 9** | **SW/25.8** | **91.0 / 2.15** | **Timbercreek Asset 2870 Cedarwood Drive Suite 100 Ottawa ON** | **GEN**

Generator Info

Generator No:	ON6858724	**Choice of Contact:**	
Approval Years:	2013	**Contaminated Fac:**	
Status:		**MHSW Facility:**	
PO Box No:		**SIC Code:**	531310
Country:			
Co Admin:			
Phone No Admin:			
SIC Description:	REAL ESTATE PROPERTY MANAGERS		

Waste Detail(s)

Waste Class: 113
Waste Class Name: ACID WASTE - OTHER METALS

Waste Detail(s)

Waste Class: 331
Waste Class Name: WASTE COMPRESSED GASES

Waste Detail(s)

Waste Class: 122
Waste Class Name: ALKALINE WASTES - OTHER METALS

Map Key	Number of Records	Direction/ Distance (m)	Elev/Diff (m)	Site	DB

Waste Detail(s)

Waste Class: 213
Waste Class Name: PETROLEUM DISTILLATES

19	*2 of 9*	*SW/25.8*	*91.0 / 2.15*	***Timbercreek Asset*** ***2870 Cedarwood Drive Suite 100*** ***Ottawa ON K1V 8Y5***	***GEN***

Generator Info

Generator No:	ON6858724	***Choice of Contact:***	CO_OFFICIAL
Approval Years:	2016	***Contaminated Fac:***	No
Status:		***MHSW Facility:***	No
PO Box No:		***SIC Code:***	531310
Country:	Canada		
Co Admin:	John Loubser		
Phone No Admin:	(613) 656-8026 Ext.		
SIC Description:	REAL ESTATE PROPERTY MANAGERS		

Waste Detail(s)

Waste Class: 122
Waste Class Name: ALKALINE WASTES - OTHER METALS

Waste Detail(s)

Waste Class: 113
Waste Class Name: ACID WASTE - OTHER METALS

Waste Detail(s)

Waste Class: 331
Waste Class Name: WASTE COMPRESSED GASES

Waste Detail(s)

Waste Class: 213
Waste Class Name: PETROLEUM DISTILLATES

19	*3 of 9*	*SW/25.8*	*91.0 / 2.15*	***Timbercreek Asset*** ***2870 Cedarwood Drive Suite 100*** ***Ottawa ON K1V 8Y5***	***GEN***

Generator Info

Generator No:	ON6858724	***Choice of Contact:***	CO_OFFICIAL
Approval Years:	2015	***Contaminated Fac:***	No
Status:		***MHSW Facility:***	No
PO Box No:		***SIC Code:***	531310
Country:	Canada		
Co Admin:	John Loubser		
Phone No Admin:	(613) 656-8026 Ext.		
SIC Description:	REAL ESTATE PROPERTY MANAGERS		

Map Key	Number of Records	Direction/ Distance (m)	Elev/Diff (m)	Site	DB

Waste Detail(s)

Waste Class: 213
Waste Class Name: PETROLEUM DISTILLATES

Waste Detail(s)

Waste Class: 113
Waste Class Name: ACID WASTE - OTHER METALS

Waste Detail(s)

Waste Class: 122
Waste Class Name: ALKALINE WASTES - OTHER METALS

Waste Detail(s)

Waste Class: 331
Waste Class Name: WASTE COMPRESSED GASES

19	4 of 9	SW/25.8	91.0 / 2.15	Timbercreek Asset 2870 Cedarwood Drive Suite 100 Ottawa ON K1V 8Y5	GEN

Generator Info

Generator No:	ON6858724	***Choice of Contact:***	CO_OFFICIAL
Approval Years:	2014	***Contaminated Fac:***	No
Status:		***MHSW Facility:***	No
PO Box No:		***SIC Code:***	531310
Country:	Canada		
Co Admin:	Blair Spencer		
Phone No Admin:	613-739-9508 Ext.		
SIC Description:	REAL ESTATE PROPERTY MANAGERS		

Waste Detail(s)

Waste Class: 213
Waste Class Name: PETROLEUM DISTILLATES

Waste Detail(s)

Waste Class: 113
Waste Class Name: ACID WASTE - OTHER METALS

Waste Detail(s)

Waste Class: 122
Waste Class Name: ALKALINE WASTES - OTHER METALS

Waste Detail(s)

Waste Class: 331
Waste Class Name: WASTE COMPRESSED GASES

Map Key	Number of Records	Direction/ Distance (m)	Elev/Diff (m)	Site	DB
19	5 of 9	SW/25.8	91.0 / 2.15	Timbercreek Asset 2870 Cedarwood Drive Suite 100 Ottawa ON K1V 8Y5	GEN

Generator Info

Generator No:	ON6858724	**Choice of Contact:**	
Approval Years:	As of Dec 2018	**Contaminated Fac:**	
Status:	Registered	**MHSW Facility:**	
PO Box No:		**SIC Code:**	
Country:	Canada		
Co Admin:			
Phone No Admin:			
SIC Description:			

Waste Detail(s)

Waste Class: 331 I
Waste Class Name: Waste compressed gases including cylinders

Waste Detail(s)

Waste Class: 113 C
Waste Class Name: Acid solutions - containing other metals and non-metals

Waste Detail(s)

Waste Class: 213 I
Waste Class Name: Petroleum distillates

Waste Detail(s)

Waste Class: 122 C
Waste Class Name: Alkaline slutions - containing other metals and non-metals (not cyanide)

19	6 of 9	SW/25.8	91.0 / 2.15	Timbercreek Asset 2870 Cedarwood Drive Suite 100 Ottawa ON K1V 8Y5	GEN

Generator Info

Generator No:	ON6858724	**Choice of Contact:**	
Approval Years:	As of Jul 2020	**Contaminated Fac:**	
Status:	Registered	**MHSW Facility:**	
PO Box No:		**SIC Code:**	
Country:	Canada		
Co Admin:			
Phone No Admin:			
SIC Description:			

Waste Detail(s)

Waste Class: 213 I
Waste Class Name: Petroleum distillates

Waste Detail(s)

Waste Class: 122 C
Waste Class Name: Alkaline slutions - containing other metals and non-metals (not cyanide)

Waste Detail(s)

Waste Class: 113 C
Waste Class Name: Acid solutions - containing other metals and non-metals

Waste Detail(s)

Waste Class: 331 I
Waste Class Name: Waste compressed gases including cylinders

19	7 of 9	SW/25.8	91.0 / 2.15	Timbercreek Asset 2870 Cedarwood Drive Suite 100 Ottawa ON K1V 8Y5	GEN

Generator Info

Generator No:	ON6858724	**Choice of Contact:**	
Approval Years:	As of Nov 2021	**Contaminated Fac:**	
Status:	Registered	**MHSW Facility:**	
PO Box No:		**SIC Code:**	
Country:	Canada		
Co Admin:			
Phone No Admin:			
SIC Description:			

Waste Detail(s)

Waste Class: 331 I
Waste Class Name: Waste compressed gases including cylinders

Waste Detail(s)

Waste Class: 113 C
Waste Class Name: Acid solutions - containing other metals and non-metals

Waste Detail(s)

Waste Class: 122 C
Waste Class Name: Alkaline slutions - containing other metals and non-metals (not cyanide)

Waste Detail(s)

Waste Class: 213 I
Waste Class Name: Petroleum distillates

19	8 of 9	SW/25.8	91.0 / 2.15	Timbercreek Asset 2870 Cedarwood Drive Suite 100 Ottawa ON K1V 8Y5	GEN

Generator Info

Generator No:	ON6858724	**Choice of Contact:**	
Approval Years:	As of Oct 2022	**Contaminated Fac:**	
Status:	Registered	**MHSW Facility:**	
PO Box No:		**SIC Code:**	
Country:	Canada		
Co Admin:			
Phone No Admin:			
SIC Description:			

Waste Detail(s)

Waste Class:	122 C
Waste Class Name:	ALKALINE WASTES - OTHER METALS

Waste Detail(s)

Waste Class:	113 C
Waste Class Name:	ACID WASTE - OTHER METALS

Waste Detail(s)

Waste Class:	331 I
Waste Class Name:	WASTE COMPRESSED GASES

Waste Detail(s)

Waste Class:	213 I
Waste Class Name:	PETROLEUM DISTILLATES

2017 Generator Info

Gen No:	ON6858724	**Choice of Contact:**	CO_OFFICIAL
ID:	26953	**Phone No Official:**	6137399508 Ext.
Contaminated Fac:	N	**Phone No Admin:**	(613) 656-8026 Ext.
MHSW Facility:	N	**County Ont:**	OTTAWA CARLTON (RM)
NAICS Code1:	531310	**County Out:**	
NAICS Code2:		**District:**	402
NAICS Code3:			
Gen Name:	Timbercreek Asset		
Gen Div:			
Gen Op Name:	Timbercreek Asset		
Gen Op Div:			
Site Adrs1:	2870 Cedarwood Drive Suite 100		
Site Bldg:			
Site Pobox:			
Province In:	ONTARIO		
Site Adrs2:			
Site City:	Ottawa		
Province Out:			
Site Postal Code:	K1V 8Y5		
Site Country:	Canada		
Co Official:	Edlyn Estrevillo		
Co Admin:	John Loubser		

2018 Generator Info

Gen No:	ON6858724	**Choice of Contact:**	CO_OFFICIAL
ID:	27338	**Phone No Official:**	6137399508 Ext.
Contaminated Fac:	N	**Phone No Admin:**	(613) 656-8026 Ext.
MHSW Facility:	N	**County Ont:**	OTTAWA CARLTON (RM)
NAICS Code1:	531310	**County Out:**	

NAICS Code2:		***District:***	402
NAICS Code3:			
Gen Name:	Timbercreek Asset		
Gen Div:			
Gen Op Name:	Timbercreek Asset		
Gen Op Div:			
Site Adrs1:	2870 Cedarwood Drive Suite 100		
Site Bldg:			
Site Pobox:			
Province In:	ONTARIO		
Site Adrs2:			
Site City:	Ottawa		
Province Out:			
Site Postal Code:	K1V 8Y5		
Site Country:	Canada		
Co Official:	Edlyn Estrevillo		
Co Admin:	John Loubser		

2019 Generator Info

Gen No:	ON6858724	***Choice of Contact:***	CO_OFFICIAL
ID:	27574	***Phone No Official:***	6137399508 Ext.
Contaminated Fac:	N	***Phone No Admin:***	(613) 656-8026 Ext.
MHSW Facility:	N	***County Ont:***	OTTAWA CARLTON (RM)
NAICS Code1:	531310	***County Out:***	
NAICS Code2:		***District:***	402
NAICS Code3:			
Gen Name:	Timbercreek Asset		
Gen Div:			
Gen Op Name:	Timbercreek Asset		
Gen Op Div:			
Site Adrs1:	2870 Cedarwood Drive Suite 100		
Site Bldg:			
Site Pobox:			
Province In:	ONTARIO		
Site Adrs2:			
Site City:	Ottawa		
Province Out:			
Site Postal Code:	K1V 8Y5		
Site Country:	Canada		
Co Official:	Edlyn Estrevillo		
Co Admin:	John Loubser		

2020 Generator Info

Gen No:	ON6858724	***Choice of Contact:***	CO_OFFICIAL
ID:	27289	***Phone No Official:***	6137399508 Ext.
Contaminated Fac:	N	***Phone No Admin:***	(613) 656-8026 Ext.
MHSW Facility:	N	***County Ont:***	OTTAWA CARLTON (RM)
NAICS Code1:	531310	***County Out:***	
NAICS Code2:		***District:***	402
NAICS Code3:			
Gen Name:	Timbercreek Asset		
Gen Div:			
Gen Op Name:	Timbercreek Asset		
Gen Op Div:			
Site Adrs1:	2870 Cedarwood Drive Suite 100		
Site Bldg:			
Site Pobox:			
Province In:	ONTARIO		
Site Adrs2:			
Site City:	Ottawa		
Province Out:			
Site Postal Code:	K1V 8Y5		

Site Country: Canada
Co Official: Edlyn Estrevillo
Co Admin: John Loubser

2021 Generator Info

Gen No: ON6858724
ID: 27769
Contaminated Fac: N
MHSW Facility: N
NAICS Code1: 531310
NAICS Code2:
NAICS Code3:
Gen Name: Timbercreek Asset
Gen Div:
Gen Op Name: Timbercreek Asset
Gen Op Div:
Site Adrs1: 2870 Cedarwood Drive Suite 100
Site Bldg:
Site Pobox:
Province In: ONTARIO
Site Adrs2:
Site City: Ottawa
Province Out:
Site Postal Code: K1V 8Y5
Site Country: Canada
Co Official: Edlyn Estrevillo
Co Admin: John Loubser

Choice of Contact: CO_OFFICIAL
Phone No Official: 6137399508 Ext.
Phone No Admin: (613) 656-8026 Ext.
County Ont: OTTAWA CARLTON (RM)
County Out:
District: 402

19	9 of 9	SW/25.8	91.0 / 2.15	2870 Cedarwood Rd, Ottawa ON OTTAWA ON	SPL

Ref No: 1-127H3M
Year:
Incident Dt: 8/3/2021 1:31:20 PM
Dt MOE Arvl on Scn:
MOE Reported Dt: 8/3/2021 3:16:59 PM
Dt Document Closed: 5/13/2022 12:45:48 PM
Site No:
MOE Response: Desktop Response
Site County/District:
Site Geo Ref Meth:
Site District Office: Ottawa District Office
Nearest Watercourse:
Site Name:
Site Address: 2870 Cedarwood Rd, Ottawa ON
Site Region:
Site Municipality: OTTAWA
Site Lot:
Site Conc:
Site Geo Ref Accu:
Site Map Datum:
Northing:
Easting:
Entity Operating Name:
Client Name:
Client Type:
Source Type: Container/Drum/Tote
Incident Cause:
Incident Preceding Spill: Vandalism
Incident Reason: Vandalism/deliberate act
Incident Summary: Triangle Pump Services - spill cleanup
Environment Impact: 1 Minor Impact
Health Env Consequence:

Municipality No:
Nature of Damage:
Discharger Report:
Material Group:
Impact to Health: 0 No Impact
Agency Involved:

Nature of Impact:	
Contaminant Qty:	1 other - see notes
Contaminant Qty 1:	
Contaminant Unit:	
Contaminant Code:	
Contaminant Name:	WASTE OIL/WATER (N.O.S.)
Contaminant Limit 1:	
Contam Limit Freq 1:	
Contaminant UN No 1:	
Receiving Medium:	Land
Activity Preceding Spill:	Unknown
Property 2nd Watershed:	Lower Ottawa
Property Tertiary Watershed:	02LB-Lower Ottawa - South Nation
Sector Type:	
SAC Action Class:	
Call Report Locatn Geodata:	{"integration_ids":["PR00004019033"],"wkts":["POINT (-75.6539223000 45.3755799000)"],"creation_date":"2021-08-03"}
Time Reported:	
System Facility Address:	

20	1 of 1	WSW/40.3	90.8 / 1.92	PRIVATE RESIDENCE MINTO MANAGEMENT LTD. 2850 CEDARWOOD DRIVE FURNACE OIL TANK OTTAWA CITY ON	SPL

Ref No:	170587	**Municipality No:**	20101
Year:		**Nature of Damage:**	
Incident Dt:	7/22/1999	**Discharger Report:**	
Dt MOE Arvl on Scn:		**Material Group:**	
MOE Reported Dt:	7/23/1999	**Impact to Health:**	
Dt Document Closed:		**Agency Involved:**	W/D

Site No:	
MOE Response:	
Site County/District:	
Site Geo Ref Meth:	
Site District Office:	
Nearest Watercourse:	
Site Name:	
Site Address:	
Site Region:	
Site Municipality:	OTTAWA CITY
Site Lot:	
Site Conc:	
Site Geo Ref Accu:	
Site Map Datum:	
Northing:	
Easting:	
Entity Operating Name:	
Client Name:	
Client Type:	
Source Type:	
Incident Cause:	CONTAINER OVERFLOW
Incident Preceding Spill:	
Incident Reason:	ERROR
Incident Summary:	PRIVATE RESIDENCE: SPILL OF 3 L FURNACE OIL TO GNDOVERLFOW DUE TO HEAT
Environment Impact:	NOT ANTICIPATED
Health Env Consequence:	
Nature of Impact:	
Contaminant Qty:	
Contaminant Qty 1:	
Contaminant Unit:	
Contaminant Code:	
Contaminant Name:	
Contaminant Limit 1:	

Map Key	Number of Records	Direction/ Distance (m)	Elev/Diff (m)	Site	DB

Contam Limit Freq 1:
Contaminant UN No 1:
Receiving Medium: LAND
Activity Preceding Spill:
Property 2nd Watershed:
Property Tertiary Watershed:
Sector Type:
SAC Action Class:
Call Report Locatn Geodata:
Time Reported:
System Facility Address:

---

21 | **1 of 1** | **WNW/41.3** | **91.6 / 2.72** | **1450 Heron Rd Ottawa ON K1V6A5** | **EHS**

Order No:	20170118018	**Nearest Intersection:**	
Status:	C	**Municipality:**	
Report Type:	Standard Report	**Client Prov/State:**	ON
Report Date:	24-JAN-17	**Search Radius (km):**	.25
Date Received:	18-JAN-17	**X:**	-75.654286
Previous Site Name:		**Y:**	45.378428
Lot/Building Size:			
Additional Info Ordered:	Fire Insur. Maps and/or Site Plans; City Directory		

---

22 | **1 of 1** | **NNW/46.3** | **90.8 / 1.94** | **1495 Heron Road Ottawa ON K1V 9V1** | **EHS**

Order No:	21102600510	**Nearest Intersection:**	
Status:	C	**Municipality:**	
Report Type:	Standard Report	**Client Prov/State:**	ON
Report Date:	29-OCT-21	**Search Radius (km):**	.25
Date Received:	26-OCT-21	**X:**	-75.6526399
Previous Site Name:		**Y:**	45.3799147
Lot/Building Size:	18.1 acres		
Additional Info Ordered:	Fire Insur. Maps and/or Site Plans; City Directory; Aerial Photos		

---

23 | **1 of 1** | **E/57.9** | **88.9 / 0.00** | **ON** | **BORE**

Borehole ID:	612800	**Inclin FLG:**	No
OGF ID:	215514106	**SP Status:**	Initial Entry
Status:		**Surv Elev:**	No
Type:	Borehole	**Piezometer:**	No
Use:		**Primary Name:**	
Completion Date:	JUN-1953	**Municipality:**	
Static Water Level:		**Lot:**	
Primary Water Use:		**Township:**	
Sec. Water Use:		**Latitude DD:**	45.376702
Total Depth m:	35.4	**Longitude DD:**	-75.647014
Depth Ref:	Ground Surface	**UTM Zone:**	18
Depth Elev:		**Easting:**	449341
Drill Method:		**Northing:**	5025002
Orig Ground Elev m:	88.4	**Location Accuracy:**	
Elev Reliabil Note:		**Accuracy:**	Not Applicable
DEM Ground Elev m:	87.9		
Concession:			
Location D:			
Survey D:			
Comments:			

Borehole Geology Stratum

Geology Stratum ID:	218392547	***Mat Consistency:***	
Top Depth:	0	***Material Moisture:***	
Bottom Depth:	6.1	***Material Texture:***	
Material Color:	Blue	***Non Geo Mat Type:***	
Material 1:	Clay	***Geologic Formation:***	
Material 2:		***Geologic Group:***	
Material 3:		***Geologic Period:***	
Material 4:		***Depositional Gen:***	
Gsc Material Description:			
Stratum Description:	CLAY. BLUE.		

Geology Stratum ID:	218392548	***Mat Consistency:***	Hard
Top Depth:	6.1	***Material Moisture:***	
Bottom Depth:	35.4	***Material Texture:***	
Material Color:	Black	***Non Geo Mat Type:***	
Material 1:	Slate	***Geologic Formation:***	
Material 2:		***Geologic Group:***	
Material 3:		***Geologic Period:***	
Material 4:		***Depositional Gen:***	
Gsc Material Description:			
Stratum Description:	SLATE. BLACK. 00090FISSURED. CLAY. BROWN,GREY,VERY STIFF TO HARD,FISSURED. CLAY. BROWN, GREY **Note: Many records provided by the department have a truncated [Stratum Description] field.		

Source

Source Type:	Data Survey	***Source Appl:***	Spatial/Tabular
Source Orig:	Geological Survey of Canada	***Source Iden:***	1
Source Date:	1956-1972	***Scale or Res:***	Varies
Confidence:		***Horizontal:***	NAD27
Observatio:		***Verticalda:***	Mean Average Sea Level
Source Name:	Urban Geology Automated Information System (UGAIS)		
Source Details:	File: OTTAWA2.txt RecordID: 05308 NTS_Sheet:		
Confiden 1:			

Source List

Source Identifier:	1	***Horizontal Datum:***	NAD27
Source Type:	Data Survey	***Vertical Datum:***	Mean Average Sea Level
Source Date:	1956-1972	***Projection Name:***	Universal Transverse Mercator
Scale or Resolution:	Varies		
Source Name:	Urban Geology Automated Information System (UGAIS)		
Source Originators:	Geological Survey of Canada		

24	1 of 1	E/58.0	88.9 / 0.00	ON	WWIS

Well ID:	1508970	***Flowing (Y/N):***	
Construction Date:		***Flow Rate:***	
Use 1st:	Domestic	***Data Entry Status:***	
Use 2nd:	0	***Data Src:***	1
Final Well Status:	Water Supply	***Date Received:***	07/07/1953
Water Type:		***Selected Flag:***	TRUE
Casing Material:		***Abandonment Rec:***	
Audit No:		***Contractor:***	3725
Tag:		***Form Version:***	1
Constructn Method:		***Owner:***	
Elevation (m):		***County:***	OTTAWA-CARLETON
Elevatn Reliabilty:		***Lot:***	
Depth to Bedrock:		***Concession:***	
Well Depth:		***Concession Name:***	
Overburden/Bedrock:		***Easting NAD83:***	

Pump Rate:		***Northing NAD83:***	
Static Water Level:		***Zone:***	
Clear/Cloudy:		***UTM Reliability:***	
Municipality:	OTTAWA CITY		
Site Info:			

PDF URL (Map): https://d2khazk8e83rdv.cloudfront.net/moe_mapping/downloads/2Water/Wells_pdfs/150\1508970.pdf

Additional Detail(s) (Map)

Well Completed Date:	06/06/1953
Year Completed:	1953
Depth (m):	35.3568
Latitude:	45.376700280705
Longitude:	-75.647013560452
X:	-75.64701339800331
Y:	45.376700274291466
Path:	150\1508970.pdf

Bore Hole Information

Bore Hole ID:	10031004	***Elevation:***	
DP2BR:		***Elevrc:***	
Spatial Status:		***Zone:***	18
Code OB:		***East83:***	449340.70
Code OB Desc:		***North83:***	5025002.00
Open Hole:		***Org CS:***	
Cluster Kind:		***UTMRC:***	5
Date Completed:	06/06/1953	***UTMRC Desc:***	margin of error : 100 m - 300 m
Remarks:		***Location Method:***	p5
Location Method Desc:	Original Pre1985 UTM Rel Code 5: margin of error : 100 m - 300 m		
Elevrc Desc:			
Location Source Date:			
Improvement Location Source:			
Improvement Location Method:			
Source Revision Comment:			
Supplier Comment:			

Overburden and Bedrock Materials Interval

Formation ID:	931011108
Layer:	2
Color:	8
General Color:	BLACK
Material 1:	19
Material 1 Desc:	SLATE
Material 2:	
Material 2 Desc:	
Material 3:	
Material 3 Desc:	
Formation Top Depth:	20.0
Formation End Depth:	116.0
Formation End Depth UOM:	ft

Overburden and Bedrock Materials Interval

Formation ID:	931011107
Layer:	1
Color:	3
General Color:	BLUE

Material 1:	05
Material 1 Desc:	CLAY
Material 2:	
Material 2 Desc:	
Material 3:	
Material 3 Desc:	
Formation Top Depth:	0.0
Formation End Depth:	20.0
Formation End Depth UOM:	ft

Method of Construction & Well Use

Method Construction ID:	961508970
Method Construction Code:	1
Method Construction:	Cable Tool
Other Method Construction:	

Pipe Information

Pipe ID:	10579574
Casing No:	1
Comment:	
Alt Name:	

Construction Record - Casing

Casing ID:	930054647
Layer:	1
Material:	1
Open Hole or Material:	STEEL
Depth From:	
Depth To:	20.0
Casing Diameter:	4.0
Casing Diameter UOM:	inch
Casing Depth UOM:	ft

Construction Record - Casing

Casing ID:	930054648
Layer:	2
Material:	4
Open Hole or Material:	OPEN HOLE
Depth From:	
Depth To:	116.0
Casing Diameter:	4.0
Casing Diameter UOM:	inch
Casing Depth UOM:	ft

Results of Well Yield Testing

Pumping Test Method Desc:	PUMP
Pump Test ID:	991508970
Pump Set At:	
Static Level:	20.0
Final Level After Pumping:	22.0
Recommended Pump Depth:	
Pumping Rate:	4.0
Flowing Rate:	
Recommended Pump Rate:	
Levels UOM:	ft
Rate UOM:	GPM

Water State After Test Code: 1
Water State After Test: CLEAR
Pumping Test Method: 1
Pumping Duration HR: 0
Pumping Duration MIN: 30
Flowing: No

Water Details

Water ID: 933463695
Layer: 1
Kind Code: 4
Kind: MINERIAL
Water Found Depth: 80.0
Water Found Depth UOM: ft

Water Details

Water ID: 933463696
Layer: 2
Kind Code: 3
Kind: SULPHUR
Water Found Depth: 90.0
Water Found Depth UOM: ft

---

25 | **1 of 1** | **NNE/66.9** | **91.9 / 3.00** | **1565 Heron Rd Ottawa ON K1V9V1** | **EHS**

Order No: 20170412035
Status: C
Report Type: Custom Report
Report Date: 19-APR-17
Date Received: 12-APR-17
Previous Site Name:
Lot/Building Size:
Additional Info Ordered: Fire Insur. Maps and/or Site Plans

Nearest Intersection:
Municipality:
Client Prov/State: ON
Search Radius (km): .25
X: -75.650149
Y: 45.380147

---

26 | **1 of 2** | **ESE/71.5** | **87.9 / -1.00** | **1500 St Laurent Boulevard 1570 Walkley Rd, Ottawa OTTAWA ON** | **SPL**

Ref No: 1-1T4LQC
Year:
Incident Dt: 5/17/2022 5:57:47 AM
Dt MOE Arvl on Scn:
MOE Reported Dt: 5/17/2022 6:34:58 AM
Dt Document Closed: 5/17/2022 12:13:05 PM
Site No:
MOE Response: Desktop Response
Site County/District:
Site Geo Ref Meth:
Site District Office: Ottawa District Office
Nearest Watercourse:
Site Name: 1500 St Laurent Boulevard
Site Address: 1570 Walkley Rd, Ottawa
Site Region:
Site Municipality: OTTAWA
Site Lot:
Site Conc:
Site Geo Ref Accu:
Site Map Datum:
Northing:

Municipality No:
Nature of Damage:
Discharger Report:
Material Group:
Impact to Health: 0 No Impact
Agency Involved:

Easting:	
Entity Operating Name:	
Client Name:	OC TRANSPO
Client Type:	Other
Source Type:	Motor Vehicle
Incident Cause:	
Incident Preceding Spill:	Leak/Break
Incident Reason:	Equipment failure/malfunction
Incident Summary:	OC Transpo - coolant to road and CB, 15-20L
Environment Impact:	1 Minor Impact
Health Env Consequence:	
Nature of Impact:	
Contaminant Qty:	20 litre (L)
Contaminant Qty 1:	
Contaminant Unit:	
Contaminant Code:	
Contaminant Name:	COOLANT (N.O.S.)
Contaminant Limit 1:	
Contam Limit Freq 1:	
Contaminant UN No 1:	
Receiving Medium:	Land
Activity Preceding Spill:	Transportation
Property 2nd Watershed:	Lower Ottawa
Property Tertiary Watershed:	02LA - Rideau
Sector Type:	URBAN TRANSIT SYSTEMS
SAC Action Class:	Waste (Exemptions)
Call Report Locatn Geodata:	{"integration_ids":["PR00003956853"],"wkts":["POINT (-75.6475844000 45.3762077000)"],"creation_date":"2022-05-17"}
Time Reported:	
System Facility Address:	1500 ST LAURENT BLVD, OTTAWA, ON K1G 0Z8

26	***2 of 2***	***ESE/71.5***	***87.9 / -1.00***	***Modern Niagara*** ***1570 Walkley Road*** ***Ottawa ON***	***GEN***

Generator Info as of July 2024

Generator No:	ON001059895
Generator Company Name:	Modern Niagara
Street:	1570 Walkley Road
City:	Ottawa
Province State:	Ontario
Country:	Canada
Postal Code:	K1V 6P5
Waste Class:	150 L

Waste Class Decoded:

150 - INERT INORGANIC WASTES

27	***1 of 1***	***WNW/71.9***	***90.8 / 1.97***	***1480 Heron Road*** ***Ottawa ON K1V 6A5***	***EHS***

Order No:	23060700009	***Nearest Intersection:***	
Status:	C	***Municipality:***	
Report Type:	Standard Report	***Client Prov/State:***	ON
Report Date:	12-JUN-23	***Search Radius (km):***	.25
Date Received:	07-JUN-23	***X:***	-75.6540354
Previous Site Name:		***Y:***	45.3788533
Lot/Building Size:			

Map Key	Number of Records	Direction/ Distance (m)	Elev/Diff (m)	Site	DB

Additional Info Ordered: Fire Insur. Maps and/or Site Plans; City Directory

---

28 | **1 of 1** | **WSW/75.4** | **90.8 / 1.97** | **1430 Heron Road Ottawa ON K1V** | **EHS**

Order No:	23060700010	**Nearest Intersection:**	
Status:	C	**Municipality:**	
Report Type:	Standard Report	**Client Prov/State:**	ON
Report Date:	12-JUN-23	**Search Radius (km):**	.25
Date Received:	07-JUN-23	**X:**	-75.6557294
Previous Site Name:		**Y:**	45.3755163
Lot/Building Size:			
Additional Info Ordered:			

---

29 | **1 of 6** | **E/76.8** | **88.2 / -0.68** | **BETTY BRITE CLEANERS 1574 WALKLEY ROAD C/O 218 LAURIER AVENUE EAST OTTAWA ON K1V 6P5** | **GEN**

Generator Info

Generator No:	ON0318803	**Choice of Contact:**	
Approval Years:	86,87,88,89	**Contaminated Fac:**	
Status:		**MHSW Facility:**	
PO Box No:		**SIC Code:**	9721
Country:			
Co Admin:			
Phone No Admin:			
SIC Description:	POWER LAUND./CLEANERS		

Waste Detail(s)

Waste Class:	241
Waste Class Name:	HALOGENATED SOLVENTS

---

29 | **2 of 6** | **E/76.8** | **88.2 / -0.68** | **BETTY BRITE CLEANERS 1574 WALKLEY ROAD OTTAWA ON K1V 6P5** | **GEN**

Generator Info

Generator No:	ON0318803	**Choice of Contact:**	
Approval Years:	90,98	**Contaminated Fac:**	
Status:		**MHSW Facility:**	
PO Box No:		**SIC Code:**	9721
Country:			
Co Admin:			
Phone No Admin:			
SIC Description:	POWER LAUND./CLEANER		

Waste Detail(s)

Waste Class:	241
Waste Class Name:	HALOGENATED SOLVENTS

Map Key	Number of Records	Direction/ Distance (m)	Elev/Diff (m)	Site	DB
29	3 of 6	E/76.8	88.2 / -0.68	BETTY BRITE CLEANERS 05-390 1574 WALKLEY ROAD OTTAWA ON K1V 6P5	GEN

Generator Info

Generator No:	ON0318803	Choice of Contact:	
Approval Years:	92,93,94,95,96,97	Contaminated Fac:	
Status:		MHSW Facility:	
PO Box No:		SIC Code:	9721
Country:			
Co Admin:			
Phone No Admin:			
SIC Description:	POWER LAUND./CLEANER		

Waste Detail(s)

Waste Class:	241
Waste Class Name:	HALOGENATED SOLVENTS

29	4 of 6	E/76.8	88.2 / -0.68	STARLIGHT BUILDING CLEANING SERVIC 1576 WALKLEY ROAD OTTAWA ON K1V 6P5	GEN

Generator Info

Generator No:	ON0449900	Choice of Contact:	
Approval Years:	86,87,88,89,90	Contaminated Fac:	
Status:		MHSW Facility:	
PO Box No:		SIC Code:	0000
Country:			
Co Admin:			
Phone No Admin:			
SIC Description:	*** NOT DEFINED ***		

29	5 of 6	E/76.8	88.2 / -0.68	STARLIGHT BUILDING CLEANING SERVICES 1576 WALKLEY ROAD OTTAWA ON K1V 6P5	GEN

Generator Info

Generator No:	ON0449900	Choice of Contact:	
Approval Years:	92,93,94	Contaminated Fac:	
Status:		MHSW Facility:	
PO Box No:		SIC Code:	0000
Country:			
Co Admin:			
Phone No Admin:			
SIC Description:	*** NOT DEFINED ***		

29	6 of 6	E/76.8	88.2 / -0.68	1574-1576 Walkley Road Ottawa ON	EHS

Order No:	20110113041	Nearest Intersection:	
Status:	C	Municipality:	
Report Type:	Custom Report	Client Prov/State:	ON
Report Date:	1/20/2011	Search Radius (km):	0.25

Date Received:	1/13/2011 4:35:38 PM	**X:**	-75.646856
Previous Site Name:		**Y:**	45.376548
Lot/Building Size:			
Additional Info Ordered:			

30	1 of 1	E/79.6	88.9 / 0.00	5310 GYPLORE DR. MISSISSAUGA ON	WWIS

Well ID:	7154090	**Flowing (Y/N):**	
Construction Date:		**Flow Rate:**	
Use 1st:	Monitoring and Test Hole	**Data Entry Status:**	
Use 2nd:	0	**Data Src:**	
Final Well Status:	Monitoring and Test Hole	**Date Received:**	11/04/2010
Water Type:		**Selected Flag:**	TRUE
Casing Material:		**Abandonment Rec:**	
Audit No:	Z113176	**Contractor:**	7241
Tag:	A104657	**Form Version:**	7
Constructn Method:		**Owner:**	
Elevation (m):		**County:**	OTTAWA-CARLETON
Elevatn Reliabilty:		**Lot:**	
Depth to Bedrock:		**Concession:**	
Well Depth:		**Concession Name:**	
Overburden/Bedrock:		**Easting NAD83:**	
Pump Rate:		**Northing NAD83:**	
Static Water Level:		**Zone:**	
Clear/Cloudy:		**UTM Reliability:**	
Municipality:	OTTAWA CITY		
Site Info:			

PDF URL (Map): https://d2khazk8e83rdv.cloudfront.net/moe_mapping/downloads/2Water/Wells_pdfs/715\7154090.pdf

Additional Detail(s) (Map)

Well Completed Date:	10/14/2010
Year Completed:	2010
Depth (m):	4.27
Latitude:	45.3770441393206
Longitude:	-75.6466943518301
X:	-75.64669418982868
Y:	45.37704413205437
Path:	715\7154090.pdf

Bore Hole Information

Bore Hole ID:	1003362525	**Elevation:**	
DP2BR:		**Elevrc:**	
Spatial Status:		**Zone:**	18
Code OB:		**East83:**	449366.00
Code OB Desc:		**North83:**	5025040.00
Open Hole:		**Org CS:**	UTM83
Cluster Kind:		**UTMRC:**	5
Date Completed:	10/14/2010	**UTMRC Desc:**	margin of error : 100 m - 300 m
Remarks:		**Location Method:**	wwr
Location Method Desc:	on Water Well Record		
Elevrc Desc:			
Location Source Date:			
Improvement Location Source:			
Improvement Location Method:			
Source Revision Comment:			
Supplier Comment:			

Overburden and Bedrock Materials Interval

Formation ID:	1003482043
Layer:	2
Color:	2
General Color:	GREY
Material 1:	05
Material 1 Desc:	CLAY
Material 2:	
Material 2 Desc:	
Material 3:	91
Material 3 Desc:	WATER-BEARING
Formation Top Depth:	3.0999999046325684
Formation End Depth:	4.269999980926514
Formation End Depth UOM:	m

Overburden and Bedrock Materials Interval

Formation ID:	1003482042
Layer:	1
Color:	6
General Color:	BROWN
Material 1:	11
Material 1 Desc:	GRAVEL
Material 2:	
Material 2 Desc:	
Material 3:	68
Material 3 Desc:	DRY
Formation Top Depth:	0.0
Formation End Depth:	3.0999999046325684
Formation End Depth UOM:	m

Annular Space/Abandonment Sealing Record

Plug ID:	1003482046
Layer:	2
Plug From:	0.3100000023841858
Plug To:	0.9100000262260437
Plug Depth UOM:	m

Annular Space/Abandonment Sealing Record

Plug ID:	1003482045
Layer:	1
Plug From:	0.0
Plug To:	0.3100000023841858
Plug Depth UOM:	m

Annular Space/Abandonment Sealing Record

Plug ID:	1003482047
Layer:	3
Plug From:	0.9100000262260437
Plug To:	4.269999980926514
Plug Depth UOM:	m

Method of Construction & Well

Use

Method Construction ID:	1003482053
Method Construction Code:	B
Method Construction:	Other Method
Other Method Construction:	DIRECT PUSH

Pipe Information

Pipe ID:	1003482041
Casing No:	0
Comment:	
Alt Name:	

Construction Record - Casing

Casing ID:	1003482049
Layer:	1
Material:	5
Open Hole or Material:	PLASTIC
Depth From:	0.0
Depth To:	1.2200000286102295
Casing Diameter:	4.03000020980835
Casing Diameter UOM:	cm
Casing Depth UOM:	m

Construction Record - Screen

Screen ID:	1003482050
Layer:	1
Slot:	10
Screen Top Depth:	1.2200000286102295
Screen End Depth:	4.269999980926514
Screen Material:	5
Screen Depth UOM:	m
Screen Diameter UOM:	cm
Screen Diameter:	4.820000171661377

Water Details

Water ID:	1003482048
Layer:	
Kind Code:	
Kind:	
Water Found Depth:	
Water Found Depth UOM:	m

Hole Diameter

Hole ID:	1003482044
Diameter:	8.25
Depth From:	0.0
Depth To:	4.269999980926514
Hole Depth UOM:	m
Hole Diameter UOM:	cm

31	*1 of 1*	*E/84.3*	*88.9 / 0.00*	***Sandalwood Park 2850 Sandalwood Drive Ottawa ON***	***EHS***

Order No:	20160331098	***Nearest Intersection:***	
Status:	C	***Municipality:***	

Report Type:	Standard Report	**Client Prov/State:**	ON
Report Date:	06-APR-16	**Search Radius (km):**	.25
Date Received:	31-MAR-16	**X:**	-75.647433
Previous Site Name:		**Y:**	45.378017
Lot/Building Size:			
Additional Info Ordered:			

32	1 of 3	ENE/90.0	89.9 / 1.00	**Timbercreek Developments Inc.** **Herongate 7 Development Address: 2816-2838 Sandalwood Dr Gore/Gloucester, Ottawa, City District Office: Ottawa Site #: 5408-AJBKHR GLOUCESTER** **ON**	PTTW

EBR Registry No:	012-9767	**Decision Posted:**	
Ministry Ref No:	5175-AJBK5E	**Exception Posted:**	
Notice Type:	Instrument Decision	**Section:**	
Notice Stage:		**Act 1:**	
Notice Date:	April 05, 2017	**Act 2:**	
Proposal Date:	February 07, 2017	**Site Location Map:**	
Year:	2017		
Instrument Type:	(OWRA s. 34) - Permit to Take Water		
Off Instrument Name:			
Posted By:			
Company Name:	Timbercreek Developments Inc.		
Site Address:			
Location Other:			
Proponent Name:			
Proponent Address:	Toronto, 25 Price Street, Toronto Ontario, Canada M4W 1Z1		
Comment Period:			
URL:			
Summary:			

Site Location Details:

Herongate 7 Development Address: 2816-2838 Sandalwood Dr Gore/Gloucester, Ottawa, City District Office: Ottawa Site #: 5408-AJBKHR GLOUCESTER

32	2 of 3	ENE/90.0	89.9 / 1.00	**Gerry Crepin Cartage Limited** **2816 Sandalwood Drive** **Ottawa ON K1V 7P4**	GEN

Generator Info

Generator No:	ON8395216	**Choice of Contact:**	
Approval Years:	As of Dec 2017	**Contaminated Fac:**	
Status:	Registered	**MHSW Facility:**	
PO Box No:		**SIC Code:**	
Country:	Canada		
Co Admin:			
Phone No Admin:			
SIC Description:			

Waste Detail(s)

Waste Class:	251 L
Waste Class Name:	Waste oils/sludges (petroleum based)

2017 Generator Info

Gen No:	ON8395216	***Choice of Contact:***	CO_OFFICIAL
ID:	32914	***Phone No Official:***	613-822-3244 Ext.
Contaminated Fac:	N	***Phone No Admin:***	
MHSW Facility:	N	***County Ont:***	OTTAWA CARLTON (RM)
NAICS Code1:	236210	***County Out:***	
NAICS Code2:	236220	***District:***	402
NAICS Code3:			
Gen Name:	Gerry Crepin Cartage Limited		
Gen Div:			
Gen Op Name:	Gerry Crepin Cartage Limited		
Gen Op Div:			
Site Adrs1:	2816 Sandalwood Drive		
Site Bldg:			
Site Pobox:			
Province In:	ONTARIO		
Site Adrs2:			
Site City:	Ottawa		
Province Out:			
Site Postal Code:	K1V 7P4		
Site Country:	Canada		
Co Official:	Ray Masse		
Co Admin:			

2017 Generator Manifest

ID:	60541	***Sum Received Qty:***	136800.0
Generator No:	ON8395216	***Waste Class Name:***	OIL SKIMMINGS & SLUDGES
Receiver Type:	035	***Count Manifests:***	13
Waste Char:	L	***District:***	402
Waste Code:	251		

32	***3 of 3***	***ENE/90.0***	***89.9 / 1.00***	***2816 Sandalwood Drive Ottawa ON K1V 0W2***	***EHS***

Order No:	20180724520	***Nearest Intersection:***	
Status:	C	***Municipality:***	
Report Type:	Custom Report	***Client Prov/State:***	ON
Report Date:	30-JUL-18	***Search Radius (km):***	.25
Date Received:	24-JUL-18	***X:***	-75.64777
Previous Site Name:		***Y:***	45.379323
Lot/Building Size:			
Additional Info Ordered:			

33	***1 of 1***	***ESE/91.3***	***87.9 / -1.00***	***1258963 Ontario Inc., operating as Condominium Management Corporation<UNOFFICIAL> 1512 Walkley Road Ottawa ON***	***SPL***

Ref No:	1440-A82UPA	***Municipality No:***	
Year:		***Nature of Damage:***	
Incident Dt:	2016/03/14	***Discharger Report:***	
Dt MOE Arvl on Scn:		***Material Group:***	
MOE Reported Dt:	2016/03/14	***Impact to Health:***	
Dt Document Closed:		***Agency Involved:***	
Site No:	NA		
MOE Response:	No		
Site County/District:			
Site Geo Ref Meth:			
Site District Office:			
Nearest Watercourse:			

Site Name:	Oil leaking from commercial van to CB. <UNOFFICIAL>
Site Address:	1512 Walkley Road
Site Region:	
Site Municipality:	Ottawa
Site Lot:	
Site Conc:	
Site Geo Ref Accu:	
Site Map Datum:	
Northing:	
Easting:	
Entity Operating Name:	
Client Name:	1258963 Ontario Inc., operating as Condominium Management Corporation<UNOFFICIAL>
Client Type:	
Source Type:	
Incident Cause:	
Incident Preceding Spill:	Operator/Human error
Incident Reason:	Equipment Failure
Incident Summary:	City of Ottawa: commercial van leaking oil to CB. Walkley Rd.
Environment Impact:	
Health Env Consequence:	
Nature of Impact:	
Contaminant Qty:	50 L
Contaminant Qty 1:	50
Contaminant Unit:	L
Contaminant Code:	13
Contaminant Name:	HYDROCARBON LIGHT
Contaminant Limit 1:	
Contam Limit Freq 1:	
Contaminant UN No 1:	
Receiving Medium:	Land
Activity Preceding Spill:	
Property 2nd Watershed:	
Property Tertiary Watershed:	
Sector Type:	Other
SAC Action Class:	Watercourse Spills
Call Report Locatn Geodata:	
Time Reported:	
System Facility Address:	

34	1 of 1	SE/95.2	89.9 / 0.99	1500 Walkley Road Ottawa ON K1V 0H8	EHS

Order No:	20200302188	**Nearest Intersection:**	
Status:	C	**Municipality:**	
Report Type:	Custom Report	**Client Prov/State:**	ON
Report Date:	05-MAR-20	**Search Radius (km):**	.25
Date Received:	02-MAR-20	**X:**	-75.6497587
Previous Site Name:		**Y:**	45.3750641
Lot/Building Size:			
Additional Info Ordered:	Fire Insur. Maps and/or Site Plans		

35	1 of 3	SSW/95.8	88.9 / 0.00	WALKELY CLEANERS 1414 WALKLEY ROAD OTTAWA ON K1V 6P5	GEN

Generator Info

Generator No:	ON0544800	**Choice of Contact:**	
Approval Years:	86,87,88,89	**Contaminated Fac:**	
Status:		**MHSW Facility:**	

Map Key	Number of Records	Direction/ Distance (m)	Elev/Diff (m)	Site	DB

PO Box No:
Country:
Co Admin:
Phone No Admin:
SIC Description: POWER LAUND./CLEANERS
SIC Code: 9721

Waste Detail(s)

Waste Class: 241
Waste Class Name: HALOGENATED SOLVENTS

35	2 of 3	SSW/95.8	88.9 / 0.00	WALKELY CLEANERS 41-124 1414 WALKLEY ROAD OTTAWA ON K1V 9A8	GEN

Generator Info

Generator No: ON0544800
Approval Years: 92,93,94,95,96,97,98
Status:
PO Box No:
Country:
Co Admin:
Phone No Admin:
SIC Description: POWER LAUND./CLEANER
Choice of Contact:
Contaminated Fac:
MHSW Facility:
SIC Code: 9721

Waste Detail(s)

Waste Class: 241
Waste Class Name: HALOGENATED SOLVENTS

35	3 of 3	SSW/95.8	88.9 / 0.00	WALKELY CLEANERS 1414 WALKLEY ROAD OTTAWA ON K1V 9A8	GEN

Generator Info

Generator No: ON0544800
Approval Years: 99,00,01
Status:
PO Box No:
Country:
Co Admin:
Phone No Admin:
SIC Description: POWER LAUND./CLEANERS
Choice of Contact:
Contaminated Fac:
MHSW Facility:
SIC Code: 9721

Waste Detail(s)

Waste Class: 241
Waste Class Name: HALOGENATED SOLVENTS

36	1 of 7	SSW/97.0	88.9 / 0.01	Shas Pharmacy Limited 1428 Walkley Road Ottawa ON K1V6P5	GEN

Map Key	Number of Records	Direction/ Distance (m)	Elev/Diff (m)	Site	DB

Generator Info

Generator No:	ON4768301	***Choice of Contact:***	CO_OFFICIAL
Approval Years:	2016	***Contaminated Fac:***	No
Status:		***MHSW Facility:***	No
PO Box No:		***SIC Code:***	446110
Country:	Canada		
Co Admin:	Jagdish M Dattani		
Phone No Admin:	613-737-4106 Ext.		
SIC Description:	446110		

Waste Detail(s)

Waste Class:	312
Waste Class Name:	PATHOLOGICAL WASTES

36	*2 of 7*	*SSW/97.0*	*88.9 / 0.01*	***Shas Pharmacy Limited*** ***1428 Walkley Road*** ***Ottawa ON K1V6P5***	***GEN***

Generator Info

Generator No:	ON4768301	***Choice of Contact:***	CO_OFFICIAL
Approval Years:	2015	***Contaminated Fac:***	No
Status:		***MHSW Facility:***	No
PO Box No:		***SIC Code:***	446110
Country:	Canada		
Co Admin:	Jagdish M Dattani		
Phone No Admin:	613-737-4106 Ext.		
SIC Description:	446110		

Waste Detail(s)

Waste Class:	312
Waste Class Name:	PATHOLOGICAL WASTES

36	*3 of 7*	*SSW/97.0*	*88.9 / 0.01*	***Shas Pharmacy Limited*** ***1428 Walkley Road*** ***Ottawa ON K1V6P5***	***GEN***

Generator Info

Generator No:	ON4768301	***Choice of Contact:***	CO_OFFICIAL
Approval Years:	2014	***Contaminated Fac:***	No
Status:		***MHSW Facility:***	No
PO Box No:		***SIC Code:***	446110
Country:	Canada		
Co Admin:	Jagdish M Dattani		
Phone No Admin:	613-737-4106 Ext.		
SIC Description:	446110		

Waste Detail(s)

Waste Class:	312
Waste Class Name:	PATHOLOGICAL WASTES

Map Key	Number of Records	Direction/ Distance (m)	Elev/Diff (m)	Site	DB
36	4 of 7	SSW/97.0	88.9 / 0.01	Shas Pharmacy Limited 1428 Walkley Road Ottawa ON K1V6P5	GEN

Generator Info

Generator No:	ON4768301	**Choice of Contact:**	
Approval Years:	As of Dec 2018	**Contaminated Fac:**	
Status:	Registered	**MHSW Facility:**	
PO Box No:		**SIC Code:**	
Country:	Canada		
Co Admin:			
Phone No Admin:			
SIC Description:			

Waste Detail(s)

Waste Class:	312 P
Waste Class Name:	Pathological wastes

36	5 of 7	SSW/97.0	88.9 / 0.01	2568058 Ontario Ltd 1428 Walkley Road Ottawa ON K1V6P5	GEN

Generator Info

Generator No:	ON4768301	**Choice of Contact:**	
Approval Years:	As of Jul 2020	**Contaminated Fac:**	
Status:	Registered	**MHSW Facility:**	
PO Box No:		**SIC Code:**	
Country:	Canada		
Co Admin:			
Phone No Admin:			
SIC Description:			

Waste Detail(s)

Waste Class:	261 A
Waste Class Name:	Pharmaceuticals

Waste Detail(s)

Waste Class:	312 P
Waste Class Name:	Pathological wastes

36	6 of 7	SSW/97.0	88.9 / 0.01	2568058 Ontario Ltd 1428 Walkley Road Ottawa ON K1V6P5	GEN

Generator Info

Generator No:	ON4768301	**Choice of Contact:**	
Approval Years:	As of Nov 2021	**Contaminated Fac:**	
Status:	Registered	**MHSW Facility:**	
PO Box No:		**SIC Code:**	
Country:	Canada		

Co Admin:
Phone No Admin:
SIC Description:

Waste Detail(s)

Waste Class: 312 P
Waste Class Name: Pathological wastes

Waste Detail(s)

Waste Class: 261 A
Waste Class Name: Pharmaceuticals

36	7 of 7	SSW/97.0	88.9 / 0.01	2568058 Ontario Ltd 1428 Walkley Road Ottawa ON K1V6P5	GEN

Generator Info

Generator No: ON4768301
Approval Years: As of Oct 2022
Status: Registered
PO Box No:
Country: Canada
Co Admin:
Phone No Admin:
SIC Description:

Choice of Contact:
Contaminated Fac:
MHSW Facility:
SIC Code:

Waste Detail(s)

Waste Class: 312 P
Waste Class Name: PATHOLOGICAL WASTES

Waste Detail(s)

Waste Class: 261 A
Waste Class Name: PHARMACEUTICALS

2017 Generator Info

Gen No: ON4768301
ID: 18950
Contaminated Fac: N
MHSW Facility: N
NAICS Code1: 446110
NAICS Code2:
NAICS Code3:
Gen Name: Shas Pharmacy Limited
Gen Div:
Gen Op Name: Shas Pharmacy
Gen Op Div:
Site Adrs1: 1428 Walkley Road
Site Bldg:
Site Pobox:
Province In: ONTARIO
Site Adrs2:
Site City: Ottawa
Province Out:

Choice of Contact: CO_OFFICIAL
Phone No Official: 613-737-4106 Ext.
Phone No Admin: 613-737-4106 Ext.
County Ont: OTTAWA CARLTON (RM)
County Out:
District: 402

Site Postal Code: K1V6P5
Site Country: Canada
Co Official: Naresh Shah
Co Admin: Jagdish M Dattani

2018 Generator Info

Gen No: ON4768301
ID: 19027
Contaminated Fac: N
MHSW Facility: N
NAICS Code1: 446110
NAICS Code2:
NAICS Code3:
Gen Name: Shas Pharmacy Limited
Gen Div:
Gen Op Name: Shas Pharmacy
Gen Op Div:
Site Adrs1: 1428 Walkley Road
Site Bldg:
Site Pobox:
Province In: ONTARIO
Site Adrs2:
Site City: Ottawa
Province Out:
Site Postal Code: K1V6P5
Site Country: Canada
Co Official: David Bodunde
Co Admin: Jagdish M Dattani

Choice of Contact: CO_OFFICIAL
Phone No Official: 613-737-4106 Ext.
Phone No Admin: 613-737-4106 Ext.
County Ont: OTTAWA CARLTON (RM)
County Out:
District: 402

2019 Generator Info

Gen No: ON4768301
ID: 19004
Contaminated Fac: N
MHSW Facility: N
NAICS Code1: 446110
NAICS Code2:
NAICS Code3:
Gen Name: 2568058 Ontario Ltd
Gen Div:
Gen Op Name: Shas Pharmacy
Gen Op Div:
Site Adrs1: 1428 Walkley Road
Site Bldg:
Site Pobox:
Province In: ONTARIO
Site Adrs2:
Site City: Ottawa
Province Out:
Site Postal Code: K1V6P5
Site Country: Canada
Co Official: David Bodunde
Co Admin: Jagdish M Dattani

Choice of Contact: CO_OFFICIAL
Phone No Official: 613-737-4106 Ext.
Phone No Admin: 613-737-4106 Ext.
County Ont: OTTAWA CARLTON (RM)
County Out:
District: 402

2020 Generator Info

Gen No: ON4768301
ID: 18699
Contaminated Fac: N
MHSW Facility: N
NAICS Code1: 446110
NAICS Code2:

Choice of Contact: CO_OFFICIAL
Phone No Official: 613-737-4106 Ext.
Phone No Admin: 613-737-4106 Ext.
County Ont: OTTAWA CARLTON (RM)
County Out:
District: 402

NAICS Code3:	
Gen Name:	2568058 Ontario Ltd
Gen Div:	
Gen Op Name:	Shas Pharmacy
Gen Op Div:	
Site Adrs1:	1428 Walkley Road
Site Bldg:	
Site Pobox:	
Province In:	ONTARIO
Site Adrs2:	
Site City:	Ottawa
Province Out:	
Site Postal Code:	K1V6P5
Site Country:	Canada
Co Official:	David Bodunde
Co Admin:	Jagdish M Dattani

2020 Generator Manifest

ID:	38963	***Sum Received Qty:***	35.0
Generator No:	ON4768301	***Waste Class Name:***	PATHOLOGICAL WASTES
Receiver Type:	030	***Count Manifests:***	1
Waste Char:	P	***District:***	402
Waste Code:	312		

2020 Generator Manifest

ID:	38962	***Sum Received Qty:***	27.1
Generator No:	ON4768301	***Waste Class Name:***	PHARMACEUTICALS
Receiver Type:	030	***Count Manifests:***	1
Waste Char:	A	***District:***	402
Waste Code:	261		

2021 Generator Info

Gen No:	ON4768301	***Choice of Contact:***	CO_OFFICIAL
ID:	18817	***Phone No Official:***	613-737-4106 Ext.
Contaminated Fac:	N	***Phone No Admin:***	613-737-4106 Ext.
MHSW Facility:	N	***County Ont:***	OTTAWA CARLTON (RM)
NAICS Code1:	446110	***County Out:***	
NAICS Code2:		***District:***	402
NAICS Code3:			
Gen Name:	2568058 Ontario Ltd		
Gen Div:			
Gen Op Name:	Shas Pharmacy		
Gen Op Div:			
Site Adrs1:	1428 Walkley Road		
Site Bldg:			
Site Pobox:			
Province In:	ONTARIO		
Site Adrs2:			
Site City:	Ottawa		
Province Out:			
Site Postal Code:	K1V6P5		
Site Country:	Canada		
Co Official:	David Bodunde		
Co Admin:	Jagdish M Dattani		

37	***1 of 1***	***SSW/100.5***	***88.9 / 0.00***	***1412 Walkley Road Ottawa ON K1V 6P5***	***EHS***

Order No:	21080800027	***Nearest Intersection:***	

Status:	C	**Municipality:**	Ottawa
Report Type:	Standard Express Report	**Client Prov/State:**	ON
Report Date:	08-AUG-21	**Search Radius (km):**	.25
Date Received:	08-AUG-21	**X:**	-75.6537261
Previous Site Name:		**Y:**	45.3733848
Lot/Building Size:			
Additional Info Ordered:	Fire Insur. Maps and/or Site Plans; Title Searches; Topographic Maps; Aerial Photos		

38	1 of 1	SSW/101.5	88.8 / -0.08	**A-1 SIGNS** **1440 Walkley Ave Unit F** **Ottawa ON K1V 6P5**	SCT

Established:	0000
Plant Size (ft²):	0
Employment:	0

--Details--

Description:	Sign Manufacturing
SIC/NAICS Code:	339950

39	1 of 1	E/109.5	88.6 / -0.31	**PRIVATE RESIDENCE** **REAR OF PLAZA AT 1582 WALKLEY RD** **GARBAGE BIN AREA (N.O.S.)** **OTTAWA CITY ON K1V 6P5**	SPL

Ref No:	44406	**Municipality No:**	20101
Year:		**Nature of Damage:**	
Incident Dt:	12/8/1990	**Discharger Report:**	
Dt MOE Arvl on Scn:		**Material Group:**	
MOE Reported Dt:	12/8/1990	**Impact to Health:**	
Dt Document Closed:		**Agency Involved:**	WORKS DEPT

Site No:	
MOE Response:	
Site County/District:	
Site Geo Ref Meth:	
Site District Office:	
Nearest Watercourse:	
Site Name:	
Site Address:	
Site Region:	
Site Municipality:	OTTAWA CITY
Site Lot:	
Site Conc:	
Site Geo Ref Accu:	
Site Map Datum:	
Northing:	
Easting:	
Entity Operating Name:	
Client Name:	
Client Type:	
Source Type:	
Incident Cause:	OTHER CAUSE (N.O.S.)
Incident Preceding Spill:	
Incident Reason:	INTENTIONAL/PLANNED
Incident Summary:	MOTORIST CHANGED OIL IN CAR THEN DUMPED 5 L OF WASTE OIL ONTO A TREE.
Environment Impact:	NOT ANTICIPATED
Health Env Consequence:	
Nature of Impact:	Soil contamination
Contaminant Qty:	
Contaminant Qty 1:	
Contaminant Unit:	

Map Key	Number of Records	Direction/ Distance (m)	Elev/Diff (m)	Site	DB

Contaminant Code:
Contaminant Name:
Contaminant Limit 1:
Contam Limit Freq 1:
Contaminant UN No 1:
Receiving Medium: LAND
Activity Preceding Spill:
Property 2nd Watershed:
Property Tertiary Watershed:
Sector Type:
SAC Action Class:
Call Report Locatn Geodata:
Time Reported:
System Facility Address:

40	1 of 1	NNW/111.7	91.8 / 2.97	PRIVATE OWNER FEDERAL STUDIES CENTRE, 1491 HERON ROAD. AIR CONDITIONING UNIT OTTAWA CITY ON K1V 6A6	SPL

Ref No: 211723
Year:
Incident Dt: 7/6/2001
Dt MOE Arvl on Scn:
MOE Reported Dt: 9/18/2001
Dt Document Closed:
Site No:
MOE Response:
Site County/District:
Site Geo Ref Meth:
Site District Office:
Nearest Watercourse:
Site Name:
Site Address:
Site Region:
Site Municipality: OTTAWA CITY
Site Lot:
Site Conc:
Site Geo Ref Accu:
Site Map Datum:
Northing:
Easting:
Entity Operating Name:
Client Name:
Client Type:
Source Type:
Incident Cause: COOLING SYSTEM LEAK
Incident Preceding Spill:
Incident Reason: MATERIAL FAILURE
Incident Summary: BROOKVILLE LEPASSE: LEAK OF HALOCARBONS FROM OLD A/C UNIT, APP. 50 LBS
Environment Impact: Not Anticipated
Health Env Consequence:
Nature of Impact:
Contaminant Qty:
Contaminant Qty 1:
Contaminant Unit:
Contaminant Code:
Contaminant Name:
Contaminant Limit 1:
Contam Limit Freq 1:
Contaminant UN No 1:
Receiving Medium: Air
Activity Preceding Spill:
Property 2nd Watershed:

Municipality No: 20107
Nature of Damage:
Discharger Report:
Material Group:
Impact to Health:
Agency Involved:

Property Tertiary Watershed:
Sector Type:
SAC Action Class:
Call Report Locatn Geodata:
Time Reported:
System Facility Address:

---

41 | **1 of 1** | **ESE/113.2** | **87.9 / -1.00** | **1770 HEATHERINGTON Ottawa ON** | **WWIS**

Well ID:	7248687	**Flowing (Y/N):**	
Construction Date:		**Flow Rate:**	
Use 1st:	Monitoring and Test Hole	**Data Entry Status:**	
Use 2nd:	0	**Data Src:**	
Final Well Status:	Monitoring and Test Hole	**Date Received:**	09/21/2015
Water Type:		**Selected Flag:**	TRUE
Casing Material:		**Abandonment Rec:**	
Audit No:	Z214843	**Contractor:**	7241
Tag:	A186574	**Form Version:**	7
Constructn Method:		**Owner:**	
Elevation (m):		**County:**	OTTAWA-CARLETON
Elevatn Reliabilty:		**Lot:**	
Depth to Bedrock:		**Concession:**	
Well Depth:		**Concession Name:**	
Overburden/Bedrock:		**Easting NAD83:**	
Pump Rate:		**Northing NAD83:**	
Static Water Level:		**Zone:**	
Clear/Cloudy:		**UTM Reliability:**	
Municipality:	GLOUCESTER TOWNSHIP		
Site Info:			

PDF URL (Map): https://d2khazk8e83rdv.cloudfront.net/moe_mapping/downloads/2Water/Wells_pdfs/724\7248687.pdf

Additional Detail(s) (Map)

Well Completed Date:	08/04/2015
Year Completed:	2015
Depth (m):	6.1
Latitude:	45.3762254319874
Longitude:	-75.6466211607295
X:	-75.64662099878608
Y:	45.37622542491107
Path:	724\7248687.pdf

Bore Hole Information

Bore Hole ID:	1005696523	**Elevation:**	
DP2BR:		**Elevrc:**	
Spatial Status:		**Zone:**	18
Code OB:		**East83:**	449371.00
Code OB Desc:		**North83:**	5024949.00
Open Hole:		**Org CS:**	UTM83
Cluster Kind:		**UTMRC:**	4
Date Completed:	08/04/2015	**UTMRC Desc:**	margin of error : 30 m - 100 m
Remarks:		**Location Method:**	wwr
Location Method Desc:	on Water Well Record		
Elevrc Desc:			
Location Source Date:			
Improvement Location Source:			
Improvement Location Method:			
Source Revision Comment:			
Supplier Comment:			

Overburden and Bedrock Materials Interval

Formation ID:	1005721527
Layer:	3
Color:	6
General Color:	BROWN
Material 1:	05
Material 1 Desc:	CLAY
Material 2:	06
Material 2 Desc:	SILT
Material 3:	85
Material 3 Desc:	SOFT
Formation Top Depth:	2.440000057220459
Formation End Depth:	5.179999828338623
Formation End Depth UOM:	m

Overburden and Bedrock Materials Interval

Formation ID:	1005721528
Layer:	4
Color:	2
General Color:	GREY
Material 1:	34
Material 1 Desc:	TILL
Material 2:	
Material 2 Desc:	
Material 3:	73
Material 3 Desc:	HARD
Formation Top Depth:	5.179999828338623
Formation End Depth:	6.099999904632568
Formation End Depth UOM:	m

Overburden and Bedrock Materials Interval

Formation ID:	1005721526
Layer:	2
Color:	6
General Color:	BROWN
Material 1:	05
Material 1 Desc:	CLAY
Material 2:	06
Material 2 Desc:	SILT
Material 3:	85
Material 3 Desc:	SOFT
Formation Top Depth:	0.6100000143051147
Formation End Depth:	2.440000057220459
Formation End Depth UOM:	m

Overburden and Bedrock Materials Interval

Formation ID:	1005721525
Layer:	1
Color:	2
General Color:	GREY
Material 1:	11
Material 1 Desc:	GRAVEL
Material 2:	

Material 2 Desc:
Material 3: 77
Material 3 Desc: LOOSE
Formation Top Depth: 0.0
Formation End Depth: 0.6100000143051147
Formation End Depth UOM: m

Annular Space/Abandonment Sealing Record

Plug ID: 1005721536
Layer: 1
Plug From: 0.0
Plug To: 2.740000009536743
Plug Depth UOM: m

Annular Space/Abandonment Sealing Record

Plug ID: 1005721537
Layer: 2
Plug From: 2.740000009536743
Plug To: 6.099999904632568
Plug Depth UOM: m

Method of Construction & Well Use

Method Construction ID: 1005721535
Method Construction Code: 2
Method Construction: Rotary (Convent.)
Other Method Construction:

Pipe Information

Pipe ID: 1005721524
Casing No: 0
Comment:
Alt Name:

Construction Record - Casing

Casing ID: 1005721531
Layer: 1
Material: 5
Open Hole or Material: PLASTIC
Depth From: -0.9100000262260437
Depth To: 3.0999999046325684
Casing Diameter: 5.199999809265137
Casing Diameter UOM: cm
Casing Depth UOM: m

Construction Record - Screen

Screen ID: 1005721532
Layer: 1
Slot: 10
Screen Top Depth: 3.0999999046325684
Screen End Depth: 6.099999904632568
Screen Material: 5
Screen Depth UOM: m

Screen Diameter UOM: cm
Screen Diameter: 6.03000020980835

Water Details

Water ID: 1005721530
Layer:
Kind Code:
Kind:
Water Found Depth:
Water Found Depth UOM: m

Hole Diameter

Hole ID: 1005721529
Diameter: 10.920000076293945
Depth From: 0.0
Depth To: 6.099999904632568
Hole Depth UOM: m
Hole Diameter UOM: cm

---

42 | **1 of 1** | **ESE/114.5** | **87.9 / -1.00** | **1770 HEATHERINGTON Ottawa ON** | **WWIS**

Well ID:	7248718	**Flowing (Y/N):**	
Construction Date:		**Flow Rate:**	
Use 1st:	Monitoring and Test Hole	**Data Entry Status:**	
Use 2nd:	0	**Data Src:**	
Final Well Status:	Monitoring and Test Hole	**Date Received:**	09/21/2015
Water Type:		**Selected Flag:**	TRUE
Casing Material:		**Abandonment Rec:**	
Audit No:	Z215109	**Contractor:**	7241
Tag:	A170604	**Form Version:**	7
Constructn Method:		**Owner:**	
Elevation (m):		**County:**	OTTAWA-CARLETON
Elevatn Reliabilty:		**Lot:**	
Depth to Bedrock:		**Concession:**	
Well Depth:		**Concession Name:**	
Overburden/Bedrock:		**Easting NAD83:**	
Pump Rate:		**Northing NAD83:**	
Static Water Level:		**Zone:**	
Clear/Cloudy:		**UTM Reliability:**	
Municipality:	GLOUCESTER TOWNSHIP		
Site Info:			

PDF URL (Map): https://d2khazk8e83rdv.cloudfront.net/moe_mapping/downloads/2Water/Wells_pdfs/724\7248718.pdf

Additional Detail(s) (Map)

Well Completed Date: 08/15/2015
Year Completed: 2015
Depth (m): 12.19
Latitude: 45.3761892843534
Longitude: -75.6466462922444
X: -75.64664613004919
Y: 45.376189276921885
Path: 724\7248718.pdf

Bore Hole Information

Bore Hole ID: 1005697046 | **Elevation:**
DP2BR: | **Elevrc:**

Spatial Status:		***Zone:***	18
Code OB:		***East83:***	449369.00
Code OB Desc:		***North83:***	5024945.00
Open Hole:		***Org CS:***	UTM83
Cluster Kind:		***UTMRC:***	4
Date Completed:	08/15/2015	***UTMRC Desc:***	margin of error : 30 m - 100 m
Remarks:		***Location Method:***	wwr
Location Method Desc:	on Water Well Record		
Elevrc Desc:			
Location Source Date:			
Improvement Location Source:			
Improvement Location Method:			
Source Revision Comment:			
Supplier Comment:			

Overburden and Bedrock Materials Interval

Formation ID:	1005721992
Layer:	3
Color:	2
General Color:	GREY
Material 1:	17
Material 1 Desc:	SHALE
Material 2:	
Material 2 Desc:	
Material 3:	74
Material 3 Desc:	LAYERED
Formation Top Depth:	7.010000228881836
Formation End Depth:	12.1899995803833
Formation End Depth UOM:	m

Overburden and Bedrock Materials Interval

Formation ID:	1005721991
Layer:	2
Color:	2
General Color:	GREY
Material 1:	05
Material 1 Desc:	CLAY
Material 2:	06
Material 2 Desc:	SILT
Material 3:	66
Material 3 Desc:	DENSE
Formation Top Depth:	0.3100000023841858
Formation End Depth:	7.010000228881836
Formation End Depth UOM:	m

Overburden and Bedrock Materials Interval

Formation ID:	1005721990
Layer:	1
Color:	8
General Color:	BLACK
Material 1:	11
Material 1 Desc:	GRAVEL
Material 2:	
Material 2 Desc:	
Material 3:	66
Material 3 Desc:	DENSE
Formation Top Depth:	0.0

Formation End Depth: 0.3100000023841858
Formation End Depth UOM: m

Annular Space/Abandonment Sealing Record

Plug ID: 1005722001
Layer: 1
Plug From: 0.0
Plug To: 0.3100000023841858
Plug Depth UOM: m

Annular Space/Abandonment Sealing Record

Plug ID: 1005722002
Layer: 2
Plug From: 0.3100000023841858
Plug To: 10.359999656677246
Plug Depth UOM: m

Annular Space/Abandonment Sealing Record

Plug ID: 1005722003
Layer: 3
Plug From: 10.359999656677246
Plug To: 12.1899995803833
Plug Depth UOM: m

Method of Construction & Well Use

Method Construction ID: 1005722000
Method Construction Code: 5
Method Construction: Air Percussion
Other Method Construction:

Pipe Information

Pipe ID: 1005721989
Casing No: 0
Comment:
Alt Name:

Construction Record - Casing

Casing ID: 1005721996
Layer: 1
Material: 5
Open Hole or Material: PLASTIC
Depth From: 0.0
Depth To: 10.670000076293945
Casing Diameter: 4.03000020980835
Casing Diameter UOM: cm
Casing Depth UOM: m

Construction Record - Screen

Screen ID: 1005721997

Layer:	1
Slot:	10
Screen Top Depth:	10.670000076293945
Screen End Depth:	12.1899995803833
Screen Material:	5
Screen Depth UOM:	m
Screen Diameter UOM:	cm
Screen Diameter:	4.820000171661377

Water Details

Water ID:	1005721995
Layer:	
Kind Code:	
Kind:	
Water Found Depth:	
Water Found Depth UOM:	m

Hole Diameter

Hole ID:	1005721993
Diameter:	11.430000305175781
Depth From:	0.0
Depth To:	7.670000076293945
Hole Depth UOM:	m
Hole Diameter UOM:	cm

Hole Diameter

Hole ID:	1005721994
Diameter:	7.619999885559082
Depth From:	7.619999885559082
Depth To:	12.1899995803833
Hole Depth UOM:	m
Hole Diameter UOM:	cm

---

43 | **1 of 1** | **NW/117.4** | **92.7 / 3.86** | **ON** | **BORE**

Borehole ID:	612850	**Inclin FLG:**	No
OGF ID:	215514156	**SP Status:**	Initial Entry
Status:		**Surv Elev:**	No
Type:	Borehole	**Piezometer:**	No
Use:		**Primary Name:**	
Completion Date:		**Municipality:**	
Static Water Level:		**Lot:**	
Primary Water Use:		**Township:**	
Sec. Water Use:		**Latitude DD:**	45.379992
Total Depth m:	4.1	**Longitude DD:**	-75.654204
Depth Ref:	Ground Surface	**UTM Zone:**	18
Depth Elev:		**Easting:**	448781
Drill Method:		**Northing:**	5025372
Orig Ground Elev m:	96	**Location Accuracy:**	
Elev Reliabil Note:		**Accuracy:**	Not Applicable
DEM Ground Elev m:	96.5		
Concession:			
Location D:			
Survey D:			
Comments:			

Borehole Geology Stratum

Geology Stratum ID:	218392708	***Mat Consistency:***	Dense
Top Depth:	.5	***Material Moisture:***	
Bottom Depth:	.9	***Material Texture:***	
Material Color:		***Non Geo Mat Type:***	
Material 1:	Unknown	***Geologic Formation:***	
Material 2:	Till	***Geologic Group:***	
Material 3:	Sand	***Geologic Period:***	
Material 4:		***Depositional Gen:***	
Gsc Material Description:			
Stratum Description:	UNSPECIFIED. DENSE.		

Geology Stratum ID:	218392711	***Mat Consistency:***	
Top Depth:	2	***Material Moisture:***	
Bottom Depth:	2.5	***Material Texture:***	
Material Color:	Red	***Non Geo Mat Type:***	
Material 1:	Bedrock	***Geologic Formation:***	
Material 2:		***Geologic Group:***	
Material 3:		***Geologic Period:***	
Material 4:		***Depositional Gen:***	
Gsc Material Description:			
Stratum Description:	BEDROCK. WEATHERED.		

Geology Stratum ID:	218392707	***Mat Consistency:***	Loose
Top Depth:	.3	***Material Moisture:***	
Bottom Depth:	.5	***Material Texture:***	
Material Color:		***Non Geo Mat Type:***	
Material 1:	Unknown	***Geologic Formation:***	
Material 2:	Till	***Geologic Group:***	
Material 3:	Sand	***Geologic Period:***	
Material 4:		***Depositional Gen:***	
Gsc Material Description:			
Stratum Description:	UNSPECIFIED. LOOSE.		

Geology Stratum ID:	218392709	***Mat Consistency:***	Dense
Top Depth:	.9	***Material Moisture:***	
Bottom Depth:	1.5	***Material Texture:***	
Material Color:		***Non Geo Mat Type:***	
Material 1:	Unknown	***Geologic Formation:***	
Material 2:	Till	***Geologic Group:***	
Material 3:	Sand	***Geologic Period:***	
Material 4:		***Depositional Gen:***	
Gsc Material Description:			
Stratum Description:	UNSPECIFIED. DENSE.		

Geology Stratum ID:	218392710	***Mat Consistency:***	Dense
Top Depth:	1.5	***Material Moisture:***	
Bottom Depth:	2	***Material Texture:***	
Material Color:		***Non Geo Mat Type:***	
Material 1:	Unknown	***Geologic Formation:***	
Material 2:	Till	***Geologic Group:***	
Material 3:	Gravel	***Geologic Period:***	
Material 4:		***Depositional Gen:***	
Gsc Material Description:			
Stratum Description:	UNSPECIFIED. DENSE.		

Geology Stratum ID:	218392706	***Mat Consistency:***	
Top Depth:	0	***Material Moisture:***	
Bottom Depth:	.3	***Material Texture:***	
Material Color:		***Non Geo Mat Type:***	
Material 1:	Unknown	***Geologic Formation:***	
Material 2:		***Geologic Group:***	
Material 3:		***Geologic Period:***	
Material 4:		***Depositional Gen:***	
Gsc Material Description:			
Stratum Description:	UNSPECIFIED.		

Geology Stratum ID:	218392712	**Mat Consistency:**	
Top Depth:	2.5	**Material Moisture:**	
Bottom Depth:	4.1	**Material Texture:**	
Material Color:		**Non Geo Mat Type:**	
Material 1:	Bedrock	**Geologic Formation:**	
Material 2:		**Geologic Group:**	
Material 3:		**Geologic Period:**	
Material 4:		**Depositional Gen:**	
Gsc Material Description:			

Stratum Description: BEDROCK. 00010 015 00030 010 00050 010 0005004612 00125 010 0000001300050017 **Note: Many records provided by the department have a truncated [Stratum Description] field.

Source

Source Type:	Data Survey	**Source Appl:**	Spatial/Tabular
Source Orig:	Geological Survey of Canada	**Source Iden:**	1
Source Date:	1956-1972	**Scale or Res:**	Varies
Confidence:	H	**Horizontal:**	NAD27
Observatio:		**Verticalda:**	Mean Average Sea Level

Source Name: Urban Geology Automated Information System (UGAIS)
Source Details: File: OTTAWA2.txt RecordID: 053580 NTS_Sheet: 31G05G
Confiden 1: Logged by professional. Exact and complete description of material and properties.

Source List

Source Identifier:	1	**Horizontal Datum:**	NAD27
Source Type:	Data Survey	**Vertical Datum:**	Mean Average Sea Level
Source Date:	1956-1972	**Projection Name:**	Universal Transverse Mercator
Scale or Resolution:	Varies		

Source Name: Urban Geology Automated Information System (UGAIS)
Source Originators: Geological Survey of Canada

44	1 of 1	SSW/121.8	88.8 / -0.09	UNKNOWN 1450 HEATHERINGTON OTTAWA CITY ON K1V 6S1	SPL

Ref No:	243888	**Municipality No:**	20107
Year:		**Nature of Damage:**	
Incident Dt:	11/4/2002	**Discharger Report:**	
Dt MOE Arvl on Scn:		**Material Group:**	
MOE Reported Dt:	11/6/2002	**Impact to Health:**	
Dt Document Closed:		**Agency Involved:**	

Site No:
MOE Response:
Site County/District:
Site Geo Ref Meth:
Site District Office:
Nearest Watercourse:
Site Name:
Site Address:
Site Region:
Site Municipality: OTTAWA CITY
Site Lot:
Site Conc:
Site Geo Ref Accu:
Site Map Datum:
Northing:
Easting:
Entity Operating Name:
Client Name:
Client Type:
Source Type:
Incident Cause: UNKNOWN

Map Key	Number of Records	Direction/ Distance (m)	Elev/Diff (m)	Site	DB

Incident Preceding Spill:	
Incident Reason:	UNKNOWN
Incident Summary:	OTTAWA HOUSING CORP: GASOLINE INTO STORMSEWER CAUSE UNKNOWN
Environment Impact:	POSSIBLE
Health Env Consequence:	
Nature of Impact:	Water course or lake
Contaminant Qty:	
Contaminant Qty 1:	
Contaminant Unit:	
Contaminant Code:	
Contaminant Name:	
Contaminant Limit 1:	
Contam Limit Freq 1:	
Contaminant UN No 1:	
Receiving Medium:	WATER
Activity Preceding Spill:	
Property 2nd Watershed:	
Property Tertiary Watershed:	
Sector Type:	
SAC Action Class:	
Call Report Locatn Geodata:	
Time Reported:	
System Facility Address:	

45	1 of 3	SW/123.6	89.9 / 1.00	**Claridge Homes (Church St.) Inc.** **59 Colliston Crescent** **Ottawa ON**	CA

Certificate #:	2087-6QGHHD
Application Year:	2006
Issue Date:	6/13/2006
Approval Type:	Municipal and Private Sewage Works
Status:	Approved
Application Type:	
Client Name:	
Client Address:	
Client City:	
Client Postal Code:	
Project Description:	
Contaminants:	
Emission Control:	

45	2 of 3	SW/123.6	89.9 / 1.00	**Claridge Homes (Church St.) Inc.** **59 Colliston Cres** **Ottawa ON K2P 0Y6**	ECA

Approval No:	2087-6QGHHD	**MOE District:**	
Approval Date:	2006-06-13	**City:**	
Status:	Approved	**Longitude:**	
Record Type:	ECA	**Latitude:**	
Link Source:	IDS	**Geometry X:**	
SWP Area Name:		**Geometry Y:**	

Approval Type:	ECA-MUNICIPAL AND PRIVATE SEWAGE WORKS
Project Type:	MUNICIPAL AND PRIVATE SEWAGE WORKS
Business Name:	Claridge Homes (Church St.) Inc.
Address:	59 Colliston Cres
Full Address:	
Full PDF Link:	https://www.accessenvironment.ene.gov.on.ca/instruments/5324-6QCKYM-14.pdf
PDF Site Location:	

Map Key	Number of Records	Direction/ Distance (m)	Elev/Diff (m)	Site	DB
45	3 of 3	SW/123.6	89.9 / 1.00	Claridge Homes (Church St.) Inc. 59 Colliston Cres Ottawa ON K2P 0Y6	ECA

Approval No:	8397-6QGHAM	**MOE District:**	
Approval Date:	2006-06-13	**City:**	
Status:	Approved	**Longitude:**	
Record Type:	ECA	**Latitude:**	
Link Source:	IDS	**Geometry X:**	
SWP Area Name:		**Geometry Y:**	
Approval Type:	ECA-Municipal Drinking Water Systems		
Project Type:	Municipal Drinking Water Systems		
Business Name:	Claridge Homes (Church St.) Inc.		
Address:	59 Colliston Cres		
Full Address:			
Full PDF Link:			
PDF Site Location:			

Map Key	Number of Records	Direction/ Distance (m)	Elev/Diff (m)	Site	DB
46	1 of 1	S/130.5	89.9 / 1.00	LAFARGE CANADA INC 1476 Heatherington Rd. OTTAWA ON	SPL

Ref No:	1-F99TF	**Municipality No:**	
Year:		**Nature of Damage:**	
Incident Dt:	5/10/2021 2:40:00 PM	**Discharger Report:**	
Dt MOE Arvl on Scn:		**Material Group:**	
MOE Reported Dt:	5/10/2021 4:38:00 PM	**Impact to Health:**	0 No Impact
Dt Document Closed:	5/11/2021 1:52:24 PM	**Agency Involved:**	
Site No:			
MOE Response:	Desktop Response		
Site County/District:			
Site Geo Ref Meth:			
Site District Office:	Ottawa District Office		
Nearest Watercourse:			
Site Name:			
Site Address:	1476 Heatherington Rd.		
Site Region:			
Site Municipality:	OTTAWA		
Site Lot:			
Site Conc:			
Site Geo Ref Accu:			
Site Map Datum:			
Northing:			
Easting:			
Entity Operating Name:			
Client Name:	LAFARGE CANADA INC		
Client Type:	Private Business		
Source Type:	Truck - Transport/Hauling		
Incident Cause:			
Incident Preceding Spill:	Leak/Break		
Incident Reason:	Equipment failure/malfunction		
Incident Summary:	Lafarge: 2L hydraulic oil to pavement		
Environment Impact:	1 Minor Impact		
Health Env Consequence:			
Nature of Impact:			
Contaminant Qty:	2 litre (L)		
Contaminant Qty 1:			
Contaminant Unit:			
Contaminant Code:			
Contaminant Name:	HYDRAULIC OIL		
Contaminant Limit 1:			
Contam Limit Freq 1:			
Contaminant UN No 1:			
Receiving Medium:	Land		

Map Key	Number of Records	Direction/ Distance (m)	Elev/Diff (m)	Site	DB

Activity Preceding Spill: Normal operations
Property 2nd Watershed: Lower Ottawa
Property Tertiary Watershed: 02LB-Lower Ottawa - South Nation
Sector Type: CEMENT MANUFACTURING
SAC Action Class:
Call Report Locatn Geodata: {"integration_ids":["PR00004006427"],"wkts":["POINT (-75.6503274000 45.3736319000)"],"creation_date":"2021-05-10"}
Time Reported:
System Facility Address:

47	1 of 8	E/138.3	88.3 / -0.54	SUNYS PETROLEUM INC 1594 WALKLEY RD OTTAWA ON K1V 6P5	PRT

Location ID: 11132
Type: retail
Expiry Date: 1995-12-31
Capacity (L): 24197
Licence #: 0022604001

47	2 of 8	E/138.3	88.3 / -0.54	SUNYS PETROLEUM INC 1594 WALKLEY RD OTTAWA ON	DTNK

Delisted Expired Fuel Safety Facilities

Instance No: 9552653
Status: EXPIRED
Instance ID: 389786
Instance Type: FS Facility
Instance Creation Dt:
Instance Install Dt:
Item Description:
Manufacturer:
Model:
Serial No:
ULC Standard:
Quantity:
Unit of Measure:
Overfill Prot Type:
Creation Date:
Next Periodic Str DT:
TSSA Base Sched Cycle 2:
TSSAMax Hazard Rank 1:
TSSA Risk Based Periodic Yn:
TSSA Volume of Directives:
TSSA Periodic Exempt:
TSSA Statutory Interval:
TSSA Recd Insp Interva:
TSSA Recd Tolerance:
TSSA Program Area:
TSSA Program Area 2:
Description: FS Gasoline Station - Full Serve
Original Source: EXP
Record Date: Up to Mar 2012

Expired Date:
Max Hazard Rank:
Facility Location:
Facility Type:
Fuel Type 2:
Fuel Type 3:
Panam Related:
Panam Venue Nm:
External Identifier:
Item:
Piping Steel:
Piping Galvanized:
Tank Single Wall St:
Piping Underground:
Tank Underground:
Source:

47	3 of 8	E/138.3	88.3 / -0.54	SUNYS PETROLEUM INC 1594 WALKLEY RD	DTNK

Map Key	Number of Records	Direction/ Distance (m)	Elev/Diff (m)	Site	DB
				OTTAWA ON	

Delisted Expired Fuel Safety Facilities

Instance No:	11416943	**Expired Date:**	
Status:	EXPIRED	**Max Hazard Rank:**	
Instance ID:	83849	**Facility Location:**	
Instance Type:	FS Piping	**Facility Type:**	
Instance Creation Dt:		**Fuel Type 2:**	
Instance Install Dt:		**Fuel Type 3:**	
Item Description:		**Panam Related:**	
Manufacturer:		**Panam Venue Nm:**	
Model:		**External Identifier:**	
Serial No:		**Item:**	
ULC Standard:		**Piping Steel:**	
Quantity:		**Piping Galvanized:**	
Unit of Measure:		**Tank Single Wall St:**	
Overfill Prot Type:		**Piping Underground:**	
Creation Date:		**Tank Underground:**	
Next Periodic Str DT:		**Source:**	
TSSA Base Sched Cycle 2:			
TSSAMax Hazard Rank 1:			
TSSA Risk Based Periodic Yn:			
TSSA Volume of Directives:			
TSSA Periodic Exempt:			
TSSA Statutory Interval:			
TSSA Recd Insp Interva:			
TSSA Recd Tolerance:			
TSSA Program Area:			
TSSA Program Area 2:			
Description:	FS Piping		
Original Source:	EXP		
Record Date:	Up to Mar 2012		

47	4 of 8	E/138.3	88.3 / -0.54	SUNYS PETROLEUM INC 1594 WALKLEY RD OTTAWA ON	DTNK

Delisted Expired Fuel Safety Facilities

Instance No:	11416923	**Expired Date:**	
Status:	EXPIRED	**Max Hazard Rank:**	
Instance ID:	83843	**Facility Location:**	
Instance Type:	FS Piping	**Facility Type:**	
Instance Creation Dt:		**Fuel Type 2:**	
Instance Install Dt:		**Fuel Type 3:**	
Item Description:		**Panam Related:**	
Manufacturer:		**Panam Venue Nm:**	
Model:		**External Identifier:**	
Serial No:		**Item:**	
ULC Standard:		**Piping Steel:**	
Quantity:		**Piping Galvanized:**	
Unit of Measure:		**Tank Single Wall St:**	
Overfill Prot Type:		**Piping Underground:**	
Creation Date:		**Tank Underground:**	
Next Periodic Str DT:		**Source:**	
TSSA Base Sched Cycle 2:			
TSSAMax Hazard Rank 1:			
TSSA Risk Based Periodic Yn:			

Map Key	Number of Records	Direction/ Distance (m)	Elev/Diff (m)	Site	DB

TSSA Volume of Directives:
TSSA Periodic Exempt:
TSSA Statutory Interval:
TSSA Recd Insp Interva:
TSSA Recd Tolerance:
TSSA Program Area:
TSSA Program Area 2:
Description: FS Piping
Original Source: EXP
Record Date: Up to Mar 2012

47	5 of 8	E/138.3	88.3 / -0.54	SUNYS PETROLEUM INC 1594 WALKLEY RD OTTAWA ON	EXP

Inventory No: 10907786
Inventory Status: EXPIRED
Installation Year: 1982
Capacity: 35000
Capacity Unit:
Tank Type:
Manufacturer:
Model:
Description: NEWLY ENTERED APPLICATIONS - NO ENGINEERING INPUT - 19911021
Previous Fuel Type: Gasoline

Tank Material: Steel
Corrosion Protect: Sacrificial anode
Overfill Protection:
Inventory Context: FS Liquid Fuel Tank
Inventory Item: FS LIQUID FUEL TANK

47	6 of 8	E/138.3	88.3 / -0.54	SUNYS PETROLEUM INC 1594 WALKLEY RD OTTAWA ON	EXP

Inventory No: 11416907
Inventory Status: EXPIRED
Installation Year: 1982
Capacity: 25000
Capacity Unit:
Tank Type:
Manufacturer:
Model:
Description: ETHANOL
Previous Fuel Type: Other

Tank Material: Steel
Corrosion Protect: Sacrificial anode
Overfill Protection:
Inventory Context: FS Liquid Fuel Tank
Inventory Item: FS LIQUID FUEL TANK

47	7 of 8	E/138.3	88.3 / -0.54	SUNYS PETROLEUM INC 1594 WALKLEY RD OTTAWA ON	EXP

Inventory No: 10907768
Inventory Status: EXPIRED
Installation Year: 1982
Capacity: 25000
Capacity Unit:
Tank Type:
Manufacturer:
Model:
Description: NEWLY ENTERED APPLICATIONS - NO ENGINEERING INPUT - 19911021
Previous Fuel Type: Gasoline

Tank Material: Steel
Corrosion Protect: Sacrificial anode
Overfill Protection:
Inventory Context: FS Liquid Fuel Tank
Inventory Item: FS LIQUID FUEL TANK

47	8 of 8	E/138.3	88.3 / -0.54	SUNYS PETROLEUM INC 1594 WALKLEY RD OTTAWA ON	EXP

Inventory No:	10907777	**Tank Material:**	Steel
Inventory Status:	EXPIRED	**Corrosion Protect:**	Sacrificial anode
Installation Year:	1982	**Overfill Protection:**	
Capacity:	25000	**Inventory Context:**	FS Liquid Fuel Tank
Capacity Unit:		**Inventory Item:**	FS LIQUID FUEL TANK
Tank Type:			
Manufacturer:			
Model:			
Description:	NEWLY ENTERED APPLICATIONS - NO ENGINEERING INPUT - 19911021		
Previous Fuel Type:	Gasoline		

48	1 of 1	S/139.5	89.9 / 1.00	Enbridge Gas Distribution Inc. 1446 Heatherington Road Ottawa ON K1V 6S1	SPL

Ref No:	0364-8LAKHL	**Municipality No:**	
Year:		**Nature of Damage:**	
Incident Dt:	9/1/2011	**Discharger Report:**	
Dt MOE Arvl on Scn:		**Material Group:**	
MOE Reported Dt:	9/1/2011	**Impact to Health:**	
Dt Document Closed:	11/19/2011	**Agency Involved:**	
Site No:			
MOE Response:	Referral to others		
Site County/District:			
Site Geo Ref Meth:			
Site District Office:			
Nearest Watercourse:			
Site Name:	1446 Heatherington Road<UNOFFICIAL>		
Site Address:	1446 Heatherington Road		
Site Region:			
Site Municipality:	Ottawa		
Site Lot:			
Site Conc:			
Site Geo Ref Accu:			
Site Map Datum:			
Northing:			
Easting:			
Entity Operating Name:			
Client Name:	Enbridge Gas Distribution Inc.		
Client Type:			
Source Type:			
Incident Cause:	Discharge or Emission to Air		
Incident Preceding Spill:			
Incident Reason:	Other - Reason not otherwise defined		
Incident Summary:	TSSA: 1 1/4" steel dmg, made safe		
Environment Impact:	Confirmed		
Health Env Consequence:			
Nature of Impact:	Air Pollution; Other Impact(s)		
Contaminant Qty:	0 other - see incident description		
Contaminant Qty 1:	0		
Contaminant Unit:	other - see incident description		
Contaminant Code:	35		
Contaminant Name:	NATURAL GAS (METHANE)		
Contaminant Limit 1:			
Contam Limit Freq 1:			
Contaminant UN No 1:			
Receiving Medium:			
Activity Preceding Spill:			
Property 2nd Watershed:			
Property Tertiary Watershed:			
Sector Type:	Pipeline		
SAC Action Class:	TSSA - Fuel Safety Branch		
Call Report Locatn Geodata:			
Time Reported:			

Map Key	Number of Records	Direction/ Distance (m)	Elev/Diff (m)	Site	DB

System Facility Address:

49	1 of 1	SSW/141.5	88.9 / 0.00	2930 Albion Road North Ottawa ON K1V	EHS

Order No:	23041201142	**Nearest Intersection:**	
Status:	C	**Municipality:**	
Report Type:	Custom Report	**Client Prov/State:**	ON
Report Date:	23-MAY-23	**Search Radius (km):**	.3
Date Received:	12-APR-23	**X:**	-75.6537812
Previous Site Name:		**Y:**	45.3729848
Lot/Building Size:			
Additional Info Ordered:	Fire Insur. Maps and/or Site Plans; City Directory; Aerial Photos		

50	1 of 1	E/142.2	88.9 / 0.00	City of Ottawa 1602 Walkley RD Ottawa ON	SPL

Ref No:	3763-AK2PLK	**Municipality No:**	
Year:		**Nature of Damage:**	
Incident Dt:	3/1/2017	**Discharger Report:**	
Dt MOE Arvl on Scn:		**Material Group:**	
MOE Reported Dt:	3/1/2017	**Impact to Health:**	
Dt Document Closed:		**Agency Involved:**	
Site No:	NA		
MOE Response:	No		
Site County/District:			
Site Geo Ref Meth:			
Site District Office:			
Nearest Watercourse:			
Site Name:	rsidential site<UNOFFICIAL>		
Site Address:	1602 Walkley RD		
Site Region:			
Site Municipality:	Ottawa		
Site Lot:			
Site Conc:			
Site Geo Ref Accu:			
Site Map Datum:			
Northing:	5025069		
Easting:	449398		
Entity Operating Name:			
Client Name:	City of Ottawa		
Client Type:			
Source Type:			
Incident Cause:			
Incident Preceding Spill:	Other		
Incident Reason:	Blockage		
Incident Summary:	C of Ottawa: blocked sewer, clear fluid to cb, cntd & clnd		
Environment Impact:			
Health Env Consequence:			
Nature of Impact:			
Contaminant Qty:	0 other - see incident description		
Contaminant Qty 1:	0		
Contaminant Unit:	other - see incident description		
Contaminant Code:	44		
Contaminant Name:	SEWAGE,PRIMARY UNCHLORINATED		
Contaminant Limit 1:			
Contam Limit Freq 1:			
Contaminant UN No 1:			
Receiving Medium:	Land; Surface Water		
Activity Preceding Spill:			
Property 2nd Watershed:			

Property Tertiary Watershed:
Sector Type: Miscellaneous Communal
SAC Action Class: Land Spills
Call Report Locatn Geodata:
Time Reported:
System Facility Address:

51 | **1 of 1** | **S/142.4** | **89.9 / 1.00** | **ON** | **BORE**

Borehole ID:	612763	**Inclin FLG:**	No
OGF ID:	215514069	**SP Status:**	Initial Entry
Status:		**Surv Elev:**	No
Type:	Borehole	**Piezometer:**	No
Use:		**Primary Name:**	
Completion Date:	APR-1951	**Municipality:**	
Static Water Level:	27.4	**Lot:**	
Primary Water Use:		**Township:**	
Sec. Water Use:		**Latitude DD:**	45.373613
Total Depth m:	27.4	**Longitude DD:**	-75.652087
Depth Ref:	Ground Surface	**UTM Zone:**	18
Depth Elev:		**Easting:**	448941
Drill Method:		**Northing:**	5024662
Orig Ground Elev m:	94.5	**Location Accuracy:**	
Elev Reliabil Note:		**Accuracy:**	Not Applicable
DEM Ground Elev m:	91.7		
Concession:			
Location D:			
Survey D:			
Comments:			

Borehole Geology Stratum

Geology Stratum ID:	218392397	**Mat Consistency:**	
Top Depth:	0	**Material Moisture:**	
Bottom Depth:	27.4	**Material Texture:**	
Material Color:	Grey	**Non Geo Mat Type:**	
Material 1:	Shale	**Geologic Formation:**	
Material 2:		**Geologic Group:**	
Material 3:		**Geologic Period:**	
Material 4:		**Depositional Gen:**	
Gsc Material Description:			

Stratum Description: SHALE. EL. WATER STABLE AT 220.0 FEET.BOULDERS. SAND. BEDROCK. GREY. F,FISSURED. CL **Note: Many records provided by the department have a truncated [Stratum Description] field.

Source

Source Type:	Data Survey	**Source Appl:**	Spatial/Tabular
Source Orig:	Geological Survey of Canada	**Source Iden:**	1
Source Date:	1956-1972	**Scale or Res:**	Varies
Confidence:		**Horizontal:**	NAD27
Observatio:		**Verticalda:**	Mean Average Sea Level

Source Name: Urban Geology Automated Information System (UGAIS)
Source Details: File: OTTAWA2.txt RecordID: 05271 NTS_Sheet:
Confiden 1:

Source List

Source Identifier:	1	**Horizontal Datum:**	NAD27
Source Type:	Data Survey	**Vertical Datum:**	Mean Average Sea Level
Source Date:	1956-1972	**Projection Name:**	Universal Transverse Mercator

Map Key	Number of Records	Direction/ Distance (m)	Elev/Diff (m)	Site	DB

Scale or Resolution: Varies
Source Name: Urban Geology Automated Information System (UGAIS)
Source Originators: Geological Survey of Canada

---

52 | **1 of 2** | **WNW/146.4** | **93.0 / 4.12** | **PRIVATE RESIDENCE**
1440 HERON ROAD FURNACE OIL TANK
OTTAWA CITY ON K1V 0X2 | **SPL**

Ref No: 101376
Year:
Incident Dt: 6/17/1994
Dt MOE Arvl on Scn:
MOE Reported Dt: 4/20/1994
Dt Document Closed:
Site No:
MOE Response:
Site County/District:
Site Geo Ref Meth:
Site District Office:
Nearest Watercourse:
Site Name:
Site Address:
Site Region:
Site Municipality: OTTAWA CITY
Site Lot:
Site Conc:
Site Geo Ref Accu:
Site Map Datum:
Northing:
Easting:
Entity Operating Name:
Client Name:
Client Type:
Source Type:
Incident Cause: CONTAINER OVERFLOW
Incident Preceding Spill:
Incident Reason: ERROR
Incident Summary: PRIVATE RESIDENCE: 5 L FURNACE OIL TO VEGETATIONDURING FILL UP
Environment Impact: POSSIBLE
Health Env Consequence:
Nature of Impact: Soil contamination
Contaminant Qty:
Contaminant Qty 1:
Contaminant Unit:
Contaminant Code:
Contaminant Name:
Contaminant Limit 1:
Contam Limit Freq 1:
Contaminant UN No 1:
Receiving Medium: LAND
Activity Preceding Spill:
Property 2nd Watershed:
Property Tertiary Watershed:
Sector Type:
SAC Action Class:
Call Report Locatn Geodata:
Time Reported:
System Facility Address:

Municipality No: 20101
Nature of Damage:
Discharger Report:
Material Group:
Impact to Health:
Agency Involved:

---

52 | **2 of 2** | **WNW/146.4** | **93.0 / 4.12** | **CARLETON CONDOMINIUM CORPORATION NO. 527**
1440 Heron Road
Ottawa ON | **GEN**

Generator Info as of July 2024

Generator No:	ON001056251
Generator Company Name:	CARLETON CONDOMINIUM CORPORATION NO. 527
Street:	1440 Heron Road
City:	Ottawa
Province State:	Ontario
Country:	Canada
Postal Code:	K1V 6A5
Waste Class:	251 L

Waste Class Decoded:

251 - OIL SKIMMINGS & SLUDGES

---

53 | ***1 of 1*** | ***E/159.1*** | ***87.9 / -1.00*** | ***1770 HEATHERINGTON RD. OTTAWA ON*** | ***WWIS***

Well ID:	7102089	***Flowing (Y/N):***	
Construction Date:		***Flow Rate:***	
Use 1st:		***Data Entry Status:***	
Use 2nd:		***Data Src:***	
Final Well Status:	Observation Wells	***Date Received:***	02/12/2008
Water Type:		***Selected Flag:***	TRUE
Casing Material:		***Abandonment Rec:***	
Audit No:	Z62476	***Contractor:***	7241
Tag:	A039299	***Form Version:***	4
Constructn Method:		***Owner:***	
Elevation (m):		***County:***	OTTAWA-CARLETON
Elevatn Reliabilty:		***Lot:***	
Depth to Bedrock:		***Concession:***	
Well Depth:		***Concession Name:***	
Overburden/Bedrock:		***Easting NAD83:***	
Pump Rate:		***Northing NAD83:***	
Static Water Level:		***Zone:***	
Clear/Cloudy:		***UTM Reliability:***	
Municipality:	OTTAWA CITY		
Site Info:			

PDF URL (Map): https://d2khazk8e83rdv.cloudfront.net/moe_mapping/downloads/2Water/Wells_pdfs/710\7102089.pdf

Additional Detail(s) (Map)

Well Completed Date:	01/28/2008
Year Completed:	2008
Depth (m):	6.1
Latitude:	45.3767708960504
Longitude:	-75.6456694864479
X:	-75.64566932384345
Y:	45.37677088914914
Path:	710\7102089.pdf

Bore Hole Information

Bore Hole ID:	1001511164	***Elevation:***	
DP2BR:		***Elevrc:***	
Spatial Status:		***Zone:***	18
Code OB:		***East83:***	449446.00
Code OB Desc:		***North83:***	5025009.00
Open Hole:		***Org CS:***	UTM83

Cluster Kind:		***UTMRC:***	3
Date Completed:	01/28/2008	***UTMRC Desc:***	margin of error : 10 - 30 m
Remarks:		***Location Method:***	wwr
Location Method Desc:	on Water Well Record		
Elevrc Desc:			
Location Source Date:			
Improvement Location Source:			
Improvement Location Method:			
Source Revision Comment:			
Supplier Comment:			

Overburden and Bedrock Materials Interval

Formation ID:	1001559222
Layer:	3
Color:	2
General Color:	GREY
Material 1:	05
Material 1 Desc:	CLAY
Material 2:	
Material 2 Desc:	
Material 3:	85
Material 3 Desc:	SOFT
Formation Top Depth:	2.440000057220459
Formation End Depth:	6.099999904632568
Formation End Depth UOM:	m

Overburden and Bedrock Materials Interval

Formation ID:	1001559221
Layer:	2
Color:	6
General Color:	BROWN
Material 1:	05
Material 1 Desc:	CLAY
Material 2:	
Material 2 Desc:	
Material 3:	85
Material 3 Desc:	SOFT
Formation Top Depth:	0.9100000262260437
Formation End Depth:	2.440000057220459
Formation End Depth UOM:	m

Overburden and Bedrock Materials Interval

Formation ID:	1001559220
Layer:	1
Color:	8
General Color:	BLACK
Material 1:	02
Material 1 Desc:	TOPSOIL
Material 2:	
Material 2 Desc:	
Material 3:	85
Material 3 Desc:	SOFT
Formation Top Depth:	0.0
Formation End Depth:	0.9100000262260437
Formation End Depth UOM:	m

Annular Space/Abandonment Sealing Record

Plug ID: 1001559224
Layer: 1
Plug From: 0.0
Plug To: 1.8300000429153442
Plug Depth UOM: m

Annular Space/Abandonment Sealing Record

Plug ID: 1001559225
Layer: 2
Plug From: 1.8300000429153442
Plug To: 6.099999904632568
Plug Depth UOM: m

Method of Construction & Well Use

Method Construction ID: 1001559229
Method Construction Code: B
Method Construction: Other Method
Other Method Construction: DIRECT PUSH

Pipe Information

Pipe ID: 1001559218
Casing No: 0
Comment:
Alt Name:

Construction Record - Casing

Casing ID: 1001559227
Layer:
Material:
Open Hole or Material:
Depth From:
Depth To: 2.130000114440918
Casing Diameter: 3.809999942779541
Casing Diameter UOM: cm
Casing Depth UOM: m

Construction Record - Screen

Screen ID: 1001559228
Layer:
Slot:
Screen Top Depth:
Screen End Depth:
Screen Material:
Screen Depth UOM:
Screen Diameter UOM:
Screen Diameter:

Results of Well Yield Testing

Pumping Test Method Desc:
Pump Test ID: 1001559219

Pump Set At:	
Static Level:	
Final Level After Pumping:	
Recommended Pump Depth:	
Pumping Rate:	
Flowing Rate:	
Recommended Pump Rate:	
Levels UOM:	m
Rate UOM:	LPM
Water State After Test Code:	0
Water State After Test:	
Pumping Test Method:	0
Pumping Duration HR:	
Pumping Duration MIN:	
Flowing:	No

Water Details

Water ID:	1001559226
Layer:	1
Kind Code:	
Kind:	
Water Found Depth:	
Water Found Depth UOM:	m

Hole Diameter

Hole ID:	1001559223
Diameter:	8.890000343322754
Depth From:	
Depth To:	6.099999904632568
Hole Depth UOM:	m
Hole Diameter UOM:	cm

---

54 | **1 of 1** | **E/177.3** | **87.9 / -1.00** | **1770 HEATHERINGTON DR.**
Ottawa ON | **WWIS**

Well ID:	7130023	**Flowing (Y/N):**	
Construction Date:		**Flow Rate:**	
Use 1st:	Monitoring and Test Hole	**Data Entry Status:**	
Use 2nd:	0	**Data Src:**	
Final Well Status:	Monitoring and Test Hole	**Date Received:**	09/22/2009
Water Type:		**Selected Flag:**	TRUE
Casing Material:		**Abandonment Rec:**	
Audit No:	Z100211	**Contractor:**	7241
Tag:	A087280	**Form Version:**	7
Constructn Method:		**Owner:**	
Elevation (m):		**County:**	OTTAWA-CARLETON
Elevatn Reliabilty:		**Lot:**	
Depth to Bedrock:		**Concession:**	
Well Depth:		**Concession Name:**	
Overburden/Bedrock:		**Easting NAD83:**	
Pump Rate:		**Northing NAD83:**	
Static Water Level:		**Zone:**	
Clear/Cloudy:		**UTM Reliability:**	
Municipality:	OTTAWA CITY		
Site Info:			

PDF URL (Map): https://d2khazk8e83rdv.cloudfront.net/moe_mapping/downloads/2Water/Wells_pdfs/713\7130023.pdf

Additional Detail(s) (Map)

Well Completed Date:	08/31/2009
Year Completed:	2009
Depth (m):	5.49
Latitude:	45.3761496271105
Longitude:	-75.6457007312016
X:	-75.64570056908784
Y:	45.37614961976223
Path:	713\7130023.pdf

Bore Hole Information

Bore Hole ID:	1002723345	***Elevation:***	
DP2BR:		***Elevrc:***	
Spatial Status:		***Zone:***	18
Code OB:		***East83:***	449443.00
Code OB Desc:		***North83:***	5024940.00
Open Hole:		***Org CS:***	UTM83
Cluster Kind:		***UTMRC:***	4
Date Completed:	08/31/2009	***UTMRC Desc:***	margin of error : 30 m - 100 m
Remarks:		***Location Method:***	wwr
Location Method Desc:	on Water Well Record		
Elevrc Desc:			
Location Source Date:			
Improvement Location Source:			
Improvement Location Method:			
Source Revision Comment:			
Supplier Comment:			

Overburden and Bedrock Materials Interval

Formation ID:	1002855347
Layer:	1
Color:	6
General Color:	BROWN
Material 1:	11
Material 1 Desc:	GRAVEL
Material 2:	28
Material 2 Desc:	SAND
Material 3:	73
Material 3 Desc:	HARD
Formation Top Depth:	0.0
Formation End Depth:	0.9100000262260437
Formation End Depth UOM:	m

Overburden and Bedrock Materials Interval

Formation ID:	1002855348
Layer:	2
Color:	6
General Color:	BROWN
Material 1:	28
Material 1 Desc:	SAND
Material 2:	05
Material 2 Desc:	CLAY
Material 3:	85
Material 3 Desc:	SOFT
Formation Top Depth:	0.9100000262260437
Formation End Depth:	2.740000009536743
Formation End Depth UOM:	m

Overburden and Bedrock Materials Interval

Formation ID:	1002855349
Layer:	3
Color:	2
General Color:	GREY
Material 1:	05
Material 1 Desc:	CLAY
Material 2:	
Material 2 Desc:	
Material 3:	85
Material 3 Desc:	SOFT
Formation Top Depth:	2.740000009536743
Formation End Depth:	5.489999771118164
Formation End Depth UOM:	m

Annular Space/Abandonment Sealing Record

Plug ID:	1002855353
Layer:	3
Plug From:	0.9100000262260437
Plug To:	5.489999771118164
Plug Depth UOM:	m

Annular Space/Abandonment Sealing Record

Plug ID:	1002855352
Layer:	2
Plug From:	0.3100000023841858
Plug To:	0.9100000262260437
Plug Depth UOM:	m

Annular Space/Abandonment Sealing Record

Plug ID:	1002855351
Layer:	1
Plug From:	0.0
Plug To:	0.3100000023841858
Plug Depth UOM:	m

Method of Construction & Well Use

Method Construction ID:	1002855359
Method Construction Code:	D
Method Construction:	Direct Push
Other Method Construction:	

Pipe Information

Pipe ID:	1002855346
Casing No:	0
Comment:	
Alt Name:	

Construction Record - Casing

Casing ID:	1002855355
Layer:	1
Material:	5
Open Hole or Material:	PLASTIC
Depth From:	0.0
Depth To:	0.9100000262260437
Casing Diameter:	4.03000020980835
Casing Diameter UOM:	cm
Casing Depth UOM:	m

Construction Record - Screen

Screen ID:	1002855356
Layer:	1
Slot:	10
Screen Top Depth:	0.9100000262260437
Screen End Depth:	5.489999771118164
Screen Material:	5
Screen Depth UOM:	m
Screen Diameter UOM:	cm
Screen Diameter:	4.820000171661377

Water Details

Water ID:	1002855354
Layer:	
Kind Code:	
Kind:	
Water Found Depth:	
Water Found Depth UOM:	m

Hole Diameter

Hole ID:	1002855350
Diameter:	8.25
Depth From:	0.0
Depth To:	5.489999771118164
Hole Depth UOM:	m
Hole Diameter UOM:	cm

55	1 of 2	E/188.7	87.9 / -1.00	1770 HEATHERINGTON RD. Ottawa ON	WWIS

Well ID:	7116116	**Flowing (Y/N):**	
Construction Date:		**Flow Rate:**	
Use 1st:	Monitoring and Test Hole	**Data Entry Status:**	
Use 2nd:	0	**Data Src:**	
Final Well Status:	Monitoring and Test Hole	**Date Received:**	12/04/2008
Water Type:		**Selected Flag:**	TRUE
Casing Material:		**Abandonment Rec:**	
Audit No:	M02560	**Contractor:**	7241
Tag:	A077959	**Form Version:**	5
Constructn Method:		**Owner:**	
Elevation (m):		**County:**	OTTAWA-CARLETON
Elevatn Reliabilty:		**Lot:**	
Depth to Bedrock:		**Concession:**	
Well Depth:		**Concession Name:**	
Overburden/Bedrock:		**Easting NAD83:**	
Pump Rate:		**Northing NAD83:**	
Static Water Level:		**Zone:**	
Clear/Cloudy:		**UTM Reliability:**	
Municipality:	OTTAWA CITY		

Site Info:

Additional Detail(s) (Map)

Bore Hole ID:	1001906914	***Tag No:***	A077959
Depth M:	5.49	***Contractor:***	7241
Year Completed:	2008	***Latitude:***	45.3769480419114
Well Completed Dt:	11/10/2008	***Longitude:***	-75.6445858890423
Audit No:	M02560	***Y:***	45.376948035245064
Path:		***X:***	-75.64458572688467

Additional Detail(s) (Map)

Bore Hole ID:	1002712510	***Tag No:***	A077959
Depth M:		***Contractor:***	7241
Year Completed:	2008	***Latitude:***	45.3771182634403
Well Completed Dt:	11/10/2008	***Longitude:***	-75.6447283146631
Audit No:	M02560	***Y:***	45.37711825613425
Path:		***X:***	-75.64472815291472

Bore Hole Information

Bore Hole ID:	1001906914	***Elevation:***	
DP2BR:		***Elevrc:***	
Spatial Status:		***Zone:***	18
Code OB:		***East83:***	449531.00
Code OB Desc:		***North83:***	5025028.00
Open Hole:		***Org CS:***	UTM83
Cluster Kind:		***UTMRC:***	3
Date Completed:	11/10/2008	***UTMRC Desc:***	margin of error : 10 - 30 m
Remarks:		***Location Method:***	wwr
Location Method Desc:	on Water Well Record		
Elevrc Desc:			
Location Source Date:			
Improvement Location Source:			
Improvement Location Method:			
Source Revision Comment:			
Supplier Comment:			

Overburden and Bedrock Materials Interval

Formation ID:	1002712522
Layer:	3
Color:	2
General Color:	GREY
Material 1:	05
Material 1 Desc:	CLAY
Material 2:	06
Material 2 Desc:	SILT
Material 3:	28
Material 3 Desc:	SAND
Formation Top Depth:	3.0999999046325684
Formation End Depth:	5.489999771118164
Formation End Depth UOM:	m

Overburden and Bedrock Materials Interval

Formation ID:	1002712521
Layer:	2
Color:	2

General Color:	GREY
Material 1:	05
Material 1 Desc:	CLAY
Material 2:	06
Material 2 Desc:	SILT
Material 3:	85
Material 3 Desc:	SOFT
Formation Top Depth:	0.6100000143051147
Formation End Depth:	3.0999999046325684
Formation End Depth UOM:	m

Overburden and Bedrock Materials Interval

Formation ID:	1002712520
Layer:	1
Color:	8
General Color:	BLACK
Material 1:	02
Material 1 Desc:	TOPSOIL
Material 2:	
Material 2 Desc:	
Material 3:	85
Material 3 Desc:	SOFT
Formation Top Depth:	0.0
Formation End Depth:	0.6100000143051147
Formation End Depth UOM:	m

Annular Space/Abandonment Sealing Record

Plug ID:	1002712526
Layer:	3
Plug From:	2.130000114440918
Plug To:	5.489999771118164
Plug Depth UOM:	m

Annular Space/Abandonment Sealing Record

Plug ID:	1002712524
Layer:	1
Plug From:	0.0
Plug To:	0.3100000023841858
Plug Depth UOM:	m

Annular Space/Abandonment Sealing Record

Plug ID:	1002712525
Layer:	2
Plug From:	0.3100000023841858
Plug To:	2.130000114440918
Plug Depth UOM:	m

Method of Construction & Well Use

Method Construction ID:	1002712531
Method Construction Code:	D
Method Construction:	Direct Push
Other Method Construction:	

Pipe Information

Pipe ID:	1002712519
Casing No:	0
Comment:	
Alt Name:	

Construction Record - Casing

Casing ID:	1002712527
Layer:	1
Material:	5
Open Hole or Material:	PLASTIC
Depth From:	0.0
Depth To:	2.440000057220459
Casing Diameter:	4.03000020980835
Casing Diameter UOM:	cm
Casing Depth UOM:	m

Construction Record - Screen

Screen ID:	1002712528
Layer:	1
Slot:	10
Screen Top Depth:	2.440000057220459
Screen End Depth:	5.489999771118164
Screen Material:	5
Screen Depth UOM:	m
Screen Diameter UOM:	cm
Screen Diameter:	4.820000171661377

Hole Diameter

Hole ID:	1002712523
Diameter:	8.25
Depth From:	0.0
Depth To:	5.489999771118164
Hole Depth UOM:	m
Hole Diameter UOM:	cm

Bore Hole Information

Bore Hole ID:	1002712510	***Elevation:***	
DP2BR:		***Elevrc:***	
Spatial Status:		***Zone:***	18
Code OB:		***East83:***	449520.00
Code OB Desc:		***North83:***	5025047.00
Open Hole:		***Org CS:***	UTM83
Cluster Kind:	This is a record from cluster log sheet	***UTMRC:***	3
Date Completed:	11/10/2008	***UTMRC Desc:***	margin of error : 10 - 30 m
Remarks:		***Location Method:***	wwr
Location Method Desc:	on Water Well Record		
Elevrc Desc:			
Location Source Date:			
Improvement Location Source:			
Improvement Location Method:			
Source Revision Comment:			
Supplier Comment:			

Annular Space/Abandonment

Sealing Record

Plug ID:	1002712514
Layer:	
Plug From:	
Plug To:	
Plug Depth UOM:	

Method of Construction & Well Use

Method Construction ID:	1002712513
Method Construction Code:	
Method Construction:	
Other Method Construction:	DIRECT PUSH

Pipe Information

Pipe ID:	1002712515
Casing No:	0
Comment:	
Alt Name:	

Construction Record - Casing

Casing ID:	1002712517
Layer:	
Material:	5
Open Hole or Material:	PLASTIC
Depth From:	
Depth To:	2.440000057220459
Casing Diameter:	
Casing Diameter UOM:	
Casing Depth UOM:	m

Construction Record - Screen

Screen ID:	1002712516
Layer:	
Slot:	
Screen Top Depth:	2.440000057220459
Screen End Depth:	5.489999771118164
Screen Material:	
Screen Depth UOM:	m
Screen Diameter UOM:	
Screen Diameter:	

Results of Well Yield Testing

Pumping Test Method Desc:	
Pump Test ID:	1002712518
Pump Set At:	
Static Level:	
Final Level After Pumping:	
Recommended Pump Depth:	
Pumping Rate:	
Flowing Rate:	
Recommended Pump Rate:	
Levels UOM:	
Rate UOM:	
Water State After Test Code:	
Water State After Test:	

Pumping Test Method:
Pumping Duration HR:
Pumping Duration MIN:
Flowing:

Hole Diameter

Hole ID: 1002712512
Diameter: 8.25
Depth From:
Depth To: 5.489999771118164
Hole Depth UOM: m
Hole Diameter UOM: cm

---

55 | ***2 of 2*** | ***E/188.7*** | ***87.9 / -1.00*** | ***1770 Heatherington Road Ottawa ON K1V 8T8*** | ***EHS***

Order No: 21020800093
Status: C
Report Type: Standard Report
Report Date: 11-FEB-21
Date Received: 08-FEB-21
Previous Site Name:
Lot/Building Size:
Additional Info Ordered: City Directory

Nearest Intersection:
Municipality:
Client Prov/State: ON
Search Radius (km): .25
X: -75.6454715
Y: 45.3762509

---

56 | ***1 of 7*** | ***E/188.9*** | ***88.9 / 0.00*** | ***Rexall Pharmacy Group Ltd 1725 Walkley Road Unit C Ottawa ON K1V 2P6*** | ***GEN***

Generator Info

Generator No: ON2796123
Approval Years: 2016
Status:
PO Box No:
Country: Canada
Co Admin: Erik Botines
Phone No Admin: 9055017800 Ext.
SIC Description: 446110

Choice of Contact: CO_ADMIN
Contaminated Fac: No
MHSW Facility: No
SIC Code: 446110

Waste Detail(s)

Waste Class: 312
Waste Class Name: PATHOLOGICAL WASTES

Waste Detail(s)

Waste Class: 261
Waste Class Name: PHARMACEUTICALS

---

56 | ***2 of 7*** | ***E/188.9*** | ***88.9 / 0.00*** | ***Pharma Plus Drugmarts Ltd 1725 Walkley Road Unit C Ottawa ON K1V 2P6*** | ***GEN***

Generator Info

Map Key	Number of Records	Direction/ Distance (m)	Elev/Diff (m)	Site	DB

Generator No:	ON2796123	**Choice of Contact:**	CO_ADMIN
Approval Years:	2015	**Contaminated Fac:**	No
Status:		**MHSW Facility:**	No
PO Box No:		**SIC Code:**	446110
Country:	Canada		
Co Admin:	Erik Botines		
Phone No Admin:	9055017800 Ext.		
SIC Description:	446110		

Waste Detail(s)

Waste Class:	312
Waste Class Name:	PATHOLOGICAL WASTES

56	3 of 7	E/188.9	88.9 / 0.00	**Pharma Plus Drugmarts Ltd** **1725 Walkley Road Unit C** **Ottawa ON K1V 2P6**	GEN

Generator Info

Generator No:	ON2796123	**Choice of Contact:**	CO_ADMIN
Approval Years:	2014	**Contaminated Fac:**	No
Status:		**MHSW Facility:**	No
PO Box No:		**SIC Code:**	446110
Country:	Canada		
Co Admin:	Aaron Schrama		
Phone No Admin:	905-502-5965 Ext.		
SIC Description:	446110		

Waste Detail(s)

Waste Class:	312
Waste Class Name:	PATHOLOGICAL WASTES

56	4 of 7	E/188.9	88.9 / 0.00	**Rexall Pharmacy Group Ltd** **1725 Walkley Road Unit C** **Ottawa ON K1V 2P6**	GEN

Generator Info

Generator No:	ON2796123	**Choice of Contact:**	
Approval Years:	As of Dec 2018	**Contaminated Fac:**	
Status:	Registered	**MHSW Facility:**	
PO Box No:		**SIC Code:**	
Country:	Canada		
Co Admin:			
Phone No Admin:			
SIC Description:			

Waste Detail(s)

Waste Class:	261 A
Waste Class Name:	Pharmaceuticals

Waste Detail(s)

Map Key	Number of Records	Direction/ Distance (m)	Elev/Diff (m)	Site	DB

Waste Class: 312 P
Waste Class Name: Pathological wastes

56	5 of 7	E/188.9	88.9 / 0.00	Rexall Pharmacy Group Ltd 1725 Walkley Road Unit C Ottawa ON K1V 2P6	GEN

Generator Info

Generator No:	ON2796123	**Choice of Contact:**	
Approval Years:	As of Jul 2020	**Contaminated Fac:**	
Status:	Registered	**MHSW Facility:**	
PO Box No:		**SIC Code:**	
Country:	Canada		
Co Admin:			
Phone No Admin:			
SIC Description:			

Waste Detail(s)

Waste Class: 312 P
Waste Class Name: Pathological wastes

Waste Detail(s)

Waste Class: 261 A
Waste Class Name: Pharmaceuticals

56	6 of 7	E/188.9	88.9 / 0.00	Rexall Pharmacy Group Ltd 1725 Walkley Road Unit C Ottawa ON K1V 2P6	GEN

Generator Info

Generator No:	ON2796123	**Choice of Contact:**	
Approval Years:	As of Nov 2021	**Contaminated Fac:**	
Status:	Registered	**MHSW Facility:**	
PO Box No:		**SIC Code:**	
Country:	Canada		
Co Admin:			
Phone No Admin:			
SIC Description:			

Waste Detail(s)

Waste Class: 312 P
Waste Class Name: Pathological wastes

Waste Detail(s)

Waste Class: 261 A
Waste Class Name: Pharmaceuticals

56	7 of 7	E/188.9	88.9 / 0.00	Rexall Pharmacy Group Ltd 1725 Walkley Road Unit C Ottawa ON	GEN

Generator Info

Generator No:	ON2796123	***Choice of Contact:***	
Approval Years:	As of Oct 2022	***Contaminated Fac:***	
Status:	Registered	***MHSW Facility:***	
PO Box No:		***SIC Code:***	
Country:	Canada		
Co Admin:			
Phone No Admin:			
SIC Description:			

Waste Detail(s)

Waste Class:	261 A
Waste Class Name:	PHARMACEUTICALS

Waste Detail(s)

Waste Class:	312 P
Waste Class Name:	PATHOLOGICAL WASTES

Generator Info as of July 2024

Generator No:	ON2796123
Generator Company Name:	Rexall Pharmacy Group Ltd
Street:	1725 Walkley Road Unit C
City:	Ottawa
Province State:	Ontario
Country:	Canada
Postal Code:	K1V2P6
Waste Class:	312 P, 261 A

Waste Class Decoded:

312 - PATHOLOGICAL WASTES; 261 - PHARMACEUTICALS

2017 Generator Info

Gen No:	ON2796123	***Choice of Contact:***	CO_ADMIN
ID:	11376	***Phone No Official:***	9055017800 Ext.
Contaminated Fac:	N	***Phone No Admin:***	9055017800 Ext.
MHSW Facility:	N	***County Ont:***	OTTAWA CARLTON (RM)
NAICS Code1:	446110	***County Out:***	
NAICS Code2:		***District:***	402
NAICS Code3:			
Gen Name:	Rexall Pharmacy Group Ltd		
Gen Div:			
Gen Op Name:	Rexall #2014		
Gen Op Div:			
Site Adrs1:	1725 Walkley Road Unit C		
Site Bldg:			
Site Pobox:			
Province In:	ONTARIO		
Site Adrs2:			
Site City:	Ottawa		
Province Out:			
Site Postal Code:	K1V 2P6		
Site Country:	Canada		
Co Official:	Mona Sabharwal		

Co Admin: Lisa O'Keefe

2018 Generator Info

Gen No:	ON2796123	**Choice of Contact:**	CO_ADMIN
ID:	11125	**Phone No Official:**	9055017800 Ext.
Contaminated Fac:	N	**Phone No Admin:**	9055017800 Ext.
MHSW Facility:	N	**County Ont:**	OTTAWA CARLTON (RM)
NAICS Code1:	446110	**County Out:**	
NAICS Code2:		**District:**	402
NAICS Code3:			
Gen Name:	Rexall Pharmacy Group Ltd		
Gen Div:			
Gen Op Name:	Rexall #2014		
Gen Op Div:			
Site Adrs1:	1725 Walkley Road Unit C		
Site Bldg:			
Site Pobox:			
Province In:	ONTARIO		
Site Adrs2:			
Site City:	Ottawa		
Province Out:			
Site Postal Code:	K1V 2P6		
Site Country:	Canada		
Co Official:	Mona Sabharwal		
Co Admin:	Lisa O'Keefe		

2018 Generator Manifest

ID:	32806	**Sum Received Qty:**	17.0
Generator No:	ON2796123	**Waste Class Name:**	PATHOLOGICAL WASTES
Receiver Type:	030	**Count Manifests:**	1
Waste Char:	P	**District:**	402
Waste Code:	312		

2019 Generator Info

Gen No:	ON2796123	**Choice of Contact:**	CO_ADMIN
ID:	10837	**Phone No Official:**	9055017800 Ext.
Contaminated Fac:	N	**Phone No Admin:**	9055017800 Ext.
MHSW Facility:	N	**County Ont:**	OTTAWA CARLTON (RM)
NAICS Code1:	446110	**County Out:**	
NAICS Code2:		**District:**	402
NAICS Code3:			
Gen Name:	Rexall Pharmacy Group Ltd		
Gen Div:			
Gen Op Name:	Rexall #2014		
Gen Op Div:			
Site Adrs1:	1725 Walkley Road Unit C		
Site Bldg:			
Site Pobox:			
Province In:	ONTARIO		
Site Adrs2:			
Site City:	Ottawa		
Province Out:			
Site Postal Code:	K1V 2P6		
Site Country:	Canada		
Co Official:	Mona Sabharwal		
Co Admin:	Christy Raposo		

2019 Generator Manifest

ID:	32068	***Sum Received Qty:***	20.0
Generator No:	ON2796123	***Waste Class Name:***	PATHOLOGICAL WASTES
Receiver Type:	030	***Count Manifests:***	2
Waste Char:	P	***District:***	402
Waste Code:	312		

2020 Generator Info

Gen No:	ON2796123	***Choice of Contact:***	CO_ADMIN
ID:	10473	***Phone No Official:***	9055017800 Ext.
Contaminated Fac:	N	***Phone No Admin:***	9055017800 Ext.
MHSW Facility:	N	***County Ont:***	OTTAWA CARLTON (RM)
NAICS Code1:	446110	***County Out:***	
NAICS Code2:		***District:***	402
NAICS Code3:			
Gen Name:	Rexall Pharmacy Group Ltd		
Gen Div:			
Gen Op Name:	Rexall #2014		
Gen Op Div:			
Site Adrs1:	1725 Walkley Road Unit C		
Site Bldg:			
Site Pobox:			
Province In:	ONTARIO		
Site Adrs2:			
Site City:	Ottawa		
Province Out:			
Site Postal Code:	K1V 2P6		
Site Country:	Canada		
Co Official:	Mona Sabharwal		
Co Admin:	Christy Raposo		

2021 Generator Info

Gen No:	ON2796123	***Choice of Contact:***	CO_ADMIN
ID:	10272	***Phone No Official:***	9055017800 Ext.
Contaminated Fac:	N	***Phone No Admin:***	9055017800 Ext.
MHSW Facility:	N	***County Ont:***	OTTAWA CARLTON (RM)
NAICS Code1:	446110	***County Out:***	
NAICS Code2:		***District:***	402
NAICS Code3:			
Gen Name:	Rexall Pharmacy Group Ltd		
Gen Div:			
Gen Op Name:	Rexall #2014		
Gen Op Div:			
Site Adrs1:	1725 Walkley Road Unit C		
Site Bldg:			
Site Pobox:			
Province In:	ONTARIO		
Site Adrs2:			
Site City:	Ottawa		
Province Out:			
Site Postal Code:	K1V 2P6		
Site Country:	Canada		
Co Official:	Mona Sabharwal		
Co Admin:	Christy Raposo		

2021 Generator Manifest

ID:	29519	***Sum Received Qty:***	33.5
Generator No:	ON2796123	***Waste Class Name:***	PATHOLOGICAL WASTES
Receiver Type:	030	***Count Manifests:***	1
Waste Char:	P	***District:***	402
Waste Code:	312		

Map Key	Number of Records	Direction/ Distance (m)	Elev/Diff (m)	Site	DB
57	1 of 7	NW/191.8	94.0 / 5.08	OTTAWA R.C. SEPARATE SCHOOL BOARD ST. PATRICK'S HIGH SCHOOL 1485 HERON RD. OTTAWA ON K1V 6A6	GEN

Generator Info

Generator No:	ON0426401	Choice of Contact:	
Approval Years:	86,87,88,89,90	Contaminated Fac:	
Status:		MHSW Facility:	
PO Box No:		SIC Code:	0000
Country:			
Co Admin:			
Phone No Admin:			
SIC Description:	*** NOT DEFINED ***		

Waste Detail(s)

Waste Class:	263
Waste Class Name:	ORGANIC LABORATORY CHEMICALS

57	2 of 7	NW/191.8	94.0 / 5.08	OTTAWA R.C. SEPARATE SCHOOL BOARD 29-314 ST. PATRICK'S INTERMEDIATE 1485 HERON RD. OTTAWA ON K1V 6A6	GEN

Generator Info

Generator No:	ON0426401	Choice of Contact:	
Approval Years:	92,93,94,95,96	Contaminated Fac:	
Status:		MHSW Facility:	
PO Box No:		SIC Code:	8511
Country:			
Co Admin:			
Phone No Admin:			
SIC Description:	ELEMT./SECON. EDUC.		

Waste Detail(s)

Waste Class:	148
Waste Class Name:	INORGANIC LABORATORY CHEMICALS

Waste Detail(s)

Waste Class:	263
Waste Class Name:	ORGANIC LABORATORY CHEMICALS

57	3 of 7	NW/191.8	94.0 / 5.08	OTTAWA-CARLETON CATHOLIC SCHOOL BOARD ST. PATRICK'S INTERMEDIATE SCHOOL 1485 HERON ROAD OTTAWA ON K1V 6A6	GEN

Generator Info

Generator No: ON0426401
Approval Years: 97,98,99,00,01
Status:
PO Box No:
Country:
Co Admin:
Phone No Admin:
SIC Description: ELEMT./SECON. EDUC.

Choice of Contact:
Contaminated Fac:
MHSW Facility:
SIC Code: 8511

Waste Detail(s)

Waste Class: 148
Waste Class Name: INORGANIC LABORATORY CHEMICALS

Waste Detail(s)

Waste Class: 263
Waste Class Name: ORGANIC LABORATORY CHEMICALS

57	4 of 7	NW/191.8	94.0 / 5.08	Ottawa-Carleton Catholic School Board St. Patrick Intermediate School 1485 Heron Road Ottawa ON K1V 6A6	GEN

Generator Info

Generator No: ON1478397
Approval Years: 02,03,04
Status:
PO Box No:
Country:
Co Admin:
Phone No Admin:
SIC Description:

Choice of Contact:
Contaminated Fac:
MHSW Facility:
SIC Code:

Waste Detail(s)

Waste Class: 252
Waste Class Name: WASTE OILS & LUBRICANTS

Waste Detail(s)

Waste Class: 145
Waste Class Name: PAINT/PIGMENT/COATING RESIDUES

Waste Detail(s)

Waste Class: 263
Waste Class Name: ORGANIC LABORATORY CHEMICALS

Waste Detail(s)

Waste Class: 331
Waste Class Name: WASTE COMPRESSED GASES

Waste Detail(s)

Map Key	Number of Records	Direction/ Distance (m)	Elev/Diff (m)	Site	DB

Waste Class: 243
Waste Class Name: PCB'S

Waste Detail(s)

Waste Class: 148
Waste Class Name: INORGANIC LABORATORY CHEMICALS

Waste Detail(s)

Waste Class: 213
Waste Class Name: PETROLEUM DISTILLATES

57	5 of 7	NW/191.8	94.0 / 5.08	Ottawa Catholic District School Board 1485 Heron Road Ottawa ON K1V 6A6	GEN

Generator Info

Generator No: ON3269013
Approval Years: 07,08
Status:
PO Box No:
Country:
Co Admin:
Phone No Admin:
SIC Description: Elementary and Secondary Schools

Choice of Contact:
Contaminated Fac:
MHSW Facility:
SIC Code: 611110

Waste Detail(s)

Waste Class: 148
Waste Class Name: INORGANIC LABORATORY CHEMICALS

Waste Detail(s)

Waste Class: 263
Waste Class Name: ORGANIC LABORATORY CHEMICALS

57	6 of 7	NW/191.8	94.0 / 5.08	Ottawa Catholic District School Board 1485 Heron Road Ottawa ON K1V 6A6	GEN

Generator Info

Generator No: ON9993594
Approval Years: 2009
Status:
PO Box No:
Country:
Co Admin:
Phone No Admin:
SIC Description: Elementary and Secondary Schools

Choice of Contact:
Contaminated Fac:
MHSW Facility:
SIC Code: 611110

Waste Detail(s)

Waste Class: 145

Map Key	Number of Records	Direction/ Distance (m)	Elev/Diff (m)	Site	DB

Waste Class Name: PAINT/PIGMENT/COATING RESIDUES

Waste Detail(s)

Waste Class: 148
Waste Class Name: INORGANIC LABORATORY CHEMICALS

Waste Detail(s)

Waste Class: 263
Waste Class Name: ORGANIC LABORATORY CHEMICALS

57	7 of 7	NW/191.8	94.0 / 5.08	Conseil des ecoles publiques de l'Est de l'Ontario 1485 Heron Road Ottawa ON	GEN

Generator Info

Generator No: ON8744903
Approval Years: As of Oct 2022
Status: Registered
PO Box No:
Country: Canada
Co Admin:
Phone No Admin:
SIC Description:

Choice of Contact:
Contaminated Fac:
MHSW Facility:
SIC Code:

Waste Detail(s)

Waste Class: 331 I
Waste Class Name: WASTE COMPRESSED GASES

Waste Detail(s)

Waste Class: 263 B
Waste Class Name: ORGANIC LABORATORY CHEMICALS

Waste Detail(s)

Waste Class: 251 L
Waste Class Name: OIL SKIMMINGS & SLUDGES

Waste Detail(s)

Waste Class: 145 I
Waste Class Name: PAINT/PIGMENT/COATING RESIDUES

Waste Detail(s)

Waste Class: 146 T
Waste Class Name: OTHER SPECIFIED INORGANICS

Waste Detail(s)

Waste Class: 145 L

Waste Class Name: PAINT/PIGMENT/COATING RESIDUES

Waste Detail(s)

Waste Class: 122 C
Waste Class Name: ALKALINE WASTES - OTHER METALS

Waste Detail(s)

Waste Class: 148 C
Waste Class Name: INORGANIC LABORATORY CHEMICALS

Generator Info as of July 2024

Generator No: ON8744903
Generator Company Name: Conseil des écoles publiques de l'Est de l'Ontario
Street: 1485 Heron Road
City: Ottawa
Province State: Ontario
Country: Canada
Postal Code: K1V 6A6
Waste Class: 212 I, 148 C, 263 B, 145 L, 145 I, 331 I, 146 T, 122 C, 251 L, 263 I

Waste Class Decoded:

212 - ALIPHATIC SOLVENTS; 148 - INORGANIC LABORATORY CHEMICALS; 263 - ORGANIC LABORATORY CHEMICALS; 145 - PAINT/PIGMENT/COATING RESIDUES; 145 - PAINT/PIGMENT/COATING RESIDUES; 331 - WASTE COMPRESSED GASES; 146 - OTHER SPECIFIED INORGANICS; 122 - ALKALINE WASTES - OTHER METALS; 251 - OIL SKIMMINGS & SLUDGES; 263 - ORGANIC LABORATORY CHEMICALS

2020 Generator Info

Gen No: ON8744903
ID: 35020
Contaminated Fac: N
MHSW Facility: N
NAICS Code1: 611110
NAICS Code2:
NAICS Code3:
Choice of Contact: CO_OFFICIAL
Phone No Official: 613-742-8960 Ext.
Phone No Admin:
County Ont: OTTAWA CARLTON (RM)
County Out:
District: 402
Gen Name: Conseil des ecoles publiques de l?Est de l?Ontario
Gen Div:
Gen Op Name: Conseil des ecoles publiques de l?Est de l?Ontario
Gen Op Div:
Site Adrs1: Marie-Curie, 837, route de Quinlan
Site Bldg:
Site Pobox:
Province In: ONTARIO
Site Adrs2:
Site City: Ottawa
Province Out:
Site Postal Code: K1G 1R8
Site Country: Canada
Co Official: Pierre Pierre Michaud-Whalen
Co Admin:

2020 Generator Manifest

ID: 58654
Generator No: ON8744903
Receiver Type: 035
Waste Char: I
Sum Received Qty: 4.5
Waste Class Name: PAINT/PIGMENT/COATING RESIDUES
Count Manifests: 1
District: 201

Waste Code: 145

2020 Generator Manifest

ID:	58653	**Sum Received Qty:**	15.0
Generator No:	ON8744903	**Waste Class Name:**	ALKALINE WASTES - OTHER METALS
Receiver Type:	035	**Count Manifests:**	1
Waste Char:	C	**District:**	201
Waste Code:	122		

2020 Generator Manifest

ID:	58658	**Sum Received Qty:**	2.0
Generator No:	ON8744903	**Waste Class Name:**	WASTE COMPRESSED GASES
Receiver Type:	035	**Count Manifests:**	1
Waste Char:	I	**District:**	201
Waste Code:	331		

2020 Generator Manifest

ID:	58657	**Sum Received Qty:**	16.0
Generator No:	ON8744903	**Waste Class Name:**	ORGANIC LABORATORY CHEMICALS
Receiver Type:	035	**Count Manifests:**	1
Waste Char:	B	**District:**	201
Waste Code:	263		

2020 Generator Manifest

ID:	58656	**Sum Received Qty:**	15.0
Generator No:	ON8744903	**Waste Class Name:**	OTHER SPECIFIED INORGANICS
Receiver Type:	035	**Count Manifests:**	2
Waste Char:	T	**District:**	201
Waste Code:	146		

2020 Generator Manifest

ID:	58655	**Sum Received Qty:**	36.0
Generator No:	ON8744903	**Waste Class Name:**	PAINT/PIGMENT/COATING RESIDUES
Receiver Type:	035	**Count Manifests:**	1
Waste Char:	L	**District:**	201
Waste Code:	145		

2021 Generator Info

Gen No:	ON8744903	**Choice of Contact:**	CO_OFFICIAL
ID:	35875	**Phone No Official:**	613-742-8960 Ext.
Contaminated Fac:	N	**Phone No Admin:**	
MHSW Facility:	N	**County Ont:**	OTTAWA CARLTON (RM)
NAICS Code1:	611110	**County Out:**	
NAICS Code2:		**District:**	402
NAICS Code3:			

Gen Name: Conseil des ecoles publiques de l?Est de l?Ontario
Gen Div:
Gen Op Name: Conseil des ecoles publiques de l?Est de l?Ontario
Gen Op Div:
Site Adrs1: Marie-Curie, 837, route de Quinlan
Site Bldg:
Site Pobox:
Province In: ONTARIO
Site Adrs2:
Site City: Ottawa

Province Out:
Site Postal Code: K1G 1R8
Site Country: Canada
Co Official: Pierre Pierre Michaud-Whalen
Co Admin:

2021 Generator Manifest

ID: 61227
Generator No: ON8744903
Receiver Type: 035
Waste Char: T
Waste Code: 146
Sum Received Qty: 10.0
Waste Class Name: OTHER SPECIFIED INORGANICS
Count Manifests: 1
District: 201

2021 Generator Manifest

ID: 61228
Generator No: ON8744903
Receiver Type: 035
Waste Char: L
Waste Code: 251
Sum Received Qty: 300.0
Waste Class Name: OIL SKIMMINGS & SLUDGES
Count Manifests: 1
District: 402

2021 Generator Manifest

ID: 61226
Generator No: ON8744903
Receiver Type: 035
Waste Char: L
Waste Code: 145
Sum Received Qty: 8.0
Waste Class Name: PAINT/PIGMENT/COATING RESIDUES
Count Manifests: 1
District: 201

58	1 of 18	E/193.7	87.9 / -1.00	OTTAWA, CITY OF-OPERATIONS BRANCH CITY OF OTTAWA WORKS YARD 1770 HEATHERINGTON ROAD OTTAWA ON K1H 8K7	GEN

Generator Info

Generator No: ON0136205
Approval Years: 86,87,88,89,90
Status:
PO Box No:
Country:
Co Admin:
Phone No Admin:
SIC Description: HIGHWAY, ETC. IND.
Choice of Contact:
Contaminated Fac:
MHSW Facility:
SIC Code: 4591

Waste Detail(s)

Waste Class: 252
Waste Class Name: WASTE OILS & LUBRICANTS

58	2 of 18	E/193.7	87.9 / -1.00	OTTAWA, CITY OF 1770 HEATHERINGTON ROAD OTTAWA ON K1H 8K7	GEN

Generator Info

Generator No:	ON0136205	**Choice of Contact:**	
Approval Years:	92,93,97,98	**Contaminated Fac:**	
Status:		**MHSW Facility:**	
PO Box No:		**SIC Code:**	8373
Country:			
Co Admin:			
Phone No Admin:			
SIC Description:	ENVIRON. ADMIN.		

Waste Detail(s)

Waste Class: 221
Waste Class Name: LIGHT FUELS

Waste Detail(s)

Waste Class: 251
Waste Class Name: OIL SKIMMINGS & SLUDGES

Waste Detail(s)

Waste Class: 252
Waste Class Name: WASTE OILS & LUBRICANTS

Map Key	Number of Records	Direction/ Distance (m)	Elev/Diff (m)	Site	DB
58	3 of 18	E/193.7	87.9 / -1.00	OTTAWA, CITY OF-OPERATIONS BRANCH 29-165 CITY OF OTTAWA WORKS YARD 1770 HEATHERINGTON ROAD OTTAWA ON K1H 8K7	GEN

Generator Info

Generator No:	ON0136205	**Choice of Contact:**	
Approval Years:	94,95,96	**Contaminated Fac:**	
Status:		**MHSW Facility:**	
PO Box No:		**SIC Code:**	4591
Country:			
Co Admin:			
Phone No Admin:			
SIC Description:	HIGHWAY, ETC. IND.		

Waste Detail(s)

Waste Class: 252
Waste Class Name: WASTE OILS & LUBRICANTS

Map Key	Number of Records	Direction/ Distance (m)	Elev/Diff (m)	Site	DB
58	4 of 18	E/193.7	87.9 / -1.00	OTTAWA, CORPORATION OF THE CITY OF 1770 HEATHERINGTON ROAD OTTAWA ON K1H 8K7	GEN

Generator Info

Generator No:	ON0136205	**Choice of Contact:**	
Approval Years:	99,00,01,02,03,04,05,06,07,08	**Contaminated Fac:**	
Status:		**MHSW Facility:**	
PO Box No:		**SIC Code:**	8372
Country:			

Co Admin:
Phone No Admin:
SIC Description: REG. CONS./IND. DEV.

Waste Detail(s)

Waste Class: 221
Waste Class Name: LIGHT FUELS

Waste Detail(s)

Waste Class: 251
Waste Class Name: OIL SKIMMINGS & SLUDGES

Waste Detail(s)

Waste Class: 148
Waste Class Name: INORGANIC LABORATORY CHEMICALS

Waste Detail(s)

Waste Class: 149
Waste Class Name: LANDFILL LEACHATES

Waste Detail(s)

Waste Class: 252
Waste Class Name: WASTE OILS & LUBRICANTS

58	5 of 18	E/193.7	87.9 / -1.00	1770 Heatherington Road Ottawa ON	EHS

Order No: 20080104009
Status: C
Report Type: Complete Report
Report Date: 1/14/2008
Date Received: 1/4/2008
Previous Site Name:
Lot/Building Size:
Additional Info Ordered: Fire Insur. Maps And /or Site Plans

Nearest Intersection: Heatherington Road and Fairlea Crescent
Municipality:
Client Prov/State: AB
Search Radius (km): 0.25
X: -75.645973
Y: 45.375966

58	6 of 18	E/193.7	87.9 / -1.00	OTTAWA, CORPORATION OF THE CITY OF 1770 HEATHERINGTON ROAD OTTAWA ON	GEN

Generator Info

Generator No: ON0136205
Approval Years: 2009
Status:
PO Box No:
Country:
Co Admin:
Phone No Admin:
SIC Description: Other Local Municipal and Regional Public Administration, Parking Lots and Garages

Choice of Contact:
Contaminated Fac:
MHSW Facility:
SIC Code: 913910, 812930

Map Key	Number of Records	Direction/ Distance (m)	Elev/Diff (m)	Site	DB

Waste Detail(s)

Waste Class: 252
Waste Class Name: WASTE OILS & LUBRICANTS

Waste Detail(s)

Waste Class: 149
Waste Class Name: LANDFILL LEACHATES

Waste Detail(s)

Waste Class: 148
Waste Class Name: INORGANIC LABORATORY CHEMICALS

Waste Detail(s)

Waste Class: 221
Waste Class Name: LIGHT FUELS

Waste Detail(s)

Waste Class: 251
Waste Class Name: OIL SKIMMINGS & SLUDGES

58	7 of 18	E/193.7	87.9 / -1.00	OTTAWA, CORPORATION OF THE CITY OF 1770 HEATHERINGTON ROAD OTTAWA ON	GEN

Generator Info

Generator No: ON0136205
Approval Years: 2010
Status:
PO Box No:
Country:
Co Admin:
Phone No Admin:
SIC Description: Other Local Municipal and Regional Public Administration, Parking Lots and Garages

Choice of Contact:
Contaminated Fac:
MHSW Facility:
SIC Code: 913910, 812930

Waste Detail(s)

Waste Class: 251
Waste Class Name: OIL SKIMMINGS & SLUDGES

Waste Detail(s)

Waste Class: 149
Waste Class Name: LANDFILL LEACHATES

Waste Detail(s)

Waste Class: 221
Waste Class Name: LIGHT FUELS

Waste Detail(s)

Map Key	Number of Records	Direction/ Distance (m)	Elev/Diff (m)	Site	DB

Waste Class: 252
Waste Class Name: WASTE OILS & LUBRICANTS

Waste Detail(s)

Waste Class: 148
Waste Class Name: INORGANIC LABORATORY CHEMICALS

58	8 of 18	E/193.7	87.9 / -1.00	OTTAWA, CORPORATION OF THE CITY OF 1770 HEATHERINGTON ROAD OTTAWA ON	GEN

Generator Info

Generator No: ON0136205
Approval Years: 2011
Status:
PO Box No:
Country:
Co Admin:
Phone No Admin:
SIC Description: Other Local Municipal and Regional Public Administration, Parking Lots and Garages

Choice of Contact:
Contaminated Fac:
MHSW Facility:
SIC Code: 913910, 812930

Waste Detail(s)

Waste Class: 221
Waste Class Name: LIGHT FUELS

Waste Detail(s)

Waste Class: 251
Waste Class Name: OIL SKIMMINGS & SLUDGES

Waste Detail(s)

Waste Class: 148
Waste Class Name: INORGANIC LABORATORY CHEMICALS

Waste Detail(s)

Waste Class: 252
Waste Class Name: WASTE OILS & LUBRICANTS

Waste Detail(s)

Waste Class: 149
Waste Class Name: LANDFILL LEACHATES

58	9 of 18	E/193.7	87.9 / -1.00	OTTAWA, CORPORATION OF THE CITY OF 1770 HEATHERINGTON ROAD OTTAWA ON K1H 8K7	GEN

Generator Info

Generator No:	ON0136205	**Choice of Contact:**	
Approval Years:	2012	**Contaminated Fac:**	
Status:		**MHSW Facility:**	
PO Box No:		**SIC Code:**	913910, 812930
Country:			
Co Admin:			
Phone No Admin:			
SIC Description:	Other Local Municipal and Regional Public Administration, Parking Lots and Garages		

Waste Detail(s)

Waste Class: 149
Waste Class Name: LANDFILL LEACHATES

Waste Detail(s)

Waste Class: 221
Waste Class Name: LIGHT FUELS

Waste Detail(s)

Waste Class: 252
Waste Class Name: WASTE OILS & LUBRICANTS

Waste Detail(s)

Waste Class: 251
Waste Class Name: OIL SKIMMINGS & SLUDGES

Waste Detail(s)

Waste Class: 148
Waste Class Name: INORGANIC LABORATORY CHEMICALS

58	10 of 18	E/193.7	87.9 / -1.00	1770 Heatherington Rd Ottawa ON K1V8T8	EHS

Order No:	20150608098	**Nearest Intersection:**	
Status:	C	**Municipality:**	
Report Type:	Custom Report	**Client Prov/State:**	ON
Report Date:	15-JUN-15	**Search Radius (km):**	.25
Date Received:	08-JUN-15	**X:**	-75.645394
Previous Site Name:		**Y:**	45.37612
Lot/Building Size:			
Additional Info Ordered:			

58	11 of 18	E/193.7	87.9 / -1.00	City of Ottawa 1770 Heatherington Road Ottawa ON K1H 8K7	GEN

Generator Info

Generator No:	ON9765820	**Choice of Contact:**	CO_ADMIN
Approval Years:	2016	**Contaminated Fac:**	No
Status:		**MHSW Facility:**	No
PO Box No:		**SIC Code:**	913910
Country:	Canada		

Co Admin: Richard Barker
Phone No Admin: 613.580.2424 Ext.12567
SIC Description: 913910

Waste Detail(s)

Waste Class: 251
Waste Class Name: OIL SKIMMINGS & SLUDGES

58	12 of 18	E/193.7	87.9 / -1.00	City of Ottawa 1770 Heatherington Road Ottawa ON K1H 8K7	GEN

Generator Info

Generator No: ON9765820
Approval Years: 2015
Status:
PO Box No:
Country: Canada
Co Admin: Richard Barker
Phone No Admin: 613.580.2424 Ext.12567
SIC Description: 913910

Choice of Contact: CO_ADMIN
Contaminated Fac: No
MHSW Facility: No
SIC Code: 913910

Waste Detail(s)

Waste Class: 251
Waste Class Name: OIL SKIMMINGS & SLUDGES

58	13 of 18	E/193.7	87.9 / -1.00	City of Ottawa 1770 Heatherington Road Ottawa ON K1H 8K7	GEN

Generator Info

Generator No: ON9765820
Approval Years: 2014
Status:
PO Box No:
Country: Canada
Co Admin:
Phone No Admin:
SIC Description: 913910

Choice of Contact: CO_OFFICIAL
Contaminated Fac: No
MHSW Facility: No
SIC Code: 913910

Waste Detail(s)

Waste Class: 251
Waste Class Name: OIL SKIMMINGS & SLUDGES

58	14 of 18	E/193.7	87.9 / -1.00	City of Ottawa 1770 Heatherington Road Ottawa ON K1H 8K7	GEN

Generator Info

Generator No:	ON9765820	**Choice of Contact:**	
Approval Years:	As of Oct 2019	**Contaminated Fac:**	
Status:	Registered	**MHSW Facility:**	
PO Box No:		**SIC Code:**	
Country:	Canada		
Co Admin:			
Phone No Admin:			
SIC Description:			

Waste Detail(s)

Waste Class:	251 L
Waste Class Name:	Waste oils/sludges (petroleum based)

58	15 of 18	E/193.7	87.9 / -1.00	City of Ottawa 1770 Heatherington Road Ottawa ON K1H 8K7	GEN

Generator Info

Generator No:	ON9765820	**Choice of Contact:**	
Approval Years:	As of Nov 2021	**Contaminated Fac:**	
Status:	Registered	**MHSW Facility:**	
PO Box No:		**SIC Code:**	
Country:	Canada		
Co Admin:			
Phone No Admin:			
SIC Description:			

Waste Detail(s)

Waste Class:	251 L
Waste Class Name:	Waste oils/sludges (petroleum based)

58	16 of 18	E/193.7	87.9 / -1.00	ENBRIDGE GAS INC 1770 HEATHERINGTON RD,,OTTAWA,ON,K1V 2V2,CA ON	PINC

Incident Id:		**Pipe Material:**	
Incident No:	3110204	**Fuel Category:**	
Incident Reported Dt:	9/21/2021	**Health Impact:**	
Type:	FS-Pipeline Incident	**Environment Impact:**	
Status Code:		**Property Damage:**	
Tank Status:	Pipeline Damage Reason Est	**Service Interrupt:**	
Task No:		**Enforce Policy:**	
Spills Action Centre:		**Public Relation:**	
Fuel Type:		**Pipeline System:**	
Fuel Occurrence Tp:		**PSIG:**	
Date of Occurrence:		**Attribute Category:**	
Occurrence Start Dt:		**Regulator Location:**	
Depth:		**Method Details:**	
Customer Acct Name:	ENBRIDGE GAS INC		
Incident Address:	1770 HEATHERINGTON RD,,OTTAWA,ON,K1V 2V2,CA		
Operation Type:			
Pipeline Type:			
Regulator Type:			
Summary:			
Reported By:			
Affiliation:			
Occurrence Desc:			

Damage Reason:
Notes:

58	17 of 18	E/193.7	87.9 / -1.00	ENBRIDGE CONSUMERS GAS 1770 Heatherington Road, Ottawa OTTAWA ON	SPL

Ref No:	1-19M5MA	**Municipality No:**	
Year:		**Nature of Damage:**	
Incident Dt:	9/20/2021 2:34:00 PM	**Discharger Report:**	
Dt MOE Arvl on Scn:		**Material Group:**	
MOE Reported Dt:	9/20/2021 3:38:13 PM	**Impact to Health:**	0 No Impact
Dt Document Closed:	11/10/2021 1:09:58 PM	**Agency Involved:**	

Site No:
MOE Response: Desktop Response
Site County/District:
Site Geo Ref Meth:
Site District Office: Ottawa District Office
Nearest Watercourse:
Site Name:
Site Address: 1770 Heatherington Road, Ottawa
Site Region:
Site Municipality: OTTAWA
Site Lot:
Site Conc:
Site Geo Ref Accu:
Site Map Datum:
Northing:
Easting:
Entity Operating Name:
Client Name: ENBRIDGE CONSUMERS GAS
Client Type: Private Business
Source Type: Pipeline/Components
Incident Cause:
Incident Preceding Spill: Line Strike
Incident Reason: Unknown
Incident Summary: TSSA FSB: 1" plastic IP gas line dmg; made safe
Environment Impact: 1 Minor Impact
Health Env Consequence:
Nature of Impact:
Contaminant Qty: 1 other - see notes
Contaminant Qty 1:
Contaminant Unit:
Contaminant Code:
Contaminant Name: NATURAL GAS
Contaminant Limit 1:
Contam Limit Freq 1:
Contaminant UN No 1:
Receiving Medium: Air
Activity Preceding Spill: Construction or repair
Property 2nd Watershed: Lower Ottawa
Property Tertiary Watershed: 02LB-Lower Ottawa - South Nation
Sector Type: NATURAL GAS DISTRIBUTION
SAC Action Class:
Call Report Locatn Geodata: {"integration_ids":["PR00004311525"],"wkts":["POINT (-75.6439185000 45.3761630000)"],"creation_date":"2021-09-20"}
Time Reported:
System Facility Address:

58	18 of 18	E/193.7	87.9 / -1.00	1770 Heatherington Road Ottawa ON K1V 8T8	EHS

Order No:	24040800767	**Nearest Intersection:**	
Status:	C	**Municipality:**	
Report Type:	Standard Report	**Client Prov/State:**	ON
Report Date:	11-APR-24	**Search Radius (km):**	.25
Date Received:	08-APR-24	**X:**	-75.6454004
Previous Site Name:		**Y:**	45.3762536
Lot/Building Size:			
Additional Info Ordered:			

59 | **1 of 1** | **E/194.8** | **87.9 / -1.00** | **1770 HEATHERINGTON RD. OTTAWA ON** | **WWIS**

Well ID:	7102091	**Flowing (Y/N):**	
Construction Date:		**Flow Rate:**	
Use 1st:	Test Hole	**Data Entry Status:**	
Use 2nd:		**Data Src:**	
Final Well Status:	Test Hole	**Date Received:**	02/12/2008
Water Type:		**Selected Flag:**	TRUE
Casing Material:		**Abandonment Rec:**	
Audit No:	Z62475	**Contractor:**	7241
Tag:	A039292	**Form Version:**	4
Constructn Method:		**Owner:**	
Elevation (m):		**County:**	OTTAWA-CARLETON
Elevatn Reliabilty:		**Lot:**	
Depth to Bedrock:		**Concession:**	
Well Depth:		**Concession Name:**	
Overburden/Bedrock:		**Easting NAD83:**	
Pump Rate:		**Northing NAD83:**	
Static Water Level:		**Zone:**	
Clear/Cloudy:		**UTM Reliability:**	
Municipality:	OTTAWA CITY		
Site Info:			

PDF URL (Map): https://d2khazk8e83rdv.cloudfront.net/moe_mapping/downloads/2Water/Wells_pdfs/710\7102091.pdf

Additional Detail(s) (Map)

Well Completed Date:	01/29/2008
Year Completed:	2008
Depth (m):	6.1
Latitude:	45.3770525176705
Longitude:	-75.6452129014851
X:	-75.6452127390582
Y:	45.377052511184324
Path:	710\7102091.pdf

Bore Hole Information

Bore Hole ID:	1001511209	**Elevation:**	
DP2BR:		**Elevrc:**	
Spatial Status:		**Zone:**	18
Code OB:		**East83:**	449482.00
Code OB Desc:		**North83:**	5025040.00
Open Hole:		**Org CS:**	UTM83
Cluster Kind:		**UTMRC:**	3
Date Completed:	01/29/2008	**UTMRC Desc:**	margin of error : 10 - 30 m
Remarks:		**Location Method:**	wwr
Location Method Desc:	on Water Well Record		
Elevrc Desc:			
Location Source Date:			
Improvement Location Source:			
Improvement Location Method:			

Source Revision Comment:
Supplier Comment:

Overburden and Bedrock Materials Interval

Formation ID:	1001559250
Layer:	2
Color:	6
General Color:	BROWN
Material 1:	05
Material 1 Desc:	CLAY
Material 2:	28
Material 2 Desc:	SAND
Material 3:	85
Material 3 Desc:	SOFT
Formation Top Depth:	0.9100000262260437
Formation End Depth:	1.5
Formation End Depth UOM:	m

Overburden and Bedrock Materials Interval

Formation ID:	1001559252
Layer:	4
Color:	6
General Color:	BROWN
Material 1:	05
Material 1 Desc:	CLAY
Material 2:	
Material 2 Desc:	
Material 3:	91
Material 3 Desc:	WATER-BEARING
Formation Top Depth:	2.440000057220459
Formation End Depth:	6.099999904632568
Formation End Depth UOM:	m

Overburden and Bedrock Materials Interval

Formation ID:	1001559251
Layer:	3
Color:	6
General Color:	BROWN
Material 1:	05
Material 1 Desc:	CLAY
Material 2:	
Material 2 Desc:	
Material 3:	85
Material 3 Desc:	SOFT
Formation Top Depth:	1.5
Formation End Depth:	2.440000057220459
Formation End Depth UOM:	m

Overburden and Bedrock Materials Interval

Formation ID:	1001559249
Layer:	1
Color:	6
General Color:	BROWN
Material 1:	11

Material 1 Desc:	GRAVEL
Material 2:	
Material 2 Desc:	
Material 3:	73
Material 3 Desc:	HARD
Formation Top Depth:	0.0
Formation End Depth:	0.9100000262260437
Formation End Depth UOM:	m

Annular Space/Abandonment Sealing Record

Plug ID:	1001559255
Layer:	2
Plug From:	1.2200000286102295
Plug To:	6.099999904632568
Plug Depth UOM:	m

Annular Space/Abandonment Sealing Record

Plug ID:	1001559254
Layer:	1
Plug From:	0.0
Plug To:	1.2200000286102295
Plug Depth UOM:	m

Method of Construction & Well Use

Method Construction ID:	1001559260
Method Construction Code:	B
Method Construction:	Other Method
Other Method Construction:	DIRECT PUSH

Pipe Information

Pipe ID:	1001559247
Casing No:	0
Comment:	
Alt Name:	

Construction Record - Casing

Casing ID:	1001559257
Layer:	
Material:	5
Open Hole or Material:	PLASTIC
Depth From:	
Depth To:	1.5
Casing Diameter:	3.809999942779541
Casing Diameter UOM:	cm
Casing Depth UOM:	m

Construction Record - Screen

Screen ID:	1001559258
Layer:	
Slot:	
Screen Top Depth:	
Screen End Depth:	

Screen Material:	5
Screen Depth UOM:	
Screen Diameter UOM:	
Screen Diameter:	

Results of Well Yield Testing

Pumping Test Method Desc:	
Pump Test ID:	1001559248
Pump Set At:	
Static Level:	
Final Level After Pumping:	
Recommended Pump Depth:	
Pumping Rate:	
Flowing Rate:	
Recommended Pump Rate:	
Levels UOM:	m
Rate UOM:	LPM
Water State After Test Code:	0
Water State After Test:	
Pumping Test Method:	0
Pumping Duration HR:	
Pumping Duration MIN:	
Flowing:	No

Water Details

Water ID:	1001559256
Layer:	1
Kind Code:	
Kind:	
Water Found Depth:	
Water Found Depth UOM:	m

Hole Diameter

Hole ID:	1001559253
Diameter:	8.890000343322754
Depth From:	
Depth To:	6.099999904632568
Hole Depth UOM:	m
Hole Diameter UOM:	cm

60 | ***1 of 1*** | ***E/199.5*** | ***87.9 / -1.00*** | ***CITY OF OTTAWA 1770 HEATHERINGTON ROAD ON Ottawa ON*** | ***RSC***

RSC No:	230500	***X:***	-75.64472023446248
RA No:		***Y:***	45.37640720244304
Status:	FILED	***Latitude:***	45.3764072
Filing Date:		***Longitude:***	-75.64472023
Date Ack:		***UTM Coordinates:***	
Date Returned:		***Latitude Longitude:***	
Approval Date:	December 16, 2021	***Accuracy Estimate:***	
Cert Date:		***Measurement Method:***	
Cert Prop Use No:		***Mailing Address:***	
Curr Property Use:		***Telephone:***	
Intended Prop Use:		***Fax:***	
Restoration Type:		***Email:***	
Soil Type:		***Postal Code:***	K1V 8T8
Criteria:		***Ministry District:***	
Stratified (Y/N):		***MOE District:***	Ottawa

Audit (Y/N):		**SWP Area Name:**	Rideau Valley
Entire Leg Prop. (Y/N):		**Qual Person Name:**	CHRIS KIMMERLY
CPU Issu Sect 1686:		**Consultant:**	
Business Name:	CITY OF OTTAWA		
Address:	1770 HEATHERINGTON ROAD ON		
Legal Desc:			
Site Pin:	04741-0011 (LT)		
Asmt Roll No:			
Project Type:	POST2011		
Approval Type:	RSC based on Phase One and Two ESAs with RA		
Applicable Standards:			
PDF Link:	https://www.accessenvironment.ene.gov.on.ca/AEWeb/ae/ViewDocument.action?documentRefID=230500		

61	1 of 1	E/201.6	87.9 / -1.00	**City of Ottawa** **1770 Heatherington Road** **Ottawa ON K1H 8K7**	GEN

Generator Info

Generator No:	ON9765820	**Choice of Contact:**	
Approval Years:	As of Oct 2022	**Contaminated Fac:**	
Status:	Registered	**MHSW Facility:**	
PO Box No:		**SIC Code:**	
Country:	Canada		
Co Admin:			
Phone No Admin:			
SIC Description:			

Waste Detail(s)

Waste Class:	251 L
Waste Class Name:	OIL SKIMMINGS & SLUDGES

2017 Generator Info

Gen No:	ON9765820	**Choice of Contact:**	CO_ADMIN
ID:	38139	**Phone No Official:**	613-580-2424 Ext.12958
Contaminated Fac:	N	**Phone No Admin:**	613.580.2424 Ext.12567
MHSW Facility:	N	**County Ont:**	OTTAWA CARLTON (RM)
NAICS Code1:	913910	**County Out:**	
NAICS Code2:		**District:**	402
NAICS Code3:			
Gen Name:	City of Ottawa		
Gen Div:			
Gen Op Name:	City of Ottawa		
Gen Op Div:	Realty Services		
Site Adrs1:	1770 Heatherington Road		
Site Bldg:			
Site Pobox:			
Province In:	ONTARIO		
Site Adrs2:			
Site City:	Ottawa		
Province Out:			
Site Postal Code:	K1H 8K7		
Site Country:	Canada		
Co Official:	Erin Tait		
Co Admin:	Richard Barker		

2018 Generator Info

Gen No:	ON9765820	***Choice of Contact:***	CO_ADMIN
ID:	38921	***Phone No Official:***	613-580-2424 Ext.12958
Contaminated Fac:	N	***Phone No Admin:***	613.580.2424 Ext.12567
MHSW Facility:	N	***County Ont:***	OTTAWA CARLTON (RM)
NAICS Code1:	913910	***County Out:***	
NAICS Code2:		***District:***	402
NAICS Code3:			
Gen Name:	City of Ottawa		
Gen Div:			
Gen Op Name:	City of Ottawa		
Gen Op Div:	Realty Services		
Site Adrs1:	1770 Heatherington Road		
Site Bldg:			
Site Pobox:			
Province In:	ONTARIO		
Site Adrs2:			
Site City:	Ottawa		
Province Out:			
Site Postal Code:	K1H 8K7		
Site Country:	Canada		
Co Official:	Erin Tait		
Co Admin:	Richard Barker		

2019 Generator Info

Gen No:	ON9765820	***Choice of Contact:***	CO_ADMIN
ID:	39491	***Phone No Official:***	613-580-2424 Ext.12958
Contaminated Fac:	N	***Phone No Admin:***	613.580.2424 Ext.12567
MHSW Facility:	N	***County Ont:***	OTTAWA CARLTON (RM)
NAICS Code1:	913910	***County Out:***	
NAICS Code2:		***District:***	402
NAICS Code3:			
Gen Name:	City of Ottawa		
Gen Div:			
Gen Op Name:	City of Ottawa		
Gen Op Div:	Realty Services		
Site Adrs1:	1770 Heatherington Road		
Site Bldg:			
Site Pobox:			
Province In:	ONTARIO		
Site Adrs2:			
Site City:	Ottawa		
Province Out:			
Site Postal Code:	K1H 8K7		
Site Country:	Canada		
Co Official:	Erin Tait		
Co Admin:	Richard Barker		

2020 Generator Info

Gen No:	ON9765820	***Choice of Contact:***	CO_ADMIN
ID:	39243	***Phone No Official:***	613-580-2424 Ext.12958
Contaminated Fac:	N	***Phone No Admin:***	613.580.2424 Ext.12567
MHSW Facility:	N	***County Ont:***	OTTAWA CARLTON (RM)
NAICS Code1:	913910	***County Out:***	
NAICS Code2:		***District:***	402
NAICS Code3:			
Gen Name:	City of Ottawa		
Gen Div:			
Gen Op Name:	City of Ottawa		
Gen Op Div:	Realty Services		
Site Adrs1:	1770 Heatherington Road		
Site Bldg:			
Site Pobox:			

Province In:	ONTARIO
Site Adrs2:	
Site City:	Ottawa
Province Out:	
Site Postal Code:	K1H 8K7
Site Country:	Canada
Co Official:	Erin Tait
Co Admin:	Richard Barker

2021 Generator Info

Gen No:	ON9765820	**Choice of Contact:**	CO_ADMIN
ID:	40309	**Phone No Official:**	613-580-2424 Ext.12958
Contaminated Fac:	N	**Phone No Admin:**	613.580.2424 Ext.12567
MHSW Facility:	N	**County Ont:**	OTTAWA CARLTON (RM)
NAICS Code1:	913910	**County Out:**	
NAICS Code2:		**District:**	402
NAICS Code3:			

Gen Name:	City of Ottawa
Gen Div:	
Gen Op Name:	City of Ottawa
Gen Op Div:	Realty Services
Site Adrs1:	1770 Heatherington Road
Site Bldg:	
Site Pobox:	
Province In:	ONTARIO
Site Adrs2:	
Site City:	Ottawa
Province Out:	
Site Postal Code:	K1H 8K7
Site Country:	Canada
Co Official:	Erin Tait
Co Admin:	Richard Barker

---

62 | ***1 of 1*** | ***E/205.3*** | ***87.9 / -1.00*** | ***1770 HEATHERINGTON ROAD Ottawa ON*** | ***WWIS***

Well ID:	7248684	**Flowing (Y/N):**	
Construction Date:		**Flow Rate:**	
Use 1st:	Monitoring and Test Hole	**Data Entry Status:**	
Use 2nd:	0	**Data Src:**	
Final Well Status:	Monitoring and Test Hole	**Date Received:**	09/21/2015
Water Type:		**Selected Flag:**	TRUE
Casing Material:		**Abandonment Rec:**	
Audit No:	Z216490	**Contractor:**	7241
Tag:	A188655	**Form Version:**	7
Constructn Method:		**Owner:**	
Elevation (m):		**County:**	OTTAWA-CARLETON
Elevatn Reliabilty:		**Lot:**	
Depth to Bedrock:		**Concession:**	
Well Depth:		**Concession Name:**	
Overburden/Bedrock:		**Easting NAD83:**	
Pump Rate:		**Northing NAD83:**	
Static Water Level:		**Zone:**	
Clear/Cloudy:		**UTM Reliability:**	
Municipality:	GLOUCESTER TOWNSHIP		
Site Info:	WKQ-008166 A0-A06		

PDF URL (Map): https://d2khazk8e83rdv.cloudfront.net/moe_mapping/downloads/2Water/Wells_pdfs/724\7248684.pdf

Additional Detail(s) (Map)

Well Completed Date: 08/11/2015

Year Completed:	2015
Depth (m):	60
Latitude:	45.376251233664
Longitude:	-75.6452421040119
X:	-75.64524194244783
Y:	45.37625122725361
Path:	724\7248684.pdf

Bore Hole Information

Bore Hole ID:	1005696514	***Elevation:***	
DP2BR:		***Elevrc:***	
Spatial Status:		***Zone:***	18
Code OB:		***East83:***	449479.00
Code OB Desc:		***North83:***	5024951.00
Open Hole:		***Org CS:***	UTM83
Cluster Kind:		***UTMRC:***	4
Date Completed:	08/11/2015	***UTMRC Desc:***	margin of error : 30 m - 100 m
Remarks:		***Location Method:***	wwr
Location Method Desc:	on Water Well Record		
Elevrc Desc:			
Location Source Date:			
Improvement Location Source:			
Improvement Location Method:			
Source Revision Comment:			
Supplier Comment:			

Overburden and Bedrock Materials Interval

Formation ID:	1005721482
Layer:	4
Color:	2
General Color:	GREY
Material 1:	15
Material 1 Desc:	LIMESTONE
Material 2:	26
Material 2 Desc:	ROCK
Material 3:	
Material 3 Desc:	
Formation Top Depth:	25.0
Formation End Depth:	60.0
Formation End Depth UOM:	m

Overburden and Bedrock Materials Interval

Formation ID:	1005721479
Layer:	1
Color:	6
General Color:	BROWN
Material 1:	01
Material 1 Desc:	FILL
Material 2:	11
Material 2 Desc:	GRAVEL
Material 3:	77
Material 3 Desc:	LOOSE
Formation Top Depth:	0.0
Formation End Depth:	5.0
Formation End Depth UOM:	m

Overburden and Bedrock

Materials Interval

Formation ID:	1005721480
Layer:	2
Color:	2
General Color:	GREY
Material 1:	05
Material 1 Desc:	CLAY
Material 2:	06
Material 2 Desc:	SILT
Material 3:	85
Material 3 Desc:	SOFT
Formation Top Depth:	5.0
Formation End Depth:	23.0
Formation End Depth UOM:	m

Overburden and Bedrock Materials Interval

Formation ID:	1005721481
Layer:	3
Color:	8
General Color:	BLACK
Material 1:	17
Material 1 Desc:	SHALE
Material 2:	26
Material 2 Desc:	ROCK
Material 3:	
Material 3 Desc:	
Formation Top Depth:	23.0
Formation End Depth:	25.0
Formation End Depth UOM:	m

Annular Space/Abandonment Sealing Record

Plug ID:	1005721491
Layer:	1
Plug From:	0.0
Plug To:	1.0
Plug Depth UOM:	m

Annular Space/Abandonment Sealing Record

Plug ID:	1005721493
Layer:	3
Plug From:	54.0
Plug To:	60.0
Plug Depth UOM:	m

Annular Space/Abandonment Sealing Record

Plug ID:	1005721492
Layer:	2
Plug From:	1.0
Plug To:	54.0
Plug Depth UOM:	m

Method of Construction & Well Use

Method Construction ID: 1005721490
Method Construction Code: D
Method Construction: Direct Push
Other Method Construction:

Pipe Information

Pipe ID: 1005721478
Casing No: 0
Comment:
Alt Name:

Construction Record - Casing

Casing ID: 1005721486
Layer: 1
Material: 5
Open Hole or Material: PLASTIC
Depth From: 3.0
Depth To: 55.0
Casing Diameter: 2.0
Casing Diameter UOM: cm
Casing Depth UOM: m

Construction Record - Screen

Screen ID: 1005721487
Layer: 1
Slot: 10
Screen Top Depth: 55.0
Screen End Depth: 60.0
Screen Material: 5
Screen Depth UOM: m
Screen Diameter UOM: cm
Screen Diameter:

Water Details

Water ID: 1005721485
Layer:
Kind Code:
Kind:
Water Found Depth:
Water Found Depth UOM: m

Hole Diameter

Hole ID: 1005721483
Diameter: 5.0
Depth From: 0.0
Depth To: 30.0
Hole Depth UOM: m
Hole Diameter UOM: cm

Hole Diameter

Hole ID: 1005721484
Diameter: 3.5
Depth From: 30.0
Depth To: 60.0

Map Key	Number of Records	Direction/ Distance (m)	Elev/Diff (m)	Site	DB

Hole Depth UOM: m
Hole Diameter UOM: cm

---

63 | **1 of 2** | **E/205.7** | **88.1 / -0.75** | **TDL GROUP LIMITED**
1620 WALKLEY RD., TIM HORTON'S
OTTAWA CITY ON K1V 6P5 | **CA**

Certificate #: 3-0525-97-
Application Year: 97
Issue Date: 8/26/1997
Approval Type: Municipal sewage
Status: Approved
Application Type:
Client Name:
Client Address:
Client City:
Client Postal Code:
Project Description:
Contaminants:
Emission Control:

---

63 | **2 of 2** | **E/205.7** | **88.1 / -0.75** | **1620 Walkley Rd**
Ottawa ON K1V6P5 | **EHS**

Order No: 20180228022
Status: C
Report Type: Standard Report
Report Date: 06-MAR-18
Date Received: 28-FEB-18
Previous Site Name:
Lot/Building Size:
Additional Info Ordered:

Nearest Intersection:
Municipality:
Client Prov/State: ON
Search Radius (km): .25
X: -75.645018
Y: 45.377395

---

64 | **1 of 1** | **ENE/207.5** | **88.9 / 0.00** | **BLACK PHOTO SEE&USE ON0074313**
1635 WAKLEY RD.
OTTAWA ON | **GEN**

Generator Info

Generator No: ON0074345
Approval Years: 88,89,90,92,93,94
Status:
PO Box No:
Country:
Co Admin:
Phone No Admin:
SIC Description: *** NOT DEFINED ***

Choice of Contact:
Contaminated Fac:
MHSW Facility:
SIC Code: 0000

---

65 | **1 of 1** | **E/211.8** | **87.9 / -1.00** | **1770 HEATHERINGTON**
Ottawa ON | **WWIS**

Well ID: 7248689
Construction Date:
Use 1st: Monitoring and Test Hole
Use 2nd: 0
Final Well Status: Monitoring and Test Hole
Water Type:
Casing Material:
Audit No: Z214847

Flowing (Y/N):
Flow Rate:
Data Entry Status:
Data Src:
Date Received: 09/21/2015
Selected Flag: TRUE
Abandonment Rec:
Contractor: 7241

Tag:	A186571	***Form Version:***	7
Constructn Method:		***Owner:***	
Elevation (m):		***County:***	OTTAWA-CARLETON
Elevatn Reliabilty:		***Lot:***	
Depth to Bedrock:		***Concession:***	
Well Depth:		***Concession Name:***	
Overburden/Bedrock:		***Easting NAD83:***	
Pump Rate:		***Northing NAD83:***	
Static Water Level:		***Zone:***	
Clear/Cloudy:		***UTM Reliability:***	
Municipality:	GLOUCESTER TOWNSHIP		
Site Info:			

PDF URL (Map): https://d2khazk8e83rdv.cloudfront.net/moe_mapping/downloads/2Water/Wells_pdfs/724\7248689.pdf

Additional Detail(s) (Map)

Well Completed Date:	08/04/2015
Year Completed:	2015
Depth (m):	5.79
Latitude:	45.376693641427
Longitude:	-75.6450044701825
X:	-75.64500430845213
Y:	45.37669363403938
Path:	724\7248689.pdf

Bore Hole Information

Bore Hole ID:	1005696529	***Elevation:***	
DP2BR:		***Elevrc:***	
Spatial Status:		***Zone:***	18
Code OB:		***East83:***	449498.00
Code OB Desc:		***North83:***	5025000.00
Open Hole:		***Org CS:***	UTM83
Cluster Kind:		***UTMRC:***	4
Date Completed:	08/04/2015	***UTMRC Desc:***	margin of error : 30 m - 100 m
Remarks:		***Location Method:***	wwr
Location Method Desc:	on Water Well Record		
Elevrc Desc:			
Location Source Date:			
Improvement Location Source:			
Improvement Location Method:			
Source Revision Comment:			
Supplier Comment:			

Overburden and Bedrock Materials Interval

Formation ID:	1005721553
Layer:	1
Color:	2
General Color:	GREY
Material 1:	11
Material 1 Desc:	GRAVEL
Material 2:	28
Material 2 Desc:	SAND
Material 3:	73
Material 3 Desc:	HARD
Formation Top Depth:	0.0
Formation End Depth:	0.6100000143051147
Formation End Depth UOM:	m

Overburden and Bedrock Materials Interval

Formation ID:	1005721556
Layer:	4
Color:	2
General Color:	GREY
Material 1:	34
Material 1 Desc:	TILL
Material 2:	
Material 2 Desc:	
Material 3:	
Material 3 Desc:	
Formation Top Depth:	5.179999828338623
Formation End Depth:	5.789999961853027
Formation End Depth UOM:	m

Overburden and Bedrock Materials Interval

Formation ID:	1005721555
Layer:	3
Color:	2
General Color:	GREY
Material 1:	05
Material 1 Desc:	CLAY
Material 2:	06
Material 2 Desc:	SILT
Material 3:	85
Material 3 Desc:	SOFT
Formation Top Depth:	3.6600000858306885
Formation End Depth:	5.179999828338623
Formation End Depth UOM:	m

Overburden and Bedrock Materials Interval

Formation ID:	1005721554
Layer:	2
Color:	6
General Color:	BROWN
Material 1:	05
Material 1 Desc:	CLAY
Material 2:	06
Material 2 Desc:	SILT
Material 3:	85
Material 3 Desc:	SOFT
Formation Top Depth:	0.6100000143051147
Formation End Depth:	3.6600000858306885
Formation End Depth UOM:	m

Annular Space/Abandonment Sealing Record

Plug ID:	1005721565
Layer:	2
Plug From:	2.440000057220459
Plug To:	5.789999961853027
Plug Depth UOM:	m

Annular Space/Abandonment Sealing Record

Plug ID:	1005721564
Layer:	1
Plug From:	0.0
Plug To:	2.440000057220459
Plug Depth UOM:	m

Method of Construction & Well Use

Method Construction ID:	1005721563
Method Construction Code:	2
Method Construction:	Rotary (Convent.)
Other Method Construction:	

Pipe Information

Pipe ID:	1005721552
Casing No:	0
Comment:	
Alt Name:	

Construction Record - Casing

Casing ID:	1005721559
Layer:	1
Material:	5
Open Hole or Material:	PLASTIC
Depth From:	-0.9100000262260437
Depth To:	2.740000009536743
Casing Diameter:	5.199999809265137
Casing Diameter UOM:	cm
Casing Depth UOM:	m

Construction Record - Screen

Screen ID:	1005721560
Layer:	1
Slot:	10
Screen Top Depth:	2.740000009536743
Screen End Depth:	5.789999961853027
Screen Material:	5
Screen Depth UOM:	m
Screen Diameter UOM:	cm
Screen Diameter:	6.03000020980835

Water Details

Water ID:	1005721558
Layer:	
Kind Code:	
Kind:	
Water Found Depth:	
Water Found Depth UOM:	m

Hole Diameter

Hole ID:	1005721557
Diameter:	10.920000076293945
Depth From:	0.0
Depth To:	5.789999961853027

Hole Depth UOM: m
Hole Diameter UOM: cm

66	1 of 1	E/212.3	87.9 / -1.00	1770 HEATHERINGTON RD. OTTAWA ON	WWIS

Well ID:	7102092	**Flowing (Y/N):**	
Construction Date:		**Flow Rate:**	
Use 1st:	Test Hole	**Data Entry Status:**	
Use 2nd:		**Data Src:**	
Final Well Status:	Test Hole	**Date Received:**	02/12/2008
Water Type:		**Selected Flag:**	TRUE
Casing Material:		**Abandonment Rec:**	
Audit No:	Z62471	**Contractor:**	7241
Tag:	A039291	**Form Version:**	4
Constructn Method:		**Owner:**	
Elevation (m):		**County:**	OTTAWA-CARLETON
Elevatn Reliabilty:		**Lot:**	
Depth to Bedrock:		**Concession:**	
Well Depth:		**Concession Name:**	
Overburden/Bedrock:		**Easting NAD83:**	
Pump Rate:		**Northing NAD83:**	
Static Water Level:		**Zone:**	
Clear/Cloudy:		**UTM Reliability:**	
Municipality:	OTTAWA CITY		
Site Info:			

PDF URL (Map): https://d2khazk8e83rdv.cloudfront.net/moe_mapping/downloads/2Water/Wells_pdfs/710\7102092.pdf

Additional Detail(s) (Map)

Well Completed Date:	01/28/2008
Year Completed:	2008
Depth (m):	5.49
Latitude:	45.3768828016135
Longitude:	-75.6449810769635
X:	-75.64498091541559
Y:	45.3768827949036
Path:	710\7102092.pdf

Bore Hole Information

Bore Hole ID:	1001511212	**Elevation:**	
DP2BR:		**Elevrc:**	
Spatial Status:		**Zone:**	18
Code OB:		**East83:**	449500.00
Code OB Desc:		**North83:**	5025021.00
Open Hole:		**Org CS:**	UTM83
Cluster Kind:		**UTMRC:**	3
Date Completed:	01/28/2008	**UTMRC Desc:**	margin of error : 10 - 30 m
Remarks:		**Location Method:**	wwr
Location Method Desc:	on Water Well Record		
Elevrc Desc:			
Location Source Date:			
Improvement Location Source:			
Improvement Location Method:			
Source Revision Comment:			
Supplier Comment:			

Overburden and Bedrock Materials Interval

Formation ID:	1001559265
Layer:	1
Color:	6
General Color:	BROWN
Material 1:	11
Material 1 Desc:	GRAVEL
Material 2:	28
Material 2 Desc:	SAND
Material 3:	85
Material 3 Desc:	SOFT
Formation Top Depth:	0.0
Formation End Depth:	0.3100000023841858
Formation End Depth UOM:	m

Overburden and Bedrock Materials Interval

Formation ID:	1001559268
Layer:	4
Color:	2
General Color:	GREY
Material 1:	05
Material 1 Desc:	CLAY
Material 2:	
Material 2 Desc:	
Material 3:	91
Material 3 Desc:	WATER-BEARING
Formation Top Depth:	2.440000057220459
Formation End Depth:	5.489999771118164
Formation End Depth UOM:	m

Overburden and Bedrock Materials Interval

Formation ID:	1001559267
Layer:	3
Color:	6
General Color:	BROWN
Material 1:	05
Material 1 Desc:	CLAY
Material 2:	28
Material 2 Desc:	SAND
Material 3:	85
Material 3 Desc:	SOFT
Formation Top Depth:	1.5
Formation End Depth:	2.440000057220459
Formation End Depth UOM:	m

Overburden and Bedrock Materials Interval

Formation ID:	1001559266
Layer:	2
Color:	6
General Color:	BROWN
Material 1:	28
Material 1 Desc:	SAND
Material 2:	
Material 2 Desc:	
Material 3:	85
Material 3 Desc:	SOFT
Formation Top Depth:	0.3100000023841858
Formation End Depth:	1.5

Formation End Depth UOM: m

Annular Space/Abandonment Sealing Record

Plug ID: 1001559270
Layer: 1
Plug From: 0.0
Plug To: 1.2200000286102295
Plug Depth UOM: m

Annular Space/Abandonment Sealing Record

Plug ID: 1001559271
Layer: 2
Plug From: 1.2200000286102295
Plug To: 5.489999771118164
Plug Depth UOM: m

Method of Construction & Well Use

Method Construction ID: 1001559276
Method Construction Code: B
Method Construction: Other Method
Other Method Construction: DIRECT PUSH

Pipe Information

Pipe ID: 1001559263
Casing No: 0
Comment:
Alt Name:

Construction Record - Casing

Casing ID: 1001559273
Layer:
Material: 5
Open Hole or Material: PLASTIC
Depth From:
Depth To: 1.5
Casing Diameter: 3.809999942779541
Casing Diameter UOM: cm
Casing Depth UOM: m

Construction Record - Screen

Screen ID: 1001559274
Layer:
Slot:
Screen Top Depth:
Screen End Depth:
Screen Material: 5
Screen Depth UOM:
Screen Diameter UOM:
Screen Diameter:

Results of Well Yield Testing

Pumping Test Method Desc:	
Pump Test ID:	1001559264
Pump Set At:	
Static Level:	
Final Level After Pumping:	
Recommended Pump Depth:	
Pumping Rate:	
Flowing Rate:	
Recommended Pump Rate:	
Levels UOM:	m
Rate UOM:	LPM
Water State After Test Code:	0
Water State After Test:	
Pumping Test Method:	0
Pumping Duration HR:	
Pumping Duration MIN:	
Flowing:	No

Water Details

Water ID:	1001559272
Layer:	1
Kind Code:	
Kind:	
Water Found Depth:	
Water Found Depth UOM:	m

Hole Diameter

Hole ID:	1001559269
Diameter:	8.890000343322754
Depth From:	
Depth To:	5.489999771118164
Hole Depth UOM:	m
Hole Diameter UOM:	cm

67	1 of 3	ENE/221.0	88.9 / 0.00	PETM Canada Corporation 1600 Heron Road Unit 1 Ottawa ON K1V2P5	GEN

Generator Info

Generator No:	ON3413486	**Choice of Contact:**	
Approval Years:	As of Jul 2020	**Contaminated Fac:**	
Status:	Registered	**MHSW Facility:**	
PO Box No:		**SIC Code:**	
Country:	Canada		
Co Admin:			
Phone No Admin:			
SIC Description:			

Waste Detail(s)

Waste Class:	263 A
Waste Class Name:	Misc. waste organic chemicals

Waste Detail(s)

Waste Class:	148 A

Waste Class Name: Misc. wastes and inorganic chemicals

Waste Detail(s)

Waste Class: 331 I
Waste Class Name: Waste compressed gases including cylinders

Waste Detail(s)

Waste Class: 252 L
Waste Class Name: Waste crankcase oils and lubricants

Waste Detail(s)

Waste Class: 269 T
Waste Class Name: Organic non-halogenated pesticide and herbicide wastes

Waste Detail(s)

Waste Class: 263 L
Waste Class Name: Misc. waste organic chemicals

Waste Detail(s)

Waste Class: 212 I
Waste Class Name: Aliphatic solvents and residues

Waste Detail(s)

Waste Class: 331 L
Waste Class Name: Waste compressed gases including cylinders

67	2 of 3	ENE/221.0	88.9 / 0.00	PETM Canada Corporation 1600 Heron Road Unit 1 Ottawa ON K1V2P5	GEN

Generator Info

Generator No:	ON3413486	**Choice of Contact:**	
Approval Years:	As of Nov 2021	**Contaminated Fac:**	
Status:	Registered	**MHSW Facility:**	
PO Box No:		**SIC Code:**	
Country:	Canada		
Co Admin:			
Phone No Admin:			
SIC Description:			

Waste Detail(s)

Waste Class: 331 L
Waste Class Name: Waste compressed gases including cylinders

Waste Detail(s)

Waste Class: 263 L
Waste Class Name: Misc. waste organic chemicals

Waste Detail(s)

Waste Class: 148 A
Waste Class Name: Misc. wastes and inorganic chemicals

Waste Detail(s)

Waste Class: 212 I
Waste Class Name: Aliphatic solvents and residues

Waste Detail(s)

Waste Class: 331 I
Waste Class Name: Waste compressed gases including cylinders

Waste Detail(s)

Waste Class: 269 T
Waste Class Name: Organic non-halogenated pesticide and herbicide wastes

Waste Detail(s)

Waste Class: 263 A
Waste Class Name: Misc. waste organic chemicals

Waste Detail(s)

Waste Class: 252 L
Waste Class Name: Waste crankcase oils and lubricants

67	3 of 3	ENE/221.0	88.9 / 0.00	PetSmart Canada Store #2369 1600 Heron Road Unit 1 Ottawa ON	GEN

Generator Info

Generator No:	ON3413486	***Choice of Contact:***	
Approval Years:	As of Oct 2022	***Contaminated Fac:***	
Status:	Registered	***MHSW Facility:***	
PO Box No:		***SIC Code:***	
Country:	Canada		
Co Admin:			
Phone No Admin:			
SIC Description:			

Waste Detail(s)

Waste Class: 148 A
Waste Class Name: INORGANIC LABORATORY CHEMICALS

Waste Detail(s)

Waste Class: 331 L
Waste Class Name: WASTE COMPRESSED GASES

Waste Detail(s)

Waste Class: 331 I
Waste Class Name: WASTE COMPRESSED GASES

Waste Detail(s)

Waste Class: 263 L
Waste Class Name: ORGANIC LABORATORY CHEMICALS

Waste Detail(s)

Waste Class: 269 T
Waste Class Name: NON-HALOGENATED PESTICIDES

Waste Detail(s)

Waste Class: 263 A
Waste Class Name: ORGANIC LABORATORY CHEMICALS

Waste Detail(s)

Waste Class: 212 I
Waste Class Name: ALIPHATIC SOLVENTS

Waste Detail(s)

Waste Class: 252 L
Waste Class Name: WASTE OILS & LUBRICANTS

Generator Info as of July 2024

Generator No: ON3413486
Generator Company Name: PetSmart Canada Store #2369
Street: 1600 Heron Road Unit 1
City: Ottawa
Province State: Ontario
Country: Canada
Postal Code: K1V2P5
Waste Class: 263 L, 252 L, 331 I, 269 T, 263 A, 148 A, 212 I

Waste Class Decoded:

263 - ORGANIC LABORATORY CHEMICALS; 252 - WASTE OILS & LUBRICANTS; 331 - WASTE COMPRESSED GASES; 269 - NON-HALOGENATED PESTICIDES; 263 - ORGANIC LABORATORY CHEMICALS; 148 - INORGANIC LABORATORY CHEMICALS; 212 - ALIPHATIC SOLVENTS

2020 Generator Info

Gen No: ON3413486
ID: 13033
Contaminated Fac: N
MHSW Facility: N
NAICS Code1: 453910
NAICS Code2:
NAICS Code3:
Gen Name: PETM Canada Corporation
Gen Div:
Gen Op Name: PetSmart Canada Store #2369

Choice of Contact: CO_ADMIN
Phone No Official: (480) 487-6342 Ext.
Phone No Admin: 8552770388 Ext.
County Ont: OTTAWA CARLTON (RM)
County Out:
District: 402

Gen Op Div:	
Site Adrs1:	1600 Heron Road Unit 1
Site Bldg:	
Site Pobox:	
Province In:	ONTARIO
Site Adrs2:	
Site City:	Ottawa
Province Out:	
Site Postal Code:	K1V2P5
Site Country:	Canada
Co Official:	Maxim Kravchuk
Co Admin:	Elaine jones

2020 Generator Manifest

ID:	32399	***Sum Received Qty:***	3.0
Generator No:	ON3413486	***Waste Class Name:***	WASTE COMPRESSED GASES
Receiver Type:	030	***Count Manifests:***	2
Waste Char:	I	***District:***	402
Waste Code:	331		

2021 Generator Info

Gen No:	ON3413486	***Choice of Contact:***	CO_ADMIN
ID:	12886	***Phone No Official:***	(480) 487-6342 Ext.
Contaminated Fac:	N	***Phone No Admin:***	8552770388 Ext.
MHSW Facility:	N	***County Ont:***	OTTAWA CARLTON (RM)
NAICS Code1:	453910	***County Out:***	
NAICS Code2:		***District:***	402
NAICS Code3:			
Gen Name:	PETM Canada Corporation		
Gen Div:			
Gen Op Name:	PetSmart Canada Store #2369		
Gen Op Div:			
Site Adrs1:	1600 Heron Road Unit 1		
Site Bldg:			
Site Pobox:			
Province In:	ONTARIO		
Site Adrs2:			
Site City:	Ottawa		
Province Out:			
Site Postal Code:	K1V2P5		
Site Country:	Canada		
Co Official:	Maxim Kravchuk		
Co Admin:	Elaine jones		

2021 Generator Manifest

ID:	32895	***Sum Received Qty:***	46.0
Generator No:	ON3413486	***Waste Class Name:***	ORGANIC LABORATORY CHEMICALS
Receiver Type:	030	***Count Manifests:***	2
Waste Char:	L	***District:***	402
Waste Code:	263		

2021 Generator Manifest

ID:	32894	***Sum Received Qty:***	3.0
Generator No:	ON3413486	***Waste Class Name:***	INORGANIC LABORATORY CHEMICALS
Receiver Type:	030	***Count Manifests:***	2
Waste Char:	A	***District:***	402
Waste Code:	148		

2021 Generator Manifest

ID:	32896	***Sum Received Qty:***	2.0
Generator No:	ON3413486	***Waste Class Name:***	WASTE COMPRESSED GASES
Receiver Type:	030	***Count Manifests:***	2
Waste Char:	I	***District:***	402
Waste Code:	331		

68	*1 of 22*	*NNW/224.2*	*93.5 / 4.57*	***PUBLIC WORKS & GOVT. SERVICES CANADA 1495 HERON ROAD OTTAWA CITY ON K1V 6A6***	***CA***

Certificate #:	8-4236-99-
Application Year:	99
Issue Date:	12/2/1999
Approval Type:	Industrial air
Status:	Approved
Application Type:	
Client Name:	
Client Address:	
Client City:	
Client Postal Code:	
Project Description:	INSTALL (2) 300KW STANDBY GENERATORS-Y2K
Contaminants:	
Emission Control:	

68	*2 of 22*	*NNW/224.2*	*93.5 / 4.57*	***BROOKFIELD LEPAGE JOHNSON CONTROLS FEDERAL STUDY CENTRE 1495 HERON ROAD OTTAWA ON K1V 6A6***	***GEN***

Generator Info

Generator No:	ON0554836	***Choice of Contact:***	
Approval Years:	99,00,01	***Contaminated Fac:***	
Status:		***MHSW Facility:***	
PO Box No:		***SIC Code:***	7512
Country:			
Co Admin:			
Phone No Admin:			
SIC Description:	NON-RES. BLDG. OPER.		

Waste Detail(s)

Waste Class:	212
Waste Class Name:	ALIPHATIC SOLVENTS

Waste Detail(s)

Waste Class:	146
Waste Class Name:	OTHER SPECIFIED INORGANICS

Waste Detail(s)

Waste Class:	122
Waste Class Name:	ALKALINE WASTES - OTHER METALS

Waste Detail(s)

Map Key	Number of Records	Direction/ Distance (m)	Elev/Diff (m)	Site	DB

Waste Class: 213
Waste Class Name: PETROLEUM DISTILLATES

Waste Detail(s)

Waste Class: 251
Waste Class Name: OIL SKIMMINGS & SLUDGES

Waste Detail(s)

Waste Class: 252
Waste Class Name: WASTE OILS & LUBRICANTS

Waste Detail(s)

Waste Class: 145
Waste Class Name: PAINT/PIGMENT/COATING RESIDUES

68	3 of 22	NNW/224.2	93.5 / 4.57	PUBLIC WORKS &GOVERNMENT SERVICES CANADA 1495 HERON ROAD FEDERAL STUDY CENTRE OTTAWA ON K1V 6A6	GEN

Generator Info

Generator No: ON1765016
Approval Years: 95,96,97,98
Status:
PO Box No:
Country:
Co Admin:
Phone No Admin:
SIC Description: OTHER GEN. ADMIN.

Choice of Contact:
Contaminated Fac:
MHSW Facility:
SIC Code: 8159

Waste Detail(s)

Waste Class: 243
Waste Class Name: PCB'S

Waste Detail(s)

Waste Class: 252
Waste Class Name: WASTE OILS & LUBRICANTS

68	4 of 22	NNW/224.2	93.5 / 4.57	PUBLIC WORKS AND GOV'T SERVICES CANADA FEDERAL STUDY CENTER 1495 HERON ROAD_____ OTTAWA ON K1V 6A6	GEN

Generator Info

Generator No: ON1765016
Approval Years: 99
Status:
PO Box No:

Choice of Contact:
Contaminated Fac:
MHSW Facility:
SIC Code: 8159

Map Key	Number of Records	Direction/ Distance (m)	Elev/Diff (m)	Site	DB

Country:
Co Admin:
Phone No Admin:
SIC Description: OTHER GEN. ADMIN.

Waste Detail(s)

Waste Class: 243
Waste Class Name: PCB'S

Waste Detail(s)

Waste Class: 252
Waste Class Name: WASTE OILS & LUBRICANTS

68	5 of 22	NNW/224.2	93.5 / 4.57	PUBLIC WORKS AND GOV'T SERVICES CANADA FEDERAL STUDY CENTER 1495 HERON ROAD OTTAWA ON K1V 6A6	GEN

Generator Info

Generator No: ON1765016
Approval Years: 00,01
Status:
PO Box No:
Country:
Co Admin:
Phone No Admin:
SIC Description: OTHER GEN. ADMIN.

Choice of Contact:
Contaminated Fac:
MHSW Facility:
SIC Code: 8159

Waste Detail(s)

Waste Class: 243
Waste Class Name: PCB'S

Waste Detail(s)

Waste Class: 252
Waste Class Name: WASTE OILS & LUBRICANTS

68	6 of 22	NNW/224.2	93.5 / 4.57	Public Works and Government Services Canada 1495 HERON ROAD OTTAWA ON K1V 6A6	GEN

Generator Info

Generator No: ON0554836
Approval Years: 03,04,06,07,08
Status:
PO Box No:
Country:
Co Admin:
Phone No Admin:
SIC Description: Other Fed. Government Public Administration

Choice of Contact:
Contaminated Fac:
MHSW Facility:
SIC Code: 911910

Waste Detail(s)

Waste Class: 243
Waste Class Name: PCB'S

Waste Detail(s)

Waste Class: 251
Waste Class Name: OIL SKIMMINGS & SLUDGES

Waste Detail(s)

Waste Class: 252
Waste Class Name: WASTE OILS & LUBRICANTS

Waste Detail(s)

Waste Class: 263
Waste Class Name: ORGANIC LABORATORY CHEMICALS

Waste Detail(s)

Waste Class: 331
Waste Class Name: WASTE COMPRESSED GASES

Waste Detail(s)

Waste Class: 146
Waste Class Name: OTHER SPECIFIED INORGANICS

Waste Detail(s)

Waste Class: 213
Waste Class Name: PETROLEUM DISTILLATES

Waste Detail(s)

Waste Class: 242
Waste Class Name: HALOGENATED PESTICIDES

Waste Detail(s)

Waste Class: 113
Waste Class Name: ACID WASTE - OTHER METALS

Waste Detail(s)

Waste Class: 122
Waste Class Name: ALKALINE WASTES - OTHER METALS

Waste Detail(s)

Waste Class: 212
Waste Class Name: ALIPHATIC SOLVENTS

Waste Detail(s)

Map Key	Number of Records	Direction/ Distance (m)	Elev/Diff (m)	Site	DB

Waste Class: 145
Waste Class Name: PAINT/PIGMENT/COATING RESIDUES

68	7 of 22	NNW/224.2	93.5 / 4.57	Five Star Enterprises 1495 Heron Road Ottawa ON K1V 6A6	GEN

Generator Info

Generator No:	ON2687105	**Choice of Contact:**	
Approval Years:	03,04	**Contaminated Fac:**	
Status:		**MHSW Facility:**	
PO Box No:		**SIC Code:**	
Country:			
Co Admin:			
Phone No Admin:			
SIC Description:			

68	8 of 22	NNW/224.2	93.5 / 4.57	1495 HERON ROAD Ottawa ON	WWIS

Well ID:	7130931	**Flowing (Y/N):**	
Construction Date:		**Flow Rate:**	
Use 1st:	Not Used	**Data Entry Status:**	
Use 2nd:		**Data Src:**	
Final Well Status:	Abandoned-Other	**Date Received:**	10/01/2009
Water Type:		**Selected Flag:**	TRUE
Casing Material:		**Abandonment Rec:**	Yes
Audit No:	Z81073	**Contractor:**	1844
Tag:		**Form Version:**	7
Constructn Method:		**Owner:**	
Elevation (m):		**County:**	OTTAWA-CARLETON
Elevatn Reliabilty:		**Lot:**	
Depth to Bedrock:		**Concession:**	
Well Depth:		**Concession Name:**	
Overburden/Bedrock:		**Easting NAD83:**	
Pump Rate:		**Northing NAD83:**	
Static Water Level:		**Zone:**	
Clear/Cloudy:		**UTM Reliability:**	
Municipality:	OTTAWA CITY		
Site Info:			

PDF URL (Map): https://d2khazk8e83rdv.cloudfront.net/moe_mapping/downloads/2Water/Wells_pdfs/713\7130931.pdf

Additional Detail(s) (Map)

Well Completed Date:	07/14/2009
Year Completed:	2009
Depth (m):	
Latitude:	45.3814904670312
Longitude:	-75.653080423158
X:	-75.65308026128295
Y:	45.38149045985816
Path:	713\7130931.pdf

Bore Hole Information

Bore Hole ID:	1002730916	**Elevation:**	
DP2BR:		**Elevrc:**	
Spatial Status:		**Zone:**	18

Code OB:		***East83:***	448870.00
Code OB Desc:		***North83:***	5025538.00
Open Hole:		***Org CS:***	UTM83
Cluster Kind:		***UTMRC:***	4
Date Completed:	07/14/2009	***UTMRC Desc:***	margin of error : 30 m - 100 m
Remarks:		***Location Method:***	wwr
Location Method Desc:	on Water Well Record		
Elevrc Desc:			
Location Source Date:			
Improvement Location Source:			
Improvement Location Method:			
Source Revision Comment:			
Supplier Comment:			

Annular Space/Abandonment Sealing Record

Plug ID:	1003063162
Layer:	3
Plug From:	0.8999999761581421
Plug To:	4.5
Plug Depth UOM:	m

Annular Space/Abandonment Sealing Record

Plug ID:	1003063161
Layer:	2
Plug From:	0.10000000149011612
Plug To:	0.8999999761581421
Plug Depth UOM:	m

Annular Space/Abandonment Sealing Record

Plug ID:	1003063160
Layer:	1
Plug From:	0.0
Plug To:	0.10000000149011612
Plug Depth UOM:	m

Method of Construction & Well Use

Method Construction ID:	1003063167
Method Construction Code:	B
Method Construction:	Other Method
Other Method Construction:	

Pipe Information

Pipe ID:	1003063157
Casing No:	0
Comment:	
Alt Name:	

Construction Record - Casing

Casing ID:	1003063164
Layer:	1
Material:	

Open Hole or Material:
Depth From:
Depth To:
Casing Diameter: 51.0
Casing Diameter UOM: cm
Casing Depth UOM: m

Construction Record - Screen

Screen ID: 1003063165
Layer:
Slot:
Screen Top Depth:
Screen End Depth:
Screen Material:
Screen Depth UOM: m
Screen Diameter UOM: cm
Screen Diameter:

Water Details

Water ID: 1003063163
Layer:
Kind Code:
Kind:
Water Found Depth:
Water Found Depth UOM: m

Hole Diameter

Hole ID: 1003063159
Diameter: 20.0
Depth From: 0.0
Depth To: 4.5
Hole Depth UOM: m
Hole Diameter UOM: cm

68	9 of 22	NNW/224.2	93.5 / 4.57	Public Works and Government Services Canada 1495 HERON ROAD OTTAWA ON K1V 6A6	GEN

Generator Info

Generator No: ON0554836
Approval Years: 2009
Status:
PO Box No:
Country:
Co Admin:
Phone No Admin:
SIC Description: Other Federal Government Public Administration

Choice of Contact:
Contaminated Fac:
MHSW Facility:
SIC Code: 911910

Waste Detail(s)

Waste Class: 243
Waste Class Name: PCBS

Waste Detail(s)

Waste Class: 122
Waste Class Name: ALKALINE WASTES - OTHER METALS

Waste Detail(s)

Waste Class: 146
Waste Class Name: OTHER SPECIFIED INORGANICS

Waste Detail(s)

Waste Class: 212
Waste Class Name: ALIPHATIC SOLVENTS

Waste Detail(s)

Waste Class: 251
Waste Class Name: OIL SKIMMINGS & SLUDGES

Waste Detail(s)

Waste Class: 252
Waste Class Name: WASTE OILS & LUBRICANTS

Waste Detail(s)

Waste Class: 263
Waste Class Name: ORGANIC LABORATORY CHEMICALS

Waste Detail(s)

Waste Class: 113
Waste Class Name: ACID WASTE - OTHER METALS

Waste Detail(s)

Waste Class: 331
Waste Class Name: WASTE COMPRESSED GASES

Waste Detail(s)

Waste Class: 242
Waste Class Name: HALOGENATED PESTICIDES

68	10 of 22	NNW/224.2	93.5 / 4.57	**Public Works and Government Services Canada** **1495 HERON ROAD** **OTTAWA ON K1V 6A6**	GEN

Generator Info

Generator No:	ON0554836	**Choice of Contact:**	
Approval Years:	2010	**Contaminated Fac:**	
Status:		**MHSW Facility:**	
PO Box No:		**SIC Code:**	911910
Country:			
Co Admin:			
Phone No Admin:			

SIC Description: Other Federal Government Public Administration

Waste Detail(s)

Waste Class: 263
Waste Class Name: ORGANIC LABORATORY CHEMICALS

Waste Detail(s)

Waste Class: 242
Waste Class Name: HALOGENATED PESTICIDES

Waste Detail(s)

Waste Class: 251
Waste Class Name: OIL SKIMMINGS & SLUDGES

Waste Detail(s)

Waste Class: 331
Waste Class Name: WASTE COMPRESSED GASES

Waste Detail(s)

Waste Class: 122
Waste Class Name: ALKALINE WASTES - OTHER METALS

Waste Detail(s)

Waste Class: 112
Waste Class Name: ACID WASTE - HEAVY METALS

Waste Detail(s)

Waste Class: 212
Waste Class Name: ALIPHATIC SOLVENTS

Waste Detail(s)

Waste Class: 113
Waste Class Name: ACID WASTE - OTHER METALS

Waste Detail(s)

Waste Class: 243
Waste Class Name: PCBS

Waste Detail(s)

Waste Class: 252
Waste Class Name: WASTE OILS & LUBRICANTS

Waste Detail(s)

Waste Class: 146
Waste Class Name: OTHER SPECIFIED INORGANICS

Map Key	Number of Records	Direction/ Distance (m)	Elev/Diff (m)	Site	DB
68	11 of 22	NNW/224.2	93.5 / 4.57	SNC LAVALIN O & M 1495 HERON ROAD OTTAWA ON	GEN

Generator Info

Generator No:	ON7817556	**Choice of Contact:**	
Approval Years:	2013	**Contaminated Fac:**	
Status:		**MHSW Facility:**	
PO Box No:		**SIC Code:**	531310
Country:			
Co Admin:			
Phone No Admin:			
SIC Description:	REAL ESTATE PROPERTY MANAGERS		

Waste Detail(s)

Waste Class: 121
Waste Class Name: ALKALINE WASTES - HEAVY METALS

Waste Detail(s)

Waste Class: 212
Waste Class Name: ALIPHATIC SOLVENTS

Waste Detail(s)

Waste Class: 122
Waste Class Name: ALKALINE WASTES - OTHER METALS

Waste Detail(s)

Waste Class: 331
Waste Class Name: WASTE COMPRESSED GASES

Waste Detail(s)

Waste Class: 145
Waste Class Name: PAINT/PIGMENT/COATING RESIDUES

68	12 of 22	NNW/224.2	93.5 / 4.57	Public Works and Government Services Canada 1495 HERON ROAD OTTAWA ON K1V 6A6	GEN

Generator Info

Generator No:	ON0554836	**Choice of Contact:**	
Approval Years:	2012	**Contaminated Fac:**	
Status:		**MHSW Facility:**	
PO Box No:		**SIC Code:**	911910
Country:			
Co Admin:			
Phone No Admin:			
SIC Description:	Other Federal Government Public Administration		

Waste Detail(s)

Waste Class: 146
Waste Class Name: OTHER SPECIFIED INORGANICS

Waste Detail(s)

Waste Class: 251
Waste Class Name: OIL SKIMMINGS & SLUDGES

Waste Detail(s)

Waste Class: 113
Waste Class Name: ACID WASTE - OTHER METALS

Waste Detail(s)

Waste Class: 242
Waste Class Name: HALOGENATED PESTICIDES

Waste Detail(s)

Waste Class: 252
Waste Class Name: WASTE OILS & LUBRICANTS

Waste Detail(s)

Waste Class: 122
Waste Class Name: ALKALINE WASTES - OTHER METALS

Waste Detail(s)

Waste Class: 212
Waste Class Name: ALIPHATIC SOLVENTS

Waste Detail(s)

Waste Class: 243
Waste Class Name: PCBS

Waste Detail(s)

Waste Class: 331
Waste Class Name: WASTE COMPRESSED GASES

Waste Detail(s)

Waste Class: 263
Waste Class Name: ORGANIC LABORATORY CHEMICALS

Waste Detail(s)

Waste Class: 112
Waste Class Name: ACID WASTE - HEAVY METALS

68	*13 of 22*	*NNW/224.2*	*93.5 / 4.57*	***Public Works and Government Services Canada***	***GEN***

1495 HERON ROAD
OTTAWA ON

Generator Info

Generator No:	ON0554836	***Choice of Contact:***	
Approval Years:	2013	***Contaminated Fac:***	
Status:		***MHSW Facility:***	
PO Box No:		***SIC Code:***	911910
Country:			
Co Admin:			
Phone No Admin:			
SIC Description:			

Waste Detail(s)

Waste Class: 242
Waste Class Name: HALOGENATED PESTICIDES

Waste Detail(s)

Waste Class: 243
Waste Class Name: PCBS

Waste Detail(s)

Waste Class: 212
Waste Class Name: ALIPHATIC SOLVENTS

Waste Detail(s)

Waste Class: 331
Waste Class Name: WASTE COMPRESSED GASES

Waste Detail(s)

Waste Class: 112
Waste Class Name: ACID WASTE - HEAVY METALS

Waste Detail(s)

Waste Class: 146
Waste Class Name: OTHER SPECIFIED INORGANICS

Waste Detail(s)

Waste Class: 113
Waste Class Name: ACID WASTE - OTHER METALS

Waste Detail(s)

Waste Class: 263
Waste Class Name: ORGANIC LABORATORY CHEMICALS

Waste Detail(s)

Waste Class: 251
Waste Class Name: OIL SKIMMINGS & SLUDGES

Waste Detail(s)

Waste Class: 121
Waste Class Name: ALKALINE WASTES - HEAVY METALS

Waste Detail(s)

Waste Class: 252
Waste Class Name: WASTE OILS & LUBRICANTS

Waste Detail(s)

Waste Class: 122
Waste Class Name: ALKALINE WASTES - OTHER METALS

68	14 of 22	NNW/224.2	93.5 / 4.57	1495 Heron Rd Ottawa ON K1V6A6	EHS

Order No:	20141106039	**Nearest Intersection:**	
Status:	C	**Municipality:**	
Report Type:	Custom Report	**Client Prov/State:**	ON
Report Date:	13-NOV-14	**Search Radius (km):**	.25
Date Received:	06-NOV-14	**X:**	-75.653107
Previous Site Name:		**Y:**	45.381262
Lot/Building Size:			
Additional Info Ordered:	City Directory		

68	15 of 22	NNW/224.2	93.5 / 4.57	Public Works and Government Services Canada 1495 HERON ROAD OTTAWA ON K1V 6A6	GEN

Generator Info

Generator No:	ON0554836	**Choice of Contact:**	CO_OFFICIAL
Approval Years:	2015	**Contaminated Fac:**	No
Status:		**MHSW Facility:**	No
PO Box No:		**SIC Code:**	911910
Country:	Canada		
Co Admin:			
Phone No Admin:			
SIC Description:	911910		

Waste Detail(s)

Waste Class: 121
Waste Class Name: ALKALINE WASTES - HEAVY METALS

Waste Detail(s)

Waste Class: 251
Waste Class Name: OIL SKIMMINGS & SLUDGES

Waste Detail(s)

Waste Class: 242
Waste Class Name: HALOGENATED PESTICIDES

Waste Detail(s)

Waste Class: 212
Waste Class Name: ALIPHATIC SOLVENTS

Waste Detail(s)

Waste Class: 146
Waste Class Name: OTHER SPECIFIED INORGANICS

Waste Detail(s)

Waste Class: 331
Waste Class Name: WASTE COMPRESSED GASES

Waste Detail(s)

Waste Class: 113
Waste Class Name: ACID WASTE - OTHER METALS

Waste Detail(s)

Waste Class: 243
Waste Class Name: PCBS

Waste Detail(s)

Waste Class: 122
Waste Class Name: ALKALINE WASTES - OTHER METALS

Waste Detail(s)

Waste Class: 252
Waste Class Name: WASTE OILS & LUBRICANTS

Waste Detail(s)

Waste Class: 112
Waste Class Name: ACID WASTE - HEAVY METALS

Waste Detail(s)

Waste Class: 263
Waste Class Name: ORGANIC LABORATORY CHEMICALS

68	16 of 22	NNW/224.2	93.5 / 4.57	Public Works and Government Services Canada 1495 HERON ROAD OTTAWA ON K1V 6A6	GEN

Generator Info

Generator No: ON0554836 **Choice of Contact:** CO_OFFICIAL

Approval Years:	2014	***Contaminated Fac:***	No
Status:		***MHSW Facility:***	No
PO Box No:		***SIC Code:***	911910
Country:	Canada		
Co Admin:	luc s Boisvert		
Phone No Admin:	742-7662 Ext.244		
SIC Description:	911910		

Waste Detail(s)

Waste Class: 251
Waste Class Name: OIL SKIMMINGS & SLUDGES

Waste Detail(s)

Waste Class: 122
Waste Class Name: ALKALINE WASTES - OTHER METALS

Waste Detail(s)

Waste Class: 263
Waste Class Name: ORGANIC LABORATORY CHEMICALS

Waste Detail(s)

Waste Class: 212
Waste Class Name: ALIPHATIC SOLVENTS

Waste Detail(s)

Waste Class: 331
Waste Class Name: WASTE COMPRESSED GASES

Waste Detail(s)

Waste Class: 252
Waste Class Name: WASTE OILS & LUBRICANTS

Waste Detail(s)

Waste Class: 243
Waste Class Name: PCBS

Waste Detail(s)

Waste Class: 112
Waste Class Name: ACID WASTE - HEAVY METALS

Waste Detail(s)

Waste Class: 146
Waste Class Name: OTHER SPECIFIED INORGANICS

Waste Detail(s)

Waste Class: 121
Waste Class Name: ALKALINE WASTES - HEAVY METALS

Waste Detail(s)

Waste Class: 242
Waste Class Name: HALOGENATED PESTICIDES

Waste Detail(s)

Waste Class: 113
Waste Class Name: ACID WASTE - OTHER METALS

68	17 of 22	NNW/224.2	93.5 / 4.57	Public Services & Procurement Canada RPB 1495 HERON ROAD OTTAWA ON K1V 6A6	GEN

Generator Info

Generator No: ON0554836
Approval Years: As of Dec 2018
Status: Registered
PO Box No:
Country: Canada
Co Admin:
Phone No Admin:
SIC Description:

Choice of Contact:
Contaminated Fac:
MHSW Facility:
SIC Code:

Waste Detail(s)

Waste Class: 331 I
Waste Class Name: Waste compressed gases including cylinders

Waste Detail(s)

Waste Class: 112 C
Waste Class Name: Acid solutions - containing heavy metals

Waste Detail(s)

Waste Class: 121 C
Waste Class Name: Alkaline slutions - containing heavy metals

Waste Detail(s)

Waste Class: 243 D
Waste Class Name: PCB

Waste Detail(s)

Waste Class: 252 L
Waste Class Name: Waste crankcase oils and lubricants

Waste Detail(s)

Waste Class: 263 I
Waste Class Name: Misc. waste organic chemicals

Waste Detail(s)

Waste Class: 146 R
Waste Class Name: Other specified inorganic sludges, slurries or solids

Waste Detail(s)

Waste Class: 122 C
Waste Class Name: Alkaline slutions - containing other metals and non-metals (not cyanide)

Waste Detail(s)

Waste Class: 146 T
Waste Class Name: Other specified inorganic sludges, slurries or solids

Waste Detail(s)

Waste Class: 251 L
Waste Class Name: Waste oils/sludges (petroleum based)

68	***18 of 22***	***NNW/224.2***	***93.5 / 4.57***	***Public Services & Procurement Canada RPB*** ***1495 HERON ROAD*** ***OTTAWA ON K1V 6A6***	***GEN***

Generator Info

Generator No:	ON0554836	***Choice of Contact:***	
Approval Years:	As of Jul 2020	***Contaminated Fac:***	
Status:	Registered	***MHSW Facility:***	
PO Box No:		***SIC Code:***	
Country:	Canada		
Co Admin:			
Phone No Admin:			
SIC Description:			

Waste Detail(s)

Waste Class: 146 R
Waste Class Name: Other specified inorganic sludges, slurries or solids

Waste Detail(s)

Waste Class: 263 I
Waste Class Name: Misc. waste organic chemicals

Waste Detail(s)

Waste Class: 121 C
Waste Class Name: Alkaline slutions - containing heavy metals

Waste Detail(s)

Waste Class: 252 L
Waste Class Name: Waste crankcase oils and lubricants

Waste Detail(s)

Waste Class: 251 L
Waste Class Name: Waste oils/sludges (petroleum based)

Waste Detail(s)

Waste Class: 243 D
Waste Class Name: PCB

Waste Detail(s)

Waste Class: 122 C
Waste Class Name: Alkaline slutions - containing other metals and non-metals (not cyanide)

Waste Detail(s)

Waste Class: 112 C
Waste Class Name: Acid solutions - containing heavy metals

Waste Detail(s)

Waste Class: 331 I
Waste Class Name: Waste compressed gases including cylinders

Waste Detail(s)

Waste Class: 146 T
Waste Class Name: Other specified inorganic sludges, slurries or solids

68	19 of 22	NNW/224.2	93.5 / 4.57	Public Services & Procurement Canada RPB 1495 HERON ROAD OTTAWA ON K1V 6A6	GEN

Generator Info

Generator No:	ON0554836	**Choice of Contact:**	
Approval Years:	As of Nov 2021	**Contaminated Fac:**	
Status:	Registered	**MHSW Facility:**	
PO Box No:		**SIC Code:**	
Country:	Canada		
Co Admin:			
Phone No Admin:			
SIC Description:			

Waste Detail(s)

Waste Class: 243 D
Waste Class Name: PCB

Waste Detail(s)

Waste Class: 251 L
Waste Class Name: Waste oils/sludges (petroleum based)

Waste Detail(s)

Waste Class: 146 T
Waste Class Name: Other specified inorganic sludges, slurries or solids

Waste Detail(s)

Waste Class: 146 R
Waste Class Name: Other specified inorganic sludges, slurries or solids

Waste Detail(s)

Waste Class: 252 L
Waste Class Name: Waste crankcase oils and lubricants

Waste Detail(s)

Waste Class: 121 C
Waste Class Name: Alkaline slutions - containing heavy metals

Waste Detail(s)

Waste Class: 263 I
Waste Class Name: Misc. waste organic chemicals

Waste Detail(s)

Waste Class: 331 I
Waste Class Name: Waste compressed gases including cylinders

Waste Detail(s)

Waste Class: 122 C
Waste Class Name: Alkaline slutions - containing other metals and non-metals (not cyanide)

Waste Detail(s)

Waste Class: 112 C
Waste Class Name: Acid solutions - containing heavy metals

68	20 of 22	NNW/224.2	93.5 / 4.57	PSPC RPB 1495 Heron Road Ottawa ON	GEN

Generator Info

Generator No:	ON0554836	**Choice of Contact:**	
Approval Years:	As of Oct 2022	**Contaminated Fac:**	
Status:	Registered	**MHSW Facility:**	
PO Box No:		**SIC Code:**	
Country:	Canada		
Co Admin:			
Phone No Admin:			
SIC Description:			

Waste Detail(s)

Waste Class: 121 C

Waste Class Name: ALKALINE WASTES - HEAVY METALS

Waste Detail(s)

Waste Class: 251 L
Waste Class Name: OIL SKIMMINGS & SLUDGES

Waste Detail(s)

Waste Class: 243 D
Waste Class Name: PCBS

Waste Detail(s)

Waste Class: 252 L
Waste Class Name: WASTE OILS & LUBRICANTS

Waste Detail(s)

Waste Class: 263 I
Waste Class Name: ORGANIC LABORATORY CHEMICALS

Waste Detail(s)

Waste Class: 112 C
Waste Class Name: ACID WASTE - HEAVY METALS

Waste Detail(s)

Waste Class: 331 I
Waste Class Name: WASTE COMPRESSED GASES

Waste Detail(s)

Waste Class: 146 R
Waste Class Name: OTHER SPECIFIED INORGANICS

Waste Detail(s)

Waste Class: 146 T
Waste Class Name: OTHER SPECIFIED INORGANICS

Waste Detail(s)

Waste Class: 122 C
Waste Class Name: ALKALINE WASTES - OTHER METALS

Generator Info as of July 2024

Generator No: ON0554836
Generator Company Name: PSPC RPB
Street: 1495 Heron Road
City: Ottawa
Province State: Ontario
Country: Canada
Postal Code: K1V 9V1
Waste Class: 243 D, 331 I, 122 C, 263 I, 146 T, 112 C, 121 C, 146 R, 251 L, 252 L

Waste Class Decoded:

243 - PCBS; 331 - WASTE COMPRESSED GASES; 122 - ALKALINE WASTES - OTHER METALS; 263 - ORGANIC LABORATORY CHEMICALS; 146 - OTHER SPECIFIED INORGANICS; 112 - ACID WASTE - HEAVY METALS; 121 - ALKALINE WASTES - HEAVY METALS; 146 - OTHER SPECIFIED INORGANICS; 251 - OIL SKIMMINGS & SLUDGES; 252 - WASTE OILS & LUBRICANTS

2017 Generator Info

Gen No:	ON0554836	***Choice of Contact:***	CO_OFFICIAL
ID:	4293	***Phone No Official:***	613-736-3207 Ext.
Contaminated Fac:	N	***Phone No Admin:***	
MHSW Facility:	N	***County Ont:***	OTTAWA CARLTON (RM)
NAICS Code1:	911910	***County Out:***	
NAICS Code2:		***District:***	402
NAICS Code3:			
Gen Name:	Public Services & Procurement Canada		
Gen Div:	RPB		
Gen Op Name:	PSPC		
Gen Op Div:	RPB		
Site Adrs1:	1495 HERON ROAD		
Site Bldg:	FEDERAL STUDY CENTRE		
Site Pobox:			
Province In:	ONTARIO		
Site Adrs2:			
Site City:	OTTAWA		
Province Out:			
Site Postal Code:	K1V 6A6		
Site Country:	Canada		
Co Official:	Brian Stoneman		
Co Admin:			

2018 Generator Info

Gen No:	ON0554836	***Choice of Contact:***	CO_OFFICIAL
ID:	4201	***Phone No Official:***	613-736-3207 Ext.
Contaminated Fac:	N	***Phone No Admin:***	
MHSW Facility:	N	***County Ont:***	OTTAWA CARLTON (RM)
NAICS Code1:	911910	***County Out:***	
NAICS Code2:		***District:***	402
NAICS Code3:			
Gen Name:	Public Services & Procurement Canada		
Gen Div:	RPB		
Gen Op Name:	PSPC		
Gen Op Div:	RPB		
Site Adrs1:	1495 HERON ROAD		
Site Bldg:	FEDERAL STUDY CENTRE		
Site Pobox:			
Province In:	ONTARIO		
Site Adrs2:			
Site City:	OTTAWA		
Province Out:			
Site Postal Code:	K1V 6A6		
Site Country:	Canada		
Co Official:	Brian Stoneman		
Co Admin:			

2019 Generator Info

Gen No:	ON0554836	***Choice of Contact:***	CO_OFFICIAL
ID:	4091	***Phone No Official:***	613-736-3207 Ext.
Contaminated Fac:	N	***Phone No Admin:***	

MHSW Facility:	N	***County Ont:***	OTTAWA CARLTON (RM)
NAICS Code1:	911910	***County Out:***	
NAICS Code2:		***District:***	402
NAICS Code3:			
Gen Name:	Public Services & Procurement Canada		
Gen Div:	RPB		
Gen Op Name:	PSPC		
Gen Op Div:	RPB		
Site Adrs1:	1495 HERON ROAD		
Site Bldg:	FEDERAL STUDY CENTRE		
Site Pobox:			
Province In:	ONTARIO		
Site Adrs2:			
Site City:	OTTAWA		
Province Out:			
Site Postal Code:	K1V 6A6		
Site Country:	Canada		
Co Official:	Brian Stoneman		
Co Admin:			

2020 Generator Info

Gen No:	ON0554836	***Choice of Contact:***	CO_OFFICIAL
ID:	3976	***Phone No Official:***	613-736-3207 Ext.
Contaminated Fac:	N	***Phone No Admin:***	
MHSW Facility:	N	***County Ont:***	OTTAWA CARLTON (RM)
NAICS Code1:	911910	***County Out:***	
NAICS Code2:		***District:***	402
NAICS Code3:			
Gen Name:	Public Services & Procurement Canada		
Gen Div:	RPB		
Gen Op Name:	PSPC		
Gen Op Div:	RPB		
Site Adrs1:	1495 HERON ROAD		
Site Bldg:	FEDERAL STUDY CENTRE		
Site Pobox:			
Province In:	ONTARIO		
Site Adrs2:			
Site City:	OTTAWA		
Province Out:			
Site Postal Code:	K1V 6A6		
Site Country:	Canada		
Co Official:	Brian Stoneman		
Co Admin:			

2021 Generator Info

Gen No:	ON0554836	***Choice of Contact:***	CO_OFFICIAL
ID:	3897	***Phone No Official:***	613-736-3207 Ext.
Contaminated Fac:	N	***Phone No Admin:***	
MHSW Facility:	N	***County Ont:***	OTTAWA CARLTON (RM)
NAICS Code1:	911910	***County Out:***	
NAICS Code2:		***District:***	402
NAICS Code3:			
Gen Name:	Public Services & Procurement Canada		
Gen Div:	RPB		
Gen Op Name:	PSPC		
Gen Op Div:	RPB		
Site Adrs1:	1495 HERON ROAD		
Site Bldg:	FEDERAL STUDY CENTRE		
Site Pobox:			
Province In:	ONTARIO		
Site Adrs2:			
Site City:	OTTAWA		

Province Out:
Site Postal Code: K1V 6A6
Site Country: Canada
Co Official: Brian Stoneman
Co Admin:

68	21 of 22	NNW/224.2	93.5 / 4.57	1495 Heron Rd, Ottawa OTTAWA ON	SPL

Ref No: 1-1LC6TC
Year:
Incident Dt: 2/4/2022 3:00:00 PM
Dt MOE Arvl on Scn:
MOE Reported Dt: 2/7/2022 7:32:23 AM
Dt Document Closed: 2/7/2022 1:23:34 PM
Site No:
MOE Response: Desktop Response
Site County/District:
Site Geo Ref Meth:
Site District Office: Ottawa District Office
Nearest Watercourse:
Site Name:
Site Address: 1495 Heron Rd, Ottawa
Site Region:
Site Municipality: OTTAWA
Site Lot:
Site Conc:
Site Geo Ref Accu:
Site Map Datum:
Northing:
Easting:
Entity Operating Name:
Client Name:
Client Type:
Source Type: Container/Drum/Tote
Incident Cause:
Incident Preceding Spill:
Incident Reason:
Incident Summary: BGIS - water and oil spill at decommissioned federal building
Environment Impact: 1 Minor Impact
Health Env Consequence:
Nature of Impact:
Contaminant Qty: 10 other - see notes
Contaminant Qty 1:
Contaminant Unit:
Contaminant Code:
Contaminant Name: TRANSFORMER OIL (N.O.S.)
Contaminant Limit 1:
Contam Limit Freq 1:
Contaminant UN No 1:
Receiving Medium: Land
Activity Preceding Spill:
Property 2nd Watershed: Lower Ottawa
Property Tertiary Watershed: 02KF;02LA - Rideau;Central Ottawa - Mississippi
Sector Type: SCHOOL AND EMPLOYEE BUS TRANSPORTATION
SAC Action Class:
Call Report Locatn Geodata: {"integration_ids":["PR00003894612"],"wkts":["POINT (-75.6527269000 45.3800537000)"],"creation_date":"2022-02-07"}
Time Reported:
System Facility Address:

Municipality No:
Nature of Damage:
Discharger Report:
Material Group:
Impact to Health: 0 No Impact
Agency Involved:

68	22 of 22	NNW/224.2	93.5 / 4.57	CANADA LANDS COMPANY CLC LIMITED 1495 Heron Road	RSC

Ottawa ON

RSC No:	B-403-4293305351	**X:**	-75.65333333350891
RA No:		**Y:**	45.38138888765004
Status:	Active	**Latitude:**	45.38138889
Filing Date:		**Longitude:**	-75.65333333
Date Ack:		**UTM Coordinates:**	
Date Returned:		**Latitude Longitude:**	
Approval Date:	June 21, 2024	**Accuracy Estimate:**	
Cert Date:		**Measurement Method:**	
Cert Prop Use No:		**Mailing Address:**	
Curr Property Use:		**Telephone:**	
Intended Prop Use:		**Fax:**	
Restoration Type:		**Email:**	
Soil Type:		**Postal Code:**	K1H 7B3
Criteria:		**Ministry District:**	
Stratified (Y/N):		**MOE District:**	Ottawa
Audit (Y/N):		**SWP Area Name:**	Rideau Valley
Entire Leg Prop. (Y/N):		**Qual Person Name:**	Andrew Naoum
CPU Issu Sect 1686:		**Consultant:**	

Business Name: CANADA LANDS COMPANY CLC LIMITED
Address: 1495 Heron Road
Legal Desc:
Site Pin: 04189-0241(LT), 04189-0250(LT)
Asmt Roll No:
Project Type: RSC based on Phase One and Two ESAs
Approval Type: RSC-RSC based on Phase One and Two ESAs
Applicable Standards:
PDF Link: https://www.accessenvironment.ene.gov.on.ca/AEWeb/ae/ViewDocument.action?documentRefID=3549387

---

69 | **1 of 1** | **E/227.7** | **87.9 / -1.00** | **1770 HEATHERINGTON RD. OTTAWA ON** | **WWIS**

Well ID:	7102090	**Flowing (Y/N):**	
Construction Date:		**Flow Rate:**	
Use 1st:	Other	**Data Entry Status:**	
Use 2nd:		**Data Src:**	
Final Well Status:	Test Hole	**Date Received:**	02/12/2008
Water Type:		**Selected Flag:**	TRUE
Casing Material:		**Abandonment Rec:**	
Audit No:	Z62474	**Contractor:**	7241
Tag:	A039300	**Form Version:**	4
Constructn Method:		**Owner:**	
Elevation (m):		**County:**	OTTAWA-CARLETON
Elevatn Reliabilty:		**Lot:**	
Depth to Bedrock:		**Concession:**	
Well Depth:		**Concession Name:**	
Overburden/Bedrock:		**Easting NAD83:**	
Pump Rate:		**Northing NAD83:**	
Static Water Level:		**Zone:**	
Clear/Cloudy:		**UTM Reliability:**	

Municipality: OTTAWA CITY
Site Info:

Additional Detail(s) (Map)

Bore Hole ID:	1001511167	**Tag No:**	A039300
Depth M:	5.79	**Contractor:**	7241
Year Completed:	2008	**Latitude:**	45.3770458968968
Well Completed Dt:	01/28/2008	**Longitude:**	-75.644791351987
Audit No:	Z62474	**Y:**	45.377045889970596
Path:		**X:**	-75.64479119037838

Bore Hole Information

Bore Hole ID:	1001511167	***Elevation:***	
DP2BR:		***Elevrc:***	
Spatial Status:		***Zone:***	18
Code OB:		***East83:***	449515.00
Code OB Desc:		***North83:***	5025039.00
Open Hole:		***Org CS:***	UTM83
Cluster Kind:		***UTMRC:***	3
Date Completed:	01/28/2008	***UTMRC Desc:***	margin of error : 10 - 30 m
Remarks:		***Location Method:***	wwr
Location Method Desc:	on Water Well Record		
Elevrc Desc:			
Location Source Date:			
Improvement Location Source:			
Improvement Location Method:			
Source Revision Comment:			
Supplier Comment:			

Overburden and Bedrock Materials Interval

Formation ID:	1001559234
Layer:	1
Color:	8
General Color:	BLACK
Material 1:	02
Material 1 Desc:	TOPSOIL
Material 2:	
Material 2 Desc:	
Material 3:	85
Material 3 Desc:	SOFT
Formation Top Depth:	0.0
Formation End Depth:	0.9100000262260437
Formation End Depth UOM:	m

Overburden and Bedrock Materials Interval

Formation ID:	1001559235
Layer:	2
Color:	6
General Color:	BROWN
Material 1:	05
Material 1 Desc:	CLAY
Material 2:	
Material 2 Desc:	
Material 3:	85
Material 3 Desc:	SOFT
Formation Top Depth:	0.9100000262260437
Formation End Depth:	2.440000057220459
Formation End Depth UOM:	m

Overburden and Bedrock Materials Interval

Formation ID:	1001559236
Layer:	3
Color:	2
General Color:	GREY
Material 1:	05

Material 1 Desc:	CLAY
Material 2:	
Material 2 Desc:	
Material 3:	85
Material 3 Desc:	SOFT
Formation Top Depth:	2.440000057220459
Formation End Depth:	5.789999961853027
Formation End Depth UOM:	m

Annular Space/Abandonment Sealing Record

Plug ID:	1001559238
Layer:	1
Plug From:	0.0
Plug To:	1.8300000429153442
Plug Depth UOM:	m

Annular Space/Abandonment Sealing Record

Plug ID:	1001559239
Layer:	2
Plug From:	1.8300000429153442
Plug To:	5.789999961853027
Plug Depth UOM:	m

Method of Construction & Well Use

Method Construction ID:	1001559244
Method Construction Code:	B
Method Construction:	Other Method
Other Method Construction:	DIRECT PUSH

Pipe Information

Pipe ID:	1001559232
Casing No:	0
Comment:	
Alt Name:	

Construction Record - Casing

Casing ID:	1001559241
Layer:	
Material:	5
Open Hole or Material:	PLASTIC
Depth From:	
Depth To:	2.130000114440918
Casing Diameter:	3.809999942779541
Casing Diameter UOM:	cm
Casing Depth UOM:	m

Construction Record - Screen

Screen ID:	1001559242
Layer:	
Slot:	
Screen Top Depth:	
Screen End Depth:	

Screen Material:	5
Screen Depth UOM:	
Screen Diameter UOM:	
Screen Diameter:	

Results of Well Yield Testing

Pumping Test Method Desc:	
Pump Test ID:	1001559233
Pump Set At:	
Static Level:	
Final Level After Pumping:	
Recommended Pump Depth:	
Pumping Rate:	
Flowing Rate:	
Recommended Pump Rate:	
Levels UOM:	m
Rate UOM:	LPM
Water State After Test Code:	0
Water State After Test:	
Pumping Test Method:	0
Pumping Duration HR:	
Pumping Duration MIN:	
Flowing:	No

Water Details

Water ID:	1001559240
Layer:	1
Kind Code:	
Kind:	
Water Found Depth:	
Water Found Depth UOM:	m

Hole Diameter

Hole ID:	1001559237
Diameter:	8.890000343322754
Depth From:	
Depth To:	5.789999961853027
Hole Depth UOM:	m
Hole Diameter UOM:	cm

70 ***1 of 1*** ***E/227.9*** ***87.9 / -1.00*** ***1770 HEATHERINGTON RD. Ottawa ON*** ***WWIS***

Well ID:	7110645	***Flowing (Y/N):***	
Construction Date:		***Flow Rate:***	
Use 1st:	Monitoring and Test Hole	***Data Entry Status:***	
Use 2nd:	0	***Data Src:***	
Final Well Status:	Monitoring and Test Hole	***Date Received:***	08/28/2008
Water Type:		***Selected Flag:***	TRUE
Casing Material:		***Abandonment Rec:***	
Audit No:	Z89444	***Contractor:***	7241
Tag:	A067635	***Form Version:***	7
Constructn Method:		***Owner:***	
Elevation (m):		***County:***	OTTAWA-CARLETON
Elevatn Reliabilty:		***Lot:***	
Depth to Bedrock:		***Concession:***	
Well Depth:		***Concession Name:***	
Overburden/Bedrock:		***Easting NAD83:***	
Pump Rate:		***Northing NAD83:***	

Static Water Level:		***Zone:***	
Clear/Cloudy:		***UTM Reliability:***	
Municipality:	OTTAWA CITY		
Site Info:			

Additional Detail(s) (Map)

Bore Hole ID:	1001767355	***Tag No:***	A067635
Depth M:	5.79	***Contractor:***	7241
Year Completed:	2008	***Latitude:***	45.3771718354283
Well Completed Dt:	08/06/2008	***Longitude:***	-75.6448055553223
Audit No:	Z89444	***Y:***	45.377171828230225
Path:		***X:***	-75.64480539272766

Bore Hole Information

Bore Hole ID:	1001767355	***Elevation:***	
DP2BR:		***Elevrc:***	
Spatial Status:		***Zone:***	18
Code OB:		***East83:***	449514.00
Code OB Desc:		***North83:***	5025053.00
Open Hole:		***Org CS:***	UTM83
Cluster Kind:		***UTMRC:***	3
Date Completed:	08/06/2008	***UTMRC Desc:***	margin of error : 10 - 30 m
Remarks:		***Location Method:***	wwr
Location Method Desc:	on Water Well Record		
Elevrc Desc:			
Location Source Date:			
Improvement Location Source:			
Improvement Location Method:			
Source Revision Comment:			
Supplier Comment:			

Overburden and Bedrock Materials Interval

Formation ID:	1001872255
Layer:	3
Color:	2
General Color:	GREY
Material 1:	05
Material 1 Desc:	CLAY
Material 2:	
Material 2 Desc:	
Material 3:	91
Material 3 Desc:	WATER-BEARING
Formation Top Depth:	2.440000057220459
Formation End Depth:	5.179999828338623
Formation End Depth UOM:	m

Overburden and Bedrock Materials Interval

Formation ID:	1001872256
Layer:	4
Color:	2
General Color:	GREY
Material 1:	11
Material 1 Desc:	GRAVEL
Material 2:	06
Material 2 Desc:	SILT
Material 3:	66

Material 3 Desc:	DENSE
Formation Top Depth:	5.179999828338623
Formation End Depth:	5.789999961853027
Formation End Depth UOM:	m

Overburden and Bedrock Materials Interval

Formation ID:	1001872253
Layer:	1
Color:	6
General Color:	BROWN
Material 1:	28
Material 1 Desc:	SAND
Material 2:	01
Material 2 Desc:	FILL
Material 3:	85
Material 3 Desc:	SOFT
Formation Top Depth:	0.0
Formation End Depth:	1.5
Formation End Depth UOM:	m

Overburden and Bedrock Materials Interval

Formation ID:	1001872254
Layer:	2
Color:	6
General Color:	BROWN
Material 1:	05
Material 1 Desc:	CLAY
Material 2:	06
Material 2 Desc:	SILT
Material 3:	85
Material 3 Desc:	SOFT
Formation Top Depth:	1.5
Formation End Depth:	2.440000057220459
Formation End Depth UOM:	m

Annular Space/Abandonment Sealing Record

Plug ID:	1001872258
Layer:	1
Plug From:	0.0
Plug To:	0.3100000023841858
Plug Depth UOM:	m

Method of Construction & Well Use

Method Construction ID:	1001872264
Method Construction Code:	D
Method Construction:	Direct Push
Other Method Construction:	

Pipe Information

Pipe ID:	1001872252
Casing No:	0
Comment:	
Alt Name:	

Construction Record - Casing

Casing ID:	1001872260
Layer:	1
Material:	5
Open Hole or Material:	PLASTIC
Depth From:	0.0
Depth To:	1.2200000286102295
Casing Diameter:	4.03000020980835
Casing Diameter UOM:	cm
Casing Depth UOM:	m

Construction Record - Screen

Screen ID:	1001872261
Layer:	1
Slot:	10
Screen Top Depth:	1.2200000286102295
Screen End Depth:	5.789999961853027
Screen Material:	5
Screen Depth UOM:	m
Screen Diameter UOM:	cm
Screen Diameter:	4.820000171661377

Water Details

Water ID:	1001872259
Layer:	
Kind Code:	
Kind:	
Water Found Depth:	
Water Found Depth UOM:	m

Hole Diameter

Hole ID:	1001872257
Diameter:	8.25
Depth From:	0.0
Depth To:	5.789999961853027
Hole Depth UOM:	m
Hole Diameter UOM:	cm

---

71 | ***1 of 1*** | ***E/232.2*** | ***87.9 / -1.00*** | ***1770 HEATHERINGTON ROAD lot A con 4 OTTAWA ON*** | ***WWIS***

Well ID:	7198794	***Flowing (Y/N):***	
Construction Date:		***Flow Rate:***	
Use 1st:		***Data Entry Status:***	
Use 2nd:		***Data Src:***	
Final Well Status:	Observation Wells	***Date Received:***	03/19/2013
Water Type:		***Selected Flag:***	TRUE
Casing Material:		***Abandonment Rec:***	
Audit No:	Z163925	***Contractor:***	6964
Tag:	A137271	***Form Version:***	7
Constructn Method:		***Owner:***	
Elevation (m):		***County:***	OTTAWA-CARLETON
Elevatn Reliabilty:		***Lot:***	A
Depth to Bedrock:		***Concession:***	04
Well Depth:		***Concession Name:***	RF
Overburden/Bedrock:		***Easting NAD83:***	
Pump Rate:		***Northing NAD83:***	

Static Water Level:
Clear/Cloudy:
Municipality: GLOUCESTER TOWNSHIP
Site Info:

Zone:
UTM Reliability:

PDF URL (Map): https://d2khazk8e83rdv.cloudfront.net/moe_mapping/downloads/2Water/Wells_pdfs/719\7198794.pdf

Additional Detail(s) (Map)

Well Completed Date: 06/27/2012
Year Completed: 2012
Depth (m): 6.1
Latitude: 45.37710919059
Longitude: -75.644740983515
X: -75.64474082185174
Y: 45.37710918410324
Path: 719\7198794.pdf

Bore Hole Information

Bore Hole ID: 1004264447
DP2BR:
Spatial Status:
Code OB:
Code OB Desc:
Open Hole:
Cluster Kind:
Date Completed: 06/27/2012
Remarks:
Location Method Desc: on Water Well Record
Elevrc Desc:
Location Source Date:
Improvement Location Source:
Improvement Location Method:
Source Revision Comment:
Supplier Comment:

Elevation:
Elevrc:
Zone: 18
East83: 449519.00
North83: 5025046.00
Org CS: UTM83
UTMRC: 4
UTMRC Desc: margin of error : 30 m - 100 m
Location Method: wwr

Overburden and Bedrock Materials Interval

Formation ID: 1004908533
Layer: 2
Color:
General Color:
Material 1: 34
Material 1 Desc: TILL
Material 2: 05
Material 2 Desc: CLAY
Material 3: 11
Material 3 Desc: GRAVEL
Formation Top Depth: 4.0
Formation End Depth: 6.099999904632568
Formation End Depth UOM: m

Overburden and Bedrock Materials Interval

Formation ID: 1004908532
Layer: 1
Color: 2
General Color: GREY
Material 1:

Material 1 Desc:
Material 2:
Material 2 Desc:
Material 3:
Material 3 Desc:
Formation Top Depth: 0.0
Formation End Depth: 4.0
Formation End Depth UOM: m

Annular Space/Abandonment Sealing Record

Plug ID: 1004908539
Layer: 1
Plug From: 0.0
Plug To: 1.850000023841858
Plug Depth UOM: m

Annular Space/Abandonment Sealing Record

Plug ID: 1004908540
Layer: 2
Plug From: 1.850000023841858
Plug To: 2.75
Plug Depth UOM: m

Annular Space/Abandonment Sealing Record

Plug ID: 1004908541
Layer: 3
Plug From: 2.75
Plug To: 6.099999904632568
Plug Depth UOM: m

Method of Construction & Well Use

Method Construction ID: 1004908538
Method Construction Code: B
Method Construction: Other Method
Other Method Construction: HS AUGER

Pipe Information

Pipe ID: 1004908531
Casing No: 0
Comment:
Alt Name:

Construction Record - Casing

Casing ID: 1004908536
Layer: 1
Material: 5
Open Hole or Material: PLASTIC
Depth From: 0.0
Depth To: 3.049999952316284
Casing Diameter: 5.199999809265137
Casing Diameter UOM: cm

Casing Depth UOM: m

Construction Record - Screen

Screen ID: 1004908537
Layer: 1
Slot: 10
Screen Top Depth: 3.049999952316284
Screen End Depth: 6.099999904632568
Screen Material: 5
Screen Depth UOM: m
Screen Diameter UOM: cm
Screen Diameter: 6.0

Water Details

Water ID: 1004908535
Layer: 1
Kind Code:
Kind:
Water Found Depth: 2.5
Water Found Depth UOM: m

Hole Diameter

Hole ID: 1004908534
Diameter: 22.0
Depth From: 0.0
Depth To: 6.099999904632568
Hole Depth UOM: m
Hole Diameter UOM: cm

---

72 | **1 of 1** | **NW/233.7** | **94.8 / 5.96** | **ON** | **BORE**

Borehole ID: 612858
OGF ID: 215514164
Status:
Type: Borehole
Use:
Completion Date:
Static Water Level:
Primary Water Use:
Sec. Water Use:
Total Depth m: 4.8
Depth Ref: Ground Surface
Depth Elev:
Drill Method:
Orig Ground Elev m: 96.3
Elev Reliabil Note:
DEM Ground Elev m: 97
Concession:
Location D:
Survey D:
Comments:

Inclin FLG: No
SP Status: Initial Entry
Surv Elev: No
Piezometer: No
Primary Name:
Municipality:
Lot:
Township:
Latitude DD: 45.380887
Longitude DD: -75.655108
UTM Zone: 18
Easting: 448711
Northing: 5025472
Location Accuracy:
Accuracy: Not Applicable

Borehole Geology Stratum

Geology Stratum ID: 218392744
Top Depth: 2.7
Bottom Depth: 3.8
Material Color:

Mat Consistency:
Material Moisture:
Material Texture:
Non Geo Mat Type:

Material 1: Bedrock
Material 2:
Material 3:
Material 4:
Gsc Material Description:
Stratum Description: BEDROCK.
Geologic Formation:
Geologic Group:
Geologic Period:
Depositional Gen:

Geology Stratum ID: 218392743
Top Depth: 2.3
Bottom Depth: 2.7
Material Color: Red
Material 1: Bedrock
Material 2: Shale
Material 3:
Material 4:
Gsc Material Description:
Stratum Description: BEDROCK. WEATHERED.
Mat Consistency:
Material Moisture:
Material Texture:
Non Geo Mat Type:
Geologic Formation:
Geologic Group:
Geologic Period:
Depositional Gen:

Geology Stratum ID: 218392745
Top Depth: 3.8
Bottom Depth: 4.8
Material Color:
Material 1: Bedrock
Material 2:
Material 3:
Material 4:
Gsc Material Description:
Stratum Description: BEDROCK. 00010 022 00025 010 00035 009 00075 008 00010020000250270003508400075121 **Note: Many records provided by the department have a truncated [Stratum Description] field.
Mat Consistency:
Material Moisture:
Material Texture:
Non Geo Mat Type:
Geologic Formation:
Geologic Group:
Geologic Period:
Depositional Gen:

Geology Stratum ID: 218392740
Top Depth: .3
Bottom Depth: .8
Material Color:
Material 1: Clay
Material 2: Silt
Material 3: Sand
Material 4:
Gsc Material Description:
Stratum Description: CLAY. VERY SOFT.
Mat Consistency: Soft
Material Moisture:
Material Texture:
Non Geo Mat Type:
Geologic Formation:
Geologic Group:
Geologic Period:
Depositional Gen:

Geology Stratum ID: 218392741
Top Depth: .8
Bottom Depth: 1.1
Material Color:
Material 1: Unknown
Material 2: Till
Material 3: Sand
Material 4:
Gsc Material Description:
Stratum Description: UNSPECIFIED. DENSE.
Mat Consistency: Dense
Material Moisture:
Material Texture:
Non Geo Mat Type:
Geologic Formation:
Geologic Group:
Geologic Period:
Depositional Gen:

Geology Stratum ID: 218392742
Top Depth: 1.1
Bottom Depth: 2.3
Material Color:
Material 1: Unknown
Material 2: Till
Material 3: Sand
Material 4:
Gsc Material Description:
Stratum Description: UNSPECIFIED. DENSE.
Mat Consistency: Dense
Material Moisture:
Material Texture:
Non Geo Mat Type:
Geologic Formation:
Geologic Group:
Geologic Period:
Depositional Gen:

Geology Stratum ID: 218392739
Top Depth: 0
Bottom Depth: .3
Mat Consistency:
Material Moisture:
Material Texture:

Material Color:		**Non Geo Mat Type:**	
Material 1:	Unknown	**Geologic Formation:**	
Material 2:		**Geologic Group:**	
Material 3:		**Geologic Period:**	
Material 4:		**Depositional Gen:**	
Gsc Material Description:			
Stratum Description:	UNSPECIFIED.		

Source

Source Type:	Data Survey	**Source Appl:**	Spatial/Tabular
Source Orig:	Geological Survey of Canada	**Source Iden:**	1
Source Date:	1956-1972	**Scale or Res:**	Varies
Confidence:	H	**Horizontal:**	NAD27
Observatio:		**Verticalda:**	Mean Average Sea Level
Source Name:	Urban Geology Automated Information System (UGAIS)		
Source Details:	File: OTTAWA2.txt RecordID: 053660 NTS_Sheet: 31G05G		
Confiden 1:	Logged by professional. Exact and complete description of material and properties.		

Source List

Source Identifier:	1	**Horizontal Datum:**	NAD27
Source Type:	Data Survey	**Vertical Datum:**	Mean Average Sea Level
Source Date:	1956-1972	**Projection Name:**	Universal Transverse Mercator
Scale or Resolution:	Varies		
Source Name:	Urban Geology Automated Information System (UGAIS)		
Source Originators:	Geological Survey of Canada		

73	1 of 1	E/236.9	87.9 / -0.93	1770 HEATHERINGTON ROAD Ottawa ON	WWIS

Well ID:	7248685	**Flowing (Y/N):**	
Construction Date:		**Flow Rate:**	
Use 1st:	Monitoring and Test Hole	**Data Entry Status:**	
Use 2nd:	0	**Data Src:**	
Final Well Status:	Monitoring and Test Hole	**Date Received:**	09/21/2015
Water Type:		**Selected Flag:**	TRUE
Casing Material:		**Abandonment Rec:**	
Audit No:	Z216489	**Contractor:**	7241
Tag:	A188656	**Form Version:**	7
Constructn Method:		**Owner:**	
Elevation (m):		**County:**	OTTAWA-CARLETON
Elevatn Reliabilty:		**Lot:**	
Depth to Bedrock:		**Concession:**	
Well Depth:		**Concession Name:**	
Overburden/Bedrock:		**Easting NAD83:**	
Pump Rate:		**Northing NAD83:**	
Static Water Level:		**Zone:**	
Clear/Cloudy:		**UTM Reliability:**	
Municipality:	GLOUCESTER TOWNSHIP		
Site Info:	WKQ-008166 A0-0A6		

PDF URL (Map): https://d2khazk8e83rdv.cloudfront.net/moe_mapping/downloads/2Water/Wells_pdfs/724\7248685.pdf

Additional Detail(s) (Map)

Well Completed Date:	08/10/2015
Year Completed:	2015
Depth (m):	40
Latitude:	45.3774241450654
Longitude:	-75.6447573349246
X:	-75.6447571729545

Y: 45.37742413803735
Path: 724\7248685.pdf

Bore Hole Information

Bore Hole ID: 1005696517
DP2BR:
Spatial Status:
Code OB:
Code OB Desc:
Open Hole:
Cluster Kind:
Date Completed: 08/10/2015
Remarks:
Location Method Desc: on Water Well Record
Elevrc Desc:
Location Source Date:
Improvement Location Source:
Improvement Location Method:
Source Revision Comment:
Supplier Comment:

Elevation:
Elevrc:
Zone: 18
East83: 449518.00
North83: 5025081.00
Org CS: UTM83
UTMRC: 4
UTMRC Desc: margin of error : 30 m - 100 m
Location Method: wwr

Overburden and Bedrock Materials Interval

Formation ID: 1005721496
Layer: 2
Color: 2
General Color: GREY
Material 1: 05
Material 1 Desc: CLAY
Material 2: 06
Material 2 Desc: SILT
Material 3: 85
Material 3 Desc: SOFT
Formation Top Depth: 10.0
Formation End Depth: 18.0
Formation End Depth UOM: m

Overburden and Bedrock Materials Interval

Formation ID: 1005721497
Layer: 3
Color: 8
General Color: BLACK
Material 1: 17
Material 1 Desc: SHALE
Material 2: 26
Material 2 Desc: ROCK
Material 3:
Material 3 Desc:
Formation Top Depth: 18.0
Formation End Depth: 20.0
Formation End Depth UOM: m

Overburden and Bedrock Materials Interval

Formation ID: 1005721498
Layer: 4
Color: 2

General Color:	GREY
Material 1:	15
Material 1 Desc:	LIMESTONE
Material 2:	26
Material 2 Desc:	ROCK
Material 3:	
Material 3 Desc:	
Formation Top Depth:	20.0
Formation End Depth:	40.0
Formation End Depth UOM:	m

Overburden and Bedrock Materials Interval

Formation ID:	1005721495
Layer:	1
Color:	6
General Color:	BROWN
Material 1:	01
Material 1 Desc:	FILL
Material 2:	11
Material 2 Desc:	GRAVEL
Material 3:	77
Material 3 Desc:	LOOSE
Formation Top Depth:	0.0
Formation End Depth:	10.0
Formation End Depth UOM:	m

Annular Space/Abandonment Sealing Record

Plug ID:	1005721507
Layer:	1
Plug From:	0.0
Plug To:	1.0
Plug Depth UOM:	m

Annular Space/Abandonment Sealing Record

Plug ID:	1005721509
Layer:	3
Plug From:	34.0
Plug To:	40.0
Plug Depth UOM:	m

Annular Space/Abandonment Sealing Record

Plug ID:	1005721508
Layer:	2
Plug From:	1.0
Plug To:	34.0
Plug Depth UOM:	m

Method of Construction & Well Use

Method Construction ID:	1005721506
Method Construction Code:	D
Method Construction:	Direct Push
Other Method Construction:	

Pipe Information

Pipe ID:	1005721494
Casing No:	0
Comment:	
Alt Name:	

Construction Record - Casing

Casing ID:	1005721502
Layer:	1
Material:	5
Open Hole or Material:	PLASTIC
Depth From:	3.0
Depth To:	35.0
Casing Diameter:	2.0
Casing Diameter UOM:	cm
Casing Depth UOM:	m

Construction Record - Screen

Screen ID:	1005721503
Layer:	1
Slot:	10
Screen Top Depth:	35.0
Screen End Depth:	40.0
Screen Material:	5
Screen Depth UOM:	m
Screen Diameter UOM:	cm
Screen Diameter:	

Water Details

Water ID:	1005721501
Layer:	
Kind Code:	
Kind:	
Water Found Depth:	
Water Found Depth UOM:	m

Hole Diameter

Hole ID:	1005721499
Diameter:	5.0
Depth From:	0.0
Depth To:	25.0
Hole Depth UOM:	m
Hole Diameter UOM:	cm

Hole Diameter

Hole ID:	1005721500
Diameter:	3.5
Depth From:	25.0
Depth To:	40.0
Hole Depth UOM:	m
Hole Diameter UOM:	cm

Map Key	Number of Records	Direction/ Distance (m)	Elev/Diff (m)	Site	DB
74	1 of 1	NNE/240.1	92.9 / 4.00	VANDALS 1693 AMBERDALE (N.O.S.) OTTAWA CITY ON K1H 7B2	SPL

Ref No:	58532	**Municipality No:**	20101
Year:		**Nature of Damage:**	
Incident Dt:	10/12/1991	**Discharger Report:**	
Dt MOE Arvl on Scn:		**Material Group:**	
MOE Reported Dt:	10/12/1991	**Impact to Health:**	
Dt Document Closed:		**Agency Involved:**	WORKS DEPT.

Site No:
MOE Response:
Site County/District:
Site Geo Ref Meth:
Site District Office:
Nearest Watercourse:
Site Name:
Site Address:
Site Region:
Site Municipality: OTTAWA CITY
Site Lot:
Site Conc:
Site Geo Ref Accu:
Site Map Datum:
Northing:
Easting:
Entity Operating Name:
Client Name:
Client Type:
Source Type:
Incident Cause: OTHER CONTAINER LEAK
Incident Preceding Spill:
Incident Reason: VANDALISM
Incident Summary: VANDAL POURED 9L GASOLINEINTO CATCH BASIN. WORKS FLUSHED & PUMPED-OUT.
Environment Impact: POSSIBLE
Health Env Consequence:
Nature of Impact: Water course or lake
Contaminant Qty:
Contaminant Qty 1:
Contaminant Unit:
Contaminant Code:
Contaminant Name:
Contaminant Limit 1:
Contam Limit Freq 1:
Contaminant UN No 1:
Receiving Medium: WATER
Activity Preceding Spill:
Property 2nd Watershed:
Property Tertiary Watershed:
Sector Type:
SAC Action Class:
Call Report Locatn Geodata:
Time Reported:
System Facility Address:

Map Key	Number of Records	Direction/ Distance (m)	Elev/Diff (m)	Site	DB
75	1 of 1	E/242.0	88.9 / 0.00	NISSAN WALKLEY & HEATHERINGTON STS. WALKLEY YARD DEALERSHIP OTTAWA CITY ON	SPL

Ref No:	10037	**Municipality No:**	20101
Year:		**Nature of Damage:**	
Incident Dt:	10/3/1988	**Discharger Report:**	
Dt MOE Arvl on Scn:		**Material Group:**	

MOE Reported Dt:	10/3/1988	**Impact to Health:**	
Dt Document Closed:		**Agency Involved:**	ED MINER CARTAGE
Site No:			
MOE Response:			
Site County/District:			
Site Geo Ref Meth:			
Site District Office:			
Nearest Watercourse:			
Site Name:			
Site Address:			
Site Region:			
Site Municipality:	OTTAWA CITY		
Site Lot:			
Site Conc:			
Site Geo Ref Accu:			
Site Map Datum:			
Northing:			
Easting:			
Entity Operating Name:			
Client Name:			
Client Type:			
Source Type:			
Incident Cause:	ABOVE-GROUND TANK LEAK		
Incident Preceding Spill:			
Incident Reason:	MATERIAL FAILURE		
Incident Summary:	NISSAN CAR DEALER - 150 LTR MOTOR OIL TO YARD		
Environment Impact:			
Health Env Consequence:			
Nature of Impact:			
Contaminant Qty:			
Contaminant Qty 1:			
Contaminant Unit:			
Contaminant Code:			
Contaminant Name:			
Contaminant Limit 1:			
Contam Limit Freq 1:			
Contaminant UN No 1:			
Receiving Medium:	LAND		
Activity Preceding Spill:			
Property 2nd Watershed:			
Property Tertiary Watershed:			
Sector Type:			
SAC Action Class:			
Call Report Locatn Geodata:			
Time Reported:			
System Facility Address:			

76	1 of 1	ESE/243.9	87.9 / -1.00	1770 HEATHERINGTON Ottawa ON	WWIS

Well ID:	7248688	**Flowing (Y/N):**	
Construction Date:		**Flow Rate:**	
Use 1st:	Monitoring and Test Hole	**Data Entry Status:**	
Use 2nd:	0	**Data Src:**	
Final Well Status:	Monitoring and Test Hole	**Date Received:**	09/21/2015
Water Type:		**Selected Flag:**	TRUE
Casing Material:		**Abandonment Rec:**	
Audit No:	Z214846	**Contractor:**	7241
Tag:	A186573	**Form Version:**	7
Constructn Method:		**Owner:**	
Elevation (m):		**County:**	OTTAWA-CARLETON
Elevatn Reliabilty:		**Lot:**	
Depth to Bedrock:		**Concession:**	
Well Depth:		**Concession Name:**	

Overburden/Bedrock:		***Easting NAD83:***	
Pump Rate:		***Northing NAD83:***	
Static Water Level:		***Zone:***	
Clear/Cloudy:		***UTM Reliability:***	
Municipality:	GLOUCESTER TOWNSHIP		
Site Info:			

PDF URL (Map): https://d2khazk8e83rdv.cloudfront.net/moe_mapping/downloads/2Water/Wells_pdfs/724\7248688.pdf

Additional Detail(s) (Map)

Well Completed Date:	08/04/2015
Year Completed:	2015
Depth (m):	6.1
Latitude:	45.3753587151975
Longitude:	-75.6454873848182
X:	-75.64548722293873
Y:	45.37535870788293
Path:	724\7248688.pdf

Bore Hole Information

Bore Hole ID:	1005696526	***Elevation:***	
DP2BR:		***Elevrc:***	
Spatial Status:		***Zone:***	18
Code OB:		***East83:***	449459.00
Code OB Desc:		***North83:***	5024852.00
Open Hole:		***Org CS:***	UTM83
Cluster Kind:		***UTMRC:***	4
Date Completed:	08/04/2015	***UTMRC Desc:***	margin of error : 30 m - 100 m
Remarks:		***Location Method:***	wwr
Location Method Desc:	on Water Well Record		
Elevrc Desc:			
Location Source Date:			
Improvement Location Source:			
Improvement Location Method:			
Source Revision Comment:			
Supplier Comment:			

Overburden and Bedrock Materials Interval

Formation ID:	1005721540
Layer:	2
Color:	6
General Color:	BROWN
Material 1:	05
Material 1 Desc:	CLAY
Material 2:	06
Material 2 Desc:	SILT
Material 3:	85
Material 3 Desc:	SOFT
Formation Top Depth:	0.6100000143051147
Formation End Depth:	2.740000009536743
Formation End Depth UOM:	m

Overburden and Bedrock Materials Interval

Formation ID:	1005721542
Layer:	4
Color:	2

General Color:	GREY
Material 1:	34
Material 1 Desc:	TILL
Material 2:	
Material 2 Desc:	
Material 3:	73
Material 3 Desc:	HARD
Formation Top Depth:	5.179999828338623
Formation End Depth:	6.099999904632568
Formation End Depth UOM:	m

Overburden and Bedrock Materials Interval

Formation ID:	1005721541
Layer:	3
Color:	6
General Color:	BROWN
Material 1:	05
Material 1 Desc:	CLAY
Material 2:	06
Material 2 Desc:	SILT
Material 3:	85
Material 3 Desc:	SOFT
Formation Top Depth:	2.740000009536743
Formation End Depth:	5.179999828338623
Formation End Depth UOM:	m

Overburden and Bedrock Materials Interval

Formation ID:	1005721539
Layer:	1
Color:	2
General Color:	GREY
Material 1:	11
Material 1 Desc:	GRAVEL
Material 2:	
Material 2 Desc:	
Material 3:	77
Material 3 Desc:	LOOSE
Formation Top Depth:	0.0
Formation End Depth:	0.6100000143051147
Formation End Depth UOM:	m

Annular Space/Abandonment Sealing Record

Plug ID:	1005721551
Layer:	2
Plug From:	2.740000009536743
Plug To:	6.099999904632568
Plug Depth UOM:	m

Annular Space/Abandonment Sealing Record

Plug ID:	1005721550
Layer:	1
Plug From:	0.0
Plug To:	2.740000009536743
Plug Depth UOM:	m

Method of Construction & Well Use

Method Construction ID:	1005721549
Method Construction Code:	2
Method Construction:	Rotary (Convent.)
Other Method Construction:	

Pipe Information

Pipe ID:	1005721538
Casing No:	0
Comment:	
Alt Name:	

Construction Record - Casing

Casing ID:	1005721545
Layer:	1
Material:	5
Open Hole or Material:	PLASTIC
Depth From:	-0.9100000262260437
Depth To:	3.0999999046325684
Casing Diameter:	5.199999809265137
Casing Diameter UOM:	cm
Casing Depth UOM:	m

Construction Record - Screen

Screen ID:	1005721546
Layer:	1
Slot:	10
Screen Top Depth:	3.0999999046325684
Screen End Depth:	6.099999904632568
Screen Material:	5
Screen Depth UOM:	m
Screen Diameter UOM:	cm
Screen Diameter:	6.03000020980835

Water Details

Water ID:	1005721544
Layer:	
Kind Code:	
Kind:	
Water Found Depth:	
Water Found Depth UOM:	m

Hole Diameter

Hole ID:	1005721543
Diameter:	10.920000076293945
Depth From:	0.0
Depth To:	6.099999904632568
Hole Depth UOM:	m
Hole Diameter UOM:	cm

77	***1 of 18***	***W/244.6***	***95.2 / 6.31***	***BOARD OF EDUCATION*** ***2597 ALTA VISTA DR. RIDGEMONT H.S.***	***SPL***

Map Key	Number of Records	Direction/ Distance (m)	Elev/Diff (m)	Site	DB
				FURNACE OIL TANK OTTAWA CITY ON K1V 7T3	

Ref No:	72512	**Municipality No:**	20101
Year:		**Nature of Damage:**	
Incident Dt:	6/23/1992	**Discharger Report:**	
Dt MOE Arvl on Scn:		**Material Group:**	
MOE Reported Dt:	6/23/1992	**Impact to Health:**	
Dt Document Closed:		**Agency Involved:**	

Site No:	
MOE Response:	
Site County/District:	
Site Geo Ref Meth:	
Site District Office:	
Nearest Watercourse:	
Site Name:	
Site Address:	
Site Region:	
Site Municipality:	OTTAWA CITY
Site Lot:	
Site Conc:	
Site Geo Ref Accu:	
Site Map Datum:	
Northing:	
Easting:	
Entity Operating Name:	
Client Name:	
Client Type:	
Source Type:	
Incident Cause:	UNDERGROUND TANK LEAK
Incident Preceding Spill:	
Incident Reason:	CORROSION
Incident Summary:	OIL FOUND IN EXCAVATION AT HIGH SCHOOL PROBABLY FROM OLD INGROUND TANK.
Environment Impact:	CONFIRMED
Health Env Consequence:	
Nature of Impact:	Soil Contamination
Contaminant Qty:	
Contaminant Qty 1:	
Contaminant Unit:	
Contaminant Code:	
Contaminant Name:	
Contaminant Limit 1:	
Contam Limit Freq 1:	
Contaminant UN No 1:	
Receiving Medium:	LAND
Activity Preceding Spill:	
Property 2nd Watershed:	
Property Tertiary Watershed:	
Sector Type:	
SAC Action Class:	
Call Report Locatn Geodata:	
Time Reported:	
System Facility Address:	

77	2 of 18	W/244.6	95.2 / 6.31	OTTAWA BOARD OF EDUCATION RIDGEMONT HIGHSCHOOL, 2597 ALTAVISTA DR C/O 330 GILMOUR ST. OTTAWA ON K1V 7T3	GEN

Generator Info

Generator No:	ON0375216	**Choice of Contact:**	

Approval Years: 86,87,88,89,90
Contaminated Fac:
Status:
MHSW Facility:
PO Box No:
SIC Code: 8511
Country:
Co Admin:
Phone No Admin:
SIC Description: ELEMT./SECON. EDUC.

Waste Detail(s)

Waste Class: 148
Waste Class Name: INORGANIC LABORATORY CHEMICALS

Waste Detail(s)

Waste Class: 213
Waste Class Name: PETROLEUM DISTILLATES

Waste Detail(s)

Waste Class: 251
Waste Class Name: OIL SKIMMINGS & SLUDGES

Waste Detail(s)

Waste Class: 252
Waste Class Name: WASTE OILS & LUBRICANTS

Waste Detail(s)

Waste Class: 263
Waste Class Name: ORGANIC LABORATORY CHEMICALS

77	3 of 18	W/244.6	95.2 / 6.31	OTTAWA BOARD OF EDUCATION RIDGEMONT HIGHSCHOOL 2597 ALTA VISTA DRIVE OTTAWA ON K1V 7T3	GEN

Generator Info

Generator No: ON0375216
Choice of Contact:
Approval Years: 92,93,97
Contaminated Fac:
Status:
MHSW Facility:
PO Box No:
SIC Code: 8511
Country:
Co Admin:
Phone No Admin:
SIC Description: ELEMT./SECON. EDUC.

Waste Detail(s)

Waste Class: 212
Waste Class Name: ALIPHATIC SOLVENTS

Waste Detail(s)

Waste Class: 213

Waste Class Name: PETROLEUM DISTILLATES

Waste Detail(s)

Waste Class: 251
Waste Class Name: OIL SKIMMINGS & SLUDGES

Waste Detail(s)

Waste Class: 252
Waste Class Name: WASTE OILS & LUBRICANTS

Waste Detail(s)

Waste Class: 263
Waste Class Name: ORGANIC LABORATORY CHEMICALS

Waste Detail(s)

Waste Class: 148
Waste Class Name: INORGANIC LABORATORY CHEMICALS

77	4 of 18	W/244.6	95.2 / 6.31	OTTAWA BOARD OF EDUCATION 29-528 RIDGEMONT HIGHSCHOOL, 2597 ALTAVISTA DR C/O 330 GILMOUR ST. OTTAWA ON K1V 7T3	GEN

Generator Info

Generator No: ON0375216
Approval Years: 94,95,96
Status:
PO Box No:
Country:
Co Admin:
Phone No Admin:
SIC Description: ELEMT./SECON. EDUC.

Choice of Contact:
Contaminated Fac:
MHSW Facility:
SIC Code: 8511

Waste Detail(s)

Waste Class: 148
Waste Class Name: INORGANIC LABORATORY CHEMICALS

Waste Detail(s)

Waste Class: 213
Waste Class Name: PETROLEUM DISTILLATES

Waste Detail(s)

Waste Class: 252
Waste Class Name: WASTE OILS & LUBRICANTS

Waste Detail(s)

Waste Class: 212

Map Key	Number of Records	Direction/ Distance (m)	Elev/Diff (m)	Site	DB

Waste Class Name: ALIPHATIC SOLVENTS

Waste Detail(s)

Waste Class: 251
Waste Class Name: OIL SKIMMINGS & SLUDGES

Waste Detail(s)

Waste Class: 263
Waste Class Name: ORGANIC LABORATORY CHEMICALS

77	5 of 18	W/244.6	95.2 / 6.31	OTTAWA-CARLETON DISTRICT SCHOOL BOARD RIDGEMONT HIGH SCHOOL 2597 ALTA VISTA DRIVE OTTAWA ON K1V 7T3	GEN

Generator Info

Generator No: ON0375216
Approval Years: 98,99,00,01,02,03,04,05,06,07,08
Status:
PO Box No:
Country:
Co Admin:
Phone No Admin:
SIC Description: ELEMT./SECON. EDUC.

Choice of Contact:
Contaminated Fac:
MHSW Facility:
SIC Code: 8511

Waste Detail(s)

Waste Class: 251
Waste Class Name: OIL SKIMMINGS & SLUDGES

Waste Detail(s)

Waste Class: 263
Waste Class Name: ORGANIC LABORATORY CHEMICALS

Waste Detail(s)

Waste Class: 121
Waste Class Name: ALKALINE WASTES - HEAVY METALS

Waste Detail(s)

Waste Class: 146
Waste Class Name: OTHER SPECIFIED INORGANICS

Waste Detail(s)

Waste Class: 148
Waste Class Name: INORGANIC LABORATORY CHEMICALS

Waste Detail(s)

Map Key	Number of Records	Direction/ Distance (m)	Elev/Diff (m)	Site	DB

Waste Class: 212
Waste Class Name: ALIPHATIC SOLVENTS

Waste Detail(s)

Waste Class: 213
Waste Class Name: PETROLEUM DISTILLATES

Waste Detail(s)

Waste Class: 252
Waste Class Name: WASTE OILS & LUBRICANTS

Waste Detail(s)

Waste Class: 331
Waste Class Name: WASTE COMPRESSED GASES

Waste Detail(s)

Waste Class: 146
Waste Class Name: OTHER SPECIFIED INORGANICS

Waste Detail(s)

Waste Class: 145
Waste Class Name: PAINT/PIGMENT/COATING RESIDUES

Waste Detail(s)

Waste Class: 264
Waste Class Name: PHOTOPROCESSING WASTES

77	6 of 18	W/244.6	95.2 / 6.31	Ottawa-Carleton District School Board Ridgemount H.S. 2597 Alta Vista Drive Ottawa ON K1V 7T3	GEN

Generator Info

Generator No: ON7928108
Approval Years: 03,04
Status:
PO Box No:
Country:
Co Admin:
Phone No Admin:
SIC Description:

Choice of Contact:
Contaminated Fac:
MHSW Facility:
SIC Code:

77	7 of 18	W/244.6	95.2 / 6.31	OTTAWA-CARLETON DISTRICT SCHOOL BOARD RIDGEMONT HIGH SCHOOL 2597 ALTA VISTA DRIVE OTTAWA ON K1V 7T3	GEN

Generator Info

Generator No:	ON0375216	***Choice of Contact:***	
Approval Years:	2009	***Contaminated Fac:***	
Status:		***MHSW Facility:***	
PO Box No:		***SIC Code:***	611110
Country:			
Co Admin:			
Phone No Admin:			
SIC Description:	Elementary and Secondary Schools		

Waste Detail(s)

Waste Class: 148
Waste Class Name: INORGANIC LABORATORY CHEMICALS

Waste Detail(s)

Waste Class: 121
Waste Class Name: ALKALINE WASTES - HEAVY METALS

Waste Detail(s)

Waste Class: 145
Waste Class Name: PAINT/PIGMENT/COATING RESIDUES

Waste Detail(s)

Waste Class: 146
Waste Class Name: OTHER SPECIFIED INORGANICS

Waste Detail(s)

Waste Class: 212
Waste Class Name: ALIPHATIC SOLVENTS

Waste Detail(s)

Waste Class: 213
Waste Class Name: PETROLEUM DISTILLATES

Waste Detail(s)

Waste Class: 251
Waste Class Name: OIL SKIMMINGS & SLUDGES

Waste Detail(s)

Waste Class: 252
Waste Class Name: WASTE OILS & LUBRICANTS

Waste Detail(s)

Waste Class: 263
Waste Class Name: ORGANIC LABORATORY CHEMICALS

Waste Detail(s)

Map Key	Number of Records	Direction/ Distance (m)	Elev/Diff (m)	Site	DB

Waste Class: 264
Waste Class Name: PHOTOPROCESSING WASTES

Waste Detail(s)

Waste Class: 331
Waste Class Name: WASTE COMPRESSED GASES

77	8 of 18	W/244.6	95.2 / 6.31	OTTAWA-CARLETON DISTRICT SCHOOL BOARD RIDGEMONT HIGH SCHOOL 2597 ALTA VISTA DRIVE OTTAWA ON K1V 7T3	GEN

Generator Info

Generator No: ON0375216
Approval Years: 2010
Status:
PO Box No:
Country:
Co Admin:
Phone No Admin:
SIC Description: Elementary and Secondary Schools

Choice of Contact:
Contaminated Fac:
MHSW Facility:
SIC Code: 611110

Waste Detail(s)

Waste Class: 331
Waste Class Name: WASTE COMPRESSED GASES

Waste Detail(s)

Waste Class: 252
Waste Class Name: WASTE OILS & LUBRICANTS

Waste Detail(s)

Waste Class: 121
Waste Class Name: ALKALINE WASTES - HEAVY METALS

Waste Detail(s)

Waste Class: 212
Waste Class Name: ALIPHATIC SOLVENTS

Waste Detail(s)

Waste Class: 213
Waste Class Name: PETROLEUM DISTILLATES

Waste Detail(s)

Waste Class: 264
Waste Class Name: PHOTOPROCESSING WASTES

Waste Detail(s)

Waste Class: 251
Waste Class Name: OIL SKIMMINGS & SLUDGES

Waste Detail(s)

Waste Class: 263
Waste Class Name: ORGANIC LABORATORY CHEMICALS

Waste Detail(s)

Waste Class: 146
Waste Class Name: OTHER SPECIFIED INORGANICS

Waste Detail(s)

Waste Class: 145
Waste Class Name: PAINT/PIGMENT/COATING RESIDUES

Waste Detail(s)

Waste Class: 148
Waste Class Name: INORGANIC LABORATORY CHEMICALS

77	9 of 18	W/244.6	95.2 / 6.31	OTTAWA-CARLETON DISTRICT SCHOOL BOARD RIDGEMONT HIGH SCHOOL 2597 ALTA VISTA DRIVE OTTAWA ON K1V 7T3	GEN

Generator Info

Generator No: ON0375216
Approval Years: 2011
Status:
PO Box No:
Country:
Co Admin:
Phone No Admin:
SIC Description: Elementary and Secondary Schools

Choice of Contact:
Contaminated Fac:
MHSW Facility:
SIC Code: 611110

Waste Detail(s)

Waste Class: 121
Waste Class Name: ALKALINE WASTES - HEAVY METALS

Waste Detail(s)

Waste Class: 212
Waste Class Name: ALIPHATIC SOLVENTS

Waste Detail(s)

Waste Class: 264
Waste Class Name: PHOTOPROCESSING WASTES

Map Key	Number of Records	Direction/ Distance (m)	Elev/Diff (m)	Site	DB

Waste Detail(s)

Waste Class: 213
Waste Class Name: PETROLEUM DISTILLATES

Waste Detail(s)

Waste Class: 251
Waste Class Name: OIL SKIMMINGS & SLUDGES

Waste Detail(s)

Waste Class: 145
Waste Class Name: PAINT/PIGMENT/COATING RESIDUES

Waste Detail(s)

Waste Class: 331
Waste Class Name: WASTE COMPRESSED GASES

Waste Detail(s)

Waste Class: 148
Waste Class Name: INORGANIC LABORATORY CHEMICALS

Waste Detail(s)

Waste Class: 146
Waste Class Name: OTHER SPECIFIED INORGANICS

Waste Detail(s)

Waste Class: 263
Waste Class Name: ORGANIC LABORATORY CHEMICALS

Waste Detail(s)

Waste Class: 252
Waste Class Name: WASTE OILS & LUBRICANTS

77	10 of 18	W/244.6	95.2 / 6.31	OTTAWA-CARLETON DISTRICT SCHOOL BOARD RIDGEMONT HIGH SCHOOL 2597 ALTA VISTA DRIVE OTTAWA ON K1V 7T3	GEN

Generator Info

Generator No:	ON0375216	***Choice of Contact:***	
Approval Years:	2012	***Contaminated Fac:***	
Status:		***MHSW Facility:***	
PO Box No:		***SIC Code:***	611110
Country:			
Co Admin:			
Phone No Admin:			
SIC Description:	Elementary and Secondary Schools		

Waste Detail(s)

Waste Class: 263
Waste Class Name: ORGANIC LABORATORY CHEMICALS

Waste Detail(s)

Waste Class: 251
Waste Class Name: OIL SKIMMINGS & SLUDGES

Waste Detail(s)

Waste Class: 331
Waste Class Name: WASTE COMPRESSED GASES

Waste Detail(s)

Waste Class: 212
Waste Class Name: ALIPHATIC SOLVENTS

Waste Detail(s)

Waste Class: 252
Waste Class Name: WASTE OILS & LUBRICANTS

Waste Detail(s)

Waste Class: 148
Waste Class Name: INORGANIC LABORATORY CHEMICALS

Waste Detail(s)

Waste Class: 145
Waste Class Name: PAINT/PIGMENT/COATING RESIDUES

Waste Detail(s)

Waste Class: 146
Waste Class Name: OTHER SPECIFIED INORGANICS

Waste Detail(s)

Waste Class: 213
Waste Class Name: PETROLEUM DISTILLATES

Waste Detail(s)

Waste Class: 264
Waste Class Name: PHOTOPROCESSING WASTES

Waste Detail(s)

Waste Class: 121
Waste Class Name: ALKALINE WASTES - HEAVY METALS

Map Key	Number of Records	Direction/ Distance (m)	Elev/Diff (m)	Site	DB
77	11 of 18	W/244.6	95.2 / 6.31	OTTAWA-CARLETON DISTRICT SCHOOL BOARD RIDGEMONT HIGH SCHOOL 2597 ALTA VISTA DRIVE OTTAWA ON	GEN

Generator Info

Generator No:	ON0375216	**Choice of Contact:**	
Approval Years:	2013	**Contaminated Fac:**	
Status:		**MHSW Facility:**	
PO Box No:		**SIC Code:**	611110
Country:			
Co Admin:			
Phone No Admin:			
SIC Description:	ELEMENTARY AND SECONDARY SCHOOLS		

Waste Detail(s)

Waste Class: 252
Waste Class Name: WASTE OILS & LUBRICANTS

Waste Detail(s)

Waste Class: 263
Waste Class Name: ORGANIC LABORATORY CHEMICALS

Waste Detail(s)

Waste Class: 213
Waste Class Name: PETROLEUM DISTILLATES

Waste Detail(s)

Waste Class: 121
Waste Class Name: ALKALINE WASTES - HEAVY METALS

Waste Detail(s)

Waste Class: 146
Waste Class Name: OTHER SPECIFIED INORGANICS

Waste Detail(s)

Waste Class: 145
Waste Class Name: PAINT/PIGMENT/COATING RESIDUES

Waste Detail(s)

Waste Class: 264
Waste Class Name: PHOTOPROCESSING WASTES

Waste Detail(s)

Waste Class: 112
Waste Class Name: ACID WASTE - HEAVY METALS

Waste Detail(s)

Waste Class: 251
Waste Class Name: OIL SKIMMINGS & SLUDGES

Waste Detail(s)

Waste Class: 331
Waste Class Name: WASTE COMPRESSED GASES

Waste Detail(s)

Waste Class: 148
Waste Class Name: INORGANIC LABORATORY CHEMICALS

Waste Detail(s)

Waste Class: 212
Waste Class Name: ALIPHATIC SOLVENTS

77	***12 of 18***	***W/244.6***	***95.2 / 6.31***	***OTTAWA-CARLETON DISTRICT SCHOOL BOARD*** ***RIDGEMONT HIGH SCHOOL 2597 ALTA VISTA DRIVE*** ***OTTAWA ON K1V 7T3***	***GEN***

Generator Info

Generator No:	ON0375216	***Choice of Contact:***	CO_OFFICIAL
Approval Years:	2016	***Contaminated Fac:***	No
Status:		***MHSW Facility:***	No
PO Box No:		***SIC Code:***	611110
Country:	Canada		
Co Admin:	Greg Benson		
Phone No Admin:	613-596-8211 Ext.8549		
SIC Description:	ELEMENTARY AND SECONDARY SCHOOLS		

Waste Detail(s)

Waste Class: 222
Waste Class Name: HEAVY FUELS

Waste Detail(s)

Waste Class: 145
Waste Class Name: PAINT/PIGMENT/COATING RESIDUES

Waste Detail(s)

Waste Class: 121
Waste Class Name: ALKALINE WASTES - HEAVY METALS

Waste Detail(s)

Waste Class: 122
Waste Class Name: ALKALINE WASTES - OTHER METALS

Waste Detail(s)

Waste Class: 213
Waste Class Name: PETROLEUM DISTILLATES

Waste Detail(s)

Waste Class: 148
Waste Class Name: INORGANIC LABORATORY CHEMICALS

Waste Detail(s)

Waste Class: 212
Waste Class Name: ALIPHATIC SOLVENTS

Waste Detail(s)

Waste Class: 252
Waste Class Name: WASTE OILS & LUBRICANTS

Waste Detail(s)

Waste Class: 263
Waste Class Name: ORGANIC LABORATORY CHEMICALS

Waste Detail(s)

Waste Class: 112
Waste Class Name: ACID WASTE - HEAVY METALS

Waste Detail(s)

Waste Class: 264
Waste Class Name: PHOTOPROCESSING WASTES

Waste Detail(s)

Waste Class: 251
Waste Class Name: OIL SKIMMINGS & SLUDGES

Waste Detail(s)

Waste Class: 331
Waste Class Name: WASTE COMPRESSED GASES

Waste Detail(s)

Waste Class: 146
Waste Class Name: OTHER SPECIFIED INORGANICS

77	***13 of 18***	***W/244.6***	***95.2 / 6.31***	***OTTAWA-CARLETON DISTRICT SCHOOL BOARD*** ***RIDGEMONT HIGH SCHOOL 2597 ALTA VISTA DRIVE*** ***OTTAWA ON K1V 7T3***	***GEN***

Generator Info

Generator No:	ON0375216	***Choice of Contact:***	CO_OFFICIAL
Approval Years:	2015	***Contaminated Fac:***	No
Status:		***MHSW Facility:***	No
PO Box No:		***SIC Code:***	611110
Country:	Canada		
Co Admin:	Greg Benson		
Phone No Admin:	613-596-8211 Ext.8549		
SIC Description:	ELEMENTARY AND SECONDARY SCHOOLS		

Waste Detail(s)

Waste Class: 146
Waste Class Name: OTHER SPECIFIED INORGANICS

Waste Detail(s)

Waste Class: 112
Waste Class Name: ACID WASTE - HEAVY METALS

Waste Detail(s)

Waste Class: 212
Waste Class Name: ALIPHATIC SOLVENTS

Waste Detail(s)

Waste Class: 148
Waste Class Name: INORGANIC LABORATORY CHEMICALS

Waste Detail(s)

Waste Class: 331
Waste Class Name: WASTE COMPRESSED GASES

Waste Detail(s)

Waste Class: 121
Waste Class Name: ALKALINE WASTES - HEAVY METALS

Waste Detail(s)

Waste Class: 122
Waste Class Name: ALKALINE WASTES - OTHER METALS

Waste Detail(s)

Waste Class: 264
Waste Class Name: PHOTOPROCESSING WASTES

Waste Detail(s)

Waste Class: 145
Waste Class Name: PAINT/PIGMENT/COATING RESIDUES

Waste Detail(s)

Waste Class: 252
Waste Class Name: WASTE OILS & LUBRICANTS

Waste Detail(s)

Waste Class: 213
Waste Class Name: PETROLEUM DISTILLATES

Waste Detail(s)

Waste Class: 263
Waste Class Name: ORGANIC LABORATORY CHEMICALS

Waste Detail(s)

Waste Class: 251
Waste Class Name: OIL SKIMMINGS & SLUDGES

Waste Detail(s)

Waste Class: 222
Waste Class Name: HEAVY FUELS

77	***14 of 18***	***W/244.6***	***95.2 / 6.31***	***OTTAWA-CARLETON DISTRICT SCHOOL BOARD*** ***RIDGEMONT HIGH SCHOOL 2597 ALTA VISTA DRIVE*** ***OTTAWA ON K1V 7T3***	***GEN***

Generator Info

Generator No:	ON0375216	***Choice of Contact:***	CO_OFFICIAL
Approval Years:	2014	***Contaminated Fac:***	No
Status:		***MHSW Facility:***	No
PO Box No:		***SIC Code:***	611110
Country:	Canada		
Co Admin:	Greg Benson		
Phone No Admin:	613-596-8211 Ext.8549		
SIC Description:	ELEMENTARY AND SECONDARY SCHOOLS		

Waste Detail(s)

Waste Class: 148
Waste Class Name: INORGANIC LABORATORY CHEMICALS

Waste Detail(s)

Waste Class: 146
Waste Class Name: OTHER SPECIFIED INORGANICS

Waste Detail(s)

Waste Class: 112
Waste Class Name: ACID WASTE - HEAVY METALS

Waste Detail(s)

Waste Class: 331
Waste Class Name: WASTE COMPRESSED GASES

Waste Detail(s)

Waste Class: 212
Waste Class Name: ALIPHATIC SOLVENTS

Waste Detail(s)

Waste Class: 263
Waste Class Name: ORGANIC LABORATORY CHEMICALS

Waste Detail(s)

Waste Class: 145
Waste Class Name: PAINT/PIGMENT/COATING RESIDUES

Waste Detail(s)

Waste Class: 251
Waste Class Name: OIL SKIMMINGS & SLUDGES

Waste Detail(s)

Waste Class: 122
Waste Class Name: ALKALINE WASTES - OTHER METALS

Waste Detail(s)

Waste Class: 264
Waste Class Name: PHOTOPROCESSING WASTES

Waste Detail(s)

Waste Class: 121
Waste Class Name: ALKALINE WASTES - HEAVY METALS

Waste Detail(s)

Waste Class: 222
Waste Class Name: HEAVY FUELS

Waste Detail(s)

Waste Class: 213
Waste Class Name: PETROLEUM DISTILLATES

Waste Detail(s)

Waste Class: 252
Waste Class Name: WASTE OILS & LUBRICANTS

Map Key	Number of Records	Direction/ Distance (m)	Elev/Diff (m)	Site	DB
77	15 of 18	W/244.6	95.2 / 6.31	OTTAWA-CARLETON DISTRICT SCHOOL BOARD Health and Safety RIDGEMONT HIGH SCHOOL 2597 ALTA VISTA DRIVE OTTAWA ON K1V 7T3	GEN

Generator Info

Generator No:	ON0375216	**Choice of Contact:**	
Approval Years:	As of Dec 2018	**Contaminated Fac:**	
Status:	Registered	**MHSW Facility:**	
PO Box No:		**SIC Code:**	
Country:	Canada		
Co Admin:			
Phone No Admin:			
SIC Description:			

Waste Detail(s)

Waste Class: 112 C
Waste Class Name: Acid solutions - containing heavy metals

Waste Detail(s)

Waste Class: 121 C
Waste Class Name: Alkaline slutions - containing heavy metals

Waste Detail(s)

Waste Class: 122 C
Waste Class Name: Alkaline slutions - containing other metals and non-metals (not cyanide)

Waste Detail(s)

Waste Class: 146 C
Waste Class Name: Other specified inorganic sludges, slurries or solids

Waste Detail(s)

Waste Class: 145 I
Waste Class Name: Wastes from the use of pigments, coatings and paints

Waste Detail(s)

Waste Class: 145 L
Waste Class Name: Wastes from the use of pigments, coatings and paints

Waste Detail(s)

Waste Class: 146 T
Waste Class Name: Other specified inorganic sludges, slurries or solids

Waste Detail(s)

Waste Class: 148 A
Waste Class Name: Misc. wastes and inorganic chemicals

Waste Detail(s)

Waste Class: 148 B
Waste Class Name: Misc. wastes and inorganic chemicals

Waste Detail(s)

Waste Class: 148 C
Waste Class Name: Misc. wastes and inorganic chemicals

Waste Detail(s)

Waste Class: 148 I
Waste Class Name: Misc. wastes and inorganic chemicals

Waste Detail(s)

Waste Class: 148 R
Waste Class Name: Misc. wastes and inorganic chemicals

Waste Detail(s)

Waste Class: 212 B
Waste Class Name: Aliphatic solvents and residues

Waste Detail(s)

Waste Class: 263 I
Waste Class Name: Misc. waste organic chemicals

Waste Detail(s)

Waste Class: 264 L
Waste Class Name: Photoprocessing wastes

Waste Detail(s)

Waste Class: 331 I
Waste Class Name: Waste compressed gases including cylinders

Waste Detail(s)

Waste Class: 148 L
Waste Class Name: Misc. wastes and inorganic chemicals

Waste Detail(s)

Waste Class: 213 I
Waste Class Name: Petroleum distillates

Waste Detail(s)

Waste Class: 222 L
Waste Class Name: Heavy fuels

Waste Detail(s)

Waste Class: 251 I
Waste Class Name: Waste oils/sludges (petroleum based)

Waste Detail(s)

Waste Class: 263 C
Waste Class Name: Misc. waste organic chemicals

Waste Detail(s)

Waste Class: 251 L
Waste Class Name: Waste oils/sludges (petroleum based)

Waste Detail(s)

Waste Class: 252 L
Waste Class Name: Waste crankcase oils and lubricants

Waste Detail(s)

Waste Class: 263 B
Waste Class Name: Misc. waste organic chemicals

Waste Detail(s)

Waste Class: 212 L
Waste Class Name: Aliphatic solvents and residues

77	16 of 18	W/244.6	95.2 / 6.31	OTTAWA-CARLETON DISTRICT SCHOOL BOARD Health and Safety RIDGEMONT HIGH SCHOOL 2597 ALTA VISTA DRIVE OTTAWA ON K1V 7T3	GEN

Generator Info

Generator No: ON0375216
Approval Years: As of Jul 2020
Status: Registered
PO Box No:
Country: Canada
Co Admin:
Phone No Admin:
SIC Description:

Choice of Contact:
Contaminated Fac:
MHSW Facility:
SIC Code:

Waste Detail(s)

Waste Class: 148 R
Waste Class Name: Misc. wastes and inorganic chemicals

Waste Detail(s)

Waste Class: 263 B
Waste Class Name: Misc. waste organic chemicals

Waste Detail(s)

Waste Class: 212 L
Waste Class Name: Aliphatic solvents and residues

Waste Detail(s)

Waste Class: 148 B
Waste Class Name: Misc. wastes and inorganic chemicals

Waste Detail(s)

Waste Class: 263 I
Waste Class Name: Misc. waste organic chemicals

Waste Detail(s)

Waste Class: 213 I
Waste Class Name: Petroleum distillates

Waste Detail(s)

Waste Class: 148 L
Waste Class Name: Misc. wastes and inorganic chemicals

Waste Detail(s)

Waste Class: 212 B
Waste Class Name: Aliphatic solvents and residues

Waste Detail(s)

Waste Class: 251 L
Waste Class Name: Waste oils/sludges (petroleum based)

Waste Detail(s)

Waste Class: 121 C
Waste Class Name: Alkaline slutions - containing heavy metals

Waste Detail(s)

Waste Class: 146 C
Waste Class Name: Other specified inorganic sludges, slurries or solids

Waste Detail(s)

Waste Class: 252 L
Waste Class Name: Waste crankcase oils and lubricants

Waste Detail(s)

Waste Class: 145 I
Waste Class Name: Wastes from the use of pigments, coatings and paints

Waste Detail(s)

Waste Class: 222 L
Waste Class Name: Heavy fuels

Waste Detail(s)

Waste Class: 122 C
Waste Class Name: Alkaline slutions - containing other metals and non-metals (not cyanide)

Waste Detail(s)

Waste Class: 146 T
Waste Class Name: Other specified inorganic sludges, slurries or solids

Waste Detail(s)

Waste Class: 148 C
Waste Class Name: Misc. wastes and inorganic chemicals

Waste Detail(s)

Waste Class: 251 I
Waste Class Name: Waste oils/sludges (petroleum based)

Waste Detail(s)

Waste Class: 263 C
Waste Class Name: Misc. waste organic chemicals

Waste Detail(s)

Waste Class: 148 I
Waste Class Name: Misc. wastes and inorganic chemicals

Waste Detail(s)

Waste Class: 148 A
Waste Class Name: Misc. wastes and inorganic chemicals

Waste Detail(s)

Waste Class: 112 C
Waste Class Name: Acid solutions - containing heavy metals

Waste Detail(s)

Waste Class: 331 I
Waste Class Name: Waste compressed gases including cylinders

Waste Detail(s)

Waste Class: 145 L
Waste Class Name: Wastes from the use of pigments, coatings and paints

Waste Detail(s)

Map Key	Number of Records	Direction/ Distance (m)	Elev/Diff (m)	Site	DB

Waste Class: 264 L
Waste Class Name: Photoprocessing wastes

77	17 of 18	W/244.6	95.2 / 6.31	OTTAWA-CARLETON DISTRICT SCHOOL BOARD Health and Safety RIDGEMONT HIGH SCHOOL 2597 ALTA VISTA DRIVE OTTAWA ON K1V 7T3	GEN

Generator Info

Generator No: ON0375216
Approval Years: As of Nov 2021
Status: Registered
PO Box No:
Country: Canada
Co Admin:
Phone No Admin:
SIC Description:

Choice of Contact:
Contaminated Fac:
MHSW Facility:
SIC Code:

Waste Detail(s)

Waste Class: 148 C
Waste Class Name: Misc. wastes and inorganic chemicals

Waste Detail(s)

Waste Class: 148 R
Waste Class Name: Misc. wastes and inorganic chemicals

Waste Detail(s)

Waste Class: 252 L
Waste Class Name: Waste crankcase oils and lubricants

Waste Detail(s)

Waste Class: 148 I
Waste Class Name: Misc. wastes and inorganic chemicals

Waste Detail(s)

Waste Class: 146 C
Waste Class Name: Other specified inorganic sludges, slurries or solids

Waste Detail(s)

Waste Class: 263 B
Waste Class Name: Misc. waste organic chemicals

Waste Detail(s)

Waste Class: 212 B
Waste Class Name: Aliphatic solvents and residues

Waste Detail(s)

Waste Class: 146 T
Waste Class Name: Other specified inorganic sludges, slurries or solids

Waste Detail(s)

Waste Class: 263 C
Waste Class Name: Misc. waste organic chemicals

Waste Detail(s)

Waste Class: 264 L
Waste Class Name: Photoprocessing wastes

Waste Detail(s)

Waste Class: 148 A
Waste Class Name: Misc. wastes and inorganic chemicals

Waste Detail(s)

Waste Class: 121 C
Waste Class Name: Alkaline slutions - containing heavy metals

Waste Detail(s)

Waste Class: 222 L
Waste Class Name: Heavy fuels

Waste Detail(s)

Waste Class: 148 B
Waste Class Name: Misc. wastes and inorganic chemicals

Waste Detail(s)

Waste Class: 122 C
Waste Class Name: Alkaline slutions - containing other metals and non-metals (not cyanide)

Waste Detail(s)

Waste Class: 251 I
Waste Class Name: Waste oils/sludges (petroleum based)

Waste Detail(s)

Waste Class: 212 L
Waste Class Name: Aliphatic solvents and residues

Waste Detail(s)

Waste Class: 112 C
Waste Class Name: Acid solutions - containing heavy metals

Waste Detail(s)

Waste Class: 213 I
Waste Class Name: Petroleum distillates

Waste Detail(s)

Waste Class: 251 L
Waste Class Name: Waste oils/sludges (petroleum based)

Waste Detail(s)

Waste Class: 331 I
Waste Class Name: Waste compressed gases including cylinders

Waste Detail(s)

Waste Class: 145 L
Waste Class Name: Wastes from the use of pigments, coatings and paints

Waste Detail(s)

Waste Class: 145 I
Waste Class Name: Wastes from the use of pigments, coatings and paints

Waste Detail(s)

Waste Class: 263 I
Waste Class Name: Misc. waste organic chemicals

Waste Detail(s)

Waste Class: 148 L
Waste Class Name: Misc. wastes and inorganic chemicals

77	18 of 18	W/244.6	95.2 / 6.31	OTTAWA-CARLETON DISTRICT SCHOOL BOARD RIDGEMONT HIGH SCHOOL, 2597 ALTA VISTA DRIVE OTTAWA ON	GEN

Generator Info

Generator No:	ON0375216	**Choice of Contact:**	
Approval Years:	As of Oct 2022	**Contaminated Fac:**	
Status:	Registered	**MHSW Facility:**	
PO Box No:		**SIC Code:**	
Country:	Canada		
Co Admin:			
Phone No Admin:			
SIC Description:			

Waste Detail(s)

Waste Class: 146 C
Waste Class Name: OTHER SPECIFIED INORGANICS

Waste Detail(s)

Waste Class: 145 I
Waste Class Name: PAINT/PIGMENT/COATING RESIDUES

Waste Detail(s)

Waste Class: 121 C
Waste Class Name: ALKALINE WASTES - HEAVY METALS

Waste Detail(s)

Waste Class: 146 T
Waste Class Name: OTHER SPECIFIED INORGANICS

Waste Detail(s)

Waste Class: 252 L
Waste Class Name: WASTE OILS & LUBRICANTS

Waste Detail(s)

Waste Class: 213 I
Waste Class Name: PETROLEUM DISTILLATES

Waste Detail(s)

Waste Class: 148 B
Waste Class Name: INORGANIC LABORATORY CHEMICALS

Waste Detail(s)

Waste Class: 148 R
Waste Class Name: INORGANIC LABORATORY CHEMICALS

Waste Detail(s)

Waste Class: 251 L
Waste Class Name: OIL SKIMMINGS & SLUDGES

Waste Detail(s)

Waste Class: 148 A
Waste Class Name: INORGANIC LABORATORY CHEMICALS

Waste Detail(s)

Waste Class: 251 I
Waste Class Name: OIL SKIMMINGS & SLUDGES

Waste Detail(s)

Waste Class: 148 C
Waste Class Name: INORGANIC LABORATORY CHEMICALS

Waste Detail(s)

Waste Class: 331 I
Waste Class Name: WASTE COMPRESSED GASES

Waste Detail(s)

Waste Class: 122 C
Waste Class Name: ALKALINE WASTES - OTHER METALS

Waste Detail(s)

Waste Class: 212 B
Waste Class Name: ALIPHATIC SOLVENTS

Waste Detail(s)

Waste Class: 263 I
Waste Class Name: ORGANIC LABORATORY CHEMICALS

Waste Detail(s)

Waste Class: 263 T
Waste Class Name: ORGANIC LABORATORY CHEMICALS

Waste Detail(s)

Waste Class: 112 C
Waste Class Name: ACID WASTE - HEAVY METALS

Waste Detail(s)

Waste Class: 263 B
Waste Class Name: ORGANIC LABORATORY CHEMICALS

Waste Detail(s)

Waste Class: 148 L
Waste Class Name: INORGANIC LABORATORY CHEMICALS

Waste Detail(s)

Waste Class: 148 I
Waste Class Name: INORGANIC LABORATORY CHEMICALS

Waste Detail(s)

Waste Class: 212 L
Waste Class Name: ALIPHATIC SOLVENTS

Waste Detail(s)

Waste Class: 263 C
Waste Class Name: ORGANIC LABORATORY CHEMICALS

Waste Detail(s)

Waste Class: 222 L

Waste Class Name: HEAVY FUELS

Waste Detail(s)

Waste Class: 145 L
Waste Class Name: PAINT/PIGMENT/COATING RESIDUES

Waste Detail(s)

Waste Class: 264 L
Waste Class Name: PHOTOPROCESSING WASTES

Generator Info as of July 2024

Generator No: ON0375216
Generator Company Name: OTTAWA-CARLETON DISTRICT SCHOOL BOARD
Street: RIDGEMONT HIGH SCHOOL, 2597 ALTA VISTA DRIVE
City: OTTAWA
Province State: Ontario
Country: Canada
Postal Code: K1V7T3
Waste Class: 264 L, 148 A, 145 I, 331 I, 148 C, 263 I, 251 L, 148 R, 148 B, 121 C, 146 C, 146 T, 148 I, 263 B, 263 C, 112 C, 122 C, 222 L, 148 L, 145 L, 212 B, 212 L, 213 I, 251 I, 252 L, 263 T

Waste Class Decoded:

264 - PHOTOPROCESSING WASTES; 148 - INORGANIC LABORATORY CHEMICALS; 145 - PAINT/PIGMENT/COATING RESIDUES; 331 - WASTE COMPRESSED GASES; 148 - INORGANIC LABORATORY CHEMICALS; 263 - ORGANIC LABORATORY CHEMICALS; 251 - OIL SKIMMINGS & SLUDGES; 148 - INORGANIC LABORATORY CHEMICALS; 148 - INORGANIC LABORATORY CHEMICALS; 121 - ALKALINE WASTES - HEAVY METALS; 146 - OTHER SPECIFIED INORGANICS; 146 - OTHER SPECIFIED INORGANICS; 148 - INORGANIC LABORATORY CHEMICALS; 263 - ORGANIC LABORATORY CHEMICALS; 263 - ORGANIC LABORATORY CHEMICALS; 112 - ACID WASTE - HEAVY METALS; 122 - ALKALINE WASTES - OTHER METALS; 222 - HEAVY FUELS; 148 - INORGANIC LABORATORY CHEMICALS; 145 - PAINT/PIGMENT/COATING RESIDUES; 212 - ALIPHATIC SOLVENTS; 212 - ALIPHATIC SOLVENTS; 213 - PETROLEUM DISTILLATES; 251 - OIL SKIMMINGS & SLUDGES; 252 - WASTE OILS & LUBRICANTS; 263 - ORGANIC LABORATORY CHEMICALS

2017 Generator Info

Gen No: ON0375216
ID: 3384
Contaminated Fac: N
MHSW Facility: N
NAICS Code1: 611110
NAICS Code2:
NAICS Code3:
Choice of Contact: CO_OFFICIAL
Phone No Official: 613-596-8211 Ext.8495
Phone No Admin: 613-596-8211 Ext.8549
County Ont: OTTAWA CARLTON (RM)
County Out:
District: 402
Gen Name: OTTAWA-CARLETON DISTRICT SCHOOL BOARD
Gen Div: Health and Safety
Gen Op Name: OTTAWA-CARLETON DISTRICT SCHOOL BOARD
Gen Op Div: Health and Safety
Site Adrs1: RIDGEMONT HIGH SCHOOL
Site Bldg:
Site Pobox:
Province In: ONTARIO
Site Adrs2: 2597 ALTA VISTA DRIVE
Site City: OTTAWA
Province Out:
Site Postal Code: K1V 7T3
Site Country: Canada
Co Official: Clint Vester
Co Admin: Greg Benson

2017 Generator Manifest

ID:	14653	***Sum Received Qty:***	87.0
Generator No:	ON0375216	***Waste Class Name:***	ORGANIC LABORATORY CHEMICALS
Receiver Type:	035	***Count Manifests:***	2
Waste Char:	B	***District:***	201
Waste Code:	263		

2017 Generator Manifest

ID:	14654	***Sum Received Qty:***	200.0
Generator No:	ON0375216	***Waste Class Name:***	WASTE OILS & LUBRICANTS
Receiver Type:	030	***Count Manifests:***	1
Waste Char:	L	***District:***	402
Waste Code:	252		

2017 Generator Manifest

ID:	14651	***Sum Received Qty:***	72.5
Generator No:	ON0375216	***Waste Class Name:***	INORGANIC LABORATORY CHEMICALS
Receiver Type:	035	***Count Manifests:***	3
Waste Char:	C	***District:***	201
Waste Code:	148		

2017 Generator Manifest

ID:	14650	***Sum Received Qty:***	4.0
Generator No:	ON0375216	***Waste Class Name:***	INORGANIC LABORATORY CHEMICALS
Receiver Type:	035	***Count Manifests:***	1
Waste Char:	B	***District:***	201
Waste Code:	148		

2017 Generator Manifest

ID:	14652	***Sum Received Qty:***	140.0
Generator No:	ON0375216	***Waste Class Name:***	ALIPHATIC SOLVENTS
Receiver Type:	035	***Count Manifests:***	2
Waste Char:	B	***District:***	201
Waste Code:	212		

2018 Generator Info

Gen No:	ON0375216	***Choice of Contact:***	CO_OFFICIAL
ID:	3309	***Phone No Official:***	613-596-8211 Ext.8495
Contaminated Fac:	N	***Phone No Admin:***	613-596-8211 Ext.8549
MHSW Facility:	N	***County Ont:***	OTTAWA CARLTON (RM)
NAICS Code1:	611110	***County Out:***	
NAICS Code2:		***District:***	402
NAICS Code3:			

Gen Name:	OTTAWA-CARLETON DISTRICT SCHOOL BOARD
Gen Div:	Health and Safety
Gen Op Name:	OTTAWA-CARLETON DISTRICT SCHOOL BOARD
Gen Op Div:	Health and Safety
Site Adrs1:	RIDGEMONT HIGH SCHOOL
Site Bldg:	
Site Pobox:	
Province In:	ONTARIO
Site Adrs2:	2597 ALTA VISTA DRIVE
Site City:	OTTAWA
Province Out:	
Site Postal Code:	K1V 7T3
Site Country:	Canada
Co Official:	Clint Vester

Co Admin: Greg Benson

2018 Generator Manifest

ID:	14532	**Sum Received Qty:**	23.5
Generator No:	ON0375216	**Waste Class Name:**	INORGANIC LABORATORY CHEMICALS
Receiver Type:	035	**Count Manifests:**	4
Waste Char:	C	**District:**	201
Waste Code:	148		

2018 Generator Manifest

ID:	14533	**Sum Received Qty:**	40.0
Generator No:	ON0375216	**Waste Class Name:**	ALIPHATIC SOLVENTS
Receiver Type:	035	**Count Manifests:**	1
Waste Char:	B	**District:**	201
Waste Code:	212		

2018 Generator Manifest

ID:	14534	**Sum Received Qty:**	26.0
Generator No:	ON0375216	**Waste Class Name:**	ORGANIC LABORATORY CHEMICALS
Receiver Type:	035	**Count Manifests:**	2
Waste Char:	B	**District:**	201
Waste Code:	263		

2018 Generator Manifest

ID:	14535	**Sum Received Qty:**	390.0
Generator No:	ON0375216	**Waste Class Name:**	WASTE OILS & LUBRICANTS
Receiver Type:	030	**Count Manifests:**	2
Waste Char:	L	**District:**	402
Waste Code:	252		

2019 Generator Info

Gen No:	ON0375216	**Choice of Contact:**	CO_OFFICIAL
ID:	3218	**Phone No Official:**	613-596-8211 Ext.8495
Contaminated Fac:	N	**Phone No Admin:**	613-596-8211 Ext.8549
MHSW Facility:	N	**County Ont:**	OTTAWA CARLTON (RM)
NAICS Code1:	611110	**County Out:**	
NAICS Code2:		**District:**	402
NAICS Code3:			

Gen Name: OTTAWA-CARLETON DISTRICT SCHOOL BOARD
Gen Div: Health and Safety
Gen Op Name: OTTAWA-CARLETON DISTRICT SCHOOL BOARD
Gen Op Div: Health and Safety
Site Adrs1: RIDGEMONT HIGH SCHOOL
Site Bldg:
Site Pobox:
Province In: ONTARIO
Site Adrs2: 2597 ALTA VISTA DRIVE
Site City: OTTAWA
Province Out:
Site Postal Code: K1V 7T3
Site Country: Canada
Co Official: Clint Vester
Co Admin: Greg Benson

2019 Generator Manifest

ID:	14176	***Sum Received Qty:***	145.0
Generator No:	ON0375216	***Waste Class Name:***	INORGANIC LABORATORY CHEMICALS
Receiver Type:	035	***Count Manifests:***	5
Waste Char:	C	***District:***	201
Waste Code:	148		

2019 Generator Manifest

ID:	14175	***Sum Received Qty:***	3.0
Generator No:	ON0375216	***Waste Class Name:***	INORGANIC LABORATORY CHEMICALS
Receiver Type:	035	***Count Manifests:***	1
Waste Char:	A	***District:***	201
Waste Code:	148		

2019 Generator Manifest

ID:	14178	***Sum Received Qty:***	47.0
Generator No:	ON0375216	***Waste Class Name:***	ALIPHATIC SOLVENTS
Receiver Type:	035	***Count Manifests:***	1
Waste Char:	B	***District:***	201
Waste Code:	212		

2019 Generator Manifest

ID:	14177	***Sum Received Qty:***	0.0
Generator No:	ON0375216	***Waste Class Name:***	INORGANIC LABORATORY CHEMICALS
Receiver Type:	035	***Count Manifests:***	1
Waste Char:	I	***District:***	201
Waste Code:	148		

2019 Generator Manifest

ID:	14180	***Sum Received Qty:***	4.0
Generator No:	ON0375216	***Waste Class Name:***	ORGANIC LABORATORY CHEMICALS
Receiver Type:	035	***Count Manifests:***	1
Waste Char:	I	***District:***	201
Waste Code:	263		

2019 Generator Manifest

ID:	14181	***Sum Received Qty:***	210.0
Generator No:	ON0375216	***Waste Class Name:***	WASTE OILS & LUBRICANTS
Receiver Type:	030	***Count Manifests:***	1
Waste Char:	L	***District:***	402
Waste Code:	252		

2019 Generator Manifest

ID:	14179	***Sum Received Qty:***	85.0
Generator No:	ON0375216	***Waste Class Name:***	ORGANIC LABORATORY CHEMICALS
Receiver Type:	035	***Count Manifests:***	2
Waste Char:	B	***District:***	201
Waste Code:	263		

2020 Generator Info

Gen No:	ON0375216	***Choice of Contact:***	CO_OFFICIAL
ID:	3124	***Phone No Official:***	613-596-8211 Ext.8495
Contaminated Fac:	N	***Phone No Admin:***	613-596-8211 Ext.8549
MHSW Facility:	N	***County Ont:***	OTTAWA CARLTON (RM)

NAICS Code1:	611110	***County Out:***	
NAICS Code2:		***District:***	402
NAICS Code3:			
Gen Name:	OTTAWA-CARLETON DISTRICT SCHOOL BOARD		
Gen Div:	Health and Safety		
Gen Op Name:	OTTAWA-CARLETON DISTRICT SCHOOL BOARD		
Gen Op Div:	Health and Safety		
Site Adrs1:	RIDGEMONT HIGH SCHOOL		
Site Bldg:			
Site Pobox:			
Province In:	ONTARIO		
Site Adrs2:	2597 ALTA VISTA DRIVE		
Site City:	OTTAWA		
Province Out:			
Site Postal Code:	K1V 7T3		
Site Country:	Canada		
Co Official:	Clint Vester		
Co Admin:	Greg Benson		

2020 Generator Manifest

ID:	12781	***Sum Received Qty:***	16.0
Generator No:	ON0375216	***Waste Class Name:***	ORGANIC LABORATORY CHEMICALS
Receiver Type:	035	***Count Manifests:***	2
Waste Char:	B	***District:***	201
Waste Code:	263		

2020 Generator Manifest

ID:	12780	***Sum Received Qty:***	9.5
Generator No:	ON0375216	***Waste Class Name:***	INORGANIC LABORATORY CHEMICALS
Receiver Type:	035	***Count Manifests:***	1
Waste Char:	L	***District:***	201
Waste Code:	148		

2020 Generator Manifest

ID:	12779	***Sum Received Qty:***	17.0
Generator No:	ON0375216	***Waste Class Name:***	INORGANIC LABORATORY CHEMICALS
Receiver Type:	035	***Count Manifests:***	3
Waste Char:	C	***District:***	201
Waste Code:	148		

2020 Generator Manifest

ID:	12782	***Sum Received Qty:***	204.0
Generator No:	ON0375216	***Waste Class Name:***	WASTE OILS & LUBRICANTS
Receiver Type:	030	***Count Manifests:***	1
Waste Char:	L	***District:***	402
Waste Code:	252		

2020 Generator Manifest

ID:	12778	***Sum Received Qty:***	0.5
Generator No:	ON0375216	***Waste Class Name:***	INORGANIC LABORATORY CHEMICALS
Receiver Type:	035	***Count Manifests:***	1
Waste Char:	A	***District:***	201
Waste Code:	148		

2021 Generator Info

Gen No:	ON0375216	**Choice of Contact:**	CO_OFFICIAL
ID:	3061	**Phone No Official:**	613-596-8211 Ext.8495
Contaminated Fac:	N	**Phone No Admin:**	613-596-8211 Ext.8549
MHSW Facility:	N	**County Ont:**	OTTAWA CARLTON (RM)
NAICS Code1:	611110	**County Out:**	
NAICS Code2:		**District:**	402
NAICS Code3:			
Gen Name:	OTTAWA-CARLETON DISTRICT SCHOOL BOARD		
Gen Div:	Health and Safety		
Gen Op Name:	OTTAWA-CARLETON DISTRICT SCHOOL BOARD		
Gen Op Div:	Health and Safety		
Site Adrs1:	RIDGEMONT HIGH SCHOOL		
Site Bldg:			
Site Pobox:			
Province In:	ONTARIO		
Site Adrs2:	2597 ALTA VISTA DRIVE		
Site City:	OTTAWA		
Province Out:			
Site Postal Code:	K1V 7T3		
Site Country:	Canada		
Co Official:	Clint Vester		
Co Admin:	Greg Benson		

2021 Generator Manifest

ID:	12941	**Sum Received Qty:**	15.0
Generator No:	ON0375216	**Waste Class Name:**	PAINT/PIGMENT/COATING RESIDUES
Receiver Type:	035	**Count Manifests:**	1
Waste Char:	L	**District:**	201
Waste Code:	145		

2021 Generator Manifest

ID:	12944	**Sum Received Qty:**	0.08
Generator No:	ON0375216	**Waste Class Name:**	INORGANIC LABORATORY CHEMICALS
Receiver Type:	035	**Count Manifests:**	1
Waste Char:	R	**District:**	201
Waste Code:	148		

2021 Generator Manifest

ID:	12945	**Sum Received Qty:**	161.0
Generator No:	ON0375216	**Waste Class Name:**	ALIPHATIC SOLVENTS
Receiver Type:	035	**Count Manifests:**	2
Waste Char:	B	**District:**	201
Waste Code:	212		

2021 Generator Manifest

ID:	12942	**Sum Received Qty:**	14.25
Generator No:	ON0375216	**Waste Class Name:**	INORGANIC LABORATORY CHEMICALS
Receiver Type:	035	**Count Manifests:**	2
Waste Char:	C	**District:**	201
Waste Code:	148		

2021 Generator Manifest

ID:	12946	**Sum Received Qty:**	11.0
Generator No:	ON0375216	**Waste Class Name:**	ORGANIC LABORATORY CHEMICALS
Receiver Type:	035	**Count Manifests:**	1
Waste Char:	T	**District:**	201
Waste Code:	263		

2021 Generator Manifest

ID:	12943	***Sum Received Qty:***	7.5
Generator No:	ON0375216	***Waste Class Name:***	INORGANIC LABORATORY CHEMICALS
Receiver Type:	035	***Count Manifests:***	1
Waste Char:	L	***District:***	201
Waste Code:	148		

78	*1 of 26*	*W/245.5*	*97.0 / 8.08*	***OTTAWA (SEE&USE ON1285703)*** ***ECOLE S. CHARLEBOIS 2525 PROMENADE*** ***ALTA VISTA*** ***OTTAWA ON***	***GEN***

Generator Info

Generator No:	ON0375222	***Choice of Contact:***	
Approval Years:	98	***Contaminated Fac:***	
Status:		***MHSW Facility:***	
PO Box No:		***SIC Code:***	8511
Country:			
Co Admin:			
Phone No Admin:			
SIC Description:	ELEMT./SECON. EDUC.		

78	*2 of 26*	*W/245.5*	*97.0 / 8.08*	***OTTAWA ROMAN CATHOLIC SEPARATE SCHOOL BD*** ***ST. PATRICK'S HIGH SCHOOL 2525 ALTA VISTA DRIVE*** ***OTTAWA ON K1V 7T3***	***GEN***

Generator Info

Generator No:	ON0426412	***Choice of Contact:***	
Approval Years:	93,94,95,96	***Contaminated Fac:***	
Status:		***MHSW Facility:***	
PO Box No:		***SIC Code:***	8511
Country:			
Co Admin:			
Phone No Admin:			
SIC Description:	ELEMT./SECON. EDUC.		

Waste Detail(s)

Waste Class:	148
Waste Class Name:	INORGANIC LABORATORY CHEMICALS

Waste Detail(s)

Waste Class:	252
Waste Class Name:	WASTE OILS & LUBRICANTS

Waste Detail(s)

Waste Class:	263
Waste Class Name:	ORGANIC LABORATORY CHEMICALS

Map Key	Number of Records	Direction/ Distance (m)	Elev/Diff (m)	Site	DB
78	3 of 26	W/245.5	97.0 / 8.08	OTTAWA-CARLETON CATHOLIC SCHOOL BOARD ST. PATRICK'S HIGH SCHOOL 2525 ALTA VISTA DRIVE OTTAWA ON K1V 7T3	GEN

Generator Info

Generator No:	ON0426412	**Choice of Contact:**	
Approval Years:	97,98,99,00,01	**Contaminated Fac:**	
Status:		**MHSW Facility:**	
PO Box No:		**SIC Code:**	8511
Country:			
Co Admin:			
Phone No Admin:			
SIC Description:	ELEMT./SECON. EDUC.		

Waste Detail(s)

Waste Class: 148
Waste Class Name: INORGANIC LABORATORY CHEMICALS

Waste Detail(s)

Waste Class: 252
Waste Class Name: WASTE OILS & LUBRICANTS

Waste Detail(s)

Waste Class: 263
Waste Class Name: ORGANIC LABORATORY CHEMICALS

78	4 of 26	W/245.5	97.0 / 8.08	CONSEIL SCOLAIRE DE LANGUE FRANCAISE ECOLE SECONDAIRE CHARLEBOIS 2525 PROMENADE ALTA VISTA OTTAWA ON K1J 9L8	GEN

Generator Info

Generator No:	ON1285703	**Choice of Contact:**	
Approval Years:	92,93,97,98	**Contaminated Fac:**	
Status:		**MHSW Facility:**	
PO Box No:		**SIC Code:**	8511
Country:			
Co Admin:			
Phone No Admin:			
SIC Description:	ELEMT./SECON. EDUC.		

Waste Detail(s)

Waste Class: 263
Waste Class Name: ORGANIC LABORATORY CHEMICALS

Waste Detail(s)

Waste Class: 252

Map Key	Number of Records	Direction/ Distance (m)	Elev/Diff (m)	Site	DB

Waste Class Name: WASTE OILS & LUBRICANTS

Waste Detail(s)

Waste Class: 242
Waste Class Name: HALOGENATED PESTICIDES

Waste Detail(s)

Waste Class: 148
Waste Class Name: INORGANIC LABORATORY CHEMICALS

78	5 of 26	W/245.5	97.0 / 8.08	C.S.D.L.F.D'.O.-C.1420 PLACE BLAIR29-498 ECOLE SECONDAIRE CHARLEBOIS 2525 PROMENADE ALTA VISTA GLOUCESTER ON K1J 9L8	GEN

Generator Info

Generator No: ON1285703
Approval Years: 94,95,96
Status:
PO Box No:
Country:
Co Admin:
Phone No Admin:
SIC Description: ELEMT./SECON. EDUC.

Choice of Contact:
Contaminated Fac:
MHSW Facility:
SIC Code: 8511

Waste Detail(s)

Waste Class: 242
Waste Class Name: HALOGENATED PESTICIDES

Waste Detail(s)

Waste Class: 252
Waste Class Name: WASTE OILS & LUBRICANTS

Waste Detail(s)

Waste Class: 148
Waste Class Name: INORGANIC LABORATORY CHEMICALS

Waste Detail(s)

Waste Class: 263
Waste Class Name: ORGANIC LABORATORY CHEMICALS

78	6 of 26	W/245.5	97.0 / 8.08	CONSEIL DES ECOLES PUBLIQUES CHARLEBOIS 2525 PROMENADE ALTA VISTA OTTAWA ON K1J 9L8	GEN

Generator Info

Generator No: ON1285703

Choice of Contact:

Approval Years: 99,00
Status:
PO Box No:
Country:
Co Admin:
Phone No Admin:
SIC Description: ELEMT./SECON. EDUC.

Contaminated Fac:
MHSW Facility:
SIC Code: 8511

Waste Detail(s)

Waste Class: 263
Waste Class Name: ORGANIC LABORATORY CHEMICALS

Waste Detail(s)

Waste Class: 148
Waste Class Name: INORGANIC LABORATORY CHEMICALS

Waste Detail(s)

Waste Class: 242
Waste Class Name: HALOGENATED PESTICIDES

Waste Detail(s)

Waste Class: 252
Waste Class Name: WASTE OILS & LUBRICANTS

78	7 of 26	W/245.5	97.0 / 8.08	CONSEIL (OUT OF BUSINESS)UES CHARLEBOIS 2525 PROMENADE ALTA VISTA OTTAWA ON K1J 9L8	GEN

Generator Info

Generator No: ON1285703
Approval Years: 01
Status:
PO Box No:
Country:
Co Admin:
Phone No Admin:
SIC Description: ELEMT./SECON. EDUC.

Choice of Contact:
Contaminated Fac:
MHSW Facility:
SIC Code: 8511

Waste Detail(s)

Waste Class: 148
Waste Class Name: INORGANIC LABORATORY CHEMICALS

Waste Detail(s)

Waste Class: 242
Waste Class Name: HALOGENATED PESTICIDES

Waste Detail(s)

Waste Class: 252
Waste Class Name: WASTE OILS & LUBRICANTS

Waste Detail(s)

Waste Class: 263
Waste Class Name: ORGANIC LABORATORY CHEMICALS

78	8 of 26	W/245.5	97.0 / 8.08	Ottawa-Carleton Catholic School Board St. Patrick High School 2525 Alta Vista Drive Ottawa ON K1V 7T3	GEN

Generator Info

Generator No: ON5853645
Approval Years: 02,03,04,05,06
Status:
PO Box No:
Country:
Co Admin:
Phone No Admin:
SIC Description:

Choice of Contact:
Contaminated Fac:
MHSW Facility:
SIC Code:

Waste Detail(s)

Waste Class: 148
Waste Class Name: INORGANIC LABORATORY CHEMICALS

Waste Detail(s)

Waste Class: 243
Waste Class Name: PCB'S

Waste Detail(s)

Waste Class: 263
Waste Class Name: ORGANIC LABORATORY CHEMICALS

Waste Detail(s)

Waste Class: 264
Waste Class Name: PHOTOPROCESSING WASTES

Waste Detail(s)

Waste Class: 145
Waste Class Name: PAINT/PIGMENT/COATING RESIDUES

Waste Detail(s)

Waste Class: 251
Waste Class Name: OIL SKIMMINGS & SLUDGES

Waste Detail(s)

Waste Class: 252
Waste Class Name: WASTE OILS & LUBRICANTS

Waste Detail(s)

Waste Class: 213
Waste Class Name: PETROLEUM DISTILLATES

Waste Detail(s)

Waste Class: 331
Waste Class Name: WASTE COMPRESSED GASES

78	9 of 26	W/245.5	97.0 / 8.08	Ottawa Carleton Catholic School Board<UNOFFICIAL> 2525 Altavista Ottawa ON	SPL

Ref No: 8208-6DBQ9T
Year:
Incident Dt: 6/10/2005
Dt MOE Arvl on Scn:
MOE Reported Dt: 6/13/2005
Dt Document Closed:
Site No:
MOE Response:
Site County/District:
Site Geo Ref Meth:
Site District Office: Ottawa
Nearest Watercourse:
Site Name: St. Patrick's School<UNOFFICIAL>
Site Address:
Site Region:
Site Municipality: Ottawa
Site Lot:
Site Conc:
Site Geo Ref Accu:
Site Map Datum:
Northing:
Easting:
Entity Operating Name:
Client Name: Ottawa Carleton Catholic School Board<UNOFFICIAL>
Client Type:
Source Type:
Incident Cause:
Incident Preceding Spill:
Incident Reason:
Incident Summary: Ottawa: 400 lb R134a to air
Environment Impact: Not Anticipated
Health Env Consequence:
Nature of Impact: Air Pollution
Contaminant Qty: 181.8 Kg
Contaminant Qty 1: 181.8
Contaminant Unit: Kg
Contaminant Code:
Contaminant Name: REFRIGERANT GAS, N.O.S.
Contaminant Limit 1:
Contam Limit Freq 1:
Contaminant UN No 1:
Receiving Medium: Air
Activity Preceding Spill:
Property 2nd Watershed:
Property Tertiary Watershed:
Sector Type:
SAC Action Class: Spills to Air - gases and vapours
Call Report Locatn Geodata:
Time Reported:

Municipality No:
Nature of Damage:
Discharger Report: 0
Material Group: Gases/Particulate
Impact to Health:
Agency Involved:

Map Key	Number of Records	Direction/ Distance (m)	Elev/Diff (m)	Site	DB
System Facility Address:					
78	10 of 26	W/245.5	97.0 / 8.08	Ottawa Catholic District School Board St. Patrick High School 2525 Alta Vista Drive Ottawa ON K1V 7T3	GEN

Generator Info

Generator No:	ON5853645	Choice of Contact:	
Approval Years:	07,08	Contaminated Fac:	
Status:		MHSW Facility:	
PO Box No:		SIC Code:	611690
Country:			
Co Admin:			
Phone No Admin:			
SIC Description:	All Other Schools and Instruction		

Waste Detail(s)

Waste Class: 145
Waste Class Name: PAINT/PIGMENT/COATING RESIDUES

Waste Detail(s)

Waste Class: 148
Waste Class Name: INORGANIC LABORATORY CHEMICALS

Waste Detail(s)

Waste Class: 212
Waste Class Name: ALIPHATIC SOLVENTS

Waste Detail(s)

Waste Class: 251
Waste Class Name: OIL SKIMMINGS & SLUDGES

Waste Detail(s)

Waste Class: 252
Waste Class Name: WASTE OILS & LUBRICANTS

Waste Detail(s)

Waste Class: 263
Waste Class Name: ORGANIC LABORATORY CHEMICALS

Waste Detail(s)

Waste Class: 264
Waste Class Name: PHOTOPROCESSING WASTES

Waste Detail(s)

Waste Class: 331

Map Key	Number of Records	Direction/ Distance (m)	Elev/Diff (m)	Site	DB

Waste Class Name: WASTE COMPRESSED GASES

Waste Detail(s)

Waste Class: 213
Waste Class Name: PETROLEUM DISTILLATES

Waste Detail(s)

Waste Class: 243
Waste Class Name: PCB'S

78	11 of 26	W/245.5	97.0 / 8.08	Ottawa Catholic District School Board St. Patrick High School 2525 Alta Vista Drive Ottawa ON K1V 7T3	GEN

Generator Info

Generator No: ON5853645
Approval Years: 2009
Status:
PO Box No:
Country:
Co Admin:
Phone No Admin:
SIC Description: All Other Schools and Instruction

Choice of Contact:
Contaminated Fac:
MHSW Facility:
SIC Code: 611690

Waste Detail(s)

Waste Class: 264
Waste Class Name: PHOTOPROCESSING WASTES

Waste Detail(s)

Waste Class: 331
Waste Class Name: WASTE COMPRESSED GASES

Waste Detail(s)

Waste Class: 148
Waste Class Name: INORGANIC LABORATORY CHEMICALS

Waste Detail(s)

Waste Class: 251
Waste Class Name: OIL SKIMMINGS & SLUDGES

Waste Detail(s)

Waste Class: 145
Waste Class Name: PAINT/PIGMENT/COATING RESIDUES

Waste Detail(s)

Waste Class: 212
Waste Class Name: ALIPHATIC SOLVENTS

Waste Detail(s)

Waste Class: 213
Waste Class Name: PETROLEUM DISTILLATES

Waste Detail(s)

Waste Class: 243
Waste Class Name: PCBS

Waste Detail(s)

Waste Class: 252
Waste Class Name: WASTE OILS & LUBRICANTS

Waste Detail(s)

Waste Class: 263
Waste Class Name: ORGANIC LABORATORY CHEMICALS

78	12 of 26	W/245.5	97.0 / 8.08	Ottawa Catholic District School Board St. Patrick High School 2525 Alta Vista Drive Ottawa ON K1V 7T3	GEN

Generator Info

Generator No: ON5853645
Approval Years: 2010
Status:
PO Box No:
Country:
Co Admin:
Phone No Admin:
SIC Description: All Other Schools and Instruction

Choice of Contact:
Contaminated Fac:
MHSW Facility:
SIC Code: 611690

Waste Detail(s)

Waste Class: 263
Waste Class Name: ORGANIC LABORATORY CHEMICALS

Waste Detail(s)

Waste Class: 145
Waste Class Name: PAINT/PIGMENT/COATING RESIDUES

Waste Detail(s)

Waste Class: 251
Waste Class Name: OIL SKIMMINGS & SLUDGES

Waste Detail(s)

Waste Class: 331
Waste Class Name: WASTE COMPRESSED GASES

Waste Detail(s)

Waste Class: 252
Waste Class Name: WASTE OILS & LUBRICANTS

Waste Detail(s)

Waste Class: 213
Waste Class Name: PETROLEUM DISTILLATES

Waste Detail(s)

Waste Class: 243
Waste Class Name: PCBS

Waste Detail(s)

Waste Class: 264
Waste Class Name: PHOTOPROCESSING WASTES

Waste Detail(s)

Waste Class: 148
Waste Class Name: INORGANIC LABORATORY CHEMICALS

Waste Detail(s)

Waste Class: 212
Waste Class Name: ALIPHATIC SOLVENTS

78	***13 of 26***	***W/245.5***	***97.0 / 8.08***	***Ottawa Catholic District School Board*** ***St. Patrick High School 2525 Alta Vista Drive*** ***Ottawa ON K1V 7T3***	***GEN***

Generator Info

Generator No:	ON5853645	***Choice of Contact:***	
Approval Years:	2011	***Contaminated Fac:***	
Status:		***MHSW Facility:***	
PO Box No:		***SIC Code:***	611690
Country:			
Co Admin:			
Phone No Admin:			
SIC Description:	All Other Schools and Instruction		

Waste Detail(s)

Waste Class: 331
Waste Class Name: WASTE COMPRESSED GASES

Waste Detail(s)

Waste Class: 148
Waste Class Name: INORGANIC LABORATORY CHEMICALS

Waste Detail(s)

Waste Class: 263
Waste Class Name: ORGANIC LABORATORY CHEMICALS

Waste Detail(s)

Waste Class: 264
Waste Class Name: PHOTOPROCESSING WASTES

Waste Detail(s)

Waste Class: 212
Waste Class Name: ALIPHATIC SOLVENTS

Waste Detail(s)

Waste Class: 243
Waste Class Name: PCBS

Waste Detail(s)

Waste Class: 145
Waste Class Name: PAINT/PIGMENT/COATING RESIDUES

Waste Detail(s)

Waste Class: 251
Waste Class Name: OIL SKIMMINGS & SLUDGES

Waste Detail(s)

Waste Class: 252
Waste Class Name: WASTE OILS & LUBRICANTS

Waste Detail(s)

Waste Class: 213
Waste Class Name: PETROLEUM DISTILLATES

78	14 of 26	W/245.5	97.0 / 8.08	Ottawa Carleton District School Board 2525 Alta Vista Dr Ottawa ON	SPL

Ref No: 5763-97PQES
Year:
Incident Dt: 07-MAY-13
Dt MOE Arvl on Scn:
MOE Reported Dt: 14-MAY-13
Dt Document Closed:
Site No:
MOE Response: No Field Response
Site County/District:
Site Geo Ref Meth: NA
Site District Office:
Nearest Watercourse:
Site Name: St. Patrick's High School
Site Address: 2525 Alta Vista Dr
Site Region:
Site Municipality: Ottawa

Municipality No:
Nature of Damage:
Discharger Report:
Material Group:
Impact to Health:
Agency Involved:

Site Lot:	
Site Conc:	
Site Geo Ref Accu:	NA
Site Map Datum:	NA
Northing:	NA
Easting:	NA
Entity Operating Name:	
Client Name:	Ottawa Carleton District School Board
Client Type:	
Source Type:	
Incident Cause:	Leak/Break
Incident Preceding Spill:	
Incident Reason:	Equipment Failure
Incident Summary:	Johnson Controls: 521 kg R134A to atm.
Environment Impact:	Confirmed
Health Env Consequence:	
Nature of Impact:	Air Pollution
Contaminant Qty:	521 kg
Contaminant Qty 1:	521
Contaminant Unit:	kg
Contaminant Code:	38
Contaminant Name:	REFRIGERANT GAS, N.O.S.
Contaminant Limit 1:	
Contam Limit Freq 1:	
Contaminant UN No 1:	
Receiving Medium:	
Activity Preceding Spill:	
Property 2nd Watershed:	
Property Tertiary Watershed:	
Sector Type:	Other
SAC Action Class:	Air Spills - Gases and Vapours
Call Report Locatn Geodata:	
Time Reported:	
System Facility Address:	

78	15 of 26	W/245.5	97.0 / 8.08	2525 Altavista Drive Ottawa ON	SPL

Ref No:	0467-97HQJD	**Municipality No:**	
Year:		**Nature of Damage:**	
Incident Dt:	08-MAY-13	**Discharger Report:**	
Dt MOE Arvl on Scn:		**Material Group:**	
MOE Reported Dt:	08-MAY-13	**Impact to Health:**	
Dt Document Closed:		**Agency Involved:**	
Site No:			
MOE Response:	No Field Response		
Site County/District:			
Site Geo Ref Meth:			
Site District Office:			
Nearest Watercourse:			
Site Name:	St.Patricks Catholic High Schoo.<UNOFFICIAL>		
Site Address:	2525 Altavista Drive		
Site Region:			
Site Municipality:	Ottawa		
Site Lot:			
Site Conc:			
Site Geo Ref Accu:			
Site Map Datum:			
Northing:			
Easting:			
Entity Operating Name:			
Client Name:			
Client Type:			
Source Type:			

Incident Cause:	Leak/Break
Incident Preceding Spill:	
Incident Reason:	Unknown / N/A
Incident Summary:	St.PatrickCatholic HS: R134 to atm
Environment Impact:	Confirmed
Health Env Consequence:	
Nature of Impact:	Air Pollution
Contaminant Qty:	1000 lb
Contaminant Qty 1:	1000
Contaminant Unit:	lb
Contaminant Code:	38
Contaminant Name:	FREON R-134A (CFC)
Contaminant Limit 1:	
Contam Limit Freq 1:	
Contaminant UN No 1:	
Receiving Medium:	
Activity Preceding Spill:	
Property 2nd Watershed:	
Property Tertiary Watershed:	
Sector Type:	Other
SAC Action Class:	Air Spills - Gases and Vapours
Call Report Locatn Geodata:	
Time Reported:	
System Facility Address:	

78	***16 of 26***	***W/245.5***	***97.0 / 8.08***	***Ottawa Catholic District School Board*** ***St. Patrick High School 2525 Alta Vista Drive*** ***Ottawa ON K1V 7T3***	***GEN***

Generator Info

Generator No:	ON5853645	***Choice of Contact:***	
Approval Years:	2012	***Contaminated Fac:***	
Status:		***MHSW Facility:***	
PO Box No:		***SIC Code:***	611690
Country:			
Co Admin:			
Phone No Admin:			
SIC Description:	All Other Schools and Instruction		

Waste Detail(s)

Waste Class:	252
Waste Class Name:	WASTE OILS & LUBRICANTS

Waste Detail(s)

Waste Class:	145
Waste Class Name:	PAINT/PIGMENT/COATING RESIDUES

Waste Detail(s)

Waste Class:	212
Waste Class Name:	ALIPHATIC SOLVENTS

Waste Detail(s)

Waste Class:	148
Waste Class Name:	INORGANIC LABORATORY CHEMICALS

Waste Detail(s)

Waste Class: 263
Waste Class Name: ORGANIC LABORATORY CHEMICALS

Waste Detail(s)

Waste Class: 243
Waste Class Name: PCBS

Waste Detail(s)

Waste Class: 251
Waste Class Name: OIL SKIMMINGS & SLUDGES

Waste Detail(s)

Waste Class: 331
Waste Class Name: WASTE COMPRESSED GASES

Waste Detail(s)

Waste Class: 264
Waste Class Name: PHOTOPROCESSING WASTES

Waste Detail(s)

Waste Class: 213
Waste Class Name: PETROLEUM DISTILLATES

78	17 of 26	W/245.5	97.0 / 8.08	Ottawa Catholic District School Board St. Patrick High School 2525 Alta Vista Drive Ottawa ON	GEN

Generator Info

Generator No: ON5853645
Approval Years: 2013
Status:
PO Box No:
Country:
Co Admin:
Phone No Admin:
SIC Description: ALL OTHER SCHOOLS AND INSTRUCTION

Choice of Contact:
Contaminated Fac:
MHSW Facility:
SIC Code: 611690

Waste Detail(s)

Waste Class: 213
Waste Class Name: PETROLEUM DISTILLATES

Waste Detail(s)

Waste Class: 243
Waste Class Name: PCBS

Waste Detail(s)

Waste Class: 263
Waste Class Name: ORGANIC LABORATORY CHEMICALS

Waste Detail(s)

Waste Class: 251
Waste Class Name: OIL SKIMMINGS & SLUDGES

Waste Detail(s)

Waste Class: 145
Waste Class Name: PAINT/PIGMENT/COATING RESIDUES

Waste Detail(s)

Waste Class: 264
Waste Class Name: PHOTOPROCESSING WASTES

Waste Detail(s)

Waste Class: 146
Waste Class Name: OTHER SPECIFIED INORGANICS

Waste Detail(s)

Waste Class: 252
Waste Class Name: WASTE OILS & LUBRICANTS

Waste Detail(s)

Waste Class: 148
Waste Class Name: INORGANIC LABORATORY CHEMICALS

Waste Detail(s)

Waste Class: 331
Waste Class Name: WASTE COMPRESSED GASES

Waste Detail(s)

Waste Class: 212
Waste Class Name: ALIPHATIC SOLVENTS

78	18 of 26	W/245.5	97.0 / 8.08	St. Patrick's School, Ottawa<UNOFFICIAL> 2525 Altavista Drive Ottawa ON	SPL

Ref No: 7587-AJ8Q7J
Year:
Incident Dt: 1/30/2017
Dt MOE Arvl on Scn:
MOE Reported Dt: 2/3/2017
Dt Document Closed:
Site No: NA
MOE Response: No
Site County/District:

Municipality No:
Nature of Damage:
Discharger Report:
Material Group:
Impact to Health:
Agency Involved:

Site Geo Ref Meth:	
Site District Office:	
Nearest Watercourse:	
Site Name:	St. Patrick's High School<UNOFFICIAL>
Site Address:	2525 Altavista Drive
Site Region:	
Site Municipality:	Ottawa
Site Lot:	
Site Conc:	
Site Geo Ref Accu:	
Site Map Datum:	
Northing:	
Easting:	
Entity Operating Name:	
Client Name:	St. Patrick's School, Ottawa<UNOFFICIAL>
Client Type:	
Source Type:	
Incident Cause:	
Incident Preceding Spill:	Leak/Break
Incident Reason:	Equipment Failure
Incident Summary:	Johnson Controls: 220 lbs of R134a released to atm
Environment Impact:	
Health Env Consequence:	
Nature of Impact:	
Contaminant Qty:	220 lb
Contaminant Qty 1:	220
Contaminant Unit:	lb
Contaminant Code:	38
Contaminant Name:	REFRIGERANT GAS, N.O.S.
Contaminant Limit 1:	
Contam Limit Freq 1:	
Contaminant UN No 1:	
Receiving Medium:	Air
Activity Preceding Spill:	
Property 2nd Watershed:	
Property Tertiary Watershed:	
Sector Type:	Miscellaneous Industrial
SAC Action Class:	Primary Assessment of Spills
Call Report Locatn Geodata:	
Time Reported:	
System Facility Address:	

78	***19 of 26***	***W/245.5***	***97.0 / 8.08***	***Ottawa Catholic District School Board*** ***St. Patrick High School 2525 Alta Vista Drive*** ***Ottawa ON K1V 7T3***	***GEN***

Generator Info

Generator No:	ON5853645	***Choice of Contact:***	CO_OFFICIAL
Approval Years:	2016	***Contaminated Fac:***	No
Status:		***MHSW Facility:***	No
PO Box No:		***SIC Code:***	611690
Country:	Canada		
Co Admin:			
Phone No Admin:			
SIC Description:	ALL OTHER SCHOOLS AND INSTRUCTION		

Waste Detail(s)

Waste Class:	263
Waste Class Name:	ORGANIC LABORATORY CHEMICALS

Waste Detail(s)

Waste Class: 212
Waste Class Name: ALIPHATIC SOLVENTS

Waste Detail(s)

Waste Class: 148
Waste Class Name: INORGANIC LABORATORY CHEMICALS

Waste Detail(s)

Waste Class: 213
Waste Class Name: PETROLEUM DISTILLATES

Waste Detail(s)

Waste Class: 264
Waste Class Name: PHOTOPROCESSING WASTES

Waste Detail(s)

Waste Class: 145
Waste Class Name: PAINT/PIGMENT/COATING RESIDUES

Waste Detail(s)

Waste Class: 146
Waste Class Name: OTHER SPECIFIED INORGANICS

Waste Detail(s)

Waste Class: 252
Waste Class Name: WASTE OILS & LUBRICANTS

Waste Detail(s)

Waste Class: 243
Waste Class Name: PCBS

Waste Detail(s)

Waste Class: 331
Waste Class Name: WASTE COMPRESSED GASES

Waste Detail(s)

Waste Class: 251
Waste Class Name: OIL SKIMMINGS & SLUDGES

78	***20 of 26***	***W/245.5***	***97.0 / 8.08***	***Ottawa Catholic District School Board*** ***St. Patrick High School 2525 Alta Vista Drive*** ***Ottawa ON K1V 7T3***	***GEN***

Generator Info

Generator No:	ON5853645	***Choice of Contact:***	CO_OFFICIAL
Approval Years:	2015	***Contaminated Fac:***	No
Status:		***MHSW Facility:***	No
PO Box No:		***SIC Code:***	611690
Country:	Canada		
Co Admin:			
Phone No Admin:			
SIC Description:	ALL OTHER SCHOOLS AND INSTRUCTION		

Waste Detail(s)

Waste Class: 212
Waste Class Name: ALIPHATIC SOLVENTS

Waste Detail(s)

Waste Class: 252
Waste Class Name: WASTE OILS & LUBRICANTS

Waste Detail(s)

Waste Class: 213
Waste Class Name: PETROLEUM DISTILLATES

Waste Detail(s)

Waste Class: 145
Waste Class Name: PAINT/PIGMENT/COATING RESIDUES

Waste Detail(s)

Waste Class: 148
Waste Class Name: INORGANIC LABORATORY CHEMICALS

Waste Detail(s)

Waste Class: 146
Waste Class Name: OTHER SPECIFIED INORGANICS

Waste Detail(s)

Waste Class: 263
Waste Class Name: ORGANIC LABORATORY CHEMICALS

Waste Detail(s)

Waste Class: 243
Waste Class Name: PCBS

Waste Detail(s)

Waste Class: 264
Waste Class Name: PHOTOPROCESSING WASTES

Waste Detail(s)

Waste Class: 331
Waste Class Name: WASTE COMPRESSED GASES

Waste Detail(s)

Waste Class: 251
Waste Class Name: OIL SKIMMINGS & SLUDGES

78	21 of 26	W/245.5	97.0 / 8.08	Ottawa Catholic District School Board St. Patrick High School 2525 Alta Vista Drive Ottawa ON K1V 7T3	GEN

Generator Info

Generator No: ON5853645
Approval Years: 2014
Status:
PO Box No:
Country: Canada
Co Admin:
Phone No Admin:
SIC Description: ALL OTHER SCHOOLS AND INSTRUCTION
Choice of Contact: CO_OFFICIAL
Contaminated Fac: No
MHSW Facility: No
SIC Code: 611690

Waste Detail(s)

Waste Class: 264
Waste Class Name: PHOTOPROCESSING WASTES

Waste Detail(s)

Waste Class: 331
Waste Class Name: WASTE COMPRESSED GASES

Waste Detail(s)

Waste Class: 145
Waste Class Name: PAINT/PIGMENT/COATING RESIDUES

Waste Detail(s)

Waste Class: 212
Waste Class Name: ALIPHATIC SOLVENTS

Waste Detail(s)

Waste Class: 251
Waste Class Name: OIL SKIMMINGS & SLUDGES

Waste Detail(s)

Waste Class: 252
Waste Class Name: WASTE OILS & LUBRICANTS

Waste Detail(s)

Waste Class: 263
Waste Class Name: ORGANIC LABORATORY CHEMICALS

Waste Detail(s)

Waste Class: 243
Waste Class Name: PCBS

Waste Detail(s)

Waste Class: 213
Waste Class Name: PETROLEUM DISTILLATES

Waste Detail(s)

Waste Class: 148
Waste Class Name: INORGANIC LABORATORY CHEMICALS

Waste Detail(s)

Waste Class: 146
Waste Class Name: OTHER SPECIFIED INORGANICS

78	22 of 26	W/245.5	97.0 / 8.08	Ottawa Catholic District School Board St. Patrick High School 2525 Alta Vista Drive Ottawa ON K1V 7T3	GEN

Generator Info

Generator No:	ON5853645	**Choice of Contact:**	
Approval Years:	As of Dec 2018	**Contaminated Fac:**	
Status:	Registered	**MHSW Facility:**	
PO Box No:		**SIC Code:**	
Country:	Canada		
Co Admin:			
Phone No Admin:			
SIC Description:			

Waste Detail(s)

Waste Class: 213 L
Waste Class Name: Petroleum distillates

Waste Detail(s)

Waste Class: 263 I
Waste Class Name: Misc. waste organic chemicals

Waste Detail(s)

Waste Class: 331 I
Waste Class Name: Waste compressed gases including cylinders

Waste Detail(s)

Waste Class: 148 L

Waste Class Name: Misc. wastes and inorganic chemicals

Waste Detail(s)

Waste Class: 263 L
Waste Class Name: Misc. waste organic chemicals

Waste Detail(s)

Waste Class: 148 B
Waste Class Name: Misc. wastes and inorganic chemicals

Waste Detail(s)

Waste Class: 264 L
Waste Class Name: Photoprocessing wastes

Waste Detail(s)

Waste Class: 251 L
Waste Class Name: Waste oils/sludges (petroleum based)

Waste Detail(s)

Waste Class: 212 B
Waste Class Name: Aliphatic solvents and residues

Waste Detail(s)

Waste Class: 213 T
Waste Class Name: Petroleum distillates

Waste Detail(s)

Waste Class: 221 I
Waste Class Name: Light fuels

Waste Detail(s)

Waste Class: 251 T
Waste Class Name: Waste oils/sludges (petroleum based)

Waste Detail(s)

Waste Class: 252 L
Waste Class Name: Waste crankcase oils and lubricants

Waste Detail(s)

Waste Class: 263 A
Waste Class Name: Misc. waste organic chemicals

Waste Detail(s)

Waste Class: 145 I
Waste Class Name: Wastes from the use of pigments, coatings and paints

Waste Detail(s)

Waste Class: 145 L
Waste Class Name: Wastes from the use of pigments, coatings and paints

Waste Detail(s)

Waste Class: 146 T
Waste Class Name: Other specified inorganic sludges, slurries or solids

Waste Detail(s)

Waste Class: 148 R
Waste Class Name: Misc. wastes and inorganic chemicals

Waste Detail(s)

Waste Class: 148 I
Waste Class Name: Misc. wastes and inorganic chemicals

Waste Detail(s)

Waste Class: 148 A
Waste Class Name: Misc. wastes and inorganic chemicals

Waste Detail(s)

Waste Class: 212 L
Waste Class Name: Aliphatic solvents and residues

Waste Detail(s)

Waste Class: 148 C
Waste Class Name: Misc. wastes and inorganic chemicals

Waste Detail(s)

Waste Class: 263 B
Waste Class Name: Misc. waste organic chemicals

Waste Detail(s)

Waste Class: 213 I
Waste Class Name: Petroleum distillates

78	23 of 26	W/245.5	97.0 / 8.08	2525 Alta Vista Dr Ottawa ON K1V7T3	EHS

Order No:	20161128084	***Nearest Intersection:***	
Status:	C	***Municipality:***	
Report Type:	Custom Report	***Client Prov/State:***	ON
Report Date:	05-DEC-16	***Search Radius (km):***	.25
Date Received:	28-NOV-16	***X:***	-75.659068
Previous Site Name:		***Y:***	45.37805
Lot/Building Size:			
Additional Info Ordered:	City Directory		

Map Key	Number of Records	Direction/ Distance (m)	Elev/Diff (m)	Site	DB
78	24 of 26	W/245.5	97.0 / 8.08	Ottawa Catholic District School Board St. Patrick High School 2525 Alta Vista Drive Ottawa ON K1V 7T3	GEN

Generator Info

Generator No:	ON5853645	**Choice of Contact:**	
Approval Years:	As of Jul 2020	**Contaminated Fac:**	
Status:	Registered	**MHSW Facility:**	
PO Box No:		**SIC Code:**	
Country:	Canada		
Co Admin:			
Phone No Admin:			
SIC Description:			

Waste Detail(s)

Waste Class: 146 T
Waste Class Name: Other specified inorganic sludges, slurries or solids

Waste Detail(s)

Waste Class: 221 I
Waste Class Name: Light fuels

Waste Detail(s)

Waste Class: 212 B
Waste Class Name: Aliphatic solvents and residues

Waste Detail(s)

Waste Class: 213 T
Waste Class Name: Petroleum distillates

Waste Detail(s)

Waste Class: 264 L
Waste Class Name: Photoprocessing wastes

Waste Detail(s)

Waste Class: 148 B
Waste Class Name: Misc. wastes and inorganic chemicals

Waste Detail(s)

Waste Class: 213 L
Waste Class Name: Petroleum distillates

Waste Detail(s)

Waste Class: 148 I
Waste Class Name: Misc. wastes and inorganic chemicals

Waste Detail(s)

Waste Class: 263 B
Waste Class Name: Misc. waste organic chemicals

Waste Detail(s)

Waste Class: 212 L
Waste Class Name: Aliphatic solvents and residues

Waste Detail(s)

Waste Class: 331 I
Waste Class Name: Waste compressed gases including cylinders

Waste Detail(s)

Waste Class: 148 R
Waste Class Name: Misc. wastes and inorganic chemicals

Waste Detail(s)

Waste Class: 251 L
Waste Class Name: Waste oils/sludges (petroleum based)

Waste Detail(s)

Waste Class: 263 A
Waste Class Name: Misc. waste organic chemicals

Waste Detail(s)

Waste Class: 148 A
Waste Class Name: Misc. wastes and inorganic chemicals

Waste Detail(s)

Waste Class: 145 I
Waste Class Name: Wastes from the use of pigments, coatings and paints

Waste Detail(s)

Waste Class: 148 L
Waste Class Name: Misc. wastes and inorganic chemicals

Waste Detail(s)

Waste Class: 251 T
Waste Class Name: Waste oils/sludges (petroleum based)

Waste Detail(s)

Waste Class: 263 I
Waste Class Name: Misc. waste organic chemicals

Map Key	Number of Records	Direction/ Distance (m)	Elev/Diff (m)	Site	DB

Waste Detail(s)

Waste Class: 263 L
Waste Class Name: Misc. waste organic chemicals

Waste Detail(s)

Waste Class: 213 I
Waste Class Name: Petroleum distillates

Waste Detail(s)

Waste Class: 145 L
Waste Class Name: Wastes from the use of pigments, coatings and paints

Waste Detail(s)

Waste Class: 252 L
Waste Class Name: Waste crankcase oils and lubricants

Waste Detail(s)

Waste Class: 148 C
Waste Class Name: Misc. wastes and inorganic chemicals

78	25 of 26	W/245.5	97.0 / 8.08	Ottawa Catholic District School Board St. Patrick High School 2525 Alta Vista Drive Ottawa ON K1V 7T3	GEN

Generator Info

Generator No:	ON5853645	***Choice of Contact:***	
Approval Years:	As of Nov 2021	***Contaminated Fac:***	
Status:	Registered	***MHSW Facility:***	
PO Box No:		***SIC Code:***	
Country:	Canada		
Co Admin:			
Phone No Admin:			
SIC Description:			

Waste Detail(s)

Waste Class: 148 I
Waste Class Name: Misc. wastes and inorganic chemicals

Waste Detail(s)

Waste Class: 251 L
Waste Class Name: Waste oils/sludges (petroleum based)

Waste Detail(s)

Waste Class: 212 B
Waste Class Name: Aliphatic solvents and residues

Waste Detail(s)

Waste Class: 263 I
Waste Class Name: Misc. waste organic chemicals

Waste Detail(s)

Waste Class: 213 I
Waste Class Name: Petroleum distillates

Waste Detail(s)

Waste Class: 264 L
Waste Class Name: Photoprocessing wastes

Waste Detail(s)

Waste Class: 148 L
Waste Class Name: Misc. wastes and inorganic chemicals

Waste Detail(s)

Waste Class: 212 L
Waste Class Name: Aliphatic solvents and residues

Waste Detail(s)

Waste Class: 263 A
Waste Class Name: Misc. waste organic chemicals

Waste Detail(s)

Waste Class: 213 L
Waste Class Name: Petroleum distillates

Waste Detail(s)

Waste Class: 148 R
Waste Class Name: Misc. wastes and inorganic chemicals

Waste Detail(s)

Waste Class: 263 L
Waste Class Name: Misc. waste organic chemicals

Waste Detail(s)

Waste Class: 252 L
Waste Class Name: Waste crankcase oils and lubricants

Waste Detail(s)

Waste Class: 213 T
Waste Class Name: Petroleum distillates

Waste Detail(s)

Waste Class: 331 I
Waste Class Name: Waste compressed gases including cylinders

Waste Detail(s)

Waste Class: 221 I
Waste Class Name: Light fuels

Waste Detail(s)

Waste Class: 263 B
Waste Class Name: Misc. waste organic chemicals

Waste Detail(s)

Waste Class: 146 T
Waste Class Name: Other specified inorganic sludges, slurries or solids

Waste Detail(s)

Waste Class: 251 T
Waste Class Name: Waste oils/sludges (petroleum based)

Waste Detail(s)

Waste Class: 145 I
Waste Class Name: Wastes from the use of pigments, coatings and paints

Waste Detail(s)

Waste Class: 148 A
Waste Class Name: Misc. wastes and inorganic chemicals

Waste Detail(s)

Waste Class: 148 C
Waste Class Name: Misc. wastes and inorganic chemicals

Waste Detail(s)

Waste Class: 148 B
Waste Class Name: Misc. wastes and inorganic chemicals

Waste Detail(s)

Waste Class: 145 L
Waste Class Name: Wastes from the use of pigments, coatings and paints

78	26 of 26	W/245.5	97.0 / 8.08	Ottawa Catholic District School Board 2525 Alta Vista Drive Ottawa ON	GEN

Generator Info

Generator No: ON5853645
Approval Years: As of Oct 2022
Choice of Contact:
Contaminated Fac:

Status: Registered
MHSW Facility:
PO Box No:
SIC Code:
Country: Canada
Co Admin:
Phone No Admin:
SIC Description:

Waste Detail(s)

Waste Class: 148 B
Waste Class Name: INORGANIC LABORATORY CHEMICALS

Waste Detail(s)

Waste Class: 263 L
Waste Class Name: ORGANIC LABORATORY CHEMICALS

Waste Detail(s)

Waste Class: 212 L
Waste Class Name: ALIPHATIC SOLVENTS

Waste Detail(s)

Waste Class: 331 I
Waste Class Name: WASTE COMPRESSED GASES

Waste Detail(s)

Waste Class: 213 L
Waste Class Name: PETROLEUM DISTILLATES

Waste Detail(s)

Waste Class: 146 T
Waste Class Name: OTHER SPECIFIED INORGANICS

Waste Detail(s)

Waste Class: 148 A
Waste Class Name: INORGANIC LABORATORY CHEMICALS

Waste Detail(s)

Waste Class: 263 I
Waste Class Name: ORGANIC LABORATORY CHEMICALS

Waste Detail(s)

Waste Class: 263 B
Waste Class Name: ORGANIC LABORATORY CHEMICALS

Waste Detail(s)

Waste Class: 212 B
Waste Class Name: ALIPHATIC SOLVENTS

Waste Detail(s)

Waste Class: 213 I
Waste Class Name: PETROLEUM DISTILLATES

Waste Detail(s)

Waste Class: 251 L
Waste Class Name: OIL SKIMMINGS & SLUDGES

Waste Detail(s)

Waste Class: 263 A
Waste Class Name: ORGANIC LABORATORY CHEMICALS

Waste Detail(s)

Waste Class: 148 C
Waste Class Name: INORGANIC LABORATORY CHEMICALS

Waste Detail(s)

Waste Class: 221 I
Waste Class Name: LIGHT FUELS

Waste Detail(s)

Waste Class: 251 T
Waste Class Name: OIL SKIMMINGS & SLUDGES

Waste Detail(s)

Waste Class: 148 R
Waste Class Name: INORGANIC LABORATORY CHEMICALS

Waste Detail(s)

Waste Class: 264 L
Waste Class Name: PHOTOPROCESSING WASTES

Waste Detail(s)

Waste Class: 213 T
Waste Class Name: PETROLEUM DISTILLATES

Waste Detail(s)

Waste Class: 145 I
Waste Class Name: PAINT/PIGMENT/COATING RESIDUES

Waste Detail(s)

Waste Class: 263 C
Waste Class Name: ORGANIC LABORATORY CHEMICALS

Waste Detail(s)

Waste Class: 148 I
Waste Class Name: INORGANIC LABORATORY CHEMICALS

Waste Detail(s)

Waste Class: 252 L
Waste Class Name: WASTE OILS & LUBRICANTS

Waste Detail(s)

Waste Class: 145 L
Waste Class Name: PAINT/PIGMENT/COATING RESIDUES

Waste Detail(s)

Waste Class: 148 L
Waste Class Name: INORGANIC LABORATORY CHEMICALS

Generator Info as of July 2024

Generator No: ON5853645
Generator Company Name: Ottawa Catholic District School Board
Street: 2525 Alta Vista Drive
City: Ottawa
Province State: Ontario
Country: Canada
Postal Code: K1V 7T3
Waste Class: 148 T, 263 T, 148 A, 213 I, 252 L, 251 L, 264 L, 263 A, 148 L, 145 L, 263 L, 331 I, 148 C, 148 I, 212 L, 263 I, 145 I, 251 T, 213 L, 146 T, 213 T, 263 B, 148 B, 148 R, 212 B, 221 I, 263 C

Waste Class Decoded:

148 - INORGANIC LABORATORY CHEMICALS; 263 - ORGANIC LABORATORY CHEMICALS; 148 - INORGANIC LABORATORY CHEMICALS; 213 - PETROLEUM DISTILLATES; 252 - WASTE OILS & LUBRICANTS; 251 - OIL SKIMMINGS & SLUDGES; 264 - PHOTOPROCESSING WASTES; 263 - ORGANIC LABORATORY CHEMICALS; 148 - INORGANIC LABORATORY CHEMICALS; 145 - PAINT/PIGMENT/COATING RESIDUES; 263 - ORGANIC LABORATORY CHEMICALS; 331 - WASTE COMPRESSED GASES; 148 - INORGANIC LABORATORY CHEMICALS; 148 - INORGANIC LABORATORY CHEMICALS; 212 - ALIPHATIC SOLVENTS; 263 - ORGANIC LABORATORY CHEMICALS; 145 - PAINT/PIGMENT/COATING RESIDUES; 251 - OIL SKIMMINGS & SLUDGES; 213 - PETROLEUM DISTILLATES; 146 - OTHER SPECIFIED INORGANICS; 213 - PETROLEUM DISTILLATES; 263 - ORGANIC LABORATORY CHEMICALS; 148 - INORGANIC LABORATORY CHEMICALS; 148 - INORGANIC LABORATORY CHEMICALS; 212 - ALIPHATIC SOLVENTS; 221 - LIGHT FUELS; 263 - ORGANIC LABORATORY CHEMICALS

2017 Generator Info

Gen No: ON5853645
ID: 23112
Contaminated Fac: N
MHSW Facility: N
NAICS Code1: 611690
NAICS Code2:
NAICS Code3:
Gen Name: Ottawa Catholic District School Board
Gen Div:
Gen Op Name: Ottawa Catholic School Board
Gen Op Div:
Site Adrs1: St. Patrick High School
Site Bldg:
Site Pobox:
Province In: ONTARIO
Site Adrs2: 2525 Alta Vista Drive
Site City: Ottawa

Choice of Contact: CO_OFFICIAL
Phone No Official: 613-2244455 Ext.2640
Phone No Admin:
County Ont: OTTAWA CARLTON (RM)
County Out:
District: 402

Province Out:
Site Postal Code: K1V 7T3
Site Country: Canada
Co Official: Chantal Mazerolle
Co Admin:

2017 Generator Manifest

ID: 48099
Generator No: ON5853645
Receiver Type: 035
Waste Char: R
Waste Code: 148
Sum Received Qty: 3.0
Waste Class Name: INORGANIC LABORATORY CHEMICALS
Count Manifests: 1
District: 201

2017 Generator Manifest

ID: 48096
Generator No: ON5853645
Receiver Type: 035
Waste Char: A
Waste Code: 148
Sum Received Qty: 2.5
Waste Class Name: INORGANIC LABORATORY CHEMICALS
Count Manifests: 2
District: 201

2017 Generator Manifest

ID: 48100
Generator No: ON5853645
Receiver Type: 035
Waste Char: B
Waste Code: 263
Sum Received Qty: 80.0
Waste Class Name: ORGANIC LABORATORY CHEMICALS
Count Manifests: 2
District: 201

2017 Generator Manifest

ID: 48101
Generator No: ON5853645
Receiver Type: 030
Waste Char: L
Waste Code: 251
Sum Received Qty: 318.0
Waste Class Name: OIL SKIMMINGS & SLUDGES
Count Manifests: 1
District: 402

2017 Generator Manifest

ID: 48102
Generator No: ON5853645
Receiver Type: 030
Waste Char: T
Waste Code: 251
Sum Received Qty: 45.0
Waste Class Name: OIL SKIMMINGS & SLUDGES
Count Manifests: 3
District: 402

2017 Generator Manifest

ID: 48098
Generator No: ON5853645
Receiver Type: 035
Waste Char: C
Waste Code: 148
Sum Received Qty: 234.0
Waste Class Name: INORGANIC LABORATORY CHEMICALS
Count Manifests: 3
District: 201

2017 Generator Manifest

ID: 48095
Generator No: ON5853645
Receiver Type: 035
Waste Char: L
Sum Received Qty: 740.0
Waste Class Name: PAINT/PIGMENT/COATING RESIDUES
Count Manifests: 2
District: 201

Waste Code: 145

2017 Generator Manifest

ID: 48097
Generator No: ON5853645
Receiver Type: 035
Waste Char: B
Waste Code: 148
Sum Received Qty: 1.3
Waste Class Name: INORGANIC LABORATORY CHEMICALS
Count Manifests: 1
District: 201

2018 Generator Info

Gen No: ON5853645
ID: 23331
Contaminated Fac: N
MHSW Facility: N
NAICS Code1: 611690
NAICS Code2:
NAICS Code3:
Gen Name: Ottawa Catholic District School Board
Gen Div:
Gen Op Name: Ottawa Catholic School Board
Gen Op Div:
Site Adrs1: St. Patrick High School
Site Bldg:
Site Pobox:
Province In: ONTARIO
Site Adrs2: 2525 Alta Vista Drive
Site City: Ottawa
Province Out:
Site Postal Code: K1V 7T3
Site Country: Canada
Co Official: Chantal Mazerolle
Co Admin:
Choice of Contact: CO_OFFICIAL
Phone No Official: 613-2244455 Ext.2640
Phone No Admin:
County Ont: OTTAWA CARLTON (RM)
County Out:
District: 402

2018 Generator Manifest

ID: 47959
Generator No: ON5853645
Receiver Type: 035
Waste Char: L
Waste Code: 145
Sum Received Qty: 213.0
Waste Class Name: PAINT/PIGMENT/COATING RESIDUES
Count Manifests: 1
District: 201

2018 Generator Manifest

ID: 47966
Generator No: ON5853645
Receiver Type: 030
Waste Char: T
Waste Code: 251
Sum Received Qty: 45.0
Waste Class Name: OIL SKIMMINGS & SLUDGES
Count Manifests: 3
District: 402

2018 Generator Manifest

ID: 47962
Generator No: ON5853645
Receiver Type: 035
Waste Char: B
Waste Code: 212
Sum Received Qty: 18.0
Waste Class Name: ALIPHATIC SOLVENTS
Count Manifests: 1
District: 201

2018 Generator Manifest

ID:	47961	**Sum Received Qty:**	0.7
Generator No:	ON5853645	**Waste Class Name:**	INORGANIC LABORATORY CHEMICALS
Receiver Type:	035	**Count Manifests:**	1
Waste Char:	R	**District:**	201
Waste Code:	148		

2018 Generator Manifest

ID:	47965	**Sum Received Qty:**	370.0
Generator No:	ON5853645	**Waste Class Name:**	OIL SKIMMINGS & SLUDGES
Receiver Type:	030	**Count Manifests:**	1
Waste Char:	L	**District:**	402
Waste Code:	251		

2018 Generator Manifest

ID:	47963	**Sum Received Qty:**	54.0
Generator No:	ON5853645	**Waste Class Name:**	ORGANIC LABORATORY CHEMICALS
Receiver Type:	035	**Count Manifests:**	2
Waste Char:	B	**District:**	201
Waste Code:	263		

2018 Generator Manifest

ID:	47960	**Sum Received Qty:**	72.5
Generator No:	ON5853645	**Waste Class Name:**	INORGANIC LABORATORY CHEMICALS
Receiver Type:	035	**Count Manifests:**	4
Waste Char:	C	**District:**	201
Waste Code:	148		

2018 Generator Manifest

ID:	47964	**Sum Received Qty:**	114.0
Generator No:	ON5853645	**Waste Class Name:**	LIGHT FUELS
Receiver Type:	030	**Count Manifests:**	1
Waste Char:	I	**District:**	402
Waste Code:	221		

2019 Generator Info

Gen No:	ON5853645	**Choice of Contact:**	CO_OFFICIAL
ID:	23445	**Phone No Official:**	613-2244455 Ext.2640
Contaminated Fac:	N	**Phone No Admin:**	
MHSW Facility:	N	**County Ont:**	OTTAWA CARLTON (RM)
NAICS Code1:	611690	**County Out:**	
NAICS Code2:		**District:**	402
NAICS Code3:			
Gen Name:	Ottawa Catholic District School Board		
Gen Div:			
Gen Op Name:	Ottawa Catholic School Board		
Gen Op Div:			
Site Adrs1:	St. Patrick High School		
Site Bldg:			
Site Pobox:			
Province In:	ONTARIO		
Site Adrs2:	2525 Alta Vista Drive		
Site City:	Ottawa		
Province Out:			
Site Postal Code:	K1V 7T3		
Site Country:	Canada		
Co Official:	Chantal Mazerolle		
Co Admin:			

2019 Generator Manifest

ID:	47708	***Sum Received Qty:***	473.0
Generator No:	ON5853645	***Waste Class Name:***	PAINT/PIGMENT/COATING RESIDUES
Receiver Type:	035	***Count Manifests:***	1
Waste Char:	I	***District:***	201
Waste Code:	145		

2019 Generator Manifest

ID:	47711	***Sum Received Qty:***	145.0
Generator No:	ON5853645	***Waste Class Name:***	INORGANIC LABORATORY CHEMICALS
Receiver Type:	035	***Count Manifests:***	4
Waste Char:	C	***District:***	201
Waste Code:	148		

2019 Generator Manifest

ID:	47716	***Sum Received Qty:***	305.0
Generator No:	ON5853645	***Waste Class Name:***	OIL SKIMMINGS & SLUDGES
Receiver Type:	030	***Count Manifests:***	1
Waste Char:	L	***District:***	402
Waste Code:	251		

2019 Generator Manifest

ID:	47713	***Sum Received Qty:***	64.0
Generator No:	ON5853645	***Waste Class Name:***	ALIPHATIC SOLVENTS
Receiver Type:	035	***Count Manifests:***	1
Waste Char:	B	***District:***	201
Waste Code:	212		

2019 Generator Manifest

ID:	47717	***Sum Received Qty:***	15.0
Generator No:	ON5853645	***Waste Class Name:***	OIL SKIMMINGS & SLUDGES
Receiver Type:	030	***Count Manifests:***	1
Waste Char:	T	***District:***	402
Waste Code:	251		

2019 Generator Manifest

ID:	47709	***Sum Received Qty:***	100.0
Generator No:	ON5853645	***Waste Class Name:***	OTHER SPECIFIED INORGANICS
Receiver Type:	035	***Count Manifests:***	1
Waste Char:	T	***District:***	201
Waste Code:	146		

2019 Generator Manifest

ID:	47712	***Sum Received Qty:***	1.0
Generator No:	ON5853645	***Waste Class Name:***	INORGANIC LABORATORY CHEMICALS
Receiver Type:	035	***Count Manifests:***	1
Waste Char:	R	***District:***	201
Waste Code:	148		

2019 Generator Manifest

ID:	47710	***Sum Received Qty:***	24.0
Generator No:	ON5853645	***Waste Class Name:***	INORGANIC LABORATORY CHEMICALS
Receiver Type:	035	***Count Manifests:***	2
Waste Char:	A	***District:***	201
Waste Code:	148		

2019 Generator Manifest

ID:	47714	***Sum Received Qty:***	142.0
Generator No:	ON5853645	***Waste Class Name:***	ORGANIC LABORATORY CHEMICALS
Receiver Type:	035	***Count Manifests:***	4
Waste Char:	B	***District:***	201
Waste Code:	263		

2019 Generator Manifest

ID:	47715	***Sum Received Qty:***	7.0
Generator No:	ON5853645	***Waste Class Name:***	WASTE COMPRESSED GASES
Receiver Type:	035	***Count Manifests:***	3
Waste Char:	I	***District:***	201
Waste Code:	331		

2020 Generator Info

Gen No:	ON5853645	***Choice of Contact:***	CO_OFFICIAL
ID:	23170	***Phone No Official:***	613-2244455 Ext.2640
Contaminated Fac:	N	***Phone No Admin:***	
MHSW Facility:	N	***County Ont:***	OTTAWA CARLTON (RM)
NAICS Code1:	611690	***County Out:***	
NAICS Code2:		***District:***	402
NAICS Code3:			
Gen Name:	Ottawa Catholic District School Board		
Gen Div:			
Gen Op Name:	Ottawa Catholic School Board		
Gen Op Div:			
Site Adrs1:	St. Patrick High School		
Site Bldg:			
Site Pobox:			
Province In:	ONTARIO		
Site Adrs2:	2525 Alta Vista Drive		
Site City:	Ottawa		
Province Out:			
Site Postal Code:	K1V 7T3		
Site Country:	Canada		
Co Official:	Chantal Mazerolle		
Co Admin:			

2020 Generator Manifest

ID:	44339	***Sum Received Qty:***	235.0
Generator No:	ON5853645	***Waste Class Name:***	PAINT/PIGMENT/COATING RESIDUES
Receiver Type:	035	***Count Manifests:***	1
Waste Char:	L	***District:***	201
Waste Code:	145		

2020 Generator Manifest

ID:	44343	***Sum Received Qty:***	305.0
Generator No:	ON5853645	***Waste Class Name:***	OIL SKIMMINGS & SLUDGES
Receiver Type:	030	***Count Manifests:***	1
Waste Char:	L	***District:***	402
Waste Code:	251		

2020 Generator Manifest

ID:	44341	***Sum Received Qty:***	24.0
Generator No:	ON5853645	***Waste Class Name:***	ALIPHATIC SOLVENTS
Receiver Type:	035	***Count Manifests:***	1
Waste Char:	B	***District:***	201
Waste Code:	212		

2020 Generator Manifest

ID:	44340	***Sum Received Qty:***	53.0
Generator No:	ON5853645	***Waste Class Name:***	INORGANIC LABORATORY CHEMICALS
Receiver Type:	035	***Count Manifests:***	2
Waste Char:	C	***District:***	201
Waste Code:	148		

2020 Generator Manifest

ID:	44344	***Sum Received Qty:***	15.0
Generator No:	ON5853645	***Waste Class Name:***	OIL SKIMMINGS & SLUDGES
Receiver Type:	030	***Count Manifests:***	1
Waste Char:	T	***District:***	402
Waste Code:	251		

2020 Generator Manifest

ID:	44345	***Sum Received Qty:***	562.0
Generator No:	ON5853645	***Waste Class Name:***	WASTE OILS & LUBRICANTS
Receiver Type:	030	***Count Manifests:***	1
Waste Char:	L	***District:***	402
Waste Code:	252		

2020 Generator Manifest

ID:	44342	***Sum Received Qty:***	18.0
Generator No:	ON5853645	***Waste Class Name:***	ORGANIC LABORATORY CHEMICALS
Receiver Type:	035	***Count Manifests:***	1
Waste Char:	B	***District:***	201
Waste Code:	263		

2021 Generator Info

Gen No:	ON5853645	***Choice of Contact:***	CO_OFFICIAL
ID:	23507	***Phone No Official:***	613-2244455 Ext.2640
Contaminated Fac:	N	***Phone No Admin:***	
MHSW Facility:	N	***County Ont:***	OTTAWA CARLTON (RM)
NAICS Code1:	611690	***County Out:***	
NAICS Code2:		***District:***	402
NAICS Code3:			
Gen Name:	Ottawa Catholic District School Board		
Gen Div:			
Gen Op Name:	Ottawa Catholic School Board		
Gen Op Div:			
Site Adrs1:	St. Patrick High School		
Site Bldg:			
Site Pobox:			
Province In:	ONTARIO		
Site Adrs2:	2525 Alta Vista Drive		
Site City:	Ottawa		
Province Out:			

Site Postal Code: K1V 7T3
Site Country: Canada
Co Official: Chantal Mazerolle
Co Admin:

2021 Generator Manifest

ID: 46030
Generator No: ON5853645
Receiver Type: 035
Waste Char: I
Waste Code: 145
Sum Received Qty: 46.5
Waste Class Name: PAINT/PIGMENT/COATING RESIDUES
Count Manifests: 1
District: 201

2021 Generator Manifest

ID: 46033
Generator No: ON5853645
Receiver Type: 035
Waste Char: B
Waste Code: 212
Sum Received Qty: 37.6
Waste Class Name: ALIPHATIC SOLVENTS
Count Manifests: 1
District: 201

2021 Generator Manifest

ID: 46034
Generator No: ON5853645
Receiver Type: 035
Waste Char: B
Waste Code: 263
Sum Received Qty: 1.75
Waste Class Name: ORGANIC LABORATORY CHEMICALS
Count Manifests: 1
District: 201

2021 Generator Manifest

ID: 46031
Generator No: ON5853645
Receiver Type: 035
Waste Char: C
Waste Code: 148
Sum Received Qty: 43.0
Waste Class Name: INORGANIC LABORATORY CHEMICALS
Count Manifests: 5
District: 201

2021 Generator Manifest

ID: 46036
Generator No: ON5853645
Receiver Type: 030
Waste Char: T
Waste Code: 251
Sum Received Qty: 25.0
Waste Class Name: OIL SKIMMINGS & SLUDGES
Count Manifests: 2
District: 402

2021 Generator Manifest

ID: 46035
Generator No: ON5853645
Receiver Type: 030
Waste Char: L
Waste Code: 251
Sum Received Qty: 250.0
Waste Class Name: OIL SKIMMINGS & SLUDGES
Count Manifests: 1
District: 402

2021 Generator Manifest

ID: 46032
Generator No: ON5853645
Receiver Type: 035
Waste Char: I
Waste Code: 148
Sum Received Qty: 2.0
Waste Class Name: INORGANIC LABORATORY CHEMICALS
Count Manifests: 1
District: 201

Map Key	Number of Records	Direction/ Distance (m)	Elev/Diff (m)	Site	DB
79	1 of 37	ENE/245.8	88.9 / 0.00	ZELLERS INC. STORE 56 HERONGATE MALL, 1670 HERON ROAD OTTAWA ON K1V 0C2	PES

Detail Licence No:
Licence No:
Status:
Approval Date:
Report Source:
Licence Type: Vendor
Licence Type Code:
Licence Class:
Licence Control:
Latitude:
Longitude:
Lot:
Concession:
Region:
District:
County:
Trade Name:
PDF URL:

Operator Box:
Operator Class:
Operator No:
Operator Type:
Oper Area Code:
Oper Phone No:
Operator Ext:
Operator Lot:
Oper Concession:
Operator Region:
Operator District:
Operator County:
Op Municipality:
Post Office Box:
MOE District:
SWP Area Name:

Map Key	Number of Records	Direction/ Distance (m)	Elev/Diff (m)	Site	DB
79	2 of 37	ENE/245.8	88.9 / 0.00	ZELLERS INC. 1670 HERON ROAD OTTAWA ON K1V 0C2	PES

Detail Licence No:
Licence No:
Status:
Approval Date:
Report Source:
Licence Type: Vendor
Licence Type Code:
Licence Class:
Licence Control:
Latitude:
Longitude:
Lot:
Concession:
Region:
District:
County:
Trade Name:
PDF URL:

Operator Box:
Operator Class:
Operator No:
Operator Type:
Oper Area Code:
Oper Phone No:
Operator Ext:
Operator Lot:
Oper Concession:
Operator Region:
Operator District:
Operator County:
Op Municipality:
Post Office Box:
MOE District:
SWP Area Name:

Map Key	Number of Records	Direction/ Distance (m)	Elev/Diff (m)	Site	DB
79	3 of 37	ENE/245.8	88.9 / 0.00	MARATHON REALTY COMPANY LTD. 1670 HERON RD.,HERONGATE MALL OTTAWA CITY ON K1V 0C2	CA

Certificate #: 8-4133-96-
Application Year: 96
Issue Date: 9/11/1996
Approval Type: Industrial air
Status: Approved
Application Type:
Client Name:
Client Address:
Client City:
Client Postal Code:

Project Description: NAT. GAS FIRED SPACE HEATING EQUIPMENT
Contaminants: Nitrogen Oxides
Emission Control: No Controls

---

79 | **4 of 37** | **ENE/245.8** | **88.9 / 0.00** | **1670 Heron Road Ottawa ON K1V 0C2** | **EHS**

Order No:	20030829002	**Nearest Intersection:**	Heron and Walkely
Status:	C	**Municipality:**	
Report Type:	Basic Report	**Client Prov/State:**	ON
Report Date:	9/8/03	**Search Radius (km):**	0.40
Date Received:	8/29/03	**X:**	-75.644916
Previous Site Name:		**Y:**	45.379049
Lot/Building Size:	Big		
Additional Info Ordered:			

---

79 | **5 of 37** | **ENE/245.8** | **88.9 / 0.00** | **ZELLERS INC. STORE 56 HERONGATE MALL, 1670 HERON ROAD OTTAWA ON K1V1V2** | **PES**

Detail Licence No:	23-01-09266-0	**Operator Box:**	
Licence No:	09266	**Operator Class:**	
Status:		**Operator No:**	
Approval Date:		**Operator Type:**	
Report Source:	Legacy Licenses (Excluding TS)	**Oper Area Code:**	514
Licence Type:	Limited Vendor	**Oper Phone No:**	4837963
Licence Type Code:	23	**Operator Ext:**	
Licence Class:	01	**Operator Lot:**	
Licence Control:	0	**Oper Concession:**	
Latitude:		**Operator Region:**	4
Longitude:		**Operator District:**	2
Lot:		**Operator County:**	15
Concession:		**Op Municipality:**	
Region:	4	**Post Office Box:**	
District:	2	**MOE District:**	
County:	15	**SWP Area Name:**	
Trade Name:			
PDF URL:			

---

79 | **6 of 37** | **ENE/245.8** | **88.9 / 0.00** | **BLACK PHOTO CORPORATION 1670 HERON ROAD - OTTAWA C/O 371 GOUGH ROAD MARKHAM ON K1V 0C2** | **GEN**

Generator Info

Generator No:	ON0074313	**Choice of Contact:**	
Approval Years:	86,87,88,89,90	**Contaminated Fac:**	
Status:		**MHSW Facility:**	
PO Box No:		**SIC Code:**	6571
Country:			
Co Admin:			
Phone No Admin:			
SIC Description:	CAMERA/PHOTO. SUPPLY		

Waste Detail(s)

Waste Class: 264

Map Key	Number of Records	Direction/ Distance (m)	Elev/Diff (m)	Site	DB

Waste Class Name: PHOTOPROCESSING WASTES

---

79 | **7 of 37** | **ENE/245.8** | **88.9 / 0.00**

BLACK PHOTO CORPORATION
1670 HERON ROAD
OTTAWA ON K1V 0C2

GEN

Generator Info

Generator No: ON0074313
Approval Years: 92,93,97,98,99,00,01
Status:
PO Box No:
Country:
Co Admin:
Phone No Admin:
SIC Description: CAMERA/PHOTO. SUPPLY

Choice of Contact:
Contaminated Fac:
MHSW Facility:
SIC Code: 6571

Waste Detail(s)

Waste Class: 264
Waste Class Name: PHOTOPROCESSING WASTES

---

79 | **8 of 37** | **ENE/245.8** | **88.9 / 0.00**

BLACK PHOTO CORPORATION 05-653
1670 HERON ROAD - OTTAWA C/O 371 GOUGH ROAD
MARKHAM ON K1V 0C2

GEN

Generator Info

Generator No: ON0074313
Approval Years: 94,95,96
Status:
PO Box No:
Country:
Co Admin:
Phone No Admin:
SIC Description: CAMERA/PHOTO. SUPPLY

Choice of Contact:
Contaminated Fac:
MHSW Facility:
SIC Code: 6571

Waste Detail(s)

Waste Class: 264
Waste Class Name: PHOTOPROCESSING WASTES

---

79 | **9 of 37** | **ENE/245.8** | **88.9 / 0.00**

SHADIK CAPITAL DRYCLEANERS LTD.
1670 HERON RD.
OTTAWA ON K1V 0C2

GEN

Generator Info

Generator No: ON1343900
Approval Years: 90
Status:
PO Box No:
Country:
Co Admin:
Phone No Admin:

Choice of Contact:
Contaminated Fac:
MHSW Facility:
SIC Code: 9721

Map Key	Number of Records	Direction/ Distance (m)	Elev/Diff (m)	Site	DB

SIC Description: POWER LAUND./CLEANER

Waste Detail(s)

Waste Class: 241
Waste Class Name: HALOGENATED SOLVENTS

79	10 of 37	ENE/245.8	88.9 / 0.00	SHADIK CAPITAL DRYCLEANERS LTD. 35-457 1670 HERON RD. OTTAWA ON K1V 0C2	GEN

Generator Info

Generator No: ON1343900
Approval Years: 92,93,94,95,96
Status:
PO Box No:
Country:
Co Admin:
Phone No Admin:
SIC Description: POWER LAUND./CLEANER

Choice of Contact:
Contaminated Fac:
MHSW Facility:
SIC Code: 9721

Waste Detail(s)

Waste Class: 241
Waste Class Name: HALOGENATED SOLVENTS

79	11 of 37	ENE/245.8	88.9 / 0.00	PHARMA PLUS DRUGS LTD 1670 HERON ROAD OTTAWA ON K1V 0C2	GEN

Generator Info

Generator No: ON1553327
Approval Years: 92,93,97,98
Status:
PO Box No:
Country:
Co Admin:
Phone No Admin:
SIC Description: PHARMACIES

Choice of Contact:
Contaminated Fac:
MHSW Facility:
SIC Code: 6031

Waste Detail(s)

Waste Class: 261
Waste Class Name: PHARMACEUTICALS

Waste Detail(s)

Waste Class: 312
Waste Class Name: PATHOLOGICAL WASTES

79	12 of 37	ENE/245.8	88.9 / 0.00	PHARMA PLUS DRUGS LTD. 31-680 1670 HERON ROAD, OTTAWA C/O 5935 AIRPORT ROAD STE. 500 MISSISSAUGA ON K1V 0C2	GEN

Generator Info

Generator No:	ON1553327	***Choice of Contact:***	
Approval Years:	94,95,96	***Contaminated Fac:***	
Status:		***MHSW Facility:***	
PO Box No:		***SIC Code:***	6031
Country:			
Co Admin:			
Phone No Admin:			
SIC Description:	PHARMACIES		

Waste Detail(s)

Waste Class:	312
Waste Class Name:	PATHOLOGICAL WASTES

Waste Detail(s)

Waste Class:	261
Waste Class Name:	PHARMACEUTICALS

79	***13 of 37***	***ENE/245.8***	***88.9 / 0.00***	***SHADIK CAPITAL DRYCLEANERS LTD*** ***1670 HERON RD*** ***OTTAWA ON K1V 0C2***	***GEN***

Generator Info

Generator No:	ON1343900	***Choice of Contact:***	
Approval Years:	97,98	***Contaminated Fac:***	
Status:		***MHSW Facility:***	
PO Box No:		***SIC Code:***	9721
Country:			
Co Admin:			
Phone No Admin:			
SIC Description:	POWER LAUND./CLEANERS		

Waste Detail(s)

Waste Class:	241
Waste Class Name:	HALOGENATED SOLVENTS

79	***14 of 37***	***ENE/245.8***	***88.9 / 0.00***	***GREAT ATLANTIC & PACIFIC CO. OF CDA.LTD.*** ***A & P SUPER FRESH #386 1670 HERON ROAD*** ***OTTAWA ON K1V 0C2***	***GEN***

Generator Info

Generator No:	ON2392117	***Choice of Contact:***	
Approval Years:	98,99,00,01	***Contaminated Fac:***	
Status:		***MHSW Facility:***	
PO Box No:		***SIC Code:***	6571
Country:			
Co Admin:			
Phone No Admin:			
SIC Description:	CAMERA/PHOTO. SUPPLY		

Map Key	Number of Records	Direction/ Distance (m)	Elev/Diff (m)	Site	DB

Waste Detail(s)

Waste Class: 264
Waste Class Name: PHOTOPROCESSING WASTES

79	*15 of 37*	*ENE/245.8*	*88.9 / 0.00*	***SHADIK CAPITAL DRYCLEANERS LTD.*** ***1670 HERON ROAD*** ***OTTAWA ON K1V 0C2***	***GEN***

Generator Info

Generator No: ON1343900
Approval Years: 99,00,01
Status:
PO Box No:
Country:
Co Admin:
Phone No Admin:
SIC Description: POWER LAUND./CLEANERS

Choice of Contact:
Contaminated Fac:
MHSW Facility:
SIC Code: 9721

Waste Detail(s)

Waste Class: 241
Waste Class Name: HALOGENATED SOLVENTS

79	*16 of 37*	*ENE/245.8*	*88.9 / 0.00*	***PHARMA PLUS DRUGS LTD.*** ***1670 HERON ROAD*** ***OTTAWA ON K1V 0C2***	***GEN***

Generator Info

Generator No: ON1553327
Approval Years: 99,00,01
Status:
PO Box No:
Country:
Co Admin:
Phone No Admin:
SIC Description: PHARMACIES

Choice of Contact:
Contaminated Fac:
MHSW Facility:
SIC Code: 6031

Waste Detail(s)

Waste Class: 312
Waste Class Name: PATHOLOGICAL WASTES

Waste Detail(s)

Waste Class: 261
Waste Class Name: PHARMACEUTICALS

79	*17 of 37*	*ENE/245.8*	*88.9 / 0.00*	***SHADIK CAPITAL DRYCLEANERS LTD.*** ***1670 HERON RD*** ***OTTAWA ON K1V 0C2***	***GEN***

Map Key	Number of Records	Direction/ Distance (m)	Elev/Diff (m)	Site	DB

Generator Info

Generator No:	ON1343900	***Choice of Contact:***	
Approval Years:	02,03,04,05,06,07,08	***Contaminated Fac:***	
Status:		***MHSW Facility:***	
PO Box No:		***SIC Code:***	
Country:			
Co Admin:			
Phone No Admin:			
SIC Description:			

Waste Detail(s)

Waste Class:	241
Waste Class Name:	HALOGENATED SOLVENTS

---

79 | ***18 of 37*** | ***ENE/245.8*** | ***88.9 / 0.00*** | ***1670 Heron Road Ottawa ON K1V 0C2*** | ***EHS***

Order No:	20040827002	***Nearest Intersection:***	Heron and Walkley
Status:	C	***Municipality:***	City of Ottawa
Report Type:	Basic Report	***Client Prov/State:***	ON
Report Date:	8/30/04	***Search Radius (km):***	0.35
Date Received:	8/27/04	***X:***	-75.64447
Previous Site Name:		***Y:***	45.379541
Lot/Building Size:			
Additional Info Ordered:	Fire Insur. Maps and/or Site Plans		

---

79 | ***19 of 37*** | ***ENE/245.8*** | ***88.9 / 0.00*** | ***1670 Heron Road Ottawa ON K1V 0C2*** | ***EHS***

Order No:	20050920022	***Nearest Intersection:***	Heron Road and Walkley Road
Status:	C	***Municipality:***	
Report Type:	Custom Report	***Client Prov/State:***	ON
Report Date:	9/29/2005	***Search Radius (km):***	0.35
Date Received:	9/20/2005	***X:***	-75.644413
Previous Site Name:		***Y:***	45.379183
Lot/Building Size:	12.8 acres		
Additional Info Ordered:			

---

79 | ***20 of 37*** | ***ENE/245.8*** | ***88.9 / 0.00*** | ***Convergys Customer Management Canada Inc. 1670 Heron Road Ottawa Ontario Ottawa ON*** | ***EBR***

EBR Registry No:	IA05E1625	***Decision Posted:***	
Ministry Ref No:	1437-6H9RDD	***Exception Posted:***	
Notice Type:	Instrument Decision	***Section:***	
Notice Stage:		***Act 1:***	
Notice Date:	October 24, 2006	***Act 2:***	
Proposal Date:	October 18, 2005	***Site Location Map:***	
Year:	2005		
Instrument Type:	(EPA s. 9) - Approval for discharge into the natural environment other than water (i.e. Air)		
Off Instrument Name:			
Posted By:			
Company Name:	Convergys Customer Management Canada Inc.		
Site Address:			
Location Other:			
Proponent Name:			
Proponent Address:	201 East 4th Street, Atrium I, Cincinnati OHIO, 45202		
Comment Period:			
URL:			

Summary:

Site Location Details:

1670 Heron Road Ottawa Ontario Ottawa

79	21 of 37	ENE/245.8	88.9 / 0.00	Brinks Canada; Brinks Canada<UNOFFICIAL> 1670 Heron Rd Ottawa ON K1V 0C2	SPL

Ref No:	2303-6XJM7X	***Municipality No:***	
Year:		***Nature of Damage:***	
Incident Dt:		***Discharger Report:***	
Dt MOE Arvl on Scn:		***Material Group:***	Oil
MOE Reported Dt:	1/17/2007	***Impact to Health:***	
Dt Document Closed:	1/20/2007	***Agency Involved:***	

Site No:	
MOE Response:	No Field Response
Site County/District:	
Site Geo Ref Meth:	
Site District Office:	
Nearest Watercourse:	
Site Name:	Herongate Mall
Site Address:	
Site Region:	
Site Municipality:	Ottawa
Site Lot:	
Site Conc:	
Site Geo Ref Accu:	
Site Map Datum:	
Northing:	NA
Easting:	NA
Entity Operating Name:	
Client Name:	Brinks Canada; Brinks Canada<UNOFFICIAL>
Client Type:	
Source Type:	
Incident Cause:	Pipe Or Hose Leak
Incident Preceding Spill:	
Incident Reason:	
Incident Summary:	Brinks Canada: 2 L diesel to Herongate Mall parking lot
Environment Impact:	Not Anticipated
Health Env Consequence:	
Nature of Impact:	Other Impact(s)
Contaminant Qty:	2 L
Contaminant Qty 1:	2
Contaminant Unit:	L
Contaminant Code:	13
Contaminant Name:	DIESEL FUEL
Contaminant Limit 1:	
Contam Limit Freq 1:	
Contaminant UN No 1:	
Receiving Medium:	Land
Activity Preceding Spill:	
Property 2nd Watershed:	
Property Tertiary Watershed:	
Sector Type:	Other Motor Vehicle
SAC Action Class:	
Call Report Locatn Geodata:	
Time Reported:	
System Facility Address:	

Map Key	Number of Records	Direction/ Distance (m)	Elev/Diff (m)	Site	DB
79	22 of 37	ENE/245.8	88.9 / 0.00	Sega Electric Inc. 1670 Heron Road Ottawa ON K1V 0C2	GEN

Generator Info

Generator No:	ON9992950	Choice of Contact:	
Approval Years:	06	Contaminated Fac:	
Status:		MHSW Facility:	
PO Box No:		SIC Code:	238210
Country:			
Co Admin:			
Phone No Admin:			
SIC Description:	Electrical Contractors		

Waste Detail(s)

Waste Class:	252
Waste Class Name:	WASTE OILS & LUBRICANTS

Map Key	Number of Records	Direction/ Distance (m)	Elev/Diff (m)	Site	DB
79	23 of 37	ENE/245.8	88.9 / 0.00	Convergys Customer Management Canada Inc. 1670 Heron Road Ottawa ON K1V 0C2	CA

Certificate #:	2634-6HRQZE
Application Year:	2005
Issue Date:	11/17/2005
Approval Type:	Air
Status:	Approved
Application Type:	
Client Name:	
Client Address:	
Client City:	
Client Postal Code:	
Project Description:	
Contaminants:	
Emission Control:	

Map Key	Number of Records	Direction/ Distance (m)	Elev/Diff (m)	Site	DB
79	24 of 37	ENE/245.8	88.9 / 0.00	METRO ONTARIO INC O/A METRO/FOOD BASICS # 870 1670 HERON ROAD OTTAWA ON K1V 0C2	PES

Detail Licence No:		Operator Box:	
Licence No:		Operator Class:	
Status:		Operator No:	
Approval Date:		Operator Type:	
Report Source:		Oper Area Code:	
Licence Type:	Vendor	Oper Phone No:	
Licence Type Code:		Operator Ext:	
Licence Class:		Operator Lot:	
Licence Control:		Oper Concession:	
Latitude:		Operator Region:	
Longitude:		Operator District:	
Lot:		Operator County:	
Concession:		Op Municipality:	
Region:		Post Office Box:	
District:		MOE District:	
County:		SWP Area Name:	
Trade Name:			
PDF URL:			

Map Key	Number of Records	Direction/ Distance (m)	Elev/Diff (m)	Site	DB
79	25 of 37	ENE/245.8	88.9 / 0.00	SHADIK CAPITAL DRYCLEANERS LTD. 1670 HERON RD OTTAWA ON K1V 0C2	GEN

Generator Info

Generator No:	ON1343900	**Choice of Contact:**	
Approval Years:	2009	**Contaminated Fac:**	
Status:		**MHSW Facility:**	
PO Box No:		**SIC Code:**	812320
Country:			
Co Admin:			
Phone No Admin:			
SIC Description:	Dry Cleaning and Laundry Services (except Coin-Operated)		

Waste Detail(s)

Waste Class:	241
Waste Class Name:	HALOGENATED SOLVENTS

79	26 of 37	ENE/245.8	88.9 / 0.00	SHADIK CAPITAL DRYCLEANERS LTD. 1670 HERON RD OTTAWA ON K1V 0C2	GEN

Generator Info

Generator No:	ON1343900	**Choice of Contact:**	
Approval Years:	2010	**Contaminated Fac:**	
Status:		**MHSW Facility:**	
PO Box No:		**SIC Code:**	812320
Country:			
Co Admin:			
Phone No Admin:			
SIC Description:	Dry Cleaning and Laundry Services (except Coin-Operated)		

Waste Detail(s)

Waste Class:	241
Waste Class Name:	HALOGENATED SOLVENTS

79	27 of 37	ENE/245.8	88.9 / 0.00	SHADIK CAPITAL DRYCLEANERS LTD. 1670 HERON RD OTTAWA ON K1V 0C2	GEN

Generator Info

Generator No:	ON1343900	**Choice of Contact:**	
Approval Years:	2011	**Contaminated Fac:**	
Status:		**MHSW Facility:**	
PO Box No:		**SIC Code:**	812320
Country:			
Co Admin:			
Phone No Admin:			
SIC Description:	Dry Cleaning and Laundry Services (except Coin-Operated)		

Waste Detail(s)

Waste Class: 241
Waste Class Name: HALOGENATED SOLVENTS

---

79 | ***28 of 37*** | ***ENE/245.8*** | ***88.9 / 0.00*** | ***METRO ONTARIO INC O/A METRO/FOOD BASICS # 870***
1670 Heron Road
Ottawa ON K1V 0C2 | ***PES***

Detail Licence No: 23-01-15207-0
Licence No:
Status:
Approval Date:
Report Source:
Licence Type: LIMITED
Licence Type Code:
Licence Class:
Licence Control:
Latitude:
Longitude:
Lot:
Concession:
Region:
District:
County:
Trade Name:
PDF URL:

Operator Box:
Operator Class:
Operator No:
Operator Type:
Oper Area Code:
Oper Phone No:
Operator Ext:
Operator Lot:
Oper Concession:
Operator Region:
Operator District:
Operator County:
Op Municipality:
Post Office Box:
MOE District:
SWP Area Name:

---

79 | ***29 of 37*** | ***ENE/245.8*** | ***88.9 / 0.00*** | ***Parson Refrigeration (1985) Ltd.***
1670 Heron Rd.
Ottawa ON | ***SPL***

Ref No: 2753-8Y9ME2
Year:
Incident Dt: 18-SEP-12
Dt MOE Arvl on Scn:
MOE Reported Dt: 18-SEP-12
Dt Document Closed:
Site No:
MOE Response: No Field Response
Site County/District:
Site Geo Ref Meth:
Site District Office:
Nearest Watercourse:
Site Name: Food Basics<UNOFFICIAL>
Site Address: 1670 Heron Rd.
Site Region:
Site Municipality: Ottawa
Site Lot:
Site Conc:
Site Geo Ref Accu:
Site Map Datum:
Northing:
Easting:
Entity Operating Name:
Client Name: Parson Refrigeration (1985) Ltd.
Client Type:
Source Type:
Incident Cause: Leak/Break
Incident Preceding Spill:

Municipality No:
Nature of Damage:
Discharger Report:
Material Group:
Impact to Health:
Agency Involved:

Incident Reason:	Equipment Failure
Incident Summary:	Food Basics: 136 kg freon (R404) to atm.
Environment Impact:	Not Anticipated
Health Env Consequence:	
Nature of Impact:	Air Pollution
Contaminant Qty:	136 kg
Contaminant Qty 1:	136
Contaminant Unit:	kg
Contaminant Code:	38
Contaminant Name:	FREON (CFC)
Contaminant Limit 1:	
Contam Limit Freq 1:	
Contaminant UN No 1:	
Receiving Medium:	
Activity Preceding Spill:	
Property 2nd Watershed:	
Property Tertiary Watershed:	
Sector Type:	
SAC Action Class:	Air Spills - Gases and Vapours
Call Report Locatn Geodata:	
Time Reported:	
System Facility Address:	

79	30 of 37	ENE/245.8	88.9 / 0.00	**SHADIK CAPITAL DRYCLEANERS LTD.** **1670 HERON RD** **OTTAWA ON K1V 0C2**	GEN

Generator Info

Generator No:	ON1343900	**Choice of Contact:**	
Approval Years:	2012	**Contaminated Fac:**	
Status:		**MHSW Facility:**	
PO Box No:		**SIC Code:**	812320
Country:			
Co Admin:			
Phone No Admin:			
SIC Description:	Dry Cleaning and Laundry Services (except Coin-Operated)		

Waste Detail(s)

Waste Class:	241
Waste Class Name:	HALOGENATED SOLVENTS

79	31 of 37	ENE/245.8	88.9 / 0.00	**THE GREAT ATLANTIC & PACIFIC COMPANY OF CANAD** **1670 HERON Road** **OTTAWA ON K1V0C2**	NPRI

NPRI ID:	8800001794	**Org ID:**	
Other ID:		**Submit Date:**	
No Other ID:		**Last Modified:**	
Track ID:		**Contact ID:**	
Report ID:		**Cont Type:**	MED
Report Type:		**Contact Title:**	Mr.
Rpt Type ID:		**Cont First Name:**	KIRK
Report Year:	2004	**Cont Last Name:**	SHIPLO
Not-Current Rpt?:		**Contact Position:**	Director Maintenance
Yr of Last Filed Rpt:		**Contact Fax:**	
Fac ID:		**Contact Ph.:**	
Fac Name:	A & P - 1670 HERON RD.	**Cont Area Code:**	416
Fac Address1:		**Contact Tel.:**	2346979

Fac Address2:		***Contact Ext.:***	
Fac Postal Zip:		***Cont Fax Area Cde:***	
Facility Lat:		***Contact Fax:***	
Facility Long:		***Contact Email:***	kshiplo@aptea.com
DLS (Last Filed Rpt):		***Latitude:***	
Facility DLS:		***Longitude:***	
Datum:		***UTM Zone:***	
Facility Cmnts:		***UTM Northing:***	
URL:		***UTM Easting:***	
No of Empl.:	20	***Waste Streams:***	
Parent Co.:		***No Streams:***	
No Parent Co.:		***Waste Off Sites:***	
Pollut Prev Cmnts:		***No Off Sites:***	
Stacks:		***Shutdown:***	
No of Stacks:		***No of Shutdown:***	
Canadian SIC Code (2 digit):			
Canadian SIC Code:			
SIC Code Description:			
American SIC Code:			
NAICS Code (2 digit):	53		
NAICS 2 Description:	Real Estate and Rental and Leasing		
NAICS Code (4 digit):	5311		
NAICS 4 Description:	Lessors of Real Estate		
NAICS Code (6 digit):	531120		
NAICS 6 Description:	Lessors of Non-Residential Buildings (except Mini-Warehouses)		

<u>Substance Release Report</u>

CAS No:	630-08-0
Report ID:	
Rpt Period:	2004
Subst Released:	Carbon monoxide
Air:	
Water:	
Land:	
Total Releases:	
Units:	tonnes

CAS No:	NA - M09
Report ID:	
Rpt Period:	2004
Subst Released:	PM10 - Particulate Matter <= 10 Microns
Air:	
Water:	
Land:	
Total Releases:	
Units:	tonnes

CAS No:	NA - M16
Report ID:	
Rpt Period:	2004
Subst Released:	Volatile Organic Compounds (VOCs)
Air:	
Water:	
Land:	
Total Releases:	
Units:	tonnes

CAS No:	NA - M10
Report ID:	
Rpt Period:	2004
Subst Released:	PM2.5 - Particulate Matter <= 2.5 Microns
Air:	
Water:	
Land:	

Total Releases:
Units: tonnes

CAS No: 10024-97-2
Report ID:
Rpt Period: 2004
Subst Released: Nitrous oxide
Air:
Water:
Land:
Total Releases:
Units: tonnes

CAS No: 7446-09-5
Report ID:
Rpt Period: 2004
Subst Released: Sulphur dioxide
Air:
Water:
Land:
Total Releases:
Units: tonnes

CAS No: NA - M08
Report ID:
Rpt Period: 2004
Subst Released: PM - Total Particulate Matter
Air:
Water:
Land:
Total Releases:
Units: tonnes

CAS No: 124-38-9
Report ID:
Rpt Period: 2004
Subst Released: Carbon dioxide
Air:
Water:
Land:
Total Releases:
Units: tonnes

CAS No: 74-82-8
Report ID:
Rpt Period: 2004
Subst Released: Methane
Air:
Water:
Land:
Total Releases:
Units: tonnes

CAS No: 11104-93-1
Report ID:
Rpt Period: 2004
Subst Released: Nitrogen oxides (expressed as NO2)
Air:
Water:
Land:
Total Releases:
Units: tonnes

CAS No: 811-97-2
Report ID:
Rpt Period: 2004

Subst Released: HFC-134a Hydrofluorocarbon
Air: .022
Water:
Land:
Total Releases: .022
Units: tonnes

---

79 | **32 of 37** | **ENE/245.8** | **88.9 / 0.00** | **1670 Heron Rd**
Ottawa ON K1V0C2 | **EHS**

Order No: 20160212030
Status: C
Report Type: Standard Report
Report Date: 19-FEB-16
Date Received: 12-FEB-16
Previous Site Name:
Lot/Building Size:
Additional Info Ordered: City Directory

Nearest Intersection:
Municipality: Ottawa
Client Prov/State: ON
Search Radius (km): .25
X: -75.643963
Y: 45.379944

---

79 | **33 of 37** | **ENE/245.8** | **88.9 / 0.00** | **Convergys Customer Management Canada Inc.**
1670 Heron Road
Ottawa ON 45202 | **ECA**

Approval No: 2634-6HRQZE
Approval Date: 2005-11-17
Status: Approved
Record Type: ECA
Link Source: IDS
SWP Area Name: Rideau Valley
Approval Type: ECA-AIR
Project Type: AIR
Business Name: Convergys Customer Management Canada Inc.
Address: 1670 Heron Road
Full Address:
Full PDF Link: https://www.accessenvironment.ene.gov.on.ca/instruments/1437-6H9RDD-14.pdf
PDF Site Location:

MOE District: Ottawa
City:
Longitude: -75.64464
Latitude: 45.378784
Geometry X:
Geometry Y:

---

79 | **34 of 37** | **ENE/245.8** | **88.9 / 0.00** | **Capital Drycleaners**
40-1670 Heron Rd
Ottawa ON K1V0C2 | **CDRY**

Legal Name of Company:
Region:
Type of Reporter:

Waste Quantity by Year

Reporting Year: 2010
Quantity of PERC (kg): 195
Total Waste Water (kg): 0
Total Waste Water (L): -
Total Residue (kg): 744
Total Residue (L): -
Total Mix (kg): 0
Total Mix (L): -
Request for Confidentiality: No
Reason For Confidentiality:

Reporting Year: 2009
Quantity of PERC (kg): 130
Total Waste Water (kg): 0

Total Waste Water (L):	-
Total Residue (kg):	146
Total Residue (L):	-
Total Mix (kg):	0
Total Mix (L):	-
Request for Confidentiality:	No
Reason For Confidentiality:	
Reporting Year:	2008
Quantity of PERC (kg):	210
Total Waste Water (kg):	0
Total Waste Water (L):	-
Total Residue (kg):	105
Total Residue (L):	-
Total Mix (kg):	0
Total Mix (L):	-
Request for Confidentiality:	No
Reason For Confidentiality:	
Reporting Year:	2007
Quantity of PERC (kg):	315.9
Total Waste Water (kg):	0
Total Waste Water (L):	-
Total Residue (kg):	421.2
Total Residue (L):	-
Total Mix (kg):	0
Total Mix (L):	-
Request for Confidentiality:	No
Reason For Confidentiality:	N/A
Reporting Year:	2006
Quantity of PERC (kg):	105.3
Total Waste Water (kg):	0
Total Waste Water (L):	-
Total Residue (kg):	211.3
Total Residue (L):	-
Total Mix (kg):	0
Total Mix (L):	-
Request for Confidentiality:	No
Reason For Confidentiality:	N/A
Reporting Year:	2005
Quantity of PERC (kg):	129.6
Total Waste Water (kg):	0
Total Waste Water (L):	-
Total Residue (kg):	388.8
Total Residue (L):	-
Total Mix (kg):	0
Total Mix (L):	-
Request for Confidentiality:	No
Reason For Confidentiality:	N/A
Reporting Year:	2004
Quantity of PERC (kg):	129.6
Total Waste Water (kg):	0
Total Waste Water (L):	-
Total Residue (kg):	156
Total Residue (L):	-
Total Mix (kg):	0
Total Mix (L):	-
Request for Confidentiality:	No
Reason For Confidentiality:	N/A

79	*35 of 37*	*ENE/245.8*	*88.9 / 0.00*	***ZELLERS INC. STORE 56*** ***HERONGATE MALL, 1670 HERON ROAD***	***PES***

Map Key	Number of Records	Direction/ Distance (m)	Elev/Diff (m)	Site	DB
				OTTAWA ON K1V1V2	

Detail Licence No:		Operator Box:	
Licence No:	09266	Operator Class:	
Status:		Operator No:	
Approval Date:		Operator Type:	
Report Source:	Legacy Licenses (Excluding TS)	Oper Area Code:	514
Licence Type:	Retail Vendor Class 03	Oper Phone No:	4837963
Licence Type Code:	21	Operator Ext:	
Licence Class:	03	Operator Lot:	
Licence Control:		Oper Concession:	
Latitude:		Operator Region:	
Longitude:		Operator District:	
Lot:		Operator County:	
Concession:		Op Municipality:	
Region:		Post Office Box:	
District:		MOE District:	
County:		SWP Area Name:	
Trade Name:			
PDF URL:			

79	36 of 37	ENE/245.8	88.9 / 0.00	ZELLERS INC. 1670 HERON ROAD OTTAWA ON K1V0C2	PES

Detail Licence No:		Operator Box:	
Licence No:	09526	Operator Class:	
Status:		Operator No:	
Approval Date:		Operator Type:	
Report Source:	Legacy Licenses (Excluding TS)	Oper Area Code:	613
Licence Type:	Retail Vendor Class 03	Oper Phone No:	5260881
Licence Type Code:	21	Operator Ext:	
Licence Class:	03	Operator Lot:	
Licence Control:		Oper Concession:	
Latitude:		Operator Region:	
Longitude:		Operator District:	
Lot:		Operator County:	
Concession:		Op Municipality:	
Region:		Post Office Box:	
District:		MOE District:	
County:		SWP Area Name:	
Trade Name:			
PDF URL:			

79	37 of 37	ENE/245.8	88.9 / 0.00	METRO ONTARIO INC O/A METRO/FOOD BASICS # 870 1670 HERON ROAD OTTAWA ON K1V0C2	PES

Detail Licence No:		Operator Box:	
Licence No:	15207	Operator Class:	
Status:		Operator No:	
Approval Date:		Operator Type:	
Report Source:	Legacy Licenses (Excluding TS)	Oper Area Code:	613
Licence Type:	Limited Vendor	Oper Phone No:	
Licence Type Code:	23	Operator Ext:	
Licence Class:	01	Operator Lot:	
Licence Control:		Oper Concession:	
Latitude:		Operator Region:	
Longitude:		Operator District:	
Lot:		Operator County:	
Concession:		Op Municipality:	

Region:
District:
County:
Trade Name:
PDF URL:
Post Office Box:
MOE District:
SWP Area Name:

---

80 | **1 of 1** | **SSW/246.2** | **89.9 / 1.00** | **2930 Albion Road North Ottawa ON** | **EHS**

Order No:	23121200897	**Nearest Intersection:**	
Status:	C	**Municipality:**	
Report Type:	Custom Report	**Client Prov/State:**	ON
Report Date:	15-DEC-23	**Search Radius (km):**	.25
Date Received:	12-DEC-23	**X:**	-75.65454238
Previous Site Name:		**Y:**	45.37201824
Lot/Building Size:			
Additional Info Ordered:	Fire Insur. Maps and/or Site Plans		

---

81 | **1 of 1** | **E/246.4** | **87.9 / -1.00** | **1770 HEATHENNGTON ROAD OTTAWA ON** | **WWIS**

Well ID:	7199621	**Flowing (Y/N):**	
Construction Date:		**Flow Rate:**	
Use 1st:		**Data Entry Status:**	
Use 2nd:		**Data Src:**	
Final Well Status:	Observation Wells	**Date Received:**	04/02/2013
Water Type:		**Selected Flag:**	TRUE
Casing Material:		**Abandonment Rec:**	
Audit No:	Z163927	**Contractor:**	6964
Tag:	A137232	**Form Version:**	7
Constructn Method:		**Owner:**	
Elevation (m):		**County:**	OTTAWA-CARLETON
Elevatn Reliabilty:		**Lot:**	
Depth to Bedrock:		**Concession:**	
Well Depth:		**Concession Name:**	
Overburden/Bedrock:		**Easting NAD83:**	
Pump Rate:		**Northing NAD83:**	
Static Water Level:		**Zone:**	
Clear/Cloudy:		**UTM Reliability:**	
Municipality:	GLOUCESTER TOWNSHIP		
Site Info:			

PDF URL (Map): https://d2khazk8e83rdv.cloudfront.net/moe_mapping/downloads/2Water/Wells_pdfs/719\7199621.pdf

Additional Detail(s) (Map)

Well Completed Date:	11/03/2012
Year Completed:	2012
Depth (m):	5.49
Latitude:	45.376849249767
Longitude:	-75.6445464508793
X:	-75.64454628906847
Y:	45.376849243302914
Path:	719\7199621.pdf

Bore Hole Information

Bore Hole ID:	1004269992	**Elevation:**	
DP2BR:		**Elevrc:**	
Spatial Status:		**Zone:**	18
Code OB:		**East83:**	449534.00

Code OB Desc:		***North83:***	5025017.00
Open Hole:		***Org CS:***	UTM83
Cluster Kind:		***UTMRC:***	4
Date Completed:	11/03/2012	***UTMRC Desc:***	margin of error : 30 m - 100 m
Remarks:		***Location Method:***	wwr
Location Method Desc:	on Water Well Record		
Elevrc Desc:			
Location Source Date:			
Improvement Location Source:			
Improvement Location Method:			
Source Revision Comment:			
Supplier Comment:			

Overburden and Bedrock Materials Interval

Formation ID:	1004781132
Layer:	3
Color:	
General Color:	
Material 1:	
Material 1 Desc:	
Material 2:	81
Material 2 Desc:	SANDY
Material 3:	05
Material 3 Desc:	CLAY
Formation Top Depth:	3.049999952316284
Formation End Depth:	5.489999771118164
Formation End Depth UOM:	m

Overburden and Bedrock Materials Interval

Formation ID:	1004781131
Layer:	2
Color:	2
General Color:	GREY
Material 1:	
Material 1 Desc:	
Material 2:	84
Material 2 Desc:	SILTY
Material 3:	05
Material 3 Desc:	CLAY
Formation Top Depth:	0.75
Formation End Depth:	3.049999952316284
Formation End Depth UOM:	m

Overburden and Bedrock Materials Interval

Formation ID:	1004781130
Layer:	1
Color:	6
General Color:	BROWN
Material 1:	01
Material 1 Desc:	FILL
Material 2:	84
Material 2 Desc:	SILTY
Material 3:	28
Material 3 Desc:	SAND
Formation Top Depth:	0.0
Formation End Depth:	0.75
Formation End Depth UOM:	m

Annular Space/Abandonment Sealing Record

Plug ID:	1004781138
Layer:	1
Plug From:	0.0
Plug To:	0.8999999761581421
Plug Depth UOM:	m

Annular Space/Abandonment Sealing Record

Plug ID:	1004781139
Layer:	2
Plug From:	0.8999999761581421
Plug To:	2.140000104904175
Plug Depth UOM:	m

Annular Space/Abandonment Sealing Record

Plug ID:	1004781140
Layer:	3
Plug From:	2.140000104904175
Plug To:	5.489999771118164
Plug Depth UOM:	m

Method of Construction & Well Use

Method Construction ID:	1004781137
Method Construction Code:	B
Method Construction:	Other Method
Other Method Construction:	HS AUGER

Pipe Information

Pipe ID:	1004781129
Casing No:	0
Comment:	
Alt Name:	

Construction Record - Casing

Casing ID:	1004781135
Layer:	1
Material:	5
Open Hole or Material:	PLASTIC
Depth From:	0.0
Depth To:	2.4200000762939453
Casing Diameter:	5.199999809265137
Casing Diameter UOM:	cm
Casing Depth UOM:	m

Construction Record - Screen

Screen ID:	1004781136
Layer:	1
Slot:	10

Screen Top Depth:	2.4200000762939453
Screen End Depth:	5.489999771118164
Screen Material:	5
Screen Depth UOM:	m
Screen Diameter UOM:	cm
Screen Diameter:	6.0

Water Details

Water ID:	1004781134
Layer:	1
Kind Code:	
Kind:	
Water Found Depth:	1.8200000524520874
Water Found Depth UOM:	m

Hole Diameter

Hole ID:	1004781133
Diameter:	22.0
Depth From:	0.0
Depth To:	5.489999771118164
Hole Depth UOM:	m
Hole Diameter UOM:	cm

Unplottable Summary

Total: 39 Unplottable sites

DB	Company Name/Site Name	Address	City	Postal
CA	OTTAWA CITY	JASPER AVE./ALBION RD. (SWM)	OTTAWA CITY ON	
CA	CITY	ALBION RD.	OTTAWA ON	
CA	Conroy Plaza	Lot A, Concession 4 (RF)	Ottawa ON	
CA	PUBLIC WORKS CANADA	HERON RD. NATIONAL REVENUE TAX	OTTAWA CITY ON	
CA	City of Ottawa	Part of Lots 1 to 5, Concession 3	Ottawa ON	
CA	Claridge Homes (Church St.) Inc.		Ottawa ON	
CA	Regional Municipality of Ottawa-Carleton	HERON ROAD	OTTAWA CITY ON	
CA	ROB OAK HOLDINGS INC. SOUTHGATE COURT	ALBION ROAD	OTTAWA CITY ON	
CA	LANDAWN SHOPPING CENTRE LIMITED-PRIVATE	ALBION ROAD	OTTAWA CITY ON	
CA	TRIANGLE PROJECT INC.-PT. LOTS 37-39	HERON ROAD/STM-WATER MGT. FAC.	OTTAWA CITY ON	
CA	TRIANGLE PROJECT INC.-PT. LOTS 37-39	HERON RD./S-WATER MGT.FACILITY	OTTAWA CITY ON	
CA	OTTAWA CITY ALBION RD.	ALBION RD.	OTTAWA CITY ON	
CA	ROB OAK HOLDINGS INC. SOUTHGATE COURT	ALBION ROAD	OTTAWA CITY ON	
CA	R.M. OF OTTAWA-CARLETON	HERON RD.	OTTAWA CITY ON	
CA	LANDAWAN SHOPPING CENTRE LTD. PRIVATE	ALBION ROAD	OTTAWA CITY ON	
CA	R.M. OF OTTAWA-CARLETON	WALKLEY RD.	OTTAWA CITY ON	
CA	Canada Lands Company CLC Limited		Ottawa ON	

CA	Ottawa-Carleton District School Board		Ottawa ON	
CONV	Lafarge Canada Inc.		Ottawa ON	
CONV	LAFARGE CANADA INC.		MONTREAL, QC ON	
CONV	LAFARGE CANADA INC.		MONTREAL, QC ON	
ECA	Canada Lands Company CLC Limited		Ottawa ON	K1P 1J9
ECA	Canada Lands Company CLC Limited		Ottawa ON	K1P 5L4
ECA	Canada Lands Company CLC Limited		Ottawa ON	K1P 5L4
EHS		Heron Road	Ottawa ON	
EHS		heron road	ottawa ON	
GEN	CONSEIL DES ECOLES PUBLIQUES DE L'EST DE L'ONTARIO	OTTAWA	OTTAWA ON	K1K 1L8
NDFT		Walkley Rd, Ottawa	ON	
NPCB	ONTARIO HYDRO	ALBION T.S.; CONC. 4, RF LOT 1	OTTAWA ON	
NPCB	ONTARIO HYDRO	CONG. 4. RF LOT 1 ALBION T.S.	OTTAWA ON	
PTTW	Lafarge Canada Inc		ON	
SPL	ONTARIO HYDRO	ALBION ROAD NORTH TRANSFORMER STATION TRANSFORMER	OTTAWA CITY ON	
SPL	Lafarge Canada Inc.		Ottawa ON	
SPL	Lafarge Canada Inc.		Ottawa ON	
SPL	PUC	ALBION RD NORTH MOTOR VEHICLE (OPERATING FLUID)	OTTAWA CITY ON	
SPL	TRANSPORT TRUCK	HWY 16 MOTOR VEHICLE (OPERATING FLUID)	OTTAWA CITY ON	
SPL		Upstream of Heron rd	Ottawa ON	
WWIS		lot 1	ON	
WWIS		ALBION ROAD	OTTAWA ON	

Unplottable Report

Site: ***OTTAWA CITY***
JASPER AVE./ALBION RD. (SWM) OTTAWA CITY ON

Database: ***CA***

Certificate #:	3-0591-96-
Application Year:	96
Issue Date:	9/23/1996
Approval Type:	Municipal sewage
Status:	Approved
Application Type:	
Client Name:	
Client Address:	
Client City:	
Client Postal Code:	
Project Description:	
Contaminants:	
Emission Control:	

Site: ***CITY***
ALBION RD. OTTAWA ON

Database: ***CA***

Certificate #:	3-0372-85-006
Application Year:	85
Issue Date:	5/8/85
Approval Type:	Municipal sewage
Status:	Approved
Application Type:	
Client Name:	
Client Address:	
Client City:	
Client Postal Code:	
Project Description:	
Contaminants:	
Emission Control:	

Site: ***Conroy Plaza***
Lot A, Concession 4 (RF) Ottawa ON

Database: ***CA***

Certificate #:	6733-4QVQH4
Application Year:	00
Issue Date:	11/21/00
Approval Type:	Municipal & Private sewage
Status:	Approved
Application Type:	New Certificate of Approval
Client Name:	1374441 Ontario Inc.
Client Address:	15 Antares Drive
Client City:	Nepean
Client Postal Code:	K2E 7Y9
Project Description:	Stormwater Management for quality control of roof top and surface drainage.
Contaminants:	
Emission Control:	

Site: ***PUBLIC WORKS CANADA***
HERON RD. NATIONAL REVENUE TAX OTTAWA CITY ON

Database: ***CA***

Certificate #:	8-4102-89-

Application Year:	89
Issue Date:	11/20/1990
Approval Type:	Industrial air
Status:	Approved in 1990
Application Type:	
Client Name:	
Client Address:	
Client City:	
Client Postal Code:	
Project Description:	EMERGENCY GENERATOR INSTALLATION
Contaminants:	Nitrogen Oxides
Emission Control:	

Site: ***City of Ottawa***
Part of Lots 1 to 5, Concession 3 Ottawa ON

Database: ***CA***

Certificate #:	7940-5X6RQ2
Application Year:	2004
Issue Date:	6/16/2004
Approval Type:	Municipal and Private Sewage Works
Status:	Approved
Application Type:	
Client Name:	
Client Address:	
Client City:	
Client Postal Code:	
Project Description:	
Contaminants:	
Emission Control:	

Site: ***Claridge Homes (Church St.) Inc.***
Ottawa ON

Database: ***CA***

Certificate #:	7739-5NWLL5
Application Year:	2003
Issue Date:	6/27/2003
Approval Type:	Municipal and Private Sewage Works
Status:	Approved
Application Type:	
Client Name:	
Client Address:	
Client City:	
Client Postal Code:	
Project Description:	
Contaminants:	
Emission Control:	

Site: ***Regional Municipality of Ottawa-Carleton***
HERON ROAD OTTAWA CITY ON

Database: ***CA***

Certificate #:	8-4161-92-
Application Year:	92
Issue Date:	12/10/1992
Approval Type:	Industrial air
Status:	Approved
Application Type:	
Client Name:	
Client Address:	
Client City:	
Client Postal Code:	
Project Description:	INSTALL 20 KW STANDBY DIESEL GENERATOR
Contaminants:	Nitrogen Oxides
Emission Control:	No Controls

Site: ***ROB OAK HOLDINGS INC. SOUTHGATE COURT***
ALBION ROAD OTTAWA CITY ON

Database: ***CA***

Certificate #:	7-0654-88-
Application Year:	88
Issue Date:	5/20/1988
Approval Type:	Municipal water
Status:	Approved
Application Type:	
Client Name:	
Client Address:	
Client City:	
Client Postal Code:	
Project Description:	
Contaminants:	
Emission Control:	

Site: ***LANDAWN SHOPPING CENTRE LIMITED-PRIVATE***
ALBION ROAD OTTAWA CITY ON

Database: ***CA***

Certificate #:	7-1047-87-
Application Year:	87
Issue Date:	8/4/1987
Approval Type:	Municipal water
Status:	Approved
Application Type:	
Client Name:	
Client Address:	
Client City:	
Client Postal Code:	
Project Description:	
Contaminants:	
Emission Control:	

Site: ***TRIANGLE PROJECT INC.-PT. LOTS 37-39***
HERON ROAD/STM-WATER MGT. FAC. OTTAWA CITY ON

Database: ***CA***

Certificate #:	3-0628-92-
Application Year:	92
Issue Date:	10/20/1992
Approval Type:	Municipal sewage
Status:	Approved
Application Type:	
Client Name:	
Client Address:	
Client City:	
Client Postal Code:	
Project Description:	
Contaminants:	
Emission Control:	

Site: ***TRIANGLE PROJECT INC.-PT.LOTS 37-39***
HERON RD./S-WATER MGT.FACILITY OTTAWA CITY ON

Database: ***CA***

Certificate #:	3-0628-92-
Application Year:	92
Issue Date:	9/21/1992
Approval Type:	Municipal sewage
Status:	Cancelled
Application Type:	
Client Name:	
Client Address:	

Client City:
Client Postal Code:
Project Description:
Contaminants:
Emission Control:

Site: ***OTTAWA CITY ALBION RD.***
ALBION RD. OTTAWA CITY ON

Database: ***CA***

Certificate #:	3-1056-88-
Application Year:	88
Issue Date:	8/17/1988
Approval Type:	Municipal sewage
Status:	Approved
Application Type:	
Client Name:	
Client Address:	
Client City:	
Client Postal Code:	
Project Description:	
Contaminants:	
Emission Control:	

Site: ***ROB OAK HOLDINGS INC. SOUTHGATE COURT***
ALBION ROAD OTTAWA CITY ON

Database: ***CA***

Certificate #:	3-0745-88-
Application Year:	88
Issue Date:	5/20/1988
Approval Type:	Municipal sewage
Status:	Approved
Application Type:	
Client Name:	
Client Address:	
Client City:	
Client Postal Code:	
Project Description:	
Contaminants:	
Emission Control:	

Site: ***R.M. OF OTTAWA-CARLETON***
HERON RD. OTTAWA CITY ON

Database: ***CA***

Certificate #:	3-1471-86-
Application Year:	86
Issue Date:	10/16/1986
Approval Type:	Municipal sewage
Status:	Approved
Application Type:	
Client Name:	
Client Address:	
Client City:	
Client Postal Code:	
Project Description:	
Contaminants:	
Emission Control:	

Site: ***LANDAWAN SHOPPING CENTRE LTD. PRIVATE***
ALBION ROAD OTTAWA CITY ON

Database: ***CA***

Certificate #:	3-1272-87-
Application Year:	87

Issue Date: 8/4/1987
Approval Type: Municipal sewage
Status: Approved
Application Type:
Client Name:
Client Address:
Client City:
Client Postal Code:
Project Description:
Contaminants:
Emission Control:

Site: ***R.M. OF OTTAWA-CARLETON***
WALKLEY RD. OTTAWA CITY ON

Database: ***CA***

Certificate #: 3-1116-87-
Application Year: 87
Issue Date: 7/9/1987
Approval Type: Municipal sewage
Status: Approved
Application Type:
Client Name:
Client Address:
Client City:
Client Postal Code:
Project Description:
Contaminants:
Emission Control:

Site: ***Canada Lands Company CLC Limited***
Ottawa ON

Database: ***CA***

Certificate #: 4783-5JNRC5
Application Year: 2003
Issue Date: 2/13/2003
Approval Type: Municipal and Private Sewage Works
Status: Approved
Application Type:
Client Name:
Client Address:
Client City:
Client Postal Code:
Project Description:
Contaminants:
Emission Control:

Site: ***Ottawa-Carleton District School Board***
Ottawa ON

Database: ***CA***

Certificate #: 3668-7ZNLYJ
Application Year: 2010
Issue Date: 2/11/2010
Approval Type: Air
Status: Approved
Application Type:
Client Name:
Client Address:
Client City:
Client Postal Code:
Project Description:
Contaminants:
Emission Control:

Site: ***Lafarge Canada Inc.***
Ottawa ON

Database: ***CONV***

File No: 086209
Crown Brief No:
Court Location:
Publication City:
Publication Title:
Act:
Act(s):
First Matter:
Second Matter:
Investigation 1:
Investigation 2:
Penalty Imposed:
Description:

On January 27, 2011, Lafarge Canada Inc. was convicted of two violations under the Ontario Water Resources Act for failing to comply with the condition of a Permit to Take Water and for failing to submit records of water taking. The Court heard the company operates a ready mix concrete plant in Ottawa. On August 22, 2007 the Ministry of Environment issued a Permit to Take Water. The permit requires that the total amounts of water pumped shall be measured using a properly calibrated flowmeter and totalizer and that the company must submit the water data by March 31, 2009. On May 14, 2009, the ministry received the 2008 water taking records and it was determined that no data was recorded between July 1, 2008 and October 24, 2008. No alternative method of recording water takings was implemented. Ministry staff conducted a search of the ministry's Water Taking Reporting System database, and found no data recorded on the database. The company was charged following an investigation by the ministry's Investigations and Enforcement Branch. The company was convicted and a total of $13,500 plus victim fine surcharges. The company was given 60 days to pay the fine.

Background:
URL:

Location:
Region:
Ministry District:

Additional Details

Publication Date:
Count: 2
Act: OWRA
Regulation:
Section:
Act/Regulation/Section: OWRA
Date of Offence:
Date of Conviction:
Date Charged: January 27, 2011
Charge Disposition: fine, victim fine surcharge
Fine: $13,500
Synopsis:

Site: ***LAFARGE CANADA INC.***
MONTREAL, QC ON

Database: ***CONV***

File No:
Crown Brief No:
Court Location:
Publication City:
Publication Title:
Act:
Act(s):
First Matter:
Second Matter:
Investigation 1:
Investigation 2:
Penalty Imposed:
Description: ESTABLISHING AND OPERATING A WASTE SITE WITHOUT A C OF A
Background:
URL:

Location:
Region: SOUTH EAST REGION
Ministry District:

Additional Details

Publication Date:

Count:	1
Act:	OWRA
Regulation:	
Section:	24(1)
Act/Regulation/Section:	OWRA- 24(1)
Date of Offence:	
Date of Conviction:	
Date Charged:	92/12/15
Charge Disposition:	
Fine:	6000
Synopsis:	

Site: ***LAFARGE CANADA INC.***
MONTREAL, QC ON

Database: ***CONV***

File No:		***Location:***	
Crown Brief No:		***Region:***	SOUTH EAST REGION
Court Location:		***Ministry District:***	
Publication City:			
Publication Title:			
Act:			
Act(s):			
First Matter:			
Second Matter:			
Investigation 1:			
Investigation 2:			
Penalty Imposed:			
Description:	DEPOSITING WASTE ON UNAPPROVED SITE		
Background:			
URL:			

Additional Details

Publication Date:	
Count:	1
Act:	EPA
Regulation:	
Section:	39
Act/Regulation/Section:	EPA- 39
Date of Offence:	
Date of Conviction:	
Date Charged:	92/12/14
Charge Disposition:	
Fine:	65000
Synopsis:	

Site: ***Canada Lands Company CLC Limited***
Ottawa ON K1P 1J9

Database: ***ECA***

Approval No:	4920-CP9JEY	***MOE District:***	Ottawa
Approval Date:	February 27, 2023	***City:***	
Status:	Approved	***Longitude:***	
Record Type:	ECA	***Latitude:***	
Link Source:	IDS	***Geometry X:***	-8427572.2942999993
SWP Area Name:	Rideau Valley	***Geometry Y:***	5681068.0232999995

Approval Type:	ECA-MUNICIPAL AND PRIVATE SEWAGE WORKS
Project Type:	MUNICIPAL AND PRIVATE SEWAGE WORKS
Business Name:	Canada Lands Company CLC Limited
Address:	
Full Address:	
Full PDF Link:	https://www.accessenvironment.ene.gov.on.ca/instruments/4388-CNDT3V-14.pdf
PDF Site Location:	Wateridge Village at Rockcliffe Subdivision - Phase 1B Part of Lots 21-25, Concession 1 (Ottawa Front) City of Ottawa, Ontario

---

Site: ***Canada Lands Company CLC Limited***
Ottawa ON K1P 5L4

Database: ***ECA***

Approval No:	0824-A8CR5H	***MOE District:***	
Approval Date:	2016-04-12	***City:***	
Status:	Approved	***Longitude:***	
Record Type:	ECA	***Latitude:***	
Link Source:	IDS	***Geometry X:***	
SWP Area Name:		***Geometry Y:***	
Approval Type:	ECA-MUNICIPAL AND PRIVATE SEWAGE WORKS		
Project Type:	MUNICIPAL AND PRIVATE SEWAGE WORKS		
Business Name:	Canada Lands Company CLC Limited		
Address:			
Full Address:			
Full PDF Link:	https://www.accessenvironment.ene.gov.on.ca/instruments/3815-A72KG2-14.pdf		
PDF Site Location:			

Site: ***Canada Lands Company CLC Limited***
Ottawa ON K1P 5L4

Database: ***ECA***

Approval No:	6929-A7MRBC	***MOE District:***	
Approval Date:	2016-03-03	***City:***	
Status:	Approved	***Longitude:***	
Record Type:	ECA	***Latitude:***	
Link Source:	IDS	***Geometry X:***	
SWP Area Name:		***Geometry Y:***	
Approval Type:	ECA-MUNICIPAL AND PRIVATE SEWAGE WORKS		
Project Type:	MUNICIPAL AND PRIVATE SEWAGE WORKS		
Business Name:	Canada Lands Company CLC Limited		
Address:			
Full Address:			
Full PDF Link:	https://www.accessenvironment.ene.gov.on.ca/instruments/3139-A7HSPY-14.pdf		
PDF Site Location:			

Site:
Heron Road Ottawa ON

Database: ***EHS***

Order No:	20141021043	***Nearest Intersection:***	
Status:	C	***Municipality:***	City of Ottawa
Report Type:	Standard Report	***Client Prov/State:***	ON
Report Date:	27-OCT-14	***Search Radius (km):***	.25
Date Received:	21-OCT-14	***X:***	-75.684489
Previous Site Name:		***Y:***	45.375447
Lot/Building Size:			
Additional Info Ordered:			

Site:
heron road ottawa ON

Database: ***EHS***

Order No:	20021218002	***Nearest Intersection:***	
Status:	C	***Municipality:***	
Report Type:	Complete Report	***Client Prov/State:***	ON
Report Date:	12/19/02	***Search Radius (km):***	0.50
Date Received:	12/18/02	***X:***	-75.64485
Previous Site Name:		***Y:***	45.37902
Lot/Building Size:			
Additional Info Ordered:			

Site: ***CONSEIL DES ECOLES PUBLIQUES DE L'EST DE L'ONTARIO***
OTTAWA OTTAWA ON K1K 1L8

Database: ***GEN***

Generator Info

Generator No:	ON1477723	***Choice of Contact:***	
Approval Years:	04	***Contaminated Fac:***	
Status:		***MHSW Facility:***	
PO Box No:		***SIC Code:***	611110
Country:			
Co Admin:			
Phone No Admin:			
SIC Description:	Elementary and Secondary Schools		

Site: ***Database:***
Walkley Rd, Ottawa ON ***NDFT***

Property Id:	K6171
Base Name:	(0002) CF SUPPORT UNIT (OTTAWA)
Status:	Tank currently active
Status As Of:	May 25, 2001
Tank Class:	Waste oil storage
Install Year:	1994
Tank Type:	Aboveground Shop-fabricated
Last Year Used:	
Tank Contents:	Waste oil/used oil
Capacity (L):	1500

Site: ***ONTARIO HYDRO*** ***Database:***
ALBION T.S.; CONC. 4, RF LOT 1 OTTAWA ON ***NPCB***

Company Code:	O0840
Industry:	Utility
Site Status:	
Transaction Date:	5/24/1988
Inspection Date:	

Site: ***ONTARIO HYDRO*** ***Database:***
CONG. 4. RF LOT 1 ALBION T.S. OTTAWA ON ***NPCB***

Company Code:	O0840
Industry:	UTILITY
Site Status:	
Transaction Date:	5/24/1988
Inspection Date:	

Site: ***Lafarge Canada Inc*** ***Database:***
ON ***PTTW***

EBR Registry No:	010-0474	***Decision Posted:***	
Ministry Ref No:	8767-72NTZA	***Exception Posted:***	
Notice Type:	Instrument Decision	***Section:***	
Notice Stage:		***Act 1:***	
Notice Date:	April 15, 2009	***Act 2:***	
Proposal Date:	May 25, 2007	***Site Location Map:***	
Year:	2007		
Instrument Type:	(OWRA s. 34) - Permit to Take Water		
Off Instrument Name:			
Posted By:			
Company Name:	Lafarge Canada Inc		
Site Address:			
Location Other:			
Proponent Name:			
Proponent Address:	7880 Keele Street, 5th Floor, Concord Ontario, L4K 4G7		
Comment Period:			
URL:			

Summary:

Site Location Details:

Lots 22 and 23, Concession 5 Address: Lot: 22 and 23, Concession: 5, Ottawa, City District Office: Ottawa GeoReference: Zone: 18, UTM Easting: 436180, UTM Northing: 5014020 GeoReference: Zone: 18, UTM Easting: 436400, UTM Northing: 5013720 CITY OF OTTAWA NEPEAN Nepean

---

Site: ***ONTARIO HYDRO***
ALBION ROAD NORTH TRANSFORMER STATION TRANSFORMER OTTAWA CITY ON

Database: ***SPL***

Ref No:	51916	***Municipality No:***	20101
Year:		***Nature of Damage:***	
Incident Dt:	6/7/1991	***Discharger Report:***	
Dt MOE Arvl on Scn:		***Material Group:***	
MOE Reported Dt:	6/7/1991	***Impact to Health:***	
Dt Document Closed:		***Agency Involved:***	M.O.E.
Site No:			
MOE Response:			
Site County/District:			
Site Geo Ref Meth:			
Site District Office:			
Nearest Watercourse:			
Site Name:			
Site Address:			
Site Region:			
Site Municipality:	OTTAWA CITY		
Site Lot:			
Site Conc:			
Site Geo Ref Accu:			
Site Map Datum:			
Northing:			
Easting:			
Entity Operating Name:			
Client Name:			
Client Type:			
Source Type:			
Incident Cause:	OTHER CAUSE (N.O.S.)		
Incident Preceding Spill:			
Incident Reason:	NEGLIGENCE (APPARENT)		
Incident Summary:	ONTARIO HYDRO-817 KG HALON TO ATMOSPHERE.		
Environment Impact:	POSSIBLE		
Health Env Consequence:			
Nature of Impact:	Vegetation		
Contaminant Qty:			
Contaminant Qty 1:			
Contaminant Unit:			
Contaminant Code:			
Contaminant Name:			
Contaminant Limit 1:			
Contam Limit Freq 1:			
Contaminant UN No 1:			
Receiving Medium:	AIR		
Activity Preceding Spill:			
Property 2nd Watershed:			
Property Tertiary Watershed:			
Sector Type:			
SAC Action Class:			
Call Report Locatn Geodata:			
Time Reported:			
System Facility Address:			

Site: ***Lafarge Canada Inc.***
Ottawa ON

Database: ***SPL***

Ref No:	5864-9NSQ2A	***Municipality No:***	

Year:		***Nature of Damage:***	
Incident Dt:	2014/09/09	***Discharger Report:***	
Dt MOE Arvl on Scn:		***Material Group:***	
MOE Reported Dt:	2014/09/09	***Impact to Health:***	
Dt Document Closed:	2014/09/11	***Agency Involved:***	
Site No:	NA		
MOE Response:	No Field Response		
Site County/District:			
Site Geo Ref Meth:			
Site District Office:			
Nearest Watercourse:			
Site Name:	994 Moodie Drive<UNOFFICIAL>		
Site Address:			
Site Region:			
Site Municipality:	Ottawa		
Site Lot:			
Site Conc:			
Site Geo Ref Accu:			
Site Map Datum:			
Northing:			
Easting:			
Entity Operating Name:			
Client Name:	Lafarge Canada Inc.		
Client Type:			
Source Type:			
Incident Cause:	Overflow/Surcharge		
Incident Preceding Spill:			
Incident Reason:	Operator/Human Error		
Incident Summary:	Lafarge: 400L ready-mix concrete additive		
Environment Impact:	Confirmed		
Health Env Consequence:			
Nature of Impact:	Other Impact(s)		
Contaminant Qty:	400 L		
Contaminant Qty 1:	400		
Contaminant Unit:	L		
Contaminant Code:	28		
Contaminant Name:	CONCRETE ADMIXTURE (DE-WATERING)		
Contaminant Limit 1:			
Contam Limit Freq 1:			
Contaminant UN No 1:			
Receiving Medium:			
Activity Preceding Spill:			
Property 2nd Watershed:			
Property Tertiary Watershed:			
Sector Type:	Tank - Above Ground		
SAC Action Class:	Land Spills		
Call Report Locatn Geodata:			
Time Reported:			
System Facility Address:			

Site: ***Lafarge Canada Inc.***
Ottawa ON

Database: ***SPL***

Ref No:	8758-96DH8U	***Municipality No:***	
Year:		***Nature of Damage:***	
Incident Dt:	02-APR-13	***Discharger Report:***	
Dt MOE Arvl on Scn:		***Material Group:***	
MOE Reported Dt:	02-APR-13	***Impact to Health:***	
Dt Document Closed:		***Agency Involved:***	
Site No:			
MOE Response:	No Field Response		
Site County/District:			
Site Geo Ref Meth:	NA		
Site District Office:			
Nearest Watercourse:			
Site Name:	Lafarge Boyce Quarry		
Site Address:			

Site Region:	
Site Municipality:	Ottawa
Site Lot:	
Site Conc:	
Site Geo Ref Accu:	NA
Site Map Datum:	NA
Northing:	NA
Easting:	NA
Entity Operating Name:	
Client Name:	Lafarge Canada Inc.
Client Type:	
Source Type:	
Incident Cause:	Leak/Break
Incident Preceding Spill:	
Incident Reason:	Equipment Failure
Incident Summary:	Lafarge: 300 L hydraulic oil to ground from cone crusher
Environment Impact:	Not Anticipated
Health Env Consequence:	
Nature of Impact:	Soil Contamination
Contaminant Qty:	300 L
Contaminant Qty 1:	300
Contaminant Unit:	L
Contaminant Code:	15
Contaminant Name:	HYDRAULIC OIL
Contaminant Limit 1:	
Contam Limit Freq 1:	
Contaminant UN No 1:	
Receiving Medium:	
Activity Preceding Spill:	
Property 2nd Watershed:	
Property Tertiary Watershed:	
Sector Type:	Motor Vehicle
SAC Action Class:	Land Spills
Call Report Locatn Geodata:	
Time Reported:	
System Facility Address:	

Site: ***PUC***
ALBION RD NORTH MOTOR VEHICLE (OPERATING FLUID) OTTAWA CITY ON

Database: ***SPL***

Ref No:	32068	***Municipality No:***	20101
Year:		***Nature of Damage:***	
Incident Dt:	3/12/1990	***Discharger Report:***	
Dt MOE Arvl on Scn:		***Material Group:***	
MOE Reported Dt:	3/12/1990	***Impact to Health:***	
Dt Document Closed:		***Agency Involved:***	CITY OF OTTAWA
Site No:			
MOE Response:			
Site County/District:			
Site Geo Ref Meth:			
Site District Office:			
Nearest Watercourse:			
Site Name:			
Site Address:			
Site Region:			
Site Municipality:	OTTAWA CITY		
Site Lot:			
Site Conc:			
Site Geo Ref Accu:			
Site Map Datum:			
Northing:			
Easting:			
Entity Operating Name:			
Client Name:			
Client Type:			
Source Type:			
Incident Cause:	OTHER CAUSE (N.O.S.)		

Incident Preceding Spill:	
Incident Reason:	NEGLIGENCE (APPARENT)
Incident Summary:	BACKENTRY- WASTE OIL FROMBULLDOZERS SPILLED IN DUMP
Environment Impact:	
Health Env Consequence:	
Nature of Impact:	
Contaminant Qty:	
Contaminant Qty 1:	
Contaminant Unit:	
Contaminant Code:	
Contaminant Name:	
Contaminant Limit 1:	
Contam Limit Freq 1:	
Contaminant UN No 1:	
Receiving Medium:	LAND
Activity Preceding Spill:	
Property 2nd Watershed:	
Property Tertiary Watershed:	
Sector Type:	
SAC Action Class:	
Call Report Locatn Geodata:	
Time Reported:	
System Facility Address:	

Site: ***TRANSPORT TRUCK***
HWY 16 MOTOR VEHICLE (OPERATING FLUID) OTTAWA CITY ON

Database: ***SPL***

Ref No:	76308	***Municipality No:***	20101
Year:		***Nature of Damage:***	
Incident Dt:	9/15/1992	***Discharger Report:***	
Dt MOE Arvl on Scn:		***Material Group:***	
MOE Reported Dt:	9/15/1992	***Impact to Health:***	
Dt Document Closed:		***Agency Involved:***	PD,FD,MTO.
Site No:			
MOE Response:			
Site County/District:			
Site Geo Ref Meth:			
Site District Office:			
Nearest Watercourse:			
Site Name:			
Site Address:			
Site Region:			
Site Municipality:	OTTAWA CITY		
Site Lot:			
Site Conc:			
Site Geo Ref Accu:			
Site Map Datum:			
Northing:			
Easting:			
Entity Operating Name:			
Client Name:			
Client Type:			
Source Type:			
Incident Cause:	OTHER CONTAINER LEAK		
Incident Preceding Spill:			
Incident Reason:	ERROR		
Incident Summary:	TRANSPORT TRUCK-450 L DIESEL FUEL TO HWY 16 CONTAINED,FD,PD,MTO.		
Environment Impact:	POSSIBLE		
Health Env Consequence:			
Nature of Impact:	Soil contamination		
Contaminant Qty:			
Contaminant Qty 1:			
Contaminant Unit:			
Contaminant Code:			
Contaminant Name:			
Contaminant Limit 1:			
Contam Limit Freq 1:			

Contaminant UN No 1:
Receiving Medium: LAND
Activity Preceding Spill:
Property 2nd Watershed:
Property Tertiary Watershed:
Sector Type:
SAC Action Class:
Call Report Locatn Geodata:
Time Reported:
System Facility Address:

Site: ***Database:*** ***SPL***

Upstream of Heron rd Ottawa ON

Ref No: 3334-7GCS8J
Year:
Incident Dt:
Dt MOE Arvl on Scn:
MOE Reported Dt: 7/8/2008
Dt Document Closed: 10/14/2008
Site No:
MOE Response: No Further Response (PR-PIR Table A)
Site County/District:
Site Geo Ref Meth:
Site District Office: Ottawa
Nearest Watercourse:
Site Name: Sawmill creek<UNOFFICIAL>
Site Address:
Site Region:
Site Municipality: Ottawa
Site Lot:
Site Conc:
Site Geo Ref Accu:
Site Map Datum:
Northing:
Easting:
Entity Operating Name:
Client Name:
Client Type:
Source Type:
Incident Cause: Other Discharges
Incident Preceding Spill:
Incident Reason: Negligence (Apparent) - Caused by lack of diligence
Incident Summary: Sawmill Creek, 10 Aerosol cans, cln
Environment Impact: Not Anticipated
Health Env Consequence:
Nature of Impact:
Contaminant Qty: 10 other - see incident description
Contaminant Qty 1: 10
Contaminant Unit: other - see incident description
Contaminant Code: 28
Contaminant Name: RUST-INHIBITOR (N.O.S.)
Contaminant Limit 1:
Contam Limit Freq 1:
Contaminant UN No 1:
Receiving Medium:
Activity Preceding Spill:
Property 2nd Watershed:
Property Tertiary Watershed:
Sector Type: Unknown
SAC Action Class: Watercourse Spills
Call Report Locatn Geodata:
Time Reported:
System Facility Address:

Municipality No:
Nature of Damage:
Discharger Report:
Material Group:
Impact to Health:
Agency Involved:

Well ID:	1518217	**Flowing (Y/N):**	
Construction Date:		**Flow Rate:**	
Use 1st:	Domestic	**Data Entry Status:**	
Use 2nd:	Livestock	**Data Src:**	1
Final Well Status:	Water Supply	**Date Received:**	05/06/1983
Water Type:		**Selected Flag:**	TRUE
Casing Material:		**Abandonment Rec:**	
Audit No:		**Contractor:**	3644
Tag:		**Form Version:**	1
Constructn Method:		**Owner:**	
Elevation (m):		**County:**	OTTAWA-CARLETON
Elevatn Reliabilty:		**Lot:**	001
Depth to Bedrock:		**Concession:**	
Well Depth:		**Concession Name:**	
Overburden/Bedrock:		**Easting NAD83:**	
Pump Rate:		**Northing NAD83:**	
Static Water Level:		**Zone:**	
Clear/Cloudy:		**UTM Reliability:**	
Municipality:	OTTAWA CITY		
Site Info:			

Bore Hole Information

Bore Hole ID:	10040087	**Elevation:**	
DP2BR:		**Elevrc:**	
Spatial Status:		**Zone:**	18
Code OB:		**East83:**	
Code OB Desc:		**North83:**	
Open Hole:		**Org CS:**	
Cluster Kind:		**UTMRC:**	9
Date Completed:	03/21/1983	**UTMRC Desc:**	unknown UTM
Remarks:		**Location Method:**	na
Location Method Desc:	Not Applicable i.e. no UTM		
Elevrc Desc:			
Location Source Date:			
Improvement Location Source:			
Improvement Location Method:			
Source Revision Comment:			
Supplier Comment:			

Overburden and Bedrock Materials Interval

Formation ID:	931037741
Layer:	3
Color:	2
General Color:	GREY
Material 1:	13
Material 1 Desc:	BOULDERS
Material 2:	14
Material 2 Desc:	HARDPAN
Material 3:	
Material 3 Desc:	
Formation Top Depth:	35.0
Formation End Depth:	52.0
Formation End Depth UOM:	ft

Overburden and Bedrock Materials Interval

Formation ID:	931037739
Layer:	1
Color:	2

General Color: GREY
Material 1: 05
Material 1 Desc: CLAY
Material 2:
Material 2 Desc:
Material 3:
Material 3 Desc:
Formation Top Depth: 0.0
Formation End Depth: 15.0
Formation End Depth UOM: ft

Overburden and Bedrock Materials Interval

Formation ID: 931037740
Layer: 2
Color: 2
General Color: GREY
Material 1: 05
Material 1 Desc: CLAY
Material 2: 13
Material 2 Desc: BOULDERS
Material 3: 14
Material 3 Desc: HARDPAN
Formation Top Depth: 15.0
Formation End Depth: 35.0
Formation End Depth UOM: ft

Overburden and Bedrock Materials Interval

Formation ID: 931037742
Layer: 4
Color: 2
General Color: GREY
Material 1: 15
Material 1 Desc: LIMESTONE
Material 2:
Material 2 Desc:
Material 3:
Material 3 Desc:
Formation Top Depth: 52.0
Formation End Depth: 167.0
Formation End Depth UOM: ft

Method of Construction & Well Use

Method Construction ID: 961518217
Method Construction Code: 1
Method Construction: Cable Tool
Other Method Construction:

Pipe Information

Pipe ID: 10588657
Casing No: 1
Comment:
Alt Name:

Construction Record - Casing

Casing ID: 930069992
Layer: 1
Material:

Open Hole or Material:
Depth From:
Depth To: 53.0
Casing Diameter: 6.0
Casing Diameter UOM: inch
Casing Depth UOM: ft

Construction Record - Casing

Casing ID: 930069993
Layer: 2
Material: 4
Open Hole or Material: OPEN HOLE
Depth From:
Depth To: 167.0
Casing Diameter: 6.0
Casing Diameter UOM: inch
Casing Depth UOM: ft

Results of Well Yield Testing

Pumping Test Method Desc: BAILER
Pump Test ID: 991518217
Pump Set At:
Static Level: 25.0
Final Level After Pumping: 60.0
Recommended Pump Depth: 90.0
Pumping Rate: 20.0
Flowing Rate:
Recommended Pump Rate: 5.0
Levels UOM: ft
Rate UOM: GPM
Water State After Test Code:
Water State After Test:
Pumping Test Method: 2
Pumping Duration HR: 2
Pumping Duration MIN: 0
Flowing: No

Draw Down & Recovery

Pump Test Detail ID: 934897806
Test Type:
Test Duration: 60
Test Level: 60.0
Test Level UOM: ft

Draw Down & Recovery

Pump Test Detail ID: 934103534
Test Type:
Test Duration: 15
Test Level: 60.0
Test Level UOM: ft

Draw Down & Recovery

Pump Test Detail ID: 934639345
Test Type:
Test Duration: 45
Test Level: 60.0
Test Level UOM: ft

Draw Down & Recovery

Pump Test Detail ID:	934378286
Test Type:	
Test Duration:	30
Test Level:	60.0
Test Level UOM:	ft

Water Details

Water ID:	933474886
Layer:	2
Kind Code:	5
Kind:	Not stated
Water Found Depth:	148.0
Water Found Depth UOM:	ft

Water Details

Water ID:	933474885
Layer:	1
Kind Code:	1
Kind:	FRESH
Water Found Depth:	80.0
Water Found Depth UOM:	ft

Water Details

Water ID:	933474887
Layer:	3
Kind Code:	5
Kind:	Not stated
Water Found Depth:	162.0
Water Found Depth UOM:	ft

Site: ***Database:*** ***WWIS***

ALBION ROAD OTTAWA ON

Well ID:	1535223	***Flowing (Y/N):***	
Construction Date:		***Flow Rate:***	
Use 1st:		***Data Entry Status:***	
Use 2nd:		***Data Src:***	1
Final Well Status:	Observation Wells	***Date Received:***	11/29/2004
Water Type:		***Selected Flag:***	TRUE
Casing Material:		***Abandonment Rec:***	
Audit No:	Z20850	***Contractor:***	1844
Tag:	A011956	***Form Version:***	3
Constructn Method:		***Owner:***	
Elevation (m):		***County:***	OTTAWA-CARLETON
Elevatn Reliabilty:		***Lot:***	
Depth to Bedrock:		***Concession:***	
Well Depth:		***Concession Name:***	
Overburden/Bedrock:		***Easting NAD83:***	
Pump Rate:		***Northing NAD83:***	
Static Water Level:		***Zone:***	
Clear/Cloudy:		***UTM Reliability:***	
Municipality:	OTTAWA CITY		
Site Info:			

Bore Hole Information

Bore Hole ID:	11172975	***Elevation:***	
DP2BR:		***Elevrc:***	
Spatial Status:		***Zone:***	
Code OB:		***East83:***	
Code OB Desc:		***North83:***	

Open Hole:
Cluster Kind:
Date Completed: 08/04/2004
Remarks:
Location Method Desc: Not Applicable i.e. no UTM
Elevrc Desc:
Location Source Date:
Improvement Location Source:
Improvement Location Method:
Source Revision Comment:
Supplier Comment:

Org CS:
UTMRC: 9
UTMRC Desc: unknown UTM
Location Method: na

Method of Construction & Well Use

Method Construction ID: 961535223
Method Construction Code: B
Method Construction: Other Method
Other Method Construction:

Pipe Information

Pipe ID: 11181494
Casing No: 1
Comment:
Alt Name:

Appendix: Database Descriptions

Environmental Risk Information Services (ERIS) can search the following databases. The extent of historical information varies with each database and current information is determined by what is publicly available to ERIS at the time of update. ***Note:*** *Databases denoted with " * " indicates that the database will no longer be updated. See the individual database description for more information.*

Abandoned Aggregate Inventory: Provincial AAGR

The MAAP Program maintains a database of abandoned pits and quarries. Please note that the database is only referenced by lot and concession and city/town location. The database provides information regarding the location, type, size, land use, status and general comments.*

Government Publication Date: Sept 2002*

Aggregate Inventory: Provincial AGR

This database of licensed and permitted pits and quarries is maintained by the Ontario Ministry of Natural Resources and Forestry (MNRF), as regulated under the Aggregate Resources Act, R.S.O. 1990. Aggregate site data has been divided into active and inactive sites. Active sites may be further subdivided into partial surrenders. In partial surrenders, defined areas of a site are inactive while the rest of the site remains active.

Government Publication Date: Up to Nov 2024

Abandoned Mine Information System: Provincial AMIS

The Abandoned Mines Information System contains data on known abandoned and inactive mines located on both Crown and privately held lands. The information was provided by the Ministry of Northern Development and Mines (MNDM), with the following disclaimer: "the database provided has been compiled from various sources, and the Ministry of Northern Development and Mines makes no representation and takes no responsibility that such information is accurate, current or complete". Reported information includes official mine name, status, background information, mine start/end date, primary commodity, mine features, hazards and remediation.

Government Publication Date: 1800-Apr 2024

Anderson's Waste Disposal Sites: Private ANDR

The information provided in this database was collected by examining various historical documents which aimed to characterize the likely position of former waste disposal sites from 1860 to present. The research initiative behind the creation of this database was to identify those sites that are missing from the Ontario MOE Waste Disposal Site Inventory, as well as to provide revisions and corrections to the positions and descriptions of sites currently listed in the MOE inventory. In addition to historic waste disposal facilities, the database also identifies certain auto wreckers and scrap yards that have been extrapolated from documentary sources. Please note that the data is not warranted to be complete, exhaustive or authoritative. The information was collected for research purposes only.

Government Publication Date: 1860s-Present

Aboveground Storage Tanks: Provincial AST

Historical listing of aboveground storage tanks made available by the Department of Natural Resources and Forestry. Includes tanks used to hold water or petroleum. This dataset has been retired as of September 25, 2014 and will no longer be updated.

Government Publication Date: May 31, 2014

Automobile Wrecking & Supplies: Private AUWR

This database provides an inventory of known locations that are involved in the scrap metal, automobile wrecking/recycling, and automobile parts & supplies industry. Information is provided on the company name, location and business type.

Government Publication Date: 1999-Apr 30, 2024

Borehole: Provincial BORE

A borehole is the generalized term for any narrow shaft drilled in the ground, either vertically or horizontally. The information here includes geotechnical investigations or environmental site assessments, mineral exploration, or as a pilot hole for installing piers or underground utilities. Information is from many sources such as the Ministry of Transportation (MTO) boreholes from engineering reports and projects from the 1950 to 1990's in Southern Ontario. Boreholes from the Ontario Geological Survey (OGS) including The Urban Geology Analysis Information System (UGAIS) and the York Peel Durham Toronto (YPDT) database of the Conservation Authority Moraine Coalition. This database will include fields such as location, stratigraphy, depth, elevation, year drilled, etc. For all water well data or oil and gas well data for Ontario please refer to WWIS and OOGW.

Government Publication Date: 1875-Jul 2018

Certificates of Approval: Provincial CA

This database contains the following types of approvals: Air & Noise, Industrial Sewage, Municipal & Private Sewage, Waste Management Systems and Renewable Energy Approvals. The MOE in Ontario states that any facility that releases emissions to the atmosphere, discharges contaminants to ground or surface water, provides potable water supplies, or stores, transports or disposes of waste, must have a Certificate of Approval before it can operate lawfully. Fields include approval number, business name, address, approval date, approval type and status. This database will no longer be updated, as CofA's have been replaced by either Environmental Activity and Sector Registry (EASR) or Environmental Compliance Approval (ECA). Please refer to those individual databases for any information after Oct.31, 2011.

Government Publication Date: 1985-Oct 30, 2011*

Dry Cleaning Facilities: Federal CDRY

List of dry cleaning facilities made available by Environment and Climate Change Canada. Environment and Climate Change Canada's Tetrachloroethylene (Use in Dry Cleaning and Reporting Requirements) Regulations (SOR/2003-79) are intended to reduce releases of tetrachloroethylene to the environment from dry cleaning facilities.

Government Publication Date: Jan 2004-Dec 2022

Commercial Fuel Oil Tanks: Provincial CFOT

Locations of commercial underground fuel oil tanks. This is not a comprehensive or complete inventory of commercial fuel tanks in the province; this listing is a copy of records of registered commercial underground fuel oil tanks obtained under Access to Public Information.
Note that the following types of tanks do not require registration: waste oil tanks in apartments, office buildings, residences, etc.; aboveground gas or diesel tanks. Records are not verified for accuracy or completeness.

Government Publication Date: Oct 2023

Chemical Manufacturers and Distributors: Private CHEM

This database includes information from both a one time study conducted in 1992 and private source and is a listing of facilities that manufacture or distribute chemicals. The production of these chemical substances may involve one or more chemical reactions and/or chemical separation processes (i.e. fractionation, solvent extraction, crystallization, etc.).

Government Publication Date: 1999-Jan 31, 2020

Chemical Register: Private CHM

This database includes a listing of locations of facilities within the Province or Territory that either manufacture and/or distributes chemicals.

Government Publication Date: 1999-Apr 30, 2024

Compressed Natural Gas Stations: Private CNG

Canada has a network of public access compressed natural gas (CNG) refuelling stations. These stations dispense natural gas in compressed form at 3,000 pounds per square inch (psi), the pressure which is allowed within the current Canadian codes and standards. The majority of natural gas refuelling is located at existing retail gasoline that have a separate refuelling island for natural gas. This list of stations is made available by the Canadian Natural Gas Vehicle Alliance.

Government Publication Date: Dec 2012 -May 2024

Inventory of Coal Gasification Plants and Coal Tar Sites: Provincial COAL

This inventory includes both the "Inventory of Coal Gasification Plant Waste Sites in Ontario-April 1987" and the Inventory of Industrial Sites Producing or Using Coal Tar and Related Tars in Ontario-November 1988) collected by the MOE. It identifies industrial sites that produced and continue to produce or use coal tar and other related tars. Detailed information is available and includes: facility type, size, land use, information on adjoining properties, soil condition, site operators/occupants, site description, potential environmental impacts and historic maps available. This was a one-time inventory.*

Government Publication Date: Apr 1987 and Nov 1988*

Compliance and Convictions: Provincial CONV

This database summarizes the fines and convictions handed down by the Ontario courts beginning in 1989. Companies and individuals named here have been found guilty of environmental offenses in Ontario courts of law.

Government Publication Date: 1989-Dec 2024

Certificates of Property Use: Provincial CPU

This is a subset taken from Ontario's Environmental Registry (EBR) database. It will include CPU's on the registry such as (EPA s. 168.6) - Certificate of Property Use.

Government Publication Date: 1994 - Jan 31, 2025

Drill Hole Database: Provincial DRL

The Ontario Drill Hole Database (ODHD) is offered by the Province of Ontario's Ministry of Mines. The dataset contains information for over 164,000 percussion, overburden, sonic and diamond-drill holes. The presence of assay results with cutoff values for gold, silver, copper, zinc, lead, nickel and platinum group elements is noted. Drill hole data are compiled from assessment files that have been submitted to the ministry in accordance with the Ontario Mining Act (OMA). Source assessment file numbers are captured for cross reference with the Ontario Assessment File Database (OAFD). Please note that limited data is available for southern Ontario, as it was the last area to be completed. The database was created when surveys submitted to the Ministry were converted in the Assessment File Research Image Database (AFRI) project. However, the degree of accuracy (coordinates) as to the exact location of drill holes is dependent upon the source document submitted. Levels of accuracy used to locate holes are: centering on the mining claim; a sketch of the mining claim; a 1:50,000 map; a detailed company map; or from submitted a "Report of Work".

Government Publication Date: 1886 - Aug 2024

Delisted Fuel Tanks: Provincial DTNK

List of fuel storage tank sites that were once found in - and have since been removed from - the list of fuel storage tanks made available by the regulatory agency under Access to Public Information.

Government Publication Date: Oct 2023

Environmental Activity and Sector Registry: Provincial EASR

On October 31, 2011, a smarter, faster environmental approvals system came into effect in Ontario. The EASR allows businesses to register certain activities with the ministry, rather than apply for an approval. The registry is available for common systems and processes, to which preset rules of operation can be applied. The EASR is currently available for: heating systems, standby power systems and automotive refinishing. Businesses whose activities aren't subject to the EASR may apply for an ECA (Environmental Compliance Approval), Please see our ECA database.

Government Publication Date: Oct 2011-Dec 31, 2024

Environmental Registry: Provincial EBR

The Environmental Registry lists proposals, decisions and exceptions regarding policies, Acts, instruments, or regulations that could significantly affect the environment. Through the Registry, thirteen provincial ministries notify the public of upcoming proposals and invite their comments. For example, if a local business is requesting a permit, license, or certificate of approval to release substances into the air or water; these are notified on the registry. Data includes: Approval for discharge into the natural environment other than water (i.e. Air) - EPA s. 9, Approval for sewage works - OWRA s. 53(1), and EPA s. 27 - Approval for a waste disposal site. For information regarding Permit to Take Water (PTTW), Certificate of Property Use (CPU) and (ORD) Orders please refer to those individual databases.

Government Publication Date: 1994 - Jan 31, 2025

Environmental Compliance Approval: Provincial ECA

On October 31, 2011, a smarter, faster environmental approvals system came into effect in Ontario. In the past, a business had to apply for multiple approvals (known as certificates of approval) for individual processes and pieces of equipment. Today, a business either registers itself, or applies for a single approval, depending on the types of activities it conducts. Businesses whose activities aren't subject to the EASR may apply for an ECA. A single ECA addresses all of a business's emissions, discharges and wastes. Separate approvals for air, noise and waste are no longer required. This database will also include Renewable Energy Approvals. For certificates of approval prior to Nov 1st, 2011, please refer to the CA database. For all Waste Disposal Sites please refer to the WDS database.

Government Publication Date: Oct 2011-Dec 31, 2024

Environmental Effects Monitoring: Federal EEM

The Environmental Effects Monitoring program assesses the effects of effluent from industrial or other sources on fish, fish habitat and human usage of fisheries resources. Since 1992, pulp and paper mills have been required to conduct EEM studies under the Pulp and Paper Effluent Regulations. This database provides information on the mill name, geographical location and sub-lethal toxicity data.

Government Publication Date: 1992-2007*

ERIS Historical Searches: Private EHS

ERIS has compiled a database of all environmental risk reports completed since March 1999. Available fields for this database include: site location, date of report, type of report, and search radius. As per all other databases, the ERIS database can be referenced on both the map and "Statistical Profile" page.

Government Publication Date: 1999-Aug 31, 2024

Environmental Issues Inventory System: Federal EIIS

The Environmental Issues Inventory System was developed through the implementation of the Environmental Issues and Remediation Plan. This plan was established to determine the location and severity of contaminated sites on inhabited First Nation reserves, and where necessary, to remediate those that posed a risk to health and safety; and to prevent future environmental problems. The EIIS provides information on the reserve under investigation, inventory number, name of site, environmental issue, site action (Remediation, Site Assessment), and date investigation completed.

Government Publication Date: 1992-2001*

Emergency Management Historical Event: Provincial EMHE

List of locations of historical occurrences of emergency events, including those assigned to the Ministry of Natural Resources by Order-In-Council (OIC) under the Emergency Management and Civil Protection Act, as well as events where MNR provided requested emergency response assistance. Many of these events will have involved community evacuations, significant structural loss, and/or involvement of MNR emergency response staff. These events fall into one of ten (10) type categories: Dam Failure; Drought / Low Water; Erosion; Flood; Forest Fire; Soil and Bedrock Instability; Petroleum Resource Center Event, EMO Requested Assistance, Continuity of Operations Event, Other Requested Assistance. EMHE record details are reproduced by ERIS under License with the Ontario Ministry of Natural Resources © Queen's Printer for Ontario, 2017.

Government Publication Date: Apr 30, 2022

Environmental Penalty Annual Report: Provincial EPAR

This database contains data from Ontario's annual environmental penalty report published by the Ministry of the Environment and Climate Change. These reports provide information on environmental penalties for land or water violations issued to companies in one of the nine industrial sectors covered by the Municipal Industrial Strategy for Abatement (MISA) regulations.

Government Publication Date: Jan 1, 2011 - Dec 31, 2023

List of Expired Fuels Safety Facilities: Provincial EXP

List of facilities and tanks for which there was once a fuel registration. This is not a comprehensive or complete inventory of expired tanks/tank facilities in the province; this listing is a copy of previously registered tanks and facilities obtained under Access to Public Information. Includes private fuel outlets, bulk plants, fuel oil tanks, gasoline stations, marinas, propane filling stations, liquid fuel tanks, piping systems, etc; includes tanks which have been removed from the ground.
Notes: registration was not required for private fuel underground/aboveground storage tanks prior to January 1990, nor for furnace oil tanks prior to May 1, 2002; registration is not required for waste oil tanks in apartments, office buildings, residences, etc., or aboveground gas or diesel tanks. Records are not verified for accuracy or completeness.

Government Publication Date: Oct 2023

Federal Convictions: Federal FCON

Environment Canada maintains a database referred to as the "Environmental Registry" that details prosecutions under the Canadian Environmental Protection Act (CEPA) and the Fisheries Act (FA). Information is provided on the company name, location, charge date, offence and penalty.

Government Publication Date: 1988-Jun 2007*

Contaminated Sites on Federal Land: Federal FCS

The Federal Contaminated Sites Inventory includes information on known federal contaminated sites under the custodianship of departments, agencies and consolidated Crown corporations as well as those that are being or have been investigated to determine whether they have contamination arising from past use that could pose a risk to human health or the environment. The inventory also includes non-federal contaminated sites for which the Government of Canada has accepted some or all financial responsibility. It does not include sites where contamination has been caused by, and which are under the control of, enterprise Crown corporations, private individuals, firms or other levels of government. Includes fire training sites and sites at which Per- and Polyfluoroalkyl Substances (PFAS) are a concern.

Government Publication Date: Jun 2000-Nov 2024

Fisheries & Oceans Fuel Tanks: Federal FOFT

Fisheries & Oceans Canada maintains an inventory of aboveground & underground fuel storage tanks located on Fisheries & Oceans property or controlled by DFO. Our inventory provides information on the site name, location, tank owner, tank operator, facility type, storage tank location, tank contents & capacity, and date of tank installation.

Government Publication Date: 1964-Sep 2019

Federal Identification Registry for Storage Tank Systems (FIRSTS): Federal FRST

A list of federally regulated Storage tanks from the Federal Identification Registry for Storage Tank Systems (FIRSTS). FIRSTS is Environment and Climate Change Canada's database of storage tank systems subject to the Storage Tank for Petroleum Products and Allied Petroleum Products Regulations. The main objective of the Regulations is to prevent soil and groundwater contamination from storage tank systems located on federal and aboriginal lands. Storage tank systems that do not have a valid identification number displayed in a readily visible location on or near the storage tank system may be refused product delivery.

Government Publication Date: Oct 31, 2021

Fuel Storage Tank: Provincial FST

List of registered private and retail fuel storage tanks. This is not a comprehensive or complete inventory of private and retail fuel storage tanks in the province; this listing is a copy of registered private and retail fuel storage tanks, obtained under Access to Public Information.
Notes: registration was not required for private fuel underground/aboveground storage tanks prior to January 1990, nor for furnace oil tanks prior to May 1, 2002; registration is not required for waste oil tanks in apartments, office buildings, residences, etc., or aboveground gas or diesel tanks. Records are not verified for accuracy or completeness.

Government Publication Date: Oct 2023

Fuel Storage Tank - Historic: Provincial FSTH

The Fuels Safety Branch of the Ontario Ministry of Consumer and Commercial Relations maintained a database of all registered private fuel storage tanks. Public records of private fuel storage tanks are only available since the registration became effective in September 1989. This information is now collected by the Technical Standards and Safety Authority.

Government Publication Date: Pre-Jan 2010*

Ontario Regulation 347 Waste Generators Summary: Provincial GEN

Regulation 347 of the Ontario EPA defines a waste generation site as any site, equipment and/or operation involved in the production, collection, handling and/or storage of regulated wastes. A generator of regulated waste is required to register the waste generation site and each waste produced, collected, handled, or stored at the site. This database contains the registration number, company name and address of registered generators including the types of hazardous wastes generated. It includes data on waste generating facilities such as: drycleaners, waste treatment and disposal facilities, machine shops, electric power distribution etc. This information is a summary of all years from 1986 including the most currently available data. As of January 1, 2023, businesses and institutions subject to the amended Reg. 347: General – Waste Management are required to report their activities and pay fees through Resource Productivity & Recovery Authority (RPRA) online Hazardous Waste Program Registry (HWPR) rather than the Hazardous Waste Information Network (HWIN) system previously operated by the Ministry of the Environment, Conservation and Parks (MECP). Some records may contain, within the company name, the phrase "See & Use..." followed by a series of letters and numbers. This occurs when one company is amalgamated with or taken over by another registered company. The number listed as "See & Use", refers to the new ownership and the other identification number refers to the original ownership. This phrase serves as a link between the 2 companies until operations have been fully transferred.

Government Publication Date: 1986-Jun 30, 2024

Greenhouse Gas Emissions from Large Facilities: Federal GHG

List of greenhouse gas emissions from large facilities made available by Environment Canada. Greenhouse gas emissions in kilotonnes of carbon dioxide equivalents (kt CO2 eq).

Government Publication Date: 2013-Apr 2024

TSSA Historic Incidents: Provincial HINC

List of historic incidences of spills and leaks of diesel, fuel oil, gasoline, natural gas, propane, and hydrogen recorded by the TSSA in their previous incident tracking system. The TSSA's Fuels Safety Program administers the Technical Standards & Safety Act 2000, providing fuel-related safety services associated with the safe transportation, storage, handling and use of fuels such as gasoline, diesel, propane, natural gas and hydrogen. Under this Act, the TSSA regulates fuel suppliers, storage facilities, transport trucks, pipelines, contractors and equipment or appliances that use fuels. Records are not verified for accuracy or completeness. This is not a comprehensive or complete inventory of historical fuel spills and leaks in the province. This listing is a copy of the data captured at one moment in time and is hence limited by the record date provided here.

Government Publication Date: 2006-June 2009*

Indian & Northern Affairs Fuel Tanks: Federal IAFT

The Department of Indian & Northern Affairs Canada (INAC) maintains an inventory of aboveground & underground fuel storage tanks located on both federal and crown land. Our inventory provides information on the reserve name, location, facility type, site/facility name, tank type, material & ID number, tank contents & capacity, and date of tank installation.

Government Publication Date: 1950-Aug 2003*

Fuel Oil Spills and Leaks: Provincial INC

Listing of spills and leaks of diesel, fuel oil, gasoline, natural gas, propane, and hydrogen reported to the Spills Action Centre (SAC). This is not a comprehensive or complete inventory of fuel-related leaks, spills, and incidents in the province; this listing in a copy of incidents reported to the SAC, obtained under Access to Public Information. Includes incidents from fuel-related hazards such as spills, fires, and explosions. Records are not verified for accuracy or completeness.

Government Publication Date: 31 Oct, 2023

Landfill Inventory Management Ontario: Provincial LIMO

The Landfill Inventory Management Ontario (LIMO) database is updated every year, as the Ministry of the Environment, Conservation and Parks compiles new and updated information. Includes small and large landfills currently operating as well as those which are closed and historic. Operators of larger landfills provide landfill information for the previous operating year to the ministry for LIMO including: estimated amount of total waste received, landfill capacity, estimated total remaining landfill capacity, fill rates, engineering designs, reporting and monitoring details, size of location, service area, approved waste types, leachate of site treatment, contaminant attenuation zone and more. The small landfills include information such as site owner, site location and certificate of approval # and status.

Government Publication Date: Mar 31, 2022

Canadian Mine Locations: Private MINE

This information is collected from the Canadian & American Mines Handbook. The Mines database is a national database that provides over 290 listings on mines (listed as public companies) dealing primarily with precious metals and hard rocks. Listed are mines that are currently in operation, closed, suspended, or are still being developed (advanced projects). Their locations are provided as geographic coordinates (x, y and/or longitude, latitude). As of 2002, data pertaining to Canadian smelters and refineries has been appended to this database.

Government Publication Date: 1998-2009*

Mineral Occurrences: Provincial MNR

In the early 70's, the Ministry of Northern Development and Mines created an inventory of approximately 19,000 mineral occurrences in Ontario, in regard to metallic and industrial minerals, as well as some information on building stones and aggregate deposits. Please note that the "Horizontal Positional Accuracy" is approximately +/- 200 m. Many reference elements for each record were derived from field sketches using pace or chain/tape measurements against claim posts or topographic features in the area. The primary limiting factor for the level of positional accuracy is the scale of the source material. The testing of horizontal accuracy of the source materials was accomplished by comparing the plan metric (X and Y) coordinates of that point with the coordinates of the same point as defined from a source of higher accuracy.

Government Publication Date: 1846-Feb 2024

National Analysis of Trends in Emergencies System (NATES): Federal NATE

In 1974 Environment Canada established the National Analysis of Trends in Emergencies System (NATES) database, for the voluntary reporting of significant spill incidents. The data was to be used to assist in directing the work of the emergencies program. NATES ran from 1974 to 1994. Extensive information is available within this database including company names, place where the spill occurred, date of spill, cause, reason and source of spill, damage incurred, and amount, concentration, and volume of materials released.

Government Publication Date: 1974-1994*

Non-Compliance Reports: Provincial NCPL

The Ministry of the Environment Conservation and Parks (MECP) provides information about non-compliant discharges of contaminants to air and water that exceed legal allowable limits, from regulated industrial and municipal facilities. A reported non-compliance failure may be in regard to a Control Order, Certificate of Approval, Sectoral Regulation or specific regulation/act. MECP publicly releases the Environmental Compliance Report (ECR) on the Ontario Data Catalogue. In Ontario, all facilities with regulated wastewater discharges or air emissions under the Ontario Water Resources Act and the Environmental Protection Act must monitor and report any cases where approved operating limits have been exceeded.

Government Publication Date: Dec 31, 2023

National Defense & Canadian Forces Fuel Tanks: Federal NDFT

The Department of National Defense and the Canadian Forces maintains an inventory of all aboveground & underground fuel storage tanks located on DND lands. Our inventory provides information on the base name, location, tank type & capacity, tank contents, tank class, date of tank installation, date tank last used, and status of tank as of May 2001. This database will no longer be updated due to the new National Security protocols which have prohibited any release of this database.

Government Publication Date: Up to May 2001*

National Defense & Canadian Forces Spills: Federal NDSP

The Department of National Defense and the Canadian Forces maintains an inventory of spills to land and water. All spill sites have been classified under the "Transportation of Dangerous Goods Act - 1992". Our inventory provides information on the facility name, location, spill ID #, spill date, type of spill, as well as the quantity of substance spilled & recovered.

Government Publication Date: Mar 1999-Nov 2023

National Defence & Canadian Forces Waste Disposal Sites: Federal NDWD

The Department of National Defence and the Canadian Forces maintains an inventory of waste disposal sites located on DND lands. Where available, our inventory provides information on the base name, location, type of waste received, area of site, depth of site, year site opened/closed and status.

Government Publication Date: 2001-Apr 2007*

National Energy Board Pipeline Incidents: Federal NEBI

Locations of pipeline incidents from 2008 to present, made available by the Canada Energy Regulator (CER) - previously the National Energy Board (NEB). Includes incidents reported under the Onshore Pipeline Regulations and the Processing Plant Regulations related to pipelines under federal jurisdiction, does not include incident data related to pipelines under provincial or territorial jurisdiction.

Government Publication Date: 2008-Dec 31, 2024

National Energy Board Wells: Federal NEBP

The NEBW database contains information on onshore & offshore oil and gas wells that are outside provincial jurisdiction(s) and are thereby regulated by the National Energy Board. Data is provided regarding the operator, well name, well ID No./UWI, status, classification, well depth, spud and release date.

Government Publication Date: 1920-Feb 2003*

National Environmental Emergencies System (NEES): Federal NEES

In 2000, the Emergencies program implemented NEES, a reporting system for spills of hazardous substances. For the most part, this system only captured data from the Atlantic Provinces, some from Quebec and Ontario and a portion from British Columbia. Data for Alberta, Saskatchewan, Manitoba and the Territories was not captured. However, NEES is also a repository for previous Environment Canada spill datasets. NEES is composed of the historic datasets ' or Trends ' which dates from approximately 1974 to present. NEES Trends is a compilation of historic databases, which were merged and includes data from NATES (National Analysis of Trends in Emergencies System), ARTS (Atlantic Regional Trends System), and NEES. In 2001, the Emergencies Program determined that variations in reporting regimes and requirements between federal and provincial agencies made national spill reporting and trend analysis difficult to achieve. As a consequence, the department has focused efforts on capturing data on spills of substances which fall under its legislative authority only (CEPA and FA). As such, the NEES database will be decommissioned in December 2004.

Government Publication Date: 1974-2003*

National PCB Inventory: Federal NPCB

Environment Canada's National PCB inventory includes information on in-use PCB containing equipment in Canada including federal, provincial and private facilities. Federal out-of-service PCB containing equipment and PCB waste owned by the federal government or by federally regulated industries such as airlines, railway companies, broadcasting companies, telephone and telecommunications companies, pipeline companies, etc. are also listed. Although it is not Environment Canada's mandate to collect data on non-federal PCB waste, the National PCB inventory includes some information on provincial and private PCB waste and storage sites. Some addresses provided may be Head Office addresses and are not necessarily the location of where the waste is being used or stored.

Government Publication Date: 1988-2008*

National Pollutant Release Inventory: Federal NPR2

The National Pollutant Release Inventory (NPRI) is Canada's public inventory of pollutant releases (to air, water and land), disposals, and transfers for recycling. The inventory, managed by Environment and Climate Change Canada, tracks over 300 substances. Under the authority of the Canadian Environmental Protection Act (CEPA), owners or operators of facilities that meet published reporting requirements are required to report to the NPRI.

Government Publication Date: Feb 2024

National Pollutant Release Inventory - Historic: Federal NPRI

Environment Canada has defined the National Pollutant Release Inventory ("NPRI") as a federal government initiative designed to collect comprehensive national data regarding releases to air, water, or land, and waste transfers for recycling for more than 300 listed substances. This data holds historic records; current records are found in NPR2.

Government Publication Date: 1993-May 2017

Oil and Gas Wells: Private OGWE

The Nickle's Energy Group (publisher of the Daily Oil Bulletin) collects information on drilling activity including operator and well statistics. The well information database includes name, location, class, status and depth. The main Nickle's database is updated on a daily basis, however, this database is updated on a monthly basis. More information is available at www.nickles.com.

Government Publication Date: 1988-May 31, 2024

Ontario Oil and Gas Wells: Provincial OOGW

In 1998, the Ministry of Natural Resources (MNR) handed over to the Ontario Oil, Gas and Salt Resources (OGSR) Corporation, the responsibility of maintaining a database of oil and gas wells drilled in Ontario. The OGSR Library has over 20,000+ wells in their database. Information available for all wells in the ERIS database includes well owner/operator, location, permit issue date, and well cap date, license number, status, depth and the primary target (rock unit) of the well being drilled. All geology/stratigraphy table information, plus all water table information is also provided for each well record.

Government Publication Date: 1800-Aug 2024

Inventory of PCB Storage Sites: Provincial OPCB

The Ontario Ministry of Environment, Waste Management Branch, maintains an inventory of PCB storage sites within the province. Ontario Regulation 11/82 (Waste Management - PCB) and Regulation 347 (Generator Waste Management) under the Ontario EPA requires the registration of inactive PCB storage equipment and/or disposal sites of PCB waste with the Ontario Ministry of Environment. This database contains information on: 1) waste quantities; 2) major and minor sites storing liquid or solid waste; and 3) a waste storage inventory.

Government Publication Date: 1987-Oct 2004; 2012-Dec 2013

Orders: Provincial ORD

This is a subset taken from Ontario's Environmental Registry (EBR) database. It will include Orders on the registry such as (EPA s. 17) - Order for remedial work, (EPA s. 18) - Order for preventative measures, (EPA s. 43) - Order for removal of waste and restoration of site, (EPA s. 44) - Order for conformity with Act for waste disposal sites, (EPA s. 136) - Order for performance of environmental measures.

Government Publication Date: 1994 - Jan 31, 2025

Canadian Pulp and Paper: Private PAP

This information is part of the Pulp and Paper Canada Directory. The Directory provides a comprehensive listing of the locations of pulp and paper mills and the products that they produce.

Government Publication Date: 1999, 2002, 2004, 2005, 2009-2014

Parks Canada Fuel Storage Tanks: Federal PCFT

Canadian Heritage maintains an inventory of known fuel storage tanks operated by Parks Canada, in both National Parks and at National Historic Sites. The database details information on site name, location, tank install/removal date, capacity, fuel type, facility type, tank design and owner/operator.

Government Publication Date: 1920-Jan 2005*

Pesticide Register: Provincial PES

The Ontario Ministry of the Environment and Climate Change maintains a database of licensed operators and vendors of registered pesticides.

Government Publication Date: Oct 2011-Dec 31, 2024

Ontario PFAS Spills: Provincial PFAS

This specific list of spills includes those incidents where one or more of the listed contaminants are identified in the PFAS Structure List and/or PFAS Chemicals Without Explicit Structure List made available by the United States Environmental Protection Agency (US EPA), is originally sourced from the Ministry of the Environment, Conservation and Parks spills related data. Information from 1988-2002 was part of the ORIS (Occurrence Reporting Information System). The SAC (Spills Action Centre) handles all spills reported in Ontario. Regulations for spills in Ontario are part of the MOE's Environmental Protection Act, Part X.

Government Publication Date: 1988-Jun 2024; Aug 2024; Oct-Nov 2024

NPRI Reporters - PFAS Substances: Federal PFCH

The National Pollutant Release Inventory (NPRI) is Canada's public inventory of releases, disposals, and transfers, tracking over 320 pollutants. Per - and polyfluoroalkyl substances (PFAS) are a group of over 4,700 human-made substances for which adverse environmental and health effects have been observed. This listing of PFAS substance reporters includes those NPRI facilities that reported substances that are found in either: a) the Comprehensive Global Database of PFASs compiled by the Organisation for Economic Co-operation and Development (OECD), b) the US Environmental Protection Agency (US EPA) Master List of PFAS Substances, c) the US EPA list of PFAS chemicals without explicit structures, or d) the US EPA list of PFAS structures (encompassing the largest set of structures having sufficient levels of fluorination to potentially impart PFAS-type properties).

Government Publication Date: Feb 2024

Potential PFAS Handlers from NPRI: Federal PFHA

The National Pollutant Release Inventory (NPRI) is Canada's public inventory of releases, disposals, and transfers, tracking over 320 pollutants. Per - and polyfluoroalkyl substances (PFAS) are a group of over 4,700 human-made substances for which adverse environmental and health effects have been observed. This list of potential PFAS handlers includes those NPRI facilities that reported business activity (NAICS code) included in the US Environmental Protection Agency (US EPA) list of Potential PFAS-Handling Industry Sectors, further described as operating in industry sectors where literature reviews indicate that PFAS may be handled and/or released. Inclusion of a facility in this listing does not indicate that PFAS are being manufactured, processed, used, or released by the facility - these are facilities that potentially handle PFAS based on their industrial profile.

Government Publication Date: Feb 2024

Pipeline Incidents: Provincial PINC

List of pipeline incidents (strikes, leaks, spills). This is not a comprehensive or complete inventory of pipeline incidents in the province; this listing in an historical copy of records previously obtained under Access to Public Information. Records are not verified for accuracy or completeness.

Government Publication Date: Feb 28, 2021

Potential PFAS Handlers from EASR: Provincial PPHA

The Ontario Environmental Activity and Sector Registry (EASR), described in Ontario Regulation 245/11, allows businesses with less complex operations - and hence not requiring an Environmental Compliance Approval - to register their activities with the Ontario Ministry of the Environment, Conservation and Parks (MECP). This list of potential PFAS handlers includes those EASR facilities that reported business activity (NAICS code) included in the US Environmental Protection Agency (US EPA) list of Potential PFAS-Handling Industry Sectors, further described as operating in industry sectors where literature reviews indicate that PFAS may be handled and/or released. Inclusion of a facility in this listing does not indicate that PFAS are being manufactured, processed, used.

Government Publication Date: Jun 30, 2024

Private and Retail Fuel Storage Tanks: Provincial PRT

The Fuels Safety Branch of the Ontario Ministry of Consumer and Commercial Relations maintained a database of all registered private fuel storage tanks and licensed retail fuel outlets. This database includes an inventory of locations that have gasoline, oil, waste oil, natural gas and/or propane storage tanks on their property. The MCCR no longer collects this information. This information is now collected by the Technical Standards and Safety Authority (TSSA).

Government Publication Date: 1989-1996*

Permit to Take Water: Provincial PTTW

This is a subset taken from Ontario's Environmental Registry (EBR) database. It will include PTTW's on the registry such as OWRA s. 34 - Permit to take water.

Government Publication Date: 1994 - Jan 31, 2025

Ontario Regulation 347 Waste Receivers Summary: Provincial REC

Part V of the Ontario Environmental Protection Act ("EPA") regulates the disposal of regulated waste through an operating waste management system or a waste disposal site operated or used pursuant to the terms and conditions of a Certificate of Approval or a Provisional Certificate of Approval. Regulation 347 of the Ontario EPA defines a waste receiving site as any site or facility to which waste is transferred by a waste carrier. A receiver of regulated waste is required to register the waste receiving facility. This database represents registered receivers of regulated wastes, identified by registration number, company name and address, and includes receivers of waste such as: landfills, incinerators, transfer stations, PCB storage sites, sludge farms and water pollution control plants. This information is a summary of all years from 1986 including the most currently available data.

Government Publication Date: 1986-1990, 1992-2021

Record of Site Condition: Provincial RSC

The Record of Site Condition (RSC) is part of the Ministry of the Environment's Brownfields Environmental Site Registry. Protection from environmental cleanup orders for property owners is contingent upon documentation known as a record of site condition (RSC) being filed in the Environmental Site Registry. In order to file an RSC, the property must have been properly assessed and shown to meet the soil, sediment and groundwater standards appropriate for the use (such as residential) proposed to take place on the property. The Record of Site Condition Regulation (O. Reg. 153/04) details requirements related to site assessment and clean up. RSCs filed after July 1, 2011 will also be included as part of the new (O.Reg. 511/09). The Government of Ontario states that it is not responsible for the accuracy of the information in this Registry.

Government Publication Date: 1997-Sept 2001, Oct 2004-Feb 2025

Retail Fuel Storage Tanks: Private RST

This database includes an inventory of retail fuel outlet locations (including marinas) that have on their property gasoline, oil, waste oil, natural gas and / or propane storage tanks.

Government Publication Date: 1999-Apr 30, 2024

Scott's Manufacturing Directory: Private SCT

Scott's Directories is a data bank containing information on over 200,000 manufacturers across Canada. Even though Scott's listings are voluntary, it is the most comprehensive database of Canadian manufacturers available. Information concerning a company's address, plant size, and main products are included in this database.

Government Publication Date: 1992-Mar 2011*

Ontario Spills: Provincial SPL

List of spills and incidents made available by the Ministry of the Environment, Conservation and Parks. This database identifies information such as location (approximate), type and quantity of contaminant, date of spill, environmental impact, cause, nature of impact, etc. Information from 1988-2002 was part of the ORIS (Occurrence Reporting Information System). The SAC (Spills Action Centre) handles all spills reported in Ontario. Regulations for spills in Ontario are part of the MOE's Environmental Protection Act, Part X.

Government Publication Date: 1988-Jun 2024; Aug-Nov 2024

Wastewater Discharger Registration Database: Provincial SRDS

Facilities that report either municipal treated wastewater effluent or industrial wastewater discharges under the Effluent Monitoring and Effluent Limits (EMEL) and Municipal/Industrial Strategy for Abatement Regulations. The Municipal/Industrial Strategy for Abatement (MISA) division of the Ontario Ministry of Environment keeps record of direct dischargers of toxic pollutants within nine sectors including: Electric Power Generation, Mining, Petroleum Refining, Organic Chemicals, Inorganic Chemicals, Pulp & Paper, Metal Casting, Iron & Steel, and Quarries.

Government Publication Date: 1990-Dec 31, 2021

Anderson's Storage Tanks: Private TANK

The information provided in this database was collected by examining various historical documents, which identified the location of former storage tanks, containing substances such as fuel, water, gas, oil, and other various types of miscellaneous products. Information is available in regard to business operating at tank site, tank location, permit year, permit & installation type, no. of tanks installed & configuration and tank capacity. Data contained within this database pertains only to the city of Toronto and is not warranted to be complete, exhaustive or authoritative. The information was collected for research purposes only.

Government Publication Date: 1915-1953*

Transport Canada Fuel Storage Tanks: Federal TCFT

List of fuel storage tanks currently or previously owned or operated by Transport Canada. This inventory also includes tanks on The Pickering Lands, which refers to 7,530 hectares (18,600 acres) of land in Pickering, Markham, and Uxbridge owned by the Government of Canada since 1972; properties on this land has been leased by the government since 1975, and falls under the Site Management Policy of Transport Canada, but is administered by Public Works and Government Services Canada. This inventory provides information on the site name, location, tank age, capacity and fuel type.

Government Publication Date: 1970 - Apr 2024

Variances for Abandonment of Underground Storage Tanks: Provincial VAR

Listing of variances granted for storage tank abandonment. This is not a comprehensive or complete inventory of tank abandonment variances in the province; this listing is a copy of tank abandonment variance records previously obtained under Access to Public Information. In Ontario, registered underground storage tanks must be removed within two years of disuse; if removal of a tank is not feasible, an application may be sought for a variance from this code requirement.
Records are not verified for accuracy or completeness.

Government Publication Date: Feb 28, 2022

Waste Disposal Sites - MOE CA Inventory: Provincial WDS

The Ontario Ministry of Environment, Waste Management Branch, maintains an inventory of known open (active or inactive) and closed disposal sites in the Province of Ontario. Active sites maintain a Certificate of Approval, are approved to receive and are receiving waste. Inactive sites maintain Certificate(s) of Approval but are not receiving waste. Closed sites are not receiving waste. The data contained within this database was compiled from the MOE's Certificate of Approval database. Locations of these sites may be cross-referenced to the Anderson database described under ERIS's Private Source Database section, by the CA number. All new Environmental Compliance Approvals handed out after Oct 31, 2011 for Waste Disposal Sites will still be found in this database.

Government Publication Date: Oct 2011 - Dec 31, 2024

Waste Disposal Sites - MOE 1991 Historical Approval Inventory: Provincial WDSH

In June 1991, the Ontario Ministry of Environment, Waste Management Branch, published the "June 1991 Waste Disposal Site Inventory", of all known active and closed waste disposal sites as of October 30st, 1990. For each "active" site as of October 31st 1990, information is provided on site location, site/CA number, waste type, site status and site classification. For each "closed" site as of October 31st 1990, information is provided on site location, site/CA number, closure date and site classification. Locations of these sites may be cross-referenced to the Anderson database described under ERIS's Private Source Database section, by the CA number.

Government Publication Date: Up to Oct 1990*

Water Well Information System: Provincial WWIS

This database describes locations and characteristics of water wells found within Ontario in accordance with Regulation 903. It includes such information as coordinates, construction date, well depth, primary and secondary use, pump rate, static water level, well status, etc. Also included are detailed stratigraphy information, approximate depth to bedrock and the approximate depth to the water table.

Government Publication Date: Dec 31 2023

Definitions

Database Descriptions: This section provides a detailed explanation for each database including: source, information available, time coverage, and acronyms used. They are listed in alphabetic order.

Detail Report: This is the section of the report which provides the most detail for each individual record. Records are summarized by location, starting with the project property followed by records in closest proximity.

Distance: The distance value is the distance between plotted points, not necessarily the distance between the sites' boundaries. All values are an approximation.

Direction: The direction value is the compass direction of the site in respect to the project property and/or center point of the report.

Elevation: The elevation value is taken from the location at which the records for the site address have been plotted. All values are an approximation. Source: Google Elevation API.

Executive Summary: This portion of the report is divided into 3 sections:

'Report Summary'- Displays a chart indicating how many records fall on the project property and, within the report search radii.

'Site Report Summary'-Project Property'- This section lists all the records which fall on the project property. For more details, see the 'Detail Report' section.

'Site Report Summary-Surrounding Properties'- This section summarizes all records on adjacent properties, listing them in order of proximity from the project property. For more details, see the 'Detail Report' section.

Map Key: The map key number is assigned according to closest proximity from the project property. Map Key numbers always start at #1. The project property will always have a map key of '1' if records are available. If there is a number in brackets beside the main number, this will indicate the number of records on that specific property. If there is no number in brackets, there is only one record for that property.

The symbol and colour used indicates 'elevation': the red inverted triangle will dictate 'ERIS Sites with Lower Elevation', the yellow triangle will dictate 'ERIS Sites with Higher Elevation' and the orange square will dictate 'ERIS Sites with Same Elevation.'

Unplottables: These are records that could not be mapped due to various reasons, including limited geographic information. These records may or may not be in your study area, and are included as reference.

Appendix F

Freedom of Information

Ontario

Ministry of the Environment, Conservation and Parks

Freedom of Information Request for Property Information

Instructions

Use this form to:

- submit and pay for a new FOI request for access to records/information about a property
- pay for a deposit or a final fee on an existing FOI request

Fields marked with an asterisk (*) are mandatory.

Are you: *

☑ Submitting a new FOI Request for Property Information

☐ Paying a deposit or final fee for an existing FOI Request for Property Information

Section 1 – Description of Records Requested

Time Period for Records Requested

From (yyyy/mm/dd) * 1900/01/01

To (yyyy/mm/dd) * 2025/04/23

Type of Record(s) *

☑ All environmental records relating to the identified property/site exclusive of Environmental Approvals and Registrations

☑ Environmental Approvals and Registrations (e.g. Environmental Compliance Approvals; Certificate of Approval; Renewable Energy Approvals; Environmental Activity and Sector Registry Registrations)

Select only if you are seeking access to an Approval or Registration that is not publicly available or if you are also seeking supporting documents relating to the Approval or Registration.

Operator and vendor Pesticide Licenses from September 4, 2018, final Approvals and Registrations are publicly available on the Access Environment website at:
https://www.accessenvironment.ene.gov.on.ca/AEWeb/ae/GoSearch.action?search=basic&lang=en.

Records of Site Condition (RSC) records are publicly available on the Brownfields Environmental Site Registry (BSER).

- RSC records between 2004 to June 30, 2011 are available at:
  https://www.lrcsde.lrc.gov.on.ca/besrWebPublic/generalSearch
- RSC records filed after July 2011 are available at:
  https://www.lrcsde.lrc.gov.on.ca/BFISWebPublic/pub/earchFiledRsc_search?request_locale=en

☐ Other Specific Document(s)

Type of Approval/Registration *

☑ Drinking Water Licenses

☑ No Supporting Documents ☐ All Supporting Documents ☐ Some Supporting Documents

☑ Pesticide Licenses

 © King's Printer for Ontario, 2022

Only pesticide licenses post September 2018 are available. Prior to September 2018, only Pesticide license applications and supporting documentation is available

☑ No Supporting Documents ☐ All Supporting Documents ☐ Some Supporting Documents

☑ Permits to Take Water

☑ No Supporting Documents ☐ All Supporting Documents ☐ Some Supporting Documents

Water Source *

☑ Groundwater ☑ Surface Water

☑ Noise Vibrations Approvals/Registrations

☑ No Supporting Documents ☐ All Supporting Documents ☐ Some Supporting Documents

☑ Air Emissions Approvals/Registrations

☑ No Supporting Documents ☐ All Supporting Documents ☐ Some Supporting Documents

☑ Water Approvals/Registrations - Ontario Water Resources Commission, treatment, ground level, standpipes & elevated storage, pumping stations (local & booster), mains

☑ No Supporting Documents ☐ All Supporting Documents ☐ Some Supporting Documents

☑ Sewage – Treatment, Stormwater, Storm, Leachate & Lieachate Treatment & Sewage pump stations, Sanitary

☑ No Supporting Documents ☐ All Supporting Documents ☐ Some Supporting Documents

☑ Waste Water - Industrial discharge

☑ No Supporting Documents ☐ All Supporting Documents ☐ Some Supporting Documents

☑ Waste Sites - Disposal, Landfill sites, Transfer stations, Processing sites, Incinerator sites

☑ No Supporting Documents ☐ All Supporting Documents ☐ Some Supporting Documents

☑ Waste Management Systems - haulers: sewage, non-hazardous & hazardous waste, mobile waste processing units, Polychlorinated Biphenyls (PCBs) storage, transfer or destruction, Waste Generator Systems)

☑ No Supporting Documents ☐ All Supporting Documents ☐ Some Supporting Documents

Company Name

☑ Waste Generator Registration - number/class

List any record(s) that should be excluded from the scope of your request (e.g. email correspondences; records originating from your organization/business; records already in your possession, prior year(s) annual reports for approvals)

Please provide any additional relevant information relating to your request. For example, does your request relate to any other ministry business? Please note that this information is being requested only in order to provide contextual information to the Access and Privacy Office and will not in any way affect or expedite the status of any related ministry business identified.

Section 2 – Requester Information

Last Name *: VanNorman
First Name *: Candice
Middle Initial:

Business/Organization Name (if applicable or indicate "N/A") *: Cambium Inc

Project/Reference Number (if applicable): 22801-001

Are you submitting this request on behalf of a client? *
☐ Yes ☑ No

Mailing Address

Unit Number: 102
Street Number *: 31
Street Name *: Hyperion Court

PO Box:
City/Town *: Kingston
Province *: ON
Postal Code *: K7K 7G3

Telephone Number *: 613-453-0821
ext.:
Email Address *: candice.vannorman@cambium-inc.com

Is there an alternate contact (e.g. office admin)? *
☑ Yes ☐ No

Alternate Contact

Last Name *: Frommann
First Name *: Kurt

Telephone Number *: 613-876-5784
ext.:
Email Address *: kurt.frommann@cambium-inc.com

Section 3 – Current Property Address Information

Is the property a:
☐ Park ☐ Lake ☐ First Nation Band ☐ Wind Farm ☐ Federal Land ☐ Island ☐ Unsurveyed Land

Are you requesting information about multiple addresses? *
☑ Yes ☐ No

Please only submit a request with multiple addresses if the property is one site. To be considered one site, addresses must be adjacent to each other and owned by the same owner(s).

Do the multiple addresses belong to one site? *
☑ Yes ☐ No

Please submit a separate FOI request for each address.

Site Name: 2805,2825,2831-2839,2845,2865,2875,2885,2889 Cedarwood Dr

Property Address

Unit Number:
Street Number: 2805
Street Name: 2825,2831-2839,2845,2865,2875,2885,2889 Cedar

Full Lot Number

Concession

Geographic Township

City/Town/Village *

Ottawa

Closest Intersection

Cedarwood Drive and Baycrest Drive

Section 4 – Previous Property Address Information

Do you want the ministry to search all prior historical addresses for this property/site for the time period of the records requested? *

☐ Yes ☑ No

Section 5 – Owner Information

Please provide all present and previous property owner and/or tenant names for the search years requested.

Current Property Owner/Tenant

2805 2825,2831-2839,2845,2865,2875,2885,2889 Cedar
Ottawa

Owner Name

N/A

Date of Ownership (yyyy/mm/dd)

Tenant Name

Section 6 – Supporting Documents

Please upload any documents (e.g. Maps) that are relevant to your FOI request.

The total size of all attachments must not be more than 8 MB.

1. File Name

Total File Size

Payment confirmation number: 32525276

Ontario

Ministry of the Environment, Conservation and Parks

Freedom of Information Request for Property Information

Instructions

Use this form to:

- submit and pay for a new FOI request for access to records/information about a property
- pay for a deposit or a final fee on an existing FOI request

Fields marked with an asterisk (*) are mandatory.

Are you: *

☑ Submitting a new FOI Request for Property Information

☐ Paying a deposit or final fee for an existing FOI Request for Property Information

Section 1 – Description of Records Requested

Time Period for Records Requested

From (yyyy/mm/dd) * 1900/01/01

To (yyyy/mm/dd) * 2025/04/23

Type of Record(s) *

☑ All environmental records relating to the identified property/site exclusive of Environmental Approvals and Registrations

☑ Environmental Approvals and Registrations (e.g. Environmental Compliance Approvals; Certificate of Approval; Renewable Energy Approvals; Environmental Activity and Sector Registry Registrations)

Select only if you are seeking access to an Approval or Registration that is not publicly available or if you are also seeking supporting documents relating to the Approval or Registration.

Operator and vendor Pesticide Licenses from September 4, 2018, final Approvals and Registrations are publicly available on the Access Environment website at:
https://www.accessenvironment.ene.gov.on.ca/AEWeb/ae/GoSearch.action?search=basic&lang=en.

Records of Site Condition (RSC) records are publicly available on the Brownfields Environmental Site Registry (BSER).

- RSC records between 2004 to June 30, 2011 are available at:
  https://www.lrcsde.lrc.gov.on.ca/besrWebPublic/generalSearch
- RSC records filed after July 2011 are available at:
  https://www.lrcsde.lrc.gov.on.ca/BFISWebPublic/pub/earchFiledRsc_search?request_locale=en

☐ Other Specific Document(s)

Type of Approval/Registration *

☑ Drinking Water Licenses

☑ No Supporting Documents ☐ All Supporting Documents ☐ Some Supporting Documents

☑ Pesticide Licenses

 © King's Printer for Ontario, 2022

Only pesticide licenses post September 2018 are available. Prior to September 2018, only Pesticide license applications and supporting documentation is available

☑ No Supporting Documents ☐ All Supporting Documents ☐ Some Supporting Documents

☑ Permits to Take Water

☑ No Supporting Documents ☐ All Supporting Documents ☐ Some Supporting Documents

Water Source *

☑ Groundwater ☑ Surface Water

☑ Noise Vibrations Approvals/Registrations

☑ No Supporting Documents ☐ All Supporting Documents ☐ Some Supporting Documents

☑ Air Emissions Approvals/Registrations

☑ No Supporting Documents ☐ All Supporting Documents ☐ Some Supporting Documents

☑ Water Approvals/Registrations - Ontario Water Resources Commission, treatment, ground level, standpipes & elevated storage, pumping stations (local & booster), mains

☑ No Supporting Documents ☐ All Supporting Documents ☐ Some Supporting Documents

☑ Sewage – Treatment, Stormwater, Storm, Leachate & Lieachate Treatment & Sewage pump stations, Sanitary

☑ No Supporting Documents ☐ All Supporting Documents ☐ Some Supporting Documents

☑ Waste Water - Industrial discharge

☑ No Supporting Documents ☐ All Supporting Documents ☐ Some Supporting Documents

☑ Waste Sites - Disposal, Landfill sites, Transfer stations, Processing sites, Incinerator sites

☑ No Supporting Documents ☐ All Supporting Documents ☐ Some Supporting Documents

☑ Waste Management Systems - haulers: sewage, non-hazardous & hazardous waste, mobile waste processing units, Polychlorinated Biphenyls (PCBs) storage, transfer or destruction, Waste Generator Systems)

☑ No Supporting Documents ☐ All Supporting Documents ☐ Some Supporting Documents

Company Name

☑ Waste Generator Registration - number/class

List any record(s) that should be excluded from the scope of your request (e.g. email correspondences; records originating from your organization/business; records already in your possession, prior year(s) annual reports for approvals)

Please provide any additional relevant information relating to your request. For example, does your request relate to any other ministry business? Please note that this information is being requested only in order to provide contextual information to the Access and Privacy Office and will not in any way affect or expedite the status of any related ministry business identified.

Section 2 – Requester Information

Last Name *: VanNorman
First Name *: Candice
Middle Initial:

Business/Organization Name (if applicable or indicate "N/A") *: Cambium Inc

Project/Reference Number (if applicable): 22801-001

Are you submitting this request on behalf of a client? *
☐ Yes ☑ No

Mailing Address

Unit Number: 102
Street Number *: 31
Street Name *: Hyperion Court

PO Box:
City/Town *: Kingston
Province *: ON
Postal Code *: K7K 7G3

Telephone Number *: 613-453-0821
ext.:
Email Address *: candice.vannorman@cambium-inc.com

Is there an alternate contact (e.g. office admin)? *
☑ Yes ☐ No

Alternate Contact

Last Name *: Frommann
First Name *: Kurt

Telephone Number *: 613-876-5784
ext.:
Email Address *: kurt.frommann@cambium-inc.com

Section 3 – Current Property Address Information

Is the property a:
☐ Park ☐ Lake ☐ First Nation Band ☐ Wind Farm ☐ Federal Land ☐ Island ☐ Unsurveyed Land

Are you requesting information about multiple addresses? *
☑ Yes ☐ No

Please only submit a request with multiple addresses if the property is one site. To be considered one site, addresses must be adjacent to each other and owned by the same owner(s).

Do the multiple addresses belong to one site? *
☑ Yes ☐ No

Please submit a separate FOI request for each address.

Site Name: 2820-2842 Cedarwood Drive, Ottawa (all addresses)

Property Address

Unit Number:
Street Number: 2820
Street Name: -2842 Cedarwood Drive

Full Lot Number

Concession

Geographic Township

City/Town/Village *

Ottawa

Closest Intersection

Cedarwood Drive and Baycrest Drive

Section 4 – Previous Property Address Information

Do you want the ministry to search all prior historical addresses for this property/site for the time period of the records requested? *

☐ Yes ☑ No

Section 5 – Owner Information

Please provide all present and previous property owner and/or tenant names for the search years requested.

Current Property Owner/Tenant

2820 -2842 Cedarwood Drive
Ottawa

Owner Name

N/A

Date of Ownership (yyyy/mm/dd)

Tenant Name

Section 6 – Supporting Documents

Please upload any documents (e.g. Maps) that are relevant to your FOI request.

The total size of all attachments must not be more than 8 MB.

1. File Name

Total File Size

Payment confirmation number: 32525414

Ontario

Ministry of the Environment, Conservation and Parks

Freedom of Information Request for Property Information

Instructions

Use this form to:

- submit and pay for a new FOI request for access to records/information about a property
- pay for a deposit or a final fee on an existing FOI request

Fields marked with an asterisk (*) are mandatory.

Are you: *

☑ Submitting a new FOI Request for Property Information

☐ Paying a deposit or final fee for an existing FOI Request for Property Information

Section 1 – Description of Records Requested

Time Period for Records Requested

From (yyyy/mm/dd) * 1900/01/01

To (yyyy/mm/dd) * 2025/04/23

Type of Record(s) *

☑ All environmental records relating to the identified property/site exclusive of Environmental Approvals and Registrations

☑ Environmental Approvals and Registrations (e.g. Environmental Compliance Approvals; Certificate of Approval; Renewable Energy Approvals; Environmental Activity and Sector Registry Registrations)

Select only if you are seeking access to an Approval or Registration that is not publicly available or if you are also seeking supporting documents relating to the Approval or Registration.

Operator and vendor Pesticide Licenses from September 4, 2018, final Approvals and Registrations are publicly available on the Access Environment website at:
https://www.accessenvironment.ene.gov.on.ca/AEWeb/ae/GoSearch.action?search=basic&lang=en.

Records of Site Condition (RSC) records are publicly available on the Brownfields Environmental Site Registry (BSER).

- RSC records between 2004 to June 30, 2011 are available at:
  https://www.lrcsde.lrc.gov.on.ca/besrWebPublic/generalSearch
- RSC records filed after July 2011 are available at:
  https://www.lrcsde.lrc.gov.on.ca/BFISWebPublic/pub/earchFiledRsc_search?request_locale=en

☐ Other Specific Document(s)

Type of Approval/Registration *

☑ Drinking Water Licenses

☑ No Supporting Documents ☐ All Supporting Documents ☐ Some Supporting Documents

☑ Pesticide Licenses

 © King's Printer for Ontario, 2022

Only pesticide licenses post September 2018 are available. Prior to September 2018, only Pesticide license applications and supporting documentation is available

☑ No Supporting Documents ☐ All Supporting Documents ☐ Some Supporting Documents

☑ Permits to Take Water

☑ No Supporting Documents ☐ All Supporting Documents ☐ Some Supporting Documents

Water Source *

☑ Groundwater ☑ Surface Water

☑ Noise Vibrations Approvals/Registrations

☑ No Supporting Documents ☐ All Supporting Documents ☐ Some Supporting Documents

☑ Air Emissions Approvals/Registrations

☑ No Supporting Documents ☐ All Supporting Documents ☐ Some Supporting Documents

☑ Water Approvals/Registrations - Ontario Water Resources Commission, treatment, ground level, standpipes & elevated storage, pumping stations (local & booster), mains

☑ No Supporting Documents ☐ All Supporting Documents ☐ Some Supporting Documents

☑ Sewage – Treatment, Stormwater, Storm, Leachate & Lieachate Treatment & Sewage pump stations, Sanitary

☑ No Supporting Documents ☐ All Supporting Documents ☐ Some Supporting Documents

☑ Waste Water - Industrial discharge

☑ No Supporting Documents ☐ All Supporting Documents ☐ Some Supporting Documents

☑ Waste Sites - Disposal, Landfill sites, Transfer stations, Processing sites, Incinerator sites

☑ No Supporting Documents ☐ All Supporting Documents ☐ Some Supporting Documents

☑ Waste Management Systems - haulers: sewage, non-hazardous & hazardous waste, mobile waste processing units, Polychlorinated Biphenyls (PCBs) storage, transfer or destruction, Waste Generator Systems)

☑ No Supporting Documents ☐ All Supporting Documents ☐ Some Supporting Documents

Company Name

☑ Waste Generator Registration - number/class

List any record(s) that should be excluded from the scope of your request (e.g. email correspondences; records originating from your organization/business; records already in your possession, prior year(s) annual reports for approvals)

Please provide any additional relevant information relating to your request. For example, does your request relate to any other ministry business? Please note that this information is being requested only in order to provide contextual information to the Access and Privacy Office and will not in any way affect or expedite the status of any related ministry business identified.

Section 2 – Requester Information

Last Name *: VanNorman
First Name *: Candice
Middle Initial:

Business/Organization Name (if applicable or indicate "N/A") *: Cambium Inc

Project/Reference Number (if applicable): 22801-001

Are you submitting this request on behalf of a client? *
☐ Yes ☑ No

Mailing Address

Unit Number: 102
Street Number *: 31
Street Name *: Hyperion Court

PO Box:
City/Town *: Kingston
Province *: ON
Postal Code *: K7K 7G3

Telephone Number *: 613-453-0821
ext.:
Email Address *: candice.vannorman@cambium-inc.com

Is there an alternate contact (e.g. office admin)? *
☑ Yes ☐ No

Alternate Contact

Last Name *: Frommann
First Name *: Kurt

Telephone Number *: 613-876-5784
ext.:
Email Address *: kurt.frommann@cambium-inc.com

Section 3 – Current Property Address Information

Is the property a:
☐ Park ☐ Lake ☐ First Nation Band ☐ Wind Farm ☐ Federal Land ☐ Island ☐ Unsurveyed Land

Are you requesting information about multiple addresses? *
☑ Yes ☐ No

Please only submit a request with multiple addresses if the property is one site. To be considered one site, addresses must be adjacent to each other and owned by the same owner(s).

Do the multiple addresses belong to one site? *
☑ Yes ☐ No

Please submit a separate FOI request for each address.

Site Name: 2880-2886 Cedarwood Drive (all addresses)

Property Address

Unit Number:
Street Number: 2880
Street Name: to 2886 Cedarwood Drive

Full Lot Number

Concession

Geographic Township

City/Town/Village *

Ottawa

Closest Intersection

Cedarwood Drive and Walkley Road

Section 4 – Previous Property Address Information

Do you want the ministry to search all prior historical addresses for this property/site for the time period of the records requested? *

☐ Yes ☑ No

Section 5 – Owner Information

Please provide all present and previous property owner and/or tenant names for the search years requested.

Current Property Owner/Tenant

2880 to 2886 Cedarwood Drive
Ottawa

Owner Name

N/A

Date of Ownership (yyyy/mm/dd)

Tenant Name

Section 6 – Supporting Documents

Please upload any documents (e.g. Maps) that are relevant to your FOI request.

The total size of all attachments must not be more than 8 MB.

1. File Name

Total File Size

Payment confirmation number: 32525497

Ontario

Ministry of the Environment, Conservation and Parks

Freedom of Information Request for Property Information

Instructions

Use this form to:

- submit and pay for a new FOI request for access to records/information about a property
- pay for a deposit or a final fee on an existing FOI request

Fields marked with an asterisk (*) are mandatory.

Are you: *

☑ Submitting a new FOI Request for Property Information

☐ Paying a deposit or final fee for an existing FOI Request for Property Information

Section 1 – Description of Records Requested

Time Period for Records Requested

From (yyyy/mm/dd) * 1900/01/01

To (yyyy/mm/dd) * 2025/04/23

Type of Record(s) *

☑ All environmental records relating to the identified property/site exclusive of Environmental Approvals and Registrations

☑ Environmental Approvals and Registrations (e.g. Environmental Compliance Approvals; Certificate of Approval; Renewable Energy Approvals; Environmental Activity and Sector Registry Registrations)

Select only if you are seeking access to an Approval or Registration that is not publicly available or if you are also seeking supporting documents relating to the Approval or Registration.

Operator and vendor Pesticide Licenses from September 4, 2018, final Approvals and Registrations are publicly available on the Access Environment website at:
https://www.accessenvironment.ene.gov.on.ca/AEWeb/ae/GoSearch.action?search=basic&lang=en.

Records of Site Condition (RSC) records are publicly available on the Brownfields Environmental Site Registry (BSER).

- RSC records between 2004 to June 30, 2011 are available at:
  https://www.lrcsde.lrc.gov.on.ca/besrWebPublic/generalSearch
- RSC records filed after July 2011 are available at:
  https://www.lrcsde.lrc.gov.on.ca/BFISWebPublic/pub/earchFiledRsc_search?request_locale=en

☐ Other Specific Document(s)

Type of Approval/Registration *

☑ Drinking Water Licenses

☑ No Supporting Documents ☐ All Supporting Documents ☐ Some Supporting Documents

☑ Pesticide Licenses

 © King's Printer for Ontario, 2022

Only pesticide licenses post September 2018 are available. Prior to September 2018, only Pesticide license applications and supporting documentation is available

☑ No Supporting Documents ☐ All Supporting Documents ☐ Some Supporting Documents

☑ Permits to Take Water

☑ No Supporting Documents ☐ All Supporting Documents ☐ Some Supporting Documents

Water Source *

☑ Groundwater ☑ Surface Water

☑ Noise Vibrations Approvals/Registrations

☑ No Supporting Documents ☐ All Supporting Documents ☐ Some Supporting Documents

☑ Air Emissions Approvals/Registrations

☑ No Supporting Documents ☐ All Supporting Documents ☐ Some Supporting Documents

☑ Water Approvals/Registrations - Ontario Water Resources Commission, treatment, ground level, standpipes & elevated storage, pumping stations (local & booster), mains

☑ No Supporting Documents ☐ All Supporting Documents ☐ Some Supporting Documents

☑ Sewage – Treatment, Stormwater, Storm, Leachate & Lieachate Treatment & Sewage pump stations, Sanitary

☑ No Supporting Documents ☐ All Supporting Documents ☐ Some Supporting Documents

☑ Waste Water - Industrial discharge

☑ No Supporting Documents ☐ All Supporting Documents ☐ Some Supporting Documents

☑ Waste Sites - Disposal, Landfill sites, Transfer stations, Processing sites, Incinerator sites

☑ No Supporting Documents ☐ All Supporting Documents ☐ Some Supporting Documents

☑ Waste Management Systems - haulers: sewage, non-hazardous & hazardous waste, mobile waste processing units, Polychlorinated Biphenyls (PCBs) storage, transfer or destruction, Waste Generator Systems)

☑ No Supporting Documents ☐ All Supporting Documents ☐ Some Supporting Documents

Company Name

☑ Waste Generator Registration - number/class

List any record(s) that should be excluded from the scope of your request (e.g. email correspondences; records originating from your organization/business; records already in your possession, prior year(s) annual reports for approvals)

Please provide any additional relevant information relating to your request. For example, does your request relate to any other ministry business? Please note that this information is being requested only in order to provide contextual information to the Access and Privacy Office and will not in any way affect or expedite the status of any related ministry business identified.

Section 2 – Requester Information

Last Name *: VanNorman
First Name *: Candice
Middle Initial:

Business/Organization Name (if applicable or indicate "N/A") *: Cambium Inc

Project/Reference Number (if applicable): 22801-001

Are you submitting this request on behalf of a client? *
☐ Yes ☑ No

Mailing Address

Unit Number: 102
Street Number *: 31
Street Name *: Hyperion Court

PO Box:
City/Town *: Kingston
Province *: ON
Postal Code *: K7K 7G3

Telephone Number *: 613-453-0821
ext.:
Email Address *: candice.vannorman@cambium-inc.com

Is there an alternate contact (e.g. office admin)? *
☑ Yes ☐ No

Alternate Contact

Last Name *: Frommann
First Name *: Kurt

Telephone Number *: 613-876-5784
ext.:
Email Address *: kurt.frommann@cambium-inc.com

Section 3 – Current Property Address Information

Is the property a:
☐ Park ☐ Lake ☐ First Nation Band ☐ Wind Farm ☐ Federal Land ☐ Island ☐ Unsurveyed Land

Are you requesting information about multiple addresses? *
☑ Yes ☐ No

Please only submit a request with multiple addresses if the property is one site. To be considered one site, addresses must be adjacent to each other and owned by the same owner(s).

Do the multiple addresses belong to one site? *
☑ Yes ☐ No

Please submit a separate FOI request for each address.

Site Name: 2821-2837 Baycrest Drive (all addresses)

Property Address

Unit Number:
Street Number: 2821
Street Name: to 2837 Baycrest Drive

Full Lot Number

Concession

Geographic Township

City/Town/Village *

Ottawa

Closest Intersection

Baycrest Drive and Cedarwood Drive

Section 4 – Previous Property Address Information

Do you want the ministry to search all prior historical addresses for this property/site for the time period of the records requested? *

☐ Yes ☑ No

Section 5 – Owner Information

Please provide all present and previous property owner and/or tenant names for the search years requested.

Current Property Owner/Tenant

2821 to 2837 Baycrest Drive
Ottawa

Owner Name

N/A

Date of Ownership (yyyy/mm/dd)

Tenant Name

Section 6 – Supporting Documents

Please upload any documents (e.g. Maps) that are relevant to your FOI request.

The total size of all attachments must not be more than 8 MB.

1. File Name

Total File Size

Payment confirmation number: 32525667

Ontario

Ministry of the Environment, Conservation and Parks

Freedom of Information Request for Property Information

Instructions

Use this form to:

- submit and pay for a new FOI request for access to records/information about a property
- pay for a deposit or a final fee on an existing FOI request

Fields marked with an asterisk (*) are mandatory.

Are you: *

☑ Submitting a new FOI Request for Property Information

☐ Paying a deposit or final fee for an existing FOI Request for Property Information

Section 1 – Description of Records Requested

Time Period for Records Requested

From (yyyy/mm/dd) * 1900/01/01

To (yyyy/mm/dd) * 2025/04/23

Type of Record(s) *

☑ All environmental records relating to the identified property/site exclusive of Environmental Approvals and Registrations

☑ Environmental Approvals and Registrations (e.g. Environmental Compliance Approvals; Certificate of Approval; Renewable Energy Approvals; Environmental Activity and Sector Registry Registrations)

Select only if you are seeking access to an Approval or Registration that is not publicly available or if you are also seeking supporting documents relating to the Approval or Registration.

Operator and vendor Pesticide Licenses from September 4, 2018, final Approvals and Registrations are publicly available on the Access Environment website at:
https://www.accessenvironment.ene.gov.on.ca/AEWeb/ae/GoSearch.action?search=basic&lang=en.

Records of Site Condition (RSC) records are publicly available on the Brownfields Environmental Site Registry (BSER).

- RSC records between 2004 to June 30, 2011 are available at:
  https://www.lrcsde.lrc.gov.on.ca/besrWebPublic/generalSearch
- RSC records filed after July 2011 are available at:
  https://www.lrcsde.lrc.gov.on.ca/BFISWebPublic/pub/earchFiledRsc_search?request_locale=en

☐ Other Specific Document(s)

Type of Approval/Registration *

☑ Drinking Water Licenses

☑ No Supporting Documents ☐ All Supporting Documents ☐ Some Supporting Documents

☑ Pesticide Licenses

 © King's Printer for Ontario, 2022

Only pesticide licenses post September 2018 are available. Prior to September 2018, only Pesticide license applications and supporting documentation is available

☑ No Supporting Documents ☐ All Supporting Documents ☐ Some Supporting Documents

☑ Permits to Take Water

☑ No Supporting Documents ☐ All Supporting Documents ☐ Some Supporting Documents

Water Source *

☑ Groundwater ☑ Surface Water

☑ Noise Vibrations Approvals/Registrations

☑ No Supporting Documents ☐ All Supporting Documents ☐ Some Supporting Documents

☑ Air Emissions Approvals/Registrations

☑ No Supporting Documents ☐ All Supporting Documents ☐ Some Supporting Documents

☑ Water Approvals/Registrations - Ontario Water Resources Commission, treatment, ground level, standpipes & elevated storage, pumping stations (local & booster), mains

☑ No Supporting Documents ☐ All Supporting Documents ☐ Some Supporting Documents

☑ Sewage – Treatment, Stormwater, Storm, Leachate & Lieachate Treatment & Sewage pump stations, Sanitary

☑ No Supporting Documents ☐ All Supporting Documents ☐ Some Supporting Documents

☑ Waste Water - Industrial discharge

☑ No Supporting Documents ☐ All Supporting Documents ☐ Some Supporting Documents

☑ Waste Sites - Disposal, Landfill sites, Transfer stations, Processing sites, Incinerator sites

☑ No Supporting Documents ☐ All Supporting Documents ☐ Some Supporting Documents

☑ Waste Management Systems - haulers: sewage, non-hazardous & hazardous waste, mobile waste processing units, Polychlorinated Biphenyls (PCBs) storage, transfer or destruction, Waste Generator Systems)

☑ No Supporting Documents ☐ All Supporting Documents ☐ Some Supporting Documents

Company Name

☑ Waste Generator Registration - number/class

List any record(s) that should be excluded from the scope of your request (e.g. email correspondences; records originating from your organization/business; records already in your possession, prior year(s) annual reports for approvals)

Please provide any additional relevant information relating to your request. For example, does your request relate to any other ministry business? Please note that this information is being requested only in order to provide contextual information to the Access and Privacy Office and will not in any way affect or expedite the status of any related ministry business identified.

Section 2 – Requester Information

Last Name *: VanNorman
First Name *: Candice
Middle Initial:

Business/Organization Name (if applicable or indicate "N/A") *: Cambium Inc

Project/Reference Number (if applicable): 22801-001

Are you submitting this request on behalf of a client? *
☐ Yes ☑ No

Mailing Address

Unit Number: 102
Street Number *: 31
Street Name *: Hyperion Court

PO Box:
City/Town *: Kingston
Province *: ON
Postal Code *: K7K 7G3

Telephone Number *: 613-453-0821
ext.:
Email Address *: candice.vannorman@cambium-inc.com

Is there an alternate contact (e.g. office admin)? *
☑ Yes ☐ No

Alternate Contact

Last Name *: Frommann
First Name *: Kurt

Telephone Number *: 613-876-5784
ext.:
Email Address *: kurt.frommann@cambium-inc.com

Section 3 – Current Property Address Information

Is the property a:
☐ Park ☐ Lake ☐ First Nation Band ☐ Wind Farm ☐ Federal Land ☐ Island ☐ Unsurveyed Land

Are you requesting information about multiple addresses? *
☑ Yes ☐ No

Please only submit a request with multiple addresses if the property is one site. To be considered one site, addresses must be adjacent to each other and owned by the same owner(s).

Do the multiple addresses belong to one site? *
☑ Yes ☐ No

Please submit a separate FOI request for each address.

Site Name: 2848-2864,2878-2886,2898 Baycrest Dr (all addresses)

Property Address

Unit Number:
Street Number: 2848
Street Name: to 2864, 2878-2886, 2898 Baycrest Drive

Full Lot Number

Concession

Geographic Township

City/Town/Village *

Ottawa

Closest Intersection

Baycrest Drive and Cedarwood Drive

Section 4 – Previous Property Address Information

Do you want the ministry to search all prior historical addresses for this property/site for the time period of the records requested? *

☐ Yes ☑ No

Section 5 – Owner Information

Please provide all present and previous property owner and/or tenant names for the search years requested.

Current Property Owner/Tenant

2848 to 2864, 2878-2886, 2898 Baycrest Drive
Ottawa

Owner Name

N/A

Date of Ownership (yyyy/mm/dd)

Tenant Name

Section 6 – Supporting Documents

Please upload any documents (e.g. Maps) that are relevant to your FOI request.

The total size of all attachments must not be more than 8 MB.

1. File Name

Total File Size

Payment confirmation number: 32525829

Ontario

Ministry of the Environment, Conservation and Parks

Freedom of Information Request for Property Information

Instructions

Use this form to:

- submit and pay for a new FOI request for access to records/information about a property
- pay for a deposit or a final fee on an existing FOI request

Fields marked with an asterisk (*) are mandatory.

Are you: *

☑ Submitting a new FOI Request for Property Information

☐ Paying a deposit or final fee for an existing FOI Request for Property Information

Section 1 – Description of Records Requested

Time Period for Records Requested

From (yyyy/mm/dd) * 1900/01/01

To (yyyy/mm/dd) * 2025/04/23

Type of Record(s) *

☑ All environmental records relating to the identified property/site exclusive of Environmental Approvals and Registrations

☑ Environmental Approvals and Registrations (e.g. Environmental Compliance Approvals; Certificate of Approval; Renewable Energy Approvals; Environmental Activity and Sector Registry Registrations)

Select only if you are seeking access to an Approval or Registration that is not publicly available or if you are also seeking supporting documents relating to the Approval or Registration.

Operator and vendor Pesticide Licenses from September 4, 2018, final Approvals and Registrations are publicly available on the Access Environment website at:
https://www.accessenvironment.ene.gov.on.ca/AEWeb/ae/GoSearch.action?search=basic&lang=en.

Records of Site Condition (RSC) records are publicly available on the Brownfields Environmental Site Registry (BSER).

- RSC records between 2004 to June 30, 2011 are available at:
  https://www.lrcsde.lrc.gov.on.ca/besrWebPublic/generalSearch
- RSC records filed after July 2011 are available at:
  https://www.lrcsde.lrc.gov.on.ca/BFISWebPublic/pub/earchFiledRsc_search?request_locale=en

☐ Other Specific Document(s)

Type of Approval/Registration *

☑ Drinking Water Licenses

☑ No Supporting Documents ☐ All Supporting Documents ☐ Some Supporting Documents

☑ Pesticide Licenses

 © King's Printer for Ontario, 2022

Only pesticide licenses post September 2018 are available. Prior to September 2018, only Pesticide license applications and supporting documentation is available

☑ No Supporting Documents ☐ All Supporting Documents ☐ Some Supporting Documents

☑ Permits to Take Water

☑ No Supporting Documents ☐ All Supporting Documents ☐ Some Supporting Documents

Water Source *

☑ Groundwater ☑ Surface Water

☑ Noise Vibrations Approvals/Registrations

☑ No Supporting Documents ☐ All Supporting Documents ☐ Some Supporting Documents

☑ Air Emissions Approvals/Registrations

☑ No Supporting Documents ☐ All Supporting Documents ☐ Some Supporting Documents

☑ Water Approvals/Registrations - Ontario Water Resources Commission, treatment, ground level, standpipes & elevated storage, pumping stations (local & booster), mains

☑ No Supporting Documents ☐ All Supporting Documents ☐ Some Supporting Documents

☑ Sewage – Treatment, Stormwater, Storm, Leachate & Lieachate Treatment & Sewage pump stations, Sanitary

☑ No Supporting Documents ☐ All Supporting Documents ☐ Some Supporting Documents

☑ Waste Water - Industrial discharge

☑ No Supporting Documents ☐ All Supporting Documents ☐ Some Supporting Documents

☑ Waste Sites - Disposal, Landfill sites, Transfer stations, Processing sites, Incinerator sites

☑ No Supporting Documents ☐ All Supporting Documents ☐ Some Supporting Documents

☑ Waste Management Systems - haulers: sewage, non-hazardous & hazardous waste, mobile waste processing units, Polychlorinated Biphenyls (PCBs) storage, transfer or destruction, Waste Generator Systems)

☑ No Supporting Documents ☐ All Supporting Documents ☐ Some Supporting Documents

Company Name

☑ Waste Generator Registration - number/class

List any record(s) that should be excluded from the scope of your request (e.g. email correspondences; records originating from your organization/business; records already in your possession, prior year(s) annual reports for approvals)

Please provide any additional relevant information relating to your request. For example, does your request relate to any other ministry business? Please note that this information is being requested only in order to provide contextual information to the Access and Privacy Office and will not in any way affect or expedite the status of any related ministry business identified.

Section 2 – Requester Information

Last Name *: VanNorman
First Name *: Candice
Middle Initial:

Business/Organization Name (if applicable or indicate "N/A") *: Cambium Inc

Project/Reference Number (if applicable): 22801-001

Are you submitting this request on behalf of a client? *
☐ Yes ☑ No

Mailing Address

Unit Number: 102
Street Number *: 31
Street Name *: Hyperion Court

PO Box:
City/Town *: Kingston
Province *: ON
Postal Code *: K7K 7G3

Telephone Number *: 613-453-0821
ext.:
Email Address *: candice.vannorman@cambium-inc.com

Is there an alternate contact (e.g. office admin)? *
☑ Yes ☐ No

Alternate Contact

Last Name *: Frommann
First Name *: Kurt

Telephone Number *: 613-876-5784
ext.:
Email Address *: kurt.frommann@cambium-inc.com

Section 3 – Current Property Address Information

Is the property a:
☐ Park ☐ Lake ☐ First Nation Band ☐ Wind Farm ☐ Federal Land ☐ Island ☐ Unsurveyed Land

Are you requesting information about multiple addresses? *
☑ Yes ☐ No

Please only submit a request with multiple addresses if the property is one site. To be considered one site, addresses must be adjacent to each other and owned by the same owner(s).

Do the multiple addresses belong to one site? *
☑ Yes ☐ No

Please submit a separate FOI request for each address.

Site Name: 2881-2905 Baycrest Dr (all addresses)

Property Address

Unit Number:
Street Number: 2881
Street Name: to 2905 Baycrest Drive

Full Lot Number

Concession

Geographic Township

City/Town/Village *

Ottawa

Closest Intersection

Baycrest Drive and Sandalwood Drive

Section 4 – Previous Property Address Information

Do you want the ministry to search all prior historical addresses for this property/site for the time period of the records requested? *

☐ Yes ☑ No

Section 5 – Owner Information

Please provide all present and previous property owner and/or tenant names for the search years requested.

Current Property Owner/Tenant

2881 to 2905 Baycrest Drive
Ottawa

Owner Name

N/A

Date of Ownership (yyyy/mm/dd)

Tenant Name

Section 6 – Supporting Documents

Please upload any documents (e.g. Maps) that are relevant to your FOI request.

The total size of all attachments must not be more than 8 MB.

1. File Name

Total File Size

Payment confirmation number: 32525954

Ontario

Ministry of the Environment, Conservation and Parks

Freedom of Information Request for Property Information

Instructions

Use this form to:

- submit and pay for a new FOI request for access to records/information about a property
- pay for a deposit or a final fee on an existing FOI request

Fields marked with an asterisk (*) are mandatory.

Are you: *

☑ Submitting a new FOI Request for Property Information

☐ Paying a deposit or final fee for an existing FOI Request for Property Information

Section 1 – Description of Records Requested

Time Period for Records Requested

From (yyyy/mm/dd) * 1900/01/01

To (yyyy/mm/dd) * 2025/04/23

Type of Record(s) *

☑ All environmental records relating to the identified property/site exclusive of Environmental Approvals and Registrations

☑ Environmental Approvals and Registrations (e.g. Environmental Compliance Approvals; Certificate of Approval; Renewable Energy Approvals; Environmental Activity and Sector Registry Registrations)

Select only if you are seeking access to an Approval or Registration that is not publicly available or if you are also seeking supporting documents relating to the Approval or Registration.

Operator and vendor Pesticide Licenses from September 4, 2018, final Approvals and Registrations are publicly available on the Access Environment website at:
https://www.accessenvironment.ene.gov.on.ca/AEWeb/ae/GoSearch.action?search=basic&lang=en.

Records of Site Condition (RSC) records are publicly available on the Brownfields Environmental Site Registry (BSER).

- RSC records between 2004 to June 30, 2011 are available at:
  https://www.lrcsde.lrc.gov.on.ca/besrWebPublic/generalSearch
- RSC records filed after July 2011 are available at:
  https://www.lrcsde.lrc.gov.on.ca/BFISWebPublic/pub/earchFiledRsc_search?request_locale=en

☐ Other Specific Document(s)

Type of Approval/Registration *

☑ Drinking Water Licenses

☑ No Supporting Documents ☐ All Supporting Documents ☐ Some Supporting Documents

☑ Pesticide Licenses

 © King's Printer for Ontario, 2022

Only pesticide licenses post September 2018 are available. Prior to September 2018, only Pesticide license applications and supporting documentation is available

☑ No Supporting Documents ☐ All Supporting Documents ☐ Some Supporting Documents

☑ Permits to Take Water

☑ No Supporting Documents ☐ All Supporting Documents ☐ Some Supporting Documents

Water Source *

☑ Groundwater ☑ Surface Water

☑ Noise Vibrations Approvals/Registrations

☑ No Supporting Documents ☐ All Supporting Documents ☐ Some Supporting Documents

☑ Air Emissions Approvals/Registrations

☑ No Supporting Documents ☐ All Supporting Documents ☐ Some Supporting Documents

☑ Water Approvals/Registrations - Ontario Water Resources Commission, treatment, ground level, standpipes & elevated storage, pumping stations (local & booster), mains

☑ No Supporting Documents ☐ All Supporting Documents ☐ Some Supporting Documents

☑ Sewage – Treatment, Stormwater, Storm, Leachate & Lieachate Treatment & Sewage pump stations, Sanitary

☑ No Supporting Documents ☐ All Supporting Documents ☐ Some Supporting Documents

☑ Waste Water - Industrial discharge

☑ No Supporting Documents ☐ All Supporting Documents ☐ Some Supporting Documents

☑ Waste Sites - Disposal, Landfill sites, Transfer stations, Processing sites, Incinerator sites

☑ No Supporting Documents ☐ All Supporting Documents ☐ Some Supporting Documents

☑ Waste Management Systems - haulers: sewage, non-hazardous & hazardous waste, mobile waste processing units, Polychlorinated Biphenyls (PCBs) storage, transfer or destruction, Waste Generator Systems)

☑ No Supporting Documents ☐ All Supporting Documents ☐ Some Supporting Documents

Company Name

☑ Waste Generator Registration - number/class

List any record(s) that should be excluded from the scope of your request (e.g. email correspondences; records originating from your organization/business; records already in your possession, prior year(s) annual reports for approvals)

Please provide any additional relevant information relating to your request. For example, does your request relate to any other ministry business? Please note that this information is being requested only in order to provide contextual information to the Access and Privacy Office and will not in any way affect or expedite the status of any related ministry business identified.

Section 2 – Requester Information

Last Name *: VanNorman
First Name *: Candice
Middle Initial:

Business/Organization Name (if applicable or indicate "N/A") *: Cambium Inc

Project/Reference Number (if applicable): 22801-001

Are you submitting this request on behalf of a client? *
☐ Yes ☑ No

Mailing Address

Unit Number: 102
Street Number *: 31
Street Name *: Hyperion Court

PO Box:
City/Town *: Kingston
Province *: ON
Postal Code *: K7K 7G3

Telephone Number *: 613-453-0821
ext.:
Email Address *: candice.vannorman@cambium-inc.com

Is there an alternate contact (e.g. office admin)? *
☑ Yes ☐ No

Alternate Contact

Last Name *: Frommann
First Name *: Kurt

Telephone Number *: 613-876-5784
ext.:
Email Address *: kurt.frommann@cambium-inc.com

Section 3 – Current Property Address Information

Is the property a:
☐ Park ☐ Lake ☐ First Nation Band ☐ Wind Farm ☐ Federal Land ☐ Island ☐ Unsurveyed Land

Are you requesting information about multiple addresses? *
☐ Yes ☑ No

Property Address

Unit Number:
Street Number: 2840
Street Name: Baycrest Drive

Full Lot Number:
Concession:
Geographic Township:

City/Town/Village *: Ottawa

Closest Intersection: Baycrest Drive and Cedarwood Drive

Section 4 – Previous Property Address Information

Do you want the ministry to search all prior historical addresses for this property/site for the time period of the records requested? *

☐ Yes ☑ No

Section 5 – Owner Information

Please provide all present and previous property owner and/or tenant names for the search years requested.

Current Property Owner/Tenant

2840 Baycrest Drive
Ottawa

Owner Name

N/A

Date of Ownership (yyyy/mm/dd)

Tenant Name

Section 6 – Supporting Documents

Please upload any documents (e.g. Maps) that are relevant to your FOI request.

The total size of all attachments must not be more than 8 MB.

1. File Name

Total File Size

Payment confirmation number: 32526016

Ontario

Ministry of the Environment, Conservation and Parks

Freedom of Information Request for Property Information

Instructions

Use this form to:

- submit and pay for a new FOI request for access to records/information about a property
- pay for a deposit or a final fee on an existing FOI request

Fields marked with an asterisk (*) are mandatory.

Are you: *

☑ Submitting a new FOI Request for Property Information

☐ Paying a deposit or final fee for an existing FOI Request for Property Information

Section 1 – Description of Records Requested

Time Period for Records Requested

From (yyyy/mm/dd) * 1900/01/01

To (yyyy/mm/dd) * 2025/04/23

Type of Record(s) *

☑ All environmental records relating to the identified property/site exclusive of Environmental Approvals and Registrations

☑ Environmental Approvals and Registrations (e.g. Environmental Compliance Approvals; Certificate of Approval; Renewable Energy Approvals; Environmental Activity and Sector Registry Registrations)

Select only if you are seeking access to an Approval or Registration that is not publicly available or if you are also seeking supporting documents relating to the Approval or Registration.

Operator and vendor Pesticide Licenses from September 4, 2018, final Approvals and Registrations are publicly available on the Access Environment website at:
https://www.accessenvironment.ene.gov.on.ca/AEWeb/ae/GoSearch.action?search=basic&lang=en.

Records of Site Condition (RSC) records are publicly available on the Brownfields Environmental Site Registry (BSER).

- RSC records between 2004 to June 30, 2011 are available at:
  https://www.lrcsde.lrc.gov.on.ca/besrWebPublic/generalSearch
- RSC records filed after July 2011 are available at:
  https://www.lrcsde.lrc.gov.on.ca/BFISWebPublic/pub/earchFiledRsc_search?request_locale=en

☐ Other Specific Document(s)

Type of Approval/Registration *

☑ Drinking Water Licenses

☑ No Supporting Documents ☐ All Supporting Documents ☐ Some Supporting Documents

☑ Pesticide Licenses

 © King's Printer for Ontario, 2022

Only pesticide licenses post September 2018 are available. Prior to September 2018, only Pesticide license applications and supporting documentation is available

☑ No Supporting Documents ☐ All Supporting Documents ☐ Some Supporting Documents

☑ Permits to Take Water

☑ No Supporting Documents ☐ All Supporting Documents ☐ Some Supporting Documents

Water Source *

☑ Groundwater ☑ Surface Water

☑ Noise Vibrations Approvals/Registrations

☑ No Supporting Documents ☐ All Supporting Documents ☐ Some Supporting Documents

☑ Air Emissions Approvals/Registrations

☑ No Supporting Documents ☐ All Supporting Documents ☐ Some Supporting Documents

☑ Water Approvals/Registrations - Ontario Water Resources Commission, treatment, ground level, standpipes & elevated storage, pumping stations (local & booster), mains

☑ No Supporting Documents ☐ All Supporting Documents ☐ Some Supporting Documents

☑ Sewage – Treatment, Stormwater, Storm, Leachate & Lieachate Treatment & Sewage pump stations, Sanitary

☑ No Supporting Documents ☐ All Supporting Documents ☐ Some Supporting Documents

☑ Waste Water - Industrial discharge

☑ No Supporting Documents ☐ All Supporting Documents ☐ Some Supporting Documents

☑ Waste Sites - Disposal, Landfill sites, Transfer stations, Processing sites, Incinerator sites

☑ No Supporting Documents ☐ All Supporting Documents ☐ Some Supporting Documents

☑ Waste Management Systems - haulers: sewage, non-hazardous & hazardous waste, mobile waste processing units, Polychlorinated Biphenyls (PCBs) storage, transfer or destruction, Waste Generator Systems)

☑ No Supporting Documents ☐ All Supporting Documents ☐ Some Supporting Documents

Company Name

☑ Waste Generator Registration - number/class

List any record(s) that should be excluded from the scope of your request (e.g. email correspondences; records originating from your organization/business; records already in your possession, prior year(s) annual reports for approvals)

Please provide any additional relevant information relating to your request. For example, does your request relate to any other ministry business? Please note that this information is being requested only in order to provide contextual information to the Access and Privacy Office and will not in any way affect or expedite the status of any related ministry business identified.

Section 2 – Requester Information

Last Name *: VanNorman
First Name *: Candice
Middle Initial:

Business/Organization Name (if applicable or indicate "N/A") *: Cambium Inc

Project/Reference Number (if applicable): 22801-001

Are you submitting this request on behalf of a client? *
☐ Yes ☑ No

Mailing Address

Unit Number: 102
Street Number *: 31
Street Name *: Hyperion Court

PO Box:
City/Town *: Kingston
Province *: ON
Postal Code *: K7K 7G3

Telephone Number *: 613-453-0821
ext.:
Email Address *: candice.vannorman@cambium-inc.com

Is there an alternate contact (e.g. office admin)? *
☑ Yes ☐ No

Alternate Contact

Last Name *: Frommann
First Name *: Kurt

Telephone Number *: 613-876-5784
ext.:
Email Address *: kurt.frommann@cambium-inc.com

Section 3 – Current Property Address Information

Is the property a:
☐ Park ☐ Lake ☐ First Nation Band ☐ Wind Farm ☐ Federal Land ☐ Island ☐ Unsurveyed Land

Are you requesting information about multiple addresses? *
☑ Yes ☐ No

Please only submit a request with multiple addresses if the property is one site. To be considered one site, addresses must be adjacent to each other and owned by the same owner(s).

Do the multiple addresses belong to one site? *
☑ Yes ☐ No

Please submit a separate FOI request for each address.

Site Name: 1463-1477,1481,1485-1499 Walkley Road (all addresses)

Property Address

Unit Number:
Street Number: 1463
Street Name: to 1477, 1481, 1485-1499 Walkley Road

Full Lot Number

Concession

Geographic Township

City/Town/Village *

Ottawa

Closest Intersection

Walkley Road and Baycrest Drive

Section 4 – Previous Property Address Information

Do you want the ministry to search all prior historical addresses for this property/site for the time period of the records requested? *

☐ Yes ☑ No

Section 5 – Owner Information

Please provide all present and previous property owner and/or tenant names for the search years requested.

Current Property Owner/Tenant

1463 to 1477, 1481, 1485-1499 Walkley Road
Ottawa

Owner Name

N/A

Date of Ownership (yyyy/mm/dd)

Tenant Name

Section 6 – Supporting Documents

Please upload any documents (e.g. Maps) that are relevant to your FOI request.

The total size of all attachments must not be more than 8 MB.

1. File Name

Total File Size

Payment confirmation number: 32526216

Ontario

Ministry of the Environment, Conservation and Parks

Freedom of Information Request for Property Information

Instructions

Use this form to:

- submit and pay for a new FOI request for access to records/information about a property
- pay for a deposit or a final fee on an existing FOI request

Fields marked with an asterisk (*) are mandatory.

Are you: *

☑ Submitting a new FOI Request for Property Information

☐ Paying a deposit or final fee for an existing FOI Request for Property Information

Section 1 – Description of Records Requested

Time Period for Records Requested

From (yyyy/mm/dd) * 1900/01/01

To (yyyy/mm/dd) * 2025/04/25

Type of Record(s) *

☑ All environmental records relating to the identified property/site exclusive of Environmental Approvals and Registrations

☑ Environmental Approvals and Registrations (e.g. Environmental Compliance Approvals; Certificate of Approval; Renewable Energy Approvals; Environmental Activity and Sector Registry Registrations)

Select only if you are seeking access to an Approval or Registration that is not publicly available or if you are also seeking supporting documents relating to the Approval or Registration.

Operator and vendor Pesticide Licenses from September 4, 2018, final Approvals and Registrations are publicly available on the Access Environment website at:
https://www.accessenvironment.ene.gov.on.ca/AEWeb/ae/GoSearch.action?search=basic&lang=en.

Records of Site Condition (RSC) records are publicly available on the Brownfields Environmental Site Registry (BSER).

- RSC records between 2004 to June 30, 2011 are available at:
  https://www.lrcsde.lrc.gov.on.ca/besrWebPublic/generalSearch
- RSC records filed after July 2011 are available at:
  https://www.lrcsde.lrc.gov.on.ca/BFISWebPublic/pub/earchFiledRsc_search?request_locale=en

☐ Other Specific Document(s)

Type of Approval/Registration *

☑ Drinking Water Licenses

☑ No Supporting Documents ☐ All Supporting Documents ☐ Some Supporting Documents

☑ Pesticide Licenses

 © King's Printer for Ontario, 2022

Only pesticide licenses post September 2018 are available. Prior to September 2018, only Pesticide license applications and supporting documentation is available

☑ No Supporting Documents ☐ All Supporting Documents ☐ Some Supporting Documents

☑ Permits to Take Water

☑ No Supporting Documents ☐ All Supporting Documents ☐ Some Supporting Documents

Water Source *

☑ Groundwater ☑ Surface Water

☑ Noise Vibrations Approvals/Registrations

☑ No Supporting Documents ☐ All Supporting Documents ☐ Some Supporting Documents

☑ Air Emissions Approvals/Registrations

☑ No Supporting Documents ☐ All Supporting Documents ☐ Some Supporting Documents

☑ Water Approvals/Registrations - Ontario Water Resources Commission, treatment, ground level, standpipes & elevated storage, pumping stations (local & booster), mains

☑ No Supporting Documents ☐ All Supporting Documents ☐ Some Supporting Documents

☑ Sewage – Treatment, Stormwater, Storm, Leachate & Lieachate Treatment & Sewage pump stations, Sanitary

☑ No Supporting Documents ☐ All Supporting Documents ☐ Some Supporting Documents

☑ Waste Water - Industrial discharge

☑ No Supporting Documents ☐ All Supporting Documents ☐ Some Supporting Documents

☑ Waste Sites - Disposal, Landfill sites, Transfer stations, Processing sites, Incinerator sites

☑ No Supporting Documents ☐ All Supporting Documents ☐ Some Supporting Documents

☑ Waste Management Systems - haulers: sewage, non-hazardous & hazardous waste, mobile waste processing units, Polychlorinated Biphenyls (PCBs) storage, transfer or destruction, Waste Generator Systems)

☑ No Supporting Documents ☐ All Supporting Documents ☐ Some Supporting Documents

Company Name

☑ Waste Generator Registration - number/class

List any record(s) that should be excluded from the scope of your request (e.g. email correspondences; records originating from your organization/business; records already in your possession, prior year(s) annual reports for approvals)

Please provide any additional relevant information relating to your request. For example, does your request relate to any other ministry business? Please note that this information is being requested only in order to provide contextual information to the Access and Privacy Office and will not in any way affect or expedite the status of any related ministry business identified.

Section 2 – Requester Information

Last Name *: VanNorman
First Name *: Candice
Middle Initial:

Business/Organization Name (if applicable or indicate "N/A") *: Cambium Inc

Project/Reference Number (if applicable): 22801-001

Are you submitting this request on behalf of a client? *
☐ Yes ☑ No

Mailing Address

Unit Number: 102
Street Number *: 31
Street Name *: Hyperion Court

PO Box:
City/Town *: Kingston
Province *: ON
Postal Code *: K7K 7G3

Telephone Number *: 613-453-0821
ext.:
Email Address *: candice.vannorman@cambium-inc.com

Is there an alternate contact (e.g. office admin)? *
☑ Yes ☐ No

Alternate Contact

Last Name *: Frommann
First Name *: Kurt

Telephone Number *: 613-876-5784
ext.:
Email Address *: kurt.frommann@cambium-inc.com

Section 3 – Current Property Address Information

Is the property a:
☐ Park ☐ Lake ☐ First Nation Band ☐ Wind Farm ☐ Federal Land ☐ Island ☐ Unsurveyed Land

Are you requesting information about multiple addresses? *
☑ Yes ☐ No

Please only submit a request with multiple addresses if the property is one site. To be considered one site, addresses must be adjacent to each other and owned by the same owner(s).

Do the multiple addresses belong to one site? *
☑ Yes ☐ No

Please submit a separate FOI request for each address.

Site Name: 1555, 1545-1581 Walkley Road (all addresses)

Property Address

Unit Number:
Street Number: 1555
Street Name: and 1545-1581 Walkley Road

Full Lot Number

Concession

Geographic Township

City/Town/Village *

Ottawa

Closest Intersection

Walkley Road and Baycrest Drive

Section 4 – Previous Property Address Information

Do you want the ministry to search all prior historical addresses for this property/site for the time period of the records requested? *

☐ Yes ☑ No

Section 5 – Owner Information

Please provide all present and previous property owner and/or tenant names for the search years requested.

Current Property Owner/Tenant

1555 and 1545-1581 Walkley Road
Ottawa

Owner Name

N/A

Date of Ownership (yyyy/mm/dd)

Tenant Name

Section 6 – Supporting Documents

Please upload any documents (e.g. Maps) that are relevant to your FOI request.

The total size of all attachments must not be more than 8 MB.

1. File Name

Total File Size

Payment confirmation number: 32526315

Ontario

Ministry of the Environment, Conservation and Parks

Freedom of Information Request for Property Information

Instructions

Use this form to:

- submit and pay for a new FOI request for access to records/information about a property
- pay for a deposit or a final fee on an existing FOI request

Fields marked with an asterisk (*) are mandatory.

Are you: *

☑ Submitting a new FOI Request for Property Information

☐ Paying a deposit or final fee for an existing FOI Request for Property Information

Section 1 – Description of Records Requested

Time Period for Records Requested

From (yyyy/mm/dd) * 1900/01/01

To (yyyy/mm/dd) * 2025/04/23

Type of Record(s) *

☑ All environmental records relating to the identified property/site exclusive of Environmental Approvals and Registrations

☑ Environmental Approvals and Registrations (e.g. Environmental Compliance Approvals; Certificate of Approval; Renewable Energy Approvals; Environmental Activity and Sector Registry Registrations)

Select only if you are seeking access to an Approval or Registration that is not publicly available or if you are also seeking supporting documents relating to the Approval or Registration.

Operator and vendor Pesticide Licenses from September 4, 2018, final Approvals and Registrations are publicly available on the Access Environment website at:
https://www.accessenvironment.ene.gov.on.ca/AEWeb/ae/GoSearch.action?search=basic&lang=en.

Records of Site Condition (RSC) records are publicly available on the Brownfields Environmental Site Registry (BSER).

- RSC records between 2004 to June 30, 2011 are available at:
  https://www.lrcsde.lrc.gov.on.ca/besrWebPublic/generalSearch
- RSC records filed after July 2011 are available at:
  https://www.lrcsde.lrc.gov.on.ca/BFISWebPublic/pub/earchFiledRsc_search?request_locale=en

☐ Other Specific Document(s)

Type of Approval/Registration *

☑ Drinking Water Licenses

☑ No Supporting Documents ☐ All Supporting Documents ☐ Some Supporting Documents

☑ Pesticide Licenses

 © King's Printer for Ontario, 2022

Only pesticide licenses post September 2018 are available. Prior to September 2018, only Pesticide license applications and supporting documentation is available

☑ No Supporting Documents ☐ All Supporting Documents ☐ Some Supporting Documents

☑ Permits to Take Water

☑ No Supporting Documents ☐ All Supporting Documents ☐ Some Supporting Documents

Water Source *

☑ Groundwater ☑ Surface Water

☑ Noise Vibrations Approvals/Registrations

☑ No Supporting Documents ☐ All Supporting Documents ☐ Some Supporting Documents

☑ Air Emissions Approvals/Registrations

☑ No Supporting Documents ☐ All Supporting Documents ☐ Some Supporting Documents

☑ Water Approvals/Registrations - Ontario Water Resources Commission, treatment, ground level, standpipes & elevated storage, pumping stations (local & booster), mains

☑ No Supporting Documents ☐ All Supporting Documents ☐ Some Supporting Documents

☑ Sewage – Treatment, Stormwater, Storm, Leachate & Lieachate Treatment & Sewage pump stations, Sanitary

☑ No Supporting Documents ☐ All Supporting Documents ☐ Some Supporting Documents

☑ Waste Water - Industrial discharge

☑ No Supporting Documents ☐ All Supporting Documents ☐ Some Supporting Documents

☑ Waste Sites - Disposal, Landfill sites, Transfer stations, Processing sites, Incinerator sites

☑ No Supporting Documents ☐ All Supporting Documents ☐ Some Supporting Documents

☑ Waste Management Systems - haulers: sewage, non-hazardous & hazardous waste, mobile waste processing units, Polychlorinated Biphenyls (PCBs) storage, transfer or destruction, Waste Generator Systems)

☑ No Supporting Documents ☐ All Supporting Documents ☐ Some Supporting Documents

Company Name

☑ Waste Generator Registration - number/class

List any record(s) that should be excluded from the scope of your request (e.g. email correspondences; records originating from your organization/business; records already in your possession, prior year(s) annual reports for approvals)

Please provide any additional relevant information relating to your request. For example, does your request relate to any other ministry business? Please note that this information is being requested only in order to provide contextual information to the Access and Privacy Office and will not in any way affect or expedite the status of any related ministry business identified.

Section 2 – Requester Information

Last Name *: VanNorman
First Name *: Candice
Middle Initial:

Business/Organization Name (if applicable or indicate "N/A") *: Cambium Inc

Project/Reference Number (if applicable): 22801-001

Are you submitting this request on behalf of a client? *
☐ Yes ☑ No

Mailing Address

Unit Number: 102
Street Number *: 31
Street Name *: Hyperion Court

PO Box:
City/Town *: Kingston
Province *: ON
Postal Code *: K7K 7G3

Telephone Number *: 613-453-0821
ext.:
Email Address *: candice.vannorman@cambium-inc.com

Is there an alternate contact (e.g. office admin)? *
☑ Yes ☐ No

Alternate Contact

Last Name *: Frommann
First Name *: Kurt

Telephone Number *: 613-876-5784
ext.:
Email Address *: kurt.frommann@cambium-inc.com

Section 3 – Current Property Address Information

Is the property a:
☐ Park ☐ Lake ☐ First Nation Band ☐ Wind Farm ☐ Federal Land ☐ Island ☐ Unsurveyed Land

Are you requesting information about multiple addresses? *
☑ Yes ☐ No

Please only submit a request with multiple addresses if the property is one site. To be considered one site, addresses must be adjacent to each other and owned by the same owner(s).

Do the multiple addresses belong to one site? *
☑ Yes ☐ No

Please submit a separate FOI request for each address.

Site Name: 2815-2855 Sandalwood Drive (all addresses)

Property Address

Unit Number:
Street Number: 2815
Street Name: to 2855 Sandalwood Drive

Full Lot Number

Concession

Geographic Township

City/Town/Village *

Ottawa

Closest Intersection

Sandalwood Drive and Baycrest Drive

Section 4 – Previous Property Address Information

Do you want the ministry to search all prior historical addresses for this property/site for the time period of the records requested? *

☐ Yes ☑ No

Section 5 – Owner Information

Please provide all present and previous property owner and/or tenant names for the search years requested.

Current Property Owner/Tenant

2815 to 2855 Sandalwood Drive
Ottawa

Owner Name

N/A

Date of Ownership (yyyy/mm/dd)

Tenant Name

Section 6 – Supporting Documents

Please upload any documents (e.g. Maps) that are relevant to your FOI request.

The total size of all attachments must not be more than 8 MB.

1. File Name

Total File Size

Payment confirmation number: 32526539

Ontario

Ministry of the Environment, Conservation and Parks

Freedom of Information Request for Property Information

Instructions

Use this form to:

- submit and pay for a new FOI request for access to records/information about a property
- pay for a deposit or a final fee on an existing FOI request

Fields marked with an asterisk (*) are mandatory.

Are you: *

☑ Submitting a new FOI Request for Property Information

☐ Paying a deposit or final fee for an existing FOI Request for Property Information

Section 1 – Description of Records Requested

Time Period for Records Requested

From (yyyy/mm/dd) * 1900/01/01

To (yyyy/mm/dd) * 2025/04/23

Type of Record(s) *

☑ All environmental records relating to the identified property/site exclusive of Environmental Approvals and Registrations

☑ Environmental Approvals and Registrations (e.g. Environmental Compliance Approvals; Certificate of Approval; Renewable Energy Approvals; Environmental Activity and Sector Registry Registrations)

Select only if you are seeking access to an Approval or Registration that is not publicly available or if you are also seeking supporting documents relating to the Approval or Registration.

Operator and vendor Pesticide Licenses from September 4, 2018, final Approvals and Registrations are publicly available on the Access Environment website at:
https://www.accessenvironment.ene.gov.on.ca/AEWeb/ae/GoSearch.action?search=basic&lang=en.

Records of Site Condition (RSC) records are publicly available on the Brownfields Environmental Site Registry (BSER).

- RSC records between 2004 to June 30, 2011 are available at:
  https://www.lrcsde.lrc.gov.on.ca/besrWebPublic/generalSearch
- RSC records filed after July 2011 are available at:
  https://www.lrcsde.lrc.gov.on.ca/BFISWebPublic/pub/earchFiledRsc_search?request_locale=en

☐ Other Specific Document(s)

Type of Approval/Registration *

☑ Drinking Water Licenses

☑ No Supporting Documents ☐ All Supporting Documents ☐ Some Supporting Documents

☑ Pesticide Licenses

 © King's Printer for Ontario, 2022

Only pesticide licenses post September 2018 are available. Prior to September 2018, only Pesticide license applications and supporting documentation is available

☑ No Supporting Documents ☐ All Supporting Documents ☐ Some Supporting Documents

☑ Permits to Take Water

☑ No Supporting Documents ☐ All Supporting Documents ☐ Some Supporting Documents

Water Source *

☑ Groundwater ☑ Surface Water

☑ Noise Vibrations Approvals/Registrations

☑ No Supporting Documents ☐ All Supporting Documents ☐ Some Supporting Documents

☑ Air Emissions Approvals/Registrations

☑ No Supporting Documents ☐ All Supporting Documents ☐ Some Supporting Documents

☑ Water Approvals/Registrations - Ontario Water Resources Commission, treatment, ground level, standpipes & elevated storage, pumping stations (local & booster), mains

☑ No Supporting Documents ☐ All Supporting Documents ☐ Some Supporting Documents

☑ Sewage – Treatment, Stormwater, Storm, Leachate & Lieachate Treatment & Sewage pump stations, Sanitary

☑ No Supporting Documents ☐ All Supporting Documents ☐ Some Supporting Documents

☑ Waste Water - Industrial discharge

☑ No Supporting Documents ☐ All Supporting Documents ☐ Some Supporting Documents

☑ Waste Sites - Disposal, Landfill sites, Transfer stations, Processing sites, Incinerator sites

☑ No Supporting Documents ☐ All Supporting Documents ☐ Some Supporting Documents

☑ Waste Management Systems - haulers: sewage, non-hazardous & hazardous waste, mobile waste processing units, Polychlorinated Biphenyls (PCBs) storage, transfer or destruction, Waste Generator Systems)

☑ No Supporting Documents ☐ All Supporting Documents ☐ Some Supporting Documents

Company Name

☑ Waste Generator Registration - number/class

List any record(s) that should be excluded from the scope of your request (e.g. email correspondences; records originating from your organization/business; records already in your possession, prior year(s) annual reports for approvals)

Please provide any additional relevant information relating to your request. For example, does your request relate to any other ministry business? Please note that this information is being requested only in order to provide contextual information to the Access and Privacy Office and will not in any way affect or expedite the status of any related ministry business identified.

Section 2 – Requester Information

Last Name *: VanNorman
First Name *: Candice
Middle Initial:

Business/Organization Name (if applicable or indicate "N/A") *: Cambium Inc

Project/Reference Number (if applicable): 22801-001

Are you submitting this request on behalf of a client? *
☐ Yes ☑ No

Mailing Address

Unit Number: 102
Street Number *: 31
Street Name *: Hyperion Court

PO Box:
City/Town *: Kingston
Province *: ON
Postal Code *: K7K 7G3

Telephone Number *: 613-453-0821
ext.:
Email Address *: candice.vannorman@cambium-inc.com

Is there an alternate contact (e.g. office admin)? *
☑ Yes ☐ No

Alternate Contact

Last Name *: Frommann
First Name *: Kurt

Telephone Number *: 613-876-5784
ext.:
Email Address *: kurt.frommann@cambium-inc.com

Section 3 – Current Property Address Information

Is the property a:
☐ Park ☐ Lake ☐ First Nation Band ☐ Wind Farm ☐ Federal Land ☐ Island ☐ Unsurveyed Land

Are you requesting information about multiple addresses? *
☑ Yes ☐ No

Please only submit a request with multiple addresses if the property is one site. To be considered one site, addresses must be adjacent to each other and owned by the same owner(s).

Do the multiple addresses belong to one site? *
☑ Yes ☐ No

Please submit a separate FOI request for each address.

Site Name: 2857-2879 Sandalwood Dr (all addresses)

Property Address

Unit Number:
Street Number: 2857
Street Name: to 2879 Sandalwood Drive

Full Lot Number

Concession

Geographic Township

City/Town/Village *

Ottawa

Closest Intersection

Sandalwood Drive and Baycrest Drive

Section 4 – Previous Property Address Information

Do you want the ministry to search all prior historical addresses for this property/site for the time period of the records requested? *

☐ Yes ☑ No

Section 5 – Owner Information

Please provide all present and previous property owner and/or tenant names for the search years requested.

Current Property Owner/Tenant

2857 to 2879 Sandalwood Drive
Ottawa

Owner Name

N/A

Date of Ownership (yyyy/mm/dd)

Tenant Name

Section 6 – Supporting Documents

Please upload any documents (e.g. Maps) that are relevant to your FOI request.

The total size of all attachments must not be more than 8 MB.

1. File Name

Total File Size

Payment confirmation number: 32526635

Ontario

Ministry of the Environment, Conservation and Parks

Freedom of Information Request for Property Information

Instructions

Use this form to:

- submit and pay for a new FOI request for access to records/information about a property
- pay for a deposit or a final fee on an existing FOI request

Fields marked with an asterisk (*) are mandatory.

Are you: *

☑ Submitting a new FOI Request for Property Information

☐ Paying a deposit or final fee for an existing FOI Request for Property Information

Section 1 – Description of Records Requested

Time Period for Records Requested

From (yyyy/mm/dd) * 1900/01/01

To (yyyy/mm/dd) * 2025/04/23

Type of Record(s) *

☑ All environmental records relating to the identified property/site exclusive of Environmental Approvals and Registrations

☑ Environmental Approvals and Registrations (e.g. Environmental Compliance Approvals; Certificate of Approval; Renewable Energy Approvals; Environmental Activity and Sector Registry Registrations)

Select only if you are seeking access to an Approval or Registration that is not publicly available or if you are also seeking supporting documents relating to the Approval or Registration.

Operator and vendor Pesticide Licenses from September 4, 2018, final Approvals and Registrations are publicly available on the Access Environment website at:
https://www.accessenvironment.ene.gov.on.ca/AEWeb/ae/GoSearch.action?search=basic&lang=en.

Records of Site Condition (RSC) records are publicly available on the Brownfields Environmental Site Registry (BSER).

- RSC records between 2004 to June 30, 2011 are available at:
  https://www.lrcsde.lrc.gov.on.ca/besrWebPublic/generalSearch
- RSC records filed after July 2011 are available at:
  https://www.lrcsde.lrc.gov.on.ca/BFISWebPublic/pub/earchFiledRsc_search?request_locale=en

☐ Other Specific Document(s)

Type of Approval/Registration *

☑ Drinking Water Licenses

☑ No Supporting Documents ☐ All Supporting Documents ☐ Some Supporting Documents

☑ Pesticide Licenses

 © King's Printer for Ontario, 2022

Only pesticide licenses post September 2018 are available. Prior to September 2018, only Pesticide license applications and supporting documentation is available

☑ No Supporting Documents ☐ All Supporting Documents ☐ Some Supporting Documents

☑ Permits to Take Water

☑ No Supporting Documents ☐ All Supporting Documents ☐ Some Supporting Documents

Water Source *

☑ Groundwater ☑ Surface Water

☑ Noise Vibrations Approvals/Registrations

☑ No Supporting Documents ☐ All Supporting Documents ☐ Some Supporting Documents

☑ Air Emissions Approvals/Registrations

☑ No Supporting Documents ☐ All Supporting Documents ☐ Some Supporting Documents

☑ Water Approvals/Registrations - Ontario Water Resources Commission, treatment, ground level, standpipes & elevated storage, pumping stations (local & booster), mains

☑ No Supporting Documents ☐ All Supporting Documents ☐ Some Supporting Documents

☑ Sewage – Treatment, Stormwater, Storm, Leachate & Lieachate Treatment & Sewage pump stations, Sanitary

☑ No Supporting Documents ☐ All Supporting Documents ☐ Some Supporting Documents

☑ Waste Water - Industrial discharge

☑ No Supporting Documents ☐ All Supporting Documents ☐ Some Supporting Documents

☑ Waste Sites - Disposal, Landfill sites, Transfer stations, Processing sites, Incinerator sites

☑ No Supporting Documents ☐ All Supporting Documents ☐ Some Supporting Documents

☑ Waste Management Systems - haulers: sewage, non-hazardous & hazardous waste, mobile waste processing units, Polychlorinated Biphenyls (PCBs) storage, transfer or destruction, Waste Generator Systems)

☑ No Supporting Documents ☐ All Supporting Documents ☐ Some Supporting Documents

Company Name

☑ Waste Generator Registration - number/class

List any record(s) that should be excluded from the scope of your request (e.g. email correspondences; records originating from your organization/business; records already in your possession, prior year(s) annual reports for approvals)

Please provide any additional relevant information relating to your request. For example, does your request relate to any other ministry business? Please note that this information is being requested only in order to provide contextual information to the Access and Privacy Office and will not in any way affect or expedite the status of any related ministry business identified.

Section 2 – Requester Information

Last Name *: VanNorman
First Name *: Candice
Middle Initial:

Business/Organization Name (if applicable or indicate "N/A") *: Cambium Inc

Project/Reference Number (if applicable): 22801-001

Are you submitting this request on behalf of a client? *
☐ Yes ☑ No

Mailing Address

Unit Number: 102
Street Number *: 31
Street Name *: Hyperion Court

PO Box:
City/Town *: Kingston
Province *: ON
Postal Code *: K7K 7G3

Telephone Number *: 613-453-0821
ext.:
Email Address *: candice.vannorman@cambium-inc.com

Is there an alternate contact (e.g. office admin)? *
☑ Yes ☐ No

Alternate Contact

Last Name *: Frommann
First Name *: Kurt

Telephone Number *: 613-876-5784
ext.:
Email Address *: kurt.frommann@cambium-inc.com

Section 3 – Current Property Address Information

Is the property a:
☐ Park ☐ Lake ☐ First Nation Band ☐ Wind Farm ☐ Federal Land ☐ Island ☐ Unsurveyed Land

Are you requesting information about multiple addresses? *
☑ Yes ☐ No

Please only submit a request with multiple addresses if the property is one site. To be considered one site, addresses must be adjacent to each other and owned by the same owner(s).

Do the multiple addresses belong to one site? *
☑ Yes ☐ No

Please submit a separate FOI request for each address.

Site Name: 2852-2880,2882,2886,2888-2896 Sandalwood Dr (all addresses)

Property Address

Unit Number:
Street Number: 2852
Street Name: to 2880,2882,2886,2888-2896 Sandalwood Dr

Full Lot Number

Concession

Geographic Township

City/Town/Village *

Ottawa

Closest Intersection

Sandalwood Drive and Baycrest Drive

Section 4 – Previous Property Address Information

Do you want the ministry to search all prior historical addresses for this property/site for the time period of the records requested? *

☐ Yes ☑ No

Section 5 – Owner Information

Please provide all present and previous property owner and/or tenant names for the search years requested.

Current Property Owner/Tenant

2852 to 2880,2882,2886,2888-2896 Sandalwood Dr
Ottawa

Owner Name

N/A

Date of Ownership (yyyy/mm/dd)

Tenant Name

Section 6 – Supporting Documents

Please upload any documents (e.g. Maps) that are relevant to your FOI request.

The total size of all attachments must not be more than 8 MB.

1. File Name

Total File Size

Payment confirmation number: 32526775

Ontario

Ministry of the Environment, Conservation and Parks

Freedom of Information Request for Property Information

Instructions

Use this form to:

- submit and pay for a new FOI request for access to records/information about a property
- pay for a deposit or a final fee on an existing FOI request

Fields marked with an asterisk (*) are mandatory.

Are you: *

☑ Submitting a new FOI Request for Property Information

☐ Paying a deposit or final fee for an existing FOI Request for Property Information

Section 1 – Description of Records Requested

Time Period for Records Requested

From (yyyy/mm/dd) * 1900/01/01

To (yyyy/mm/dd) * 2025/04/23

Type of Record(s) *

☑ All environmental records relating to the identified property/site exclusive of Environmental Approvals and Registrations

☑ Environmental Approvals and Registrations (e.g. Environmental Compliance Approvals; Certificate of Approval; Renewable Energy Approvals; Environmental Activity and Sector Registry Registrations)

Select only if you are seeking access to an Approval or Registration that is not publicly available or if you are also seeking supporting documents relating to the Approval or Registration.

Operator and vendor Pesticide Licenses from September 4, 2018, final Approvals and Registrations are publicly available on the Access Environment website at:
https://www.accessenvironment.ene.gov.on.ca/AEWeb/ae/GoSearch.action?search=basic&lang=en.

Records of Site Condition (RSC) records are publicly available on the Brownfields Environmental Site Registry (BSER).

- RSC records between 2004 to June 30, 2011 are available at:
  https://www.lrcsde.lrc.gov.on.ca/besrWebPublic/generalSearch
- RSC records filed after July 2011 are available at:
  https://www.lrcsde.lrc.gov.on.ca/BFISWebPublic/pub/earchFiledRsc_search?request_locale=en

☐ Other Specific Document(s)

Type of Approval/Registration *

☑ Drinking Water Licenses

☑ No Supporting Documents ☐ All Supporting Documents ☐ Some Supporting Documents

☑ Pesticide Licenses

 © King's Printer for Ontario, 2022

Only pesticide licenses post September 2018 are available. Prior to September 2018, only Pesticide license applications and supporting documentation is available

☑ No Supporting Documents ☐ All Supporting Documents ☐ Some Supporting Documents

☑ Permits to Take Water

☑ No Supporting Documents ☐ All Supporting Documents ☐ Some Supporting Documents

Water Source *

☑ Groundwater ☑ Surface Water

☑ Noise Vibrations Approvals/Registrations

☑ No Supporting Documents ☐ All Supporting Documents ☐ Some Supporting Documents

☑ Air Emissions Approvals/Registrations

☑ No Supporting Documents ☐ All Supporting Documents ☐ Some Supporting Documents

☑ Water Approvals/Registrations - Ontario Water Resources Commission, treatment, ground level, standpipes & elevated storage, pumping stations (local & booster), mains

☑ No Supporting Documents ☐ All Supporting Documents ☐ Some Supporting Documents

☑ Sewage – Treatment, Stormwater, Storm, Leachate & Lieachate Treatment & Sewage pump stations, Sanitary

☑ No Supporting Documents ☐ All Supporting Documents ☐ Some Supporting Documents

☑ Waste Water - Industrial discharge

☑ No Supporting Documents ☐ All Supporting Documents ☐ Some Supporting Documents

☑ Waste Sites - Disposal, Landfill sites, Transfer stations, Processing sites, Incinerator sites

☑ No Supporting Documents ☐ All Supporting Documents ☐ Some Supporting Documents

☑ Waste Management Systems - haulers: sewage, non-hazardous & hazardous waste, mobile waste processing units, Polychlorinated Biphenyls (PCBs) storage, transfer or destruction, Waste Generator Systems)

☑ No Supporting Documents ☐ All Supporting Documents ☐ Some Supporting Documents

Company Name

☑ Waste Generator Registration - number/class

List any record(s) that should be excluded from the scope of your request (e.g. email correspondences; records originating from your organization/business; records already in your possession, prior year(s) annual reports for approvals)

Please provide any additional relevant information relating to your request. For example, does your request relate to any other ministry business? Please note that this information is being requested only in order to provide contextual information to the Access and Privacy Office and will not in any way affect or expedite the status of any related ministry business identified.

Section 2 – Requester Information

Last Name *: VanNorman
First Name *: Candice
Middle Initial:

Business/Organization Name (if applicable or indicate "N/A") *: Cambium Inc

Project/Reference Number (if applicable): 22801-001

Are you submitting this request on behalf of a client? *
☐ Yes ☑ No

Mailing Address

Unit Number: 102
Street Number *: 31
Street Name *: Hyperion Court

PO Box:
City/Town *: Kingston
Province *: ON
Postal Code *: K7K 7G3

Telephone Number *: 613-453-0821
ext.:
Email Address *: candice.vannorman@cambium-inc.com

Is there an alternate contact (e.g. office admin)? *
☑ Yes ☐ No

Alternate Contact

Last Name *: Frommann
First Name *: Kurt

Telephone Number *: 613-876-5784
ext.:
Email Address *: kurt.frommann@cambium-inc.com

Section 3 – Current Property Address Information

Is the property a:
☐ Park ☐ Lake ☐ First Nation Band ☐ Wind Farm ☐ Federal Land ☐ Island ☐ Unsurveyed Land

Are you requesting information about multiple addresses? *
☑ Yes ☐ No

Please only submit a request with multiple addresses if the property is one site. To be considered one site, addresses must be adjacent to each other and owned by the same owner(s).

Do the multiple addresses belong to one site? *
☑ Yes ☐ No

Please submit a separate FOI request for each address.

Site Name: 1530-1592 Heron Road (all addresses)

Property Address

Unit Number:
Street Number: 1530
Street Name: to 1592 Heron Road

Full Lot Number

Concession

Geographic Township

City/Town/Village *

Ottawa

Closest Intersection

Heron Road and Baycrest Drive

Section 4 – Previous Property Address Information

Do you want the ministry to search all prior historical addresses for this property/site for the time period of the records requested? *

☐ Yes ☑ No

Section 5 – Owner Information

Please provide all present and previous property owner and/or tenant names for the search years requested.

Current Property Owner/Tenant

1530 to 1592 Heron Road
Ottawa

Owner Name

N/A

Date of Ownership (yyyy/mm/dd)

Tenant Name

Section 6 – Supporting Documents

Please upload any documents (e.g. Maps) that are relevant to your FOI request.

The total size of all attachments must not be more than 8 MB.

1. File Name

Total File Size

Payment confirmation number: 32526852

Appendix G

Aerial Photo Summary

Year	Source	Notes
1946	NAPL	The Site and surrounding area, appears to consist primarily of vacant undeveloped/agricultural land, with the exception of a residential dwelling located on the northeast portion of the Site, not similar in size and configuration to the current Site Buildings, and residential dwellings north, west and south of the Site.
1950	NAPL	There are no significant changes to the Site and surrounding area, with the exception of residential dwellings east of the Site.
1964	NAPL	There are no significant changes to the Site and surrounding area, with the exception of a residential dwelling located on the south portion of the Site, not similar in size and configuration to the current Site Buildings, and residential dwellings and land under development north of the Site.
1973	NAPL	The Site appears to consist of 8 buildings, similar in size and configuration to Site Buildings A-F, G and DD-KK. In addition, residential dwellings, not similar in size and configuration to the current Site Buildings are evident on the northeast portion of the Site. There are no significant changes to the surrounding area, with the exception of an institutional building north of the Site, residential and commercial buildings south of the Site, residential dwellings and an RFO east of the Site, and residential and commercial buildings west of the Site. In addition, residential buildings are located adjacent to the central portion of the Site. It should be noted that the residential dwellings previously noted on-site are demolished and no longer evident.
1981	NAPL	There are no significant changes to the Site, with the exception that buildings, similar in size and configuration to the current Site Buildings F-K are evident. There are no significant changes to the surrounding area, with the exception of residential dwellings north of the Site, parkland and commercial buildings east of the Site, and residential buildings west of the Site.
1994	NAPL	There are no significant changes to the Site, with the exception that buildings, similar in size and configuration to the current Site Buildings L-Z and AA-CC and parkland are evident on-site. There are no significant changes to the surrounding area, with the exception of a residential building south of the Site and residential buildings west of the Site.
2008	Drape	There are no significant changes to the Site and surrounding area, with the exception that residential dwellings are evident south and west of the Site and a commercial building is evident east of the Site. It should be

		noted that the RFO east of the Site was demolished and no longer evident.
2014	Drape	There are no significant changes to the Site and surrounding area.
2022	Ottawa	There are no significant changes to the Site and surrounding area, with the exception that residential dwelling located on the northeast portion of the Site are demolished and no longer evident.

Ottawa – City of Ottawa
NAPL – National Air Photo Library
Drape – Digital Raster Acquisition Project Eastern Ontario

Appendix H

Photographs

Photo 1 Northeast portion of the Site, March 18, 2025.

Photo 2 Fill material piles observed on the northeast portion of the Site, March 18, 2025.

Photo 3 General view of Site Buildings located on the northwest portion of the Site (i.e., Site Building F), March 18, 2025.

Photo 4 General view of Site Buildings located on the southwest portion of the Site (i.e., Site Building J), March 18, 2025.

Photo 5 General view of Site Buildings L-O located on the south-central portion of the Site (i.e., Site Building N), March 18, 2025.

Photo 6 General view of Site Buildings P-Z and AA-CC located on the south-central portion of the Site (i.e., Site Building U), March 18, 2025.

Photo 7 General view of Site Buildings DD-GG located on the southeast portion of the Site (i.e., Site Building DD), March 18, 2025.

Photo 8 General view of Site Buildings HH-KK located on the southeast portion of the Site (i.e., Site Building II), March 18, 2025.

Photo 9 General view of the Hydro vaults loated in Site Buildings L-O, March 18, 2025.

Photo 10 General view of pad-mounted transformers located throughout the Site, March 18, 2025.

Photo 11 Properties located adjacent to the north of the Site, March 18, 2025.

Photo 12 Properties located adjacent to the south of the Site, March 18, 2025.

Photo 13 Property located adjacent to the east of the Site, March 18, 2025.

Photo 14 Properties located adjacent to the west of the Site, March 18, 2025.