
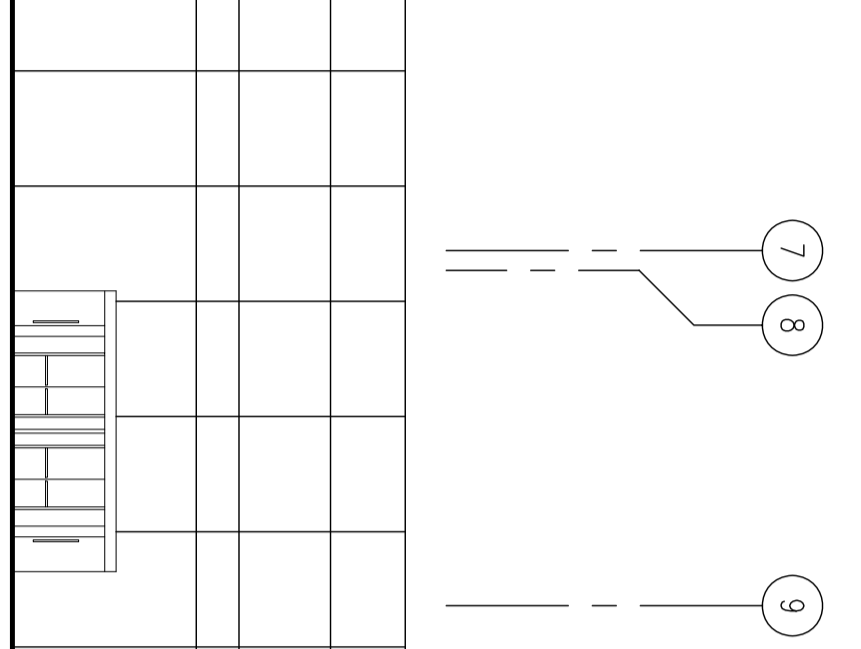


1
2
3
4
5
6




EXISTING TOWER "C"
SOUTH ELEVATION (QUEEN STREET)

PROPOSED LINK



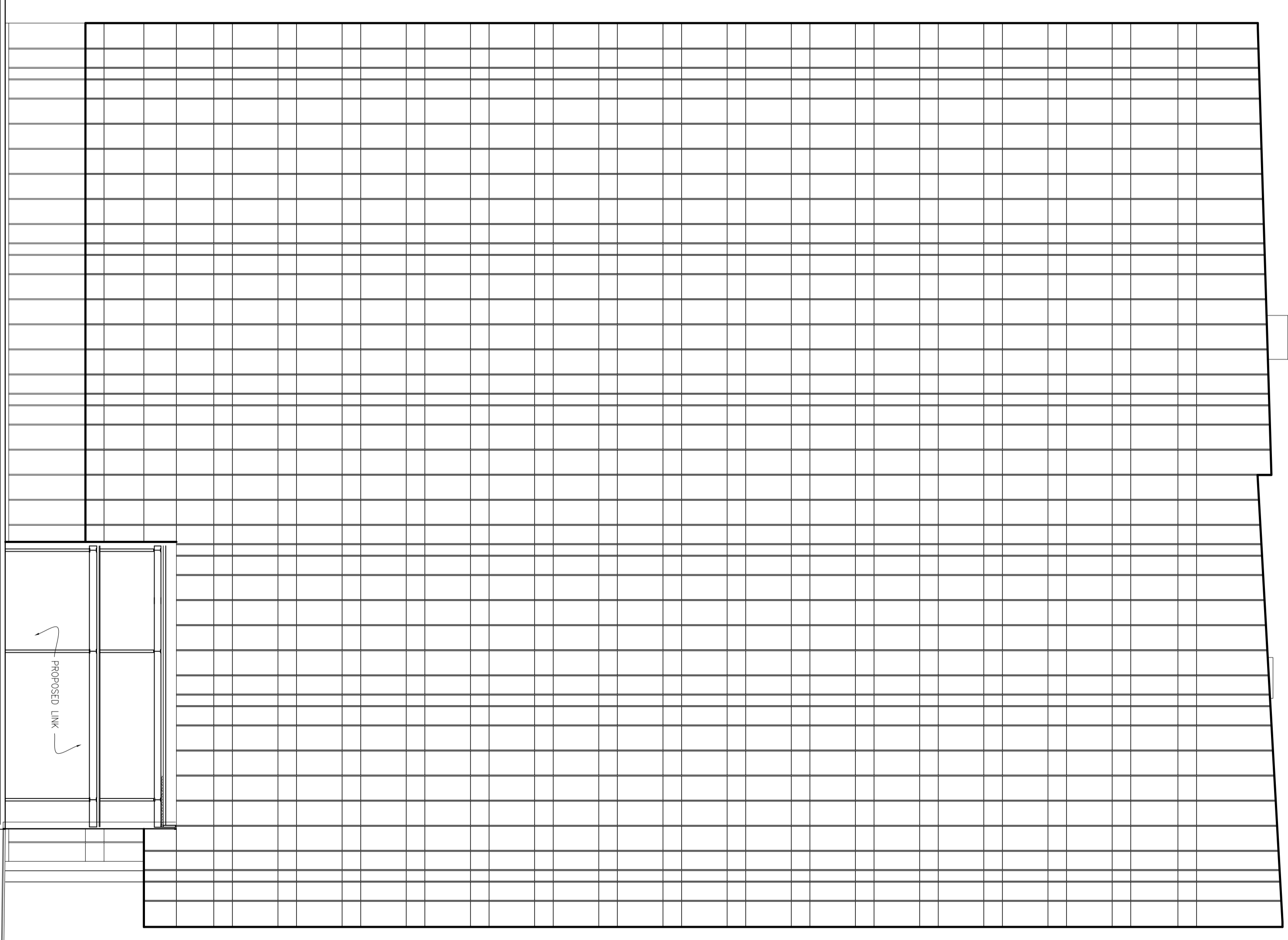
PROPOSED TOWER



10
11
12
13
14
15
16
17
18
19

HEAD PLANE	151.173
FINISH	150.00
FINISH	144.125
FINISH	3997
LEVEL 18	140.225
LEVEL 17	135.325
LEVEL 16	132.425
LEVEL 15	128.225
LEVEL 14	124.025
LEVEL 13	120.725
LEVEL 12	118.825
LEVEL 11	117.025
LEVEL 10	109.025
LEVEL 9	105.125
LEVEL 8	101.225
LEVEL 7	97.325
LEVEL 6	93.425
LEVEL 5	89.525
LEVEL 4	85.625
LEVEL 3	81.725
LEVEL 2	77.825
LEVEL 1	73.925

B9
E9
H
K
M9
Q



PROPOSED TOWER
WEST ELEVATION

HEAD PLANE	151.173
FINISH	150.00
FINISH	144.125
FINISH	666
LEVEL 18	140.225
LEVEL 17	135.325
LEVEL 16	132.425
LEVEL 15	128.225
LEVEL 14	124.025
LEVEL 13	120.725
LEVEL 12	118.825
LEVEL 11	117.025
LEVEL 10	109.025
LEVEL 9	105.125
LEVEL 8	101.225
LEVEL 7	97.325
LEVEL 6	93.425
LEVEL 5	89.525
LEVEL 4	85.625
LEVEL 3	81.725
LEVEL 2	77.825
LEVEL 1	73.925

1 South Elevation (Queen Street)
1:1,200

2 West Elevation
1:1,200

NO. DESCRIPTION	DATE / CHK
01. Issue for APC Application	09/11/18 ASB

REVISIONS/ISSUES
CONTRACTOR SHALL CHECK AND VERIFY ALL DIMENSIONS TO THE ARCHITECT BEFORE PROCEEDING WITH THE WORK. DO NOT SCALE THE DRAWINGS.

DATE OF ISSUE
DATE OF CHECK
DATE OF REVISION
DATE OF APPROVAL

DATE	ISSUED
08.10.09	08.10.09
09.07.07	09.07.07

bbb architects
311 CLARENCE STREET
SUITE 200
OTTAWA ONTARIO

300 SPARKS
Ottawa Ontario

Brookfield Properties
1700 SHEPPARD AVENUE EAST
SUITE 4100
SCARBOROUGH ONTARIO M1S 1T6

DWG. TITLE
ELEVATIONS
SOUTH (QUEEN STREET) and
WEST

SCALE	DWG. NO.	REV.
1:200	A202	1
PROJ. NO.	0630	