

CLIENT  
**TAMARACK HOMES**  
  
3187 ALBION ROAD SOUTH

**COPYRIGHT**  
This drawing has been prepared solely for the intended use. No reproduction or distribution for any purpose other than authorized by IBI Group is permitted. IBI Group shall have precedence over scaled dimensions. Contractors shall verify and be responsible for all dimensions and conditions on the job, and IBI Group shall be informed of any variations from the dimensions and conditions shown on the drawing. Shop drawings shall be submitted to IBI Group for general conformance before proceeding with fabrication.

**IBI Group Professional Services (Canada) Inc.**  
is a member of the IBI Group of companies

**ISSUES**

No.	DESCRIPTION	DATE
1	ISSUED FOR CITY REVIEW	2021-03-05
2	REVISED PER CITY COMMENTS	2021-03-05
3	REVISED AS PER CITY COMMENTS	2021-07-28
4	ISSUED PER NEW SITE PLAN	2021-08-30
5	REVISED FOR BUILDING PERMIT	2021-09-13
6	REVISED WATERMAIN LABELS	2021-10-29



**CONSULTANTS**


Project Coordinator  
Tamarack Homes

Architect:  
RLA Architecture

Landscape:  
Lashley + Associates

Surveyor:  
Stantec Geomatics Ltd.

Geotech:  
Paterson Group



**IBI GROUP**  
Suite 400 - 333 Preston Street  
Ottawa ON K1S 5N4 Canada  
Tel: 613 225 1311 / 613 241 3300 Fax: 613 225 9868  
ibigroup.com

**PROJECT**  
93 NORMAN STREET

**PROJECT NO:**  
132469

**DRAWN BY:**  
D.D.

**CHECKED BY:**  
J.B.

**PROJECT MGR:**  
T.R.B.

**APPROVED BY:**  
T.R.B.

**SHEET TITLE**  
NORMAN STREET WATERMAIN

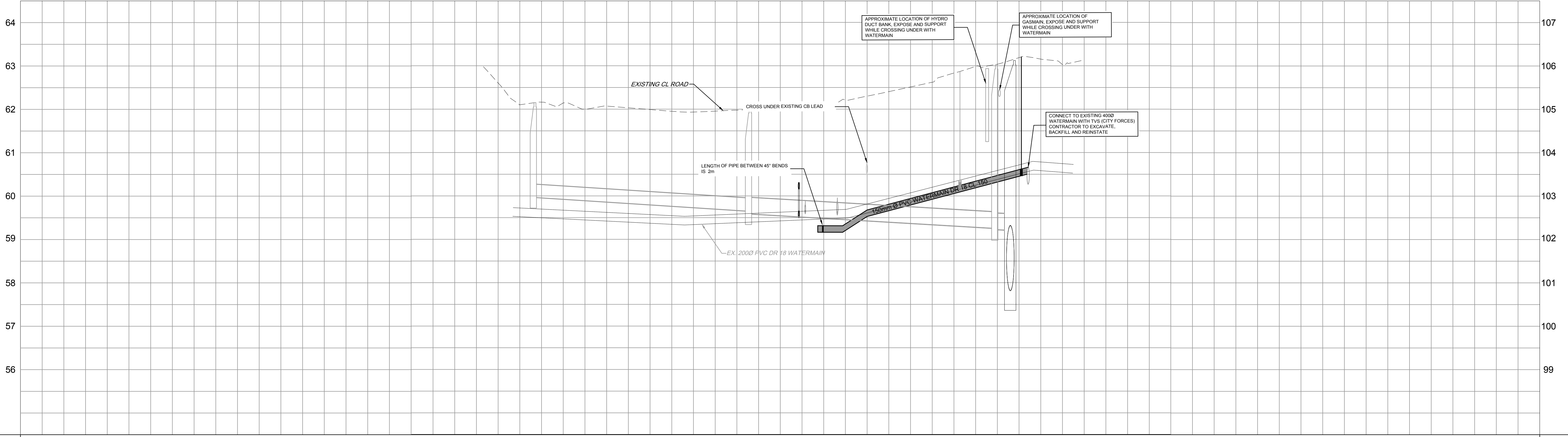
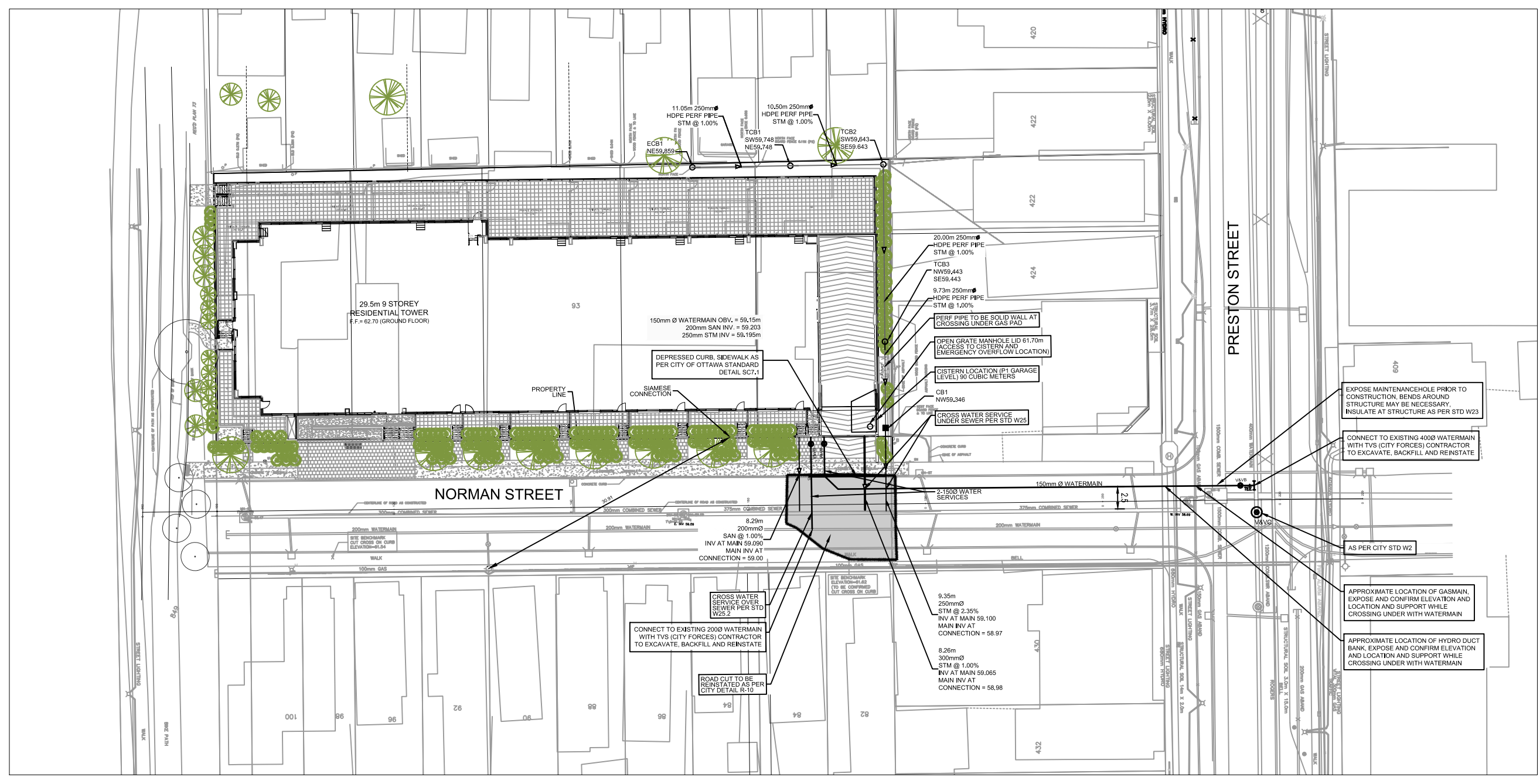
**SHEET NUMBER**  
C-100

**ISSUE**  
5

*D.J.*

**DOUGLAS JAMES, MCIP, RPP**  
MANAGER, DEVELOPMENT REVIEW - CENTRAL  
PLANNING, INFRASTRUCTURE & ECONOMIC  
DEVELOPMENT DEPARTMENT, CITY OF OTTAWA

**APPROVED**  
By Jamesdo at 11:52 am, Nov 25, 2021



ROAD GRADE	62.478	61.801	61.863	61.500	61.571	61.501	61.433	61.476	61.863	61.501	61.800	61.859	62.104	62.333	62.484	62.720	62.654	62.669
TOP OF WATERMAIN										58.813	58.912	59.176			59.708		60.163	
STM SEWER INVERT																		
SAN SEWER INVERT																		
STATION	0+080	0+100		0+120		0+140		0+160		0+180		0+200		0+220		0+240		

ROAD GRADE	62.478	61.801	61.863	61.500	61.571	61.501	61.433	61.476	61.863	61.501	61.800	61.859	62.104	62.333	62.484	62.720	62.654	62.669
TOP OF WATERMAIN										58.813	58.912	59.176			59.708		60.163	
STM SEWER INVERT																		
SAN SEWER INVERT																		
STATION	0+080	0+100		0+120		0+140		0+160		0+180		0+200		0+220		0+240		

CITY FILE No. D07-12-13-0225  
SCALE CHECK  
File Location: \\132469\_93\_Norman\7\_0\_Production\02\_Design\04\_Civil\Sheets\100 NORMAN STREET WATERMAIN.dwg Last Saved: September 6, 2021, 1:34:34 PM by James Balloun