



Phase II Environmental Site Assessment



5640 Bank Street, 7107 Marco Street, and 7041 Mitch
Owens Road, City of Ottawa, Ontario

Ref: BAE-1241.3

Prepared For

Alium Investments Ltd.

July 15th, 2013, updated September 10th, 2014

BAE & Associates Environmental Inc.

RR#1 Oro Station, ON L0L 2E0

Phone 705 715 1881

Fax 705 487 5600

envsol@rogers.com

Providing Environmental Solutions Since 1997!



TABLE OF CONTENTS

- 1.0 EXECUTIVE SUMMARY
- 2.0 INTRODUCTION
- 3.0 SCOPE OF WORK
- 4.0 PREVIOUS INVESTIGATIONS
- 5.0 SITE DESCRIPTION
- 6.0 USES OF SITE
- 7.0 SURROUNDING LAND USE
- 8.0 PHYSICAL SETTING
 - 8.1 Geology and Physiography
 - 8.2 Groundwater and Surface Water
 - 8.3 Other Services
- 9.0 PHASE II ESA INVESTIGATIONS
 - 9.1 Borehole and Monitoring Well Program
 - 9.2 Soil and Groundwater Sampling
 - 9.3 Investigation Results
- 10.0 APPLICABLE GOVERNMENT GUIDELINES
- 11.0 LABORATORY CHEMICAL ANALYSES
- 12.0 FIELD and LABORATORY QA/QC
- 13.0 QUALIFICATIONS OF ASSESSORS
- 14.0 CONCLUSIONS
- 15.0 REFERENCES
- 16.0 LIMITATIONS

List of Figures

- Figure 1: Site Location
- Figure 2: Site Layout
- Figure 3: Site Survey
- Figure 4: Borehole and Monitoring Well Locations - 2012
- Figure 5: Borehole Locations – 2014

LIST OF TABLES

- TABLE 1: GROUNDWATER CHEMICAL ANALYSES - VOCs
- TABLE 2: GROUNDWATER CHEMICAL ANALYSIS- METALS
- TABLE 3: GROUNDWATER CHEMICAL ANALYSES –PHCs
- TABLE 4: SOIL CHEMICAL ANALYSIS- METALS
- TABLE 5: SOIL CHEMICAL ANALYSES – VOCs
- TABLE 6: SOIL CHEMICAL ANALYSES-BTEX, F1, F2, F3, F4

- APPENDIX I Certificates of Analysis
- APPENDIX II Field Screening Apparatus
- APPENDIX III Project Photographs
- APPENDIX IV Borehole Records



LIST OF ACRONYMS AND ABBREVIATIONS

ACM	Asbestos Containing Materials
AEC	Area of Environmental Concern
a.k.a.	Also Known As
APEC	Area of Potential Environmental Concern
AST	Aboveground Storage Tank
BH	Borehole
BTEX	Benzene, Toluene, Ethylbenzene and Xylenes
CCEA	Central Canada Exhibition Association
CFC	Chlorofluorocarbon
CNSC	Canadian Nuclear Safety Commission
COC	Contaminant of Concern
COPC	Contaminant of Potential Concern
CSA	Canadian Standards Association
CSFL	Contaminated Site on Federal Land
CWAC	Canadian Women's Army Corporation
CWS	Canada Wide Standards
DSS	Designated Substance Survey
DSHMS	Designated Substance and Hazardous Materials Survey
ESA	Environmental Site Assessment
FIP	Fire Insurance Plan
FOI	Freedom of Information
HCFC	Hydro chlorofluorocarbon
HLUI	Historical Land Use Inventory
HVAC	Heating Ventilation and Air Conditioning
LCP	Lead-Containing Paint
masl	Metres Above Sea Level
mbgs	Metres Below Ground Surface
MOE	Ministry of the Environment
MOL	Ministry of Labour
MSDS	Material Safety Data Sheet
MW	Monitoring Well
ODS	Ozone Depleting Substance
OHSA	Occupational Health and Safety Act
PAH	Polycyclic Aromatic Hydrocarbon
PCB	Polychlorinated Biphenyls
PHC	Petroleum Hydrocarbon
RSC	Record of Site Condition
SAR	Sodium Absorption Ratio
SCS	Site Condition Standard
TPH	Total Petroleum Hydrocarbons
TSSA	Technical Standards and Safety Authority
UST	Underground Storage Tank
UFFI	Urea Formaldehyde Foam Insulation
VOC	Volatile Organic Compounds
WL	Working Level



1.0 EXECUTIVE SUMMARY

BAE and Associates Environmental Inc. (BAE) were retained by *Alium Investments Ltd.* to undertake a Phase II Environmental Site Assessment (ESA) at 5640 Bank Street, 7107 Marco Street, and 7041 Mitch Owens Road, City of Ottawa, Ontario. These investigations were conducted to reveal current environmental conditions for the subject property. A Phase I ESA completed by BAE had determined that a significant amount of fill had been brought onsite and thus a Phase II ESA was recommended.

As there was no requirement for the filing of a Record of Site Condition, the current investigation was conducted generally in accordance with Part XV.1 of the Environmental Protection Act and Ontario Regulation 153/04 (O. Reg. 153/04) - as amended. All analysis was performed in accordance with O. Reg. 153/04 and compared to Part XV.1 of the *Environmental Protection Act* – Table 3: Full Depth Generic Site Condition Standards in a Non-Potable Groundwater Condition (July 2011) Criteria. The specific requirements for carrying out a Phase II ESA are set out in Part VIII of Ontario Regulation 153/04 - as amended by O. Reg. 511 (July, 2011).

The subject 13 hectare (32 acre) Site is located on an irregular parcel of land situated at the northern periphery of the Community of Greely, at the southwest corner of the intersection of Bank Street and Mitch Owens Road. The northern portion of the Site has an approximate frontage of 653m on the south side of Mitch Owens Road. The western portion of the Site has an approximate frontage of 200m on the east side of Old Prescott Road. The eastern portion of the Site has an approximate frontage of 150m on the west side of Bank Street. The southern portion of the Site has an approximate frontage of 35m on the north side of Marco Street and 720m backing onto the back of single family residential houses located along Marco Street.

The Site is currently vacant, and was previously utilized as a gravel pit (below water table in the central part of the site). It is understood and was verified by Gib Patterson that the gravel pit had been backfilled with native soil derived from pond excavations at a site near Airport Parkway and Hunt Club Road to the north. The backfilled area of the site has no significant environmental threat to neighbouring residential properties. The elevation of the onsite fill area averages 105 masl while the average elevation of the adjacent residential properties is 111 masl. This confirms that the fill area is 6+ metres below the residential properties as well as being an average of 60 metres north and away from the these properties. There are no significant environmental concerns from the current onsite operations.



The Phase II ESA was conducted to ascertain the surficial and subsurface conditions and to assess the need for further investigations and primarily to confirm that the imported fill was not impacted and that adjacent properties were not affected by the placement of this fill. Seven preliminary boreholes were advanced up to a depth of 15m below grade level (BGL) using a CME 75 mobile mounted drill rig with a 25cm diameter, hollow stem auger and split-spoon sampler. Following a recommendation by the MOE, six additional boreholes were advanced with sampling and analyses undertaken in August of 2014. Six of the above identified boreholes were developed as groundwater monitoring wells.

Representative soil and groundwater samples were submitted for independent chemical analyses of the Metal, Petroleum Hydrocarbon (PHC), Sodium Adsorption Ratio (SAR) and Volatile Organic Compound (VOC) Parameters. **All analysis results met applicable MOE/EPA Criteria.**

As there was no requirement for the filing of a Record of Site Condition, the current investigation was conducted generally in accordance with Part XV.1 of the Environmental Protection Act and Ontario Regulation 153/04 (O. Reg. 153/04) - as amended. It is the opinion of BAE that the current environmental assessment performed is consistent with and meets MOE/EPA Criteria. The Environmental Site Assessment results do not suggest any chemical contamination associated with the imported fill or current or historical activities at the subject property and has determined that there is no evidence of any offsite impaction, or is likely to impact in the future, any adjacent public Right of Ways at levels in excess of applicable criteria. **No further environmental investigations are recommended at this time.**



2.0 INTRODUCTION

BAE and Associates Environmental Inc. (BAE) were retained by Alium Investments Ltd. to undertake a Phase II Environmental Site Assessment (ESA) at 5640 Bank Street, 7107 Marco Street, and 7041 Mitch Owens Road, City of Ottawa, Ontario. These investigations were conducted to reveal current environmental conditions for the subject property. A Phase I ESA completed by BAE had determined that a significant amount of fill had been brought onsite and thus a Phase II ESA was recommended. As recommended by the MOE, an update was completed to include sampling and analysis within 3m of each of the four property lines.

As there was no requirement for the filing of a Record of Site Condition, the current investigation was conducted generally under the guidance of Part XV.1 of the Environmental Protection Act and Ontario Regulation 153/04 (O. Reg. 153/04) - as amended. All analysis was performed in accordance with O. Reg. 153/04 as amended and compared to Part XV.1 of the *Environmental Protection Act* – Table 2: Full Depth Generic Site Condition Standards in a Potable Groundwater Condition (July 2011) Criteria. The specific requirements for carrying out a Phase II ESA are set out in Part VIII of Ontario Regulation 153/04 - as amended by O. Reg. 511 (July, 2011).

3.0 SCOPE OF WORK

The scope of work was completed to determine if there appeared to be any indications of environmental impairment on the property, which could present liability. Phase II ESA investigations were undertaken and included:

- Performing background investigations and reviewing available previous environmental reports;
- Conducting a Borehole and Monitoring Well Installation Program in the areas of potential concern to ascertain the subsurface conditions;
- Obtaining and submitting for independent chemical analysis, representative soil and groundwater samples for analyses of the Metal, Petroleum Hydrocarbon (PHC), Sodium Adsorption Ratio (SAR) and Volatile Organic Compound (VOC) Parameters; and,
- Completion of the engineering report with data and conclusions.



4.0 PREVIOUS INVESTIGATIONS

All and any pertinent reports or information were requested by BAE. There were no previous ESAs performed on the subject property with exception to the following.

4.1 Phase I ESA, BAE & Associates Environmental Inc., June 2012

At the request of Alium Investments Ltd., BAE completed a Phase I ESA in June of 2012. Following is a summary of the findings.

BAE & Associates Environmental Inc. (BAE) was retained by Alium Investments Ltd. to prepare a Phase I Environmental Site Assessment (ESA) for 5640 Bank Street, 7107 Marco Street, and 7041 Mitch Owens Road, City of Ottawa, Ontario. These investigations were conducted to reveal any environmental concerns on or near the subject property.

As no Record of Site Condition was required, the terms of reference for the Phase I ESA were prepared and followed in accordance with CSA Standard Z768-01 for Phase I Environmental Site Assessments and generally in accordance with Part XV.1 of the Environmental Protection Act and Ontario Regulation 153/04 (O. Reg. 153/04) as amended.

There were no previous ESAs available for the subject property. The vacant subject 13 hectare (32 acre) Site is located on an irregular parcel of land situated at the northern periphery of the Community of Greely, at the southwest corner of the intersection of Bank Street and Mitch Owens Road. The Site encompasses three municipal addresses - 5640 Bank Street, 7107 Marco Street, and 7041 Mitch Owens Road.

The Site is currently vacant, and was previously utilized as a gravel pit. It is understood that much of the gravel pit has been backfilled with a native fill derived from pond excavations at a site near Airport Parkway and Hunt Club Road to the north. This was further verified by Gib Patterson.

There are no other significant recorded items, soil or groundwater releases within a zone of concern. There are no ACMs, ASTs, landfills, lead, mercury, coal gasification plants, coal tar, UFFIs, USTs, PCBs, solid or liquid waste or improper storage of chemicals currently associated with the subject property. There was no evidence of staining, stressed vegetation, or odours associated with the subject or neighbouring properties.



In summary, based on the current Phase I ESA findings, the possibility of potential environmental impairment from imported fill does exist. Further testing for Metals, SAR, PHCs and VOCs of the soil and groundwater are recommended to confirm the site is free from environmental liabilities.

5.0 SITE DESCRIPTION

The legal description of the property is *Part of Lot 1, Concession 5, Geographic Township of Osgoode, City of Ottawa*. The Site encompasses three municipal addresses - 5640 Bank Street, 7107 Marco Street, and 7041 Mitch Owens Road.

The subject 13 hectare (32 acre) Site is located on an irregular parcel of land situated at the northern periphery of the Community of Greely, at the southwest corner of the intersection of Bank Street and Mitch Owens Road. The northern portion of the Site has an approximate frontage of 653m on the south side of Mitch Owens Road. The western portion of the Site has an approximate frontage of 200m on the east side of Old Prescott Road. The eastern portion of the Site has an approximate frontage of 150m on the west side of Bank Street. The southern portion of the Site has an approximate frontage of 35m on the north side of Marco Street and 720m backing onto the back of single family residential houses located along Marco Street.

The Site is currently vacant, and was previously utilized as a gravel pit (below water table in the central part of the site). It is understood that much of the gravel pit has been backfilled with a fill derived from pond excavations at a site near Airport Parkway and Hunt Club Road to the north. There are no significant environmental concerns from the current onsite operations. Figure 1 shows the Site location, Figure 2 shows the Site layout, and Figure 3 is the Site Plan of Survey.



Figure 1: Site Location



7.0 SURROUNDING LAND USE

Information concerning the surrounding land use in the vicinity of the subject property was obtained from documented information as well as several site visits. Properties in close proximity to the site are predominantly used as residential and aggregate extraction. Lands to the south and west of the site are in residential use, lands to the north remain in aggregate extractive use, and lands to the east are undeveloped except for a school to the immediate northeast and some scattered commercial properties.

Visual observation of the adjacent properties, to the extent possible, did not reveal the presence of any structures, equipment or materials of concern. There was no visual evidence of any underground tanks adjacent to the subject site. There was no evidence of staining, stressed vegetation, odours or environmental concerns currently associated with any of the neighbouring properties. The elevation of the onsite fill area averages 105 masl while the average elevation of the adjacent residential properties is 111 masl.



Figure 3: Site Plan of Survey





8.0 PHYSICAL SETTING

8.1 Geology and Physiography

The subject lands are located within the North Gower Drumlin Field physiographic region of southern Ontario, a drumlin field occupying much of the southern periphery of the City of Ottawa. According to Ontario Geological Survey Map 2556, the upper soils across the site mainly consist of glaciofluvial ice contact deposits of gravel and sand associated with the mapped abandoned raised beach, with glaciomarine deposits of sand and gravel mapped to the immediate west.

According to local water well records, mainly from wells located at the residential homes to the immediate south and west, the thickness of the undisturbed overburden in the close vicinity of the site is 15 to 27m. The thickest portion of the overburden appears to be along the north-south axis of the mapped abandoned raised beach trending through the centre of the site. The overburden is reported to consist primarily of granular deposits of sand and/or gravel. The onsite elevation averages 105 masl while the average elevation of the adjacent residential properties is 111 masl.

8.2 Groundwater and Surface Water

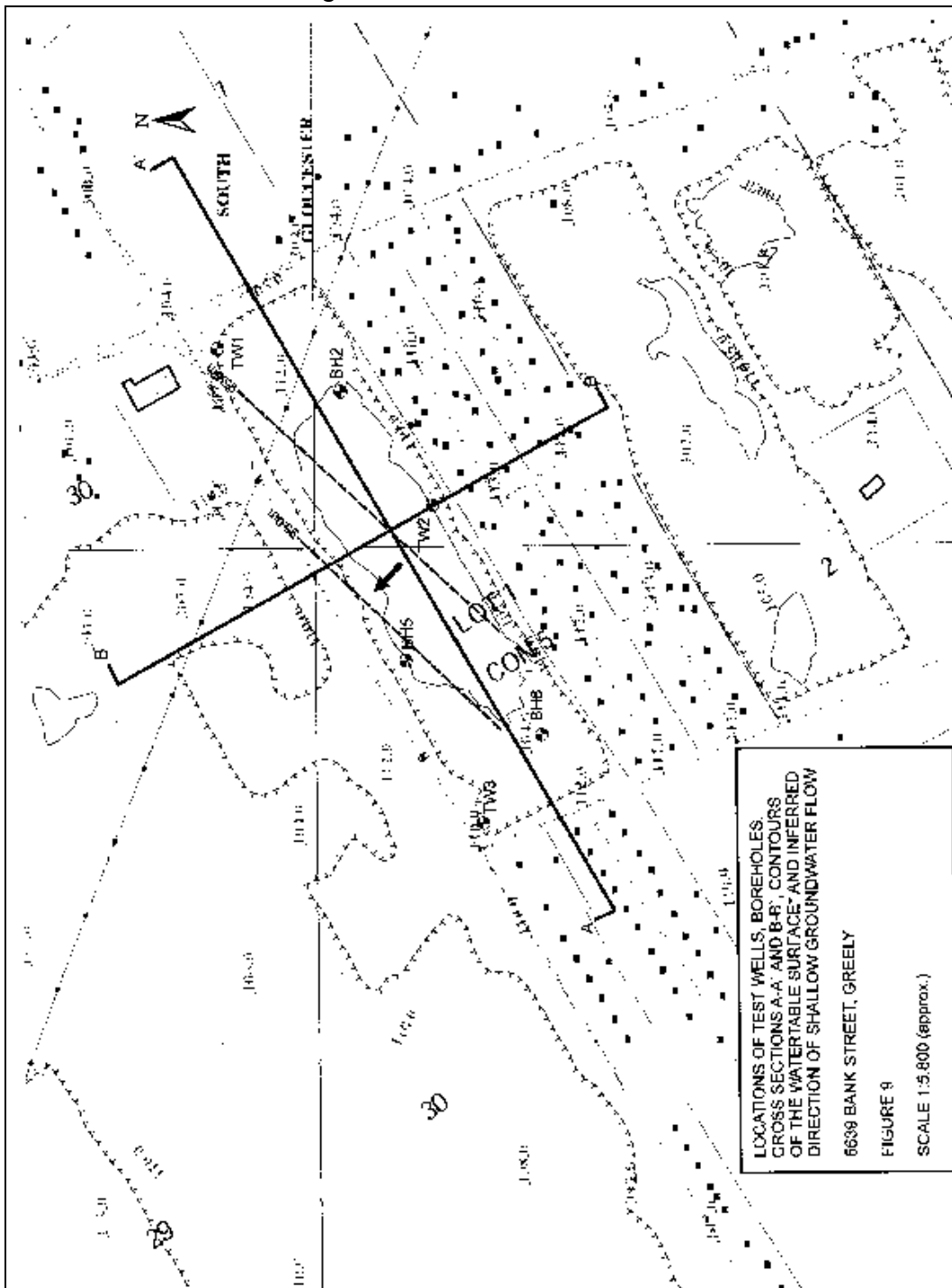
The bedrock is the most commonly utilized source of potable groundwater in the area. Of the 92 reported wells within the same Township lot as the proposed development (i.e. Lot 1, Concession 5, Osgoode), 78 wells (85%) are reported to be completed in the bedrock. The remaining 14 wells are completed in gravel deposits in the lower overburden.

Three monitoring wells were installed at the locations shown below on Figure 4. The monitoring wells were installed to depths of 6.1m (BH2), 8.2m (BH5) and 9.0m (BH6). Figure 4 also shows the contours of the watertable surface and the inferred direction of shallow groundwater in the overburden was determined to be northwesterly. Water levels were observed in the three boreholes on June 19, 2012, as summarized below.

Well	Depth	Ground Elevation*	Water Level (below grade)	Water Level Elevation*
BH2	6.1m	99.02m	3.11	95.91m
BH5	8.2m	102.19m	7.32	94.87m
BH6	9.0m	102.84m	7.69	95.15m



Figure 4: Groundwater Flow Direction





8.3 Other Services

The Site was serviced at the road with hydro, telephone and gas services. Sanitary sewers and municipal water are not available in this area.

9.0 PHASE II ESA INVESTIGATIONS

BAE personnel conducted the Phase II ESA onsite investigations from December 2012 until July 2013 and again on August 28, 2014. Background information obtained from the BAE Phase I ESA in conjunction with onsite investigations was performed to determine parameters of potential concern for the subject and neighbouring properties. From these investigations it was determined that the potential parameters of concern were Metals, SAR, PHC and VOC Parameters, potentially emanating from the fill placed in the central portion of the property.

Onsite investigations consisted of a visual inspection of the property and conducting a borehole (BH) drilling and monitoring well (MW) installation program. The Phase II ESA was conducted to ascertain the surficial and subsurface conditions and to assess the need for further investigations and primarily to confirm that the imported fill was not impacted and that adjacent properties were not affected by the placement of this fill. This section of the report describes the methodology and results of the Phase II ESA.

9.1 Borehole and Monitoring Well Installation and Access Program

Seven (7) boreholes were advanced up to a depth of 15m below grade level (BGL) using a CME 75 mobile mounted drill rig with a 25cm diameter, hollow stem auger and split-spoon sampler. Three boreholes were developed as groundwater monitoring wells. Following a recommendation by the MOE, six additional boreholes were advanced with sampling and analyses undertaken in August of 2014.

Figure 4 shows the borehole (BH) and monitoring well (MW) locations. Borehole locations were selected to maximise property and proposed structure coverage, as well as determined by site accessibility. Borehole 1 was drilled to a depth of 3.5m at the southeast corner of the property, along the edge that was never exposed during pit operations. Borehole 2 was drilled to a depth of 7.6m to the west of BH #1 just north of the slope that runs along the southern property line. Borehole 3 was drilled to a depth of 7.6m towards the center of the property. Borehole 4 was drilled to a depth of 6.0m along the north edge of the property, to the southwest of the hydro tower. Borehole 5 was drilled to a depth of 9.0m along the north edge, in the west side of the subject



property. Borehole 6 was drilled to a depth of 9.0m in the southwest corner of the subject property. Borehole 7 was drilled to a depth of 7.6m along the south side of the property, to the east of Borehole 6. Borehole 5101 was drilled to a depth of 0.75m along the east property perimeter. Borehole 5103 was drilled to a depth of 4.5m along the west property perimeter. Borehole 5104 was drilled to a depth of 4.5m along the north (west) property perimeter. Borehole 5105 was drilled to a depth of 4.5m along the north (east) property perimeter. Borehole 5112 was drilled to a depth of 0.6m along the south property perimeter. Borehole 5123 was drilled to a depth of 2.1m along the east property perimeter.

Water levels were measured in the open boreholes on completion of drilling. In addition, long term groundwater monitoring installations consisting of 19mm diameter PVC (polyvinyl chloride) pipes were installed in Borehole 2, 5 and 6 for subsequent monitoring. The installation configuration is documented on the corresponding borehole logs.

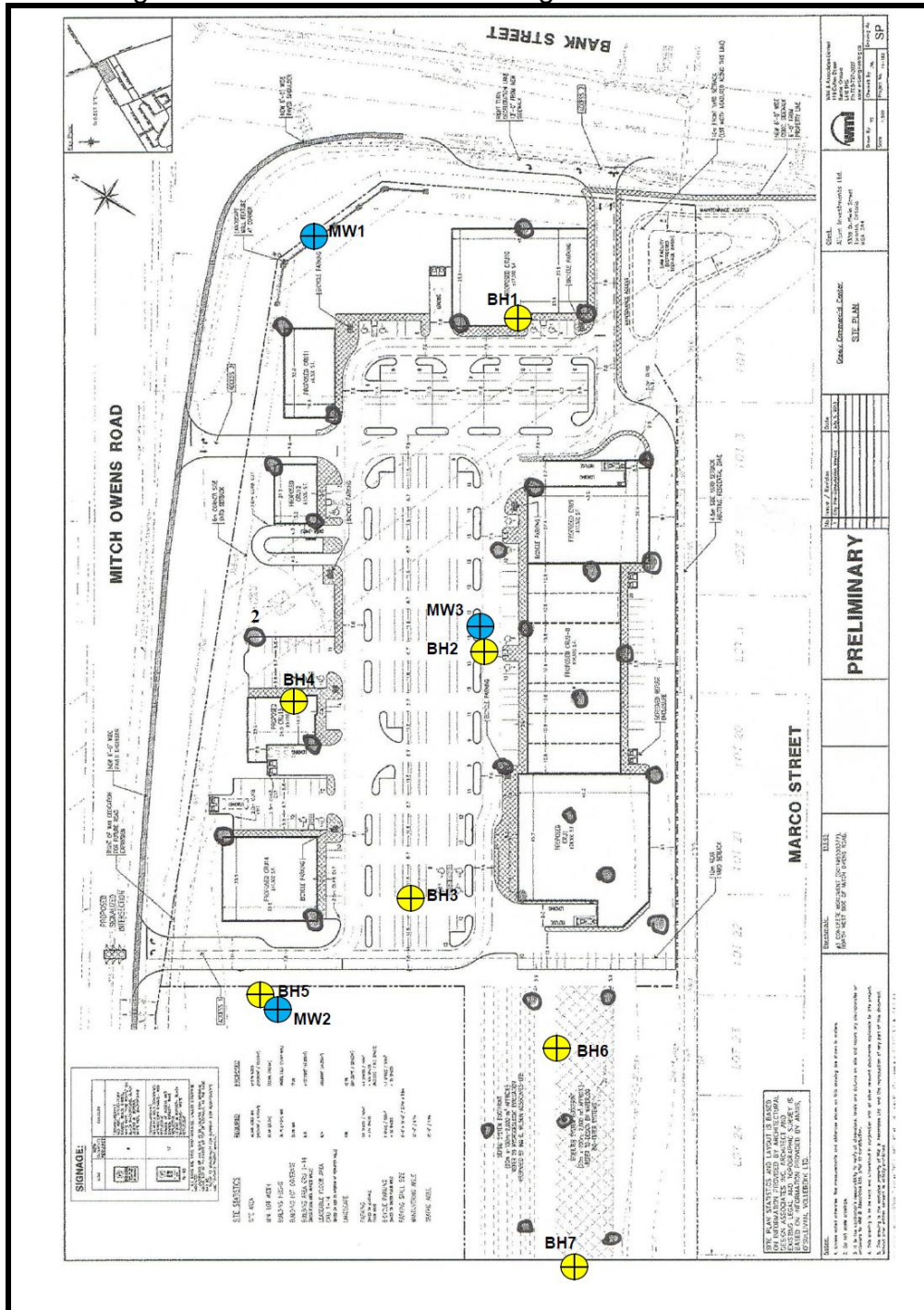
9.2 Soil and Groundwater Sampling

Soil samples were collected from each borehole for the purpose of subsurface characterisation and field screening and testing. Soil samples were taken at 0.75m intervals and obtained from the split spoon. Each sample was logged with respect to nature, depth, thickness and evidence of impairment. The soil samples were placed in sterile polyethylene soil bags and labelled. The headspace vapours in each soil bag were tested for total petroleum hydrocarbon vapour concentrations using an RKI Eagle, One to Six Gas Portable Monitor and a MiniRae 3000 Portable Handheld VOC Monitor. The RKI Eagle measures total petroleum hydrocarbon vapours in the range of 0ppm to 50,000ppm. The MiniRae 3000 monitors Volatile Organic Compounds (VOCs) using a photo ionization detector (PID) measures VOC vapours in the range of 0ppm to 15,000ppm. All samples registered 0ppm on the Eagle. Samples registered between 1 and 1.8ppm. This field screening process indicated no volatilis gasoline/diesel/solvent impairment in the surface or subsurface soils in these areas.

As a tertiary onsite verification of the soil conditions, four representative samples were removed and tested using the Petroflag Turbidimetric Screening Method For Total Recoverable Petroleum Hydrocarbons in Soil - Official Method US EPA SW-846 Method 9074. In addition, representative soil and groundwater samples were submitted to ALS for laboratory analysis during the Phase II ESA activities. Each sample was put into sterile, labelled laboratory supplied bottles. While under the care of BAE, the samples were maintained in ice-filled coolers following collection. Samples were submitted under chain-of-custody to ALS for independent chemical analysis.



Figure 4: Borehole and Monitoring Well Locations - 2012





9.3 Investigation Results

As a tertiary verification of the subsurface conditions, representative soil and groundwater samples were submitted to ALS for independent chemical analysis of the Metal, PHC, SAR and VOC Parameters. As outlined in Section 13 below, **all analysis results met applicable MOE/EPA Criteria.**

10.0 APPLICABLE GOVERNMENT GUIDELINES

The current investigation was conducted generally in accordance with Part XV.1 of the Environmental Protection Act and Ontario Regulation 153/04 (O. Reg. 153/04) - as amended by O. Reg. 511 (July, 2011). All analysis was performed in accordance with O. Reg. 153/04 and compared to Part XV.1 of the *Environmental Protection Act* – Table 2: Full Depth Generic Site Condition Standards in a Potable Groundwater Condition (July 2011) Criteria.

The following rationale was used to determine the applicable site criteria:

Site Sensitivity: There were no sensitive environmental receivers identified within 30m of the site. Based on the information gathered during this investigation and previous investigations in the area, there is more than 2 m of overburden at the site.

Land Use: The site was originally developed as commercial, therefore the site will be considered to be commercial land use.

Groundwater Use: The area is not serviced by a municipal water supply. There are several known well users in the area. Based on this situation, the potable groundwater criteria would apply.

Depth and Soil Texture Criteria Selection: For this report, the full-depth criteria will be used for comparison of the analytical results.

The coarse textured soil classification will be used for comparison of analytical data. Based on the above information and assumptions, the criteria for this site corresponds to commercial land use criteria for medium to coarse textured soil using the full-depth approach and Part XV.1 of the *Environmental Protection Act* – Table 2: Full Depth Generic Site Condition Standards in a Potable Groundwater Condition (July 2011).



11.0 LABORATORY CHEMICAL ANALYSES

All laboratory analyses were completed by an independent, accredited lab, ALS Laboratory Group of Richmond Hill/ Waterloo, Ontario (ALS). ALS is a CAEAL Registered and Accredited laboratory according to O. Reg. 153/04 section 47 (1) and ALS used the analytical methods as described in *Protocol for Analytical Methods Used in the Assessment of Properties under Part XV.1 of the Environmental Protection Act* (MOE 2004, O. Reg. 153/04 section 47 (2)). Appendix I of this report contains the detailed laboratory certificates of analyses. All analysis was performed in accordance with O. Reg. 153/04 and compared to Part XV.1 of the *Environmental Protection Act* – Table 2: Full Depth Generic Site Condition Standards in a Potable Groundwater Condition (July 2011). Representative soil and groundwater samples were submitted for the Metal, PHC, SAR and VOC Parameters. **As presented above and in the attached Certificates of Analysis, all analyses met applicable MOE/EPA criteria.**

12.0 FIELD and LABORATORY QA/QC

A strict Quality Assurance/Quality Control (QA/QC) program was implemented and maintained throughout the project to ensure the Site data are representative of the actual Site conditions. The QA/QC program provides a method of documented checks to assess the precision and accuracy of collected data. The QA/QC program includes a set of standard procedures or protocols to be followed throughout the investigations. To this end, BAE field and QA/QC protocols have been developed to meet or exceed those defined in the MOE documents entitled “*Guideline for Phase II Environmental Site Assessments in Ontario*” (Draft, March 2006) and “*Guidance on Sampling and Analytical Methods for Use at Contaminated Sites in Ontario*” (1996) and Canadian Council of Ministers of the Environment (CCME) “*Guidance Manual Sampling, Analysis, and Data Management for Contaminated Sites*” (1993). The field QA/QC program included the following components:

- 1) The use of personnel protective equipment including hard hats, safety glasses, safety work boots, and chemically resistant latex/nitrile gloves for sample handling;
- 2) Thorough documentation of all field activities and sample handling practices including field notes, chain of custody forms, memos to file, etc;
- 3) Thorough decontamination of all non-dedicated sampling equipment employed in all investigation phases;



- 4) The use of laboratory analytical protocols and method detection limits that have been established in accordance with regulatory requirements of the Province of Ontario;
- 5) The RKI Eagle was re-calibrated to Hexane during the planning process;
- 6) The Petroflag Turbidimetric Screening Method For Total Recoverable Petroleum Hydrocarbons in Soil - Official Method US EPA SW-846 Method 9074 was re-calibrated with the appropriate blanks and standards (each 10 samples) prior to and during usage in the field;
- 7) The MiniRae 3000 Portable Handheld VOC Monitor was calibrated using isobutylene calibration gas prior to use; and,
- 8) The ALS Quality Control Report was provided by ALS at the request of BAE. ALS includes comprehensive QC checks with every analysis to ensure high standards of quality are met. Each QC result has a known or expected target value, which is compared against predetermined data quality objectives to provide confidence in the accuracy of associated test results.

13.0 QUALIFICATIONS OF ASSESSORS


This investigation was completed by Brian A. Emms, C.E.T. and reviewed by G. Jan Van Iterson, P. Eng. Mr. Van Iterson is registered with the Ministry of Environment as a Qualified Person as per Ontario Regulation 153/04. Jointly, the above have performed hundreds of ESAs and site remediation for various financial institutions, municipal governments, insurance companies, law firms and the private sector.



14.0 CONCLUSIONS

As there was no requirement for the filing of a Record of Site Condition, the current investigation was conducted generally in accordance with Part XV.1 of the Environmental Protection Act and Ontario Regulation 153/04 (O. Reg. 153/04) - as amended. It is the opinion of BAE that the current environmental assessment performed is consistent with and meets MOE/EPA Criteria. The Environmental Site Assessment results do not suggest any chemical contamination associated with the imported fill or current or historical activities at the subject property and has determined that there is no evidence of any offsite impaction, or is likely to impact in the future, any adjacent public Right of Ways at levels in excess of applicable criteria. **No further environmental investigations are recommended at this time.**

Respectfully submitted,
BAE & Associates Environmental



Brian A. Emms, C.E.T.
Senior Env. Technologist



G. Jan Van Iterson, P. Eng.
Associate



15.0 REFERENCES

Chapman, L.J. and Putnam, D.F., 1984. "The Physiography of Southern Ontario", Ontario Geological Survey.

Part VIII of Ontario Regulation 153/04 and Part XV.1 of the *Environmental Protection Act* – Table 2: Full Depth Generic Site Condition Standards in a Potable Groundwater Condition (July 2011).

16.0 LIMITATIONS

The statement of limitations associated with the current Phase II ESA is as follows:

1. This project and verification assessment was conducted in accordance with generally accepted engineering standards. It is possible that materials other than those described in this report are present at the site. The client acknowledges that no assessment can necessarily identify the existence of all contaminants, potential contaminants or environmental conditions;
2. This report was prepared for the sole and exclusive use of Alium Investments Ltd. BAE accepts no responsibility or liability for any loss, damage, expense, fine or any other claim of any nature or type, including any liability or potential liability arising from its own negligence, for any use of this report or reliance on it, in whole or in part, by anyone other than Alium Investments Ltd.;
3. There is no representation, warranty or condition, express or implied, by BAE or its officers, directors, employees or agents that this assessment has identified all contaminants, potential contaminants or environmental conditions at the site or that the site is free from contamination, potential contaminants or environmental conditions other than those noted in this report;
4. This assessment has been completed from information and documentation described in this report. We have assumed that any such information and documentation is accurate and complete. We can accept no responsibility or liability for any errors, deficiencies or inaccuracies in this report arising from errors or omissions in the information and documentation provided by others;
5. This assessment was based on information and the results of investigations obtained on the dates specified. BAE accepts no responsibility or liability for any



changes or potential changes in the condition of the site subsequent to the date of our investigations;

6. This assessment pertains only to the site specifically described in this report and not to any adjacent or other property;
7. This assessment does not include, nor is it intended to include, any opinion regarding the suitability of any structure on the site for any particular function, or the geotechnical conditions on the site, with the exception of how they may identify with environmental concerns. Inspections do not include compliance with building, gas, electrical or boiler codes, or any other federal, provincial or municipal codes not associated with environmental concerns. Should concerns regarding any parameters other than environmental concerns arise as a result of our investigations, they should be addressed by appropriately qualified professionals;
8. Should any conditions be encountered at the subject site that differs from our findings, we request that we be notified immediately in order to allow for a reassessment.
9. This report is not to be reproduced or released to any other party, other than Alium Investments Ltd. in whole or in part, without the express written consent of BAE.

LIST OF TABLES

- TABLE 1: GROUNDWATER CHEMICAL ANALYSES - VOCs
- TABLE 2: GROUNDWATER CHEMICAL ANALYSIS- METALS
- TABLE 3: GROUNDWATER CHEMICAL ANALYSES –PHCs
- TABLE 4a: SOIL CHEMICAL ANALYSIS- METALS
- TABLE 4b: SOIL CHEMICAL ANALYSIS- METALS
- TABLE 5a: SOIL CHEMICAL ANALYSES – VOCs
- TABLE 5b: SOIL CHEMICAL ANALYSES – VOCs
- TABLE 6a: SOIL CHEMICAL ANALYSES- F1, F2, F3, F4
- TABLE 6b: SOIL CHEMICAL ANALYSES- F1, F2, F3, F4

**TABLE 1: GROUNDWATER CHEMICAL ANALYSES - VOCs**

PARAMETER	CRITERIA*	MDL	MW-1	MW-2	MW-3
Acetone	2700	30	88	<30	<30
Benzene	5	0.50	<0.50	<0.50	<0.50
Bromodichloromethane	16	2.0	<2.0	<2.0	<2.0
Bromoform	25	5.0	<5.0	<5.0	<5.0
Bromomethane	0.89	0.50	<0.50	<0.50	<0.50
Carbon tetrachloride	0.79	0.20	<0.20	<0.20	<0.20
Chlorobenzene	30	0.50	<0.50	<0.50	<0.50
Dibromochloromethane	25	2.0	<2.0	<2.0	<2.0
Chloroform	2.4	1.0	<1.0	<1.0	<1.0
1,2-Dibromoethane	0.2	0.20	<0.20	<0.20	<0.20
1,2-Dichlorobenzene	3	0.50	<0.50	<0.50	<0.50
1,3-Dichlorobenzene	59	0.50	<0.50	<0.50	<0.50
1,4-Dichlorobenzene	1	0.50	<0.50	<0.50	<0.50
Dichlorodifluoromethane	590	2.0	<2.0	<2.0	<2.0
1,1-Dichloroethane	5	0.50	<0.50	<0.50	<0.50
1,2-Dichloroethane	1.6	0.50	<0.50	<0.50	<0.50
1,1-Dichloroethylene	1.6	0.50	<0.50	<0.50	<0.50
cis-1,2-Dichloroethylene	1.6	0.50	<0.50	<0.50	<0.50
trans-1,2-Dichloroethylene	1.6	0.50	<0.50	<0.50	<0.50
1,3-Dichloropropene (cis & trans)	0.5	0.50	<0.50	<0.50	<0.50
Methylene Chloride	50	5.0	<5.0	<5.0	<5.0
1,2-Dichloropropane	5	0.50	<0.50	<0.50	<0.50
cis-1,3-Dichloropropene		0.30	<0.30	<0.30	<0.30
trans-1,3-Dichloropropene		0.30	<0.30	<0.30	<0.30
Ethyl Benzene	2.4	0.50	<0.50	<0.50	<0.50
n-Hexane	51	0.50	<0.50	<0.50	<0.50
Methyl Ethyl Ketone	1800	20	<20	<20	<20
Methyl Isobutyl Ketone	640	20	<20	<20	<20
MTBE	15	2.0	<2.0	<2.0	<2.0
Styrene	5.4	0.50	<0.50	<0.50	<0.50
1,1,1,2-Tetrachloroethane	1.1	0.50	<0.50	<0.50	<0.50
1,1,2,2-Tetrachloroethane	1	0.50	<0.50	<0.50	<0.50
Tetrachloroethylene	1.6	0.50	<0.50	<0.50	<0.50
Toluene	24	0.50	<0.50	<0.50	<0.50



PARAMETER	CRITERIA*	MDL	MW-1	MW-2	MW-3
1,1,1-Trichloroethane	200	0.50	<0.50	<0.50	<0.50
1,1,2-Trichloroethane	4.7	0.50	<0.50	<0.50	<0.50
Trichloroethylene	1.6	0.50	<0.50	<0.50	<0.50
Trichlorofluoromethane	150	5.0	<5.0	<5.0	<5.0
Vinyl chloride	0.5	0.50	<0.50	<0.50	<0.50
o-Xylene		0.50	<0.50	<0.50	<0.50
m+p-Xylenes		0.50	<0.50	<0.50	<0.50
Xylenes (Total)	300	0.71	<0.71	<0.71	<0.71

All values in ug/l - ppb - parts per billion MDL- Method Detection Limit, N/V - No Value

*Part XV.1 of the *Environmental Protection Act* – Table 2: Full Depth Generic Site Condition Standards in a Potable Groundwater Condition (July 2011)

TABLE 2: GROUNDWATER CHEMICAL ANALYSIS- METALS

PARAMETER	CRITERIA	MDL	MW-3
Antimony (Sb)	6	0.50	<0.50
Arsenic (As)	25	1.0	1.4
Barium (Ba)	1000	2.0	189
Beryllium (Be)	4	0.50	<0.50
Boron (B)	5000	10	57
Cadmium (Cd)	2.7	0.10	<0.10
Calcium (Ca)		0.50	105
Chromium (Cr)	50	0.50	<0.50
Cobalt (Co)	3.8	0.50	1.50
Copper (Cu)	87	1.0	<1.0
Lead (Pb)	10	1.0	<1.0
Magnesium (Mg)		0.50	25.9
Molybdenum (Mo)	70	0.50	1.76
Nickel (Ni)	100	1.0	2.6
Selenium (Se)	10	5.0	<5.0
Silver (Ag)	1.5	0.10	<0.10
Sodium (Na)	490000	5000	24800
Thallium (Tl)	2	0.30	<0.30
Uranium (U)	20	2.0	2.5
Vanadium (V)	6.2	0.50	0.94
Zinc (Zn)	1100	3.0	<3.0
SAR	12	0.03	0.56

All values in ug/l - ppb - parts per billion MDL- Method Detection Limit, N/V - No Value

*Part XV.1 of the *Environmental Protection Act* – Table 2: Full Depth Generic Site Condition Standards in a Potable Groundwater Condition (July 2011)

**TABLE 3: GROUNDWATER CHEMICAL ANALYSES –PETROLEUM HYDROCARBONS**

PARAMETER	MOE/EPA CRITERIA	MDL	MW-1	MW-2
PHCs				
F1 (C6-C10)	25	25	<25	<25
F1-BTEX	25	25	<25	<25
F2 (C10-C16)	100	100	<100	<100
F3 (C16-C34)	250	250	<250	<250
F4 (C34-C50)	250	250	<250	<250
Total PHCs	250	250	<250	<250

All values in ug/l - ppb - parts per billion MDL- Method Detection Limit, N/V - No Value
 *Part XV.1 of the *Environmental Protection Act* – Table 2: Full Depth Generic Site Condition Standards in a Potable Groundwater Condition (July 2011).

TABLE 4a: SOIL CHEMICAL ANALYSIS- METALS

PARAMETER:	*CRITERIA	MDL	BH-3 1.5m	BH-4 1.5m	BH5103 4.5m
Antimony (Sb)	50	1.0	<1.0	<1.0	<1.0
Arsenic (As)	18	1.0	2.2	3.6	1.0
Barium (Ba)	670	1.0	62.2	96.7	17.1
Beryllium (Be)	10	0.50	0.52	0.67	<0.50
Cadmium (Cd)	120	5.0	8.0	8.3	<5.0
Chromium (Cr)	1.9	0.50	<0.50	<0.50	<0.50
Cobalt (Co)	160	1.0	21.3	27.0	8.3
Copper (Cu)	100	1.0	8.1	8.6	3.6
Lead (Pb)	300	1.0	18.7	17.7	8.0
Molybdenum (Mo)	120	1.0	16.0	10.3	2.6
Nickel (Ni)	40	1.0	<1.0	<1.0	<1.0
Selenium (Se)	340	1.0	19.0	20.7	6.5
Silver (Ag)	5.5	1.0	<1.0	<1.0	<1.0
Thallium (Tl)	50	0.20	<0.20	<0.20	<0.20
Uranium (U)	3.3	0.50	<0.50	<0.50	<0.50
Vanadium (V)	33	1.0	<1.0	<1.0	<1.0
Zinc (Zn)	86	1.0	31.0	41.5	17.5
SAR	5	0.10	0.87	0.41	n/a

All values in ug/g - ppm - parts per million, MDL- Method Detection Limit, *Part XV.1 of the *Environmental Protection Act* – Table 2: Full Depth Generic Site Condition Standards in a Potable Groundwater Condition, (July 2011).

**TABLE 4b: SOIL CHEMICAL ANALYSIS- METALS**

PARAMETER:	*CRITERIA	BH5104 4.5m	BH5105 4.5m	BH5112 4.5m	BH5123 2.1m
Antimony (Sb)	50	<1.0	<1.0	<1.0	<1.0
Arsenic (As)	18	<1.0	3.4	1.7	3.5
Barium (Ba)	670	16.7	198	30.5	41.8
Beryllium (Be)	10	<0.50	<0.50	<0.50	<0.50
Boron (B)	120	<5.0	7.8	<5.0	7.7
Cadmium (Cd)	1.9	<0.50	<0.50	<0.50	<0.50
Chromium (Cr)	160	7.3	27.9	8.3	12.8
Cobalt (Co)	100	3.1	9.8	4.3	6.4
Copper (Cu)	300	6.7	27.2	9.5	15.3
Lead (Pb)	120	1.5	9.3	4.3	9.0
Molybdenum (Mo)	40	<1.0	1.8	<1.0	2.0
Nickel (Ni)	340	4.2	21.1	7.8	10.8
Selenium (Se)	5.5	<1.0	<1.0	<1.0	<1.0
Silver (Ag)	50	<0.20	<0.20	<0.20	<0.20
Thallium (Tl)	3.3	<0.50	<0.50	<0.50	<0.50
Uranium (U)	33	<1.0	1.7	<1.0	<1.0
Vanadium (V)	86	21.4	40.8	18.5	24.8
Zinc (Zn)	340	6.9	43.9	14.6	22.0

All values in ug/g - ppm - parts per million, MDL- Method Detection Limit, *Part XV.1 of the *Environmental Protection Act* – Table 2: Full Depth Generic Site Condition Standards in a Potable Groundwater Condition, (July 2011).

TABLE 5a: SOIL CHEMICAL ANALYSES - VOCs

PARAMETER	*CRITERIA	MDL	BH5-1.5m	BH5103 4.5m	BH5104 4.5m
Acetone	28	0.50	<0.50	<0.50	<0.50
Benzene	0.4	0.020	<0.020	<0.020	<0.020
Bromodichloromethane	1.9	0.050	<0.050	<0.050	<0.050
Bromoform	1.7	0.050	<0.050	<0.050	<0.050
Bromomethane	0.05	0.050	<0.050	<0.050	<0.050
Carbon tetrachloride	0.71	0.050	<0.050	<0.050	<0.050
Chlorobenzene	2.7	0.050	<0.050	<0.050	<0.050
Dibromochloromethane	2.9	0.050	<0.050	<0.050	<0.050
Chloroform	0.18	0.050	<0.050	<0.050	<0.050
1,2-Dibromoethane	0.05	0.050	<0.050	<0.050	<0.050
1,2-Dichlorobenzene	1.7	0.050	<0.050	<0.050	<0.050



PARAMETER	*CRITERIA	MDL	BH5-1.5m	BH5103 4.5m	BH5104 4.5m
1,3-Dichlorobenzene	12	0.050	<0.050	<0.050	<0.050
1,4-Dichlorobenzene	0.57	0.050	<0.050	<0.050	<0.050
Dichlorodifluoromethane	25	0.050	<0.050	<0.050	<0.050
1,1-Dichloroethane	0.6	0.050	<0.050	<0.050	<0.050
1,2-Dichloroethane	0.05	0.050	<0.050	<0.050	<0.050
1,1-Dichloroethylene	0.48	0.050	<0.050	<0.050	<0.050
cis-1,2-Dichloroethylene	2.5	0.050	<0.050	<0.050	<0.050
trans-1,2-Dichloroethylene	2.5	0.050	<0.050	<0.050	<0.050
1,3-Dichloropropene (cis & trans)	0.081	0.042	<0.042	<0.042	<0.042
Methylene Chloride	2	0.050	<0.050	<0.050	<0.050
1,2-Dichloropropane	0.68	0.050	<0.050	<0.050	<0.050
cis-1,3-Dichloropropene		0.030	<0.030	<0.030	<0.030
trans-1,3-Dichloropropene		0.030	<0.030	<0.030	<0.030
Ethyl Benzene	1.6	0.050	<0.050	<0.050	<0.050
n-Hexane	88	0.050	<0.050	<0.050	<0.050
Methyl Ethyl Ketone	88	0.50	<0.50	<0.50	<0.50
Methyl Isobutyl Ketone	210	0.50	<0.50	<0.50	<0.50
MTBE	2.3	0.050	<0.050	<0.050	<0.050
Styrene	43	0.050	<0.050	<0.050	<0.050
1,1,1,2-Tetrachloroethane	0.11	0.050	<0.050	<0.050	<0.050
1,1,2,2-Tetrachloroethane	0.094	0.050	<0.050	<0.050	<0.050
Tetrachloroethylene	2.5	0.050	<0.050	<0.050	<0.050
Toluene	9	0.20	<0.20	<0.20	<0.20
1,1,1-Trichloroethane	12	0.050	<0.050	<0.050	<0.050
1,1,2-Trichloroethane	0.11	0.050	<0.050	<0.050	<0.050
Trichloroethylene	0.61	0.050	<0.050	<0.050	<0.050
Trichlorofluoromethane	5.8	0.050	<0.050	<0.050	<0.050
Vinyl chloride	0.25	0.020	<0.020	<0.020	<0.020
o-Xylene		0.020	<0.020	<0.020	<0.020
m+p-Xylenes		0.030	<0.030	<0.030	<0.030
Xylenes (Total)	30	0.050	<0.050	<0.050	<0.050



All values in ug/g - ppm - parts per million, MDL- Method Detection Limit, *Part XV.1 of the *Environmental Protection Act* – Table 2: Full Depth Generic Site Condition Standards in a Potable Groundwater Condition, (July 2011).

TABLE 5b: SOIL CHEMICAL ANALYSES - VOCs

PARAMETER	*CRITERIA	MDL	BH5105 4.5m	BH5112 4.5m	BH5123 2.1m
Acetone	28	0.50	<0.50	<0.50	<0.50
Benzene	0.4	0.020	<0.020	<0.020	<0.020
Bromodichloromethane	1.9	0.050	<0.050	<0.050	<0.050
Bromoform	1.7	0.050	<0.050	<0.050	<0.050
Bromomethane	0.05	0.050	<0.050	<0.050	<0.050
Carbon tetrachloride	0.71	0.050	<0.050	<0.050	<0.050
Chlorobenzene	2.7	0.050	<0.050	<0.050	<0.050
Dibromochloromethane	2.9	0.050	<0.050	<0.050	<0.050
Chloroform	0.18	0.050	<0.050	<0.050	<0.050
1,2-Dibromoethane	0.05	0.050	<0.050	<0.050	<0.050
1,2-Dichlorobenzene	1.7	0.050	<0.050	<0.050	<0.050
1,3-Dichlorobenzene	12	0.050	<0.050	<0.050	<0.050
1,4-Dichlorobenzene	0.57	0.050	<0.050	<0.050	<0.050
Dichlorodifluoromethane	25	0.050	<0.050	<0.050	<0.050
1,1-Dichloroethane	0.6	0.050	<0.050	<0.050	<0.050
1,2-Dichloroethane	0.05	0.050	<0.050	<0.050	<0.050
1,1-Dichloroethylene	0.48	0.050	<0.050	<0.050	<0.050
cis-1,2-Dichloroethylene	2.5	0.050	<0.050	<0.050	<0.050
trans-1,2-Dichloroethylene	2.5	0.050	<0.050	<0.050	<0.050
1,3-Dichloropropene (cis & trans)	0.081	0.042	<0.042	<0.042	<0.042
Methylene Chloride	2	0.050	<0.050	<0.050	<0.050
1,2-Dichloropropane	0.68	0.050	<0.050	<0.050	<0.050
cis-1,3-Dichloropropene		0.030	<0.030	<0.030	<0.030
trans-1,3-Dichloropropene		0.030	<0.030	<0.030	<0.030
Ethyl Benzene	1.6	0.050	<0.050	<0.050	<0.050
n-Hexane	88	0.050	<0.050	<0.050	<0.050
Methyl Ethyl Ketone	88	0.50	<0.50	<0.50	<0.50



PARAMETER	*CRITERIA	MDL	BH5105 4.5m	BH5112 4.5m	BH5123 2.1m
Methyl Isobutyl Ketone	210	0.50	<0.50	<0.50	<0.50
MTBE	2.3	0.050	<0.050	<0.050	<0.050
Styrene	43	0.050	<0.050	<0.050	<0.050
1,1,1,2- Tetrachloroethane	0.11	0.050	<0.050	<0.050	<0.050
1,1,2,2- Tetrachloroethane	0.094	0.050	<0.050	<0.050	<0.050
Tetrachloroethylene	2.5	0.050	<0.050	<0.050	<0.050
Toluene	9	0.20	<0.20	<0.20	<0.20
1,1,1-Trichloroethane	12	0.050	<0.050	<0.050	<0.050
1,1,2-Trichloroethane	0.11	0.050	<0.050	<0.050	<0.050
Trichloroethylene	0.61	0.050	<0.050	<0.050	<0.050
Trichlorofluoromethane	5.8	0.050	<0.050	<0.050	<0.050
Vinyl chloride	0.25	0.020	<0.020	<0.020	<0.020
o-Xylene		0.020	<0.020	<0.020	<0.020
m+p-Xylenes		0.030	<0.030	<0.030	<0.030
Xylenes (Total)	30	0.050	<0.050	<0.050	<0.050

All values in ug/g - ppm - parts per million, MDL- Method Detection Limit, *Part XV.1 of the *Environmental Protection Act* – Table 2: Full Depth Generic Site Condition Standards in a Potable Groundwater Condition, (July 2011).

TABLE 6a: SOIL CHEMICAL ANALYSES –PETROLEUM HYDROCARBONS

PARAMETER	CRITERIA	MDL	BH3-1.5m	BH5103 4.5m	BH5104 4.5m
PHCs					
F1 (C6-C10)	65	5	<5	<5	<5
F1-BTEX	65	5	<5	<5	<5
F2 (C10-C16)	250	10	<10	<10	<10
F3 (C16-C34)	2500	50	<50	<50	<50
F4 (C34-C50)	6600	50	57	<50	<50
Total PHCs		50	57	<50	<50

All values in ug/l - ppm - parts per million MDL- Method Detection Limit, N/V - No Value *Part XV.1 of the *Environmental Protection Act* – Table 2: Full Depth Generic Site Condition Standards in a Potable Groundwater Condition (July 2011).

**TABLE 6b: SOIL CHEMICAL ANALYSES –PETROLEUM HYDROCARBONS**

PARAMETER	CRITERIA	MDL	BH5105- 4.5m	BH5112 4.5m	BH5123 2.1m
PHCs					
F1 (C6-C10)	65	5	<5	<5	<5
F1-BTEX	65	5	<5	<5	<5
F2 (C10-C16)	250	10	16	<10	<10
F3 (C16-C34)	2500	50	83	<50	<50
F4 (C34-C50)	6600	50	<50	<50	<50
Total PHCs		50	98	<50	<50

All values in ug/l - ppm - parts per million MDL- Method Detection Limit, N/V - No Value
*Part XV.1 of the *Environmental Protection Act* – Table 2: Full Depth Generic Site Condition Standards in a Potable Groundwater Condition (July 2011).



APPENDIX I Certificates of Analysis



BRIAN A. EMMS
ATTN: BRIAN EMMS
RR 1 ORO STATION
ORO STATION ON L0L 2E0

Date Received: 11-DEC-12
Report Date: 15-JUL-13 07:47 (MT)
Version: FINAL REV. 2

Client Phone: 705-715-1881

Certificate of Analysis

Lab Work Order #: L1248030
Project P.O. #: NOT SUBMITTED
Job Reference: CSTA-002
C of C Numbers: 131054
Legal Site Desc:

Mathumai Ganeshakumar
Account Manager

[This report shall not be reproduced except in full without the written authority of the Laboratory.]

ADDRESS: 95 West Beaver Creek Road, Unit 1, Richmond Hill, ON L4B 1H2 Canada | Phone: +1 905 881 9887 | Fax: +1 905 881 8062
ALS CANADA LTD Part of the ALS Group A Campbell Brothers Limited Company

Environmental

www.alsglobal.com

RIGHT SOLUTIONS RIGHT PARTNER



ANALYTICAL GUIDELINE REPORT

L1248030 CONTD....
Page 2 of 11
15-JUL-13 07:47 (MT)

CSTA-002

Sample Details		Result	Qualifier	D.L.	Units	Analyzed	Guideline Limits			
Grouping	Analyte						#1	#2	#3	#4
L1248030-1	MW1									
Sampled By: CLIENT on 11-DEC-12 @ 12:00										
Matrix: WATER										
Volatile Organic Compounds										
	Acetone	88		30	ug/L	13-DEC-12				
	Benzene	<0.50		0.50	ug/L	13-DEC-12				
	Bromodichloromethane	<2.0		2.0	ug/L	13-DEC-12				
	Bromoform	<5.0		5.0	ug/L	13-DEC-12				
	Bromomethane	<0.50		0.50	ug/L	13-DEC-12				
	Carbon tetrachloride	<0.20		0.20	ug/L	13-DEC-12				
	Chlorobenzene	<0.50		0.50	ug/L	13-DEC-12				
	Dibromochloromethane	<2.0		2.0	ug/L	13-DEC-12				
	Chloroform	<1.0		1.0	ug/L	13-DEC-12				
	1,2-Dibromoethane	<0.20		0.20	ug/L	13-DEC-12				
	1,2-Dichlorobenzene	<0.50		0.50	ug/L	13-DEC-12				
	1,3-Dichlorobenzene	<0.50		0.50	ug/L	13-DEC-12				
	1,4-Dichlorobenzene	<0.50		0.50	ug/L	13-DEC-12				
	Dichlorodifluoromethane	<2.0		2.0	ug/L	13-DEC-12				
	1,1-Dichloroethane	<0.50		0.50	ug/L	13-DEC-12				
	1,2-Dichloroethane	<0.50		0.50	ug/L	13-DEC-12				
	1,1-Dichloroethylene	<0.50		0.50	ug/L	13-DEC-12				
	cis-1,2-Dichloroethylene	<0.50		0.50	ug/L	13-DEC-12				
	trans-1,2-Dichloroethylene	<0.50		0.50	ug/L	13-DEC-12				
	1,3-Dichloropropene (cis & trans)	<0.50		0.50	ug/L	13-DEC-12				
	Methylene Chloride	<5.0		5.0	ug/L	13-DEC-12				
	1,2-Dichloropropane	<0.50		0.50	ug/L	13-DEC-12				
	cis-1,3-Dichloropropene	<0.30		0.30	ug/L	13-DEC-12				
	trans-1,3-Dichloropropene	<0.30		0.30	ug/L	13-DEC-12				
	Ethyl Benzene	<0.50		0.50	ug/L	13-DEC-12				
	n-Hexane	<0.50		0.50	ug/L	13-DEC-12				
	Methyl Ethyl Ketone	<20		20	ug/L	13-DEC-12				
	Methyl Isobutyl Ketone	<20		20	ug/L	13-DEC-12				
	MTBE	<2.0		2.0	ug/L	13-DEC-12				
	Styrene	<0.50		0.50	ug/L	13-DEC-12				
	1,1,1,2-Tetrachloroethane	<0.50		0.50	ug/L	13-DEC-12				
	1,1,1,2,2-Tetrachloroethane	<0.50		0.50	ug/L	13-DEC-12				
	Tetrachloroethylene	<0.50		0.50	ug/L	13-DEC-12				
	Toluene	<0.50		0.50	ug/L	13-DEC-12				
	1,1,1-Trichloroethane	<0.50		0.50	ug/L	13-DEC-12				
	1,1,2-Trichloroethane	<0.50		0.50	ug/L	13-DEC-12				
	Trichloroethylene	<0.50		0.50	ug/L	13-DEC-12				
	Trichlorofluoromethane	<5.0		5.0	ug/L	13-DEC-12				
	Vinyl chloride	<0.50		0.50	ug/L	13-DEC-12				
	o-Xylene	<0.35		0.35	ug/L	13-DEC-12				
	m+p-Xylenes	<0.35		0.35	ug/L	13-DEC-12				
	Xylenes (Total)	<0.50		0.50	ug/L	13-DEC-12				
	Surrogate: 4-Bromofluorobenzene	83.1		70-130	%	13-DEC-12				
	Surrogate: 1,4-Difluorobenzene	93.6		70-130	%	13-DEC-12				
Hydrocarbons										
	F1 (C6-C10)	<25		25	ug/L	13-DEC-12				
	F1-BTEX	<25		25	ug/L	13-DEC-12				
	F2 (C10-C16)	<100		100	ug/L	13-DEC-12				

** Detection Limit for result exceeds Guideline Limit. Assessment against Guideline Limit cannot be made.

* Analytical result for this parameter exceeds Guideline Limit listed on this report. Guideline Limits applied:

Ontario Regulation 153/04 - April 15, 2011 Standards = [Suite] - T2-All-Soil-Categories

#1: T2-Soil-Agricultural or Other Property Use (Coarse)

#2: T2-Soil-Agricultural or Other Property Use (Fine)

#3: T2-Soil-Ind/Com/Commu Property Use (Coarse)

#4: T2-Soil-Ind/Com/Commu Property Use (Fine)

Phase II Environmental Site Assessment

5640 Bank Street, 7107 Marco Street, and 7041 Mitch Owens Road, City of Ottawa, Ontario



ANALYTICAL GUIDELINE REPORT

L1248030 CONTD....
Page 3 of 11
15-JUL-13 07:47 (MT)

CSTA-002

Sample Details Grouping	Analyte	Result	Qualifier	D.L.	Units	Analyzed	Guideline Limits			
							#1	#2	#3	#4
L1248030-1	MW1 Sampled By: CLIENT on 11-DEC-12 @ 12:00 Matrix: WATER									
Hydrocarbons										
	F3 (C16-C34)	<250		250	ug/L	13-DEC-12				
	F4 (C34-C50)	<250		250	ug/L	13-DEC-12				
	Total Hydrocarbons (C6-C50)	<250		250	ug/L	13-DEC-12				
	Chrom. to baseline at nC50	YES			No Unit	13-DEC-12				
	Surrogate: 2-Bromobenzotrifluoride	61.3		60-140	%	13-DEC-12				
	Surrogate: 3,4-Dichlorotoluene	72.6		60-140	%	13-DEC-12				
	Surrogate: Octacosane	91.0		60-140	%	13-DEC-12				
L1248030-2	MW2 Sampled By: CLIENT on 11-DEC-12 @ 12:00 Matrix: WATER						#1	#2	#3	#4
Volatile Organic Compounds										
	Acetone	<30		30	ug/L	13-DEC-12				
	Benzene	<0.50		0.50	ug/L	13-DEC-12				
	Bromodichloromethane	<2.0		2.0	ug/L	13-DEC-12				
	Bromoform	<5.0		5.0	ug/L	13-DEC-12				
	Bromomethane	<0.50		0.50	ug/L	13-DEC-12				
	Carbon tetrachloride	<0.20		0.20	ug/L	13-DEC-12				
	Chlorobenzene	<0.50		0.50	ug/L	13-DEC-12				
	Dibromochloromethane	<2.0		2.0	ug/L	13-DEC-12				
	Chloroform	<1.0		1.0	ug/L	13-DEC-12				
	1,2-Dibromoethane	<0.20		0.20	ug/L	13-DEC-12				
	1,2-Dichlorobenzene	<0.50		0.50	ug/L	13-DEC-12				
	1,3-Dichlorobenzene	<0.50		0.50	ug/L	13-DEC-12				
	1,4-Dichlorobenzene	<0.50		0.50	ug/L	13-DEC-12				
	Dichlorodifluoromethane	<2.0		2.0	ug/L	13-DEC-12				
	1,1-Dichloroethane	<0.50		0.50	ug/L	13-DEC-12				
	1,2-Dichloroethane	<0.50		0.50	ug/L	13-DEC-12				
	1,1-Dichloroethylene	<0.50		0.50	ug/L	13-DEC-12				
	cis-1,2-Dichloroethylene	<0.50		0.50	ug/L	13-DEC-12				
	trans-1,2-Dichloroethylene	<0.50		0.50	ug/L	13-DEC-12				
	1,3-Dichloropropene (cis & trans)	<0.50		0.50	ug/L	13-DEC-12				
	Methylene Chloride	<5.0		5.0	ug/L	13-DEC-12				
	1,2-Dichloropropane	<0.50		0.50	ug/L	13-DEC-12				
	cis-1,3-Dichloropropene	<0.30		0.30	ug/L	13-DEC-12				
	trans-1,3-Dichloropropene	<0.30		0.30	ug/L	13-DEC-12				
	Ethyl Benzene	<0.50		0.50	ug/L	13-DEC-12				
	n-Hexane	<0.50		0.50	ug/L	13-DEC-12				
	Methyl Ethyl Ketone	<20		20	ug/L	13-DEC-12				
	Methyl Isobutyl Ketone	<20		20	ug/L	13-DEC-12				
	MTBE	<2.0		2.0	ug/L	13-DEC-12				
	Styrene	<0.50		0.50	ug/L	13-DEC-12				
	1,1,1,2-Tetrachloroethane	<0.50		0.50	ug/L	13-DEC-12				
	1,1,2,2-Tetrachloroethane	<0.50		0.50	ug/L	13-DEC-12				
	Tetrachloroethylene	<0.50		0.50	ug/L	13-DEC-12				
	Toluene	<0.50		0.50	ug/L	13-DEC-12				
	1,1,1-Trichloroethane	<0.50		0.50	ug/L	13-DEC-12				

** Detection Limit for result exceeds Guideline Limit. Assessment against Guideline Limit cannot be made.

* Analytical result for this parameter exceeds Guideline Limit listed on this report. Guideline Limits applied:

Ontario Regulation 153/04 - April 15, 2011 Standards = [Suite] - T2-All-Soil-Categories

#1: T2-Soil-Agricultural or Other Property Use (Coarse)

#2: T2-Soil-Agricultural or Other Property Use (Fine)

#3: T2-Soil-Ind/Com/Commu Property Use (Coarse)

#4: T2-Soil-Ind/Com/Commu Property Use (Fine)

Phase II Environmental Site Assessment

5640 Bank Street, 7107 Marco Street, and 7041 Mitch Owens Road, City of Ottawa, Ontario



ANALYTICAL GUIDELINE REPORT

L1248030 CONTD....
Page 4 of 11
15-JUL-13 07:47 (MT)

CSTA-002

Sample Details Grouping	Analyte	Result	Qualifier	D.L.	Units	Analyzed	Guideline Limits			
							#1	#2	#3	#4
L1248030-2	MW2									
Sampled By:	CLIENT on 11-DEC-12 @ 12:00									
Matrix:	WATER									
Volatile Organic Compounds										
	1,1,2-Trichloroethane	<0.50		0.50	ug/L	13-DEC-12				
	Trichloroethylene	<0.50		0.50	ug/L	13-DEC-12				
	Trichlorofluoromethane	<5.0		5.0	ug/L	13-DEC-12				
	Vinyl chloride	<0.50		0.50	ug/L	13-DEC-12				
	o-Xylene	<0.35		0.35	ug/L	13-DEC-12				
	m+p-Xylenes	<0.35		0.35	ug/L	13-DEC-12				
	Xylenes (Total)	<0.50		0.50	ug/L	13-DEC-12				
	Surrogate: 4-Bromofluorobenzene	82.4		70-130	%	13-DEC-12				
	Surrogate: 1,4-Difluorobenzene	93.1		70-130	%	13-DEC-12				
Hydrocarbons										
	F1 (C6-C10)	<25		25	ug/L	13-DEC-12				
	F1-BTEX	<25		25	ug/L	13-DEC-12				
	F2 (C10-C16)	<100		100	ug/L	13-DEC-12				
	F3 (C16-C34)	<250		250	ug/L	13-DEC-12				
	F4 (C34-C50)	<250		250	ug/L	13-DEC-12				
	Total Hydrocarbons (C6-C50)	<250		250	ug/L	13-DEC-12				
	Chrom. to baseline at nC50	YES			No Unit	13-DEC-12				
	Surrogate: 2-Bromobenzotrifluoride	63.0		60-140	%	13-DEC-12				
	Surrogate: 3,4-Dichlorotoluene	70.3		60-140	%	13-DEC-12				
	Surrogate: Octacosane	93.1		60-140	%	13-DEC-12				
L1248030-3	MW3									
Sampled By:	CLIENT on 11-DEC-12 @ 12:00									
Matrix:	WATER									
Metals										
	Sodium Adsorption Ratio	0.56		0.030	SAR	14-DEC-12	5	5	12	12
Dissolved Metals										
	Antimony (Sb)	<0.50	SFPL	0.50	ug/L	12-DEC-12				
	Arsenic (As)	1.4	SFPL	1.0	ug/L	12-DEC-12				
	Barium (Ba)	189	SFPL	2.0	ug/L	12-DEC-12				
	Beryllium (Be)	<0.50	SFPL	0.50	ug/L	12-DEC-12				
	Boron (B)	57	SFPL	10	ug/L	12-DEC-12				
	Cadmium (Cd)	<0.10	SFPL	0.10	ug/L	12-DEC-12				
	Calcium (Ca)-Dissolved	105	SFPL	0.50	mg/L	12-DEC-12				
	Chromium (Cr)	<0.50	SFPL	0.50	ug/L	12-DEC-12				
	Cobalt (Co)	1.50	SFPL	0.50	ug/L	12-DEC-12				
	Copper (Cu)	<1.0	SFPL	1.0	ug/L	12-DEC-12				
	Lead (Pb)	<1.0	SFPL	1.0	ug/L	12-DEC-12				
	Magnesium (Mg)-Dissolved	25.9	SFPL	0.50	mg/L	12-DEC-12				
	Molybdenum (Mo)	1.76	SFPL	0.50	ug/L	12-DEC-12				
	Nickel (Ni)	2.6	SFPL	1.0	ug/L	12-DEC-12				
	Selenium (Se)	<5.0	SFPL	5.0	ug/L	12-DEC-12				
	Silver (Ag)	<0.10	SFPL	0.10	ug/L	12-DEC-12				
	Sodium (Na)	24800	SFPL	500	ug/L	12-DEC-12				
	Thallium (Tl)	<0.30	SFPL	0.30	ug/L	12-DEC-12				
	Uranium (U)	2.5	SFPL	2.0	ug/L	12-DEC-12				
	Vanadium (V)	0.94	SFPL	0.50	ug/L	12-DEC-12				

** Detection Limit for result exceeds Guideline Limit. Assessment against Guideline Limit cannot be made.

* Analytical result for this parameter exceeds Guideline Limit listed on this report. Guideline Limits applied:

Ontario Regulation 153/04 - April 15, 2011 Standards = [Suite] - T2-All-Soil-Categories

#1: T2-Soil-Agricultural or Other Property Use (Coarse)

#2: T2-Soil-Agricultural or Other Property Use (Fine)

#3: T2-Soil-Ind/Com/Commu Property Use (Coarse)

#4: T2-Soil-Ind/Com/Commu Property Use (Fine)

Phase II Environmental Site Assessment

5640 Bank Street, 7107 Marco Street, and 7041 Mitch Owens Road, City of Ottawa, Ontario



ANALYTICAL GUIDELINE REPORT

L1248030 CONTD....

Page 5 of 11
15-JUL-13 07:47 (MT)

CSTA-002

Sample Details		Result	Qualifier	D.L.	Units	Analyzed	Guideline Limits			
Grouping	Analyte						#1	#2	#3	#4
L1248030-3	MW3									
Sampled By: CLIENT on 11-DEC-12 @ 12:00										
Matrix: WATER										
Dissolved Metals										
	Zinc (Zn)	<3.0	SFPL	3.0	ug/L	12-DEC-12				
Volatile Organic Compounds										
	Acetone	<30		30	ug/L	13-DEC-12				
	Benzene	<0.50		0.50	ug/L	13-DEC-12				
	Bromodichloromethane	<2.0		2.0	ug/L	13-DEC-12				
	Bromoform	<5.0		5.0	ug/L	13-DEC-12				
	Bromomethane	<0.50		0.50	ug/L	13-DEC-12				
	Carbon tetrachloride	<0.20		0.20	ug/L	13-DEC-12				
	Chlorobenzene	<0.50		0.50	ug/L	13-DEC-12				
	Dibromochloromethane	<2.0		2.0	ug/L	13-DEC-12				
	Chloroform	<1.0		1.0	ug/L	13-DEC-12				
	1,2-Dibromoethane	<0.20		0.20	ug/L	13-DEC-12				
	1,2-Dichlorobenzene	<0.50		0.50	ug/L	13-DEC-12				
	1,3-Dichlorobenzene	<0.50		0.50	ug/L	13-DEC-12				
	1,4-Dichlorobenzene	<0.50		0.50	ug/L	13-DEC-12				
	Dichlorodifluoromethane	<2.0		2.0	ug/L	13-DEC-12				
	1,1-Dichloroethane	<0.50		0.50	ug/L	13-DEC-12				
	1,2-Dichloroethane	<0.50		0.50	ug/L	13-DEC-12				
	1,1-Dichloroethylene	<0.50		0.50	ug/L	13-DEC-12				
	cis-1,2-Dichloroethylene	<0.50		0.50	ug/L	13-DEC-12				
	trans-1,2-Dichloroethylene	<0.50		0.50	ug/L	13-DEC-12				
	1,3-Dichloropropene (cis & trans)	<0.50		0.50	ug/L	13-DEC-12				
	Methylene Chloride	<5.0		5.0	ug/L	13-DEC-12				
	1,2-Dichloropropane	<0.50		0.50	ug/L	13-DEC-12				
	cis-1,3-Dichloropropene	<0.30		0.30	ug/L	13-DEC-12				
	trans-1,3-Dichloropropene	<0.30		0.30	ug/L	13-DEC-12				
	Ethyl Benzene	<0.50		0.50	ug/L	13-DEC-12				
	n-Hexane	<0.50		0.50	ug/L	13-DEC-12				
	Methyl Ethyl Ketone	<20		20	ug/L	13-DEC-12				
	Methyl Isobutyl Ketone	<20		20	ug/L	13-DEC-12				
	MTBE	<2.0		2.0	ug/L	13-DEC-12				
	Styrene	<0.50		0.50	ug/L	13-DEC-12				
	1,1,1,2-Tetrachloroethane	<0.50		0.50	ug/L	13-DEC-12				
	1,1,2,2-Tetrachloroethane	<0.50		0.50	ug/L	13-DEC-12				
	Tetrachloroethylene	<0.50		0.50	ug/L	13-DEC-12				
	Toluene	<0.50		0.50	ug/L	13-DEC-12				
	1,1,1-Trichloroethane	<0.50		0.50	ug/L	13-DEC-12				
	1,1,2-Trichloroethane	<0.50		0.50	ug/L	13-DEC-12				
	Trichloroethylene	<0.50		0.50	ug/L	13-DEC-12				
	Trichlorofluoromethane	<5.0		5.0	ug/L	13-DEC-12				
	Vinyl chloride	<0.50		0.50	ug/L	13-DEC-12				
	o-Xylene	<0.35		0.35	ug/L	13-DEC-12				
	m+p-Xylenes	<0.35		0.35	ug/L	13-DEC-12				
	Xylenes (Total)	<0.50		0.50	ug/L	13-DEC-12				
	Surrogate: 4-Bromofluorobenzene	83.0		70-130	%	13-DEC-12				
	Surrogate: 1,4-Difluorobenzene	93.5		70-130	%	13-DEC-12				
Hydrocarbons										
	F1 (C6-C10)	<25		25	ug/L	13-DEC-12				

** Detection Limit for result exceeds Guideline Limit. Assessment against Guideline Limit cannot be made.

* Analytical result for this parameter exceeds Guideline Limit listed on this report. Guideline Limits applied:

Ontario Regulation 153/04 - April 15, 2011 Standards = [Suite] - T2-All-Soil-Categories

#1: T2-Soil-Agricultural or Other Property Use (Coarse)

#2: T2-Soil-Agricultural or Other Property Use (Fine)

#3: T2-Soil-Ind/Com/Commu Property Use (Coarse)

#4: T2-Soil-Ind/Com/Commu Property Use (Fine)

Phase II Environmental Site Assessment

5640 Bank Street, 7107 Marco Street, and 7041 Mitch Owens Road, City of Ottawa, Ontario



ANALYTICAL GUIDELINE REPORT

L1248030 CONTD....
Page 7 of 11
15-JUL-13 07:47 (MT)

CSTA-002

Sample Details Grouping	Analyte	Result	Qualifier	D.L.	Units	Analyzed	Guideline Limits			
							#1	#2	#3	#4
L1248030-5	BH4 - 1.5									
Sampled By: CLIENT on 11-DEC-12 @ 12:00										
Matrix: SOIL										
Saturated Paste Extractables										
	SAR	0.41		0.10	SAR	12-DEC-12	5	5	12	12
	Calcium (Ca)	9.91		0.10	mg/L	12-DEC-12				
	Magnesium (Mg)	0.84		0.10	mg/L	12-DEC-12				
	Sodium (Na)	5.02		0.10	mg/L	12-DEC-12				
Metals										
	Antimony (Sb)	<1.0		1.0	ug/g	12-DEC-12	7.5	7.5	40	50
	Arsenic (As)	3.6		1.0	ug/g	12-DEC-12	11	11	18	18
	Barium (Ba)	96.7		1.0	ug/g	12-DEC-12	390	390	670	670
	Beryllium (Be)	0.67		0.50	ug/g	12-DEC-12	4	5	8	10
	Boron (B)	8.3		5.0	ug/g	12-DEC-12	120	120	120	120
	Cadmium (Cd)	<0.50		0.50	ug/g	12-DEC-12	1	1	1.9	1.9
	Chromium (Cr)	27.0		1.0	ug/g	12-DEC-12	160	160	160	160
	Cobalt (Co)	8.6		1.0	ug/g	12-DEC-12	22	22	80	100
	Copper (Cu)	17.7		1.0	ug/g	12-DEC-12	140	180	230	300
	Lead (Pb)	10.3		1.0	ug/g	12-DEC-12	45	45	120	120
	Molybdenum (Mo)	<1.0		1.0	ug/g	12-DEC-12	6.9	6.9	40	40
	Nickel (Ni)	20.7		1.0	ug/g	12-DEC-12	100	130	270	340
	Selenium (Se)	<1.0		1.0	ug/g	12-DEC-12	2.4	2.4	5.5	5.5
	Silver (Ag)	<0.20		0.20	ug/g	12-DEC-12	20	25	40	50
	Thallium (Tl)	<0.50		0.50	ug/g	12-DEC-12	1	1	3.3	3.3
	Uranium (U)	<1.0		1.0	ug/g	12-DEC-12	23	23	33	33
	Vanadium (V)	41.5		1.0	ug/g	12-DEC-12	86	86	86	86
	Zinc (Zn)	45.7		5.0	ug/g	12-DEC-12	340	340	340	340
L1248030-6	BH5 - 1.5									
Sampled By: CLIENT on 11-DEC-12 @ 13:00										
Matrix: SOIL										
Physical Tests										
	% Moisture	14.8		0.10	%	11-DEC-12				
Volatile Organic Compounds										
	Acetone	<0.50		0.50	ug/g	13-DEC-12	16	28	16	28
	Benzene	<0.020		0.020	ug/g	13-DEC-12	0.21	0.17	0.32	0.4
	Bromodichloromethane	<0.050		0.050	ug/g	13-DEC-12	1.5	1.9	1.5	1.9
	Bromoform	<0.050		0.050	ug/g	13-DEC-12	0.27	0.26	0.61	1.7
	Bromomethane	<0.050		0.050	ug/g	13-DEC-12	0.05	0.05	0.05	0.05
	Carbon tetrachloride	<0.050		0.050	ug/g	13-DEC-12	0.05	0.12	0.21	0.71
	Chlorobenzene	<0.050		0.050	ug/g	13-DEC-12	2.4	2.7	2.4	2.7
	Dibromochloromethane	<0.050		0.050	ug/g	13-DEC-12	2.3	2.9	2.3	2.9
	Chloroform	<0.050		0.050	ug/g	13-DEC-12	0.05	0.17	0.47	0.18
	1,2-Dibromoethane	<0.050		0.050	ug/g	13-DEC-12	0.05	0.05	0.05	0.05
	1,2-Dichlorobenzene	<0.050		0.050	ug/g	13-DEC-12	1.2	1.7	1.2	1.7
	1,3-Dichlorobenzene	<0.050		0.050	ug/g	13-DEC-12	4.8	6	9.6	12
	1,4-Dichlorobenzene	<0.050		0.050	ug/g	13-DEC-12	0.083	0.097	0.2	0.57
	Dichlorodifluoromethane	<0.050		0.050	ug/g	13-DEC-12	16	25	16	25

** Detection Limit for result exceeds Guideline Limit. Assessment against Guideline Limit cannot be made.

* Analytical result for this parameter exceeds Guideline Limit listed on this report. Guideline Limits applied:

Ontario Regulation 153/04 - April 15, 2011 Standards = [Suite] - T2-All-Soil-Categories

#1: T2-Soil-Agricultural or Other Property Use (Coarse)

#2: T2-Soil-Agricultural or Other Property Use (Fine)

#3: T2-Soil-Ind/Com/Commu Property Use (Coarse)

#4: T2-Soil-Ind/Com/Commu Property Use (Fine)

Phase II Environmental Site Assessment

5640 Bank Street, 7107 Marco Street, and 7041 Mitch Owens Road, City of Ottawa, Ontario



ANALYTICAL GUIDELINE REPORT

L1248030 CONTD....

Page 8 of 11
15-JUL-13 07:47 (MT)

CSTA-002

Sample Details Grouping	Analyte	Result	Qualifier	D.L.	Units	Analyzed	Guideline Limits			
							#1	#2	#3	#4
L1248030-6	BH5 - 1.5									
Sampled By:	CLIENT on 11-DEC-12 @ 13:00									
Matrix:	SOIL									
Volatile Organic Compounds										
	1,1-Dichloroethane	<0.050		0.050	ug/g	13-DEC-12	0.47	0.6	0.47	0.6
	1,2-Dichloroethane	<0.050		0.050	ug/g	13-DEC-12	0.05	0.05	0.05	0.05
	1,1-Dichloroethylene	<0.050		0.050	ug/g	13-DEC-12	0.05	0.05	0.064	0.48
	cis-1,2-Dichloroethylene	<0.050		0.050	ug/g	13-DEC-12	1.9	2.5	1.9	2.5
	trans-1,2-Dichloroethylene	<0.050		0.050	ug/g	13-DEC-12	0.084	0.75	1.3	2.5
	1,3-Dichloropropene (cis & trans)	<0.042		0.042	ug/g	13-DEC-12	0.05	0.081	0.059	0.081
	Methylene Chloride	<0.050		0.050	ug/g	13-DEC-12	0.1	0.96	1.6	2
	1,2-Dichloropropane	<0.050		0.050	ug/g	13-DEC-12	0.05	0.085	0.16	0.68
	cis-1,3-Dichloropropene	<0.030		0.030	ug/g	13-DEC-12				
	trans-1,3-Dichloropropene	<0.030		0.030	ug/g	13-DEC-12				
	Ethyl Benzene	<0.050		0.050	ug/g	13-DEC-12	1.1	1.6	1.1	1.6
	n-Hexane	<0.050		0.050	ug/g	13-DEC-12	2.8	34	46	88
	Methyl Ethyl Ketone	<0.50		0.50	ug/g	13-DEC-12	16	44	70	88
	Methyl Isobutyl Ketone	<0.50		0.50	ug/g	13-DEC-12	1.7	4.3	31	210
	MTBE	<0.050		0.050	ug/g	13-DEC-12	0.75	1.4	1.6	2.3
	Styrene	<0.050		0.050	ug/g	13-DEC-12	0.7	2.2	34	43
	1,1,1,2-Tetrachloroethane	<0.050		0.050	ug/g	13-DEC-12	0.058	0.05	0.087	0.11
	1,1,2,2-Tetrachloroethane	<0.050		0.050	ug/g	13-DEC-12	0.05	0.05	0.05	0.094
	Tetrachloroethylene	<0.050		0.050	ug/g	13-DEC-12	0.28	2.3	1.9	2.5
	Toluene	<0.20		0.20	ug/g	13-DEC-12	2.3	6	6.4	9
	1,1,1-Trichloroethane	<0.050		0.050	ug/g	13-DEC-12	0.38	3.4	6.1	12
	1,1,2-Trichloroethane	<0.050		0.050	ug/g	13-DEC-12	0.05	0.05	0.05	0.11
	Trichloroethylene	<0.050		0.050	ug/g	13-DEC-12	0.061	0.52	0.55	0.61
	Trichlorofluoromethane	<0.050		0.050	ug/g	13-DEC-12	4	5.8	4	5.8
	Vinyl chloride	<0.020		0.020	ug/g	13-DEC-12	0.02	0.022	0.032	0.25
	o-Xylene	<0.020		0.020	ug/g	13-DEC-12				
	m+p-Xylenes	<0.030		0.030	ug/g	13-DEC-12				
	Xylenes (Total)	<0.050		0.050	ug/g	13-DEC-12	3.1	25	26	30
	Surrogate: 4-Bromofluorobenzene	76.2		70-130	%	13-DEC-12				
	Surrogate: 1,4-Difluorobenzene	87.9		70-130	%	13-DEC-12				
Hydrocarbons										
	F1 (C6-C10)	<5.0		5.0	ug/g	13-DEC-12	55	65	55	65
	Surrogate: 3,4-Dichlorotoluene	91.3		60-140	%	13-DEC-12				

** Detection Limit for result exceeds Guideline Limit. Assessment against Guideline Limit cannot be made.

* Analytical result for this parameter exceeds Guideline Limit listed on this report. Guideline Limits applied:

Ontario Regulation 153/04 - April 15, 2011 Standards = [Suite] - T2-All-Soil-Categories

#1: T2-Soil-Agricultural or Other Property Use (Coarse)

#2: T2-Soil-Agricultural or Other Property Use (Fine)

#3: T2-Soil-Ind/Com/Commu Property Use (Coarse)

#4: T2-Soil-Ind/Com/Commu Property Use (Fine)

Phase II Environmental Site Assessment
5640 Bank Street, 7107 Marco Street, and 7041 Mitch Owens Road, City of Ottawa, Ontario



CSTA-002

L1248030 CONTD....

Page 9 of 11
15-JUL-13 07:47 (MT)

Reference Information

Sample Parameter Qualifier key listed:

Qualifier	Description
SFPL	Sample was Filtered and Preserved at the laboratory

Methods Listed (if applicable):

ALS Test Code	Matrix	Test Description	Method Reference***
CA-DIS-WT	Water	Calcium (Ca) - Dissolved	EPA 200.8
ETL-SAR-CALC-WT	Water	Sodium Adsorption Ratio	Calculation
F1-F4-511-CALC-WT	Water	F1-F4 Hydrocarbon Calculated Parameters	CCME CWS-PHC DEC-2000 - PUB# 1310-L

Analytical methods used for analysis of CCME Petroleum Hydrocarbons have been validated and comply with the Reference Method for the CWS PHC.

In cases where results for both F4 and F4G are reported, the greater of the two results must be used in any application of the CWS PHC guidelines and the gravimetric heavy hydrocarbons cannot be added to the C6 to C50 hydrocarbons.

In samples where BTEX and F1 were analyzed, F1-BTEX represents a value where the sum of Benzene, Toluene, Ethylbenzene and total Xylenes has been subtracted from F1.

In samples where PAHs, F2 and F3 were analyzed, F2-Naphth represents the result where Naphthalene has been subtracted from F2. F3-PAH represents a result where the sum of Benzo(a)anthracene, Benzo(a)pyrene, Benzo(b)fluoranthene, Benzo(k)fluoranthene, Dibenzo(a,h)anthracene, Fluoranthene, Indeno(1,2,3-cd)pyrene, Phenanthrene, and Pyrene has been subtracted from F3.

Unless otherwise qualified, the following quality control criteria have been met for the F1 hydrocarbon range:

1. All extraction and analysis holding times were met.
2. Instrument performance showing response factors for C6 and C10 within 30% of the response factor for toluene.
3. Linearity of gasoline response within 15% throughout the calibration range.

Unless otherwise qualified, the following quality control criteria have been met for the F2-F4 hydrocarbon ranges:

1. All extraction and analysis holding times were met.
2. Instrument performance showing C10, C16 and C34 response factors within 10% of their average.
3. Instrument performance showing the C50 response factor within 30% of the average of the C10, C16 and C34 response factors.
4. Linearity of diesel or motor oil response within 15% throughout the calibration range.

F1-F4-511-CALC-WT	Soil	F1-F4 Hydrocarbon Calculated Parameters	CCME CWS-PHC DEC-2000 - PUB# 1310-S
-------------------	------	---	-------------------------------------

Analytical methods used for analysis of CCME Petroleum Hydrocarbons have been validated and comply with the Reference Method for the CWS PHC.

Hydrocarbon results are expressed on a dry weight basis.

In cases where results for both F4 and F4G are reported, the greater of the two results must be used in any application of the CWS PHC guidelines and the gravimetric heavy hydrocarbons cannot be added to the C6 to C50 hydrocarbons.

In samples where BTEX and F1 were analyzed, F1-BTEX represents a value where the sum of Benzene, Toluene, Ethylbenzene and total Xylenes has been subtracted from F1.

In samples where PAHs, F2 and F3 were analyzed, F2-Naphth represents the result where Naphthalene has been subtracted from F2. F3-PAH represents a result where the sum of Benzo(a)anthracene, Benzo(a)pyrene, Benzo(b)fluoranthene, Benzo(k)fluoranthene, Dibenzo(a,h)anthracene, Fluoranthene, Indeno(1,2,3-cd)pyrene, Phenanthrene, and Pyrene has been subtracted from F3.

Unless otherwise qualified, the following quality control criteria have been met for the F1 hydrocarbon range:

1. All extraction and analysis holding times were met.
2. Instrument performance showing response factors for C6 and C10 within 30% of the response factor for toluene.
3. Linearity of gasoline response within 15% throughout the calibration range.

Unless otherwise qualified, the following quality control criteria have been met for the F2-F4 hydrocarbon ranges:

1. All extraction and analysis holding times were met.
2. Instrument performance showing C10, C16 and C34 response factors within 10% of their average.
3. Instrument performance showing the C50 response factor within 30% of the average of the C10, C16 and C34 response factors.
4. Linearity of diesel or motor oil response within 15% throughout the calibration range.

F1-HS-511-WT	Water	F1-O.Reg 153/04 (July 2011)	E3398/CCME TIER 1-HS
--------------	-------	-----------------------------	----------------------

Fraction F1 is determined by analyzing by headspace-GC/FID.

Analysis conducted in accordance with the Protocol for Analytical Methods Used in the Assessment of Properties under Part XV.1 of the Environmental Protection Act (July 1, 2011), unless a subset of the Analytical Test Group (ATG) has been requested (the Protocol states that all analytes in an ATG must be reported).

F1-HS-511-WT	Soil	F1-O.Reg 153/04 (July 2011)	E3398/CCME TIER 1-HS
--------------	------	-----------------------------	----------------------

Fraction F1 is determined by extracting a soil or sediment sample as received with methanol, then analyzing by headspace-GC/FID.

Analysis conducted in accordance with the Protocol for Analytical Methods Used in the Assessment of Properties under Part XV.1 of the Environmental Protection Act (July 1, 2011), unless a subset of the Analytical Test Group (ATG) has been requested (the Protocol states that all analytes in an ATG must be reported).



CSTA-002

L1248030 CONTD....

Page 10 of 11
15-JUL-13 07:47 (MT)

Reference Information

F2-F4-511-WT Water F2-F4-O.Reg 153/04 (July 2011) MOE DECPH-E3398/CCME TIER 1

Fractions F2, F3 and F4 are determined by liquid/liquid extraction with a solvent. The solvent recovered from the extracted sample is dried and treated to remove polar material. The extract is then analyzed by GC/FID.

Analysis conducted in accordance with the Protocol for Analytical Methods Used in the Assessment of Properties under Part XV.1 of the Environmental Protection Act (July 1, 2011), unless a subset of the Analytical Test Group (ATG) has been requested (the Protocol states that all analytes in an ATG must be reported).

F2-F4-511-WT Soil F2-F4-O.Reg 153/04 (July 2011) MOE DECPH-E3398/CCME TIER 1

Fractions F2, F3 and F4 are determined by extracting a soil sample with a solvent mix. The solvent recovered from the extracted soil sample is dried and treated to remove polar material. The extract is analyzed by GC/FID.

Analysis conducted in accordance with the Protocol for Analytical Methods Used in the Assessment of Properties under Part XV.1 of the Environmental Protection Act (July 1, 2011), unless a subset of the Analytical Test Group (ATG) has been requested (the Protocol states that all analytes in an ATG must be reported).

MET-R511-WT Water Metals (O. Reg 153/04, 511 EPA 200.8
Amendments)

Ground water samples are filtered and preserved and analyzed by ICP/MS.

Analysis conducted in accordance with the Protocol for Analytical Methods Used in the Assessment of Properties under Part XV.1 of the Environmental Protection Act (July 1, 2011).

MET-UG/G-CCMS-WT Soil Metal Scan Collision Cell ICPMS EPA 200.2/6020A

Sample is vigorously digested with nitric and hydrochloric acid. Analysis is conducted by ICP/MS.

Analysis conducted in accordance with the Protocol for Analytical Methods Used in the Assessment of Properties under Part XV.1 of the Environmental Protection Act (July 1, 2011), unless a subset of the Analytical Test Group (ATG) has been requested (the Protocol states that all analytes in an ATG must be reported).

MG-DIS-WT Water Magnesium (Mg) - Dissolved EPA 200.8

MOISTURE-WT Soil % Moisture Gravimetric: Oven Dried

SAR-R511-WT Soil SAR-O.Reg 153/04 (July 2011) SW846 6010C

A dried, disaggregated solid sample is extracted with deionized water, the aqueous extract is separated from the solid, acidified and then analyzed using a ICP/OES.

Analysis conducted in accordance with the Protocol for Analytical Methods Used in the Assessment of Properties under Part XV.1 of the Environmental Protection Act (July 1, 2011).

VOC-1,3-DCP-CALC-WT Water Regulation 153 VOCs SW8260B/SW8270C

VOC-1,3-DCP-CALC-WT Soil Regulation 153 VOCs SW8260B/SW8270C

VOC-511-HS-WT Water VOC by GCMS HS O.Reg SW846 8260

153/04 (July 2011)
Liquid samples are analyzed by headspace GC/MSD.

Analysis conducted in accordance with the Protocol for Analytical Methods Used in the Assessment of Properties under Part XV.1 of the Environmental Protection Act (July 1, 2011), unless a subset of the Analytical Test Group (ATG) has been requested (the Protocol states that all analytes in an ATG must be reported).

VOC-511-HS-WT Water VOC-O.Reg 153/04 (July 2011) SW846 8260

Liquid samples are analyzed by headspace GC/MSD.

Analysis conducted in accordance with the Protocol for Analytical Methods Used in the Assessment of Properties under Part XV.1 of the Environmental Protection Act (July 1, 2011), unless a subset of the Analytical Test Group (ATG) has been requested (the Protocol states that all analytes in an ATG must be reported).

VOC-511-HS-WT Soil VOC-O.Reg 153/04 (July 2011) SW846 8260 (511)

Soil and sediment samples are extracted in methanol and analyzed by headspace-GC/MS.

Analysis conducted in accordance with the Protocol for Analytical Methods Used in the Assessment of Properties under Part XV.1 of the Environmental Protection Act (July 1, 2011), unless a subset of the Analytical Test Group (ATG) has been requested (the Protocol states that all analytes in an ATG must be reported).

*** ALS test methods may incorporate modifications from specified reference methods to improve performance.

Chain of Custody numbers:

131054

The last two letters of the above test code(s) indicate the laboratory that performed analytical analysis for that test. Refer to the list below:



CSTA-002

L1248030 CONTD...
Page 11 of 11
15-JUL-13 07:47 (MT)

Reference Information

Laboratory Definition Code	Laboratory Location	Laboratory Definition Code	Laboratory Location
WT	ALS ENVIRONMENTAL - WATERLOO, ONTARIO, CANADA		

GLOSSARY OF REPORT TERMS

Surrogates are compounds that are similar in behaviour to target analyte(s), but that do not normally occur in environmental samples. For applicable tests, surrogates are added to samples prior to analysis as a check on recovery. In reports that display the D.L. column, laboratory objectives for surrogates are listed there.

- mg/kg - milligrams per kilogram based on dry weight of sample
- mg/kg wwt - milligrams per kilogram based on wet weight of sample
- mg/kg lwt - milligrams per kilogram based on lipid-adjusted weight
- mg/L - unit of concentration based on volume, parts per million.
- < - Less than.
- D.L. - The reporting limit.
- N/A - Result not available. Refer to qualifier code and definition for explanation.

Test results reported relate only to the samples as received by the laboratory.
UNLESS OTHERWISE STATED, ALL SAMPLES WERE RECEIVED IN ACCEPTABLE CONDITION.
Analytical results in unsigned test reports with the DRAFT watermark are subject to change, pending final QC review.

Application of guidelines is provided "as is" without warranty of any kind, either expressed or implied, including, but not limited to fitness for a particular purpose, or non-infringement. ALS assumes no responsibility for errors or omissions in the information.



ANALYTICAL GUIDELINE REPORT

L1248030 CONTD....
Page 2 of 11
15-JUL-13 07:47 (MT)

CSTA-002

Sample Details		Result	Qualifier	D.L.	Units	Analyzed	Guideline Limits	
Grouping	Analyte						#1	#2
L1248030-1	MW1							
Sampled By: CLIENT on 11-DEC-12 @ 12:00								
Matrix: WATER								
Volatile Organic Compounds								
	Acetone	88		30	ug/L	13-DEC-12	2700	2700
	Benzene	<0.50		0.50	ug/L	13-DEC-12	5	5
	Bromodichloromethane	<2.0		2.0	ug/L	13-DEC-12	16	16
	Bromoform	<5.0		5.0	ug/L	13-DEC-12	25	25
	Bromomethane	<0.50		0.50	ug/L	13-DEC-12	0.89	0.89
	Carbon tetrachloride	<0.20		0.20	ug/L	13-DEC-12	0.79	5
	Chlorobenzene	<0.50		0.50	ug/L	13-DEC-12	30	30
	Dibromochloromethane	<2.0		2.0	ug/L	13-DEC-12	25	25
	Chloroform	<1.0		1.0	ug/L	13-DEC-12	2.4	22
	1,2-Dibromoethane	<0.20		0.20	ug/L	13-DEC-12	0.2	0.2
	1,2-Dichlorobenzene	<0.50		0.50	ug/L	13-DEC-12	3	3
	1,3-Dichlorobenzene	<0.50		0.50	ug/L	13-DEC-12	59	59
	1,4-Dichlorobenzene	<0.50		0.50	ug/L	13-DEC-12	1	1
	Dichlorodifluoromethane	<2.0		2.0	ug/L	13-DEC-12	590	590
	1,1-Dichloroethane	<0.50		0.50	ug/L	13-DEC-12	5	5
	1,2-Dichloroethane	<0.50		0.50	ug/L	13-DEC-12	1.6	5
	1,1-Dichloroethylene	<0.50		0.50	ug/L	13-DEC-12	1.6	14
	cis-1,2-Dichloroethylene	<0.50		0.50	ug/L	13-DEC-12	1.6	17
	trans-1,2-Dichloroethylene	<0.50		0.50	ug/L	13-DEC-12	1.6	17
	1,3-Dichloropropene (cis & trans)	<0.50		0.50	ug/L	13-DEC-12	0.5	0.5
	Methylene Chloride	<5.0		5.0	ug/L	13-DEC-12	50	50
	1,2-Dichloropropane	<0.50		0.50	ug/L	13-DEC-12	5	5
	cis-1,3-Dichloropropene	<0.30		0.30	ug/L	13-DEC-12		
	trans-1,3-Dichloropropene	<0.30		0.30	ug/L	13-DEC-12		
	Ethyl Benzene	<0.50		0.50	ug/L	13-DEC-12	2.4	2.4
	n-Hexane	<0.50		0.50	ug/L	13-DEC-12	51	520
	Methyl Ethyl Ketone	<20		20	ug/L	13-DEC-12	1800	1800
	Methyl Isobutyl Ketone	<20		20	ug/L	13-DEC-12	640	640
	MTBE	<2.0		2.0	ug/L	13-DEC-12	15	15
	Styrene	<0.50		0.50	ug/L	13-DEC-12	5.4	5.4
	1,1,1,2-Tetrachloroethane	<0.50		0.50	ug/L	13-DEC-12	1.1	1.1
	1,1,2,2-Tetrachloroethane	<0.50		0.50	ug/L	13-DEC-12	1	1
	Tetrachloroethylene	<0.50		0.50	ug/L	13-DEC-12	1.6	17
	Toluene	<0.50		0.50	ug/L	13-DEC-12	24	24
	1,1,1-Trichloroethane	<0.50		0.50	ug/L	13-DEC-12	200	200
	1,1,2-Trichloroethane	<0.50		0.50	ug/L	13-DEC-12	4.7	5
	Trichloroethylene	<0.50		0.50	ug/L	13-DEC-12	1.6	5
	Trichlorofluoromethane	<5.0		5.0	ug/L	13-DEC-12	150	150
	Vinyl chloride	<0.50		0.50	ug/L	13-DEC-12	0.5	1.7
	o-Xylene	<0.35		0.35	ug/L	13-DEC-12		
	m+p-Xylenes	<0.35		0.35	ug/L	13-DEC-12		
	Xylenes (Total)	<0.50		0.50	ug/L	13-DEC-12	300	300
	Surrogate: 4-Bromofluorobenzene	83.1		70-130	%	13-DEC-12		
	Surrogate: 1,4-Difluorobenzene	93.6		70-130	%	13-DEC-12		

** Detection Limit for result exceeds Guideline Limit. Assessment against Guideline Limit cannot be made.

* Analytical result for this parameter exceeds Guideline Limit listed on this report. Guideline Limits applied:

Ontario Regulation 153/04 - April 15, 2011 Standards = [Suite] - T2-POTABLE-GROUNDWATER-ALL-TYPES-OF-PROPERTY-USE

#1: T2-Ground Water (Coarse Soil)-All Types of Property Use

#2: T2-Ground Water (Fine Soil)-All Types of Property Use



ANALYTICAL GUIDELINE REPORT

L1248030 CONTD....
Page 3 of 11
15-JUL-13 07:47 (MT)

CSTA-002

Sample Details		Result	Qualifier	D.L.	Units	Analyzed	Guideline Limits	
Grouping	Analyte						#1	#2
L1248030-1	MW1 Sampled By: CLIENT on 11-DEC-12 @ 12:00 Matrix: WATER							
Hydrocarbons								
F1 (C6-C10)		<25		25	ug/L	13-DEC-12	750	750
F1-BTEX		<25		25	ug/L	13-DEC-12	750	750
F2 (C10-C16)		<100		100	ug/L	13-DEC-12	150	150
F3 (C16-C34)		<250		250	ug/L	13-DEC-12	500	500
F4 (C34-C50)		<250		250	ug/L	13-DEC-12	500	500
Total Hydrocarbons (C6-C50)		<250		250	ug/L	13-DEC-12		
Chrom. to baseline at nC50		YES			No Unit	13-DEC-12		
Surrogate: 2-Bromobenzotrifluoride		61.3		60-140	%	13-DEC-12		
Surrogate: 3,4-Dichlorotoluene		72.6		60-140	%	13-DEC-12		
Surrogate: Octacosane		91.0		60-140	%	13-DEC-12		
L1248030-2	MW2 Sampled By: CLIENT on 11-DEC-12 @ 12:00 Matrix: WATER							
Volatile Organic Compounds								
Acetone		<30		30	ug/L	13-DEC-12	2700	2700
Benzene		<0.50		0.50	ug/L	13-DEC-12	5	5
Bromodichloromethane		<2.0		2.0	ug/L	13-DEC-12	16	16
Bromoform		<5.0		5.0	ug/L	13-DEC-12	25	25
Bromomethane		<0.50		0.50	ug/L	13-DEC-12	0.89	0.89
Carbon tetrachloride		<0.20		0.20	ug/L	13-DEC-12	0.79	5
Chlorobenzene		<0.50		0.50	ug/L	13-DEC-12	30	30
Dibromochloromethane		<2.0		2.0	ug/L	13-DEC-12	25	25
Chloroform		<1.0		1.0	ug/L	13-DEC-12	2.4	22
1,2-Dibromoethane		<0.20		0.20	ug/L	13-DEC-12	0.2	0.2
1,2-Dichlorobenzene		<0.50		0.50	ug/L	13-DEC-12	3	3
1,3-Dichlorobenzene		<0.50		0.50	ug/L	13-DEC-12	59	59
1,4-Dichlorobenzene		<0.50		0.50	ug/L	13-DEC-12	1	1
Dichlorodifluoromethane		<2.0		2.0	ug/L	13-DEC-12	590	590
1,1-Dichloroethane		<0.50		0.50	ug/L	13-DEC-12	5	5
1,2-Dichloroethane		<0.50		0.50	ug/L	13-DEC-12	1.6	5
1,1-Dichloroethylene		<0.50		0.50	ug/L	13-DEC-12	1.6	14
cis-1,2-Dichloroethylene		<0.50		0.50	ug/L	13-DEC-12	1.6	17
trans-1,2-Dichloroethylene		<0.50		0.50	ug/L	13-DEC-12	1.6	17
1,3-Dichloropropene (cis & trans)		<0.50		0.50	ug/L	13-DEC-12	0.5	0.5
Methylene Chloride		<5.0		5.0	ug/L	13-DEC-12	50	50
1,2-Dichloropropane		<0.50		0.50	ug/L	13-DEC-12	5	5
cis-1,3-Dichloropropene		<0.30		0.30	ug/L	13-DEC-12		
trans-1,3-Dichloropropene		<0.30		0.30	ug/L	13-DEC-12		
Ethyl Benzene		<0.50		0.50	ug/L	13-DEC-12	2.4	2.4
n-Hexane		<0.50		0.50	ug/L	13-DEC-12	51	520
Methyl Ethyl Ketone		<20		20	ug/L	13-DEC-12	1800	1800
Methyl Isobutyl Ketone		<20		20	ug/L	13-DEC-12	640	640
MTBE		<2.0		2.0	ug/L	13-DEC-12	15	15

** Detection Limit for result exceeds Guideline Limit. Assessment against Guideline Limit cannot be made.

* Analytical result for this parameter exceeds Guideline Limit listed on this report. Guideline Limits applied:

Ontario Regulation 153/04 - April 15, 2011 Standards = [Suite] - T2-POTABLE-GROUNDWATER-ALL-TYPES-OF-PROPERTY-USE

#1: T2-Ground Water (Coarse Soil)-All Types of Property Use

#2: T2-Ground Water (Fine Soil)-All Types of Property Use



ANALYTICAL GUIDELINE REPORT

L1248030 CONTD....
Page 4 of 11
15-JUL-13 07:47 (MT)

CSTA-002

Sample Details		Result	Qualifier	D.L.	Units	Analyzed	Guideline Limits			
Grouping	Analyte						#1	#2		
L1248030-2	MW2									
Sampled By: CLIENT on 11-DEC-12 @ 12:00										
Matrix: WATER										
Volatile Organic Compounds										
	Styrene	<0.50		0.50	ug/L	13-DEC-12	5.4	5.4		
	1,1,1,2-Tetrachloroethane	<0.50		0.50	ug/L	13-DEC-12	1.1	1.1		
	1,1,2,2-Tetrachloroethane	<0.50		0.50	ug/L	13-DEC-12	1	1		
	Tetrachloroethylene	<0.50		0.50	ug/L	13-DEC-12	1.6	17		
	Toluene	<0.50		0.50	ug/L	13-DEC-12	24	24		
	1,1,1-Trichloroethane	<0.50		0.50	ug/L	13-DEC-12	200	200		
	1,1,2-Trichloroethane	<0.50		0.50	ug/L	13-DEC-12	4.7	5		
	Trichloroethylene	<0.50		0.50	ug/L	13-DEC-12	1.6	5		
	Trichlorofluoromethane	<5.0		5.0	ug/L	13-DEC-12	150	150		
	Vinyl chloride	<0.50		0.50	ug/L	13-DEC-12	0.5	1.7		
	o-Xylene	<0.35		0.35	ug/L	13-DEC-12				
	m+p-Xylenes	<0.35		0.35	ug/L	13-DEC-12				
	Xylenes (Total)	<0.50		0.50	ug/L	13-DEC-12	300	300		
	Surrogate: 4-Bromofluorobenzene	82.4		70-130	%	13-DEC-12				
	Surrogate: 1,4-Difluorobenzene	93.1		70-130	%	13-DEC-12				
Hydrocarbons										
	F1 (C6-C10)	<25		25	ug/L	13-DEC-12	750	750		
	F1-BTEX	<25		25	ug/L	13-DEC-12	750	750		
	F2 (C10-C16)	<100		100	ug/L	13-DEC-12	150	150		
	F3 (C16-C34)	<250		250	ug/L	13-DEC-12	500	500		
	F4 (C34-C50)	<250		250	ug/L	13-DEC-12	500	500		
	Total Hydrocarbons (C6-C50)	<250		250	ug/L	13-DEC-12				
	Chrom. to baseline at nC50	YES			No Unit	13-DEC-12				
	Surrogate: 2-Bromobenzotrifluoride	63.0		60-140	%	13-DEC-12				
	Surrogate: 3,4-Dichlorotoluene	70.3		60-140	%	13-DEC-12				
	Surrogate: Octacosane	93.1		60-140	%	13-DEC-12				
L1248030-3	MW3									
Sampled By: CLIENT on 11-DEC-12 @ 12:00										
Matrix: WATER										
Metals										
	Sodium Adsorption Ratio	0.56		0.030	SAR	14-DEC-12				
Dissolved Metals										
	Antimony (Sb)	<0.50	SFPL	0.50	ug/L	12-DEC-12	6	6		
	Arsenic (As)	1.4	SFPL	1.0	ug/L	12-DEC-12	25	25		
	Barium (Ba)	189	SFPL	2.0	ug/L	12-DEC-12	1000	1000		
	Beryllium (Be)	<0.50	SFPL	0.50	ug/L	12-DEC-12	4	4		
	Boron (B)	57	SFPL	10	ug/L	12-DEC-12	5000	5000		
	Cadmium (Cd)	<0.10	SFPL	0.10	ug/L	12-DEC-12	2.7	2.7		
	Calcium (Ca)-Dissolved	105	SFPL	0.50	mg/L	12-DEC-12				
	Chromium (Cr)	<0.50	SFPL	0.50	ug/L	12-DEC-12	50	50		
	Cobalt (Co)	1.50	SFPL	0.50	ug/L	12-DEC-12	3.8	3.8		
	Copper (Cu)	<1.0	SFPL	1.0	ug/L	12-DEC-12	87	87		
	Lead (Pb)	<1.0	SFPL	1.0	ug/L	12-DEC-12	10	10		
	Magnesium (Mg)-Dissolved	25.9	SFPL	0.50	mg/L	12-DEC-12				

** Detection Limit for result exceeds Guideline Limit. Assessment against Guideline Limit cannot be made.

* Analytical result for this parameter exceeds Guideline Limit listed on this report. Guideline Limits applied:

Ontario Regulation 153/04 - April 15, 2011 Standards = [Suite] - T2-POTABLE-GROUNDWATER-ALL-TYPES-OF-PROPERTY-USE

#1: T2-Ground Water (Coarse Soil)-All Types of Property Use

#2: T2-Ground Water (Fine Soil)-All Types of Property Use



ANALYTICAL GUIDELINE REPORT

L1248030 CONTD....
Page 5 of 11
15-JUL-13 07:47 (MT)

CSTA-002

Sample Details		Result	Qualifier	D.L.	Units	Analyzed	Guideline Limits	
Grouping	Analyte						#1	#2
L1248030-3	MW3							
Sampled By: CLIENT on 11-DEC-12 @ 12:00								
Matrix: WATER								
Dissolved Metals								
	Molybdenum (Mo)	1.76	SFPL	0.50	ug/L	12-DEC-12	70	70
	Nickel (Ni)	2.6	SFPL	1.0	ug/L	12-DEC-12	100	100
	Selenium (Se)	<5.0	SFPL	5.0	ug/L	12-DEC-12	10	10
	Silver (Ag)	<0.10	SFPL	0.10	ug/L	12-DEC-12	1.5	1.5
	Sodium (Na)	24800	SFPL	500	ug/L	12-DEC-12	490000	490000
	Thallium (Tl)	<0.30	SFPL	0.30	ug/L	12-DEC-12	2	2
	Uranium (U)	2.5	SFPL	2.0	ug/L	12-DEC-12	20	20
	Vanadium (V)	0.94	SFPL	0.50	ug/L	12-DEC-12	6.2	6.2
	Zinc (Zn)	<3.0	SFPL	3.0	ug/L	12-DEC-12	1100	1100
Volatile Organic Compounds								
	Acetone	<30		30	ug/L	13-DEC-12	2700	2700
	Benzene	<0.50		0.50	ug/L	13-DEC-12	5	5
	Bromodichloromethane	<2.0		2.0	ug/L	13-DEC-12	16	16
	Bromoform	<5.0		5.0	ug/L	13-DEC-12	25	25
	Bromomethane	<0.50		0.50	ug/L	13-DEC-12	0.89	0.89
	Carbon tetrachloride	<0.20		0.20	ug/L	13-DEC-12	0.79	5
	Chlorobenzene	<0.50		0.50	ug/L	13-DEC-12	30	30
	Dibromochloromethane	<2.0		2.0	ug/L	13-DEC-12	25	25
	Chloroform	<1.0		1.0	ug/L	13-DEC-12	2.4	22
	1,2-Dibromoethane	<0.20		0.20	ug/L	13-DEC-12	0.2	0.2
	1,2-Dichlorobenzene	<0.50		0.50	ug/L	13-DEC-12	3	3
	1,3-Dichlorobenzene	<0.50		0.50	ug/L	13-DEC-12	59	59
	1,4-Dichlorobenzene	<0.50		0.50	ug/L	13-DEC-12	1	1
	Dichlorodifluoromethane	<2.0		2.0	ug/L	13-DEC-12	590	590
	1,1-Dichloroethane	<0.50		0.50	ug/L	13-DEC-12	5	5
	1,2-Dichloroethane	<0.50		0.50	ug/L	13-DEC-12	1.6	5
	1,1-Dichloroethylene	<0.50		0.50	ug/L	13-DEC-12	1.6	14
	cis-1,2-Dichloroethylene	<0.50		0.50	ug/L	13-DEC-12	1.6	17
	trans-1,2-Dichloroethylene	<0.50		0.50	ug/L	13-DEC-12	1.6	17
	1,3-Dichloropropene (cis & trans)	<0.50		0.50	ug/L	13-DEC-12	0.5	0.5
	Methylene Chloride	<5.0		5.0	ug/L	13-DEC-12	50	50
	1,2-Dichloropropane	<0.50		0.50	ug/L	13-DEC-12	5	5
	cis-1,3-Dichloropropene	<0.30		0.30	ug/L	13-DEC-12		
	trans-1,3-Dichloropropene	<0.30		0.30	ug/L	13-DEC-12		
	Ethyl Benzene	<0.50		0.50	ug/L	13-DEC-12	2.4	2.4
	n-Hexane	<0.50		0.50	ug/L	13-DEC-12	51	520
	Methyl Ethyl Ketone	<20		20	ug/L	13-DEC-12	1800	1800
	Methyl Isobutyl Ketone	<20		20	ug/L	13-DEC-12	640	640
	MTBE	<2.0		2.0	ug/L	13-DEC-12	15	15
	Styrene	<0.50		0.50	ug/L	13-DEC-12	5.4	5.4
	1,1,1,2-Tetrachloroethane	<0.50		0.50	ug/L	13-DEC-12	1.1	1.1
	1,1,2,2-Tetrachloroethane	<0.50		0.50	ug/L	13-DEC-12	1	1
	Tetrachloroethylene	<0.50		0.50	ug/L	13-DEC-12	1.6	17
	Toluene	<0.50		0.50	ug/L	13-DEC-12	24	24

** Detection Limit for result exceeds Guideline Limit. Assessment against Guideline Limit cannot be made.

* Analytical result for this parameter exceeds Guideline Limit listed on this report. Guideline Limits applied:

Ontario Regulation 153/04 - April 15, 2011 Standards = [Suite] - T2-POTABLE-GROUNDWATER-ALL-TYPES-OF-PROPERTY-USE

#1: T2-Ground Water (Coarse Soil)-All Types of Property Use

#2: T2-Ground Water (Fine Soil)-All Types of Property Use



ANALYTICAL GUIDELINE REPORT

L1248030 CONTD....
Page 6 of 11
15-JUL-13 07:47 (MT)

CSTA-002

Sample Details		Result	Qualifier	D.L.	Units	Analyzed	Guideline Limits	
Grouping	Analyte						#1	#2
L1248030-3	MW3 Sampled By: CLIENT on 11-DEC-12 @ 12:00 Matrix: WATER							
Volatile Organic Compounds								
	1,1,1-Trichloroethane	<0.50		0.50	ug/L	13-DEC-12	200	200
	1,1,2-Trichloroethane	<0.50		0.50	ug/L	13-DEC-12	4.7	5
	Trichloroethylene	<0.50		0.50	ug/L	13-DEC-12	1.6	5
	Trichlorofluoromethane	<5.0		5.0	ug/L	13-DEC-12	150	150
	Vinyl chloride	<0.50		0.50	ug/L	13-DEC-12	0.5	1.7
	o-Xylene	<0.35		0.35	ug/L	13-DEC-12		
	m+p-Xylenes	<0.35		0.35	ug/L	13-DEC-12		
	Xylenes (Total)	<0.50		0.50	ug/L	13-DEC-12	300	300
	Surrogate: 4-Bromofluorobenzene	83.0		70-130	%	13-DEC-12		
	Surrogate: 1,4-Difluorobenzene	93.5		70-130	%	13-DEC-12		
Hydrocarbons								
	F1 (C6-C10)	<25		25	ug/L	13-DEC-12	750	750
	F1-BTEX	<25		25	ug/L	13-DEC-12	750	750
	Surrogate: 3,4-Dichlorotoluene	77.6		60-140	%	13-DEC-12		
L1248030-4	BH3 - 1.5 Sampled By: CLIENT on 11-DEC-12 @ 12:00 Matrix: SOIL							
Physical Tests								
	% Moisture	17.9		0.10	%	11-DEC-12		
Saturated Paste Extractables								
	SAR	0.87		0.10	SAR	12-DEC-12		
	Calcium (Ca)	18.4		0.10	mg/L	12-DEC-12		
	Magnesium (Mg)	1.62		0.10	mg/L	12-DEC-12		
	Sodium (Na)	14.4		0.10	mg/L	12-DEC-12	490	490
Metals								
	Antimony (Sb)	<1.0		1.0	ug/g	12-DEC-12		
	Arsenic (As)	2.2		1.0	ug/g	12-DEC-12		
	Barium (Ba)	62.2		1.0	ug/g	12-DEC-12		
	Beryllium (Be)	0.52		0.50	ug/g	12-DEC-12		
	Boron (B)	8.0		5.0	ug/g	12-DEC-12		
	Cadmium (Cd)	<0.50		0.50	ug/g	12-DEC-12		
	Chromium (Cr)	21.3		1.0	ug/g	12-DEC-12		
	Cobalt (Co)	8.1		1.0	ug/g	12-DEC-12		
	Copper (Cu)	18.7		1.0	ug/g	12-DEC-12		
	Lead (Pb)	16.0		1.0	ug/g	12-DEC-12		
	Molybdenum (Mo)	<1.0		1.0	ug/g	12-DEC-12		
	Nickel (Ni)	19.0		1.0	ug/g	12-DEC-12		
	Selenium (Se)	<1.0		1.0	ug/g	12-DEC-12		
	Silver (Ag)	<0.20		0.20	ug/g	12-DEC-12		
	Thallium (Tl)	<0.50		0.50	ug/g	12-DEC-12		
	Uranium (U)	<1.0		1.0	ug/g	12-DEC-12		
	Vanadium (V)	31.0		1.0	ug/g	12-DEC-12		
	Zinc (Zn)	53.8		5.0	ug/g	12-DEC-12		
Hydrocarbons								
	F2 (C10-C16)	<10		10	ug/g	14-DEC-12		

** Detection Limit for result exceeds Guideline Limit. Assessment against Guideline Limit cannot be made.

* Analytical result for this parameter exceeds Guideline Limit listed on this report. Guideline Limits applied:

Ontario Regulation 153/04 - April 15, 2011 Standards = [Suite] - T2-POTABLE-GROUNDWATER-ALL-TYPES-OF-PROPERTY-USE

#1: T2-Ground Water (Coarse Soil)-All Types of Property Use

#2: T2-Ground Water (Fine Soil)-All Types of Property Use



ANALYTICAL GUIDELINE REPORT

L1248030 CONTD....
Page 7 of 11
15-JUL-13 07:47 (MT)

CSTA-002

Sample Details		Result	Qualifier	D.L.	Units	Analyzed	Guideline Limits							
Grouping	Analyte						#1	#2						
L1248030-4	BH3 - 1.5													
Sampled By: CLIENT on 11-DEC-12 @ 12:00														
Matrix: SOIL														
Hydrocarbons														
	F3 (C16-C34)	<50		50	ug/g	14-DEC-12								
	F4 (C34-C50)			50	ug/g	14-DEC-12								
	Chrom. to baseline at nC50	YES			No Unit	14-DEC-12								
	Surrogate: 2-Bromobenzotrifluoride	73.4		60-140	%	14-DEC-12								
	Surrogate: Octacosane	100.9		60-140	%	14-DEC-12								
L1248030-5	BH4 - 1.5													
Sampled By: CLIENT on 11-DEC-12 @ 12:00														
Matrix: SOIL														
Saturated Paste Extractables														
	SAR	0.41		0.10	SAR	12-DEC-12								
	Calcium (Ca)	9.91		0.10	mg/L	12-DEC-12								
	Magnesium (Mg)	0.84		0.10	mg/L	12-DEC-12								
	Sodium (Na)	5.02		0.10	mg/L	12-DEC-12	490		490					
Metals														
	Antimony (Sb)	<1.0		1.0	ug/g	12-DEC-12								
	Arsenic (As)	3.6		1.0	ug/g	12-DEC-12								
	Barium (Ba)	96.7		1.0	ug/g	12-DEC-12								
	Beryllium (Be)	0.67		0.50	ug/g	12-DEC-12								
	Boron (B)	8.3		5.0	ug/g	12-DEC-12								
	Cadmium (Cd)	<0.50		0.50	ug/g	12-DEC-12								
	Chromium (Cr)	27.0		1.0	ug/g	12-DEC-12								
	Cobalt (Co)	8.6		1.0	ug/g	12-DEC-12								
	Copper (Cu)	17.7		1.0	ug/g	12-DEC-12								
	Lead (Pb)	10.3		1.0	ug/g	12-DEC-12								
	Molybdenum (Mo)	<1.0		1.0	ug/g	12-DEC-12								
	Nickel (Ni)	20.7		1.0	ug/g	12-DEC-12								
	Selenium (Se)	<1.0		1.0	ug/g	12-DEC-12								
	Silver (Ag)	<0.20		0.20	ug/g	12-DEC-12								
	Thallium (Tl)	<0.50		0.50	ug/g	12-DEC-12								
	Uranium (U)	<1.0		1.0	ug/g	12-DEC-12								
	Vanadium (V)	41.5		1.0	ug/g	12-DEC-12								
	Zinc (Zn)	45.7		5.0	ug/g	12-DEC-12								
L1248030-6	BH5 - 1.5													
Sampled By: CLIENT on 11-DEC-12 @ 13:00														
Matrix: SOIL														
Physical Tests														
	% Moisture	14.8		0.10	%	11-DEC-12								
Volatile Organic Compounds														
	Acetone	<0.50		0.50	ug/g	13-DEC-12								
	Benzene	<0.020		0.020	ug/g	13-DEC-12								
	Bromodichloromethane	<0.050		0.050	ug/g	13-DEC-12								
	Bromoform	<0.050		0.050	ug/g	13-DEC-12								
	Bromomethane	<0.050		0.050	ug/g	13-DEC-12								
	Carbon tetrachloride	<0.050		0.050	ug/g	13-DEC-12								
	Chlorobenzene	<0.050		0.050	ug/g	13-DEC-12								

** Detection Limit for result exceeds Guideline Limit. Assessment against Guideline Limit cannot be made.

* Analytical result for this parameter exceeds Guideline Limit listed on this report. Guideline Limits applied:

Ontario Regulation 153/04 - April 15, 2011 Standards = [Suite] - T2-POTABLE-GROUNDWATER-ALL-TYPES-OF-PROPERTY-USE

- #1: T2-Ground Water (Coarse Soil)-All Types of Property Use

#2: T2-Ground Water (Fine Soil)-All Types of Property Use

5640 BANK STREET, /10/ MARCO STREET, and /041 MITCH OWENS ROAD, CITY OF OTTAWA, ONTARIO



ANALYTICAL GUIDELINE REPORT

L1248030 CONTD....
Page 8 of 11
15-JUL-13 07:47 (MT)

CSTA-002

Sample Details		Result	Qualifier	D.L.	Units	Analyzed	Guideline Limits	
Grouping	Analyte						#1	#2
L1248030-6	BH5 - 1.5							
Sampled By: CLIENT on 11-DEC-12 @ 13:00								
Matrix: SOIL								
Volatile Organic Compounds								
	Dibromochloromethane	<0.050		0.050	ug/g	13-DEC-12		
	Chloroform	<0.050		0.050	ug/g	13-DEC-12		
	1,2-Dibromoethane	<0.050		0.050	ug/g	13-DEC-12		
	1,2-Dichlorobenzene	<0.050		0.050	ug/g	13-DEC-12		
	1,3-Dichlorobenzene	<0.050		0.050	ug/g	13-DEC-12		
	1,4-Dichlorobenzene	<0.050		0.050	ug/g	13-DEC-12		
	Dichlorodifluoromethane	<0.050		0.050	ug/g	13-DEC-12		
	1,1-Dichloroethane	<0.050		0.050	ug/g	13-DEC-12		
	1,2-Dichloroethane	<0.050		0.050	ug/g	13-DEC-12		
	1,1-Dichloroethylene	<0.050		0.050	ug/g	13-DEC-12		
	cis-1,2-Dichloroethylene	<0.050		0.050	ug/g	13-DEC-12		
	trans-1,2-Dichloroethylene	<0.050		0.050	ug/g	13-DEC-12		
	1,3-Dichloropropene (cis & trans)	<0.042		0.042	ug/g	13-DEC-12		
	Methylene Chloride	<0.050		0.050	ug/g	13-DEC-12		
	1,2-Dichloropropane	<0.050		0.050	ug/g	13-DEC-12		
	cis-1,3-Dichloropropene	<0.030		0.030	ug/g	13-DEC-12		
	trans-1,3-Dichloropropene	<0.030		0.030	ug/g	13-DEC-12		
	Ethyl Benzene	<0.050		0.050	ug/g	13-DEC-12		
	n-Hexane	<0.050		0.050	ug/g	13-DEC-12		
	Methyl Ethyl Ketone	<0.50		0.50	ug/g	13-DEC-12		
	Methyl Isobutyl Ketone	<0.50		0.50	ug/g	13-DEC-12		
	MTBE	<0.050		0.050	ug/g	13-DEC-12		
	Styrene	<0.050		0.050	ug/g	13-DEC-12		
	1,1,1,2-Tetrachloroethane	<0.050		0.050	ug/g	13-DEC-12		
	1,1,2,2-Tetrachloroethane	<0.050		0.050	ug/g	13-DEC-12		
	Tetrachloroethylene	<0.050		0.050	ug/g	13-DEC-12		
	Toluene	<0.20		0.20	ug/g	13-DEC-12		
	1,1,1-Trichloroethane	<0.050		0.050	ug/g	13-DEC-12		
	1,1,2-Trichloroethane	<0.050		0.050	ug/g	13-DEC-12		
	Trichloroethylene	<0.050		0.050	ug/g	13-DEC-12		
	Trichlorofluoromethane	<0.050		0.050	ug/g	13-DEC-12		
	Vinyl chloride	<0.020		0.020	ug/g	13-DEC-12		
	o-Xylene	<0.020		0.020	ug/g	13-DEC-12		
	m+p-Xylenes	<0.030		0.030	ug/g	13-DEC-12		
	Xylenes (Total)	<0.050		0.050	ug/g	13-DEC-12		
	Surrogate: 4-Bromofluorobenzene	76.2		70-130	%	13-DEC-12		
	Surrogate: 1,4-Difluorobenzene	87.9		70-130	%	13-DEC-12		
Hydrocarbons								
	F1 (C6-C10)	<5.0		5.0	ug/g	13-DEC-12		
	Surrogate: 3,4-Dichlorotoluene	91.3		60-140	%	13-DEC-12		

** Detection Limit for result exceeds Guideline Limit. Assessment against Guideline Limit cannot be made.

* Analytical result for this parameter exceeds Guideline Limit listed on this report. Guideline Limits applied:

Ontario Regulation 153/04 - April 15, 2011 Standards = [Suite] - T2-POTABLE-GROUNDWATER-ALL-TYPES-OF-PROPERTY-USE

#1: T2-Ground Water (Coarse Soil)-All Types of Property Use

#2: T2-Ground Water (Fine Soil)-All Types of Property Use



CSTA-002

L1248030 CONTD....

Page 9 of 11
15-JUL-13 07:47 (MT)

Reference Information

Sample Parameter Qualifier key listed:

Qualifier	Description
SFPL	Sample was Filtered and Preserved at the laboratory

Methods Listed (if applicable):

ALS Test Code	Matrix	Test Description	Method Reference***
CA-DIS-WT	Water	Calcium (Ca) - Dissolved	EPA 200.8
ETL-SAR-CALC-WT	Water	Sodium Adsorption Ratio	Calculation
F1-F4-511-CALC-WT	Water	F1-F4 Hydrocarbon Calculated Parameters	CCME CWS-PHC DEC-2000 - PUB# 1310-L

Analytical methods used for analysis of CCME Petroleum Hydrocarbons have been validated and comply with the Reference Method for the CWS PHC.

In cases where results for both F4 and F4G are reported, the greater of the two results must be used in any application of the CWS PHC guidelines and the gravimetric heavy hydrocarbons cannot be added to the C6 to C50 hydrocarbons.

In samples where BTEX and F1 were analyzed, F1-BTEX represents a value where the sum of Benzene, Toluene, Ethylbenzene and total Xylenes has been subtracted from F1.

In samples where PAHs, F2 and F3 were analyzed, F2-Naphth represents the result where Naphthalene has been subtracted from F2. F3-PAH represents a result where the sum of Benzo(a)anthracene, Benzo(a)pyrene, Benzo(b)fluoranthene, Benzo(k)fluoranthene, Dibenzo(a,h)anthracene, Fluoranthene, Indeno(1,2,3-cd)pyrene, Phenanthrene, and Pyrene has been subtracted from F3.

Unless otherwise qualified, the following quality control criteria have been met for the F1 hydrocarbon range:

1. All extraction and analysis holding times were met.
2. Instrument performance showing response factors for C6 and C10 within 30% of the response factor for toluene.
3. Linearity of gasoline response within 15% throughout the calibration range.

Unless otherwise qualified, the following quality control criteria have been met for the F2-F4 hydrocarbon ranges:

1. All extraction and analysis holding times were met.
2. Instrument performance showing C10, C16 and C34 response factors within 10% of their average.
3. Instrument performance showing the C50 response factor within 30% of the average of the C10, C16 and C34 response factors.
4. Linearity of diesel or motor oil response within 15% throughout the calibration range.

F1-F4-511-CALC-WT	Soil	F1-F4 Hydrocarbon Calculated Parameters	CCME CWS-PHC DEC-2000 - PUB# 1310-S
-------------------	------	---	-------------------------------------

Analytical methods used for analysis of CCME Petroleum Hydrocarbons have been validated and comply with the Reference Method for the CWS PHC.

Hydrocarbon results are expressed on a dry weight basis.

In cases where results for both F4 and F4G are reported, the greater of the two results must be used in any application of the CWS PHC guidelines and the gravimetric heavy hydrocarbons cannot be added to the C6 to C50 hydrocarbons.

In samples where BTEX and F1 were analyzed, F1-BTEX represents a value where the sum of Benzene, Toluene, Ethylbenzene and total Xylenes has been subtracted from F1.

In samples where PAHs, F2 and F3 were analyzed, F2-Naphth represents the result where Naphthalene has been subtracted from F2. F3-PAH represents a result where the sum of Benzo(a)anthracene, Benzo(a)pyrene, Benzo(b)fluoranthene, Benzo(k)fluoranthene, Dibenzo(a,h)anthracene, Fluoranthene, Indeno(1,2,3-cd)pyrene, Phenanthrene, and Pyrene has been subtracted from F3.

Unless otherwise qualified, the following quality control criteria have been met for the F1 hydrocarbon range:

1. All extraction and analysis holding times were met.
2. Instrument performance showing response factors for C6 and C10 within 30% of the response factor for toluene.
3. Linearity of gasoline response within 15% throughout the calibration range.

Unless otherwise qualified, the following quality control criteria have been met for the F2-F4 hydrocarbon ranges:

1. All extraction and analysis holding times were met.
2. Instrument performance showing C10, C16 and C34 response factors within 10% of their average.
3. Instrument performance showing the C50 response factor within 30% of the average of the C10, C16 and C34 response factors.
4. Linearity of diesel or motor oil response within 15% throughout the calibration range.

F1-HS-511-WT	Water	F1-O.Reg 153/04 (July 2011)	E3398/CCME TIER 1-HS
--------------	-------	-----------------------------	----------------------

Fraction F1 is determined by analyzing by headspace-GC/FID.

Analysis conducted in accordance with the Protocol for Analytical Methods Used in the Assessment of Properties under Part XV.1 of the Environmental Protection Act (July 1, 2011), unless a subset of the Analytical Test Group (ATG) has been requested (the Protocol states that all analytes in an ATG must be reported).

F1-HS-511-WT	Soil	F1-O.Reg 153/04 (July 2011)	E3398/CCME TIER 1-HS
--------------	------	-----------------------------	----------------------

Fraction F1 is determined by extracting a soil or sediment sample as received with methanol, then analyzing by headspace-GC/FID.

Analysis conducted in accordance with the Protocol for Analytical Methods Used in the Assessment of Properties under Part XV.1 of the Environmental Protection Act (July 1, 2011), unless a subset of the Analytical Test Group (ATG) has been requested (the Protocol states that all analytes in an ATG must be reported).



CSTA-002

L1248030 CONTD....

Page 10 of 11
15-JUL-13 07:47 (MT)

Reference Information

F2-F4-511-WT Water F2-F4-O.Reg 153/04 (July 2011) MOE DECPH-E3398/CCME TIER 1

Fractions F2, F3 and F4 are determined by liquid/liquid extraction with a solvent. The solvent recovered from the extracted sample is dried and treated to remove polar material. The extract is then analyzed by GC/FID.

Analysis conducted in accordance with the Protocol for Analytical Methods Used in the Assessment of Properties under Part XV.1 of the Environmental Protection Act (July 1, 2011), unless a subset of the Analytical Test Group (ATG) has been requested (the Protocol states that all analytes in an ATG must be reported).

F2-F4-511-WT Soil F2-F4-O.Reg 153/04 (July 2011) MOE DECPH-E3398/CCME TIER 1

Fractions F2, F3 and F4 are determined by extracting a soil sample with a solvent mix. The solvent recovered from the extracted soil sample is dried and treated to remove polar material. The extract is analyzed by GC/FID.

Analysis conducted in accordance with the Protocol for Analytical Methods Used in the Assessment of Properties under Part XV.1 of the Environmental Protection Act (July 1, 2011), unless a subset of the Analytical Test Group (ATG) has been requested (the Protocol states that all analytes in an ATG must be reported).

MET-R511-WT Water Metals (O. Reg 153/04, 511 EPA 200.8
Amendments)

Ground water samples are filtered and preserved and analyzed by ICP/MS.

Analysis conducted in accordance with the Protocol for Analytical Methods Used in the Assessment of Properties under Part XV.1 of the Environmental Protection Act (July 1, 2011).

MET-UG/G-CCMS-WT Soil Metal Scan Collision Cell ICPMS EPA 200.2/6020A

Sample is vigorously digested with nitric and hydrochloric acid. Analysis is conducted by ICP/MS.

Analysis conducted in accordance with the Protocol for Analytical Methods Used in the Assessment of Properties under Part XV.1 of the Environmental Protection Act (July 1, 2011), unless a subset of the Analytical Test Group (ATG) has been requested (the Protocol states that all analytes in an ATG must be reported).

MG-DIS-WT Water Magnesium (Mg) - Dissolved EPA 200.8
MOISTURE-WT Soil % Moisture Gravimetric: Oven Dried
SAR-R511-WT Soil SAR-O.Reg 153/04 (July 2011) SW846 6010C

A dried, disaggregated solid sample is extracted with deionized water, the aqueous extract is separated from the solid, acidified and then analyzed using a ICP/OES.

Analysis conducted in accordance with the Protocol for Analytical Methods Used in the Assessment of Properties under Part XV.1 of the Environmental Protection Act (July 1, 2011).

VOC-1,3-DCP-CALC-WT Water Regulation 153 VOCs SW8260B/SW8270C
VOC-1,3-DCP-CALC-WT Soil Regulation 153 VOCs SW8260B/SW8270C
VOC-511-HS-WT Water VOC by GCMS HS O.Reg SW846 8260
153/04 (July 2011)

Liquid samples are analyzed by headspace GC/MSD.

Analysis conducted in accordance with the Protocol for Analytical Methods Used in the Assessment of Properties under Part XV.1 of the Environmental Protection Act (July 1, 2011), unless a subset of the Analytical Test Group (ATG) has been requested (the Protocol states that all analytes in an ATG must be reported).

VOC-511-HS-WT Water VOC-O.Reg 153/04 (July 2011) SW846 8260

Liquid samples are analyzed by headspace GC/MSD.

Analysis conducted in accordance with the Protocol for Analytical Methods Used in the Assessment of Properties under Part XV.1 of the Environmental Protection Act (July 1, 2011), unless a subset of the Analytical Test Group (ATG) has been requested (the Protocol states that all analytes in an ATG must be reported).

VOC-511-HS-WT Soil VOC-O.Reg 153/04 (July 2011) SW846 8260 (511)

Soil and sediment samples are extracted in methanol and analyzed by headspace-GC/MS.

Analysis conducted in accordance with the Protocol for Analytical Methods Used in the Assessment of Properties under Part XV.1 of the Environmental Protection Act (July 1, 2011), unless a subset of the Analytical Test Group (ATG) has been requested (the Protocol states that all analytes in an ATG must be reported).

*** ALS test methods may incorporate modifications from specified reference methods to improve performance.

Chain of Custody numbers:

131054

The last two letters of the above test code(s) indicate the laboratory that performed analytical analysis for that test. Refer to the list below:



CSTA-002

L1248030 CONTD...
Page 11 of 11
15-JUL-13 07:47 (MT)

Reference Information

Laboratory Definition Code	Laboratory Location	Laboratory Definition Code	Laboratory Location
WT	ALS ENVIRONMENTAL - WATERLOO, ONTARIO, CANADA		

GLOSSARY OF REPORT TERMS

Surrogates are compounds that are similar in behaviour to target analyte(s), but that do not normally occur in environmental samples. For applicable tests, surrogates are added to samples prior to analysis as a check on recovery. In reports that display the D.L. column, laboratory objectives for surrogates are listed there.

mg/kg - milligrams per kilogram based on dry weight of sample

mg/kg wwt - milligrams per kilogram based on wet weight of sample

mg/kg lwt - milligrams per kilogram based on lipid-adjusted weight

mg/L - unit of concentration based on volume, parts per million.

< - Less than.

D.L. - The reporting limit.

N/A - Result not available. Refer to qualifier code and definition for explanation.

Test results reported relate only to the samples as received by the laboratory.

UNLESS OTHERWISE STATED, ALL SAMPLES WERE RECEIVED IN ACCEPTABLE CONDITION.

Analytical results in unsigned test reports with the DRAFT watermark are subject to change, pending final QC review.

Application of guidelines is provided "as is" without warranty of any kind, either expressed or implied, including, but not limited to fitness for a particular purpose, or non-infringement. ALS assumes no responsibility for errors or omissions in the information.



131054

C of C # 00000

CHAIN OF CUSTODY / ANALYTICAL SERVICES REQUEST FORM Page 1 of 1

60 NORTHLAND ROAD, UNIT 1
WATERLOO, ON N2V 2B8
Phone: (519) 886-6910
Fax: (519) 886-9047
Toll Free: 1-800-668-9878



COMPANY NAME: **BAE-Emms**
OFFICE: **Oro Station**
PROJECT MANAGER: **Brian Emms**
PROJECT #: **C5TA-002**
PHONE: **705 715 1881** FAX:
ACCOUNT #: **19051** PO #

CRITERIA: Reg 153/04 Reg 511/09 NO
Table 1 2 3 4 5 6 7 8 9
TCLP MISA PW00
ODWS OTHER
REPORT FORMAT/DISTRIBUTION
EMAIL: FAX DIGITAL BOTH
SELECT: PDF DIGITAL BOTH
EMAIL 1: **emms@rogers.com**
EMAIL 2:

Specify date required: **14/12/12**
Service requested:
2 day TAT (50%)
Next day TAT (100%)
Same day TAT (200%)
PLEASE INDICATE FILTERED, PRESERVED OR BOTH
<---- (F, P, F/P)
SUBMISSION #: **L1248036**
ENTERED BY: **HGD**
DATE/TIME ENTERED: **DEC-11-12**
BIN #:

Sample Date/Time	SAMPLING INFORMATION				NUMBER OF CONTAINERS	ANALYSIS REQUEST	LAB ID
	Date (dd-mm-yy)	Time (24hr) (hh:mm)	TYPE	MATRIX			
11-12-12 12:00	12:00	GRAB	WATER	4	VOCs, FI	-1	
		GRAB	WATER	4	F2,3,4	-2	
		GRAB	WATER	4	Metals + SAR	-3	
		GRAB	WATER	2		-4	
		GRAB	WATER	1		-5	
		GRAB	WATER	4		-6	

SPECIAL INSTRUCTIONS/COMMENTS: **Some salt in GW-sample**
Need results by Friday PM
SAMPLED BY: *[Signature]*
RELINQUISHED BY: *[Signature]*
DATE & TIME RECEIVED AT LAB: **DEC-12-12 14:15**
RECEIVED AT LAB: **HGD**
DATE & TIME: **DEC-12-12 14:15**

THE QUESTIONS BELOW MUST BE ANSWERED FOR WATER SAMPLES (CHECK YES OR NO)
Are any samples taken from a regulated DW System? Yes No
If yes, an authorized drinking water COC MUST be used for this submission.
Is the water sampled intended to be potable for human consumption? Yes No
MEAN TEMP: **3.2°C**
OBSERVATIONS: **INIT M6**
If yes add SIF

Notes:
1. Quote number must be provided to ensure proper pricing.
2. TAT may vary dependent on complexity of analysis and lab workload at time of submission.
3. Any known or suspected hazards relating to a sample must be noted on the chain of custody in comments section.
Please contact the lab to confirm TAT's.




8577382 Canada Inc. - BAE Environmental
ATTN: BRIAN EMMS
RR 1 ORO STATION
ORO STATION ON L0L 2E0

Date Received: 02-SEP-14
Report Date: 09-SEP-14 15:50 (MT)
Version: FINAL

Client Phone: 705-715-1881

Certificate of Analysis

Lab Work Order #: L1511032
Project P.O. #: NOT SUBMITTED
Job Reference: BAE1453 GREELY
C of C Numbers: 154439
Legal Site Desc:


Mathumai Ganeshakumar
Account Manager

[This report shall not be reproduced except in full without the written authority of the Laboratory.]

ADDRESS: 95 West Beaver Creek Road, Unit 1, Richmond Hill, ON L4B 1H2 Canada | Phone: +1 905 881 9887 | Fax: +1 905 881 8062
ALS CANADA LTD Part of the ALS Group A Campbell Brothers Limited Company





ANALYTICAL GUIDELINE REPORT

L1511032 CONTD...

Page 2 of 12
09-SEP-14 15:50 (MT)

BAE1453 GREELY

Sample Details		Result	Qualifier	D.L.	Units	Analyzed	Guideline Limits			
Grouping	Analyte						#1	#2	#3	#4
L1511032-1	BHS103									
Sampled By: CLIENT on 28-AUG-14 @ 08:00										
Matrix: SOIL										
Physical Tests										
	% Moisture	7.31		0.10	%	03-SEP-14				
Metals										
	Antimony (Sb)	<1.0		1.0	ug/g	04-SEP-14	40	50	7.5 7.5	
	Arsenic (As)	1.0		1.0	ug/g	04-SEP-14	18	18	18 18	
	Barium (Ba)	17.1		1.0	ug/g	04-SEP-14	670	670	390 390	
	Beryllium (Be)	<0.50		0.50	ug/g	04-SEP-14	8	10	4 5	
	Boron (B)	<5.0		5.0	ug/g	04-SEP-14	120	120	120 120	
	Cadmium (Cd)	<0.50		0.50	ug/g	04-SEP-14	1.9	1.9	1.2 1.2	
	Chromium (Cr)	8.3		1.0	ug/g	04-SEP-14	160	160	160 160	
	Cobalt (Co)	3.6		1.0	ug/g	04-SEP-14	80	100	22 22	
	Copper (Cu)	8.0		1.0	ug/g	04-SEP-14	230	300	140 180	
	Lead (Pb)	2.6		1.0	ug/g	04-SEP-14	120	120	120 120	
	Molybdenum (Mo)	<1.0		1.0	ug/g	04-SEP-14	40	40	6.9 6.9	
	Nickel (Ni)	6.5		1.0	ug/g	04-SEP-14	270	340	100 130	
	Selenium (Se)	<1.0		1.0	ug/g	04-SEP-14	5.5	5.5	2.4 2.4	
	Silver (Ag)	<0.20		0.20	ug/g	04-SEP-14	40	50	20 25	
	Thallium (Tl)	<0.50		0.50	ug/g	04-SEP-14	3.3	3.3	1 1	
	Uranium (U)	<1.0		1.0	ug/g	04-SEP-14	33	33	23 23	
	Vanadium (V)	17.5		1.0	ug/g	04-SEP-14	86	86	86 86	
	Zinc (Zn)	8.7		5.0	ug/g	04-SEP-14	340	340	340 340	
Volatile Organic Compounds										
	Acetone	<0.50		0.50	ug/g	04-SEP-14	16	28	16 28	
	Benzene	<0.020		0.020	ug/g	04-SEP-14	0.32	0.4	0.21 0.17	
	Bromodichloromethane	<0.050		0.050	ug/g	04-SEP-14	1.5	1.9	1.5 1.9	
	Bromoform	<0.050		0.050	ug/g	04-SEP-14	0.61	1.7	0.27 0.26	
	Bromomethane	<0.050		0.050	ug/g	04-SEP-14	0.05	0.05	0.05 0.05	
	Carbon tetrachloride	<0.050		0.050	ug/g	04-SEP-14	0.21	0.71	0.05 0.12	
	Chlorobenzene	<0.050		0.050	ug/g	04-SEP-14	2.4	2.7	2.4 2.7	
	Dibromochloromethane	<0.050		0.050	ug/g	04-SEP-14	2.3	2.9	2.3 2.9	
	Chloroform	<0.050		0.050	ug/g	04-SEP-14	0.47	0.18	0.05 0.17	
	1,2-Dibromoethane	<0.050		0.050	ug/g	04-SEP-14	0.05	0.05	0.05 0.05	
	1,2-Dichlorobenzene	<0.050		0.050	ug/g	04-SEP-14	1.2	1.7	1.2 1.7	
	1,3-Dichlorobenzene	<0.050		0.050	ug/g	04-SEP-14	9.6	12	4.8 6	
	1,4-Dichlorobenzene	<0.050		0.050	ug/g	04-SEP-14	0.2	0.57	0.083 0.097	
	Dichlorodifluoromethane	<0.050		0.050	ug/g	04-SEP-14	16	25	16 25	
	1,1-Dichloroethane	<0.050		0.050	ug/g	04-SEP-14	0.47	0.6	0.47 0.6	
	1,2-Dichloroethane	<0.050		0.050	ug/g	04-SEP-14	0.05	0.05	0.05 0.05	
	1,1-Dichloroethylene	<0.050		0.050	ug/g	04-SEP-14	0.064	0.48	0.05 0.05	
	cis-1,2-Dichloroethylene	<0.050		0.050	ug/g	04-SEP-14	1.9	2.5	1.9 2.5	
	trans-1,2-Dichloroethylene	<0.050		0.050	ug/g	04-SEP-14	1.3	2.5	0.084 0.75	
	1,3-Dichloropropene (cis & trans)	<0.042		0.042	ug/g	04-SEP-14	0.059	0.081	0.05 0.081	
	Methylene Chloride	<0.050		0.050	ug/g	04-SEP-14	1.6	2	0.1 0.96	
	1,2-Dichloropropane	<0.050		0.050	ug/g	04-SEP-14	0.16	0.68	0.05 0.085	
	cis-1,3-Dichloropropene	<0.030		0.030	ug/g	04-SEP-14				

* Detection Limit for result exceeds Guideline Limit. Assessment against Guideline Limit cannot be made.

* Analytical result for this parameter exceeds Guideline Limit listed on this report. Guideline Limits applied:

Ontario Regulation 153/04 - April 15, 2011 Standards = [Suite] - ON-511-T2-RPHCC-C/F-SOIL

#1: T2-Soil-Ind/Com/Comm Property Use (Coarse)

#2: T2-Soil-Ind/Com/Comm Property Use (Fine)

#3: T2-Soil-Res/Park/Inst. Property Use (Coarse)

#4: T2-Soil-Res/Park/Inst. Property Use (Fine)

Phase II Environmental Site Assessment

5640 Bank Street, 7107 Marco Street, and 7041 Mitch Owens Road, City of Ottawa, Ontario



ANALYTICAL GUIDELINE REPORT

L1511032 CONTD...
Page 3 of 12
09-SEP-14 15:50 (MT)

BAE1453 GREELY

Sample Details		Result	Qualifier	D.L.	Units	Analyzed	Guideline Limits			
Grouping	Analyte						#1	#2	#3	#4
L1511032-1	BHS103									
Sampled By: CLIENT on 28-AUG-14 @ 08:00										
Matrix: SOIL										
Volatile Organic Compounds										
	trans-1,3-Dichloropropene	<0.030		0.030	ug/g	04-SEP-14				
	Ethyl Benzene	<0.050		0.050	ug/g	04-SEP-14	1.1	1.6	1.1	
	n-Hexane	<0.050		0.050	ug/g	04-SEP-14	46	88	2.8	
	Methyl Ethyl Ketone	<0.50		0.50	ug/g	04-SEP-14	70	88	16	
	Methyl Isobutyl Ketone	<0.50		0.50	ug/g	04-SEP-14	31	210	1.7	
	MTBE	<0.050		0.050	ug/g	04-SEP-14	1.6	2.3	0.75	
	Styrene	<0.050		0.050	ug/g	04-SEP-14	34	43	0.7	
	1,1,1,2-Tetrachloroethane	<0.050		0.050	ug/g	04-SEP-14	0.087	0.11	0.058	
	1,1,2,2-Tetrachloroethane	<0.050		0.050	ug/g	04-SEP-14	0.05	0.094	0.05	
	Tetrachloroethylene	<0.050		0.050	ug/g	04-SEP-14	1.9	2.5	0.28	
	Toluene	<0.20		0.20	ug/g	04-SEP-14	6.4	9	2.3	
	1,1,1-Trichloroethane	<0.050		0.050	ug/g	04-SEP-14	6.1	12	0.38	
	1,1,2-Trichloroethane	<0.050		0.050	ug/g	04-SEP-14	0.05	0.11	0.05	
	Trichloroethylene	<0.050		0.050	ug/g	04-SEP-14	0.55	0.61	0.061	
	Trichlorofluoromethane	<0.050		0.050	ug/g	04-SEP-14	4	5.8	4	
	Vinyl chloride	<0.020		0.020	ug/g	04-SEP-14	0.032	0.25	0.02	
	o-Xylene	<0.020		0.020	ug/g	04-SEP-14				
	m+p-Xylenes	<0.030		0.030	ug/g	04-SEP-14				
	Xylenes (Total)	<0.050		0.050	ug/g	04-SEP-14	26	30	3.1	
	Surrogate: 4-Bromofluorobenzene	111.9		70-130	%	04-SEP-14				
	Surrogate: 1,4-Difluorobenzene	100.2		70-130	%	04-SEP-14				
Hydrocarbons										
	F1 (C6-C10)	<5.0		5.0	ug/g	04-SEP-14	55	65	55	
	F1-BTEX	<5.0		5.0	ug/g	09-SEP-14	55	65	55	
	F2 (C10-C16)	<10		10	ug/g	09-SEP-14	230	250	98	
	F3 (C16-C34)	<50		50	ug/g	09-SEP-14	1700	2500	300	
	F4 (C34-C50)	<50		50	ug/g	09-SEP-14	3300	6600	2800	
	Total Hydrocarbons (C6-C50)	<72		72	ug/g	09-SEP-14				
	Chrom. to baseline at nC50	YES			No Unit	09-SEP-14				
	Surrogate: 2-Bromobenzotrifluoride	73.5		50-140	%	09-SEP-14				
	Surrogate: 3,4-Dichlorotoluene	76.8		60-140	%	04-SEP-14				
L1511032-2	BHS104									
Sampled By: CLIENT on 28-AUG-14 @ 08:00										
Matrix: SOIL										
Physical Tests										
	% Moisture	4.62		0.10	%	03-SEP-14				
Metals										
	Antimony (Sb)	<1.0		1.0	ug/g	04-SEP-14	40	50	7.5	
	Arsenic (As)	<1.0		1.0	ug/g	04-SEP-14	18	18	18	
	Barium (Ba)	16.7		1.0	ug/g	04-SEP-14	670	670	390	
	Beryllium (Be)	<0.50		0.50	ug/g	04-SEP-14	8	10	4	
	Boron (B)	<5.0		5.0	ug/g	04-SEP-14	120	120	120	
	Cadmium (Cd)	<0.50		0.50	ug/g	04-SEP-14	1.9	1.9	1.2	
	Chromium (Cr)	7.3		1.0	ug/g	04-SEP-14	160	160	160	

* Detection Limit for result exceeds Guideline Limit. Assessment against Guideline Limit cannot be made.

* Analytical result for this parameter exceeds Guideline Limit listed on this report. Guideline Limits applied:

Ontario Regulation 153/04 - April 15, 2011 Standards = [Suite] - ON-511-T2-RPHCC-C/F-SOIL

#1: T2-Soil-Ind/Com/Comm Property Use (Coarse)

#2: T2-Soil-Ind/Com/Comm Property Use (Fine)

#3: T2-Soil-Res/Park/Inst. Property Use (Coarse)

#4: T2-Soil-Res/Park/Inst. Property Use (Fine)

Phase II Environmental Site Assessment

5640 Bank Street, 7107 Marco Street, and 7041 Mitch Owens Road, City of Ottawa, Ontario



ANALYTICAL GUIDELINE REPORT

L1511032 CONTD...

Page 4 of 12

09-SEP-14 15:50 (MT)

BAE1453 GREELY

Sample Details		Result	Qualifier	D.L.	Units	Analyzed	Guideline Limits			
Grouping	Analyte						#1	#2	#3	#4
L1511032-2	BHS104									
Sampled By: CLIENT on 28-AUG-14 @ 08:00										
Matrix: SOIL										
Metals										
	Cobalt (Co)	3.1		1.0	ug/g	04-SEP-14	80	100	22	22
	Copper (Cu)	6.7		1.0	ug/g	04-SEP-14	230	300	140	180
	Lead (Pb)	1.5		1.0	ug/g	04-SEP-14	120	120	120	120
	Molybdenum (Mo)	<1.0		1.0	ug/g	04-SEP-14	40	40	6.9	6.9
	Nickel (Ni)	4.2		1.0	ug/g	04-SEP-14	270	340	100	130
	Selenium (Se)	<1.0		1.0	ug/g	04-SEP-14	5.5	5.5	2.4	2.4
	Silver (Ag)	<0.20		0.20	ug/g	04-SEP-14	40	50	20	25
	Thallium (Tl)	<0.50		0.50	ug/g	04-SEP-14	3.3	3.3	1	1
	Uranium (U)	<1.0		1.0	ug/g	04-SEP-14	33	33	23	23
	Vanadium (V)	21.4		1.0	ug/g	04-SEP-14	86	86	86	86
	Zinc (Zn)	6.9		5.0	ug/g	04-SEP-14	340	340	340	340
Volatile Organic Compounds										
	Acetone	<0.50		0.50	ug/g	04-SEP-14	16	28	16	28
	Benzene	<0.020		0.020	ug/g	04-SEP-14	0.32	0.4	0.21	0.17
	Bromodichloromethane	<0.050		0.050	ug/g	04-SEP-14	1.5	1.9	1.5	1.9
	Bromoform	<0.050		0.050	ug/g	04-SEP-14	0.61	1.7	0.27	0.26
	Bromomethane	<0.050		0.050	ug/g	04-SEP-14	0.05	0.05	0.05	0.05
	Carbon tetrachloride	<0.050		0.050	ug/g	04-SEP-14	0.21	0.71	0.05	0.12
	Chlorobenzene	<0.050		0.050	ug/g	04-SEP-14	2.4	2.7	2.4	2.7
	Dibromochloromethane	<0.050		0.050	ug/g	04-SEP-14	2.3	2.9	2.3	2.9
	Chloroform	<0.050		0.050	ug/g	04-SEP-14	0.47	0.18	0.05	0.17
	1,2-Dibromoethane	<0.050		0.050	ug/g	04-SEP-14	0.05	0.05	0.05	0.05
	1,2-Dichlorobenzene	<0.050		0.050	ug/g	04-SEP-14	1.2	1.7	1.2	1.7
	1,3-Dichlorobenzene	<0.050		0.050	ug/g	04-SEP-14	9.6	12	4.8	6
	1,4-Dichlorobenzene	<0.050		0.050	ug/g	04-SEP-14	0.2	0.57	0.083	0.097
	Dichlorodifluoromethane	<0.050		0.050	ug/g	04-SEP-14	16	25	16	25
	1,1-Dichloroethane	<0.050		0.050	ug/g	04-SEP-14	0.47	0.6	0.47	0.6
	1,2-Dichloroethane	<0.050		0.050	ug/g	04-SEP-14	0.05	0.05	0.05	0.05
	1,1-Dichloroethylene	<0.050		0.050	ug/g	04-SEP-14	0.064	0.48	0.05	0.05
	cis-1,2-Dichloroethylene	<0.050		0.050	ug/g	04-SEP-14	1.9	2.5	1.9	2.5
	trans-1,2-Dichloroethylene	<0.050		0.050	ug/g	04-SEP-14	1.3	2.5	0.084	0.75
	1,3-Dichloropropene (cis & trans)	<0.042		0.042	ug/g	04-SEP-14	0.059	0.081	0.05	0.081
	Methylene Chloride	<0.050		0.050	ug/g	04-SEP-14	1.6	2	0.1	0.96
	1,2-Dichloropropane	<0.050		0.050	ug/g	04-SEP-14	0.16	0.68	0.05	0.085
	cis-1,3-Dichloropropene	<0.030		0.030	ug/g	04-SEP-14				
	trans-1,3-Dichloropropene	<0.030		0.030	ug/g	04-SEP-14				
	Ethyl Benzene	<0.050		0.050	ug/g	04-SEP-14	1.1	1.6	1.1	1.6
	n-Hexane	<0.050		0.050	ug/g	04-SEP-14	46	88	2.8	34
	Methyl Ethyl Ketone	<0.50		0.50	ug/g	04-SEP-14	70	88	16	44
	Methyl Isobutyl Ketone	<0.50		0.50	ug/g	04-SEP-14	31	210	1.7	4.3
	MTBE	<0.050		0.050	ug/g	04-SEP-14	1.6	2.3	0.75	1.4
	Styrene	<0.050		0.050	ug/g	04-SEP-14	34	43	0.7	2.2
	1,1,1,2-Tetrachloroethane	<0.050		0.050	ug/g	04-SEP-14	0.087	0.11	0.058	0.05
	1,1,2,2-Tetrachloroethane	<0.050		0.050	ug/g	04-SEP-14	0.05	0.094	0.05	0.05

* Detection Limit for result exceeds Guideline Limit. Assessment against Guideline Limit cannot be made.

* Analytical result for this parameter exceeds Guideline Limit listed on this report. Guideline Limits applied:

Ontario Regulation 153/04 - April 15, 2011 Standards = [Suite] - ON-511-T2-RPHCC-C/F-SOIL

#1: T2-Soil-Ind/Com/Commu Property Use (Coarse)

#2: T2-Soil-Ind/Com/Commu Property Use (Fine)

#3: T2-Soil-Res/Park/Inst. Property Use (Coarse)

#4: T2-Soil-Res/Park/Inst. Property Use (Fine)

Phase II Environmental Site Assessment

5640 Bank Street, 7107 Marco Street, and 7041 Mitch Owens Road, City of Ottawa, Ontario



ANALYTICAL GUIDELINE REPORT

L1511032 CONTD...

Page 5 of 12
09-SEP-14 15:50 (MT)

BAE1453 GREELY

Sample Details		Result	Qualifier	D.L.	Units	Analyzed	Guideline Limits			
Grouping	Analyte						#1	#2	#3	#4
L1511032-2	BHS104									
Sampled By: CLIENT on 28-AUG-14 @ 08:00										
Matrix: SOIL										
Volatile Organic Compounds										
	Tetrachloroethylene	<0.050		0.050	ug/g	04-SEP-14	1.9	2.5	0.28	2.3
	Toluene	<0.20		0.20	ug/g	04-SEP-14	6.4	9	2.3	6
	1,1,1-Trichloroethane	<0.050		0.050	ug/g	04-SEP-14	6.1	12	0.38	3.4
	1,1,2-Trichloroethane	<0.050		0.050	ug/g	04-SEP-14	0.05	0.11	0.05	0.05
	Trichloroethylene	<0.050		0.050	ug/g	04-SEP-14	0.55	0.61	0.061	0.52
	Trichlorofluoromethane	<0.050		0.050	ug/g	04-SEP-14	4	5.8	4	5.8
	Vinyl chloride	<0.020		0.020	ug/g	04-SEP-14	0.032	0.25	0.02	0.022
	o-Xylene	<0.020		0.020	ug/g	04-SEP-14				
	m+p-Xylenes	<0.030		0.030	ug/g	04-SEP-14				
	Xylenes (Total)	<0.050		0.050	ug/g	04-SEP-14	26	30	3.1	25
	Surrogate: 4-Bromofluorobenzene	109.5		70-130	%	04-SEP-14				
	Surrogate: 1,4-Difluorobenzene	99.9		70-130	%	04-SEP-14				
Hydrocarbons										
	F1 (C6-C10)	<5.0		5.0	ug/g	04-SEP-14	55	65	55	65
	F1-BTEX	<5.0		5.0	ug/g	09-SEP-14	55	65	55	65
	F2 (C10-C16)	<10		10	ug/g	09-SEP-14	230	250	98	150
	F3 (C16-C34)	<50		50	ug/g	09-SEP-14	1700	2500	300	1300
	F4 (C34-C50)	<50		50	ug/g	09-SEP-14	3300	6600	2800	5600
	Total Hydrocarbons (C6-C50)	<72		72	ug/g	09-SEP-14				
	Chrom. to baseline at nC50	YES			No Unit	09-SEP-14				
	Surrogate: 2-Bromobenzotrifluoride	85.0		50-140	%	09-SEP-14				
	Surrogate: 3,4-Dichlorotoluene	78.9		60-140	%	04-SEP-14				
L1511032-3	BHS105									
Sampled By: CLIENT on 28-AUG-14 @ 08:00										
Matrix: SOIL										
Physical Tests										
	% Moisture	24.4		0.10	%	03-SEP-14				
Metals										
	Antimony (Sb)	<1.0		1.0	ug/g	04-SEP-14	40	50	7.5	7.5
	Arsenic (As)	3.4		1.0	ug/g	04-SEP-14	18	18	18	18
	Barium (Ba)	198		1.0	ug/g	04-SEP-14	670	670	390	390
	Beryllium (Be)	<0.50		0.50	ug/g	04-SEP-14	8	10	4	5
	Boron (B)	7.8		5.0	ug/g	04-SEP-14	120	120	120	120
	Cadmium (Cd)	<0.50		0.50	ug/g	04-SEP-14	1.9	1.9	1.2	1.2
	Chromium (Cr)	27.9		1.0	ug/g	04-SEP-14	160	160	160	160
	Cobalt (Co)	9.8		1.0	ug/g	04-SEP-14	80	100	22	22
	Copper (Cu)	27.2		1.0	ug/g	04-SEP-14	230	300	140	180
	Lead (Pb)	9.3		1.0	ug/g	04-SEP-14	120	120	120	120
	Molybdenum (Mo)	1.8		1.0	ug/g	04-SEP-14	40	40	6.9	6.9
	Nickel (Ni)	21.1		1.0	ug/g	04-SEP-14	270	340	100	130
	Selenium (Se)	<1.0		1.0	ug/g	04-SEP-14	5.5	5.5	2.4	2.4
	Silver (Ag)	<0.20		0.20	ug/g	04-SEP-14	40	50	20	25
	Thallium (Tl)	<0.50		0.50	ug/g	04-SEP-14	3.3	3.3	1	1
	Uranium (U)	1.7		1.0	ug/g	04-SEP-14	33	33	23	23

■ Detection Limit for result exceeds Guideline Limit. Assessment against Guideline Limit cannot be made.

■ Analytical result for this parameter exceeds Guideline Limit listed on this report. Guideline Limits applied:

Ontario Regulation 153/04 - April 15, 2011 Standards = [Suite] - ON-511-T2-RPHCC-C/F-SOIL

#1: T2-Soil-Ind/Com/Comm Property Use (Coarse)

#2: T2-Soil-Ind/Com/Comm Property Use (Fine)

#3: T2-Soil-Res/Park/Inst. Property Use (Coarse)

#4: T2-Soil-Res/Park/Inst. Property Use (Fine)

Phase II Environmental Site Assessment

5640 Bank Street, 7107 Marco Street, and 7041 Mitch Owens Road, City of Ottawa, Ontario



ANALYTICAL GUIDELINE REPORT

L1511032 CONTD...
Page 6 of 12
09-SEP-14 15:50 (MT)

BAE1453 GREELY

Sample Details		Result	Qualifier	D.L.	Units	Analyzed	Guideline Limits			
Grouping	Analyte						#1	#2	#3	#4
L1511032-3	BH5105									
Sampled By: CLIENT on 28-AUG-14 @ 08:00										
Matrix: SOIL										
Metals										
	Vanadium (V)	40.8		1.0	ug/g	04-SEP-14	86	86	86	86
	Zinc (Zn)	43.9		5.0	ug/g	04-SEP-14	340	340	340	340
Volatile Organic Compounds										
	Acetone	<0.50		0.50	ug/g	04-SEP-14	16	28	16	28
	Benzene	<0.020		0.020	ug/g	04-SEP-14	0.32	0.4	0.21	0.17
	Bromodichloromethane	<0.050		0.050	ug/g	04-SEP-14	1.5	1.9	1.5	1.9
	Bromoform	<0.050		0.050	ug/g	04-SEP-14	0.61	1.7	0.27	0.26
	Bromomethane	<0.050		0.050	ug/g	04-SEP-14	0.05	0.05	0.05	0.05
	Carbon tetrachloride	<0.050		0.050	ug/g	04-SEP-14	0.21	0.71	0.05	0.12
	Chlorobenzene	<0.050		0.050	ug/g	04-SEP-14	2.4	2.7	2.4	2.7
	Dibromochloromethane	<0.050		0.050	ug/g	04-SEP-14	2.3	2.9	2.3	2.9
	Chloroform	<0.050		0.050	ug/g	04-SEP-14	0.47	0.18	0.05	0.17
	1,2-Dibromoethane	<0.050		0.050	ug/g	04-SEP-14	0.05	0.05	0.05	0.05
	1,2-Dichlorobenzene	<0.050		0.050	ug/g	04-SEP-14	1.2	1.7	1.2	1.7
	1,3-Dichlorobenzene	<0.050		0.050	ug/g	04-SEP-14	9.6	12	4.8	6
	1,4-Dichlorobenzene	<0.050		0.050	ug/g	04-SEP-14	0.2	0.57	0.083	0.097
	Dichlorodifluoromethane	<0.050		0.050	ug/g	04-SEP-14	16	25	16	25
	1,1-Dichloroethane	<0.050		0.050	ug/g	04-SEP-14	0.47	0.6	0.47	0.6
	1,2-Dichloroethane	<0.050		0.050	ug/g	04-SEP-14	0.05	0.05	0.05	0.05
	1,1-Dichloroethylene	<0.050		0.050	ug/g	04-SEP-14	0.064	0.48	0.05	0.05
	cis-1,2-Dichloroethylene	<0.050		0.050	ug/g	04-SEP-14	1.9	2.5	1.9	2.5
	trans-1,2-Dichloroethylene	<0.050		0.050	ug/g	04-SEP-14	1.3	2.5	0.084	0.75
	1,3-Dichloropropene (cis & trans)	<0.042		0.042	ug/g	04-SEP-14	0.059	0.081	0.05	0.081
	Methylene Chloride	<0.050		0.050	ug/g	04-SEP-14	1.6	2	0.1	0.96
	1,2-Dichloropropane	<0.050		0.050	ug/g	04-SEP-14	0.16	0.68	0.05	0.085
	cis-1,3-Dichloropropene	<0.030		0.030	ug/g	04-SEP-14				
	trans-1,3-Dichloropropene	<0.030		0.030	ug/g	04-SEP-14				
	Ethyl Benzene	<0.050		0.050	ug/g	04-SEP-14	1.1	1.6	1.1	1.6
	n-Hexane	<0.050		0.050	ug/g	04-SEP-14	46	88	2.8	34
	Methyl Ethyl Ketone	<0.50		0.50	ug/g	04-SEP-14	70	88	16	44
	Methyl Isobutyl Ketone	<0.50		0.50	ug/g	04-SEP-14	31	210	1.7	4.3
	MTBE	<0.050		0.050	ug/g	04-SEP-14	1.6	2.3	0.75	1.4
	Styrene	<0.050		0.050	ug/g	04-SEP-14	34	43	0.7	2.2
	1,1,1,2-Tetrachloroethane	<0.050		0.050	ug/g	04-SEP-14	0.087	0.11	0.058	0.05
	1,1,2,2-Tetrachloroethane	<0.050		0.050	ug/g	04-SEP-14	0.05	0.094	0.05	0.05
	Tetrachloroethylene	<0.050		0.050	ug/g	04-SEP-14	1.9	2.5	0.28	2.3
	Toluene	<0.20		0.20	ug/g	04-SEP-14	6.4	9	2.3	6
	1,1,1-Trichloroethane	<0.050		0.050	ug/g	04-SEP-14	6.1	12	0.38	3.4
	1,1,2-Trichloroethane	<0.050		0.050	ug/g	04-SEP-14	0.05	0.11	0.05	0.05
	Trichloroethylene	<0.050		0.050	ug/g	04-SEP-14	0.55	0.61	0.061	0.52
	Trichlorofluoromethane	<0.050		0.050	ug/g	04-SEP-14	4	5.8	4	5.8
	Vinyl chloride	<0.020		0.020	ug/g	04-SEP-14	0.032	0.25	0.02	0.022
	o-Xylene	<0.020		0.020	ug/g	04-SEP-14				
	m+p-Xylenes	<0.030		0.030	ug/g	04-SEP-14				

** Detection Limit for result exceeds Guideline Limit. Assessment against Guideline Limit cannot be made.

* Analytical result for this parameter exceeds Guideline Limit listed on this report. Guideline Limits applied:

Ontario Regulation 153/04 - April 15, 2011 Standards = [Suite] - ON-511-T2-RPI-CC-C/F-SOIL

#1: T2-Soil-Ind/Com/Commu Property Use (Coarse)

#2: T2-Soil-Ind/Com/Commu Property Use (Fine)

#3: T2-Soil-Res/Park/Inst. Property Use (Coarse)

#4: T2-Soil-Res/Park/Inst. Property Use (Fine)

Phase II Environmental Site Assessment

5640 Bank Street, 7107 Marco Street, and 7041 Mitch Owens Road, City of Ottawa, Ontario



ANALYTICAL GUIDELINE REPORT

L1511032 CONTD...
Page 7 of 12
09-SEP-14 15:50 (MT)

BAE1453 GREELY

Sample Details		Result	Qualifier	D.L.	Units	Analyzed	Guideline Limits			
Grouping	Analyte						#1	#2	#3	#4
L1511032-3	BH5105									
Sampled By: CLIENT on 28-AUG-14 @ 08:00										
Matrix: SOIL										
Volatile Organic Compounds										
Xylenes (Total)		<0.050		0.050	ug/g	04-SEP-14	26	30	3.1	25
Surrogate: 4-Bromofluorobenzene		115.4		70-130	%	04-SEP-14				
Surrogate: 1,4-Difluorobenzene		102.0		70-130	%	04-SEP-14				
Hydrocarbons										
F1 (C6-C10)		<5.0		5.0	ug/g	04-SEP-14	55	65	55	65
F1-BTEX		<5.0		5.0	ug/g	09-SEP-14	55	65	55	65
F2 (C10-C16)		16		10	ug/g	09-SEP-14	230	250	98	150
F3 (C16-C34)		83		50	ug/g	09-SEP-14	1700	2500	300	1300
F4 (C34-C50)		<50		50	ug/g	09-SEP-14	3300	6600	2800	5600
Total Hydrocarbons (C6-C50)		98		72	ug/g	09-SEP-14				
Chrom. to baseline at nC50		YES			No Unit	09-SEP-14				
Surrogate: 2-Bromobenzotrifluoride		82.2		50-140	%	09-SEP-14				
Surrogate: 3,4-Dichlorotoluene		71.7		60-140	%	04-SEP-14				
L1511032-4	BH5112									
Sampled By: CLIENT on 28-AUG-14 @ 08:00										
Matrix: SOIL										
Physical Tests										
% Moisture		2.52		0.10	%	03-SEP-14				
Metals										
Antimony (Sb)		<1.0		1.0	ug/g	04-SEP-14	40	50	7.5	7.5
Arsenic (As)		1.7		1.0	ug/g	04-SEP-14	18	18	18	18
Barium (Ba)		30.5		1.0	ug/g	04-SEP-14	670	670	390	390
Beryllium (Be)		<0.50		0.50	ug/g	04-SEP-14	8	10	4	5
Boron (B)		<5.0		5.0	ug/g	04-SEP-14	120	120	120	120
Cadmium (Cd)		<0.50		0.50	ug/g	04-SEP-14	1.9	1.9	1.2	1.2
Chromium (Cr)		8.3		1.0	ug/g	04-SEP-14	160	160	160	160
Cobalt (Co)		4.3		1.0	ug/g	04-SEP-14	80	100	22	22
Copper (Cu)		9.5		1.0	ug/g	04-SEP-14	230	300	140	180
Lead (Pb)		4.3		1.0	ug/g	04-SEP-14	120	120	120	120
Molybdenum (Mo)		<1.0		1.0	ug/g	04-SEP-14	40	40	6.9	6.9
Nickel (Ni)		7.8		1.0	ug/g	04-SEP-14	270	340	100	130
Selenium (Se)		<1.0		1.0	ug/g	04-SEP-14	5.5	5.5	2.4	2.4
Silver (Ag)		<0.20		0.20	ug/g	04-SEP-14	40	50	20	25
Thallium (Tl)		<0.50		0.50	ug/g	04-SEP-14	3.3	3.3	1	1
Uranium (U)		<1.0		1.0	ug/g	04-SEP-14	33	33	23	23
Vanadium (V)		18.5		1.0	ug/g	04-SEP-14	86	86	86	86
Zinc (Zn)		14.6		5.0	ug/g	04-SEP-14	340	340	340	340
Volatile Organic Compounds										
Acetone		<0.50		0.50	ug/g	04-SEP-14	16	28	16	28
Benzene		<0.020		0.020	ug/g	04-SEP-14	0.32	0.4	0.21	0.17
Bromodichloromethane		<0.050		0.050	ug/g	04-SEP-14	1.5	1.9	1.5	1.9
Bromoform		<0.050		0.050	ug/g	04-SEP-14	0.61	1.7	0.27	0.26
Bromomethane		<0.050		0.050	ug/g	04-SEP-14	0.05	0.05	0.05	0.05

** Detection Limit for result exceeds Guideline Limit. Assessment against Guideline Limit cannot be made.

* Analytical result for this parameter exceeds Guideline Limit listed on this report. Guideline Limits applied:

Ontario Regulation 153/04 - April 15, 2011 Standards = [Suite] - ON-511-T2-RPI-CC-C/F-SOIL

#1: T2-Soil-Ind/Com/Commu Property Use (Coarse)

#2: T2-Soil-Ind/Com/Commu Property Use (Fine)

#3: T2-Soil-Res/Park/Inst. Property Use (Coarse)

#4: T2-Soil-Res/Park/Inst. Property Use (Fine)

Phase II Environmental Site Assessment

5640 Bank Street, 7107 Marco Street, and 7041 Mitch Owens Road, City of Ottawa, Ontario



ANALYTICAL GUIDELINE REPORT

L1511032 CONTD...
Page 8 of 12
09-SEP-14 15:50 (MT)

BAE1453 GREELY

Sample Details		Result	Qualifier	D.L.	Units	Analyzed	Guideline Limits			
Grouping	Analyte						#1	#2	#3	#4
L1511032-4	BH5112									
Sampled By: CLIENT on 28-AUG-14 @ 08:00										
Matrix: SOIL										
Volatile Organic Compounds										
	Carbon tetrachloride	<0.050		0.050	ug/g	04-SEP-14	0.21	0.71	0.05	0.12
	Chlorobenzene	<0.050		0.050	ug/g	04-SEP-14	2.4	2.7	2.4	2.7
	Dibromochloromethane	<0.050		0.050	ug/g	04-SEP-14	2.3	2.9	2.3	2.9
	Chloroform	<0.050		0.050	ug/g	04-SEP-14	0.47	0.18	0.05	0.17
	1,2-Dibromoethane	<0.050		0.050	ug/g	04-SEP-14	0.05	0.05	0.05	0.05
	1,2-Dichlorobenzene	<0.050		0.050	ug/g	04-SEP-14	1.2	1.7	1.2	1.7
	1,3-Dichlorobenzene	<0.050		0.050	ug/g	04-SEP-14	9.6	12	4.8	6
	1,4-Dichlorobenzene	<0.050		0.050	ug/g	04-SEP-14	0.2	0.57	0.083	0.097
	Dichlorodifluoromethane	<0.050		0.050	ug/g	04-SEP-14	16	25	16	25
	1,1-Dichloroethane	<0.050		0.050	ug/g	04-SEP-14	0.47	0.6	0.47	0.6
	1,2-Dichloroethane	<0.050		0.050	ug/g	04-SEP-14	0.05	0.05	0.05	0.05
	1,1-Dichloroethylene	<0.050		0.050	ug/g	04-SEP-14	0.064	0.48	0.05	0.05
	cis-1,2-Dichloroethylene	<0.050		0.050	ug/g	04-SEP-14	1.9	2.5	1.9	2.5
	trans-1,2-Dichloroethylene	<0.050		0.050	ug/g	04-SEP-14	1.3	2.5	0.084	0.75
	1,3-Dichloropropene (cis & trans)	<0.042		0.042	ug/g	04-SEP-14	0.059	0.081	0.05	0.081
	Methylene Chloride	<0.050		0.050	ug/g	04-SEP-14	1.6	2	0.1	0.96
	1,2-Dichloropropane	<0.050		0.050	ug/g	04-SEP-14	0.16	0.68	0.05	0.085
	cis-1,3-Dichloropropene	<0.030		0.030	ug/g	04-SEP-14				
	trans-1,3-Dichloropropene	<0.030		0.030	ug/g	04-SEP-14				
	Ethyl Benzene	<0.050		0.050	ug/g	04-SEP-14	1.1	1.6	1.1	1.6
	n-Hexane	<0.050		0.050	ug/g	04-SEP-14	46	88	2.8	34
	Methyl Ethyl Ketone	<0.50		0.50	ug/g	04-SEP-14	70	88	16	44
	Methyl Isobutyl Ketone	<0.50		0.50	ug/g	04-SEP-14	31	210	1.7	4.3
	MTBE	<0.050		0.050	ug/g	04-SEP-14	1.6	2.3	0.75	1.4
	Styrene	<0.050		0.050	ug/g	04-SEP-14	34	43	0.7	2.2
	1,1,1,2-Tetrachloroethane	<0.050		0.050	ug/g	04-SEP-14	0.087	0.11	0.058	0.05
	1,1,2,2-Tetrachloroethane	<0.050		0.050	ug/g	04-SEP-14	0.05	0.094	0.05	0.05
	Tetrachloroethylene	<0.050		0.050	ug/g	04-SEP-14	1.9	2.5	0.28	2.3
	Toluene	<0.20		0.20	ug/g	04-SEP-14	6.4	9	2.3	6
	1,1,1-Trichloroethane	<0.050		0.050	ug/g	04-SEP-14	6.1	12	0.38	3.4
	1,1,2-Trichloroethane	<0.050		0.050	ug/g	04-SEP-14	0.05	0.11	0.05	0.05
	Trichloroethylene	<0.050		0.050	ug/g	04-SEP-14	0.55	0.61	0.061	0.52
	Trichlorofluoromethane	<0.050		0.050	ug/g	04-SEP-14	4	5.8	4	5.8
	Vinyl chloride	<0.020		0.020	ug/g	04-SEP-14	0.032	0.25	0.02	0.022
	o-Xylene	<0.020		0.020	ug/g	04-SEP-14				
	m+p-Xylenes	<0.030		0.030	ug/g	04-SEP-14				
	Xylenes (Total)	<0.050		0.050	ug/g	04-SEP-14	26	30	3.1	25
	Surrogate: 4-Bromofluorobenzene	111.4		70-130	%	04-SEP-14				
	Surrogate: 1,4-Difluorobenzene	99.4		70-130	%	04-SEP-14				
Hydrocarbons										
	F1 (C6-C10)	<5.0		5.0	ug/g	04-SEP-14	55	65	55	65
	F1-BTEX	<5.0		5.0	ug/g	09-SEP-14	55	65	55	65
	F2 (C10-C16)	<10		10	ug/g	09-SEP-14	230	250	98	150
	F3 (C16-C34)	<50		50	ug/g	09-SEP-14	1700	2500	300	1300

** Detection Limit for result exceeds Guideline Limit. Assessment against Guideline Limit cannot be made.

* Analytical result for this parameter exceeds Guideline Limit listed on this report. Guideline Limits applied:

Ontario Regulation 153/04 - April 15, 2011 Standards = [Suite] - ON-511-T2-RPI-CC-C/F-SOIL

#1: T2-Soil-Ind/Com/Commu Property Use (Coarse)

#2: T2-Soil-Ind/Com/Commu Property Use (Fine)

#3: T2-Soil-Res/Park/Inst. Property Use (Coarse)

#4: T2-Soil-Res/Park/Inst. Property Use (Fine)

Phase II Environmental Site Assessment

5640 Bank Street, 7107 Marco Street, and 7041 Mitch Owens Road, City of Ottawa, Ontario



ANALYTICAL GUIDELINE REPORT

L1511032 CONTD...
Page 9 of 12
09-SEP-14 15:50 (MT)

BAE1453 GREELY

Sample Details		Result	Qualifier	D.L.	Units	Analyzed	Guideline Limits			
Grouping	Analyte						#1	#2	#3	#4
L1511032-4	BH5112									
Sampled By: CLIENT on 28-AUG-14 @ 08:00										
Matrix: SOIL										
Hydrocarbons										
F4 (C34-C50)		<50		50	ug/g	09-SEP-14	3300	6600	2800	5600
Total Hydrocarbons (C6-C50)		<72		72	ug/g	09-SEP-14				
Chrom. to baseline at nC50		YES			No Unit	09-SEP-14				
Surrogate: 2-Bromobenzotrifluoride		82.4		50-140	%	09-SEP-14				
Surrogate: 3,4-Dichlorotoluene		77.9		60-140	%	04-SEP-14				
L1511032-5	BH5123									
Sampled By: CLIENT on 28-AUG-14 @ 13:00										
Matrix: SOIL										
Physical Tests										
% Moisture		6.12		0.10	%	03-SEP-14				
Metals										
Antimony (Sb)		<1.0		1.0	ug/g	04-SEP-14	40	50	7.5	7.5
Arsenic (As)		3.5		1.0	ug/g	04-SEP-14	18	18	18	18
Barium (Ba)		41.8		1.0	ug/g	04-SEP-14	670	670	390	390
Beryllium (Be)		<0.50		0.50	ug/g	04-SEP-14	8	10	4	5
Boron (B)		7.7		5.0	ug/g	04-SEP-14	120	120	120	120
Cadmium (Cd)		<0.50		0.50	ug/g	04-SEP-14	1.9	1.9	1.2	1.2
Chromium (Cr)		12.8		1.0	ug/g	04-SEP-14	160	160	160	160
Cobalt (Co)		6.4		1.0	ug/g	04-SEP-14	80	100	22	22
Copper (Cu)		15.3		1.0	ug/g	04-SEP-14	230	300	140	180
Lead (Pb)		9.0		1.0	ug/g	04-SEP-14	120	120	120	120
Molybdenum (Mo)		2.0		1.0	ug/g	04-SEP-14	40	40	6.9	6.9
Nickel (Ni)		10.8		1.0	ug/g	04-SEP-14	270	340	100	130
Selenium (Se)		<1.0		1.0	ug/g	04-SEP-14	5.5	5.5	2.4	2.4
Silver (Ag)		<0.20		0.20	ug/g	04-SEP-14	40	50	20	25
Thallium (Tl)		<0.50		0.50	ug/g	04-SEP-14	3.3	3.3	1	1
Uranium (U)		<1.0		1.0	ug/g	04-SEP-14	33	33	23	23
Vanadium (V)		24.8		1.0	ug/g	04-SEP-14	86	86	86	86
Zinc (Zn)		22.0		5.0	ug/g	04-SEP-14	340	340	340	340
Volatile Organic Compounds										
Acetone		<0.50		0.50	ug/g	04-SEP-14	16	28	16	28
Benzene		<0.020		0.020	ug/g	04-SEP-14	0.32	0.4	0.21	0.17
Bromodichloromethane		<0.050		0.050	ug/g	04-SEP-14	1.5	1.9	1.5	1.9
Bromoform		<0.050		0.050	ug/g	04-SEP-14	0.61	1.7	0.27	0.26
Bromomethane		<0.050		0.050	ug/g	04-SEP-14	0.05	0.05	0.05	0.05
Carbon tetrachloride		<0.050		0.050	ug/g	04-SEP-14	0.21	0.71	0.05	0.12
Chlorobenzene		<0.050		0.050	ug/g	04-SEP-14	2.4	2.7	2.4	2.7
Dibromochloromethane		<0.050		0.050	ug/g	04-SEP-14	2.3	2.9	2.3	2.9
Chloroform		<0.050		0.050	ug/g	04-SEP-14	0.47	0.18	0.05	0.17
1,2-Dibromoethane		<0.050		0.050	ug/g	04-SEP-14	0.05	0.05	0.05	0.05
1,2-Dichlorobenzene		<0.050		0.050	ug/g	04-SEP-14	1.2	1.7	1.2	1.7
1,3-Dichlorobenzene		<0.050		0.050	ug/g	04-SEP-14	9.6	12	4.8	6
1,4-Dichlorobenzene		<0.050		0.050	ug/g	04-SEP-14	0.2	0.57	0.083	0.097

** Detection Limit for result exceeds Guideline Limit. Assessment against Guideline Limit cannot be made.

* Analytical result for this parameter exceeds Guideline Limit listed on this report. Guideline Limits applied:

Ontario Regulation 153/04 - April 15, 2011 Standards = [Suite] - ON-511-T2-RPI-CC-C/F-SOIL

#1: T2-Soil-Ind/Com/Commu Property Use (Coarse)

#2: T2-Soil-Ind/Com/Commu Property Use (Fine)

#3: T2-Soil-Res/Park/Inst. Property Use (Coarse)

#4: T2-Soil-Res/Park/Inst. Property Use (Fine)

Phase II Environmental Site Assessment

5640 Bank Street, 7107 Marco Street, and 7041 Mitch Owens Road, City of Ottawa, Ontario



ANALYTICAL GUIDELINE REPORT

L1511032 CONTD...
Page 10 of 12
09-SEP-14 15:50 (MT)

BAE1453 GREELY

Sample Details		Result	Qualifier	D.L.	Units	Analyzed	Guideline Limits			
Grouping	Analyte						#1	#2	#3	#4
L1511032-5	BH5123									
Sampled By: CLIENT on 28-AUG-14 @ 13:00										
Matrix: SOIL										
Volatile Organic Compounds										
	Dichlorodifluoromethane	<0.050		0.050	ug/g	04-SEP-14	16	25	16	25
	1,1-Dichloroethane	<0.050		0.050	ug/g	04-SEP-14	0.47	0.6	0.47	0.6
	1,2-Dichloroethane	<0.050		0.050	ug/g	04-SEP-14	0.05	0.05	0.05	0.05
	1,1-Dichloroethylene	<0.050		0.050	ug/g	04-SEP-14	0.064	0.48	0.05	0.05
	cis-1,2-Dichloroethylene	<0.050		0.050	ug/g	04-SEP-14	1.9	2.5	1.9	2.5
	trans-1,2-Dichloroethylene	<0.050		0.050	ug/g	04-SEP-14	1.3	2.5	0.084	0.75
	1,3-Dichloropropene (cis & trans)	<0.042		0.042	ug/g	04-SEP-14	0.059	0.081	0.05	0.081
	Methylene Chloride	<0.050		0.050	ug/g	04-SEP-14	1.6	2	0.1	0.96
	1,2-Dichloropropane	<0.050		0.050	ug/g	04-SEP-14	0.16	0.68	0.05	0.085
	cis-1,3-Dichloropropene	<0.030		0.030	ug/g	04-SEP-14				
	trans-1,3-Dichloropropene	<0.030		0.030	ug/g	04-SEP-14				
	Ethyl Benzene	<0.050		0.050	ug/g	04-SEP-14	1.1	1.6	1.1	1.6
	n-Hexane	<0.050		0.050	ug/g	04-SEP-14	46	88	2.8	34
	Methyl Ethyl Ketone	<0.50		0.50	ug/g	04-SEP-14	70	88	16	44
	Methyl Isobutyl Ketone	<0.50		0.50	ug/g	04-SEP-14	31	210	1.7	4.3
	MTBE	<0.050		0.050	ug/g	04-SEP-14	1.6	2.3	0.75	1.4
	Styrene	<0.050		0.050	ug/g	04-SEP-14	34	43	0.7	2.2
	1,1,1,2-Tetrachloroethane	<0.050		0.050	ug/g	04-SEP-14	0.087	0.11	0.058	0.05
	1,1,2,2-Tetrachloroethane	<0.050		0.050	ug/g	04-SEP-14	0.05	0.094	0.05	0.05
	Tetrachloroethylene	<0.050		0.050	ug/g	04-SEP-14	1.9	2.5	0.28	2.3
	Toluene	<0.20		0.20	ug/g	04-SEP-14	6.4	9	2.3	6
	1,1,1-Trichloroethane	<0.050		0.050	ug/g	04-SEP-14	6.1	12	0.38	3.4
	1,1,2-Trichloroethane	<0.050		0.050	ug/g	04-SEP-14	0.05	0.11	0.05	0.05
	Trichloroethylene	<0.050		0.050	ug/g	04-SEP-14	0.55	0.61	0.061	0.52
	Trichlorofluoromethane	<0.050		0.050	ug/g	04-SEP-14	4	5.8	4	5.8
	Vinyl chloride	<0.020		0.020	ug/g	04-SEP-14	0.032	0.25	0.02	0.022
	o-Xylene	<0.020		0.020	ug/g	04-SEP-14				
	m+p-Xylenes	<0.030		0.030	ug/g	04-SEP-14				
	Xylenes (Total)	<0.050		0.050	ug/g	04-SEP-14	26	30	3.1	25
	Surrogate: 4-Bromofluorobenzene	109.1		70-130	%	04-SEP-14				
	Surrogate: 1,4-Difluorobenzene	99.2		70-130	%	04-SEP-14				
Hydrocarbons										
	F1 (C6-C10)	<5.0		5.0	ug/g	04-SEP-14	55	65	55	65
	F1-BTEX	<5.0		5.0	ug/g	09-SEP-14	55	65	55	65
	F2 (C10-C16)	<10		10	ug/g	09-SEP-14	230	250	98	150
	F3 (C16-C34)	<50		50	ug/g	09-SEP-14	1700	2500	300	1300
	F4 (C34-C50)	<50		50	ug/g	09-SEP-14	3300	6600	2800	5600
	Total Hydrocarbons (C6-C50)	<72		72	ug/g	09-SEP-14				
	Chrom. to baseline at nC50	YES			No Unit	09-SEP-14				
	Surrogate: 2-Bromobenzotrifluoride	76.1		50-140	%	09-SEP-14				
	Surrogate: 3,4-Dichlorotoluene	78.9		60-140	%	04-SEP-14				

** Detection Limit for result exceeds Guideline Limit. Assessment against Guideline Limit cannot be made.

* Analytical result for this parameter exceeds Guideline Limit listed on this report. Guideline Limits applied:

Ontario Regulation 153/04 - April 15, 2011 Standards = [Suite] - ON-511-T2-RPI-CC-C/F-SOIL

#1: T2-Soil-Ind/Com/Commu Property Use (Coarse)

#2: T2-Soil-Ind/Com/Commu Property Use (Fine)

#3: T2-Soil-Res/Park/Inst. Property Use (Coarse)

#4: T2-Soil-Res/Park/Inst. Property Use (Fine)

Phase II Environmental Site Assessment

5640 Bank Street, 7107 Marco Street, and 7041 Mitch Owens Road, City of Ottawa, Ontario



BAE1453 GREELY

L1511032 CONTD...

Page 11 of 12
09-SEP-14 15:50 (MT)

Reference Information

Qualifiers for Sample Submission Listed:

Qualifier	Description
CINT	Cooling Initiated. Samples were received packed with ice or ice packs and were sampled the same day as received.

Methods Listed (If applicable):

ALS Test Code	Matrix	Test Description	Method Reference***
F1-F4-511-CALC-WT	Soil	F1-F4 Hydrocarbon Calculated Parameters	CCME CWS-PHC DEC-2000 - PUB# 1310-S

Analytical methods used for analysis of CCME Petroleum Hydrocarbons have been validated and comply with the Reference Method for the CWS PHC.

Hydrocarbon results are expressed on a dry weight basis.

In cases where results for both F4 and F4G are reported, the greater of the two results must be used in any application of the CWS PHC guidelines and the gravimetric heavy hydrocarbons cannot be added to the C6 to C50 hydrocarbons.

In samples where BTEX and F1 were analyzed, F1-BTEX represents a value where the sum of Benzene, Toluene, Ethylbenzene and total Xylenes has been subtracted from F1.

In samples where PAHs, F2 and F3 were analyzed, F2-Naphth represents the result where Naphthalene has been subtracted from F2. F3-PAH represents a result where the sum of Benzo(a)anthracene, Benzo(a)pyrene, Benzo(b)fluoranthene, Benzo(k)fluoranthene, Dibenzo(a,h)anthracene, Fluoranthene, Indeno(1,2,3-cd)pyrene, Phenanthrene, and Pyrene has been subtracted from F3.

Unless otherwise qualified, the following quality control criteria have been met for the F1 hydrocarbon range:

1. All extraction and analysis holding times were met.
2. Instrument performance showing response factors for C6 and C10 within 30% of the response factor for toluene.
3. Linearity of gasoline response within 15% throughout the calibration range.

Unless otherwise qualified, the following quality control criteria have been met for the F2-F4 hydrocarbon ranges:

1. All extraction and analysis holding times were met.
2. Instrument performance showing C10, C16 and C34 response factors within 10% of their average.
3. Instrument performance showing the C50 response factor within 30% of the average of the C10, C16 and C34 response factors.
4. Linearity of diesel or motor oil response within 15% throughout the calibration range.

F1-HS-511-WT	Soil	F1-O.Reg 153/04 (July 2011)	E3398/CCME TIER 1-HS
--------------	------	-----------------------------	----------------------

Fraction F1 is determined by extracting a soil or sediment sample as received with methanol, then analyzing by headspace-GC/FID.

Analysis conducted in accordance with the Protocol for Analytical Methods Used in the Assessment of Properties under Part XV.1 of the Environmental Protection Act (July 1, 2011), unless a subset of the Analytical Test Group (ATG) has been requested (the Protocol states that all analytes in an ATG must be reported).

F2-F4-511-WT	Soil	F2-F4-O.Reg 153/04 (July 2011)	MOE DECPH-E3398/CCME TIER 1
--------------	------	--------------------------------	-----------------------------

Fractions F2, F3 and F4 are determined by extracting a soil sample with a solvent mix. The solvent recovered from the extracted soil sample is dried and treated to remove polar material. The extract is analyzed by GC/FID.

Analysis conducted in accordance with the Protocol for Analytical Methods Used in the Assessment of Properties under Part XV.1 of the Environmental Protection Act (July 1, 2011), unless a subset of the Analytical Test Group (ATG) has been requested (the Protocol states that all analytes in an ATG must be reported).

MET-UG/G-CCMS-WT	Soil	Metal Scan Collision Cell ICPMS	EPA 200.2/6020A
------------------	------	---------------------------------	-----------------

Sample is vigorously digested with nitric and hydrochloric acid. Analysis is conducted by ICP/MS.

Analysis conducted in accordance with the Protocol for Analytical Methods Used in the Assessment of Properties under Part XV.1 of the Environmental Protection Act (July 1, 2011), unless a subset of the Analytical Test Group (ATG) has been requested (the Protocol states that all analytes in an ATG must be reported).

MOISTURE-WT	Soil	% Moisture	Gravimetric: Oven Dried
VOC-1,3-DCP-CALC-WT	Soil	Regulation 153 VOCs	SW8260B/SW8270C
VOC-511-HS-WT	Soil	VOC-O.Reg 153/04 (July 2011)	SW846 8260 (511)

Soil and sediment samples are extracted in methanol and analyzed by headspace-GC/MS.

Analysis conducted in accordance with the Protocol for Analytical Methods Used in the Assessment of Properties under Part XV.1 of the Environmental Protection Act (July 1, 2011), unless a subset of the Analytical Test Group (ATG) has been requested (the Protocol states that all analytes in an ATG must be reported).

XYLENES-SUM-CALC-WT	Soil	Sum of Xylene Isomer Concentrations	CALCULATION
---------------------	------	-------------------------------------	-------------

Total xylenes represents the sum of o-xylene and m&p-xylene.

*** ALS test methods may incorporate modifications from specified reference methods to improve performance.



BAE1453 GREELY

L1511032 CONTD...
Page 12 of 12
09-SEP-14 15:50 (MT)

Reference Information

Chain of Custody numbers:

154439

The last two letters of the above test code(s) indicate the laboratory that performed analytical analysis for that test. Refer to the list below:

Laboratory Definition Code	Laboratory Location	Laboratory Definition Code	Laboratory Location
WT	ALS ENVIRONMENTAL - WATERLOO, ONTARIO, CANADA		

GLOSSARY OF REPORT TERMS

Surrogates are compounds that are similar in behaviour to target analyte(s), but that do not normally occur in environmental samples. For applicable tests, surrogates are added to samples prior to analysis as a check on recovery. In reports that display the D.L. column, laboratory objectives for surrogates are listed there.

mg/kg - milligrams per kilogram based on dry weight of sample
mg/kg wwt - milligrams per kilogram based on wet weight of sample
mg/kg lw - milligrams per kilogram based on lipid-adjusted weight
mg/L - unit of concentration based on volume, parts per million.

< - Less than.

D.L. - The reporting limit.

N/A - Result not available. Refer to qualifier code and definition for explanation.

Test results reported relate only to the samples as received by the laboratory.

UNLESS OTHERWISE STATED, ALL SAMPLES WERE RECEIVED IN ACCEPTABLE CONDITION.

Analytical results in unsigned test reports with the DRAFT watermark are subject to change, pending final QC review.

Application of guidelines is provided "as is" without warranty of any kind, either expressed or implied, including, but not limited to fitness for a particular purpose, or non-infringement. ALS assumes no responsibility for errors or omissions in the information.



Quality Control Report

Workorder: L1511032

Report Date: 09-SEP-14

Page 1 of 13

Client: 8577382 Canada Inc. - BAE Environmental
RR 1 ORO STATION
ORO STATION ON L0L 2E0

Contact: BRIAN EMMS

Test	Matrix	Reference	Result	Qualifier	Units	RPD	Limit	Analyzed
F1-HS-511-WT	Soil							
Batch	R2938061							
WG1942580-1	CVS							
F1 (C6-C10)			80.7		%		80-120	04-SEP-14
WG1942583-3	DUP	WG1942583-5						
F1 (C6-C10)		<5.0	<5.0	RPD-NA	ug/g	N/A	50	04-SEP-14
WG1942583-2	LC\$							
F1 (C6-C10)			102.2		%		80-120	04-SEP-14
WG1942583-1	MB							
F1 (C6-C10)			<5.0		ug/g		5	04-SEP-14
Surrogate: 3,4-Dichlorotoluene			76.9		%		60-140	04-SEP-14
WG1942583-7	MS	WG1942583-6						
F1 (C6-C10)			87.1		%		60-140	04-SEP-14
F2-F4-511-WT	Soil							
Batch	R2942532							
WG1944623-4	CRM	ALS PHC2 IRM						
F2 (C10-C16)			92.1		%		70-130	09-SEP-14
F3 (C16-C34)			106.4		%		70-130	09-SEP-14
F4 (C34-C50)			114.8		%		70-130	09-SEP-14
WG1947625-1	CVS							
F2 (C10-C16)			90.2		%		80-120	09-SEP-14
F3 (C16-C34)			100.9		%		80-120	09-SEP-14
F4 (C34-C50)			103.5		%		80-120	09-SEP-14
WG1944623-9	DUP	L1511032-1						
F2 (C10-C16)		<10	<10	RPD-NA	ug/g	N/A	40	09-SEP-14
F3 (C16-C34)		<50	<50	RPD-NA	ug/g	N/A	40	09-SEP-14
F4 (C34-C50)		<50	<50	RPD-NA	ug/g	N/A	40	09-SEP-14
WG1944623-2	LC\$							
F2 (C10-C16)			87.9		%		80-120	09-SEP-14
F3 (C16-C34)			99.7		%		80-120	09-SEP-14
F4 (C34-C50)			100.8		%		80-120	09-SEP-14
WG1944623-3	LCSD	WG1944623-2						
F2 (C10-C16)		87.9	93.4		%	6.1	50	09-SEP-14
F3 (C16-C34)		99.7	109.1		%	9.0	50	09-SEP-14
F4 (C34-C50)		100.8	133.9		%	28	50	09-SEP-14
WG1944623-1	MB							
F2 (C10-C16)			<10		ug/g		10	09-SEP-14
F3 (C16-C34)			<50		ug/g		50	09-SEP-14



Quality Control Report

Workorder: L1511032

Report Date: 09-SEP-14

Page 2 of 13

Client: 8577382 Canada Inc. - BAE Environmental
RR 1 ORO STATION
ORO STATION ON L0L 2E0

Contact: BRIAN EMMS

Test	Matrix	Reference	Result	Qualifier	Units	RPD	Limit	Analyzed
F2-F4-511-WT	Soil							
Batch	R2942532							
WG1944623-1	MB							
F4 (C34-C50)			<50		ug/g		50	09-SEP-14
Surrogate: 2-Bromobenzotrifluoride			76.7		%		50-140	09-SEP-14
WG1944623-10	MS	L1511032-1						
F2 (C10-C16)			87.6		%		60-140	09-SEP-14
F3 (C16-C34)			99.4		%		60-140	09-SEP-14
F4 (C34-C50)			111.5		%		60-140	09-SEP-14
MET-UG/G-CCMS-WT	Soil							
Batch	R2938936							
WG1944231-2	CVS							
Antimony (Sb)			99.8		%		70-130	04-SEP-14
Arsenic (As)			97.9		%		70-130	04-SEP-14
Barium (Ba)			97.2		%		70-130	04-SEP-14
Beryllium (Be)			93.0		%		70-130	04-SEP-14
Boron (B)			97.5		%		70-130	04-SEP-14
Cadmium (Cd)			99.5		%		70-130	04-SEP-14
Chromium (Cr)			97.5		%		70-130	04-SEP-14
Cobalt (Co)			99.7		%		70-130	04-SEP-14
Copper (Cu)			98.0		%		70-130	04-SEP-14
Lead (Pb)			104.8		%		70-130	04-SEP-14
Molybdenum (Mo)			95.8		%		70-130	04-SEP-14
Nickel (Ni)			98.3		%		70-130	04-SEP-14
Selenium (Se)			100.5		%		70-130	04-SEP-14
Silver (Ag)			100.9		%		70-130	04-SEP-14
Thallium (Tl)			93.5		%		70-130	04-SEP-14
Uranium (U)			87.0		%		70-130	04-SEP-14
Vanadium (V)			98.1		%		70-130	04-SEP-14
Zinc (Zn)			81.3		%		70-130	04-SEP-14
WG1944171-6	DUP	WG1944171-5						
Antimony (Sb)		<1.0	<1.0	RPD-NA	ug/g	N/A	30	04-SEP-14
Arsenic (As)		2.5	2.46		ug/g	2.3	30	04-SEP-14
Barium (Ba)		77.5	75.0		ug/g	3.3	40	04-SEP-14
Beryllium (Be)		<0.50	<0.50	RPD-NA	ug/g	N/A	30	04-SEP-14
Boron (B)		<5.0	<5.0	RPD-NA	ug/g	N/A	30	04-SEP-14
Cadmium (Cd)		<0.50	<0.50	RPD-NA	ug/g	N/A	30	04-SEP-14



Quality Control Report

Workorder: L1511032

Report Date: 09-SEP-14

Page 3 of 13

Client: 8577382 Canada Inc. - BAE Environmental
RR 1 ORO STATION
ORO STATION ON L0L 2E0

Contact: BRIAN EMMS

Test	Matrix	Reference	Result	Qualifier	Units	RPD	Limit	Analyzed
MET-UG/G-CCMS-WT	Soil							
Batch	R2938936							
WG1944171-6	DUP	WG1944171-5						
Chromium (Cr)		67.5	63.6		ug/g	5.9	30	04-SEP-14
Cobalt (Co)		18.9	18.4		ug/g	3.0	30	04-SEP-14
Copper (Cu)		69.7	67.8		ug/g	2.8	30	04-SEP-14
Lead (Pb)		6.4	6.0		ug/g	7.6	40	04-SEP-14
Molybdenum (Mo)		<1.0	<1.0	RPD-NA	ug/g	N/A	40	04-SEP-14
Nickel (Ni)		46.0	45.4		ug/g	1.3	30	04-SEP-14
Selenium (Se)		<1.0	<1.0	RPD-NA	ug/g	N/A	30	04-SEP-14
Silver (Ag)		<0.20	<0.20	RPD-NA	ug/g	N/A	40	04-SEP-14
Thallium (Tl)		<0.50	<0.50	RPD-NA	ug/g	N/A	30	04-SEP-14
Uranium (U)		<1.0	<1.0	RPD-NA	ug/g	N/A	30	04-SEP-14
Vanadium (V)		68.3	68.1		ug/g	0.3	30	04-SEP-14
Zinc (Zn)		52.2	50.7		ug/g	3.0	30	04-SEP-14
WG1944171-2	IRM	ALS MET IRM1						
Antimony (Sb)			91.2		%		70-130	04-SEP-14
Arsenic (As)			90.5		%		70-130	04-SEP-14
Barium (Ba)			93.1		%		70-130	04-SEP-14
Beryllium (Be)			91.2		%		70-130	04-SEP-14
Boron (B)			94.2		%		70-130	04-SEP-14
Cadmium (Cd)			96.4		%		70-130	04-SEP-14
Chromium (Cr)			96.6		%		70-130	04-SEP-14
Cobalt (Co)			94.9		%		70-130	04-SEP-14
Copper (Cu)			94.0		%		70-130	04-SEP-14
Lead (Pb)			90.0		%		70-130	04-SEP-14
Molybdenum (Mo)			1.8		ug/g		1.1-3.1	04-SEP-14
Nickel (Ni)			93.0		%		70-130	04-SEP-14
Selenium (Se)			98.5		%		70-130	04-SEP-14
Silver (Ag)			95.8		%		70-130	04-SEP-14
Thallium (Tl)			87.3		%		70-130	04-SEP-14
Uranium (U)			1.4		ug/g		0.8-2.8	04-SEP-14
Vanadium (V)			93.6		%		70-130	04-SEP-14
Zinc (Zn)			81.6		%		70-130	04-SEP-14
WG1944171-3	LCS							
Antimony (Sb)			98.3		%		80-120	04-SEP-14
Arsenic (As)			94.5		%		80-120	04-SEP-14



Quality Control Report

Workorder: L1511032

Report Date: 09-SEP-14

Page 4 of 13

Client: 8577382 Canada Inc. - BAE Environmental
RR 1 ORO STATION
ORO STATION ON L0L 2E0

Contact: BRIAN EMMS

Test	Matrix	Reference	Result	Qualifier	Units	RPD	Limit	Analyzed
MET-UG/G-CCMS-WT	Soil							
Batch	R2938936							
WG1944171-3	LCS							
Arsenic (As)			94.5		%		80-120	04-SEP-14
Barium (Ba)			98.8		%		80-120	04-SEP-14
Beryllium (Be)			92.3		%		80-120	04-SEP-14
Boron (B)			98.2		%		80-120	04-SEP-14
Cadmium (Cd)			98.1		%		80-120	04-SEP-14
Chromium (Cr)			97.7		%		80-120	04-SEP-14
Cobalt (Co)			95.9		%		80-120	04-SEP-14
Copper (Cu)			96.4		%		80-120	04-SEP-14
Lead (Pb)			95.1		%		80-120	04-SEP-14
Molybdenum (Mo)			96.5		%		80-120	04-SEP-14
Nickel (Ni)			95.8		%		80-120	04-SEP-14
Selenium (Se)			103.3		%		80-120	04-SEP-14
Silver (Ag)			97.8		%		80-120	04-SEP-14
Thallium (Tl)			100.1		%		80-120	04-SEP-14
Uranium (U)			94.8		%		80-120	04-SEP-14
Vanadium (V)			98.8		%		80-120	04-SEP-14
Zinc (Zn)			83.2		%		80-120	04-SEP-14
WG1944171-1	MB							
Antimony (Sb)			<1.0		ug/g		1	04-SEP-14
Arsenic (As)			<0.20		ug/g		0.2	04-SEP-14
Barium (Ba)			<1.0		ug/g		1	04-SEP-14
Beryllium (Be)			<0.50		ug/g		0.5	04-SEP-14
Boron (B)			<5.0		ug/g		5	04-SEP-14
Cadmium (Cd)			<0.50		ug/g		0.5	04-SEP-14
Chromium (Cr)			<1.0		ug/g		1	04-SEP-14
Cobalt (Co)			<1.0		ug/g		1	04-SEP-14
Copper (Cu)			<1.0		ug/g		1	04-SEP-14
Lead (Pb)			<1.0		ug/g		1	04-SEP-14
Molybdenum (Mo)			<1.0		ug/g		1	04-SEP-14
Nickel (Ni)			<1.0		ug/g		1	04-SEP-14
Selenium (Se)			<1.0		ug/g		1	04-SEP-14
Silver (Ag)			<0.20		ug/g		0.2	04-SEP-14
Thallium (Tl)			<0.50		ug/g		0.5	04-SEP-14
Uranium (U)			<1.0		ug/g		1	04-SEP-14



Quality Control Report

Workorder: L1511032

Report Date: 09-SEP-14

Page 5 of 13

Client: 8577382 Canada Inc. - BAE Environmental
RR 1 ORO STATION
ORO STATION ON L0L 2E0

Contact: BRIAN EMMS

Test	Matrix	Reference	Result	Qualifier	Units	RPD	Limit	Analyzed
MET-UG/G-CCMS-WT		Soil						
Batch	R2938936							
WG1944171-1	MB							
Vanadium (V)			<1.0		ug/g		1	04-SEP-14
Zinc (Zn)			<5.0		ug/g		5	04-SEP-14
WG1944171-7	MS	WG1944171-5						
Antimony (Sb)			85.3		%		70-130	04-SEP-14
Arsenic (As)			N/A	MS-B	%		-	04-SEP-14
Barium (Ba)			N/A	MS-B	%		-	04-SEP-14
Beryllium (Be)			108.3		%		70-130	04-SEP-14
Boron (B)			127.3		%		70-130	04-SEP-14
Cadmium (Cd)			106.5		%		70-130	04-SEP-14
Chromium (Cr)			N/A	MS-B	%		-	04-SEP-14
Cobalt (Co)			N/A	MS-B	%		-	04-SEP-14
Copper (Cu)			N/A	MS-B	%		-	04-SEP-14
Lead (Pb)			N/A	MS-B	%		-	04-SEP-14
Molybdenum (Mo)			118.2		%		70-130	04-SEP-14
Nickel (Ni)			N/A	MS-B	%		-	04-SEP-14
Selenium (Se)			114.6		%		70-130	04-SEP-14
Silver (Ag)			106.9		%		70-130	04-SEP-14
Thallium (Tl)			99.7		%		70-130	04-SEP-14
Uranium (U)			109.5		%		70-130	04-SEP-14
Vanadium (V)			N/A	MS-B	%		-	04-SEP-14
Zinc (Zn)			N/A	MS-B	%		-	04-SEP-14
MOISTURE-WT		Soil						
Batch	R2935835							
WG1943201-3	DUP	L1508948-2						
% Moisture		2.59	2.57		%	1.0	30	03-SEP-14
WG1943201-2	LCS							
% Moisture			109.4		%		70-130	03-SEP-14
WG1943201-1	MB							
% Moisture			<0.10		%		0.1	03-SEP-14
VOC-511-HS-WT		Soil						
Batch	R2938061							
WG1942580-1	CVS							
1,1,1,2-Tetrachloroethane			97.5		%		75-125	04-SEP-14
1,1,2,2-Tetrachloroethane			96.3		%		75-125	04-SEP-14



Quality Control Report

Workorder: L1511032

Report Date: 09-SEP-14

Page 6 of 13

Client: 8577382 Canada Inc. - BAE Environmental
RR 1 ORO STATION
ORO STATION ON L0L 2E0

Contact: BRIAN EMMS

Test	Matrix	Reference	Result	Qualifier	Units	RPD	Limit	Analyzed
VOC-511-HS-WT	Soil							
Batch	R2938061							
WG1942580-1	CV5							
1,1,1-Trichloroethane			86.8		%		75-125	04-SEP-14
1,1,2-Trichloroethane			99.2		%		75-125	04-SEP-14
1,1-Dichloroethane			86.9		%		75-125	04-SEP-14
1,1-Dichloroethylene			75.8		%		70-130	04-SEP-14
1,2-Dibromoethane			95.3		%		75-125	04-SEP-14
1,2-Dichlorobenzene			96.6		%		75-125	04-SEP-14
1,2-Dichloroethane			91.2		%		75-125	04-SEP-14
1,2-Dichloropropane			91.5		%		75-125	04-SEP-14
1,3-Dichlorobenzene			94.0		%		70-130	04-SEP-14
1,4-Dichlorobenzene			94.2		%		75-125	04-SEP-14
Acetone			89.9		%		70-130	04-SEP-14
Benzene			87.9		%		75-125	04-SEP-14
Bromodichloromethane			85.6		%		75-125	04-SEP-14
Bromoform			96.0		%		70-130	04-SEP-14
Bromomethane			80.3		%		70-130	04-SEP-14
Carbon tetrachloride			84.9		%		75-125	04-SEP-14
Chlorobenzene			97.2		%		75-125	04-SEP-14
Chloroform			91.0		%		75-125	04-SEP-14
cis-1,2-Dichloroethylene			88.1		%		75-125	04-SEP-14
cis-1,3-Dichloropropene			95.3		%		75-125	04-SEP-14
Dibromochloromethane			98.2		%		75-125	04-SEP-14
Dichlorodifluoromethane			75.3		%		60-140	04-SEP-14
Ethyl Benzene			99.4		%		75-125	04-SEP-14
n-Hexane			86.4		%		75-125	04-SEP-14
Methylene Chloride			86.9		%		75-125	04-SEP-14
MTBE			88.6		%		75-125	04-SEP-14
m+p-Xylenes			91.8		%		70-130	04-SEP-14
Methyl Ethyl Ketone			84.8		%		70-130	04-SEP-14
Methyl Isobutyl Ketone			97.0		%		70-130	04-SEP-14
o-Xylene			101.0		%		75-125	04-SEP-14
Styrene			100.2		%		75-125	04-SEP-14
Tetrachloroethylene			97.4		%		75-125	04-SEP-14
Toluene			89.0		%		75-125	04-SEP-14



Quality Control Report

Workorder: L1511032

Report Date: 09-SEP-14

Page 7 of 13

Client: 8577382 Canada Inc. - BAE Environmental
RR 1 ORO STATION
ORO STATION ON L0L 2E0

Contact: BRIAN EMMS

Test	Matrix	Reference	Result	Qualifier	Units	RPD	Limit	Analyzed
VOC-511-HS-WT	Soil							
Batch	R2938061							
WG1942580-1	CVS							
trans-1,2-Dichloroethylene			83.3		%		75-125	04-SEP-14
trans-1,3-Dichloropropene			83.9		%		75-125	04-SEP-14
Trichloroethylene			88.6		%		70-130	04-SEP-14
Trichlorofluoromethane			86.0		%		70-130	04-SEP-14
Vinyl chloride			86.3		%		70-130	04-SEP-14
WG1942583-3	DUP	WG1942583-5						
1,1,1,2-Tetrachloroethane		<0.050	<0.050	RPD-NA	ug/g	N/A	40	04-SEP-14
1,1,2,2-Tetrachloroethane		<0.050	<0.050	RPD-NA	ug/g	N/A	40	04-SEP-14
1,1,1-Trichloroethane		<0.050	<0.050	RPD-NA	ug/g	N/A	40	04-SEP-14
1,1,2-Trichloroethane		<0.050	<0.050	RPD-NA	ug/g	N/A	40	04-SEP-14
1,1-Dichloroethane		<0.050	<0.050	RPD-NA	ug/g	N/A	40	04-SEP-14
1,1-Dichloroethylene		<0.050	<0.050	RPD-NA	ug/g	N/A	40	04-SEP-14
1,2-Dibromoethane		<0.050	<0.050	RPD-NA	ug/g	N/A	40	04-SEP-14
1,2-Dichlorobenzene		<0.050	<0.050	RPD-NA	ug/g	N/A	40	04-SEP-14
1,2-Dichloroethane		<0.050	<0.050	RPD-NA	ug/g	N/A	40	04-SEP-14
1,2-Dichloropropane		<0.050	<0.050	RPD-NA	ug/g	N/A	40	04-SEP-14
1,3-Dichlorobenzene		<0.050	<0.050	RPD-NA	ug/g	N/A	40	04-SEP-14
1,4-Dichlorobenzene		<0.050	<0.050	RPD-NA	ug/g	N/A	40	04-SEP-14
Acetone		<0.50	<0.50	RPD-NA	ug/g	N/A	40	04-SEP-14
Benzene		<0.020	<0.020	RPD-NA	ug/g	N/A	40	04-SEP-14
Bromodichloromethane		<0.050	<0.050	RPD-NA	ug/g	N/A	40	04-SEP-14
Bromoform		<0.050	<0.050	RPD-NA	ug/g	N/A	40	04-SEP-14
Bromomethane		<0.050	<0.050	RPD-NA	ug/g	N/A	40	04-SEP-14
Carbon tetrachloride		<0.050	<0.050	RPD-NA	ug/g	N/A	40	04-SEP-14
Chlorobenzene		<0.050	<0.050	RPD-NA	ug/g	N/A	40	04-SEP-14
Chloroform		<0.050	<0.050	RPD-NA	ug/g	N/A	40	04-SEP-14
cis-1,2-Dichloroethylene		<0.050	<0.050	RPD-NA	ug/g	N/A	40	04-SEP-14
cis-1,3-Dichloropropene		<0.030	<0.030	RPD-NA	ug/g	N/A	40	04-SEP-14
Dibromochloromethane		<0.050	<0.050	RPD-NA	ug/g	N/A	40	04-SEP-14
Dichlorodifluoromethane		<0.050	<0.050	RPD-NA	ug/g	N/A	40	04-SEP-14
Ethyl Benzene		<0.050	<0.050	RPD-NA	ug/g	N/A	40	04-SEP-14
n-Hexane		<0.050	<0.050	RPD-NA	ug/g	N/A	40	04-SEP-14
Methylene Chloride		<0.050	<0.050	RPD-NA	ug/g	N/A	40	04-SEP-14



Quality Control Report

Workorder: L1511032

Report Date: 09-SEP-14

Page 8 of 13

Client: 8577382 Canada Inc. - BAE Environmental
RR 1 ORO STATION
ORO STATION ON L0L 2E0

Contact: BRIAN EMMS

Test	Matrix	Reference	Result	Qualifier	Units	RPD	Limit	Analyzed
VOC-511-HS-WT	Soil							
Batch	R2938061							
WG1942583-3	DUP	WG1942583-5						
MTBE		<0.050	<0.050	RPD-NA	ug/g	N/A	40	04-SEP-14
m+p-Xylenes		<0.030	<0.030	RPD-NA	ug/g	N/A	40	04-SEP-14
Methyl Ethyl Ketone		<0.50	<0.50	RPD-NA	ug/g	N/A	40	04-SEP-14
Methyl Isobutyl Ketone		<0.50	<0.50	RPD-NA	ug/g	N/A	40	04-SEP-14
o-Xylene		<0.020	<0.020	RPD-NA	ug/g	N/A	40	04-SEP-14
Styrene		<0.050	<0.050	RPD-NA	ug/g	N/A	40	04-SEP-14
Tetrachloroethylene		<0.050	<0.050	RPD-NA	ug/g	N/A	40	04-SEP-14
Toluene		<0.20	<0.20	RPD-NA	ug/g	N/A	40	04-SEP-14
trans-1,2-Dichloroethylene		<0.050	<0.050	RPD-NA	ug/g	N/A	40	04-SEP-14
trans-1,3-Dichloropropene		<0.030	<0.030	RPD-NA	ug/g	N/A	40	04-SEP-14
Trichloroethylene		<0.050	<0.050	RPD-NA	ug/g	N/A	40	04-SEP-14
Trichlorofluoromethane		<0.050	<0.050	RPD-NA	ug/g	N/A	40	04-SEP-14
Vinyl chloride		<0.020	<0.020	RPD-NA	ug/g	N/A	40	04-SEP-14
WG1942583-2	LCS							
1,1,1,2-Tetrachloroethane			95.2		%		60-130	04-SEP-14
1,1,2,2-Tetrachloroethane			82.8		%		60-130	04-SEP-14
1,1,1-Trichloroethane			99.7		%		60-130	04-SEP-14
1,1,2-Trichloroethane			89.6		%		60-130	04-SEP-14
1,1-Dichloroethane			96.0		%		60-130	04-SEP-14
1,1-Dichloroethylene			90.0		%		60-130	04-SEP-14
1,2-Dibromoethane			83.5		%		70-130	04-SEP-14
1,2-Dichlorobenzene			95.6		%		70-130	04-SEP-14
1,2-Dichloroethane			88.7		%		60-130	04-SEP-14
1,2-Dichloropropane			89.7		%		70-130	04-SEP-14
1,3-Dichlorobenzene			97.8		%		70-130	04-SEP-14
1,4-Dichlorobenzene			96.7		%		70-130	04-SEP-14
Acetone			87.8		%		60-140	04-SEP-14
Benzene			92.3		%		70-130	04-SEP-14
Bromodichloromethane			86.7		%		50-140	04-SEP-14
Bromofom			85.3		%		70-130	04-SEP-14
Bromomethane			89.2		%		50-140	04-SEP-14
Carbon tetrachloride			100.2		%		70-130	04-SEP-14
Chlorobenzene			96.0		%		70-130	04-SEP-14



Quality Control Report

Workorder: L1511032

Report Date: 09-SEP-14

Page 9 of 13

Client: 8577382 Canada Inc. - BAE Environmental
RR 1 ORO STATION
ORO STATION ON L0L 2E0

Contact: BRIAN EMMS

Test	Matrix	Reference	Result	Qualifier	Units	RPD	Limit	Analyzed
VOC-511-HS-WT	Soil							
Batch	R2938061							
WG1942583-2	LCS							
Chloroform			98.3		%		70-130	04-SEP-14
cis-1,2-Dichloroethylene			91.4		%		70-130	04-SEP-14
cis-1,3-Dichloropropene			95.0		%		70-130	04-SEP-14
Dibromochloromethane			91.9		%		60-130	04-SEP-14
Dichlorodifluoromethane			82.6		%		50-140	04-SEP-14
Ethyl Benzene			93.8		%		70-130	04-SEP-14
n-Hexane			99.8		%		70-130	04-SEP-14
Methylene Chloride			91.1		%		70-130	04-SEP-14
MTBE			89.2		%		70-130	04-SEP-14
m+p-Xylenes			90.8		%		70-130	04-SEP-14
Methyl Ethyl Ketone			73.0		%		60-140	04-SEP-14
Methyl Isobutyl Ketone			78.0		%		60-140	04-SEP-14
o-Xylene			92.5		%		70-130	04-SEP-14
Styrene			87.7		%		70-130	04-SEP-14
Tetrachloroethylene			103.8		%		60-130	04-SEP-14
Toluene			82.8		%		70-130	04-SEP-14
trans-1,2-Dichloroethylene			93.7		%		60-130	04-SEP-14
trans-1,3-Dichloropropene			77.7		%		70-130	04-SEP-14
Trichloroethylene			94.7		%		60-130	04-SEP-14
Trichlorofluoromethane			101.9		%		50-140	04-SEP-14
Vinyl chloride			95.1		%		70-130	04-SEP-14
WG1942583-1	MB							
1,1,1,2-Tetrachloroethane			<0.050		ug/g		0.05	04-SEP-14
1,1,2,2-Tetrachloroethane			<0.050		ug/g		0.05	04-SEP-14
1,1,1-Trichloroethane			<0.050		ug/g		0.05	04-SEP-14
1,1,2-Trichloroethane			<0.050		ug/g		0.05	04-SEP-14
1,1-Dichloroethane			<0.050		ug/g		0.05	04-SEP-14
1,1-Dichloroethylene			<0.050		ug/g		0.05	04-SEP-14
1,2-Dibromoethane			<0.050		ug/g		0.05	04-SEP-14
1,2-Dichlorobenzene			<0.050		ug/g		0.05	04-SEP-14
1,2-Dichloroethane			<0.050		ug/g		0.05	04-SEP-14
1,2-Dichloropropane			<0.050		ug/g		0.05	04-SEP-14
1,3-Dichlorobenzene			<0.050		ug/g		0.05	04-SEP-14
1,4-Dichlorobenzene			<0.050		ug/g		0.05	04-SEP-14



Quality Control Report

Workorder: L1511032

Report Date: 09-SEP-14

Page 10 of 13

Client: 8577382 Canada Inc. - BAE Environmental
RR 1 ORO STATION
ORO STATION ON L0L 2E0

Contact: BRIAN EMMS

Test	Matrix	Reference	Result	Qualifier	Units	RPD	Limit	Analyzed
VOC-511-HS-WT	Soil							
Batch	R2938061							
WG1942583-1 MB								
Acetone			<0.50		ug/g		0.5	04-SEP-14
Benzene			<0.020		ug/g		0.02	04-SEP-14
Bromodichloromethane			<0.050		ug/g		0.05	04-SEP-14
Bromoform			<0.050		ug/g		0.05	04-SEP-14
Bromomethane			<0.050		ug/g		0.05	04-SEP-14
Carbon tetrachloride			<0.050		ug/g		0.05	04-SEP-14
Chlorobenzene			<0.050		ug/g		0.05	04-SEP-14
Chloroform			<0.050		ug/g		0.05	04-SEP-14
cis-1,2-Dichloroethylene			<0.050		ug/g		0.05	04-SEP-14
cis-1,3-Dichloropropene			<0.030		ug/g		0.03	04-SEP-14
Dibromochloromethane			<0.050		ug/g		0.05	04-SEP-14
Dichlorodifluoromethane			<0.050		ug/g		0.05	04-SEP-14
Ethyl Benzene			<0.050		ug/g		0.05	04-SEP-14
n-Hexane			<0.050		ug/g		0.05	04-SEP-14
Methylene Chloride			<0.050		ug/g		0.05	04-SEP-14
MTBE			<0.050		ug/g		0.05	04-SEP-14
m-p-Xylenes			<0.030		ug/g		0.03	04-SEP-14
Methyl Ethyl Ketone			<0.50		ug/g		0.5	04-SEP-14
Methyl Isobutyl Ketone			<0.50		ug/g		0.5	04-SEP-14
o-Xylene			<0.020		ug/g		0.02	04-SEP-14
Styrene			<0.050		ug/g		0.05	04-SEP-14
Tetrachloroethylene			<0.050		ug/g		0.05	04-SEP-14
Toluene			<0.20		ug/g		0.2	04-SEP-14
trans-1,2-Dichloroethylene			<0.050		ug/g		0.05	04-SEP-14
trans-1,3-Dichloropropene			<0.030		ug/g		0.03	04-SEP-14
Trichloroethylene			<0.050		ug/g		0.05	04-SEP-14
Trichlorofluoromethane			<0.050		ug/g		0.05	04-SEP-14
Vinyl chloride			<0.020		ug/g		0.02	04-SEP-14
Surrogate: 1,4-Difluorobenzene			103.2		%		70-130	04-SEP-14
Surrogate: 4-Bromofluorobenzene			116.6		%		70-130	04-SEP-14
WG1942583-4 MS		WG1942583-5						
1,1,1,2-Tetrachloroethane			104.5		%		50-140	04-SEP-14
1,1,2,2-Tetrachloroethane			89.4		%		50-140	04-SEP-14
1,1,1-Trichloroethane			108.4		%		50-140	04-SEP-14



Quality Control Report

Workorder: L1511032

Report Date: 09-SEP-14

Page 11 of 13

Client: 8577382 Canada Inc. - BAE Environmental
RR 1 ORO STATION
ORO STATION ON L0L 2E0

Contact: BRIAN EMMS

Test	Matrix	Reference	Result	Qualifier	Units	RPD	Limit	Analyzed
VOC-511-HS-WT	Soil							
Batch	R2938061							
WG1942583-4 MS		WG1942583-5						
1,1,2-Trichloroethane			97.8		%		50-140	04-SEP-14
1,1-Dichloroethane			104.7		%		50-140	04-SEP-14
1,1-Dichloroethylene			98.1		%		50-140	04-SEP-14
1,2-Dibromoethane			91.3		%		50-140	04-SEP-14
1,2-Dichlorobenzene			105.0		%		50-140	04-SEP-14
1,2-Dichloroethane			95.9		%		50-140	04-SEP-14
1,2-Dichloropropane			97.8		%		50-140	04-SEP-14
1,3-Dichlorobenzene			107.6		%		50-140	04-SEP-14
1,4-Dichlorobenzene			106.2		%		50-140	04-SEP-14
Acetone			93.7		%		50-140	04-SEP-14
Benzene			100.8		%		50-140	04-SEP-14
Bromodichloromethane			93.7		%		50-140	04-SEP-14
Bromoform			92.8		%		50-140	04-SEP-14
Bromomethane			95.6		%		50-140	04-SEP-14
Carbon tetrachloride			109.3		%		50-140	04-SEP-14
Chlorobenzene			105.6		%		50-140	04-SEP-14
Chloroform			106.6		%		50-140	04-SEP-14
cis-1,2-Dichloroethylene			99.1		%		50-140	04-SEP-14
cis-1,3-Dichloropropene			100.2		%		50-140	04-SEP-14
Dibromochloromethane			100.1		%		50-140	04-SEP-14
Dichlorodifluoromethane			89.2		%		50-140	04-SEP-14
Ethyl Benzene			104.0		%		50-140	04-SEP-14
n-Hexane			109.7		%		50-140	04-SEP-14
Methylene Chloride			98.9		%		50-140	04-SEP-14
MTBE			96.4		%		50-140	04-SEP-14
m+p-Xylenes			100.4		%		50-140	04-SEP-14
Methyl Ethyl Ketone			83.0		%		50-140	04-SEP-14
Methyl Isobutyl Ketone			84.0		%		50-140	04-SEP-14
o-Xylene			102.2		%		50-140	04-SEP-14
Styrene			96.7		%		50-140	04-SEP-14
Tetrachloroethylene			114.3		%		50-140	04-SEP-14
Toluene			92.0		%		50-140	04-SEP-14
trans-1,2-Dichloroethylene			101.5		%		50-140	04-SEP-14



Quality Control Report

Workorder: L1511032

Report Date: 09-SEP-14

Page 12 of 13

Client: 8577382 Canada Inc. - BAE Environmental
RR 1 ORO STATION
ORO STATION ON LDL 2E0

Contact: BRIAN EMMS

Test	Matrix	Reference	Result	Qualifier	Units	RPD	Limit	Analyzed
VOC-511-HS-WT	Soil							
Batch	R2938061							
WG1942583-4 MS		WG1942583-5						
trans-1,3-Dichloropropene			81.1		%		50-140	04-SEP-14
Trichloroethylene			102.9		%		50-140	04-SEP-14
Trichlorofluoromethane			111.5		%		50-140	04-SEP-14
Vinyl chloride			104.7		%		50-140	04-SEP-14



Quality Control Report

Workorder: L1511032

Report Date: 09-SEP-14

Client: 8577362 Canada Inc. - BAE Environmental
RR 1 ORO STATION
ORO STATION ON L0L 2E0
Contact: BRIAN EMMS

Page 13 of 13

Legend:

Limit	ALS Control Limit (Data Quality Objectives)
DUP	Duplicate
RPD	Relative Percent Difference
N/A	Not Available
LCS	Laboratory Control Sample
SRM	Standard Reference Material
MS	Matrix Spike
MSD	Matrix Spike Duplicate
ADE	Average Desorption Efficiency
MB	Method Blank
IRM	Internal Reference Material
CRM	Certified Reference Material
CCV	Continuing Calibration Verification
CVS	Calibration Verification Standard
LCSD	Laboratory Control Sample Duplicate

Sample Parameter Qualifier Definitions:

Qualifier	Description
MS-B	Matrix Spike recovery could not be accurately calculated due to high analyte background in sample.
RPD-NA	Relative Percent Difference Not Available due to result(s) being less than detection limit.

Hold Time Exceedances:

All test results reported with this submission were conducted within ALS recommended hold times.

ALS recommended hold times may vary by province. They are assigned to meet known provincial and/or federal government requirements. In the absence of regulatory hold times, ALS establishes recommendations based on guidelines published by the US EPA, APHA Standard Methods, or Environment Canada (where available). For more information, please contact ALS.

The ALS Quality Control Report is provided to ALS clients upon request. ALS includes comprehensive QC checks with every analysis to ensure our high standards of quality are met. Each QC result has a known or expected target value, which is compared against pre-determined data quality objectives to provide confidence in the accuracy of associated test results.

Please note that this report may contain QC results from anonymous Sample Duplicates and Matrix Spikes that do not originate from this Work Order.



APPENDIX II Field Screening Apparatus



Environmental Protection Development September 2001
Agency Washington, DC 20460

**Innovative Technology
Verification Report
Field Measurement
Technologies for Total
Petroleum Hydrocarbons in Soil
Dexsil® Corporation
PetroFLAG™ System**

EPA/600/R-01/092
September 2001

**Innovative Technology
Verification Report
Dexsil® Corporation
PetroFLAG™ System**

Prepared by
Tetra Tech EM Inc.
200 East Randolph Drive, Suite 4700
Chicago, Illinois 60601
Contract No. 68-C5-0037
Dr. Stephen Billets
Characterization and Monitoring Branch
Environmental Sciences Division
Las Vegas, Nevada 89193-3478
National Exposure Research Laboratory
Office of Research and Development
U.S. Environmental Protection Agency



UNITED STATES ENVIRONMENTAL PROTECTION AGENCY

Office of Research and Development
Washington, DC 20460

ENVIRONMENTAL TECHNOLOGY VERIFICATION PROGRAM

VERIFICATION STATEMENT

TECHNOLOGY TYPE: FIELD MEASUREMENT DEVICE

APPLICATION: MEASUREMENT OF TOTAL PETROLEUM HYDROCARBONS

TECHNOLOGY NAME: PetroFLAG™ SYSTEM

COMPANY: DEXSIL® CORPORATION

ADDRESS: ONE HAMDEN PARK DRIVE

HAMDEN, CT 06517

WEB SITE: <http://www.dexsil.com>

TELEPHONE: (203) 288-3509

VERIFICATION PROGRAM DESCRIPTION

The U.S. Environmental Protection Agency (EPA) created the Superfund Innovative Technology Evaluation (SITE) and Environmental Technology Verification (ETV) Programs to facilitate deployment of innovative technologies through performance verification and information dissemination. The goal of these programs is to further environmental protection by substantially accelerating the acceptance and use of improved and cost-effective technologies. These programs assist and inform those involved in design, distribution, permitting, and purchase of environmental technologies. This document summarizes results of a demonstration of the PetroFLAG™ System developed by Dexsil® Corporation (Dexsil).

PROGRAM OPERATION

Under the SITE and ETV Programs, with the full participation of the technology developers, the EPA evaluates and documents the performance of innovative technologies by developing demonstration plans, conducting field tests, collecting and analyzing demonstration data, and preparing reports. The technologies are evaluated under rigorous quality assurance (QA) protocols to produce well-documented data of known quality. The EPA National Exposure Research Laboratory, which demonstrates field sampling, monitoring, and measurement technologies, selected Tetra Tech EM Inc. as the verification organization to assist in field testing seven field measurement devices for total petroleum hydrocarbons (TPH) in soil. This demonstration was funded by the SITE Program.

DEMONSTRATION DESCRIPTION

In June 2000, the EPA conducted a field demonstration of the PetroFLAG™ System and six other field measurement devices for TPH in soil. This verification statement focuses on the PetroFLAG™ System; a similar statement has been prepared for each of the other six devices. The performance and cost of the PetroFLAG™ System were compared to those of an off-site laboratory reference method, "Test Methods for Evaluating Solid Waste" (SW-846) Method 8015B (modified). To verify a wide range of performance attributes, the demonstration had both primary and secondary objectives. The primary objectives included (1) determining the method detection limit, (2) evaluating the accuracy and precision of TPH measurement, (3) evaluating the effect of interferences, and (4) evaluating the effect of moisture content on TPH measurement for each device. Additional primary objectives were to measure sample throughput and estimate TPH measurement costs. Secondary objectives included (1) documenting the skills and training



required to properly operate the device, (2) documenting the portability of the device, (3) evaluating the device's durability, and (4) documenting the availability of the device and associated spare parts.

The PetroFLAG™ System was demonstrated by using it to analyze 66 soil environmental samples, 79 soil performance evaluation (PE) samples, and 36 liquid PE samples. In addition to these 181 samples, 10 extract duplicates prepared using the environmental samples were analyzed. The environmental samples were collected in four areas contaminated with gasoline, diesel, or other petroleum products, and the PE samples were obtained from a commercial provider. Dexsil chose not to analyze soil samples collected in a fifth area because Dexsil believed that the natural organic material in the area would adversely impact the PetroFLAG™ System's ability to accurately measure TPH. In addition, Dexsil chose not to analyze low- and medium-concentration-range weathered gasoline soil PE samples because according to Dexsil, the PetroFLAG™ System was not sensitive to weathered gasoline concentrations of less than 1,000 milligrams per kilogram. Collectively, the environmental and PE samples provided the different matrix types and the different levels and types of petroleum hydrocarbon contamination needed to perform a comprehensive evaluation of the PetroFLAG™ System. A complete description of the demonstration and a summary of its results are available in the "Innovative Technology Verification Report: Field Measurement Devices for Total Petroleum Hydrocarbons in Soil—Dexsil® Corporation.

TECHNOLOGY DESCRIPTION

The PetroFLAG™ System manufactured by Dexsil is based on emulsion turbidimetry, which involves measurement of the light scattered by an emulsion. With the PetroFLAG™ System, a proprietary, nonpolar, organic solvent mixture composed of alcohols, primarily methanol, is used to extract petroleum hydrocarbons from soil samples. A proprietary developer solution that is polar in nature and that acts as an emulsifier is added to a sample extract in order to precipitate the aromatic and aliphatic hydrocarbons and form uniformly sized micelles. Light at a wavelength of 585 nanometers is passed through the emulsion, and the amount of light scattered by the emulsion at a 90-degree angle is measured using a turbidimeter. The TPH concentration in the emulsion is then determined by comparing the turbidity reading for the emulsion to that for a reference standard or to a standard calibration curve. According to Dexsil, the TPH concentration thus measured is a function of the mean molecular weight of the hydrocarbons present in the sample. During the demonstration, extraction of petroleum hydrocarbons in a given soil sample was typically completed by adding 10 milliliters (mL) of proprietary methanol mixture extraction solvent to 10 grams of the sample. To form an emulsion, 2 mL of sample extract was then decanted into a vial containing 4 mL of developer solution. The emulsion was analyzed using the PetroFLAG™ Analyzer (turbidimeter) to obtain a direct measurement of the TPH concentration in the soil sample.

VERIFICATION OF PERFORMANCE

To ensure data usability, data quality indicators for accuracy, precision, representativeness, completeness, and comparability were assessed for the reference method based on project-specific QA objectives. Although the reference method results generally exhibited a negative bias, based on the results for the data quality indicators, the reference method results were considered to be of adequate quality. The bias was considered to be significant primarily for low- and medium concentration- range soil samples containing diesel, which made up only 13 percent of the total number of samples analyzed during the demonstration. The reference method recoveries observed during the demonstration were typical of the



recoveries obtained by most organic analytical methods for environmental samples. In general, the user should exercise caution when evaluating the accuracy of a field measurement device by comparing it to reference methods because the reference methods themselves may have limitations. Key demonstration findings are summarized below for the primary objectives.

Method Detection Limit: Based on the TPH results for seven low-concentration-range diesel soil PE samples, the method detection limits were determined to be 20 and 6.32 milligrams per kilogram for the PetroFLAG™ System and reference method, respectively.

Accuracy and Precision: Seventy-one of 97 PetroFLAG™ System results (73 percent) used to draw conclusions regarding whether the TPH concentration in a given sampling area or sample type exceeded a specified action level agreed with those of the reference method; 26 PetroFLAG™ System conclusions were false positives. There were no false negatives. Of 91 PetroFLAG™ System results used to assess measurement bias, 11 were within 30 percent, 9 were within 30 to 50 percent, and 71 were not within 50 percent of the reference method results; 82 PetroFLAG™ System results were biased high, and 9 were biased low. For soil environmental samples, the PetroFLAG™ System results were statistically (1) the same as the reference method results for one of the four sampling areas and (2) different from the reference method results for three of the sampling areas. For soil PE samples, the PetroFLAG™ System results were statistically (1) the same as the reference method results for high concentration-range diesel samples and (2) different from the reference method results for blank samples, high-concentration range weathered gasoline samples, and low- and medium-concentration-range diesel samples. For liquid PE samples, the PetroFLAG™ System results were statistically different from the reference method results for both weathered gasoline and diesel samples. The PetroFLAG™ System results correlated highly with the reference method results for one of the four sampling areas and diesel soil PE samples (the square of the correlation coefficient [R²] values were greater than 0.90, and F-test probability values were less than 5 percent). The PetroFLAG™ System results correlated moderately with the reference method results for two of the four sampling areas (R² values were 0.84 and 0.86, and F-test probability values were less than 5 percent). The PetroFLAG™ System results correlated weakly with the reference method results for one of the four sampling areas and weathered gasoline soil PE samples (R² values were 0.42 and 0.10, respectively, and F-test probability values were greater than 5 percent). Comparison of the PetroFLAG™ System and reference method median relative standard deviations (RSD) showed that the PetroFLAG™ System and the reference method exhibited similar overall precision. Specifically, the median RSD ranges were 6 to 19 percent and 5.5 to 16 percent for the PetroFLAG™ System and reference method, respectively. The analytical precision was about the same for the PetroFLAG™ System (a median relative percent difference of 5) and reference method (a median relative percent difference of 4).

Effect of Interferents: The PetroFLAG™ System showed a mean response of less than 5 percent for neat methyl-tert-butyl ether (MTBE) and tetrachloroethene (PCE) and for soil spiked with humic acid. The device's mean responses for neat Stoddard solvent; turpentine; and 1,2,4-trichlorobenzene were 42.5, 103, and 16 percent, respectively. The reference method showed varying mean responses for MTBE (39 percent); PCE (17.5 percent); Stoddard solvent (85 percent); turpentine (52 percent); 1,2,4-trichlorobenzene (50 percent); and humic acid (0 percent). For the demonstration, MTBE and Stoddard solvent were included in the definition of TPH.



Effect of Moisture Content: The PetroFLAG™ System showed a statistically significant decrease (17 percent) in TPH results when the soil moisture content was increased from 9 to 16 percent for weathered gasoline soil PE samples; the reference method TPH results were unaffected. Both PetroFLAG™ System and reference method TPH results were unaffected when the soil moisture content was increased from less than 1 to 9 percent for diesel soil PE samples.

Measurement Time: From the time of sample receipt, Dexsil required 50 hours, 40 minutes, to prepare a draft data package containing TPH results for 181 samples and 10 extract duplicates compared to 30 days for the reference method, which was used to analyze 199 samples and 13 extract duplicates.

Key demonstration findings are summarized below for the secondary objectives.

Skill and Training Requirements: The PetroFLAG™ System can be operated by one person with basic wet chemistry skills. The sample analysis procedure for the device can be learned in the field with a few practice attempts.

Portability: The PetroFLAG™ System is battery-operated and requires no alternating current power source. The device can be easily moved between sampling areas in the field, if necessary.

Durability and Availability of the Device: All items in the PetroFLAG™ System are available from Dexsil. During a 6-month warranty period, Dexsil will supply replacement parts for the device by overnight courier service at no cost. During the demonstration, none of the device's reusable items malfunctioned or was damaged.

In summary, during the demonstration, the PetroFLAG™ System exhibited the following desirable characteristics of a field TPH measurement device: (1) good precision, (2) lack of sensitivity to interferences that are not petroleum hydrocarbons (PCE and humic acid), (3) low measurement costs, and (4) ease of use. In addition, the PetroFLAG™ System exhibited moderate sample throughput. Based on action level conclusions and statistical correlations, the PetroFLAG™ System TPH results compared well with those of the reference method; however, the device exhibited a high bias, and its TPH results were determined to be statistically different from those of the reference method. In addition, turpentine and 1,2,4-trichlorobenzene biased the device's TPH results high. Moreover, an increase in soil moisture content biased the device's TPH results low for weathered gasoline soil PE samples. Collectively, the demonstration findings indicated that the user should exercise caution when considering the device for a specific field TPH measurement application.

Original signed by

Gary J. Foley, Ph.D.
Director

National Exposure Research Laboratory
Office of Research and Development



P001-0102



ONE TO SIX GAS PORTABLE MONITOR

Gas Detection For Life

EAGLE™ Model



Features

- Simultaneous detection of up to 6 different gases
- Over 250 gas monitoring configurations
- Widest range of gas sensors available
- PPM / LEL hydrocarbon detection
- Powerful long-life pump with 125' range
- Low flow pump shut off and alarm
- Methane elimination switch for environmental use
- Security "Adjustment Lockout Switch"
- Up to 30 hours of continuous operation
- IR Sensors available for CO₂, % LEL CH₄, and 0-100% volume CH₄
- Transformer testing version available
- Alkaline or Ni-Cad capability
- Ergonomic RFI/EMI/Chemical resistant case
- Datalogging option
- Autocalibration
- Intrinsically safe design, CSA/NRTL & UL Classified (most versions)

RKI is proud to produce the most versatile portable gas detector on the market. The EAGLE is a powerful instrument that does more than offer standard confined space protection. The EAGLE also provides detection combinations never before offered in a portable gas monitor featuring the industry's widest selection of high quality, long life and field proven sensors.

The EAGLE's ergonomic design offers easy access to controls such as autocalibration, alarm silence, demand zero, peak hold and a wide variety of other features. Each channel has 2 alarm levels plus TWA and STEL alarms for toxic channels. Alarm levels are adjustable and can be latching or self resetting.

Standard features on the EAGLE are not available on other competitive units. These features include PPM/LEL hydrocarbon detection and a methane elimination switch for environmental applications. For quick response and recovery, the EAGLE has a strong internal pump which can draw samples from over 125 feet. The EAGLE will continuously operate for over 30 hours on alkaline batteries or 18 hours on Ni-Cads. Many accessories such as long hoses, special probes, datalogging, continuous operation adapters, remote alarms and strobes, dilution fittings, internal hydrophobic filter, etc. are available to help satisfy almost any application. Rugged, weatherproof, easy to operate and maintain, the EAGLE is the industry's answer to portable gas detection.

RKI Instruments, Inc. • 1855 Whipple Rd. Hayward, CA 94544 • Phone (800) 754-5165 • (510) 441-5656 • Fax (510) 441-5650

World Leader In Gas Detection & Sensor Technology
www.rkiinstruments.com

**EAGLE™ Model**

Enclosure	Weatherproof, chemical resistant, RFI/EMI coated high impact polycarbonate-polyester blend. Can be set in rain or into 2.5" of water without damage. Ergonomically balanced with rugged top mounted handle.
Dimensions	10.5" L x 5.9" W 7" H
Weight	5 lbs
Detection Principle	Catalytic combustion, electrochemical cell, galvanic cell, and infrared.
Sensor Life	2 years under normal conditions.
Sampling Method	Powerful, long-life pump (over 6,000 hours) can draw samples over 125 feet. Flow rate approximately 2.0 SCFH.
Display	4 x 20 LCD readout with backlighting. Viewed through window in case top. Displays readings & status of all channels simultaneously.
Alarms	2 alarms per channel plus TWA and STEL alarms. Fully adjustable for levels, latching or self reset and silenceable.
Alarm Method	Buzzer 85dB at 30 cm, dual high intensity LED's, and flashing display.
Controls	6 external push buttons for operation, demand zero, and autocalibration. Buttons also access LEL/ppm, alarm silence, peak hold, TWA / STEL values, battery status and many other features.
Continuous Operating Hours	30 hours minimum using alkaline batteries, or 18 hours using Ni-Cads.
Power Source	Size D batteries, 4 alkaline or Ni-Cad. Charger has alkaline recognition to prevent battery damage if charging is attempted with alkalines.
Operating Temp. & Humidity	-10°C to 40°C (14°F to 104°F), 0 to 95% RH, non-condensing.
Indication Accuracy	Maximum variance +/- 5% of full scale.
Response Time	30 seconds to 90% (for most gases).
Safety Design	Intrinsically Safe, Class I, Division 1, Groups A, B, C and D. CSA / NRTL & UL Classified (most versions).
Standard Accessories	Shoulder strap, alkaline batteries, hydrophobic probe and 5 foot hose (for special toxic gas versions, shorter teflon hose used without probe).
Optional Accessories	<ul style="list-style-type: none"> * Datalogging of up to 4 gases (No datalogging possible on 5 or 6 gas versions or versions with more than 2 toxic sensors). * Remote alarm * Dilution fitting (50/50) * Ni-Cad batteries * Battery charger, 115 VAC, 220 VAC, or 12 VDC * Continuous Operation Adapter, 115 VAC or 12 VDC * Extra loud buzzer * Extension Probes * Internal Hydrophobic Filter (strongly recommended)
Warranty	One year material and workmanship.

Gases & Detectable Ranges

Standard Confined Space Gases	
Hydrocarbons (CH ₄ , std)	0 - 100% LEL 0 - 50,000 ppm
Oxygen (O ₂)	0 - 40% Vol.
Carbon Monoxide (CO)	0 - 500 ppm
Hydrogen Sulfide (H ₂ S)	0 - 100 ppm
Super Toxics and Other Gases	
Ammonia (NH ₃)	0 - 75 ppm
Arsine (AsH ₃)	0 - 1 ppm 0 - 200 ppb
Carbon Dioxide (CO ₂) (I R Sensor)	0 - 5,000 ppm 0 - 10,000 ppm 0 - 5% Vol. 0 - 20% Vol. 0 - 50% Vol.
Chlorine (Cl ₂)	0 - 3 ppm
Fluorine (F ₂)	0 - 5 ppm
Hydrogen Fluoride (HF)	0 - 9 ppm
Hydrogen Chloride (HCl)	0 - 5 ppm
Hydrogen Cyanide (HCN)	0 - 30 ppm
Methane (CH ₄) (I R Sensor)	0 - 100% LEL 0 - 100% Vol.
Nitrogen Dioxide (NO ₂)	0 - 15 ppm
Nitric Oxide (NO)	0 - 100 ppm
Ozone (O ₃)	0 - 1 ppm
Phosphine (PH ₃)	0 - 1 ppm
Silane (SiH ₄)	0 - 15 ppm
Sulfur Dioxide (SO ₂)	0 - 30 ppm

The EAGLE can be provided with up to 6 gas sensors (2 Toxics maximum from "super toxics" list). Please specify gas combination when ordering.

Special Features

- Low Flow alarm shuts pump off to avoid damage to instrument.
- Hydrophobic filter disc in probe.
- Internal dust filter (or optional internal hydrophobic filter).
- Quick autocalibration using 4 in 1 calibration gas standard.
- Single gas calibration capability.
- Methane elimination switch for environmental applications.
- "Adjustment Lockout Switch" for added security.
- Confirmation beep (silenceable).
- Backlight, automatic for alarms and by demand with adjustable time.
- Meets EPA Method 21 protocol for fugitive emissions testing.

RKI Instruments, Inc.

1855 Whipple Road
Hayward, CA 94544
Toll Free: (800) 754-5165
Phone: (510) 441-5656
Fax: (510) 441-5650
mail4rki@rkiinstruments.com
www.rkiinstruments.com

Authorized Distributor:




MiniRAE 3000

Portable Handheld VOC Monitor

The MiniRAE 3000 is the most advanced handheld volatile organic compound (VOC) monitor on the market. Its photoionization detector's (PID) extended range of **0 to 15,000 ppm** makes it an ideal instrument for applications from industrial hygiene to leak detection and HazMat.

The **RF modem allows real-time data transmissions** with a base controller located up to 500 feet away from the MiniRAE 3000 (or two miles with optional RAElink3 portable modem). A personal computer can be used as the base station for a MiniRAE 3000 system. The standard ProRAE Remote software is capable of monitoring the input of up to 64 remotely located monitors, including MiniRAE 3000, AreaRAE, etc.



Key Features

- **Proven PID technology**
The patented sensor provides the following unique features:
 - 3-second response time
 - Extended range up to 15,000 ppm with improved linearity
 - Humidity compensation with integral humidity and temperature sensors
- **Real-time wireless** data transmission with built-in RF modem or Bluetooth
- **Designed for simple service** Easy access to lamp and sensor in seconds without tools
- **Big graphic display** for easy overview of gas type, Correction Factor and concentration
- **Field-interchangeable battery pack** replaced in seconds without tools
- **Integrated flashlight** for better view in dark conditions
- **User-friendly screens, including dataplot chart view**
- **Integrated RAE Systems Correction Factors list for more than 200 compounds** to measure more chemicals than any other PID
- **Multi-language support** with 12 languages encoded
- **Rugged housing** withstands use in harsh environments
 - IP67 waterproof design for easy cleaning and decontamination in water
 - Strong protective removable rubber boot

Additional Advantages

- View real-time sensor data and alarm status at headquarters or command center
- Automatic lamp type recognition
- Duty-cycling™ lamp and sensor auto-cleaning technology
- Tough, flexible inlet Flexi-Probe™
- 3 large keys operable with 3 layers of gloves
- Strong, built-in sample pump draws up to 100 feet (30m) horizontally or vertically
- Loud, 95dB audible alarm
- Bright red flashing visual alarm
- Interchangeable drop-in Lithium-Ion and alkaline battery packs
- Charging cradle doubles as an external battery charger
- Compatible with AutoRAE™ calibration station
- ProRAE Remote software simultaneously controls and displays readings for up to 64 remote detectors
- License-free, ISM band RF transmission with communication range up to 500 feet (2 miles with optional RAElink3 modem)
- Optional RAElink3 modem provides GPS capability to track and display readings from remote detectors and provide up to 2 miles' long-distance transmission
- Datalogging with up to 6 months of data at one-minute intervals
- 3-year 10.6 eV lamp warranty



www.raesystems.com



ATEX



**Solinst****Interface Meter**

Model 122 Data Sheet

Interface Meter

Model 122

Solinst Oil/Water Interface Meters give clear and accurate measurements of product level and thickness in wells and tanks.

Determination of both light (floating) non-aqueous phase liquids (LNAPL) and dense (sinking) non-aqueous phase liquids (DNAPL) is quick and easy. The factory-sealed probes are pressure proof and tapes are available in a range of lengths from 65 - 1000 ft (20 - 300 m).

The 5/8" (16 mm) diameter P1 Probe allows easy access through tight spaces and into narrow wells. The Probe is designed for use in various monitoring applications.

Hazardous Locations Use

The Model 122 Interface Meter has been approved by the Canadian Standards Association (CSA) for use in explosive environments. It is suitable for use in hazardous locations Class I, Groups C&D.

The grounding strap is a safety essential when the meter is used in potentially explosive environments. It also ensures that the electronics are properly protected.

Operating Principles

Product (Non-conductive liquid) = Steady light and tone

Water (Conductive liquid) = Intermittent light and tone

To detect liquids, Solinst Interface Meters use an infra-red beam and detector. When the probe enters a liquid the beam is refracted away from the detector which activates an audible tone and light. If the liquid is a non-conductive



oil/product the signals are steady. If the liquid is water (conductive liquid greater than 50 $\mu\text{S}/\text{cm}$), the conductivity of the water completes a conductivity circuit. This overrides the infra-red circuit, and the tone and light are intermittent.

Both sensors use exactly the same zero point, giving accuracy as good as 1/200 ft or 1.0 mm. The high accuracy enables the sensors to detect the slightest sheen of oil on the surface of the water; this is indicated by a rapid intermittent tone.

[Get Quote | More Info](#)**Accurate, Reliable, Robust**

- Designed for rugged field use
- Stable electronics with automatic circuitry testing
- Tape uses stranded stainless steel conductors:
 - non-stretch; does not corrode
 - resists kinking and breaks
 - easy to repair and splice
- Sturdy free-standing reel with carrying handle

High Quality Design

The state-of-the-art electronics include automatic circuitry testing when the 'On' button is used; 120 hours of on-time battery life; clear signals; and high accuracy.

Infra-red refraction is used to detect liquids and conductivity to distinguish water. Both optical and electronic sensors are precisely aligned at the same zero point. A steady light and tone indicate product. Water is indicated by intermittent signals.

The factory sealed probe does not need to be accessed by the user. An integral stainless steel shield protects the sensors. It is set permanently into place, yet allows for easy cleaning.

The circuits are powered by 2 standard 9V batteries which are housed in easy-access drawers in the faceplate of the reel.

Features

- Sensor accuracy to 1/200 ft or 1.0 mm
- Certified intrinsically safe
- 5/8" (16 mm) diameter probe
- Easy access batteries: minimum 120 hours of life
- Automatic shut off after 10 minutes
- Inexpensive, simple repairs
- 3 year warranty

* Solinst is a registered trademark of Solinst Canada Ltd.



Model 122 & 122M are CSA approved for use in hazardous locations Class I, Groups C&D

High Quality Groundwater and Surface Water Monitoring Instrumentation

Solinst



Solinst®

Interface Meter

Mini Interface Meter

Model 122M



The 122 Mini is a convenient small version of the Solinst Interface Meter, small enough to fit in a backpack. A custom carrying bag is also an option. The Mini is available in 65 ft or 20 m lengths.

The 5/8" (16 mm) diameter probe is attached to narrow 1/4" (6 mm) tape, which is accurately marked each 1/100 ft or millimeter. Enhanced electronics allow operation for up to 300 hours of on-time, using one 9V battery.



Model 122 P1 and 122M Probes

Probes

122 P1: 5/8" diameter (16 mm) stainless steel. The beam is emitted from within a cone-shaped tip made from rigid polyurethane. The tip is protected by an integral stainless steel shield. This probe is excellent for the vast majority of product monitoring situations.

122M Probe: 5/8" diameter (16 mm) stainless steel. Similar to the P1 but shorter.


Tape

The easy-to-read markings on the tape are permanently heat-stamped into the tape. The dog bone shaped tape avoids adherence to wet surfaces in wells. It is resistant to most chemicals, and the smooth surface of the tape is easy to decontaminate, and easy to handle.

M2 Feet and tenths: with markings every 1/100 ft.

M3 Meters and centimeters: with markings every mm.

N2 and N3 As above, but on the narrow 1/4" (6 mm) tape for the 122 Mini Interface Meter.



Obtaining Product Measurements

To measure the thickness of a product layer, lower the probe into the well until the signals activate. If there is an oil/product layer on the top of the water (LNAPL), the light and tone will be steady, indicating an air/product interface.

Read the depth off the permanently marked tape. Lower the probe further into the water, where the signals become intermittent, then pull back up and take a reading at the product/water interface. The thickness of the product layer is then determined by subtracting the first reading from the second.

If there is only water in the well and no product, there will only be intermittent (water) signals.

The presence or absence of dense (sinking) non-aqueous layers (DNAPL) is determined by continuing to lower the probe to the bottom of the well.

If the steady tone and light return, this indicates a non-conductive liquid.

Measure the depth and continue lowering the probe until it touches bottom and the tape goes slack.

To determine the thickness of the DNAPL layer, subtract the first reading from the bottom depth.



Standard Equipment

Each standard meter is provided with a grounding clip, cleaning brush, a convenient carrying bag with shoulder strap, and a tape guide/datum.

The tape guide may be used to provide support for the reel on the well casing. It acts as a datum allowing repeatably accurate measurements; ensures that the probe hangs in the centre of the well; and protects the tape from damage.

It is essential to use the grounding clip to ensure safety and proper function of the electronics in all applications.

Printed in Canada
September 2, 2009

For further information contact: Solinst Canada Ltd.
Fax: +1 (905) 873-1992; (800) 516-9081 Tel: +1 (905) 873-2255; (800) 661-2023
35 Todd Road, Georgetown, Ontario Canada L7G 4R8
Web Site: www.solinst.com E-mail: instruments@solinst.com





APPENDIX III Project Photographs



Borehole #1



Test Pit #1



Borehole #4



Borehole #3



Borehole #6



Monitoring Well #1



Borehole #7





APPENDIX IV Borehole Records



BOREHOLE RECORD BH 1												
CLIENT: Otis Penetration Test Hammer: 63.5kg Groundwater Level Estimated - 6.0m		LOCATION: Greely Drop: 760mm Continual Split Spoon Sampling @ 0.45m intervals			DATE: April 4, 2012							
DEPTH (m)	ELEV. (m)	STRATA DESCRIPTION	STRATA DEPTH	HGT. FEET	DEPTH (ft)	WATER CONTENT PERCENT				SAMPLES		WELL DATA/Comments
						HYDRAULIC CONDUCTIVITY k,cm/s				TYPE	N-VALUE	
0		Native Overburden/Topsoil 50mm-				Δ	10	20	30	40	S/S	
		Grey Clay – moist, firm, mixed with gravel										
1		Sand trace silt, mixed with rocks/gravel/boulders Moist to Wet			5							
2		Sand with boulders, trace Silt										
3		Brown Sand and gravel			10							
4		Clay Shale Borehole Terminated 3.5m										
5					15							
6												



BOREHOLE RECORD										BH 2			
 CLIENT: Otis Penetration Test Hammer: 63.5kg Groundwater Level Estimated - 6.0m		LOCATION: Greely Drop: 760mm Continual Split Spoon Sampling @ 0.45m intervals			DATE: April 4, 2012								
DEPTH (m)	ELEV. (m)	STRATA DESCRIPTION	STRATA DIST.	HTG. T. (m)	DEPTH (m)	WATER CONTENT PERCENT				SAMPLES		WELL DATA/ Comments	
						10	20	30	40	10-	10-		TYPE
0		Native Overburden/Topsoil 50mm				Δ	10	20	30	40	10-	S / c	
		Clay with Silt and Sand				Δ							
1		Grey Clay trace sand, trace silt Moist			5	Δ						5	
2		Becoming Wet										7	
3					10	Δ						6	
		Grey Clay Some Sand and Gravel										2	
4		Grey Clay and Silt with Sand			15	Δ						4	
5												2	
6		Brown Sand and Gravel End of Borehole 7.6m										156	

MW #3
Well installed
at 20ft

Groundwater at
about 5.8m



BOREHOLE RECORD										BH 3				
 BAE & Associates		CLIENT: Otis Penetration Test Hammer: 63.5kg Groundwater Level Estimated - 6.0m			LOCATION: Greely Drop: 760mm Continual Split Spoon Sampling @ 0.45m intervals			DATE: April 4, 2012						
DEPTH (m)	ELEV (m)	STRATA DESCRIPTION	STRATA DEPTH	HGT (m)	DEPTH (ft)	WATER CONTENT PERCENT					SAMPLES		WELL DATA/Comments	
						HYDRAULIC CONDUCTIVITY k,cm/s					TYPE	N-VALUE		
0		Native Overburden/Topsoil 50mm				Δ	10-6	20-5	30-4	40-3	10-	S/c		No well install
		Grey Clay trace Silt, trace Sand Soft, Moist				Δ							6	
1		Grey Clay trace Silt, trace Sand Some black mottling, possible peat			5								6	
2						Δ							6	
3		Grey Clay trace Silt, trace Sand trace Gravel Soft, wet			10								6	
4						Δ							5	
5					15								8	
6		Brown Sand, trace Silt wet, coarse at 6M End of Borehole - 7.6M				Δ							17	
													89	Groundwater at about 5m



BOREHOLE RECORD										BH 4									
		CLIENT: Otis Penetration Test Hammer: 63.5kg Groundwater Level Estimated - 6.0m			LOCATION: Greely Drop: 760mm Continual Split Spoon Sampling @ 0.45m intervals			DATE: April 4, 2012											
DEPTH (m)	PT. NO. (m)	STRATA DESCRIPTION	STRATA PT. CT.	PT. LEVEL	DEPTH (ft)	WATER CONTENT PERCENT					SAMPLES		WELL DATA/ Comments						
						HYDRAULIC CONDUCTIVITY k.cm/s					TYPE	N-VALUE							
0		Native Overburden/Topsoil 50mm				Δ	10	20	30	40	10-	S/							
		Grey Clay, trace Silt, trace Sand Soft, Moist																	
1																			
		Grey Clay, with Sand, trace Silt Some fill debris Moist to Wet Loose			5														
2																			
		Grey Clay, trace sand, trace gravel Wet, Loose			10														
3																			
		Brown Sand and Gravel			15														
4																			
		End of Borehole 15m																	
5																			
6																			



BOREHOLE RECORD										BH 5				
		CLIENT: Otis Penetration Test Hammer: 63.5kg Groundwater Level Estimated - 6.0m		LOCATION: Greely Drop: 760mm Continual Split Spoon Sampling @ 0.45m intervals		DATE: April 4, 2012								
DEPTH (m)	ELEV. (m)	STRATA DESCRIPTION	STRATA THICKNESS (m)	LOG INTERVAL	DEPTH (m)	WATER CONTENT PERCENT					SAMPLES		WELL DATA/Comments	
						10-6	20-5	30-4	40-3	10-	TYPE	N-VALUE		
0		Native Overburden/Topsoil 50mm				Δ	10-6	20-5	30-4	40-3	10-	S/c		
0.5		Grey Clay, trace Sand, trace Gravel Moist, soft				Δ								
1.5		Grey Clay, with Sand, trace Silt, trace Gravel			5	Δ								
2.5		Grey Clay with Sand, trace Silt Soft, Moist			10	Δ								
4.5		Brown/Grey Sand Coarse, Wet from 7.9m End of Borehole 9.0m			15	Δ								
6.0														



BOREHOLE RECORD BH 6														
CLIENT: Otis Penetration Test Hammer: 63.5kg Groundwater Level Estimated - 6.0m		LOCATION: Greely Drop: 760mm Continual Split Spoon Sampling @ 0.45m intervals			DATE: April 4, 2012									
DEPTH (m)	ELEV (m)	STRATA DESCRIPTION	STRATA DIST	HGT. INTERVAL	DEPTH (m)	WATER CONTENT PERCENT					SAMPLES		WELL DATA/ Comments	
						HYDRAULIC CONDUCTIVITY k, cm/s					TYPE	N-VALUE		
0		Native Overburden/Topsoil 50mm				Δ	10-6	20-10-5	30-10-4	40-10-3	10-3	S/e		MW #1 Well installed at 9.0m
		Grey Clay, trace Sand, trace Silt Moist, soft												
1					5									
2		Grey Clay, trace Silt, trace Sand Wet, soft											2	Groundwater at about 7.9m
3	-3.00				10								2	
4														
5		Grey Sand, with Silt, trace Gravel from 6.4m Grey Clay and Silt with gravel from 7.7m Brown Sand, Coarse from 8.8m			15								4	
6		End of Borehole 9.0											36	



BOREHOLE RECORD										BH 7			
		CLIENT: Otis Penetration Test Hammer: 63.5kg Groundwater Level Estimated - 6.0m		LOCATION: Greely Drop: 760mm Continual Split Spoon Sampling @ 0.45m intervals		DATE: April 4, 2012							
DEPTH (m)	ELEV (m)	STRATA DESCRIPTION	STRATA DEPTH (m)	H2O LEVEL (m)	DEPTH (m)	WATER CONTENT PERCENT					SAMPLES		WELL DATA
						10-6	20-5	30-4	40-3	10-3	TYPE	N-VALUE	
0		Native Overburden/Topsoil 50mm				Δ					S / 6		No Well Install
1		Grey Clay with Sand and Silt Moist, soft				Δ					1	4	
2					5	Δ					2	5	
3	-3.00	Grey Clay trace Sand, trace Silt, trace Gravel Wet, soft			10	Δ					3	3	Groundwater at about 4.6m
4											4	4	
5					15						5	39	
6		Brown Sand, wet, coarse from 7.0m End of Borehole 7.6m									6		
											7		
											8		



RECORD OF BOREHOLE BH15-5103												
PROJECT: Proposed Greely Commercial Center					PROJECT NUMBER: 140208							
CLIENT: OTIS GROUP OF COMPANIES					DATE OF BORING: August 28, 2014							
LOCATION: 5640 Bank Street and 701 Mitch Owens Road					SHEET 1 of 1							
PENETRATION TEST HAMMER: 63.5kg, Drop, 0.76m					DATUM:							
DEPTH SCALE (metres)	SOIL PROFILE			SAMPLES			UNDIST. SHEAR STRENGTH		DYNAMIC CONE PENETRATION TEST		ADDITIONAL LAB TESTING	PIEZOMETER OR STANDPIPE INSTALLATION
	DESCRIPTION	STRATA PLOT	ELEV. DEPTH (M)	NUMBER	TYPE	BLOWS/0.3m	Cu, kPa		blows/300 mm			
							20	40	60	80		
0	Ground Surface		104.70									
0	Topsail (FILL)		0.00									
0	Red brown silty sand, some topsail (FILL)											
1												
2	Grey brown SILTY SAND		102.87									
2			1.83									
3												
4												
5												
5				1	SS	19						
5	End of Borehole		99.52									
5			5.18									
6												
7												
8												

Borehole dry on August 28, 2014.



DEPTH SCALE: 1 to 50
BORING METHOD: Power Auger

AUGER TYPE: 200 mm Hollow Stem

LOGGED: DT
CHECKED: SD



RECORD OF BOREHOLE BH13-5104												
PROJECT: Proposed Greely Commercial Center					PROJECT NUMBER: 140208							
CLIENT: OTIS GROUP OF COMPANIES					DATE OF BORING: August 28, 2014							
LOCATION: 5640 Bank Street and 701 Mitch Owens Road					SHEET 1 of 1							
PENETRATION TEST HAMMER: 63.5kg, Drop, 0.76m					DATUM:							
DEPTH SCALE (metres)	SOIL PROFILE			SAMPLES			UNDIST. SHEAR STRENGTH		DYNAMIC CONE PENETRATION TEST		ADDITIONAL LAB TESTING	PIEZOMETER OR STANDPIPE INSTALLATION
	DESCRIPTION	STRATA PLOT	ELEV. DEPTH (M)	NUMBER	TYPE	BLOWS/0.3m	Cu, kPa		blows/300 mm			
							20	40	60	80		
0	Ground Surface		110.58									
	Topsoil (FILL)		0.00									
1	Grey brown SILTY SAND											
2												
3												
4												
5				1	SS	27						
5	End of Borehole		105.50									
6			5.18									
7												
8												

Borehole dry on August 28, 2014.



DEPTH SCALE: 1 to 50
BORING METHOD: Power Auger

AUGER TYPE: 200 mm Hollow Stem

LOGGED: DT
CHECKED: SD



RECORD OF BOREHOLE BH14-5105												
PROJECT: Proposed Greely Commercial Center					PROJECT NUMBER: 140208							
CLIENT: OTIS GROUP OF COMPANIES					DATE OF BORING: August 28, 2014							
LOCATION: 5640 Bank Street and 701 Mitch Owens Road					SHEET 1 of 1							
PENETRATION TEST HAMMER: 63.5kg, Drop, 0.75mm					DATUM:							
DEPTH SCALE (metres)	SOIL PROFILE			SAMPLES			UNDIST. SHEAR STRENGTH		DYNAMIC CONE PENETRATION TEST		ADDITIONAL LAB TESTING	PIEZOMETER OR STANDPIPE INSTALLATION
	DESCRIPTION	STRATA PLOT	ELEV. DEPTH (M)	NUMBER	TYPE	BLOWS/0.3m	Cu, kPa		blows/300 mm			
							20	40	60	80		
0	Ground Surface		110.30									
	Topsoil (FILL)		110.10									
	Red brown silty sand, some topsoil (FILL)		0.20									
1	Grey brown silty clay (FILL)		109.24									
			1.05									
5			105.12	1	SS	5						
	End of Borehole		5.18									

Borehole dry on August 28, 2014.



DEPTH SCALE: 1 to 50
BORING METHOD: Power Auger

AUGER TYPE: 200 mm Hollow Stem

LOGGED: DT
CHECKED: SD



RECORD OF BOREHOLE BH9-5115												
PROJECT: Proposed Greely Commercial Center					PROJECT NUMBER: 140208							
CLIENT: OTIS GROUP OF COMPANIES					DATE OF BORING: August 26, 2014							
LOCATION: 5640 Bank Street and 701 Mitch Owens Road					SHEET 1 of 1							
PENETRATION TEST HAMMER: 63.5kg, Drop, 0.76mm					DATUM:							
DEPTH SCALE (metres)	SOIL PROFILE			SAMPLES			UNDIST. SHEAR STRENGTH		DYNAMIC CONE PENETRATION TEST		ADDITIONAL LAB TESTING	PIEZOMETER OR STANDPIPE INSTALLATION
	DESCRIPTION	STRATA PLOT	ELEV. DEPTH (M)	NUMBER	TYPE	BLOWS/0.3m	Cu, kPa		blows/300 mm			
							20	40	60	80		
0	Ground Surface		104.70									
0	Topsoil (FILL)		0.00									
0.5	Grey brown silty clay, trace to some sand, gravel (FILL)			1	SS	10						
1				2	SS	8						
1.5				3	SS	2						
2				4	SS	3						
2.5				5	SS	1						
3				6	SS	4						
3.5				7	SS	3						
4				8	SS	20						
4.5			98.96									
5	Grey brown fine to coarse SAND, trace to some gravel and cobbles		5.74									
5.5				9	SS	44						
6			98.00									
6.5	End of Borehole, Practical refusal on large boulder		6.70									
7												
8												

Water observed in borehole at about 3.8 metres below the existing ground surface, August 26, 2014



DEPTH SCALE: 1 to 50
BORING METHOD: Power Auger

AUGER TYPE: 200 mm Hollow Stem

LOGGED: DT
CHECKED: SD



RECORD OF BOREHOLE BH11-5114											
PROJECT: Proposed Greely Commercial Center					PROJECT NUMBER: 140208						
CLIENT: OTIS GROUP OF COMPANIES					DATE OF BORING: August 26, 2014						
LOCATION: 5640 Bank Street and 701 Mitch Owens Road					SHEET 1 of 1						
PENETRATION TEST HAMMER: 63.5kg, Drop, 0.76mm					DATUM:						
DEPTH SCALE (metres)	SOIL PROFILE		SAMPLES			UNDIST. SHEAR STRENGTH			DYNAMIC CONE PENETRATION TEST	ADDITIONAL LAB TESTING	PIEZOMETER OR STANDPIPE INSTALLATION
	DESCRIPTION	STRATA PILOT	ELEV. DEPTH (M)	NUMBER	TYPE	BLOWS/300mm	Cu, kPa	Cc, kPa			
0	Ground Surface		105.27								
0	Topsoil (FILL)		0.00								
0	Grey brown silty clay, trace to some sand, gravel and topsoil(FILL)			1	SS	8					
1				2	SS	3					
2				3	SS	WH					
3				4	SS	WH					
4				5	SS	WH					
5				6	SS	WH					
6				7	SS	3					
7				8	SS	WH					
7			98.03	9	SS	WH					
7	Grey fine to medium SAND		7.74	10	SS	5					
7	End of Borehole		97.81								
8			7.46								

Water observed in borehole at about 3.8 metres below the existing ground surface, August 27, 2014



DEPTH SCALE: 1 to 50
BORING METHOD: Power Auger

AUGER TYPE: 200 mm Hollow Stem

LOGGED: DT
CHECKED: SD

