





Filename: J:\5890-38\BA\2016\Proposed Road Modification\RM01-WBLB-10-589038 (AMR).dwg

Date Plotted: April 09, 2014

-  Proposed Roadway Modifications
-  Proposed Development
-  Existing Signalized Intersection
-  Future Signalized Intersection

KEY PLAN

Limebank Road / Earl Armstrong Road