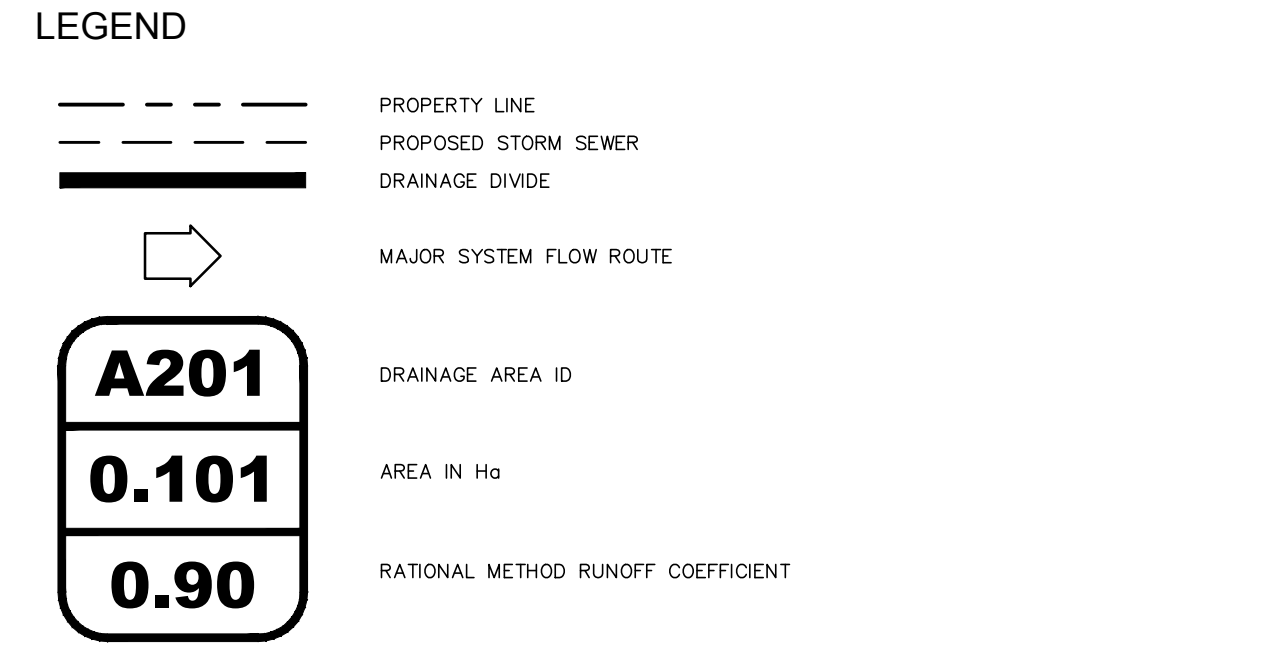
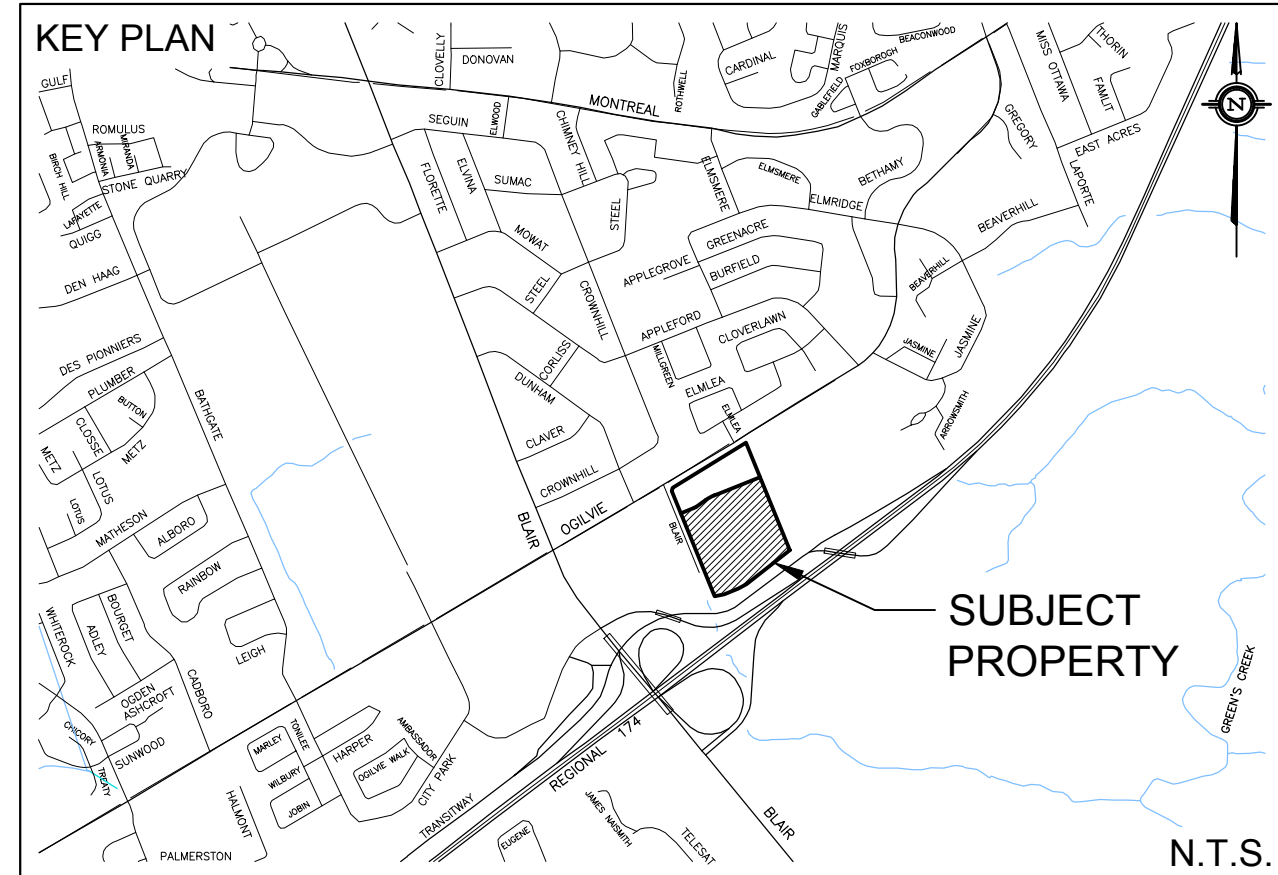


AREA INCLUDED IN PHASE 1 STORMWATER MANAGEMENT CALCULATIONS
SEE FUNCTIONAL SERVICING AND STORMWATER MANAGEMENT REPORT PREPARED BY DSEL DATED SEPTEMBER 2015

AREA INCLUDED IN AREA U1



NOT FOR CONSTRUCTION

TOPOGRAPHIC INFORMATION
TOPOGRAPHIC INFORMATION PROVIDED BY STANTEC GEOMATICS LTD.
PROJ. NO. 161613044-111
DATED MARCH 5, 2014


SITE PLAN INFORMATION
SITE PLAN PROVIDED BY PETROFF PARTNERSHIP ARCHITECTS
PROJ. NO. 13151
DATED MAY 11, 2016

GEOTECHNICAL STUDY
GEOTECHNICAL RECOMMENDATIONS PROVIDED BY INSPEC-SOL ENGINEERING SOLUTIONS
PROJ. NO. 1021399-A1
DATED JUNE 30, 2015

SITE SERVICING AND STORMWATER MANAGEMENT STUDY
SERVICING AND STORMWATER MANAGEMENT RECOMMENDATIONS PROVIDED BY DSEL
PROJ. NO. 13-694
DATED MAY 2016

BENCH MARK
TOP OF SPINDLE OF FIRE HYDRANT LOCATED AT INTERSECTION OF OGILVIE ROAD AND BLAIR PLACE
ELEV=78.03

No.	BY	YY.MM.DD	DESCRIPTION
4	B.N.C.	16.05.16	ISSUED FOR MUNICIPAL REVIEW
3	B.N.C.	16.03.19	ISSUED FOR COORDINATION
2	B.N.C.	16.03.02	ISSUED FOR COORDINATION
1	B.N.C.	15.10.20	ISSUED FOR CLIENT REVIEW



PROJECT No. 13-694

STORMWATER MANAGEMENT PLAN
2012 OGILVIE ROAD - PHASE 2 © DSEL

359 Kent Street, Suite 400
Ottawa, Ontario, K2P 0R6
Tel. (613) 565-5864

120 Iler Road Unit 203
Stittsville, Ontario, K2S 1E9
Tel. (613) 836-0856
Fax. (613) 836-7183
www.DSEL.ca

DRAWN BY:	B.N.C.	CHECKED BY:	A.D.F.	DRAWING NO.	SHEET NO.
DESIGNED BY:	S.L.M.	CHECKED BY:	A.D.F.		
SCALE:	1:500	DATE:	MAY 2016	SWM-1	1 of 1

