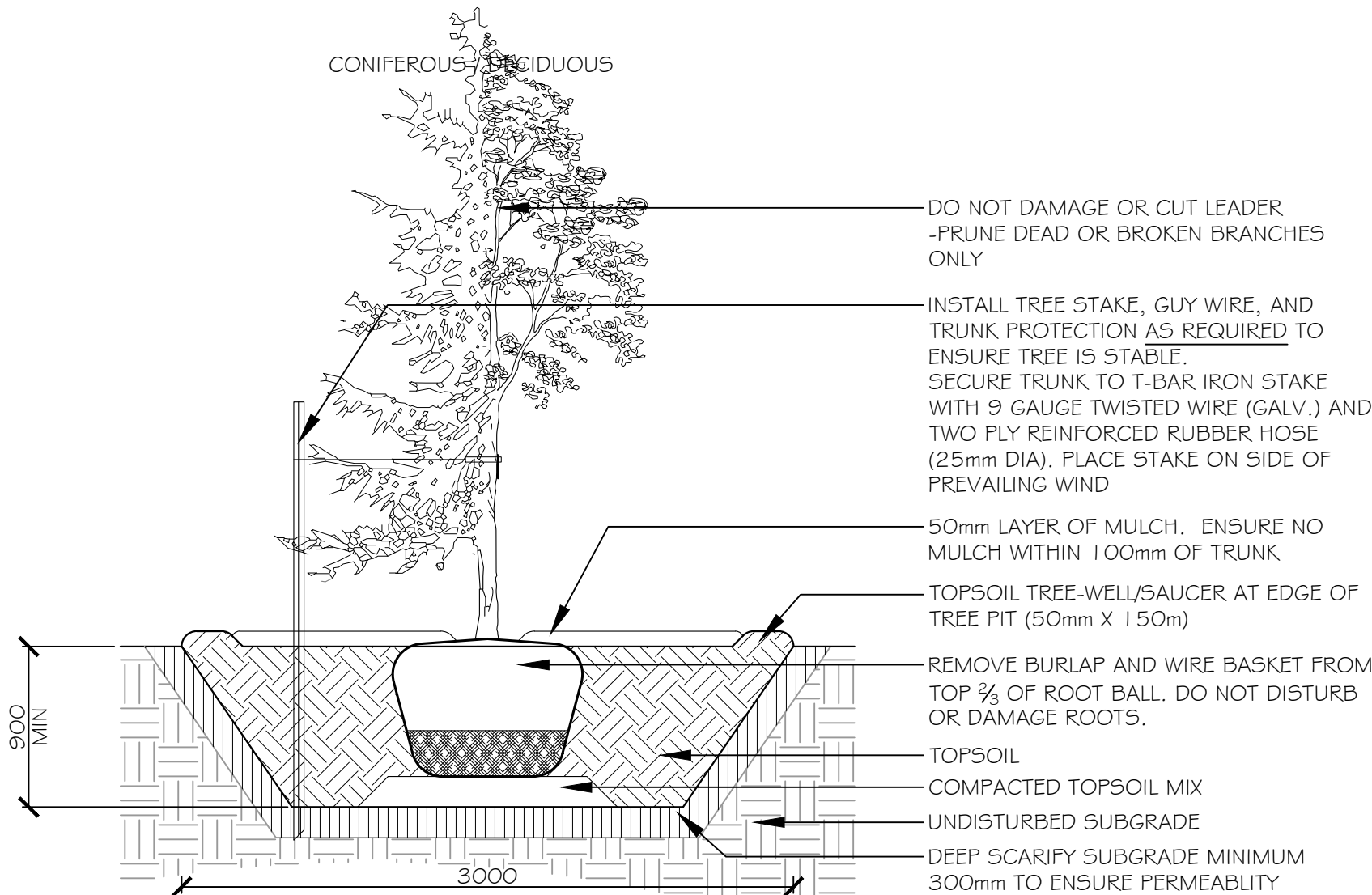


PLANT LIST

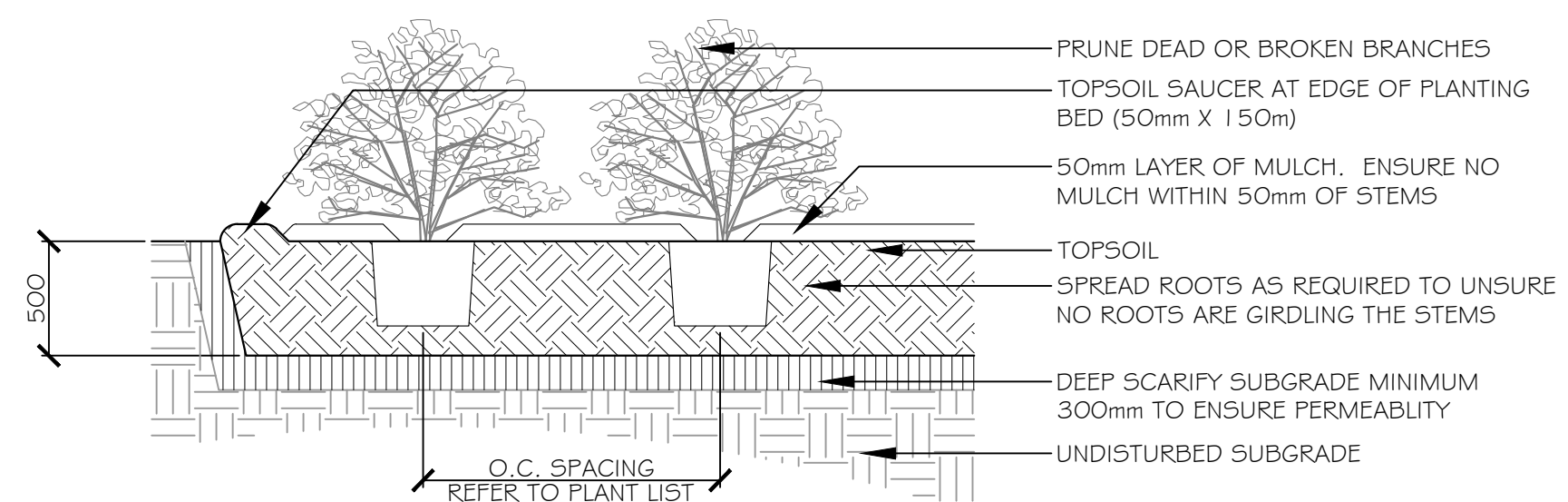
SYM.	BOTANICAL NAME	COMMON NAME	QTY.	SIZE	REMARKS
AF	ACER FREEMANII 'CELANO'	CELEBRATION MAPLE	4	70mm CAL.	B&B / W.B.
GT	GLEDITSIA TRIACANTHOS VAR. INERMIS 'SHADEMASTER'	SHADEMASTER HONEY LOCUST	3	70mm CAL.	B&B / W.B.
UM	ULMUS 'MORTON'	ACCOLADE ELM	3	70mm CAL.	B&B / W.B. PLANT IN SPRING
MEDIUM DECIDUOUS TREES					
CD	CELTIS OCCIDENTALIS	COMMON HACKBERRY	4	50mm CAL.	B&B / W.B. MULTI-STEM
AC	AMELANCHIER CANADENSIS	SHADBLOW SERVICEBERRY	3	1800mm HT.	B&B / W.B. MULTI-STEM
SMALL DECIDUOUS TREES					
MR	MALUS ROYALTY RELOCATED	ROYALTY CRABAPPLE	3	50mm CAL.	B&B / W.B.
SHRUBS					
RR	ROSA RUGOSA	RUGOSA ROSE	35	500mm HT.	POT. 600mm O.C.
SB	SPIREA X BUMALDA 'GOLDFLAME'	GOLDFLAME SPIREA	--	500mm HT.	POT. 600mm O.C.
SS	SORBARIA-SORBIFOLIA	FALSE SPIREA	18	500mm HT.	POT. 900mm O.C.
ORNAMENTAL GRASS					
MS	MISCANTHUS SINENSIS 'SILVER FEATHER'	SILVER FEATHER MISCANTHUS	33	600mm HT.	POT. 1000mm O.C.
PERENNIALS					
HS	HEMEROCALLIS 'STELLA D'ORO'	STELLA D'ORO DAYLILY	68	1 GAL. POT.	POT. 400mm O.C.

1 PLAN



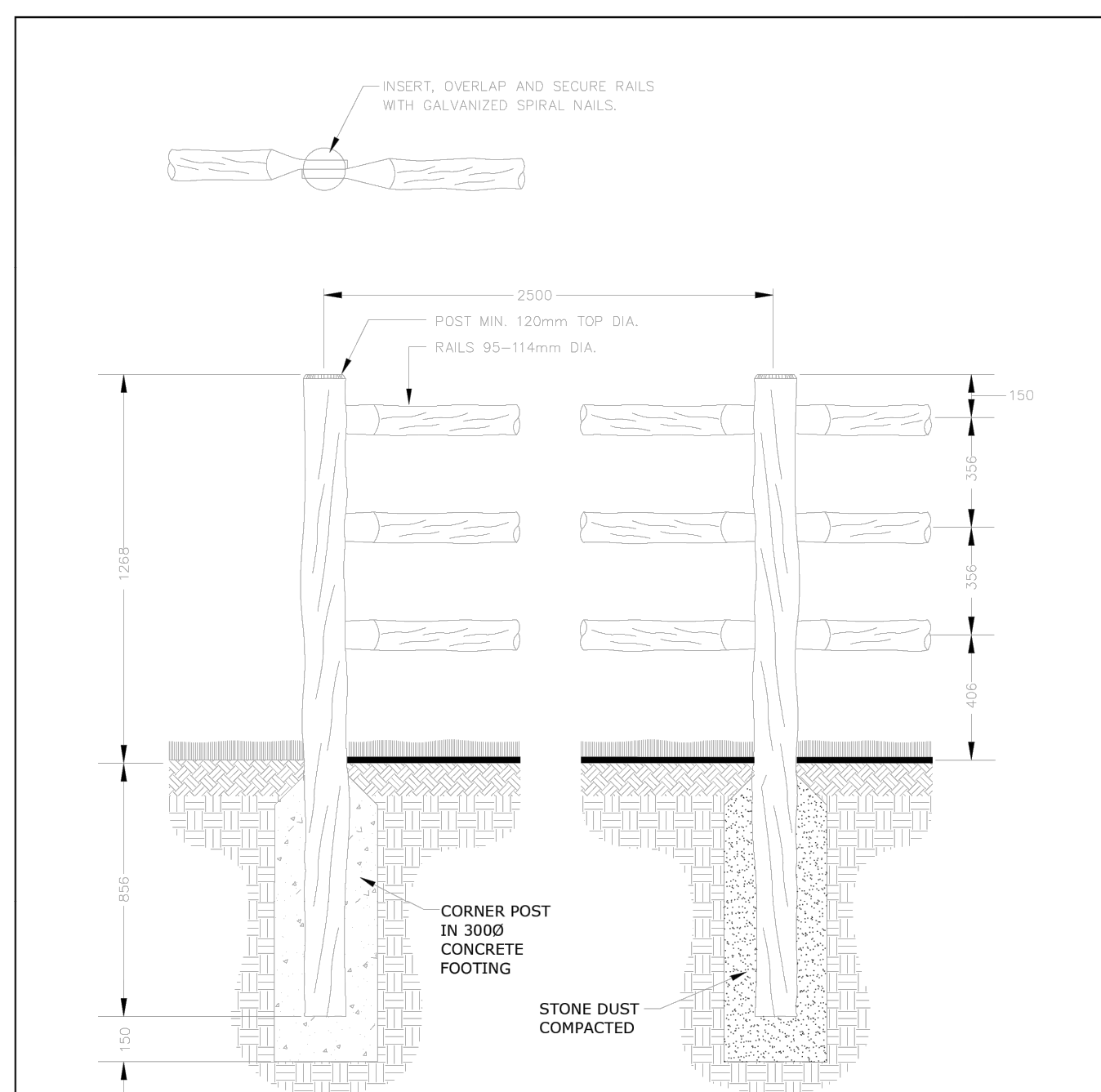
- NOTES:
- TREE STAKES ARE GENERALLY TO BE USED FOR CONDITIONS WHERE THE INSTALLED TREE IS UNSTABLE AND/OR BECOMES UNSTABLE
 - ALLOW 10mm TO 25mm SLACK ON GUY WIRE SUPPORT FOR TREE
 - TOP OF ROOT BALL TO RETAIN SAME ELEVATION AS GROWING CONDITIONS
 - REMOVE STAKES ONE YEAR AFTER INSTALL
 - INSTALL STAKE BEYOND EDGE OF ROOT BALL

2 TREE PLANTING



- NOTES:
- TOP OF ROOT BALL TO RETAIN SAME ELEVATION AS GROWING CONDITIONS

3 SHRUB PLANTING



- NOTES:
- ALL MEASUREMENTS ARE IN MILLIMETRES UNLESS OTHERWISE NOTED
 - POST AND RAILS TO BE WELL-PEELED CEDAR, WITH NO PEELER MARKS
 - CORNER AND END POSTS TO HAVE MINIMUM 25 x 100mm OBLONG HOLES FOR RAILS. LINE POSTS TO HAVE MINIMUM 64 x 100 OBLONG HOLES FOR RAILS
 - SOURCE OF FENCING TO BE APPROVED BY THE CITY

TITLE: 3 RAIL POST & RAIL FENCE
 DATE: MAY 2001
 REV: JAN 2015
 DWG No: F2

KEY PLAN:

Urbantypology
 UNIT 10 163 STERLING ROAD TORONTO ON CANADA, M8R 2R2 PH: 437.700.5446
 499 PRESTON STREET OTTAWA ON CANADA, K1Y 4N7 PH: 613.267.3042 / 613.897.1237

BRYDEN GIBSON ARCHITECTS INCORPORATED
 1066 Somerset Street West, Suite 200, Ottawa Ontario, K1Y 4T3
 Telephone: 613.724.9914 E-mail: architecture@brydengibson.ca

1 Issued for site plan control 11-June-2024
 NO.: REVISION: DATE:

ALL MEASUREMENTS ARE IN MILLIMETERS UNLESS SPECIFIED OTHERWISE. DO NOT SCALE THE DRAWINGS. ALL DRAWINGS TO BE READ IN CONJUNCTION WITH CONTRACT SPECIFICATIONS.
 COPYRIGHT RESERVED. THIS DRAWING IS THE EXCLUSIVE PROPERTY OF URBANTYPOLOGY INC. AND SHALL NOT BE REPRODUCED OR USED FOR PURPOSES OTHER THAN INTENDED BY THE OWNER, WITHOUT PERMISSION.
 THIS DRAWING SHALL ONLY BE USED FOR CONSTRUCTION WHEN FIXED WITH A PROFESSIONAL SEAL AND SIGNATURE BY THE LANDSCAPE ARCHITECT. IT IS THE RESPONSIBILITY OF THE CONTRACTOR TO:
 • VERIFY ALL DIMENSIONS AND CONDITIONS ON SITE.
 • REPORT ALL ERRORS AND/OR OMISSIONS TO THE CONTRACT ADMINISTRATOR.
 • COMPLY WITH ALL PERTINENT CODES, BYLAWS AND LAWS.
 • VERIFY LOCATION OF ALL UNDERGROUND SERVICES AND UTILITIES WITH RESPECTIVE AUTHORITIES PRIOR TO COMMENCEMENT OF WORK.

PROJECT: 6175 ROCKDALE RD.

LOCATION: 6175 ROCKDALE ROAD VARS, ONTARIO, K0A 3H0

DRAWN: SM START DATE: 10-JUNE-2024
 CHECKED: SM

DRAWING: LANDSCAPE PLAN

SCALE: 1:250 PAGE SIZE: 24X36

PROJECT NUMBER: 24.21

NORTH: SHEET NO.:

L1.1

Last Save: 2024-06-11 4:43:39 PM File Location: C:\Users\Vector\Documents\Urbantypology\INDU\Projects - Documents\17 - Project\6175Rockdale\6175Rockdale.dwg

XXXX-XX-XX