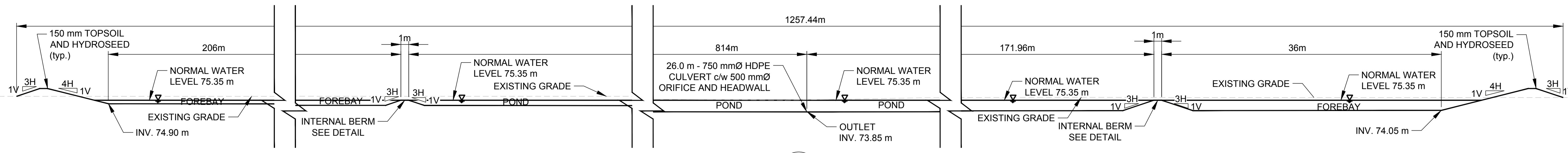
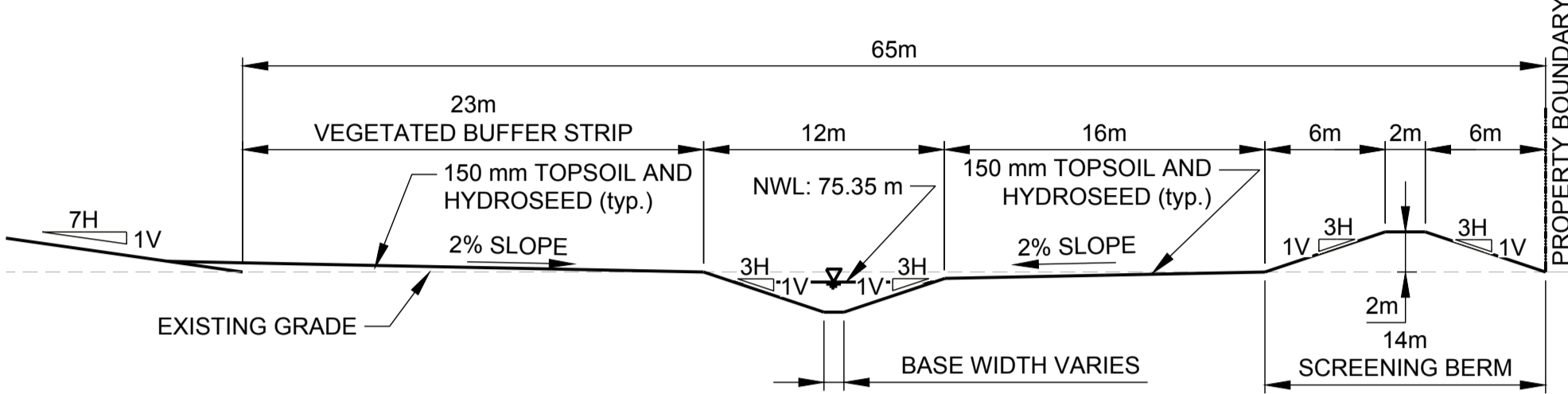


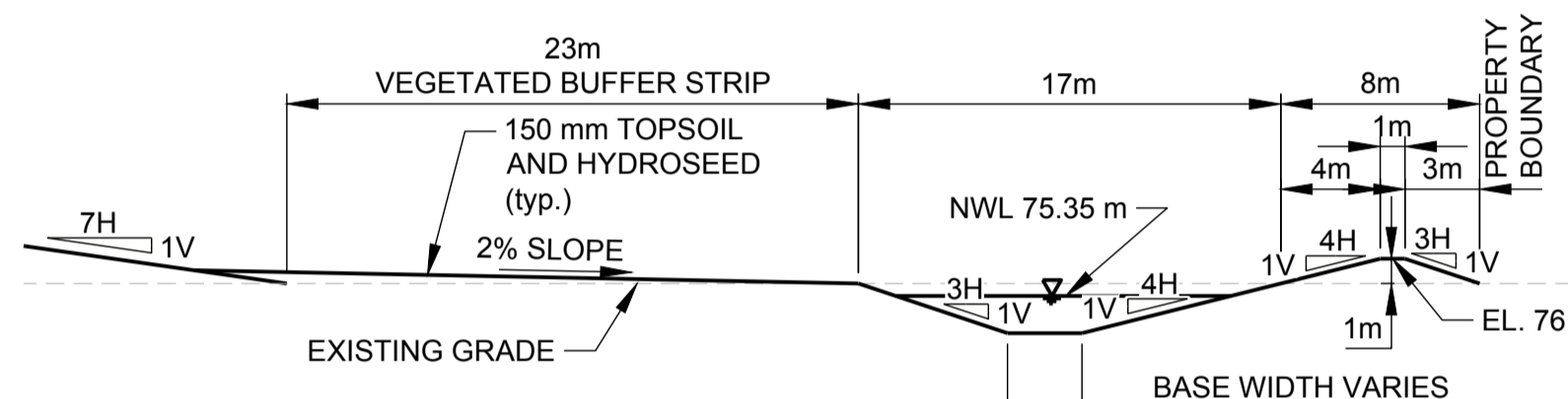
Path: g:\golder\gpc\chicago\active\spatial\miller_paving\ltd\crrrc\cadd\1787048_006\p2d\p2d_007.dwg | Last Edited By: zsaava Date: 2018-06-14 Time: 4:30:16 PM
 Path: g:\golder\gpc\chicago\active\spatial\miller_paving\ltd\crrrc\cadd\1787048_006\p2d\p2d_007.dwg | Last Edited By: zsaava Date: 2018-06-14 Time: 4:30:16 PM



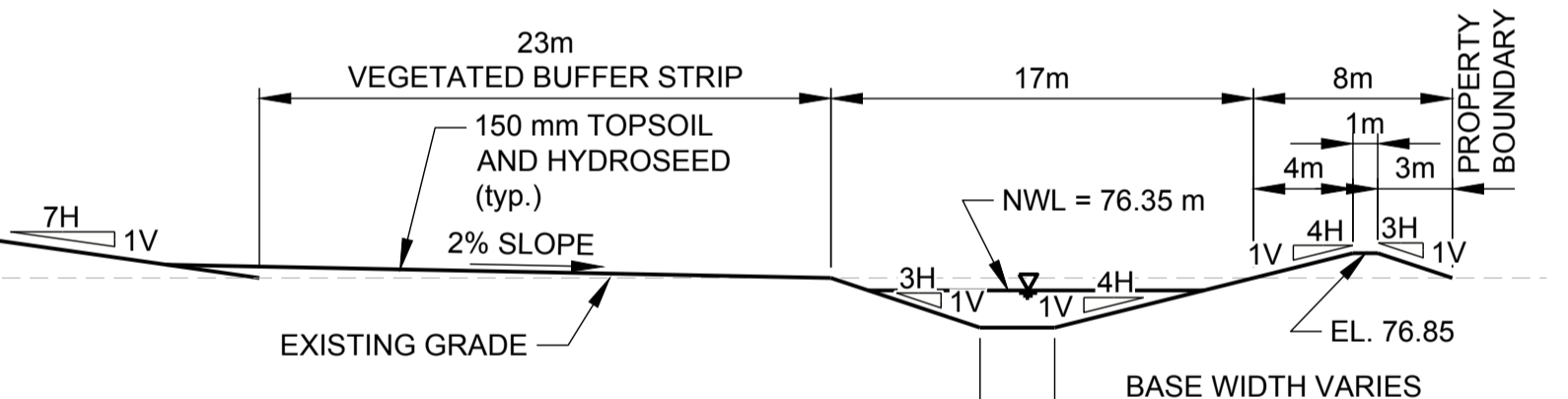
SCALE 1:300 m P2D SECTION



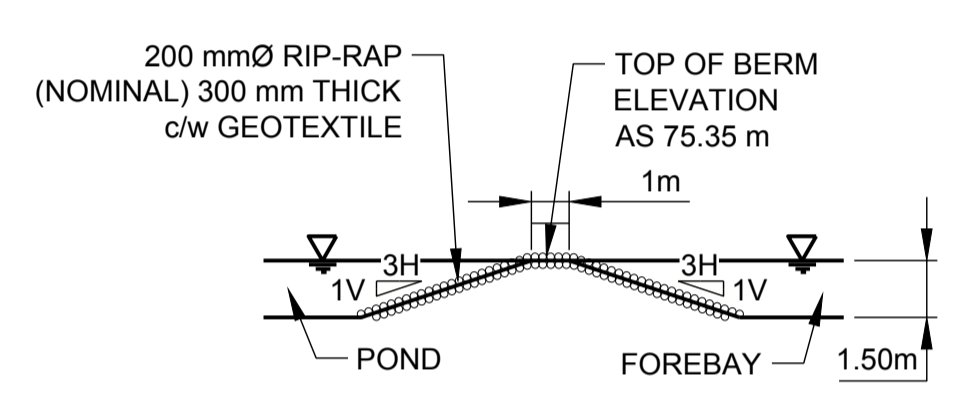
SCALE 1:300 m P2A SECTION



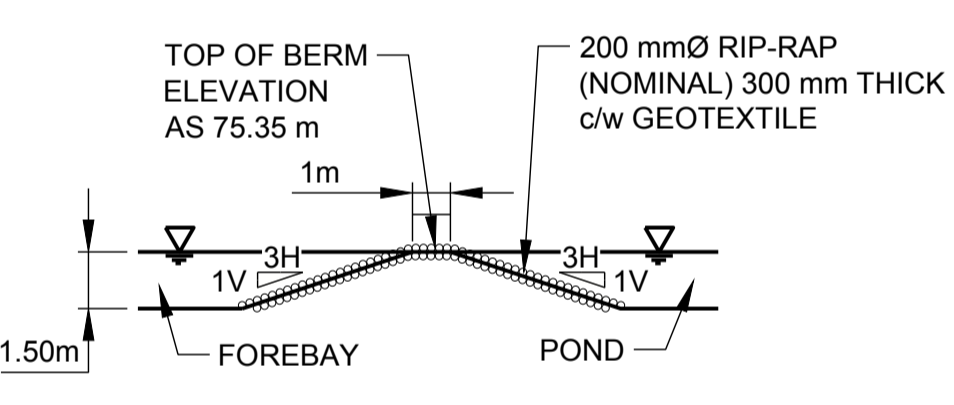
SCALE 1:300 m P2B SECTION



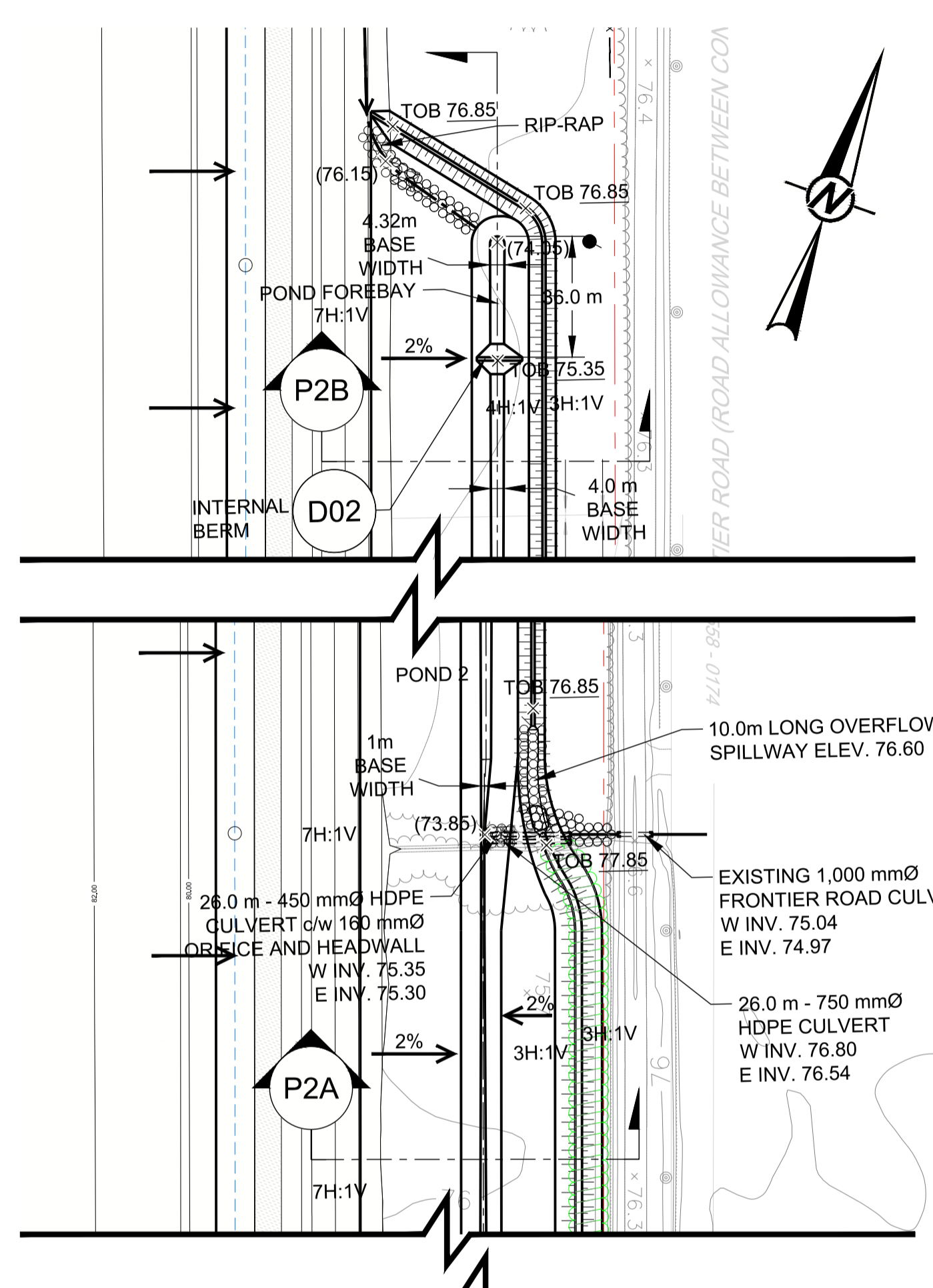
SCALE 1:300 m P2C SECTION



SCALE 1:200 m D02



SCALE 1:200 m D03



LEGEND

- PROPERTY BOUNDARY
- x (75.50) PROPOSED SWALE GRADE
- x 77.25 PROPOSED GRADE
- x 77.25 PROPOSED TOP OF BERM GRADE
- H.P. HIGH POINT
- ← PROPOSED SURFACE DRAINAGE DIRECTION
- PROPOSED RIP-RAP (NOMINAL 200 mmØ, 300 mm THICK c/w GEOTEXTILE)
- 75.8 EXISTING GRADE
- PROPOSED DITCH
- PROPOSED 600 mmØ CULVERT OR AS NOTED
- EXISTING CULVERT AS NOTED

NOTE(S)

- ALL GRADES ARE METRES ABOVE SEA LEVEL (masl)
- TO BE READ IN CONJUNCTION WITH GRADING PLAN NO. GD1 TO GD14.

POND 2 LEVEL

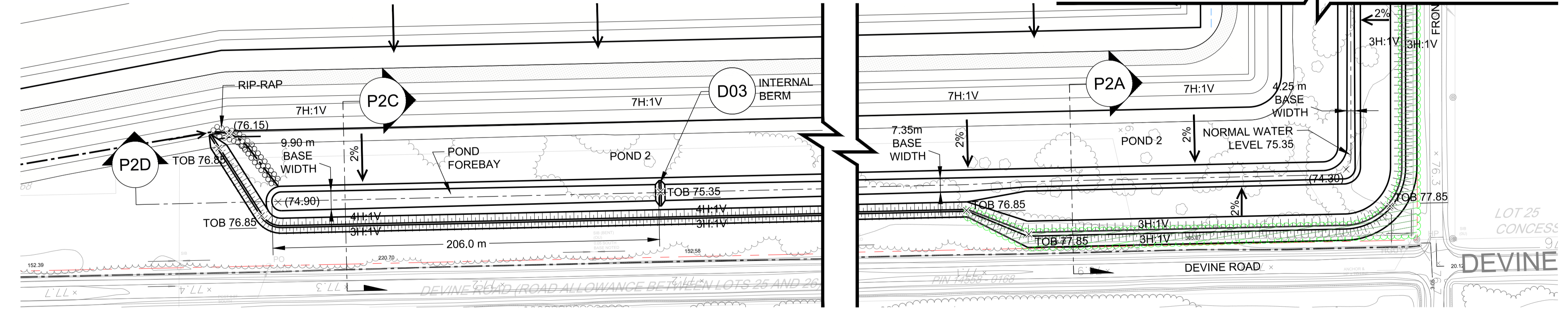
NORMAL WATER LEVEL = 75.35

1:2 EVENT LEVEL = 76.16

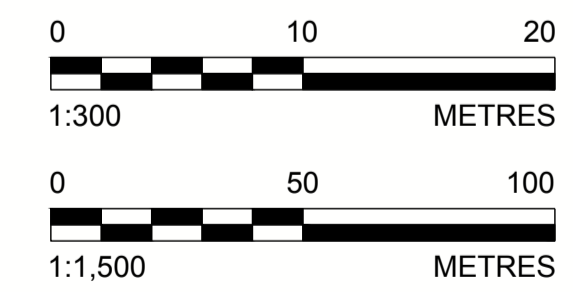
1:5 EVENT LEVEL = 76.22

1:25 EVENT LEVEL = 76.61

1:100 EVENT LEVEL = 76.71



SCALE 1:1,500 m



<p>1 2018-06-15 ISSUED FOR SITE PLAN APPROVAL</p> <p>REV. YYYY-MM-DD DESCRIPTION</p>	<p>MHK MLF DVK DVK</p> <p>DESIGNED PREPARED REVIEWED APPROVED</p>	<p>CLIENT TAGGART MILLER ENVIRONMENTAL SERVICES</p> <p>CONSULTANT GOLDER ASSOCIATES LTD. 1931 ROBERSON ROAD OTTAWA, ONTARIO CANADA [+1] (613) 592 9600 www.golder.com</p>	<p>PROJECT CAPITAL REGION RESOURCE RECOVERY CENTRE</p> <p>TITLE POND 2 PLAN VIEW AND DETAILS</p> <p>PROJECT NO. 1787048 CONTROL 0006 REV. 1 of DRAWING C28</p>
--	---	---	--



IF THIS MEASUREMENT DOES NOT MATCH WHAT IS SHOWN, THE SHEET SIZE HAS BEEN MODIFIED FROM ANSI D