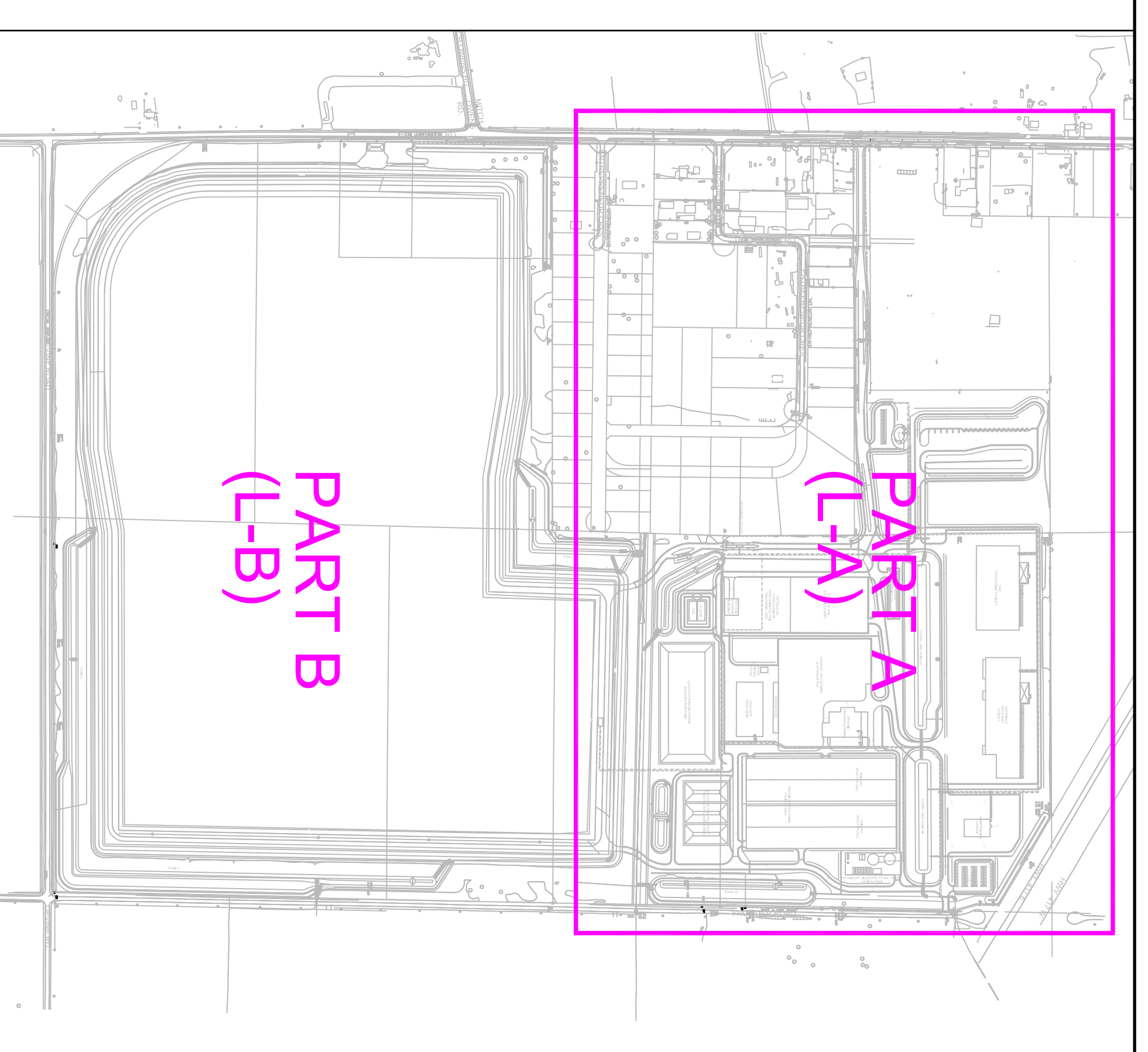




SCALE 1:2500
0 40 80 120 160 200m



REFERENCE / KEY PLAN

PART B
(L-B)

PART A
(L-A)

LEGEND / SYMBOL

- PROPOSED DECIDUOUS TREE
DETAIL 1/L1.13
- PROPOSED CONIFEROUS TREE
DETAIL 1/L1.13
- PROPOSED SHRUBS / PERENNIALS /
ORNAMENTAL GRASSES / GROUNDCOVERS
DETAIL 1/L1.13
- PROPOSED REFORESTATION PLANTING
DETAIL 2/L1.13
- EXISTING VEGETATION COVER
TO REMAIN
- PROPOSED LOW MAINTENANCE

REFER TO DRAWING NO. L13 FOR:
GENERAL NOTES
PLANT MATERIAL SCHEDULE
DETAILS

NOT FOR CONSTRUCTION

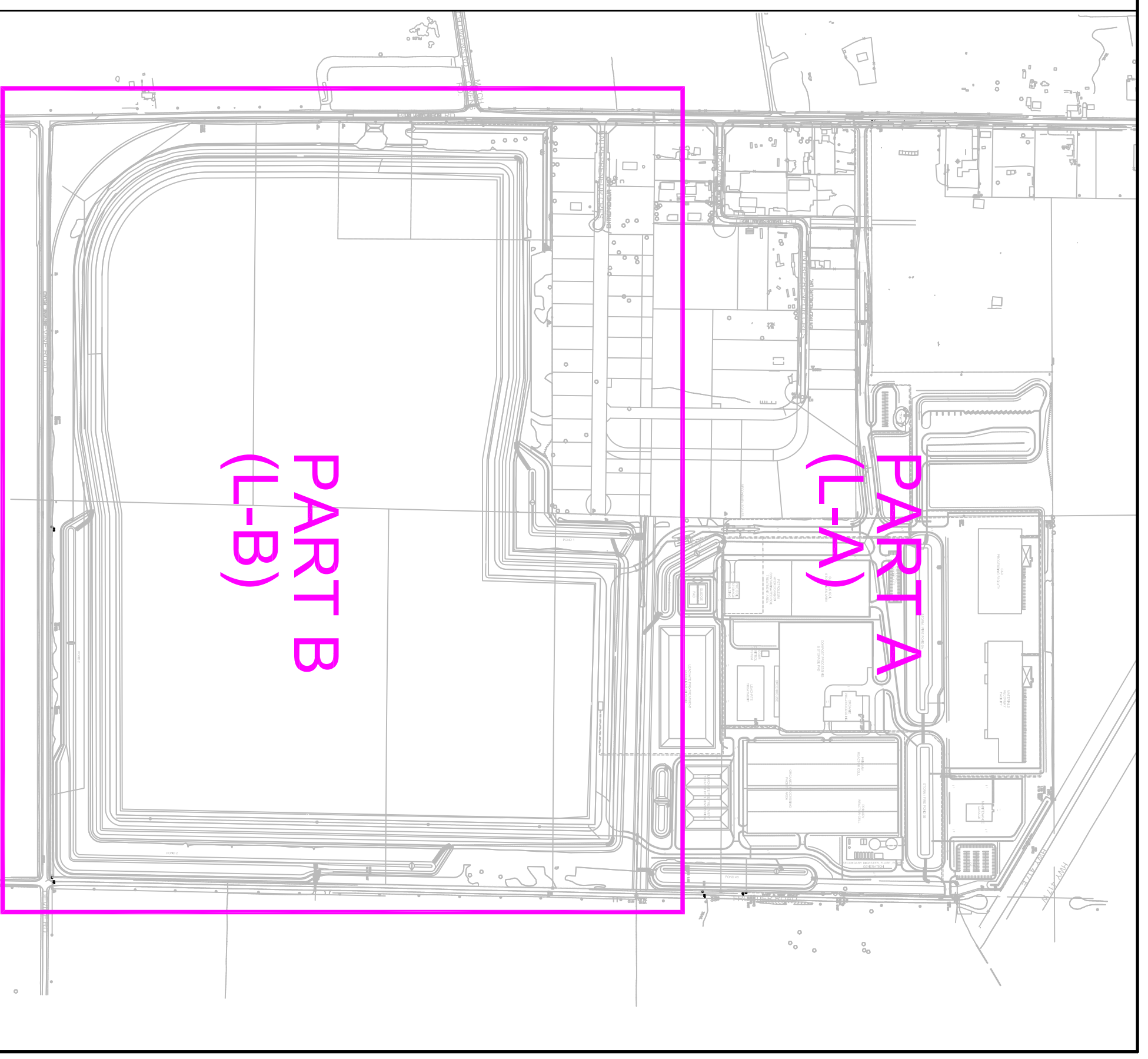
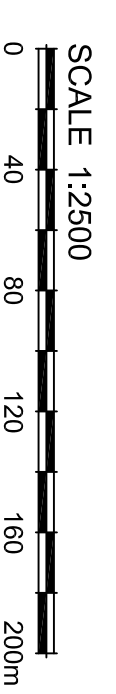
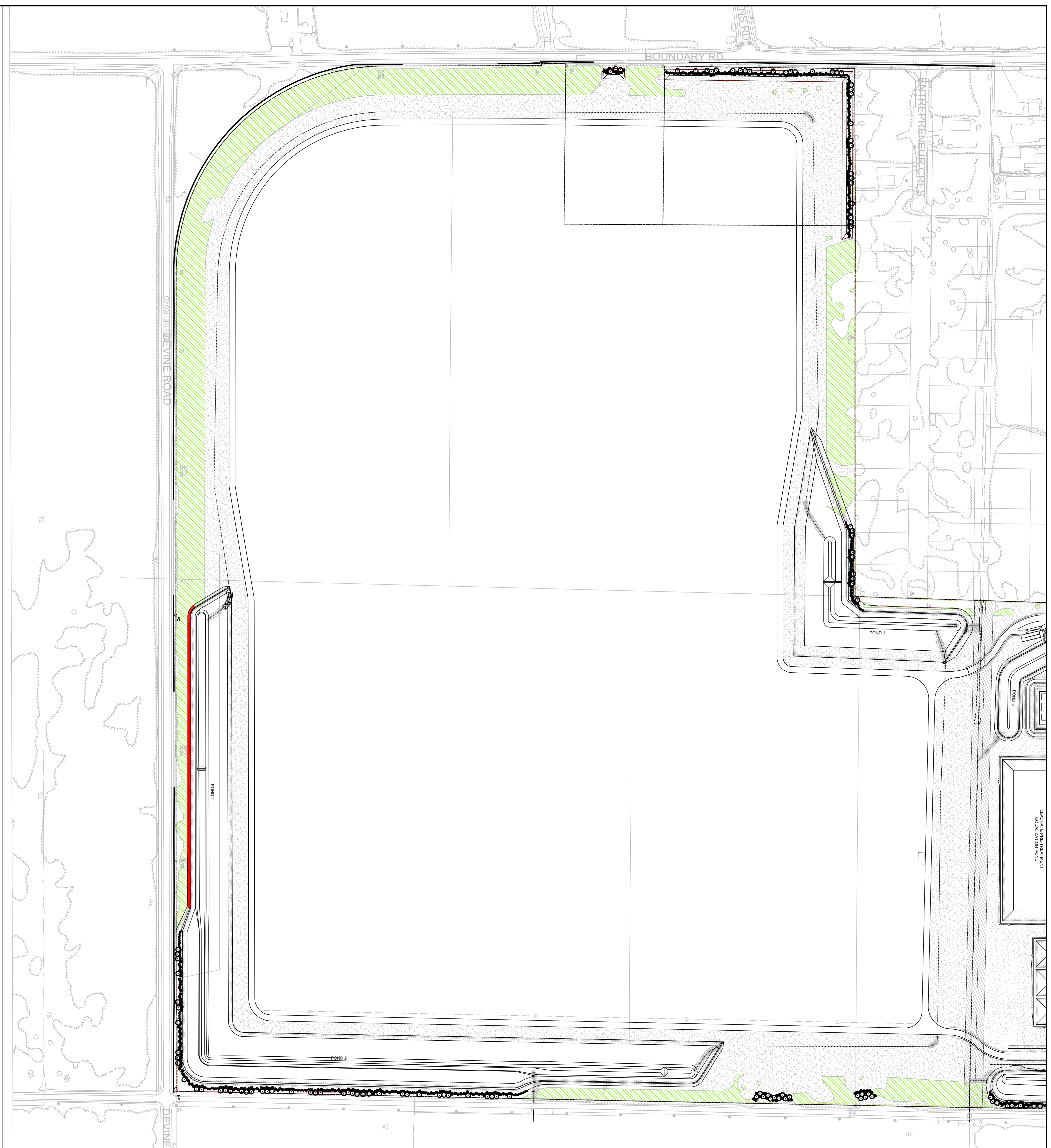
| NO. | DATE | REVISION |
|-----|------------|------------------------------|
| 1. | DEC. 14/18 | PER CITY COMMENTS (1) |
| 2. | JUNE 22/18 | ISSUE FOR SITE PLAN APPROVAL |

Contractor shall check and verify all dimensions on site and report all errors and/or omissions to the Consultant.
Work to be done in accordance with all applicable codes and by-laws.
Do not scale Drawing.
Copyright reserved. This Drawing is the exclusive property of Levstek Consultants Inc. and shall not be used without consent.

Consultant
LEVSTEK CONSULTANTS
L E V S T E K C O N S U L T A N T S I N C .
5971 HIGH CRESTWAY - OTTAWA - ONTARIO - K2A 2M8
613-828-8518

Client
TAGGART MILLER
ENVIRONMENTAL SERVICES

| | |
|---------------|--|
| Project | CAPITAL REGION RESOURCE RECOVERY CENTRE 5471 BOUNDARY ROAD, OTTAWA, ONTARIO |
| Drawing Title | OVERALL LANDSCAPE PLAN PART A |
| Drawn | MGB |
| Date | JUNE 2018 |
| Scale | 1:2500 |
| Project No. | 1144 |
| Drawing No. | L-A |



REFERENCE / KEY PLAN

LEGEND / SYMBOL

- PROPOSED DECIDUOUS TREE
DETAIL 1/L13
- PROPOSED CONIFEROUS TREE
DETAIL 1/L13
- PROPOSED SHRUBS / PERENNIALS /
ORNAMENTAL GRASSES / GROUNDCOVERS
DETAIL 1/L13
- PROPOSED REFORESTATION PLANTING
DETAIL 2/L13
- EXISTING VEGETATION COVER
TO REMAIN
- PROPOSED LOW MAINTENANCE
SEED AREAS:
20% Canada Wild Rye (*Elymus canadensis*)
20% Annual Ryegrass (*Lolium multiflorum*)
20% Little Bluestem (*Andropogon scoparius*)
10% Autumn Broomrape (*Ajuga reptans*)
10% Pinpoint Broomrape (*Epipactis atrorubra*)
10% Rough Dogwood (*Sporobolus asper*)
5% Black-eyed Susan (*Rudbeckia hirta*)
2% New England Aster (*Aster novae-angliae*)
2% Wild Bergamot (*Monarda fistulosa*)
1% Gray Dogwood (*Solidago nemoralis*)
Seeding Rate: 55kg/ha

REFER TO DRAWING NO. L13 FOR:
GENERAL NOTES
PLANT MATERIAL SCHEDULE
DETAILS

NOT FOR CONSTRUCTION

| no. | date | revision |
|-----|------------|------------------------------|
| 1. | JUNE 22/18 | ISSUE FOR SITE PLAN APPROVAL |
| 2. | DEC.14/18 | PER CITY COMMENTS (1) |

Stamp:

Contractor shall check and verify all dimensions on site and report all errors and/or omissions to the Consultant.
Work to be done in accordance with all applicable codes and by-laws.
Do not scale Drawing.
Copyright reserved. This Drawing is the exclusive property of Levstek Consultants Inc.
and shall not be used without consent.

LEVSTEK CONSULTANTS
L.A.N.D.S.C.A.P.E. L.A.N.D.S.C.A.P.E.
18271 HIGHWAY 6, UNIT 10, OTTAWA, ONTARIO - K2A 3W6
416-231-8828 FAX: 416-231-8818

Client: TAGGART MILLER ENVIRONMENTAL SERVICES

Project: CAPITAL REGION RESOURCE RECOVERY CENTRE
5471 BOUNDARY ROAD, OTTAWA, ONTARIO

Drawing Title: OVERALL LANDSCAPE PLAN PART B

| Drawn | Date | Drawing No. |
|--------|-------------|-------------|
| MGB | JUNE 2018 | L-B |
| Scale | Project No. | |
| 1:2500 | 1144 | |

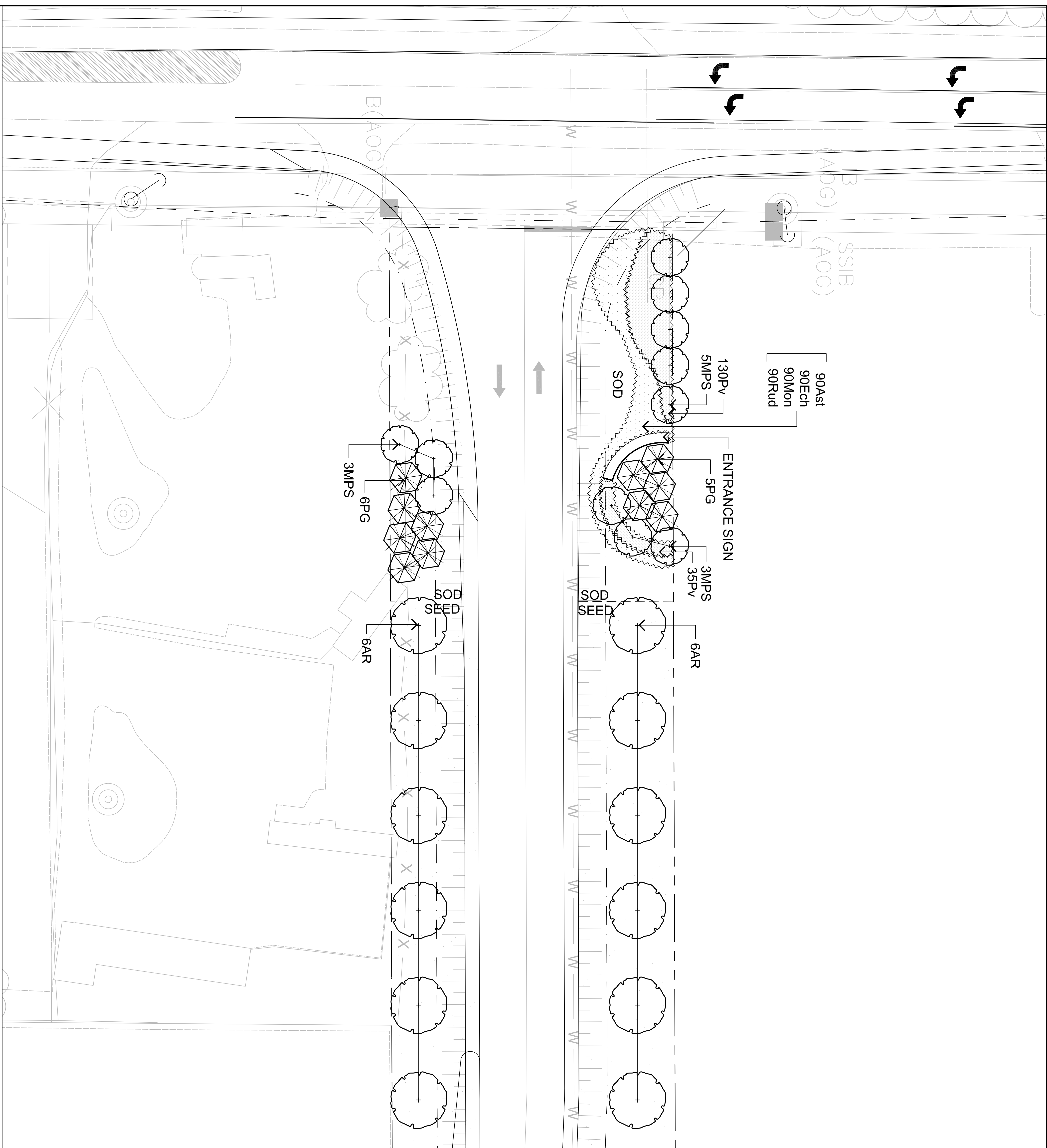


REFERENCE / KEY PLAN

LEGEND / SYMBOL

- PROPOSED DECIDUOUS TREE
DETAIL 1/L13
- PROPOSED CONIFEROUS TREE
DETAIL 1/L13
- PROPOSED SHRUBS / PERENNIALS /
ORNAMENTAL GRASSES / GROUNDCOVERS
DETAIL 1/L13
- PROPOSED REFORESTATION PLANTING
DETAIL 2/L13
- EXISTING VEGETATION COVER
TO REMAIN
- PROPOSED LOW MAINTENANCE
SEED AREAS:
20% Canada Wild Rye (Elymus canadensis)
20% Annual Ryegrass (Lolium multiflorum)
20% Little Bluestem (Andropogon scoparius)
10% Autumn Bentgrass (Agrostis perennans)
10% Finged Brome (Bromus)
10% Rough Dropseed (Sporobolus asper)
5% Black Eyed Susan (Rudbeckia hirta)
2% New England Aster (Asterovage-angliae)
2% Wild Bergamot (Monarda fistulosa)
1% Gray Goldenrod (Solidago nemoralis)
Seeding Rate: 55kg/ha

REFER TO DRAWING No. L13 FOR:
GENERAL NOTES
PLANT MATERIAL SCHEDULE
DETAILS



SCALE 1:200
0 2 4 6 8 10 12 14 16m

NOT FOR CONSTRUCTION

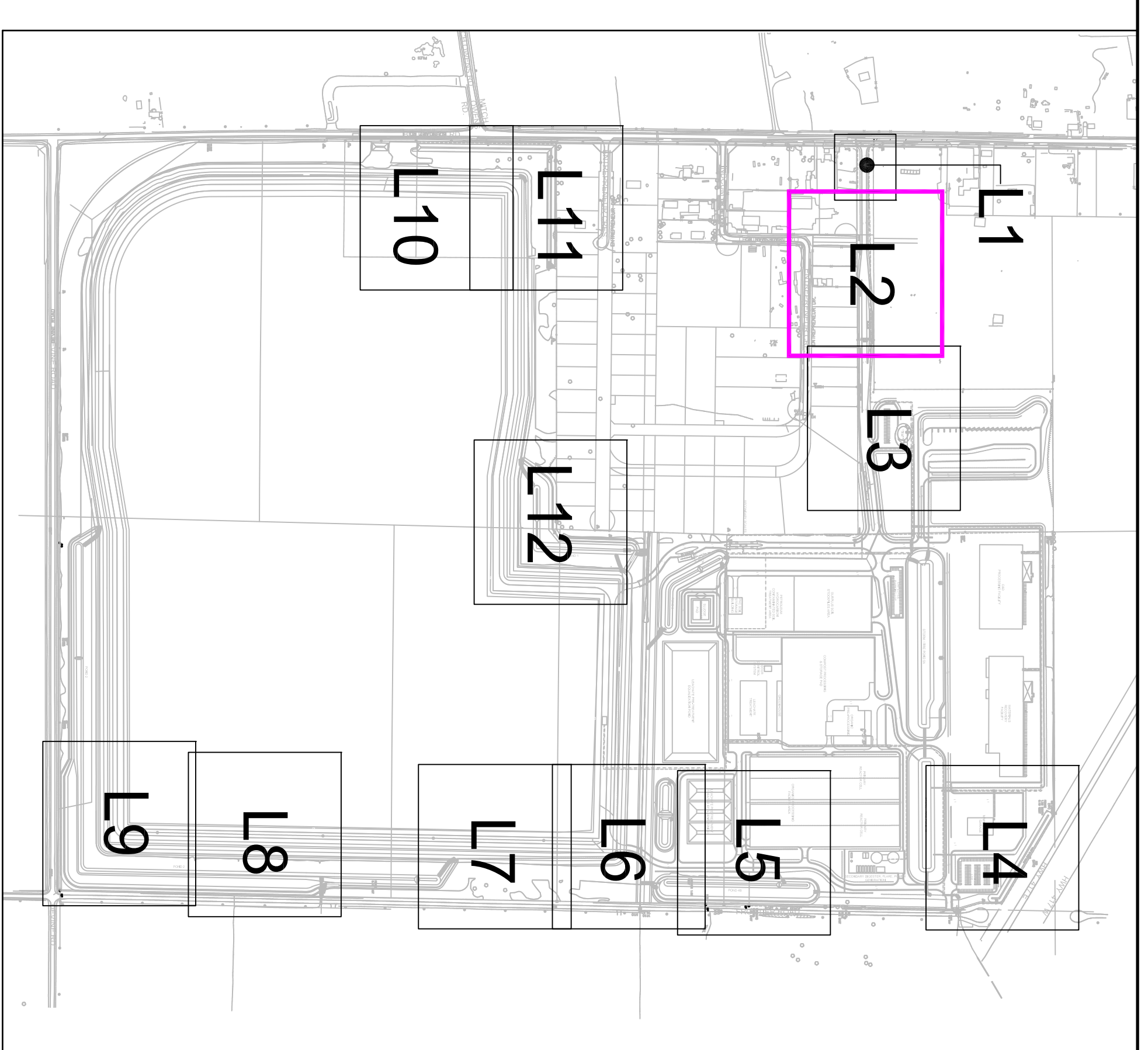
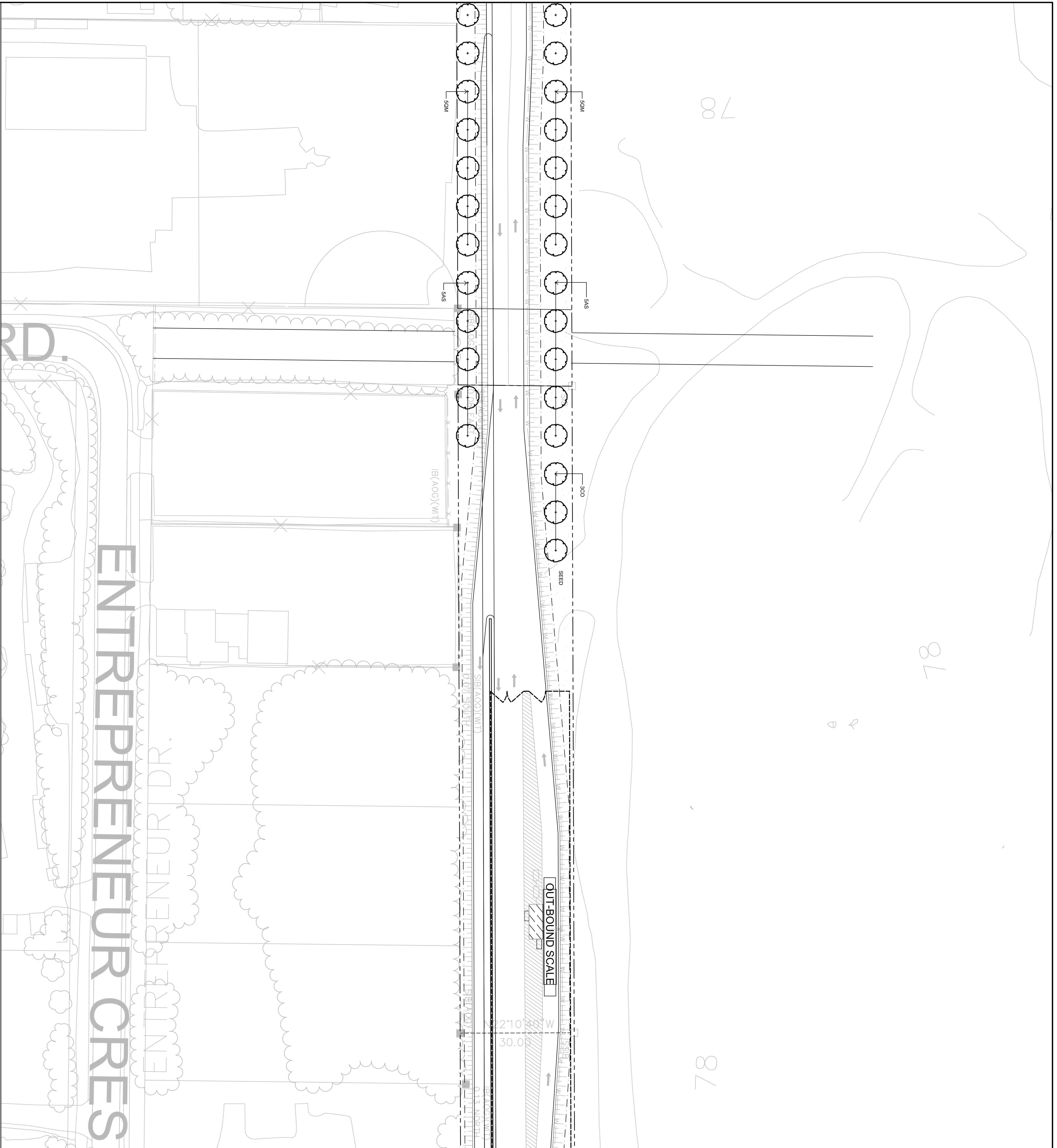
| no. | date | revision |
|-----|------------|------------------------------|
| 1. | DEC. 14/18 | PER CITY COMMENTS (1) |
| 2. | JUNE 22/18 | ISSUE FOR SITE PLAN APPROVAL |

Contractor shall check and verify all dimensions on site and report all errors and/or omissions to the Consultant.
Work to be done in accordance with all applicable codes and by-laws.
Do not scale Drawing.
Copyright reserved. This Drawing is the exclusive property of Levstek Consultants Inc. and shall not be used without consent.
Consultant
LEVSTEK CONSULTANTS
L E V S T E K C O N S U L T A N T S
5471 HIGH CREST RD. - OTTAWA, ONTARIO - K2A 2W8
613 - 828 - 8518

Client
TAGGART MILLER
ENVIRONMENTAL SERVICES

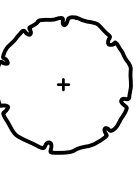
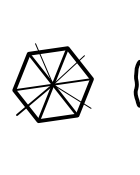
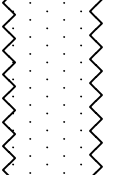

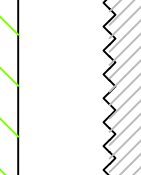
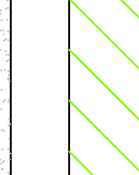
Project
CAPITAL REGION RESOURCE
RECOVERY CENTRE
5471 BOUNDARY ROAD, OTTAWA, ONTARIO

| | | | |
|--|----------------------------|--------------------------|--------------------------|
| Drawing Title LANDSCAPE PLAN | Drawn MGB | Date JUNE 2018 | Drawing No. L1 |
| Scale 1:200 | Project No. 1144 | | |



REFERENCE / KEY PLAN

LEGEND / SYMBOL

-  PROPOSED DECIDUOUS TREE
DETAIL 1/L13
-  PROPOSED CONIFEROUS TREE
DETAIL 1/L13
-  PROPOSED SHRUBS / PERENNIALS /
ORNAMENTAL GRASSES / GROUNDCOVERS
DETAIL 1/L13
-  PROPOSED REFORESTATION PLANTING
DETAIL 2/L13
-  EXISTING VEGETATION COVER
TO REMAIN
-  PROPOSED LOW MAINTENANCE
SEED AREAS:
20% Canada Wild Rye (*Elymus canadensis*)
20% Annual Ryegrass (*Lolium multiflorum*)
20% Little Bluestem (*Andropogon scoparius*)
10% Autumn Bergrass (*Xyris permaris*)
10% Rugel Bromes (grasses)
10% Rough Dogwood (*Sporobolus asper*)
5% Black Eyed Susan (*Rudbeckia hirta*)
2% New England Asplen (*Asterovae-arifolia*)
2% Milk Bergamot (*Monarda fistulosa*)
2% Gray Salsander (*Solidago nemoralis*)
Seeding rate: 5kg/ha


REFER TO DRAWING NO. L13 FOR:
GENERAL NOTES
PLANT MATERIAL SCHEDULE
DETAILS

NOT FOR CONSTRUCTION

| NO. | DATE | REVISION |
|-----|------------|------------------------------|
| 1. | JUNE 22/18 | ISSUE FOR SITE PLAN APPROVAL |
| 2. | DEC. 14/18 | PER CITY COMMENTS (1) |

Contractor shall check and verify all dimensions on site and report all errors and/or omissions to the Consultant.
Work to be done in accordance with all applicable codes and by-laws.
Do not scale Drawing.
Copyright reserved. This Drawing is the exclusive property of Levstek Consultants Inc. and shall not be used without consent.

Consultant
LEVSTEK CONSULTANTS
L. A. N. D. S. C. A. R. P. E. A. R. K. C. H. I. T. T. E. C. T. S.
5971 HIGH CREEKWAY - OTTAWA - ONTARIO - K2A 2W8
913 828 8939

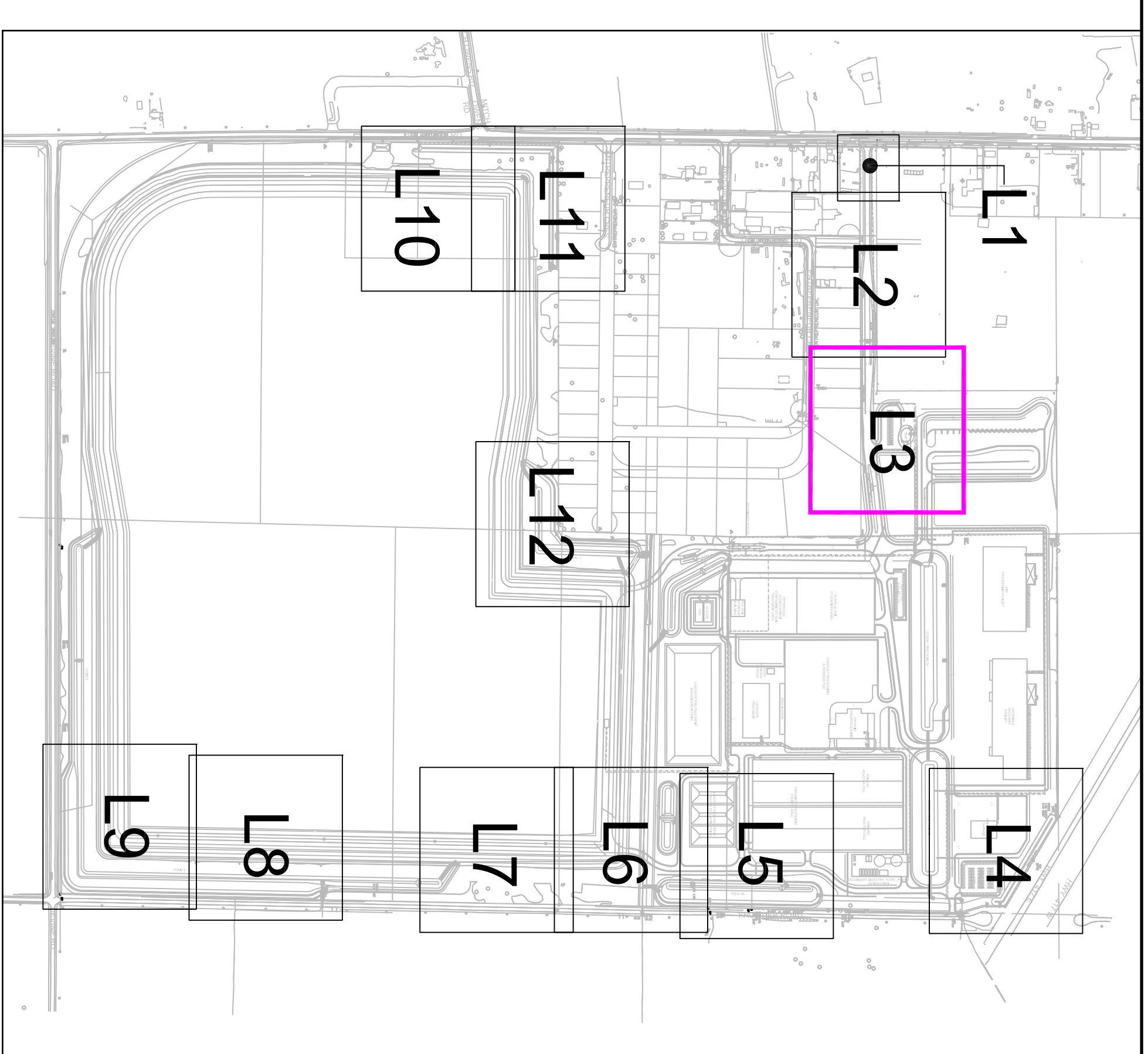
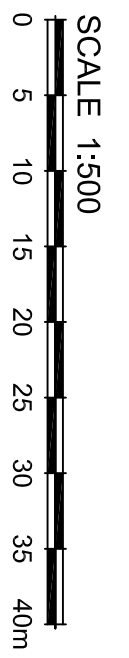
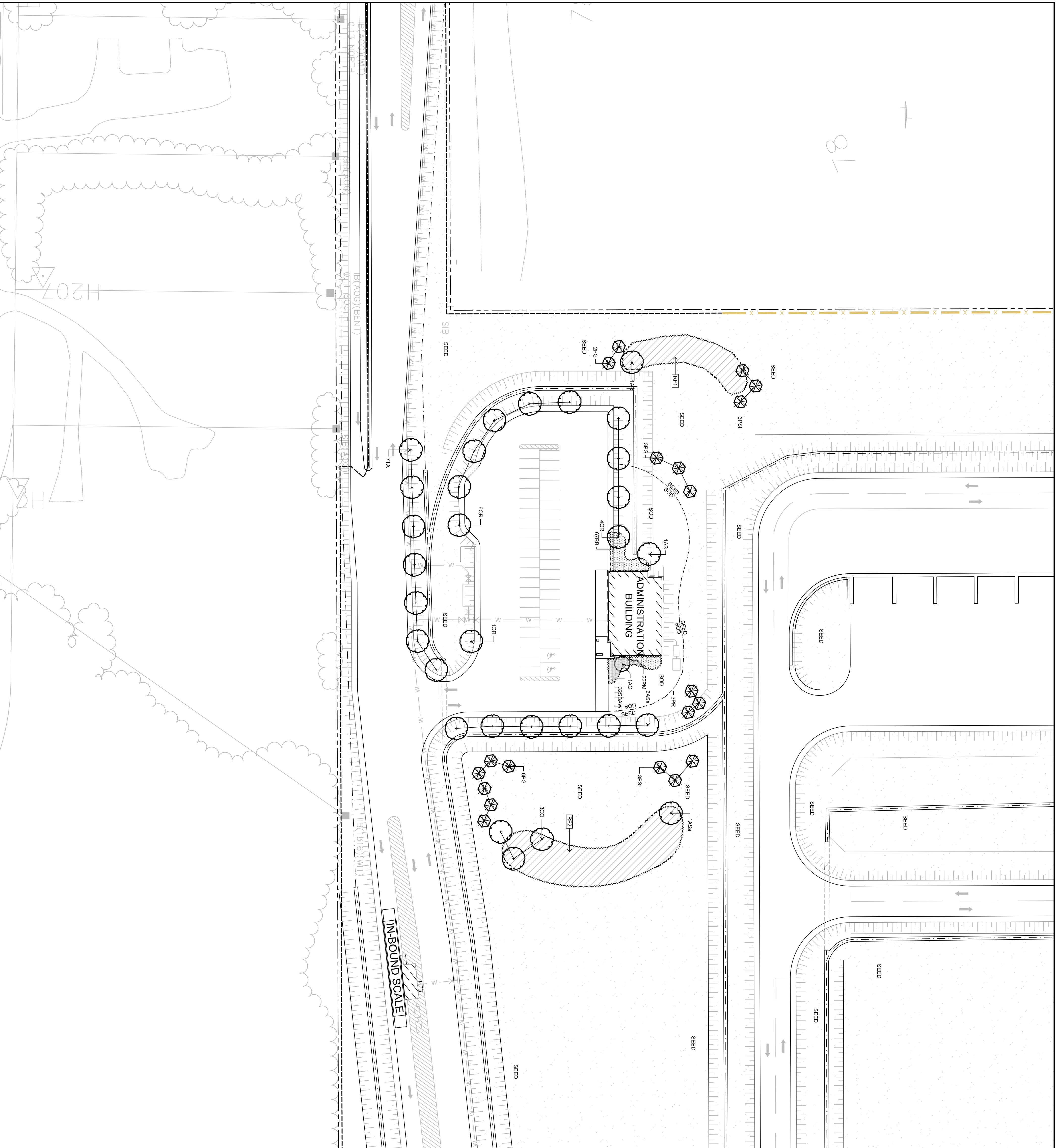


Client
TAGGART MILLER
ENVIRONMENTAL SERVICES

Project
CAPITAL REGION RESOURCE
RECOVERY CENTRE
5471 BOUNDARY ROAD, OTTAWA, ONTARIO


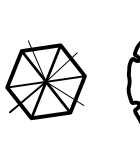
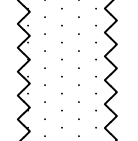
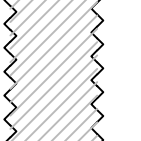
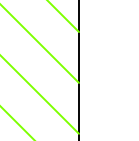

Drawing Title
LANDSCAPE PLAN

| | | |
|-----------------------|----------------------------|--------------------------|
| Drawn MGB | Date JUNE 2018 | Drawing No. L2 |
| Scale 1:500 | Project No. 1144 | |



REFERENCE / KEY PLAN


LEGEND / SYMBOL

-  PROPOSED DECIDUOUS TREE
DETAIL 1/L1/13
-  PROPOSED CONIFEROUS TREE
DETAIL 1/L1/13
-  PROPOSED SHRUBS / PERENNIALS /
ORNAMENTAL GRASSES / GROUNDCOVERS
DETAIL 1/L1/13
-  PROPOSED REFORESTATION PLANTING
DETAIL 2/L1/13
-  EXISTING VEGETATION COVER
TO REMAIN
-  PROPOSED LOW MAINTENANCE
SEED AREAS:
20% Canada Wild Rye (*Elymus canadensis*)
20% Annual Ryegrass (*Lolium multiflorum*)
20% Little Bluestem (*Andropogon scoparius*)
10% Autumn Bentgrass (*Abruzzis perennans*)
10% Fringed Brome (*Bromus*)
10% Rough Dogseed (*Sporobolus asper*)
5% Black-eyed Susan (*Rudbeckia hirta*)
2% New England Aster (*Asterovaea-anglica*)
2% Wild Bergamot (*Monarda fistulosa*)
1% Gray Goldenrod (*Solidago nemoralis*)
Seeding Rate: 55kg/ha

REFER TO DRAWING NO. L13 FOR:
GENERAL NOTES
PLANT MATERIAL SCHEDULE
DETAILS

NOT FOR CONSTRUCTION

| no. | date | revision |
|-----|------------|------------------------------|
| 1. | JUNE 22/18 | ISSUE FOR SITE PLAN APPROVAL |
| 2. | DEC. 14/18 | PER CITY COMMENTS (1) |



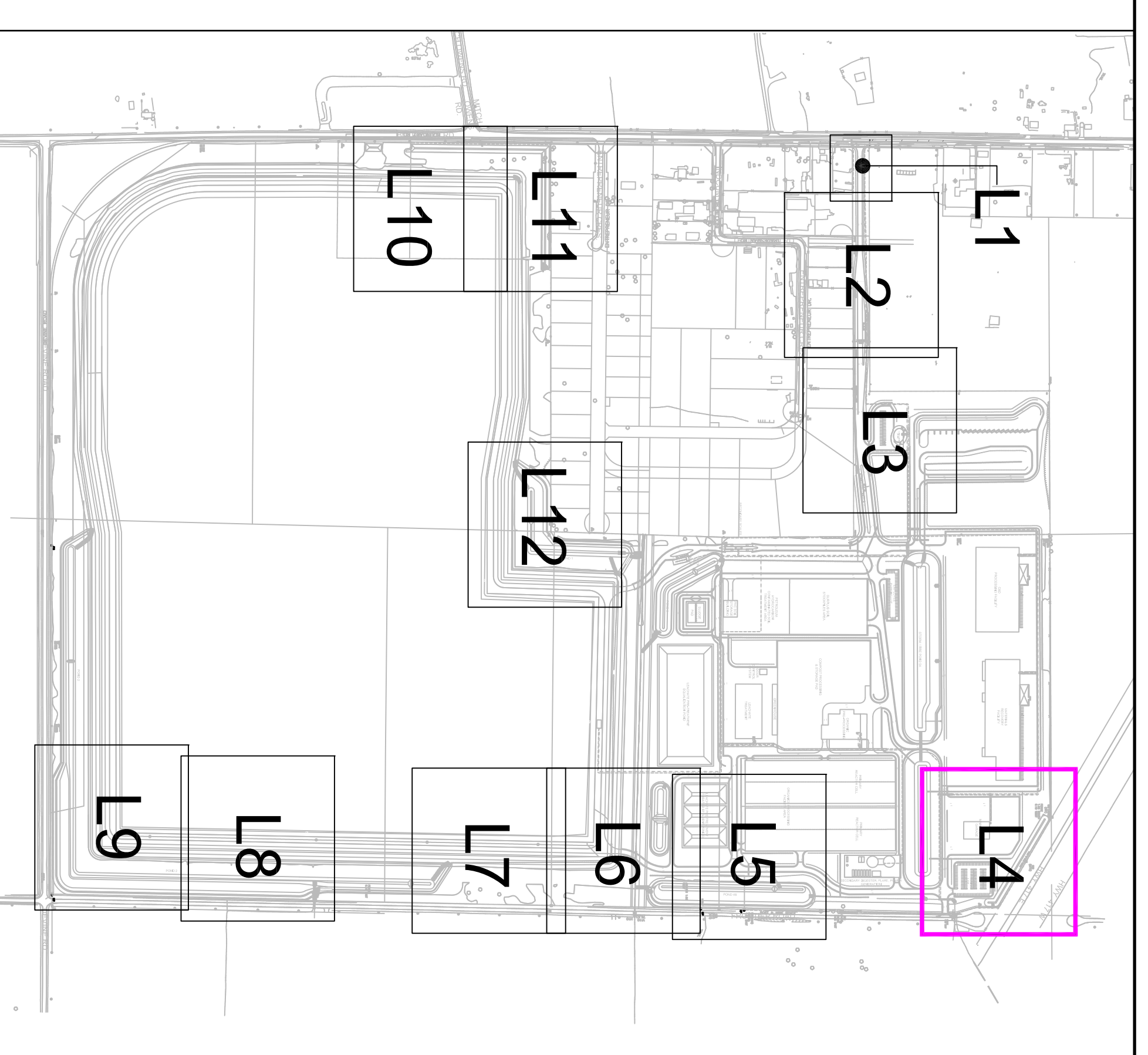
Consultant
LEVSTEK CONSULTANTS
LANDSCAPE ARCHITECTS
5871 HIGH CREEKWAY - OTTAWA, ONTARIO - K2A 2W8
613-828-8518

Client
TAGGART MILLER
ENVIRONMENTAL SERVICES

Project
**CAPITAL REGION RESOURCE
RECOVERY CENTRE**
5471 BOUNDARY ROAD, OTTAWA, ONTARIO

Drawing Title
LANDSCAPE PLAN

Drawing No. **L3**
Date **JUNE 2018**
Scale **1:500**
Project No. **1144**

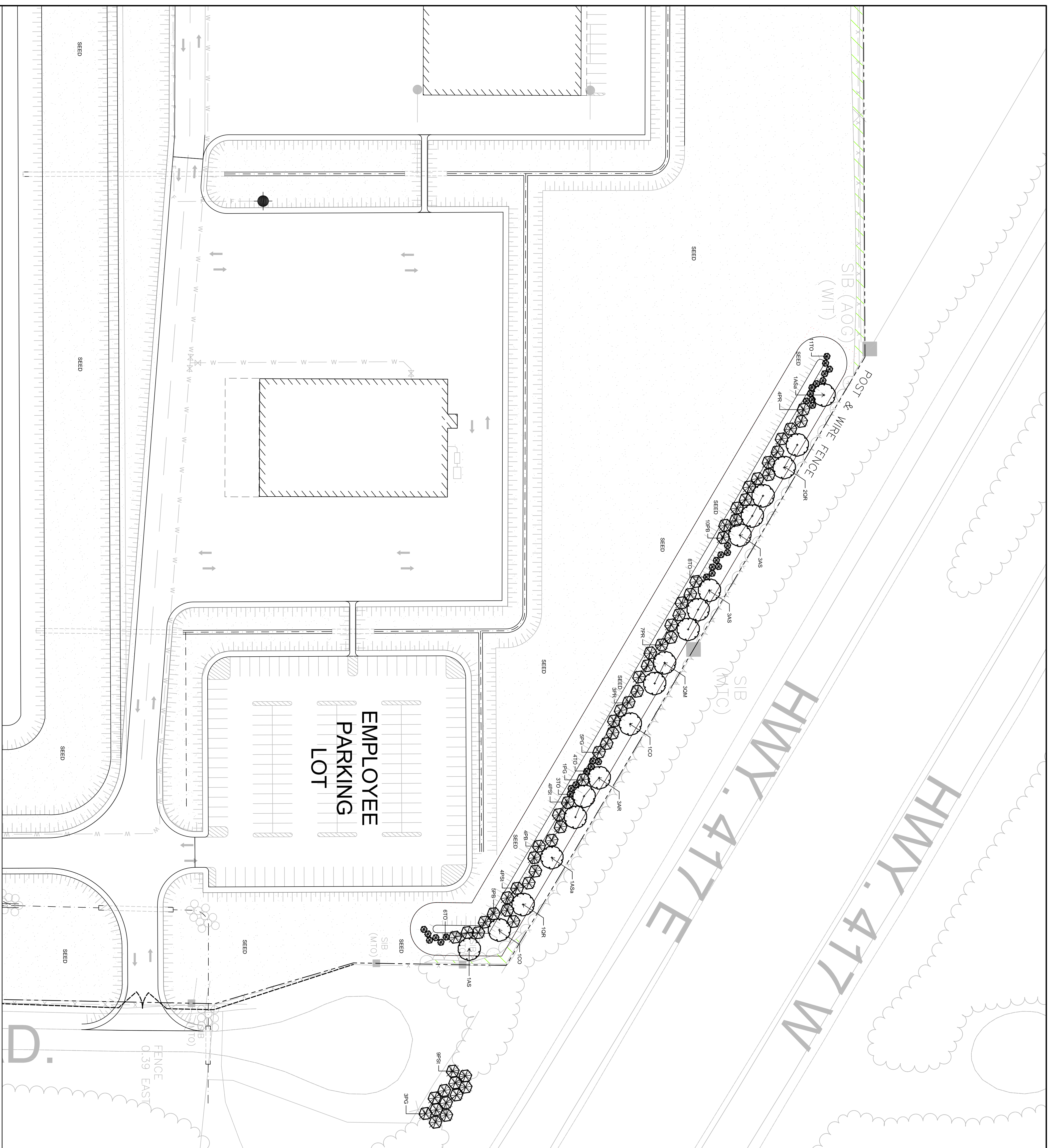


REFERENCE / KEY PLAN

LEGEND / SYMBOL

- PROPOSED DECIDUOUS TREE
DETAIL 1/L1.13
- PROPOSED CONIFEROUS TREE
DETAIL 1/L1.13
- PROPOSED SHRUBS / PERENNIALS /
ORNAMENTAL GRASSES / GROUNDCOVERS
DETAIL 1/L1.13
- PROPOSED RESTORATION PLANTING
DETAIL 2/L1.13
- EXISTING VEGETATION COVER
TO REMAIN
- PROPOSED LOW MAINTENANCE
SEED AREAS:
20% Canada Wild Rye (*Elymus canadensis*)
20% Annual Ryegrass (*Lolium multiflorum*)
20% Little Bluestem (*Andropogon scoparius*)
10% Autumn Bentgrass (*Agrostis perennans*)
10% Fringed Bromes (*Bromus*)
10% Rough Dogseed (*Sporobolus asper*)
5% Black Eyed Susan (*Rudbeckia hirta*)
2% New England Aster (*Asterovae-angliae*)
2% Wild Bergamot (*Monarda fistulosa*)
1% Gray Goldenrod (*Solidago nemoralis*)
Seeding Rate: 35kg/ha

REFER TO DRAWING No. L13 FOR:
GENERAL NOTES
PLANT MATERIAL SCHEDULE
DETAILS



SCALE 1:300
0 5 10 15 20 25 30 35 40m

NOT FOR CONSTRUCTION

| NO. | DATE | REVISION |
|-----|------------|------------------------------|
| 1. | JUNE 22/18 | ISSUE FOR SITE PLAN APPROVAL |
| 2. | DEC. 14/18 | PER CITY COMMENTS (1) |

Consultant
LEVSTEK CONSULTANTS
LANDSCAPE ARCHITECTS
5471 BOUNDARY ROAD, OTTAWA, ONTARIO
K2A 2W8
613-828-8518

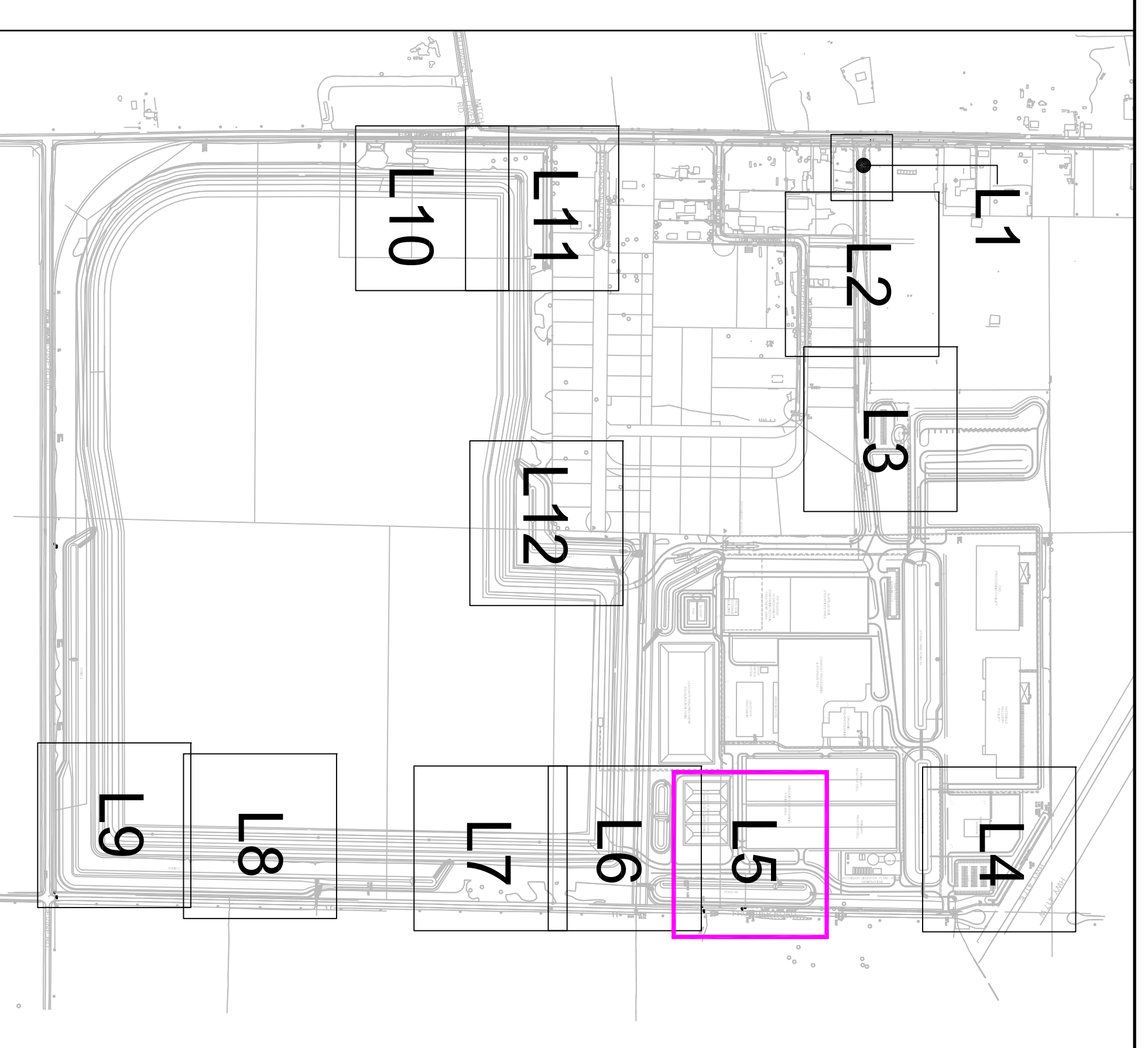
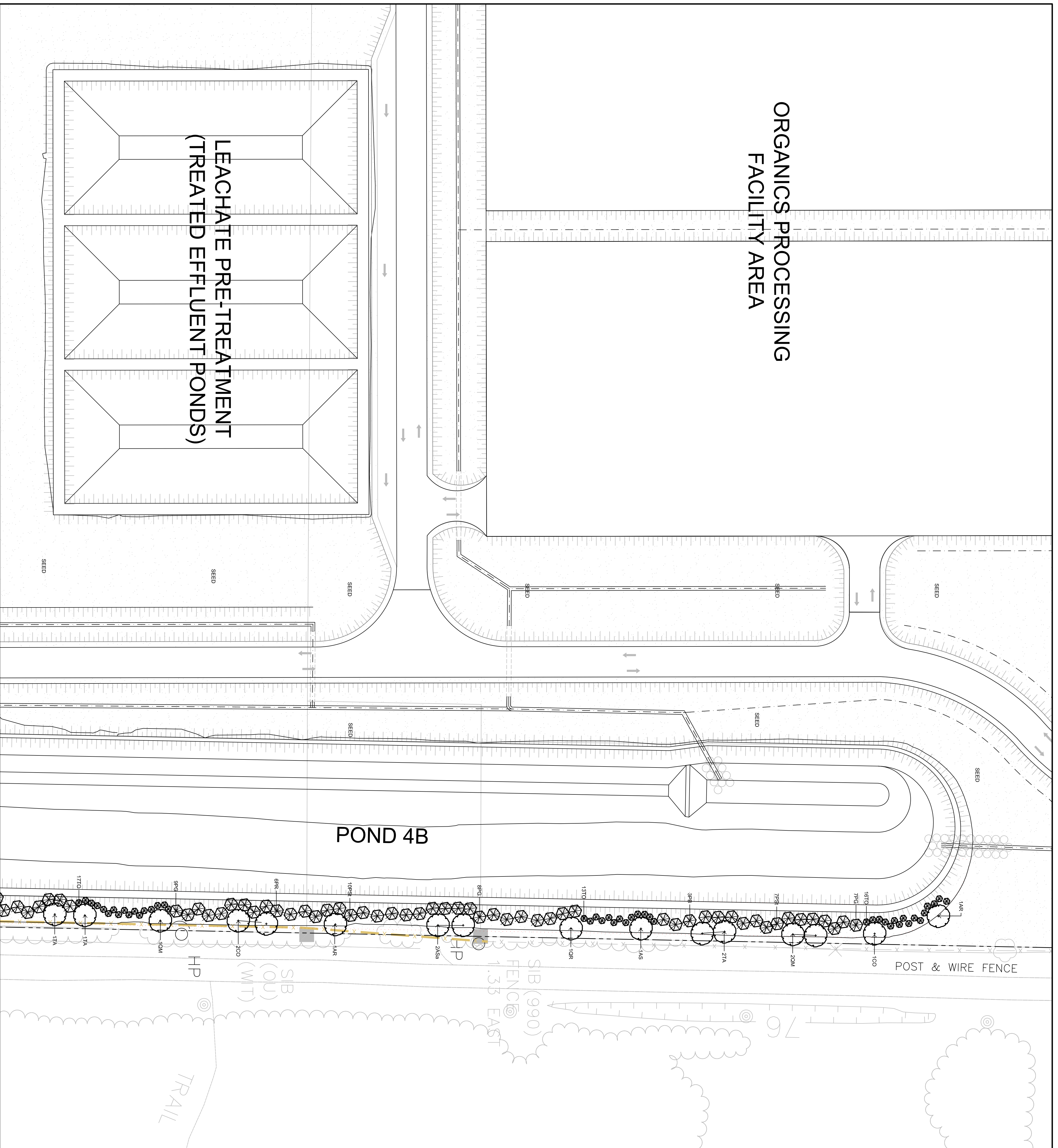
Contractor shall check and verify all dimensions on site and report all errors and/or omissions to the Consultant.
Work to be done in accordance with all applicable codes and by-laws.
Do not scale Drawing.
Copyright reserved. This Drawing is the exclusive property of Levstek Consultants Inc. and shall not be used without consent.

Client
TAGGART MILLER
ENVIRONMENTAL SERVICES

Project
CAPITAL REGION RESOURCE
RECOVERY CENTRE
5471 BOUNDARY ROAD, OTTAWA, ONTARIO

| | |
|--|----------------------------|
| Drawing Title LANDSCAPE PLAN | Drawing No. L4 |
| Drawn MGB | Date JUNE 2018 |
| Scale 1:500 | Project No. 1144 |

ORGANICS PROCESSING FACILITY AREA



REFERENCE / KEY PLAN

LEGEND / SYMBOL

- PROPOSED DECIDUOUS TREE
DETAIL 1/L13
 - PROPOSED CONIFEROUS TREE
DETAIL 1/L13
 - PROPOSED SHRUBS / PERENNIALS /
ORNAMENTAL GRASSES / GROUNDCOVERS
DETAIL 1/L13
 - PROPOSED RESTORATION PLANTING
DETAIL 2/L13
 - EXISTING VEGETATION COVER
TO REMAIN
 - PROPOSED LOW MAINTENANCE
SEED AREAS:
20% Canada Wild Rye (*Elymus canadensis*)
20% Annual Ryegrass (*Lolium multiflorum*)
20% Little Bluestem (*Andropogon scoparius*)
10% Autumn Broomrape (*Apoecis perennans*)
10% Fingert Broomrape (*Bromus*)
10% Rough Dropped (*Sporobolus hirta*)
5% Black Eyed Susan (*Rudbeckia hirta*)
2% New England Aster (*Aster multiflorus*)
2% Wild Bergamot (*Monarda mollis*)
1% Gray Goldenrod (*Solidago nemoralis*)
Seeding Rate: 55kg/ha
- REFER TO DRAWING No. L13 FOR:
GENERAL NOTES
PLANT MATERIAL SCHEDULE
DETAILS

NOT FOR CONSTRUCTION

| no. | date | revision |
|-----|------------|------------------------------|
| 1. | JUNE 22/18 | ISSUE FOR SITE PLAN APPROVAL |
| 2. | DEC. 14/18 | PER CITY COMMENTS (1) |

Contractor shall check and verify all dimensions on site and report all errors and/or omissions to the Consultant.
Work to be done in accordance with all applicable codes and by-laws.
Do not scale Drawing.
Copyright reserved. This Drawing is the exclusive property of Levstek Consultants Inc.
and shall not be used without consent.

Consultant

LEVSTEK CONSULTANTS
A N D S C A R E R C H I T E C T S

5827 HIGH CRESTWAY - OTTAWA - ONTARIO - K2A 2W8
613 - 828 - 8518

Client

TAGGART MILLER
ENVIRONMENTAL SERVICES

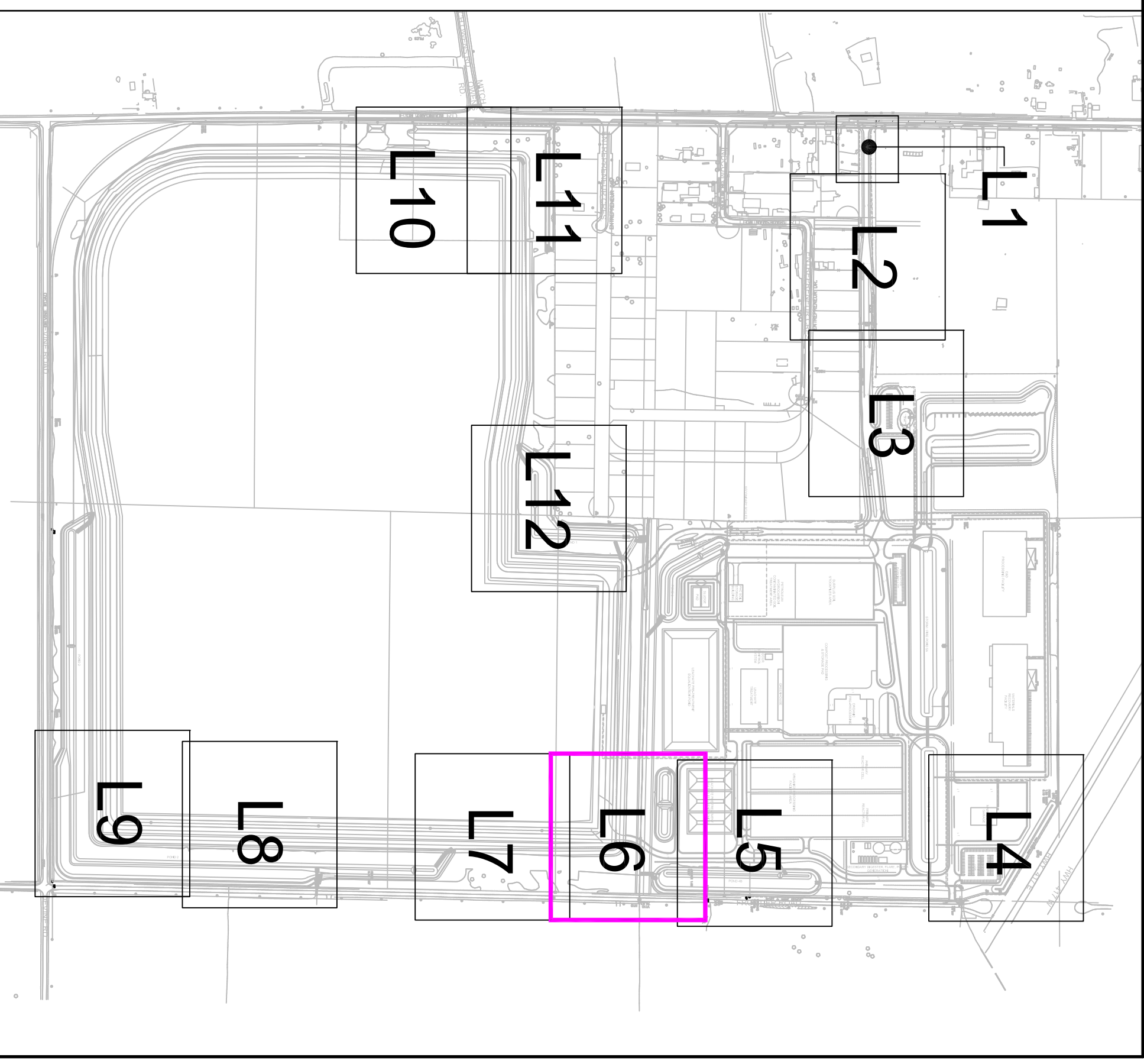
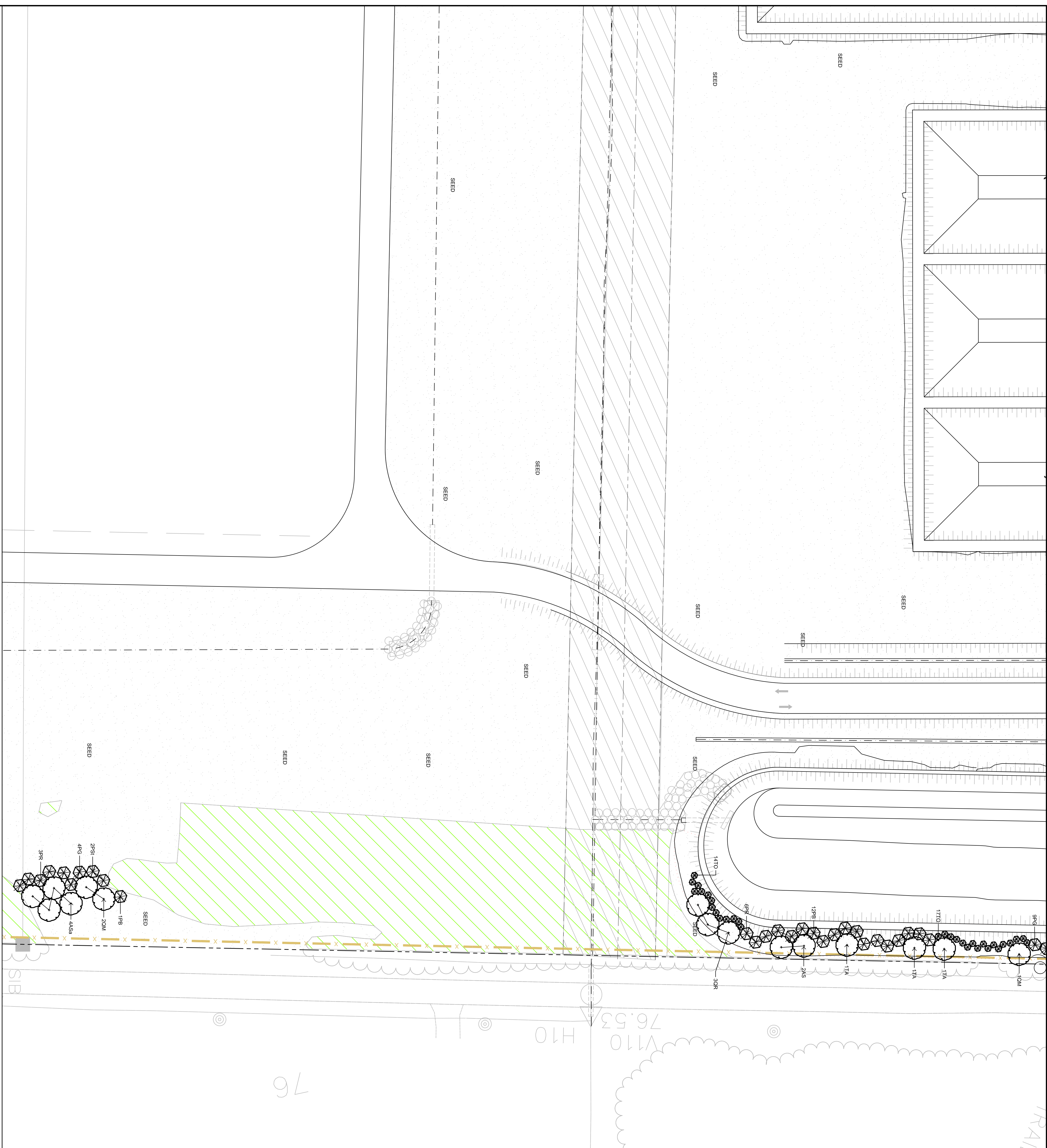
Project

**CAPITAL REGION RESOURCE
RECOVERY CENTRE**
5471 BOUNDARY ROAD, OTTAWA, ONTARIO

Drawing Title

LANDSCAPE PLAN

| | | |
|-------|-------------|-------------|
| Drawn | Date | Drawing No. |
| MGB | JUNE 2018 | L5 |
| Scale | Project No. | |
| 1:500 | 1144 | |



REFERENCE / KEY PLAN


LEGEND / SYMBOL

- PROPOSED DECIDUOUS TREE
DETAIL 1/L13
- PROPOSED CONIFEROUS TREE
DETAIL 1/L13
- PROPOSED SHRUBS / PERENNIALS /
ORNAMENTAL GRASSES / GROUNDCOVERS
DETAIL 1/L13
- PROPOSED REFORESTATION PLANTING
DETAIL 2/L13
- EXISTING VEGETATION COVER
TO REMAIN
- PROPOSED LOW MAINTENANCE
SEED AREAS:
20% Canada Wild Rye (*Elymus canadensis*)
20% Annual Ryegrass (*Lolium multiflorum*)
20% Little Bluestem (*Andropogon scoparius*)
10% Autumn Bentgrass (*Agrostis perennans*)
10% Fingred Brome (*Bromus*)
10% Rough Dropseed (*Sporobolus asper*)
5% Black-eyed Susan (*Rudbeckia hirta*)
2% New England Aster (*Aster novae-angliae*)
2% Wild Bergamot (*Monarda fistulosa*)
1% Gray Goldenrod (*Solidago nemoralis*)
Seeding Rate: 55kg/ha

REFER TO DRAWING NO. L13 FOR:
GENERAL NOTES
PLANT MATERIAL SCHEDULE
DETAILS

NOT FOR CONSTRUCTION

| no. | date | revision |
|-----|------------|------------------------------|
| 1. | JUNE 2018 | ISSUE FOR SITE PLAN APPROVAL |
| 2. | DEC. 14/18 | PER CITY COMMENTS (1) |

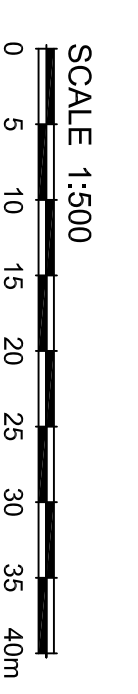


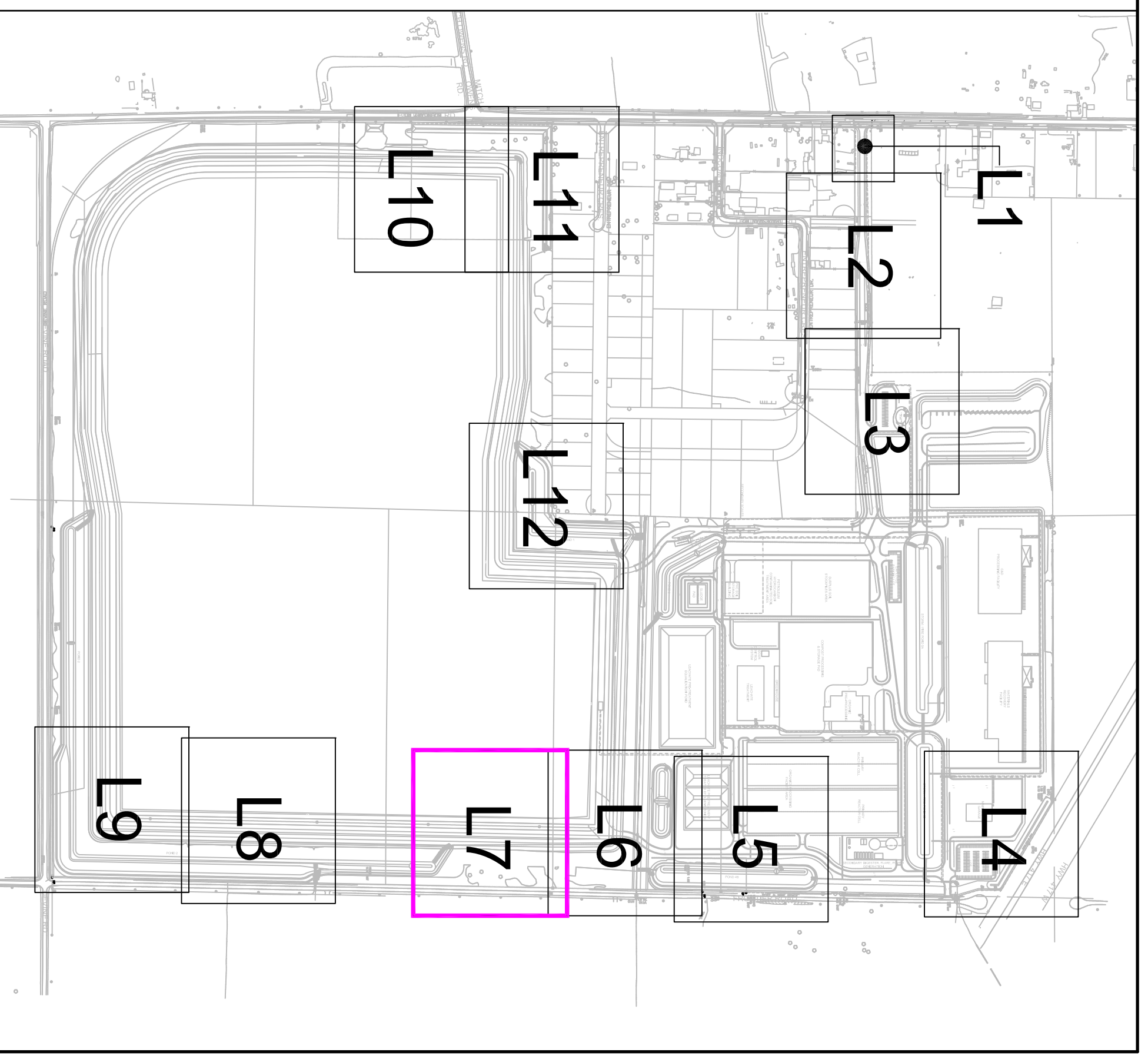

Consultant
LEVSTEK CONSULTANTS
LANDSCAPE ARCHITECTS
1577 HURON CRESCENT - OTTAWA, ONTARIO - K2A 2W8
613-828-8818

Client
TAGGART MILLER
ENVIRONMENTAL SERVICES

Project
**CAPITAL REGION RESOURCE
RECOVERY CENTRE**
5471 BOUNDARY ROAD, OTTAWA, ONTARIO

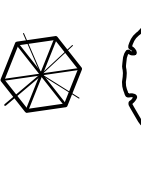
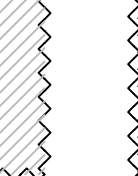
| | | | |
|---------------|-----------------------|-------------|--|
| Drawing Title | LANDSCAPE PLAN | | |
| Drawn | Date | Drawing No. | |
| MGB | JUNE 2018 | L6 | |
| Scale | Project No. | | |
| 1:500 | 1144 | | |





REFERENCE / KEY PLAN

LEGEND / SYMBOL

-  PROPOSED DECIDUOUS TREE
DETAIL 1/L13
 -  PROPOSED CONIFEROUS TREE
DETAIL 1/L13
 -  PROPOSED SHRUBS / PERENNIALS /
ORNAMENTAL GRASSES / GROUNDCOVERS
DETAIL 1/L13
 -  PROPOSED REFORESTATION PLANTING
DETAIL 2/L13
 -  EXISTING VEGETATION COVER
TO REMAIN
 -  PROPOSED LOW MAINTENANCE
SEED AREAS:
20% Canada Wild Rye (*Elymus canadensis*)
20% Annual Ryegrass (*Lolium multiflorum*)
20% Little Bluestem (*Andropogon scoparius*)
10% Autumn Bergamot (*Achillea millefolium*)
10% Finned Brome (*Bromus*)
10% Rough Doveseed (*Sporobolus airoides*)
5% Black Eyed Susan (*Rudbeckia hirta*)
2% New England Aster (*Aster novae-angliae*)
2% Wild Bergamot (*Monarda fistulosa*)
1% Gray Goldenrod (*Solidago nemoralis*)
Seeding Rate: 55kg/ha
- REFER TO DRAWING No. L13 FOR:
GENERAL NOTES
PLANT MATERIAL SCHEDULE
DETAILS

NOT FOR CONSTRUCTION

| NO. | DATE | REVISION |
|-----|------------|------------------------------|
| 1. | JUNE 22/18 | ISSUE FOR SITE PLAN APPROVAL |
| 2. | DEC. 14/18 | PER CITY COMMENTS (1) |

Consultant:
LEVSTEK CONSULTANTS
LANDSCAPE ARCHITECTS
3971 HURON CRESCENT - OTTAWA, ONTARIO - K2A 2W8
613-828-8818

Client:
TAGGART MILLER
ENVIRONMENTAL SERVICES

Project:
CAPITAL REGION RESOURCE
RECOVERY CENTRE
5471 BOUNDARY ROAD, OTTAWA, ONTARIO

Drawing Title:
LANDSCAPE PLAN

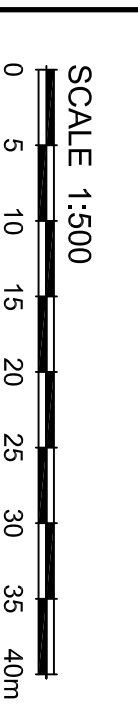
Drawn:
MGB

Date:
JUNE 2018

Scale:
1:500

Project No.:
1144

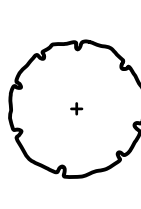
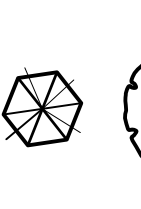
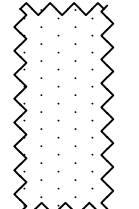
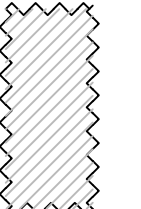
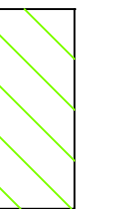

Drawing No.:
L7

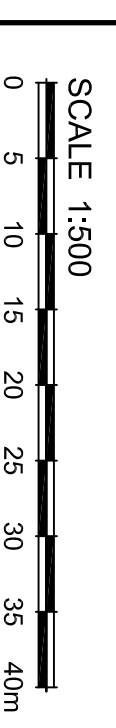
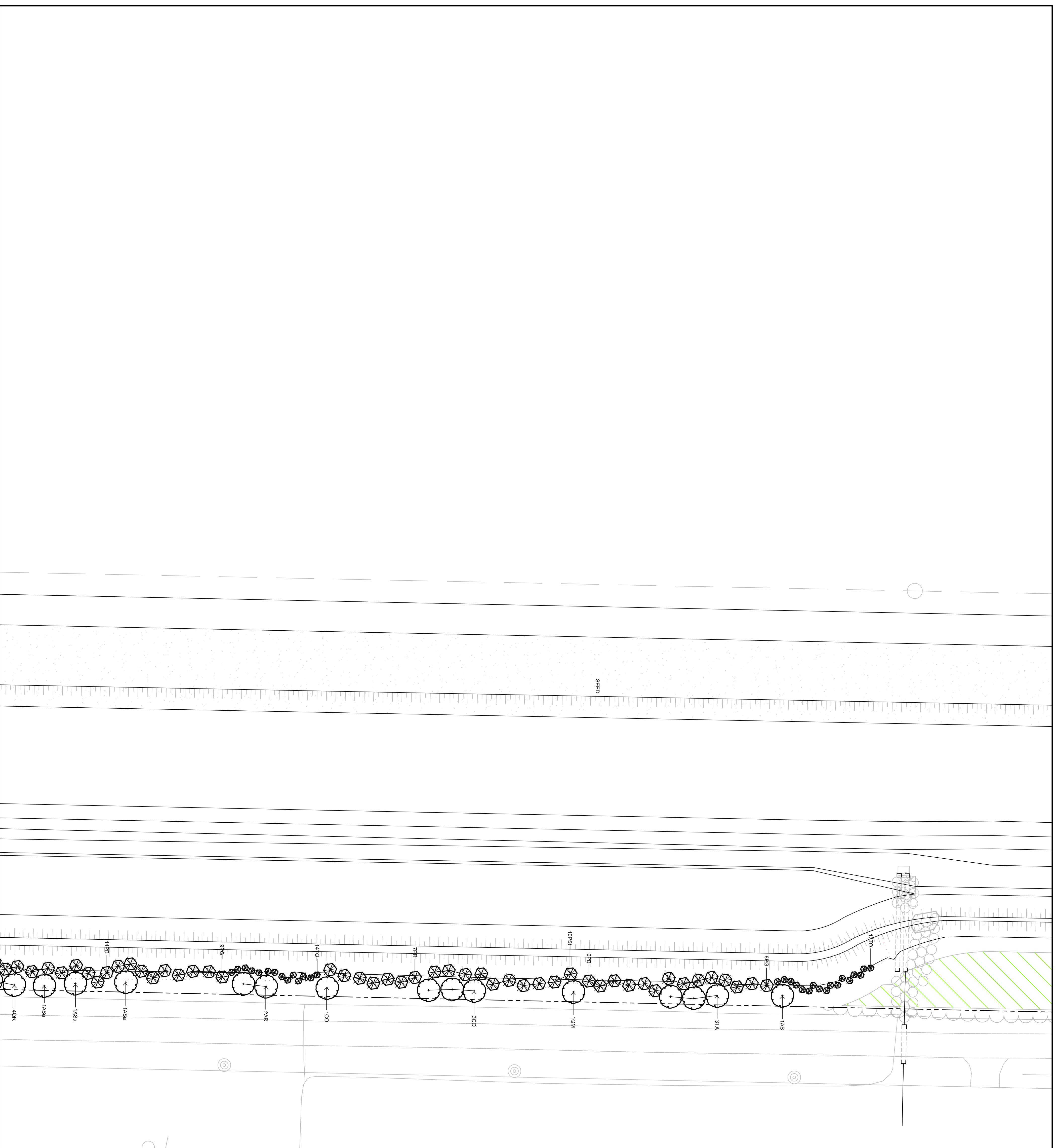




REFERENCE / KEY PLAN

LEGEND / SYMBOL

-  PROPOSED DECIDUOUS TREE
DETAIL 1/L1.13
 -  PROPOSED CONIFEROUS TREE
DETAIL 1/L1.13
 -  PROPOSED SHRUBS / PERENNIALS /
ORNAMENTAL GRASSES / GROUNDCOVERS
DETAIL 1/L1.13
 -  PROPOSED REFORESTATION PLANTING
DETAIL 2/L1.13
 -  EXISTING VEGETATION COVER
TO REMAIN
 -  PROPOSED LOW MAINTENANCE
SEED AREAS:
20% Canada Wild Rye (*Elymus canadensis*)
20% Annual Ryegrass (*Lolium multiflorum*)
20% Little Bluestem (*Andropogon scoparius*)
10% Autumn Bergrass (*Agrostis perennans*)
10% Pringle Bromie (*Bromus*)
10% Rough Dogseed (*Sporobolus asper*)
5% Black Eyed Susan (*Rudbeckia hirta*)
2% New England Aster (*Aster novae-angliae*)
2% Wild Bergamot (*Monarda fistulosa*)
1% Gray Goldenrod (*Solidago nemoralis*)
Seeding Rate: 55kg/ha
- REFER TO DRAWING NO. L13 FOR:
GENERAL NOTES
PLANT MATERIAL SCHEDULE
DETAILS




NOT FOR CONSTRUCTION

| no. | date | revision |
|-----|------------|------------------------------|
| 1. | JUNE 22/18 | ISSUE FOR SITE PLAN APPROVAL |
| 2. | DEC. 14/18 | PER CITY COMMENTS (1) |

Contractor shall check and verify all dimensions on site and report all errors and/or omissions to the Consultant.
Work to be done in accordance with all applicable codes and by-laws.
Do not scale Drawing.
Copyright reserved. This Drawing is the exclusive property of Levstek Consultants Inc. and shall not be used without consent.

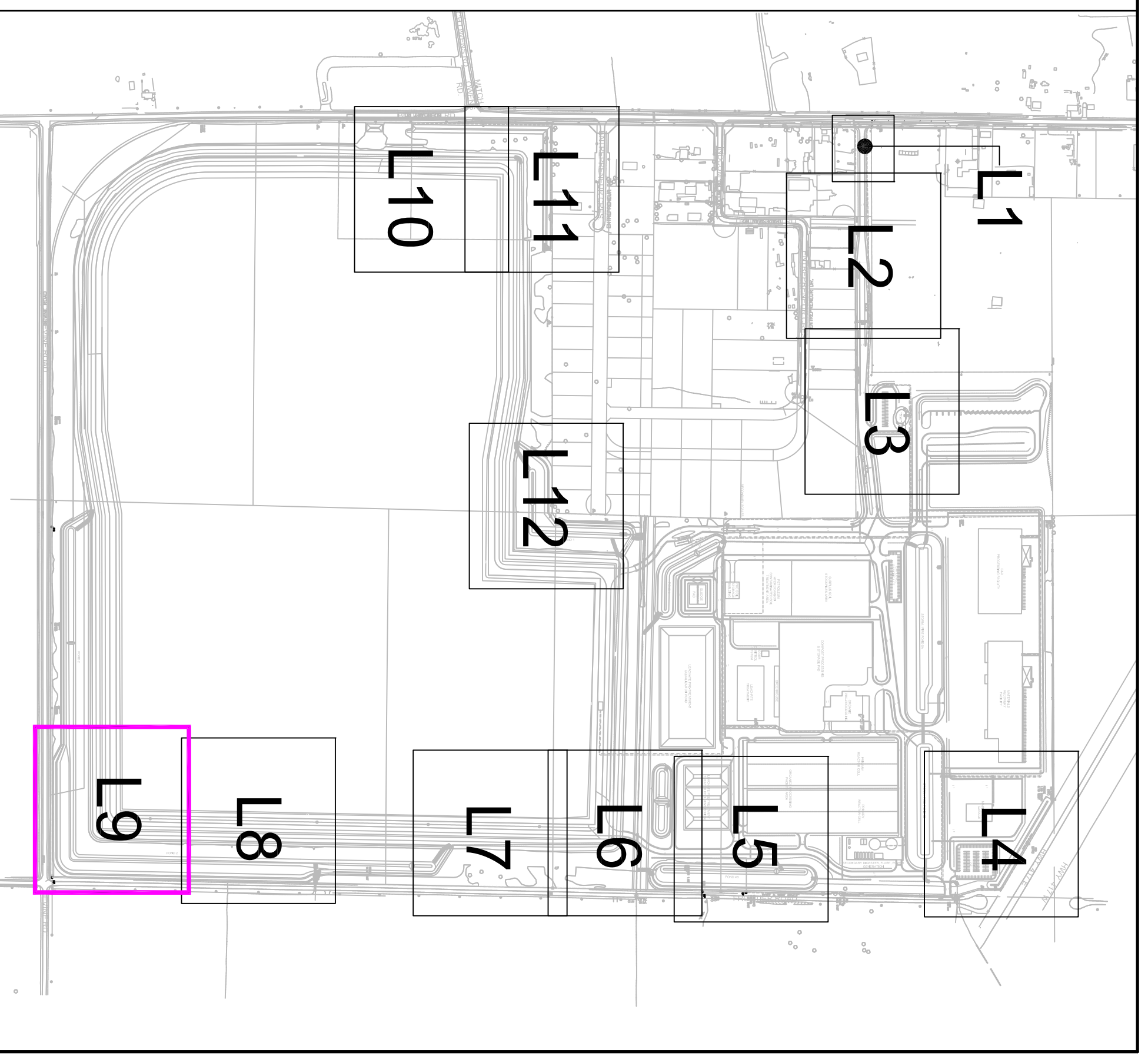

Consultant
LEVSTEK CONSULTANTS
L. A. N. D. S. C. A. R. E. A. R. C. H. I. T. E. C. T. S.
5971 HURON CREST, OTTAWA, ONTARIO - K2A 2W8
613-828-8518



Client
TAGGART MILLER
ENVIRONMENTAL SERVICES

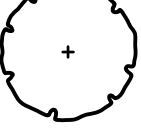
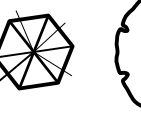

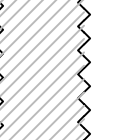
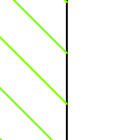


Project
**CAPITAL REGION RESOURCE
RECOVERY CENTRE**
5471 BOUNDARY ROAD, OTTAWA, ONTARIO

| | |
|--|----------------------------|
| Drawing Title LANDSCAPE PLAN | Drawing No. L8 |
| Drawn MGB | Date JUNE 2018 |
| Scale 1:500 | Project No. 1144 |



REFERENCE / KEY PLAN

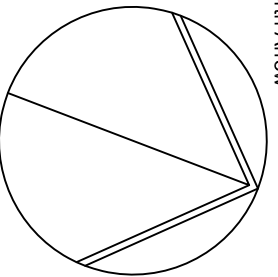

LEGEND / SYMBOL

-  PROPOSED DECIDUOUS TREE
DETAIL 1/L13
-  PROPOSED CONIFEROUS TREE
DETAIL 1/L13
-  PROPOSED SHRUBS / PERENNIALS /
ORNAMENTAL GRASSES / GROUNDCOVERS
DETAIL 1/L13
-  PROPOSED RESTORATION PLANTING
DETAIL 2/L13
-  EXISTING VEGETATION COVER
TO REMAIN
-  PROPOSED LOW MAINTENANCE
SEED AREAS:
20% Canada Wild Rye (*Elymus canadensis*)
20% Annual Ryegrass (*Lolium multiflorum*)
20% Little Bluestem (*Andropogon scoparius*)
10% Autumn Bentgrass (*Agrostis perennans*)
10% Fringed Brome (*Bromus*)
10% Rough Dropseed (*Sporobolus asper*)
5% Black Eyed Susan (*Rudbeckia hirta*)
2% New England Aster (*Aster novae-angliae*)
2% Wild Bergamot (*Monarda fistulosa*)
1% Gray Goldenrod (*Solidago nemoralis*)
Seeding Rate: 50kg/ha
-  REFER TO DRAWING NO. L13 FOR:
GENERAL NOTES
PLANT MATERIAL SCHEDULE
DETAILS

NOT FOR CONSTRUCTION

| NO. | DATE | REVISION |
|-----|------------|------------------------------|
| 1. | JUNE 22/18 | ISSUE FOR SITE PLAN APPROVAL |
| 2. | DEC. 14/18 | PER CITY COMMENTS (1) |

Scale: 1:500

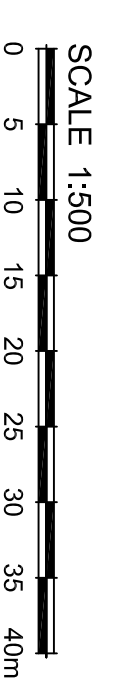




Client: TAGGART MILLER ENVIRONMENTAL SERVICES

Project: CAPITAL REGION RESOURCE RECOVERY CENTRE
5471 BOUNDARY ROAD, OTTAWA, ONTARIO

Consultant: LEVSTEK CONSULTANTS
15271 HIGH CREEK RD. - OTTAWA, ONTARIO - K2A 2W8
416-838-8288

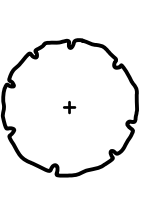
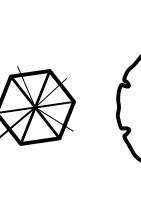

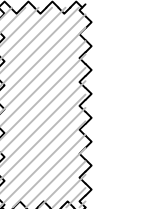
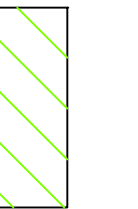

| | | | |
|---------------|----------------|-------------|--|
| Drawing Title | LANDSCAPE PLAN | | |
| Drawn | Date | Drawing No. | |
| MGB | JUNE 2018 | L9 | |
| Scale | Project No. | | |
| 1:500 | 1144 | | |





REFERENCE / KEY PLAN

LEGEND / SYMBOL


-  PROPOSED DECIDUOUS TREE
DETAIL 1/L13
-  PROPOSED CONIFEROUS TREE
DETAIL 1/L13
-  PROPOSED SHRUBS / PERENNIALS /
ORNAMENTAL GRASSES / GROUNDCOVERS
DETAIL 1/L13
-  PROPOSED REFORESTATION PLANTING
DETAIL 2/L13
-  EXISTING VEGETATION COVER
TO REMAIN
-  PROPOSED LOW MAINTENANCE
SEED AREAS:
20% Canada Wild Rye (*Elymus canadensis*)
20% Annual Ryegrass (*Lolium multiflorum*)
20% Little Bluestem (*Andropogon scoparius*)
10% Autumn Bantgrass (*Agrostis perennans*)
10% Fringed Brome (*Bromus*)
10% Rough Droseed (*Sporobolus asper*)
5% Black Eyed Susan (*Rudbeckia hirta*)
2% New England Aster (*Asterovaccaria*)
2% Wild Bergamot (*Monarda liliiflora*)
1% Gray Goldenrod (*Solidago nemoralis*)
Seeding Rate: 35kg/ha

REFER TO DRAWING NO. L13 FOR:
GENERAL NOTES
PLANT MATERIAL SCHEDULE
DETAILS

NOT FOR CONSTRUCTION

| no. | date | revision |
|-----|------------|------------------------------|
| 1. | JUNE 22/18 | ISSUE FOR SITE PLAN APPROVAL |
| 2. | DEC. 14/18 | PER CITY COMMENTS (1) |

Scale: 1:500



Consultant:
LEVSTEK CONSULTANTS
LANDSCAPE ARCHITECTS
5927 HIGH CRESCENT - OTTAWA - ONTARIO - K2A 2W8
613 - 828 - 8518

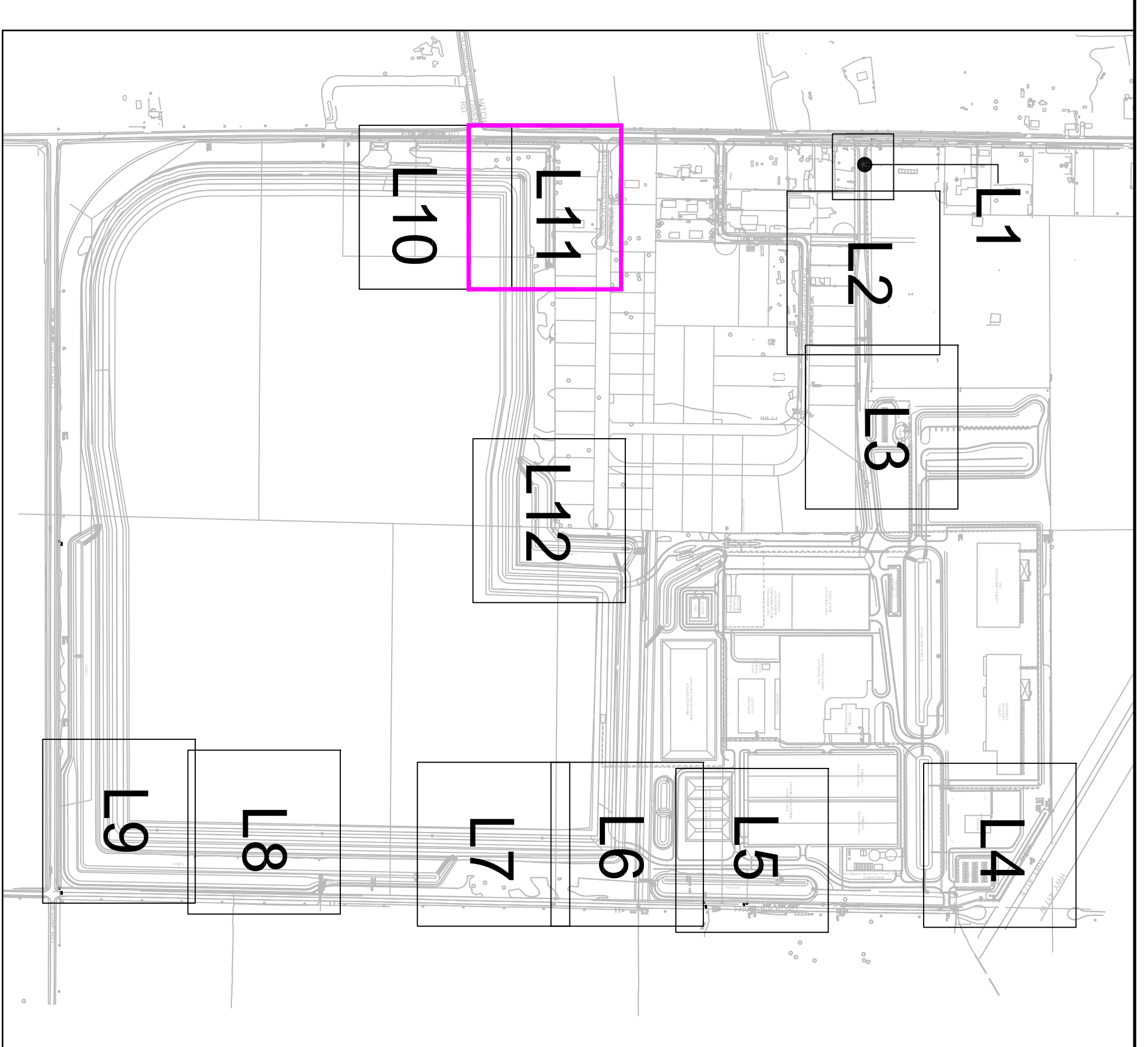
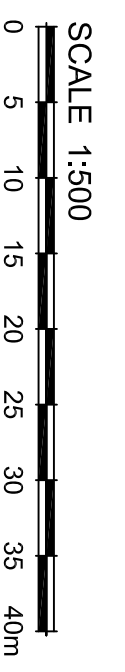
Client:
TAGGART MILLER
ENVIRONMENTAL SERVICES

Project:
**CAPITAL REGION RESOURCE
RECOVERY CENTRE**
5471 BOUNDARY ROAD, OTTAWA, ONTARIO

Drawing Title:
LANDSCAPE PLAN

| | | |
|------------------------|---------------------------|--------------|
| Drawn: MGB | Date: JUNE 2018 | Drawing No.: |
| Scale: 1:500 | Project No.: | L10 |

ENTREPRENEUR CRES.



REFERENCE / KEY PLAN


LEGEND / SYMBOL

| | |
|--|---|
| | PROPOSED DECIDUOUS TREE DETAIL 1/L13 |
| | PROPOSED CONIFEROUS TREE DETAIL 1/L13 |
| | PROPOSED SHRUBS / PERENNIALS / ORNAMENTAL GRASSES / GROUNDCOVERS DETAIL 1/L13 |
| | PROPOSED REFORESTATION PLANTING DETAIL 2/L13 |
| | EXISTING VEGETATION COVER TO REMAIN |
| | PROPOSED LOW MAINTENANCE SEED AREAS: 20% Canada Wild Rye (Elymus canadensis) 20% Annual Ryegrass (Lolium multitorum) 20% Little Bluestem (Andropogon scoparius) 10% Autumn Bantgrass (Agrostis perennans) 10% Fringed Brome (Bromus) 10% Rough Dropseed (Sporobolus asper) 5% Black Eyed Susan (Rudbeckia hirta) 2% New England Aster (Asterovae-angliae) 2% Wild Bergamot (Monarda fistulosa) 1% Gray Goldenrod (Solidago nemoralis) Seeding Rate: 35kg/ha |

REFER TO DRAWING NO. L13 FOR:
GENERAL NOTES
PLANT MATERIAL SCHEDULE
DETAILS

NOT FOR CONSTRUCTION

| NO. | DATE | REVISION |
|-----|------------|------------------------------|
| 1. | DEC. 14/18 | PER CITY COMMENTS (1) |
| 2. | JUNE 22/18 | ISSUE FOR SITE PLAN APPROVAL |

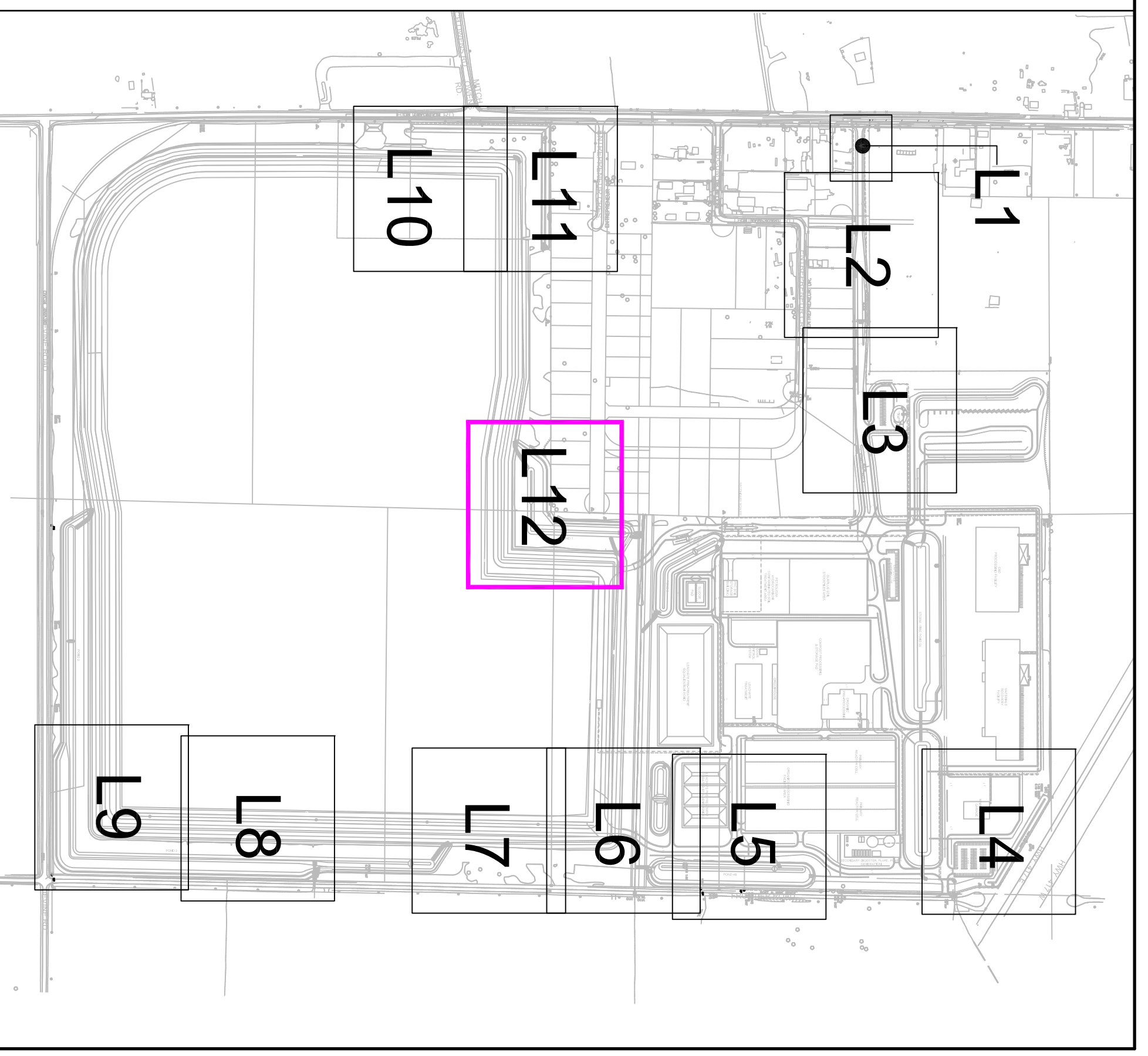
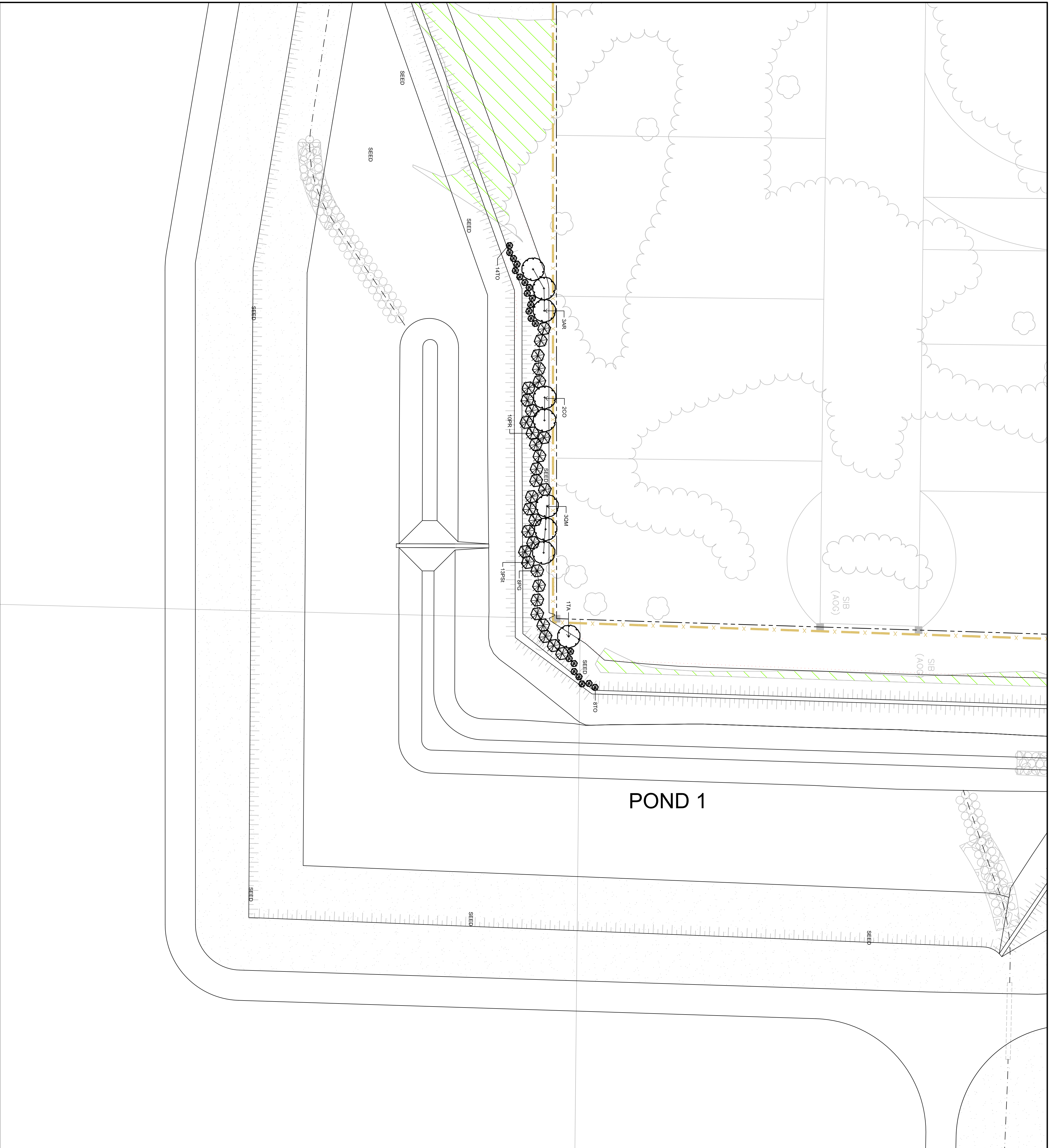


Consultant
LEVSTEK CONSULTANTS
L A N D S C A P E A R C H I T E C T S
5271 HUGH CREEK RD. - OAKVILLE, ONTARIO - L6A 3W8
905.878.8818
905.878.8818

Client
TAGGART MILLER
ENVIRONMENTAL SERVICES

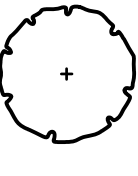
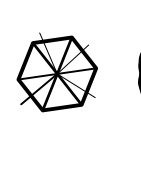

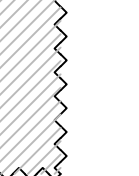
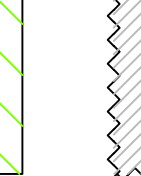
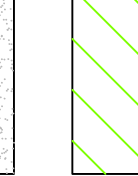
Project
CAPITAL REGION RESOURCE
RECOVERY CENTRE
5471 BOUNDARY ROAD, OTTAWA, ONTARIO

| | | |
|-------|-------------|-------------|
| Drawn | Date | Drawing No. |
| MGB | JUNE 2018 | L11 |
| Scale | Project No. | |
| 1:500 | 1144 | |



REFERENCE / KEY PLAN

LEGEND / SYMBOL

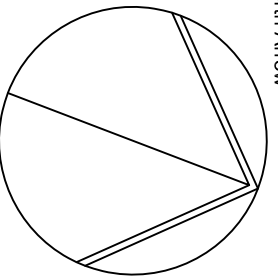

-  PROPOSED DECIDUOUS TREE
DETAIL 1/L13
-  PROPOSED CONIFEROUS TREE
DETAIL 1/L13
-  PROPOSED SHRUBS / PERENNIALS /
ORNAMENTAL GRASSES / GROUNDCOVERS
DETAIL 1/L13
-  PROPOSED REFORESTATION PLANTING
DETAIL 2/L13
-  EXISTING VEGETATION COVER
TO REMAIN
-  PROPOSED LOW MAINTENANCE
SEED AREAS:
20% Canada Wild Rye (*Elymus canadensis*)
20% Annual Ryegrass (*Lolium multiflorum*)
20% Little Bluestem (*Andropogon scoparius*)
10% Autumn Bentgrass (*Agrostis perennans*)
10% Fringed Brome (*Bromus*)
10% Rough Dropseed (*Sporobolus asper*)
5% Black Eyed Susan (*Rudbeckia hirta*)
2% New England Aster (*Aster novae-angliae*)
1% Gray Goldenrod (*Solidago fistulosa*)
Seeding Rate: 55kg/ha

REFER TO DRAWING No. L13 FOR:
GENERAL NOTES
PLANT MATERIAL SCHEDULE
DETAILS

NOT FOR CONSTRUCTION

| NO. | DATE | REVISION |
|-----|------------|------------------------------|
| 1. | JUNE 22/18 | ISSUE FOR SITE PLAN APPROVAL |
| 2. | DEC. 14/18 | PER CITY COMMENTS (1) |

Scale: 1:500

Consultant:
LEVSTEK CONSULTANTS
LANDSCAPE ARCHITECTS
1927 HURON CRESCENT - OTTAWA, ONTARIO - K1A 2W8
438 - 828 - 8518

Client:
TAGGART MILLER
ENVIRONMENTAL SERVICES

Project:
**CAPITAL REGION RESOURCE
RECOVERY CENTRE**
5471 BOUNDARY ROAD, OTTAWA, ONTARIO

| Drawn | Date | Drawing No. |
|-------|-------------|-------------|
| MGB | JUNE 2018 | L12 |
| Scale | Project No. | |
| 1:500 | 1144 | |

LANDSCAPE PLAN

PLANT MATERIAL SCHEDULE

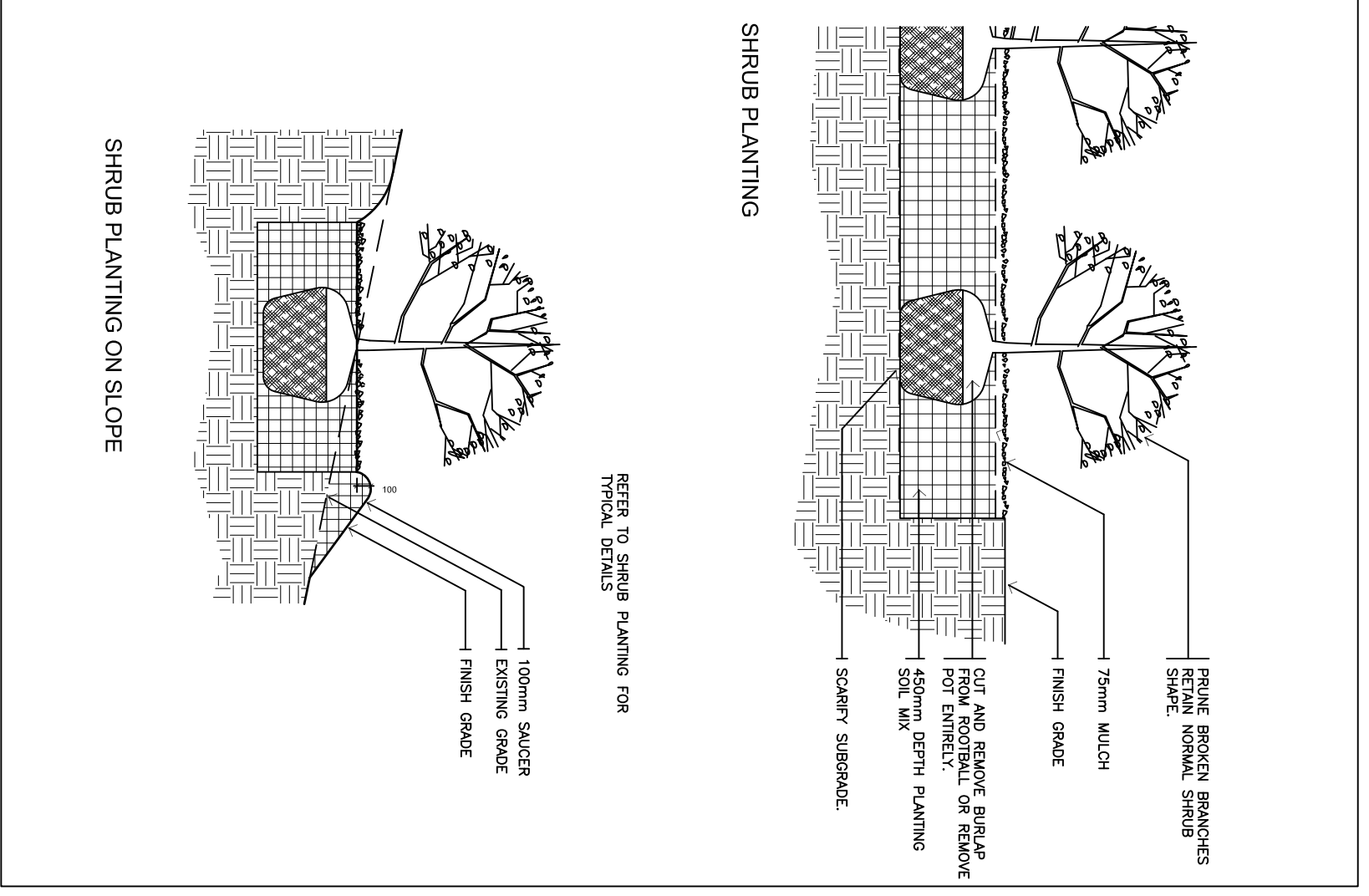
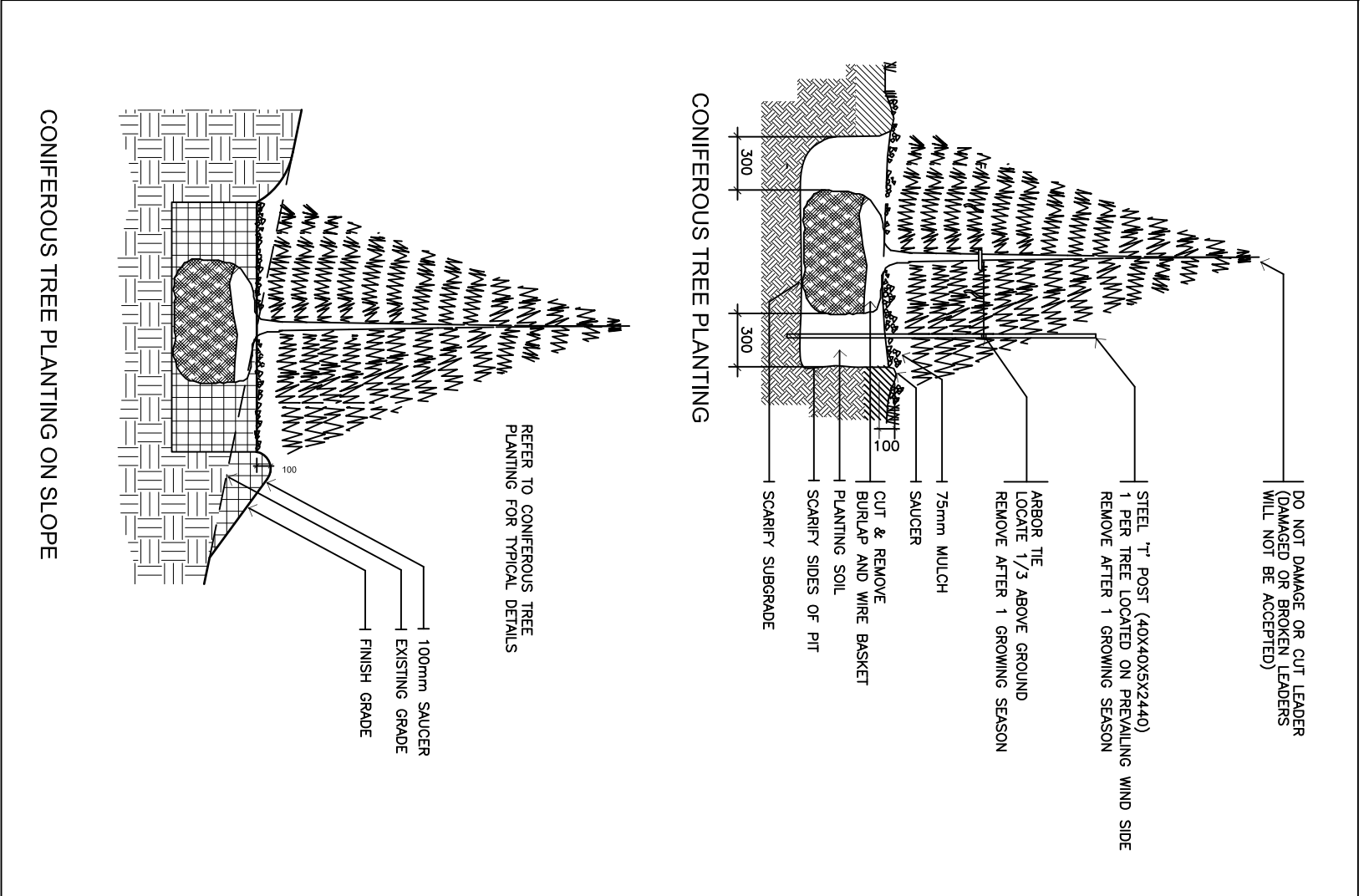
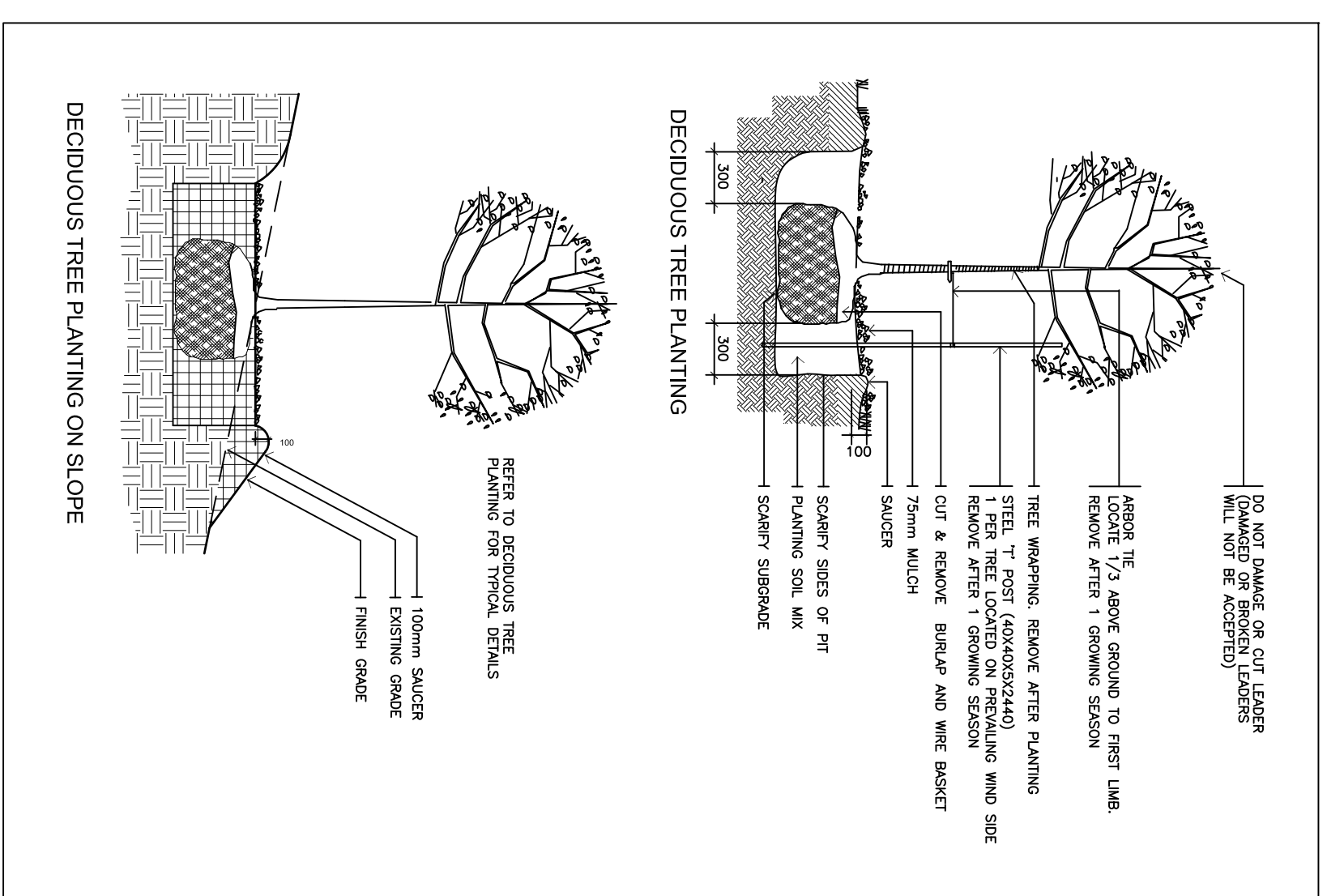
| CODE | BOTANICAL NAME | COMMON NAME | QTY. | SIZE | REMARKS |
|---------------------------|-----------------------------------|-------------------------|------|------------|-------------------|
| DECIDUOUS TREES | | | | | |
| AR | ACER CANADENSIS | SHARON OAK SERVICEBERRY | 1 | 60cm cal. | B&B Single Stem |
| AR | ACER RUBRUM | RED MAPLE | 38 | 60cm cal. | B&B Single Stem |
| AS | ACER SACCHARINUM | SUGAR MAPLE | 30 | 60cm cal. | B&B Single Stem |
| ASa | ACER SACCHARINUM | SILVER MAPLE | 28 | 60cm cal. | B&B Single Stem |
| CO | CELTIS OCCIDENTALIS | COMMON HACKBERRY | 23 | 60cm cal. | B&B Single Stem |
| CO | CELTIS OCCIDENTALIS | COMMON HACKBERRY | 11 | 60cm cal. | B&B Single Stem |
| MS | MAIUS PINK SPIRES | PINK SPIRES CRABAPPLE | 34 | 60cm cal. | B&B Single Stem |
| OM | QUERCUS MACROCARPA | BUR OAK | 34 | 60cm cal. | B&B Single Stem |
| TA | TILIA AMERICANA | AMERICAN BASWOOD | 29 | 60cm cal. | B&B Single Stem |
| TA | TILIA AMERICANA | AMERICAN BASWOOD | 29 | 60cm cal. | B&B Single Stem |
| CONIFEROUS TREES | | | | | |
| FB | PINUS BANKSIANA | JACK PINE | 91 | 180cm ht. | B&B |
| PG | PICEA GLAUCA | WHITE SPRUCE | 153 | 180 cm ht. | B&B |
| PR | PINUS RESINOSA | RED PINE | 97 | 180cm ht. | B&B |
| PS | PINUS STROBUS | WHITE PINE | 120 | 180 cm ht. | B&B |
| TD | THUJA OCCIDENTALIS | EASTERN WHITE CEDAR | 281 | 180 cm ht. | B&B |
| SHRUBS | | | | | |
| FB | FINUS MUGO MUGOHUS | MUGHO PINE | 22 | 50cm ht. | potbed, 100cm o/c |
| FB | ROSALINDA | SHRUB ROSE | 67 | 50cm ht. | potbed, 100cm o/c |
| SB | SPHRAEA BUMALDA ANTHONY | ANTHONY WATERFUR SPIREA | 32 | 50cm ht. | potbed, 100cm o/c |
| WATERER | | | | | |
| PERENNIALS | | | | | |
| AS1 | ASTER novae-angliae 'Purple Dome' | PURPLE DOME NEW ENGLAND | 90 | 15 cm pot | plant 50cm o/c |
| Ech | ECHINACEA purpurea | PURPLE CONEFLOWER | 90 | 15 cm pot | plant 50cm o/c |
| Mdn | MONARDA fistulosa | WILD BERGAMOT | 90 | 15 cm pot | plant 50cm o/c |
| Rud | RUDBECKIA hirta | BROWN-EYED SUSAN | 90 | 15 cm pot | plant 50cm o/c |
| ORNAMENTAL GRASSES | | | | | |
| PR | PANICUM virgatum | SWITCH GRASS | 185 | 15cm pot | plant 75cm o/c |

REFORESTATION PLANTING SCHEDULE

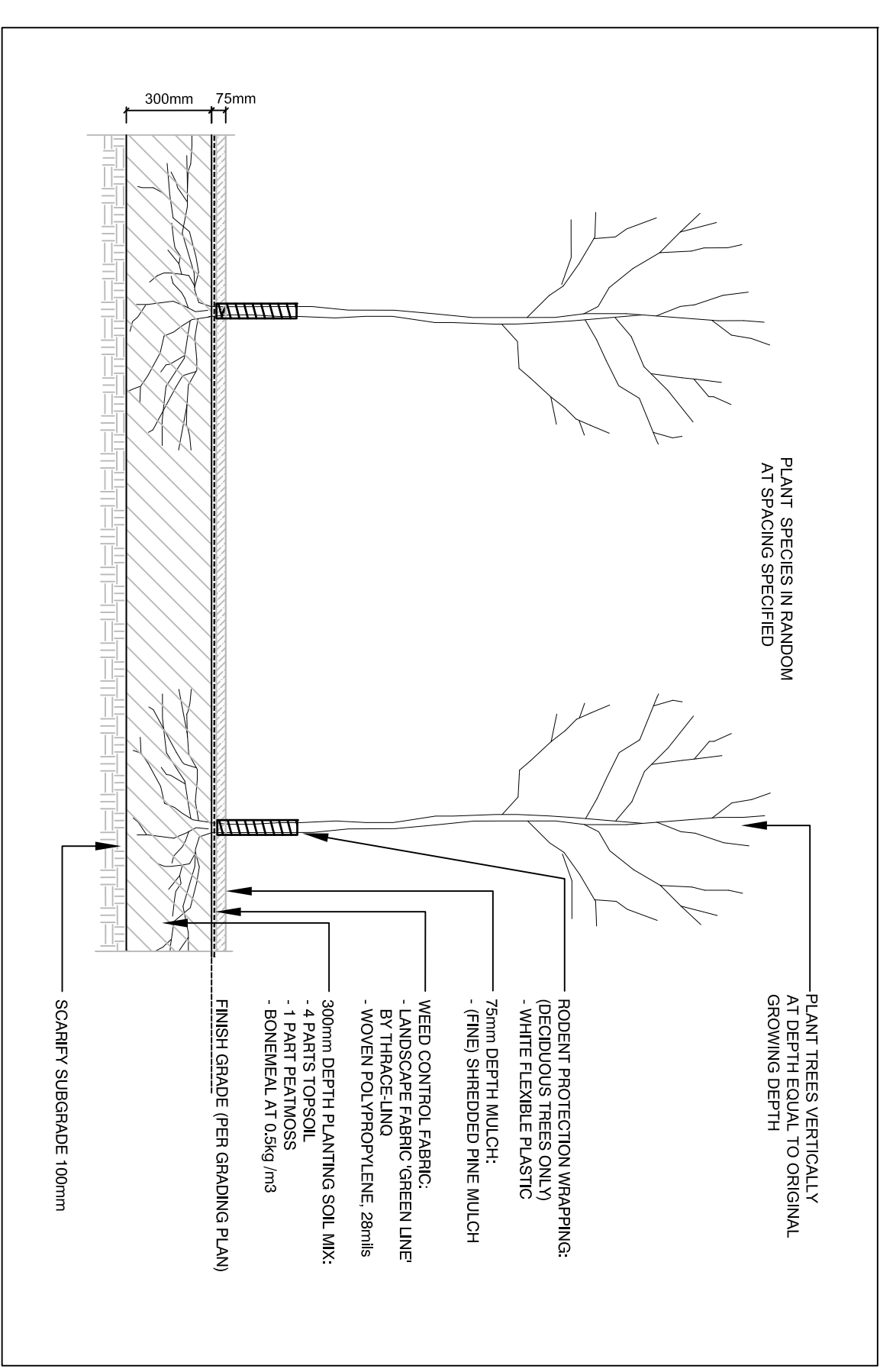
| BOTANICAL NAME | COMMON NAME | QUANTITY (PER AREA) | | | TOTAL | SIZE / REMARKS |
|-------------------------|---------------------|---------------------|-----|----|-------|--------------------------------|
| | | RFT | RFT | XX | | |
| DECIDUOUS TREES | | | | | | |
| ACER RUBRUM | RED MAPLE | 8 | 17 | | 25 | 150cm ht. / potbed @ 150cm o/c |
| BETULA ALGAEANENSIS | YELLOW BIRCH | 8 | 17 | | 25 | 150cm ht. / potbed @ 150cm o/c |
| CELTIS OCCIDENTALIS | COMMON HACKBERRY | 8 | 17 | | 25 | 150cm ht. / potbed @ 150cm o/c |
| POPULUS TREMBULOIDES | TREMBLING ASPEN | 8 | 17 | | 25 | 150cm ht. / potbed @ 150cm o/c |
| PRUNUS PENNSYLVANICA | PINK CHERRY | 8 | 17 | | 25 | 150cm ht. / potbed @ 150cm o/c |
| QUERCUS MACROCARPA | BUR OAK | 8 | 17 | | 25 | 150cm ht. / potbed @ 150cm o/c |
| TILIA AMERICANA | AMERICAN BASWOOD | 8 | 17 | | 25 | 150cm ht. / potbed @ 150cm o/c |
| CONIFEROUS TREES | | | | | | |
| ABIES BALSAEMA | BALSAM FIR | 10 | 21 | | 31 | 80cm ht. / potbed @ 150cm o/c |
| PICEA GLAUCA | WHITE SPRUCE | 10 | 21 | | 31 | 80cm ht. / potbed @ 150cm o/c |
| PRUNUS RESINOSA | RED PINE | 10 | 21 | | 31 | 80cm ht. / potbed @ 150cm o/c |
| THUJA OCCIDENTALIS | EASTERN WHITE CEDAR | 10 | 21 | | 31 | 100cm ht. / potbed @ 150cm o/c |

GENERAL NOTES

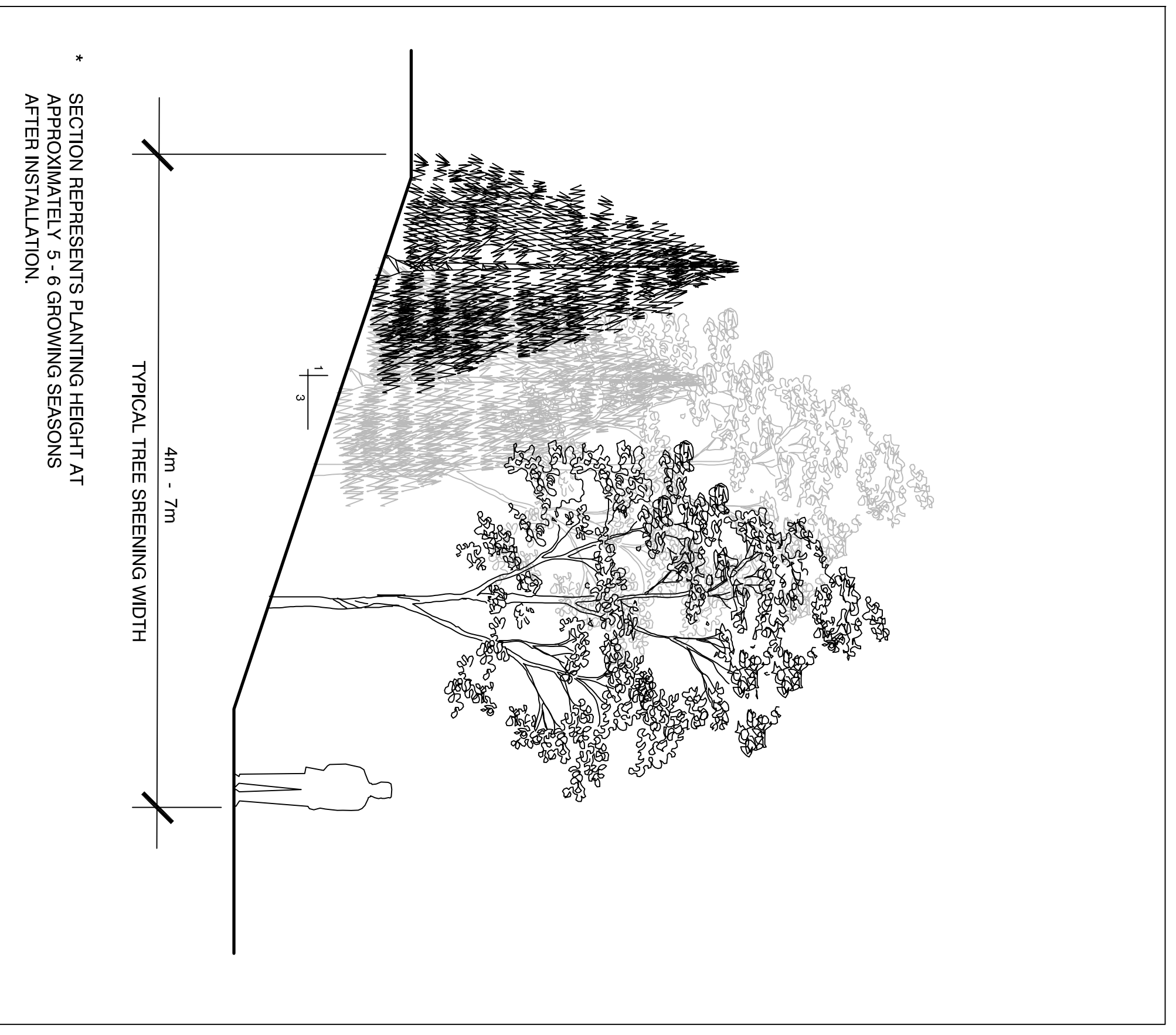
- This drawing shall be read in conjunction with all relevant Architectural, Engineering and related Drawings and Documents.
- Refer to Engineering Drawings for Grading and Servicing.
- Refer to Architectural Drawings for Site layout.
- Contractor shall provide the location(s) of all services/utilities by consulting Municipal Authorities and utility companies and shall be responsible for adequate protection from damage during construction.
- Plant material shall be No. 1 Grade and shall comply with the Metric Guide Specifications for Nursery Stock (latest edition), published by the Canadian Nursery Trades Association.
- Plant material locations are **Schematic / Approximate only**. Contractor shall stake out locations on site prior to construction. Contractor shall guarantee all plant material for a period of one (1) full year from the date of final acceptance. Plant Material substitutions shall not be permitted without written approval from the Consultant.
- Shrubs shall be planted in a continuous prepared bed of 450mm depth planting soil mix covered over with a woven polypropylene weed control fabric. (**LANDSCAPE FABRIC-Green-Line by Thicke-LiNo**) and 75mm depth composted pine mulch to finish grade, as specified.
- Perennials and Ornamental Grasses** shall be planted in a continuous prepared bed of 450mm depth planting soil mix covered over with 75mm depth composted pine mulch to finish grade. (**NO WEED CONTROL FABRIC**), as specified.
- Sod areas to receive 125mm topsoil. Sod shall be No. 1 quality conforming to the Canadian Nursery Sod Growers Specification.
- Seed areas to receive 150mm topsoil. Grass seed shall be Certified Canada No. 1 Grade in accordance with Government of Canada Seeds, Acts and Regulations. Re-seed all areas damaged or disturbed beyond the limits of this plan.
- THIS PLAN HAS BEEN PREPARED FOR MUNICIPAL SITE PLAN APPROVAL AND MAY NOT BE USED FOR ANY OTHER PURPOSE.**



1 L13 PLANTING DETAILS (TYPICAL) NTS




2 L13 REFORESTATION / NATURALIZATION PLANTING NTS



3 L13 TYPICAL 'SCREEN' PLANTING NTS

NOT FOR CONSTRUCTION



Contractor shall check and verify all dimensions on site and report all errors and/or omissions to the Consultant.
Work to be done in accordance with all applicable codes and by-laws.
Do not scale Drawing.
Copyright reserved. This Drawing is the exclusive property of Levstek Consultants Inc. and shall not be used without consent.
Consultant

LEVSTEK CONSULTANTS
L.A.N.D.S.C.A.P.E. A.R.C.H.I.T.E.C.T.S.
5371 HIGH CRESTWAY - OTTAWA, ONTARIO - K6A 3W6
613-828-9518

Client: **TAGGART MILLER ENVIRONMENTAL SERVICES**

Project: **CAPITAL REGION RESOURCE RECOVERY CENTRE**
5477 BOUNDARY ROAD, OTTAWA, ONTARIO

Drawing Title: **DETAILS / NOTES**

| | | |
|------------------------|--------------------------|-------------------------|
| Drawn: MGB | Date: JUNE 2018 | Drawing No.: L13 |
| Scale: AS NOTED | Project No.: 1144 | |