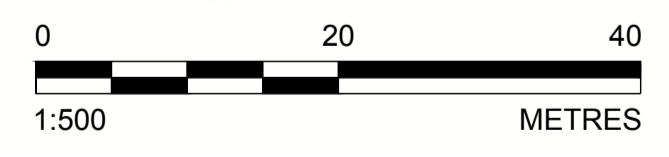
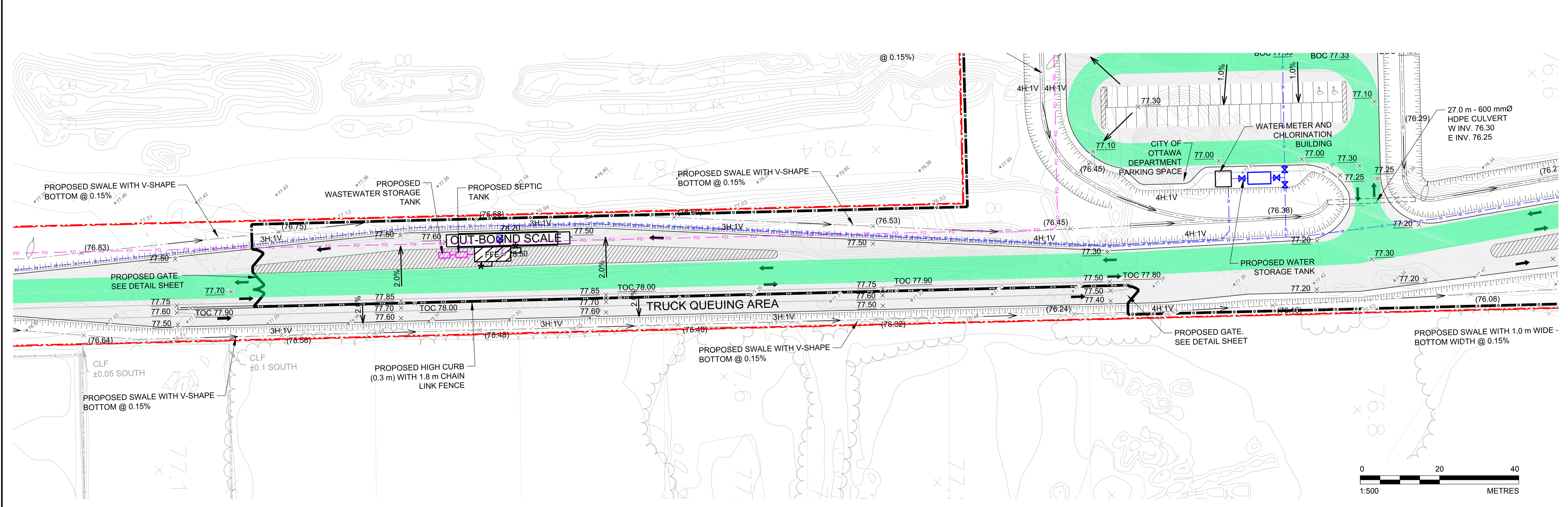
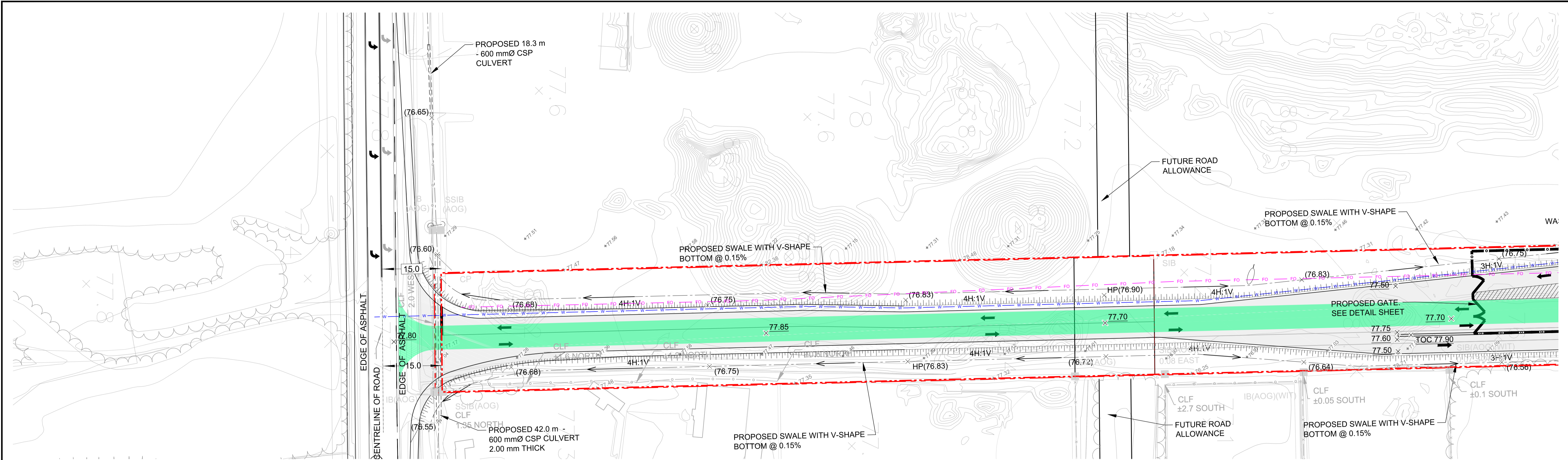


Path: g:\golder\gag\ottawa\active\spatial\mml\miller_paving_ldr\CRRC\CAD\1787048_006_Prop_DWG.dwg | Last Edited By: zsaava Date: 2018-12-17 Time: 1:38:47 PM | Printed By: zsaava Date: 2018-12-17 Time: 3:01:59 PM



SEAL	CLIENT	PROJECT	TITLE	
	TAGGART MILLER ENVIRONMENTAL SERVICES	CAPITAL REGION RESOURCE RECOVERY CENTRE	GRADING AND DRAINAGE PLAN	
	CONSULTANT		PROJECT NO.	CONTROL
			1787048	0006
			REV.	of
			2	DRAWING
				C06

2	2018-12-14	REVISED FOR SITE PLAN APPROVAL	MHK	MLF	DVK	DVK
1	2018-06-15	ISSUED FOR SITE PLAN APPROVAL	MHK	MLF	DVK	DVK
REV.	YYYY-MM-DD	DESCRIPTION	DESIGNED	PREPARED	REVIEWED	APPROVED



GOLDR ASSOCIATES LTD.
 1931 ROBERSON ROAD
 OTTAWA, ONTARIO
 CANADA
 [+1] (613) 592 9600
 www.golder.com

PROJECT NO. 1787048
 CONTROL 0006
 REV. 2 of DRAWING C06

IF THIS MEASUREMENT DOES NOT MATCH WHAT IS SHOWN, THE SHEET SIZE HAS BEEN MODIFIED FROM: ANSI D