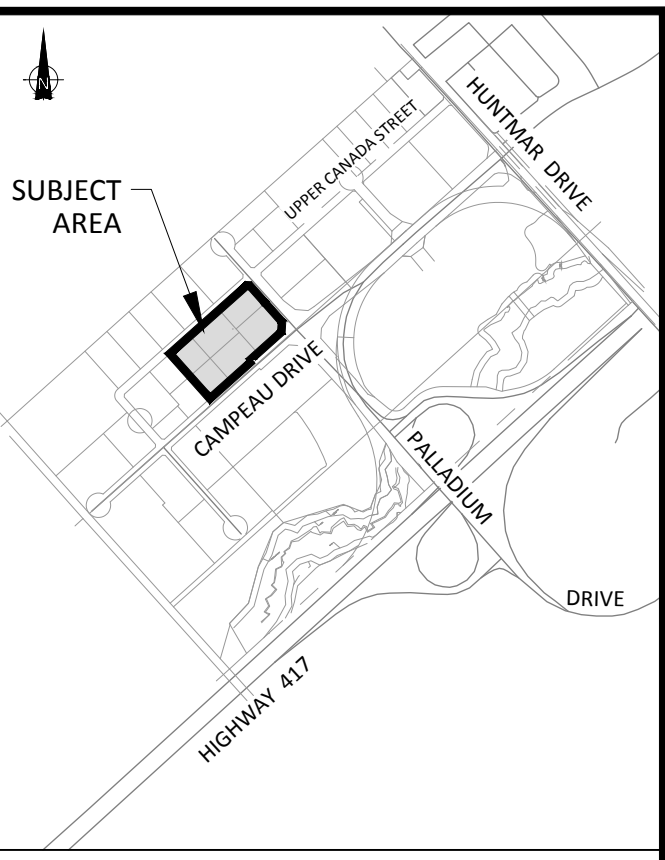


Mark Y. P.
MARK YOUNG, MCIP, RPP
(A) MANAGER, DEVELOPMENT REVIEW - WEST
PLANNING, INFRASTRUCTURE & ECONOMIC
DEVELOPMENT DEPARTMENT, CITY OF OTTAWA

APPROVED
 By Laurel McCreight at 8:07 am, Jan 13, 2020

UPPER CANADA STREET
 (IBI PROJECT No. 14289)



KEY PLAN (INTS)

- NOTES:**
- SEE DETAIL DRAWING C-010 FOR ADDITIONAL DETAILS AND NOTES.
 - SITE BENCHMARK TO BE OBTAINED FROM LEGAL SURVEYOR STANTEC GEOMATICS.

- LEGEND:**
- WH AREA NUMBER
 - 1.01/0.0 RUNOFF COEFFICIENT
 - AREA IN HECTARES
 - EXISTING AREA NUMBER
 - EXISTING AREA IN HECTARES
 - EXISTING RUNOFF COEFFICIENT
 - Tc=11.70 ESTIMATED TIME OF CONCENTRATION IN MINUTES
 - AC=1.23 PRODUCT OF AREA AND RUNOFF COEFFICIENT
 - DRAINAGE AREA LIMITS
 - EXISTING DRAINAGE AREA LIMITS
 - EXISTING EMERGENCY OVERLAND FLOW

No.	REVISIONS	By	Date
10			
9			
8			
7			
6			
5			
4	REVISE SERVICES TO BUILDING PER NEW MECHANICAL DESIGN	T.R.B.	2019-11-27
3	REVISED AS PER CITY COMMENTS	T.R.B.	2019-10-29
2	REVISED AS PER NEW SITE PLAN AND CITY COMMENTS	T.R.B.	2019-09-30
1	ISSUED FOR SPA	T.R.B.	2019-07-09

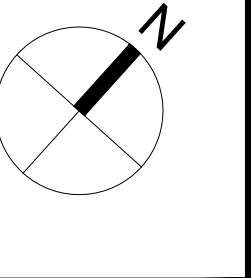
PC KANATA DEVELOPMENTS INC.

IBI GROUP
 400 - 333 Preston Street
 Ottawa ON K1S 5N4 Canada
 Tel 613 225 1311 fax 613 225 9888
 ibigroup.com

Project Title

8700 CAMPEAU DRIVE

T. R. BRULE
 2019/11/27
 PROVINCE OF ONTARIO



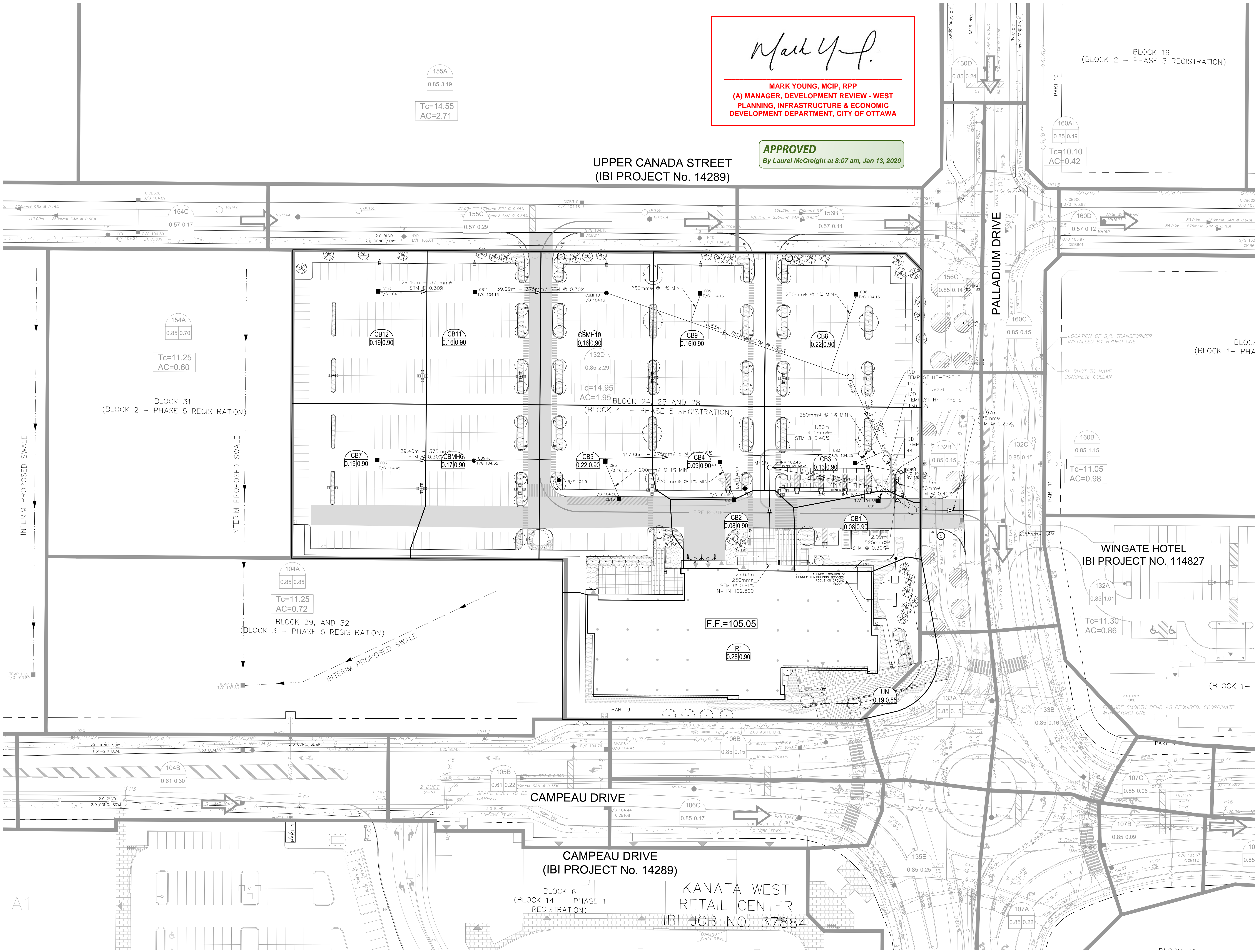
STORM DRAINAGE AREA PLAN

Scale 1 : 500

Design JB Date JULY 2019

Drawn DPS/DD/EH Checked TRB

Project No. 121693 Drawing No. C-500



J:\121693_kinaxis\0_Production\0_3_Design\04_Civil\Drawings\C-500 Storm Drainage Area Plan.dwg Layout Name: C-500 Plot Style: AIA STANDARD-HALF CTB Plot Scale: 1:25 & Plotted At: 11/27/2019 11:22 AM Last Saved By: DSURINA, Last

D07-12-19-0122

#17988