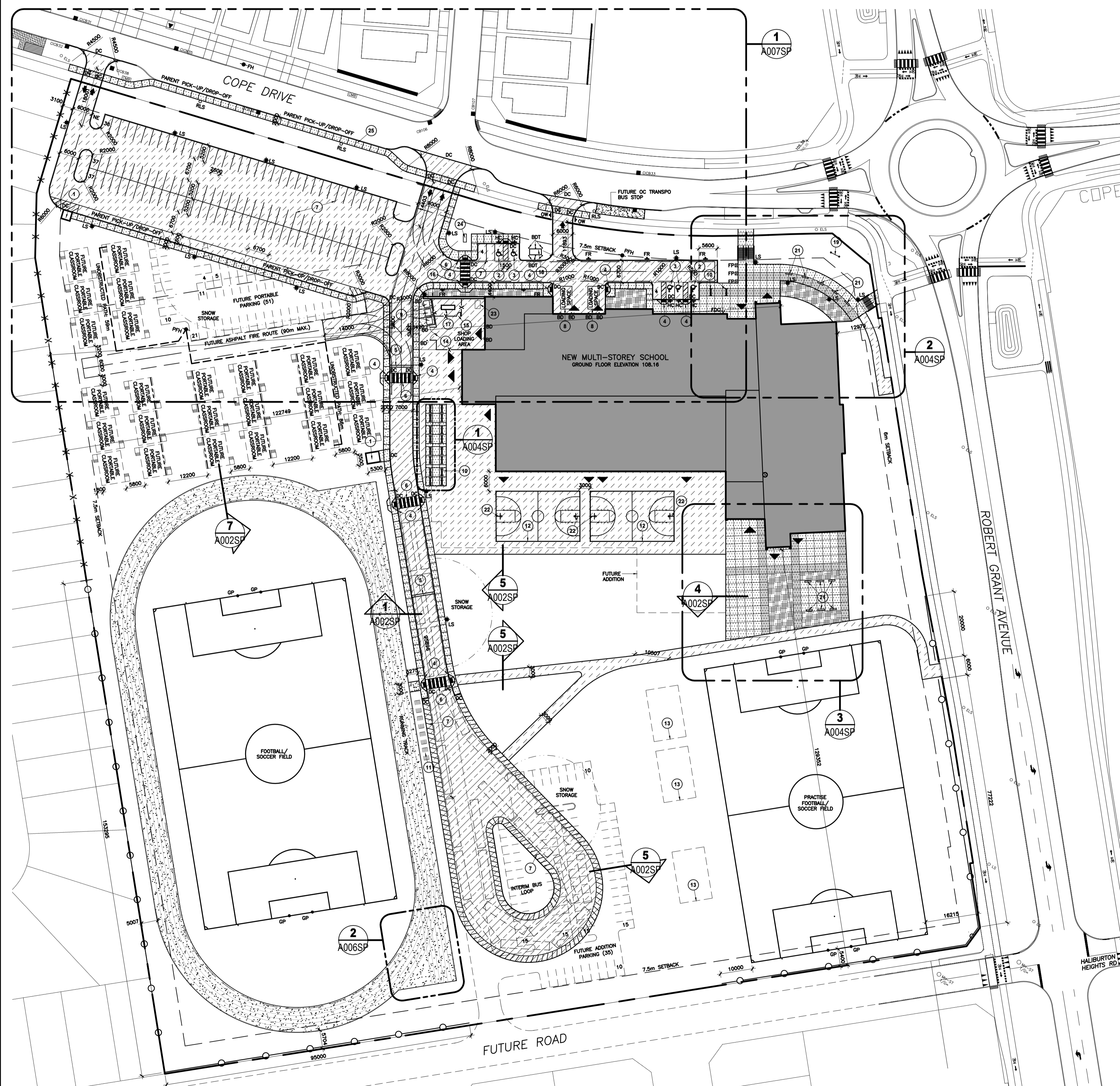


LEGEND

<ul style="list-style-type: none"> ○ GP GOAL POST, REFER TO SITE DETAILS ○ LS NEW LIGHT STANDARD, REFER TO SITE DETAILS AND ELECTRICAL ○ RLS RELOCATED LIGHT STANDARD, REFER TO SITE DETAILS AND ELECTRICAL ○ ELS EXISTING LIGHT STANDARD, REFER TO SITE DETAILS AND ELECTRICAL ○ FH FIRE HYDRANT, SEE CIVIL DRAWINGS ○ PFH PRIVATE FIRE HYDRANT, SEE CIVIL DRAWINGS ○ MH NEW MANHOLE, REFER TO CIVIL DRAWINGS ○ CBMH NEW CATCH BASIN MANHOLE, REFER TO CIVIL DRAWINGS ○ LCB NEW LANDSCAPE CATCH BASIN, REFER TO CIVIL DRAWINGS ○ MH NEW MANHOLE ○ CB NEW CATCH BASIN 	<ul style="list-style-type: none"> ○ BD BOLLARD, REFER TO SITE DETAILS ○ BDT BOLLARD TRANSFORMER WILL BE PROVIDED AND INSTALLED BY TRANSFORMER PROVIDER, REFER TO SITE DETAILS FR FIRE ROUTE (FR) SIGN EVERY 25 METERS HC DISABLED PARKING PERMIT (Rb-93) REFER TO SITE DETAILS DO DROP-OFF SIGN NE NO ENTRY SIGN OW ONE WAY SIGN FP FLAG POLE, REFER TO SITE DETAILS FDC FIRE DEPARTMENT CONNECTION, REFER TO MECHANICAL DRAWINGS 	<ul style="list-style-type: none"> NEW MULTI-STORY SCHOOL TYPE 1 ASPHALT: HEAVY DUTY REFER TO SPECIFICATIONS TYPE 2 ASPHALT: LIGHT DUTY REFER TO SPECIFICATIONS NEW SEED AND TOPSOIL (REFER TO LANDSCAPE DRAWING) NEW SOD (REFER TO LANDSCAPE DRAWING) STONE DUST MULCH (REFER TO LANDSCAPE DRAWINGS) 	<ul style="list-style-type: none"> INTEGRAL COLOUR CONCRETE WALK, SEE SPECIFICATIONS CONCRETE WALK WITH SAWCUT JOINTS REINFORCED CONCRETE WALK WITH SAWCUT JOINTS
--	---	--	--



1 SITE PLAN
A001SP 1:750
0 5m 10m 20m 30m

SITE DATA

TOPOGRAPHICAL AND SURVEY INFORMATION PROVIDED BY FARLEY, SMITH & DENIS SURVEYING LTD.
(613)727-8226 FAX (613)727-1826
File No: 232-18

LEGAL DESCRIPTION:
PART OF LOTS 27 AND 28
CONCESSION 10
GEOGRAPHIC TOWNSHIP OF GOULBOURN
CITY OF OTTAWA

LOT AREA	65,633 m ²
FOOTPRINT	
NEW SCHOOL FOOTPRINT	6,122 m ²
FUTURE PORTABLES FOOTPRINT	3,045 m ²

GROSS FLOOR AREA
(AS PER CITY OF OTTAWA ZONING BY-LAW DEFINITION)

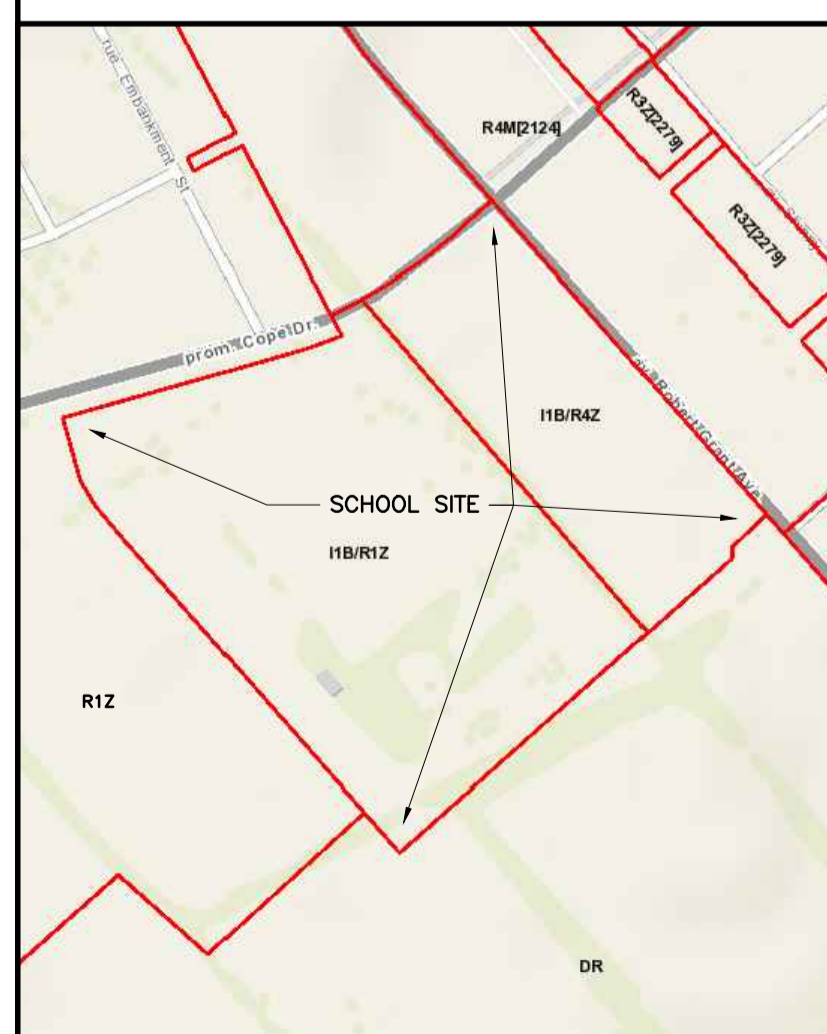
NEW SCHOOL GROSS FLOOR AREA	8,415 m ²
FUTURE PORTABLES GROSS FLOOR AREA	3,045 m ²
TOTAL GROSS FLOOR AREA	11,460 m ²

CITY OF OTTAWA ZONING

REQUIRED	PROVIDED
ZONING - 11B SUBZONE	
LOT AREA	MIN. 1000.0m ² 65,633m ²
LOT WIDTH	MIN. 30.0m 61.01 m
LOT COVERAGE	MAX. 40% 9.33%
BUILDING HEIGHT	MAX. 18.0m 17.0m
FRONT YARD SETBACK	MIN. 6.0m 12.97m
REAR YARD SETBACK	MIN. 7.5m 122.74m
INTERIOR SIDE YARD SETBACK	MIN. 7.5m 129.35m
CORNER SIDE YARD SETBACK	MIN. 7.5m 20.39m

PARKING CALCULATIONS

MOTOR VEHICLE PARKING	
REQUIRED - PARKING CALCULATIONS MAIN BUILDING	
GRADES 7&8 = 1.5 STALLS/CLASS x 21 CLASSROOMS	=32 SPACES
GRADES 9-12 = 2 STALLS/CLASS x 43 CLASSROOMS	=86 SPACES
TOTAL REQUIRED PARKING SPACES	118 SPACES
TOTAL REQUIRED ADDITIONAL PARKING SPACES FOR THE PHYSICALLY DISABLED PER CITY OF OTTAWA ACCESSIBILITY DESIGN STANDARD 3.1.2 TABLE 3.	TYPE A 1 SPACES TYPE B 0 SPACES
REQUIRED - PARKING CALCULATIONS FUTURE 24 PORTABLES	
GRADES 7&8 = 1.5 STALLS/CLASS x 8 PORTABLES	=12 SPACES
GRADES 9-12 = 2 STALLS/CLASS x 16 PORTABLES	=32 SPACES
TOTAL REQUIRED FUTURE PORTABLE PARKING SPACES	44 SPACES
TOTAL REQUIRED ADDITIONAL PARKING SPACES FOR THE PHYSICALLY DISABLED PER CITY OF OTTAWA ACCESSIBILITY DESIGN STANDARD 3.1.2 TABLE 3.	TYPE A 1 SPACES TYPE B 0 SPACES
PROVIDED PARKING SPACES	
SPACES @ 5.2m X 2.6m	113 SPACES
TYPE A BARRIER FREE SPACES @ 5.2m X 3.4m MIN.	2 SPACES
TYPE B BARRIER FREE SPACES @ 5.2m X 2.6m	3 SPACES
TOTAL SPACES PROVIDED	118 SPACES
REQUIRED BICYCLE PARKING	
	GROSS AREA SPACES PER SPACES REQ'D
MAIN SCHOOL BUILDING	14,540m ² 1 / 100m ² 146 SPACES
FUTURE PORTABLES	3,045m ² 1 / 100m ² 31 SPACES
TOTAL REQUIRED PARKING SPACES	177 SPACES
TOTAL SPACES PROVIDED	180 SPACES
LOADING SPACES (3.5m X 7m)	
REQUIRED USE	GROSS AREA TABLE 113A SPACES REQ'D
SCHOOL	14,540m ² COLUMN VI 2 SPACES
TOTAL SPACES PROVIDED	2 SPACES




2 ZONING INFORMATION
A001SP N.T.S.

GENERAL NOTES

- ALL WORK OUTSIDE PROPERTY LINE TO BE CONSTRUCTED TO CITY OF OTTAWA CONSTRUCTION STANDARDS.
- TYPICAL PARKING STALL: 2600mm MIN. x 5200mm MIN. PARALLEL PARKING STALL: 2600mm MIN. x 6700mm MIN.
TYPE A BARRIER FREE PARKING STALL: 3400mm MIN. x 5200mm MIN.
TYPE B BARRIER FREE PARKING STALL: 2600mm x 5200mm MIN.
- FOR LANDSCAPE/PLANTING DETAILS SEE DRAWING AS PREPARED BY JAMES B. LENNOX & ASSOCIATES.
- FOR SITE GRADING INFORMATION SEE GRADING & DRAINAGE DRAWING AS PREPARED BY WSP.
- FOR SITE SERVICES INFORMATION SEE SITE SERVICES DRAWING AS PREPARED BY WSP.
- FOR GEOTECHNICAL INVESTIGATION REPORT REFER TO REPORT PREPARED BY EXP.
- SLOPES OF CONCRETE/PAVING AT DEPRESSED CURBS SHALL NOT EXCEED 5%
- CONTRACTOR TO VERIFY ALL DIMENSIONS ON SITE AND REPORT ANY ERRORS TO THE ARCHITECT. CONTRACTOR TO COORDINATE WITH ALL DRAWINGS.
- FOR SITE SURVEY INFORMATION, SEE TOPOGRAPHIC SURVEY DRAWING AS PREPARED BY FARLEY, SMITH & DENIS SURVEYING LTD.
- FOR SITE SERVICES INFORMATION SEE TOPOGRAPHIC SURVEY DRAWING AS PREPARED BY FARLEY, SMITH & DENIS SURVEYING LTD.
- PAINT PAVEMENT MARKINGS: PARKING SPACES AND SYMBOLS, PEDESTRIAN CROSSINGS AND WHERE SHOWN ON DRAWINGS

DRAWING NOTES

- STORAGE SHED, N.I.C.
- TYPE A BARRIER FREE PARKING STALL: 3400mm MIN. x 5200mm MIN.
- TYPE B BARRIER FREE PARKING STALL: 2600mm x 5200mm MIN.
- CURB RAMP WITH FLARED SIDES AND TACTILE SURFACE WALKING INDICATOR, REFER TO SITE DETAILS AND SPECIFICATIONS.
- SPEED BUMP, REFER TO SPECIFICATIONS
- PAINTED PEDESTRIAN CROSSING MARKING 3000mm WIDE
- PAINTED PAVEMENT MARKING
- LOADING AREA PARKING STALL: 3500mm x 7000mm
- GARBAGE EARTH BIN, REFER TO DETAILS AND SPECIFICATIONS
- BICYCLE RACKS
- FUTURE BLEACHERS, N.I.C.
- PAINTED BASKETBALL COURT PAVEMENT MARKINGS
- FUTURE GARDEN LEARNING SPACES, N.I.C.
- 6' HIGH CHAIN LINK FENCE WITH 2-2000mm WIDE GATES AND FOOT REST
- 6' HIGH CHAIN LINK FENCE WITH 1200mm WIDE GATE
- ARCHITECTURAL SCREEN WALL, REFER TO DETAILS
- GENERATOR, REFER TO ELECTRICAL
- TRANSFORMER, REFER TO ELECTRICAL
- SCHOOL SIGN, REFER TO DETAILS
- NOT USED
- TIMBER BENCH, REFER TO DETAILS
- BASKETBALL BACKSTOP, NET AND POST. REFER TO DETAILS AND SPECIFICATIONS
- FUTURE SAWDUST COLLECTOR
- NATURAL GAS ENCLOSURE, BY OTHERS
- NEW CONCRETE WALK AT PARENT PICK-UP/DROP-OFF



OTTAWA-CARLETON DISTRICT SCHOOL BOARD

ISSUE NO.	REV. NO.	DATE	ISSUE
2	0	2019/12/11	ISSUED FOR SITE PLAN CONTROL COMMENTS
1	0	2019/07/31	ISSUED FOR SITE PLAN CONTROL

LES IDEES, CONCEPTS, DISPOSITIONS ET PLANS MONTRES OU REPRESENTES PAR CE DESSIN APPARTIENNENT A EDWARD J. CUHACI AND ASSOCIATES ARCHITECTS INC. ET ONT ETE CREEES, ET DEVELOPPEES POUR ETRE UTILISEES DANS LE CADRE DU PRESENT PROJET. ILS NE DOIVENT PAS ETRE UTILISES A D'AUTRES FINS NI COMMUNIQUEES A QUI QUE CE SOIT SANS LA PERMISSION ECRITE DE EDWARD J. CUHACI AND ASSOCIATES ARCHITECTS INC.

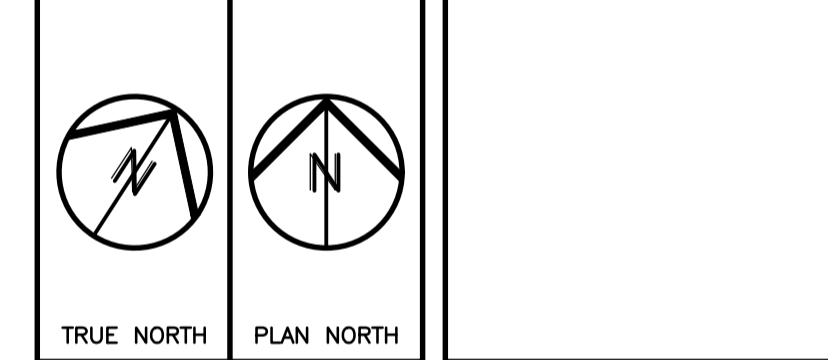
L'ARCHITECTE DECLINE TOUTE RESPONSABILITE DECULQUANT DE PROBLEMES FAISANT SUITE AU NON RESPECT DES PLANS ET DEVIS OU DE L'INTENTION DU CONCEPT QU'ILS TRANSMETTENT, OU DE TOUS PROBLEMES POUVANT RESULTER DU DEFAUT DE TIERS D'OBTENIR OU DE SUIVRE LES INSTRUCTIONS DE L'ARCHITECTE RELATIVEMENT AUX ERREURS, OMISSIONS, INCOHERENCES, AMBIGUITES OU CONTRADICTIONS ALLEGUES.

L'ENTREPRENEUR DOIT VERIFIER TOUTES LES DIMENSIONS SUR PLACE ET INFORMER L'ARCHITECTE DE TOUT ECART AVANT LE DEBUT DES TRAVAUX. NE PAS MESURER LES DESSINS A L'ECHELLE.

ALL IDEAS, DESIGNS, ARRANGEMENTS, AND PLANS INDICATED OR REPRESENTED BY THIS DRAWING ARE OWNED BY AND THE PROPERTY OF EDWARD J. CUHACI AND ASSOCIATES INC. AND WERE CREATED, EVOLVED, AND DEVELOPED FOR USE ON AND IN CONNECTION WITH THE SPECIFIED PROJECT. NONE OF THE IDEAS, DESIGNS, ARRANGEMENTS OR PLANS SHALL BE USED BY OR DISCLOSED TO ANY PERSON, FIRM, OR CORPORATION FOR ANY PURPOSE WHATSOEVER WITHOUT THE WRITTEN PERMISSION OF EDWARD J. CUHACI AND ASSOCIATES INC.

THE ARCHITECT WAIVES ANY AND ALL RESPONSIBILITY AND LIABILITY FOR PROBLEMS WHICH ARISE FROM FAILURE TO FOLLOW THESE PLANS, SPECIFICATIONS, AND THE DESIGN INTENT THEY CONVEY, OR FOR PROBLEMS WHICH ARISE FROM OTHERS' FAILURE TO OBTAIN AND/OR FOLLOW THE ARCHITECT'S GUIDANCE WITH RESPECT TO ANY ERRORS, OMISSIONS, INCONSISTENCIES, AMBIGUITIES OR CONFLICTS WHICH ARE ALLEGED.

CONTRACTOR TO VERIFY ALL DIMENSIONS AND NOTIFY THE ARCHITECT OF ANY DISCREPANCIES BEFORE WORK COMMENCES. DO NOT SCALE DRAWINGS



EDWARD J CUHACI & ASSOCIATES ARCHITECTS Inc.
171 Stater St, Suite 100, Ottawa, Ontario, K1P 5H7
Fax: (613) 236-1944 Telephone: (613) 236-7135 E-mail: info@juhaci.com

PROJECT/TITRE DU PROJET
NEW STITTSVILLE HIGH SCHOOL
OTTAWA, ONTARIO

700 COPE DRIVE
OTTAWA, ONTARIO


OTTAWA - CARLETON DISTRICT SCHOOL BOARD
NEPEAN, ON K2H 6L3
133 GREENBANK ROAD

SITE PLAN

SCALE	PROJ. No	ISSUE No	REV. No
ECHELLE AS SHOWN	1909	2	---
DRAWN BY	DRAWING/DESSIN		
DESIGNED BY	TB		
CHECKED BY	JJ		
DATE	2019		

A001SP

ACAD FILE/FICHER: 1909-A001SP.DWG



OTTAWA-CARLETON DISTRICT SCHOOL BOARD

ISSUE NO.	REV. NO.	DATE	ISSUE
2	0	2019/12/11	ISSUED FOR SITE PLAN CONTROL COMMENTS
1	0	2019/07/31	ISSUED FOR SITE PLAN CONTROL

LES IDÉES, CONCEPTS, DISPOSITIONS ET PLANS MONTRÉS OU REPRÉSENTÉS PAR CE DESSIN APPARTIENNENT À EDWARD J. CUHACI AND ASSOCIATES ARCHITECTS INC. ET ONT ÉTÉ CRÉÉS, DÉVELOPPÉS POUR ÊTRE UTILISÉS DANS LE CADRE DU PRÉSENT PROJET. ILS NE DOIVENT PAS ÊTRE UTILISÉS À D'AUTRES FINS NI COMMUNIQUÉS À QUI QUE CE SOIT SANS LA PERMISSION ÉCRITE DE EDWARD J. CUHACI AND ASSOCIATES ARCHITECTS INC.

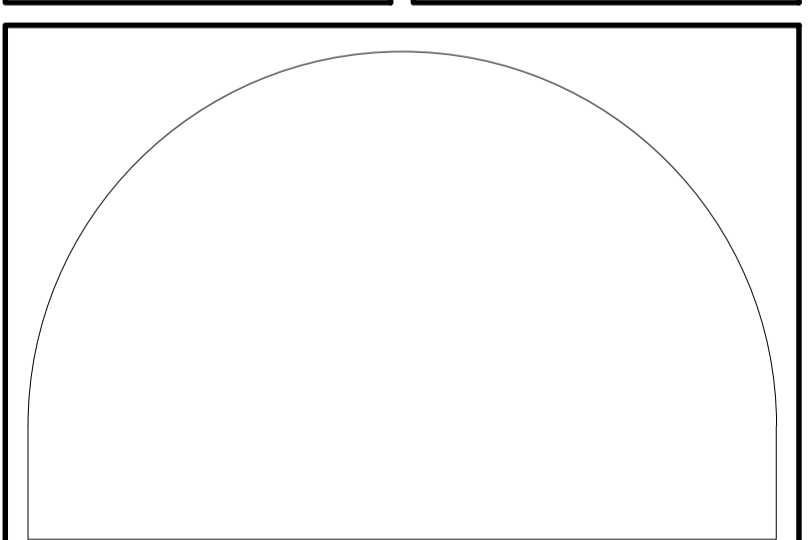
L'ARCHITECTE DÉCLINE TOUTE RESPONSABILITÉ DÉCOULANT DE PROBLÈMES FAISANT SUITE AU NON RESPECT DES PLANS ET DEVIS OU DE L'INTENTION DU CONCEPT QU'ILS TRANSMETTENT, OU DE TOUTS PROBLÈMES POUVANT RÉSULTER DU DÉFAUT DE TIERS D'OBTENIR OU DE SUIVRE LES INSTRUCTIONS DE L'ARCHITECTE RELATIVEMENT AUX ERREURS, OMISSIONS, INCOHÉRENCES, AMBIGUITÉS OU CONTRADICTIONS ALLÉGUÉS.

L'ENTREPRENEUR DOIT VÉRIFIER TOUTES LES DIMENSIONS SUR PLACE ET INFORMER L'ARCHITECTE DE TOUT ÉCART AVANT LE DÉBUT DES TRAVAUX. NE PAS MESURER LES DESSINS À L'ÉCHELLE.

ALL IDEAS, DESIGNS, ARRANGEMENTS, AND PLANS INDICATED OR REPRESENTED BY THIS DRAWING ARE OWNED BY AND THE PROPERTY OF EDWARD J. CUHACI AND ASSOCIATES INC. AND WERE CREATED, EVOLVED, AND DEVELOPED FOR USE ON AND IN CONNECTION WITH THE SPECIFIED PROJECT. NONE OF THE IDEAS, DESIGNS, ARRANGEMENTS OR PLANS SHALL BE USED BY OR DISCLOSED TO ANY PERSON, FIRM, OR CORPORATION FOR ANY PURPOSE WHATSOEVER WITHOUT THE WRITTEN PERMISSION OF EDWARD J. CUHACI AND ASSOCIATES INC.

THE ARCHITECT WAIVES ANY AND ALL RESPONSIBILITY AND LIABILITY FOR PROBLEMS WHICH ARISE FROM FAILURE TO FOLLOW THESE PLANS, SPECIFICATIONS, AND THE DESIGN INTENT THEY CONVEY, OR FOR PROBLEMS WHICH ARISE FROM OTHERS' FAILURE TO OBTAIN AND/OR FOLLOW THE ARCHITECT'S GUIDANCE WITH RESPECT TO ANY ERRORS, OMISSIONS, INCONSISTENCIES, AMBIGUITIES OR CONFLICTS WHICH ARE ALLEGED.

CONTRACTOR TO VERIFY ALL DIMENSIONS AND NOTIFY THE ARCHITECT OF ANY DISCREPANCIES BEFORE WORK COMMENCES. DO NOT SCALE DRAWINGS

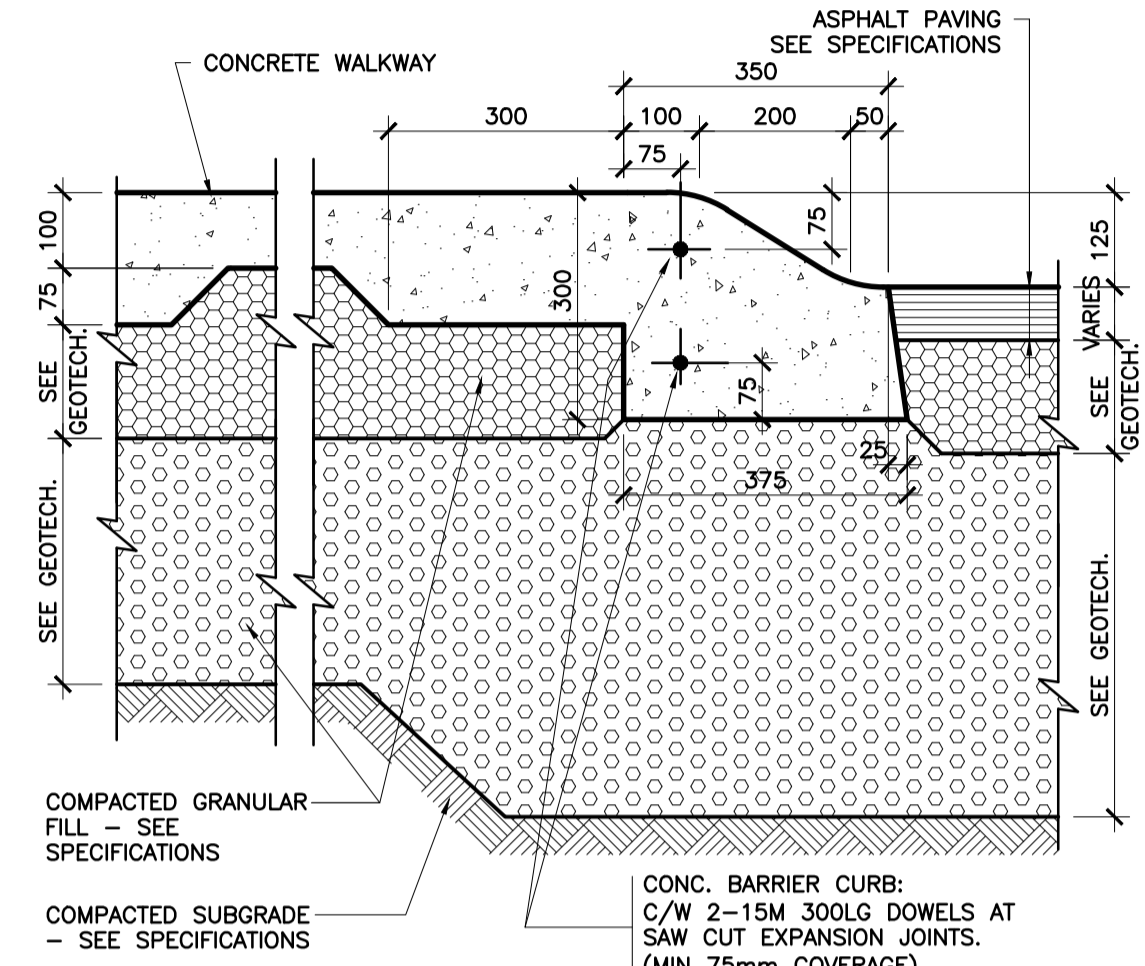


EDWARD J CUHACI & ASSOCIATES ARCHITECTS Inc.
171 Stater St, Suite 100, Ottawa, Ontario, K1P 5H7
Fax: (613) 236-1944 Telephone: (613) 236-7135 E-mail: info@cuhaci.com

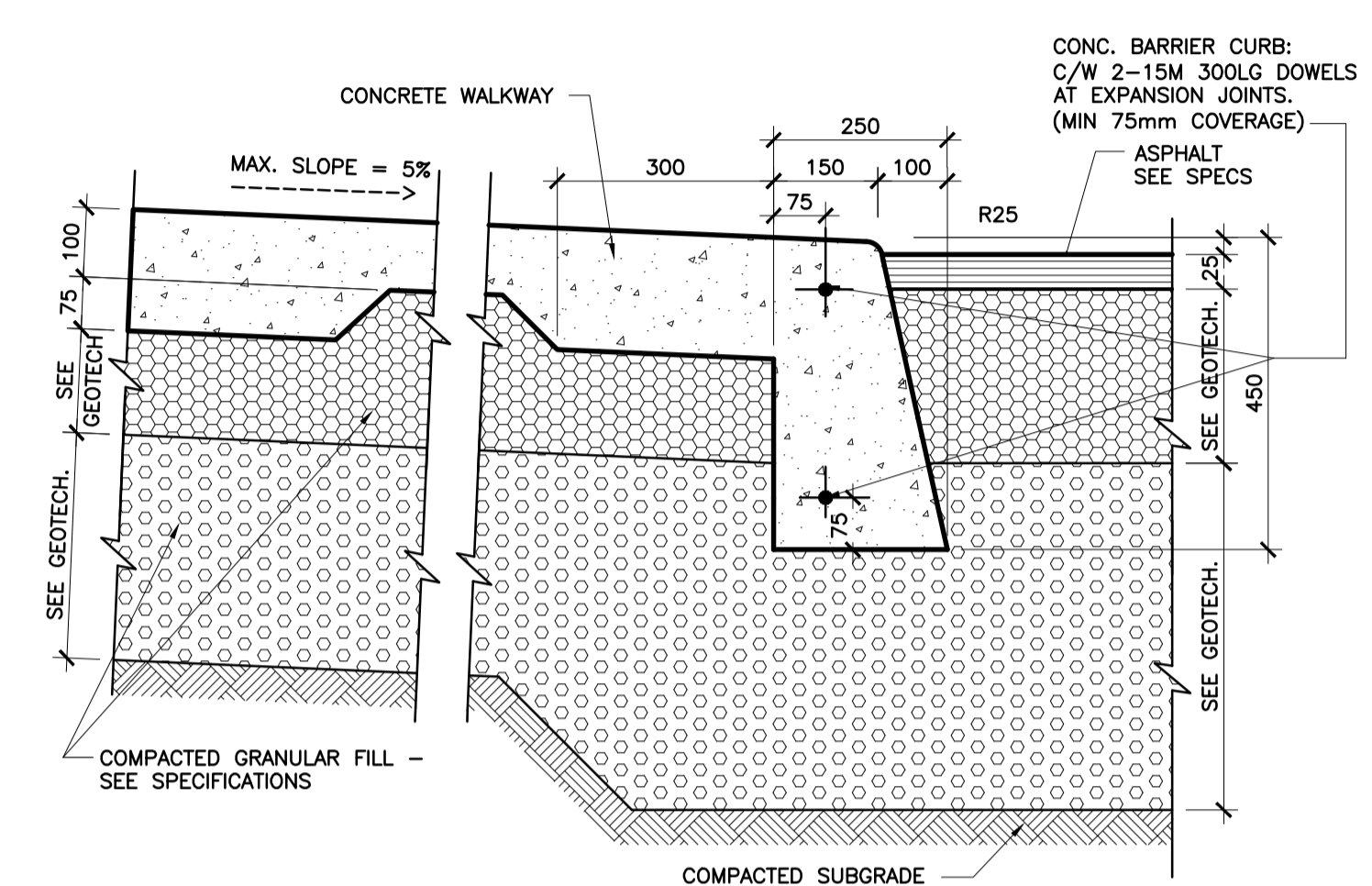
PROJECT/TITRE DU PROJET
NEW STITTSVILLE HIGH SCHOOL
700 COPE DRIVE
OTTAWA, ONTARIO
OTTAWA - CARLETON DISTRICT SCHOOL BOARD
NEPEAN, ON K2H 6L3
133 GREENBANK ROAD

DRAWING/TITRE DU DESSIN
SITE DETAILS

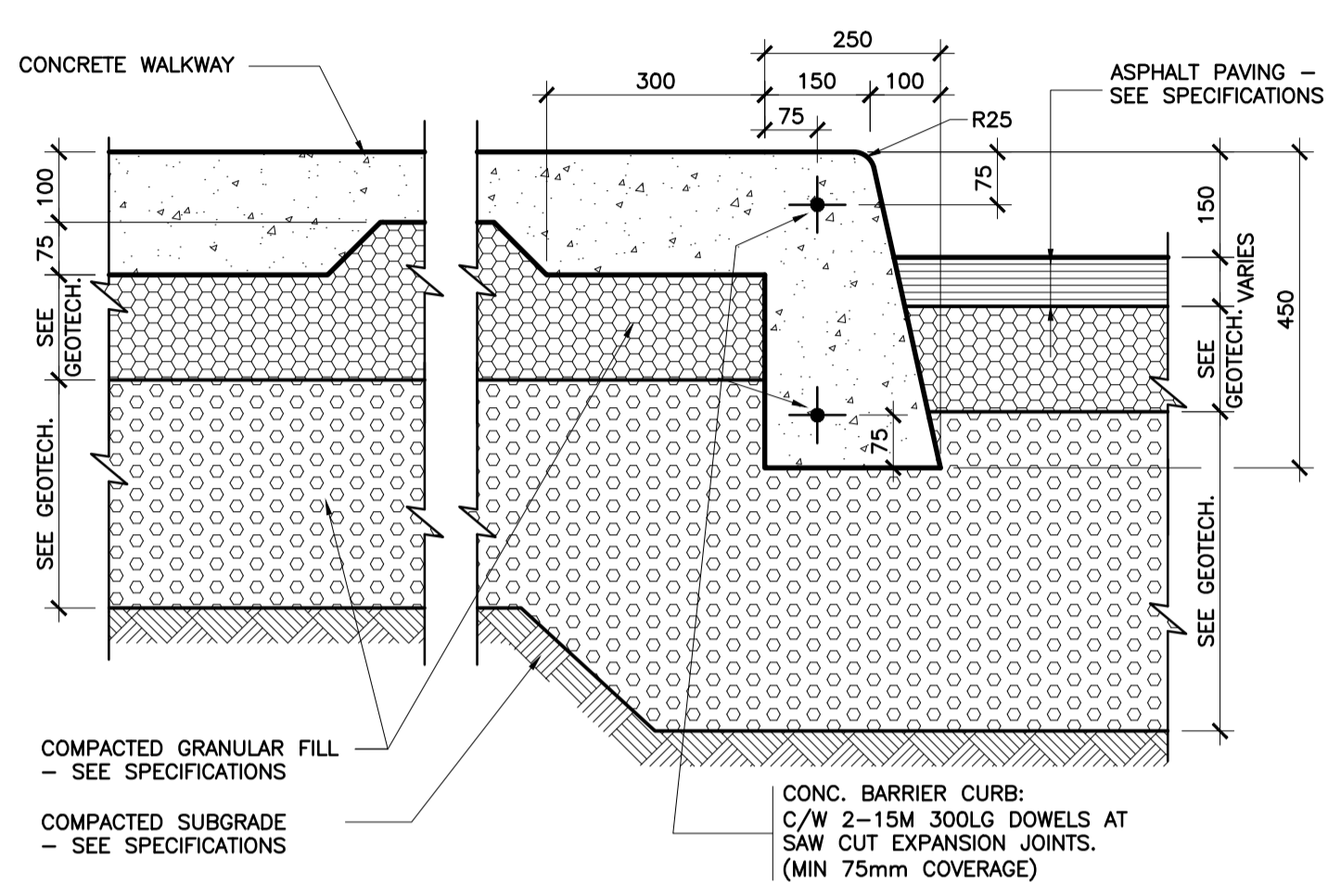
SCALE	PROJ. No	ISSUE No	REV. No
ECHELLE AS SHOWN	1909	2	---
DRAWN BY DESSINE PAR	TB	DRAWING/DESSIN	
CHECKED BY VÉRIFIÉ PAR	JJ	A002SP	
DATE	2019	ACAD FILE/FICHIER: 1909-A002SP.DWG	



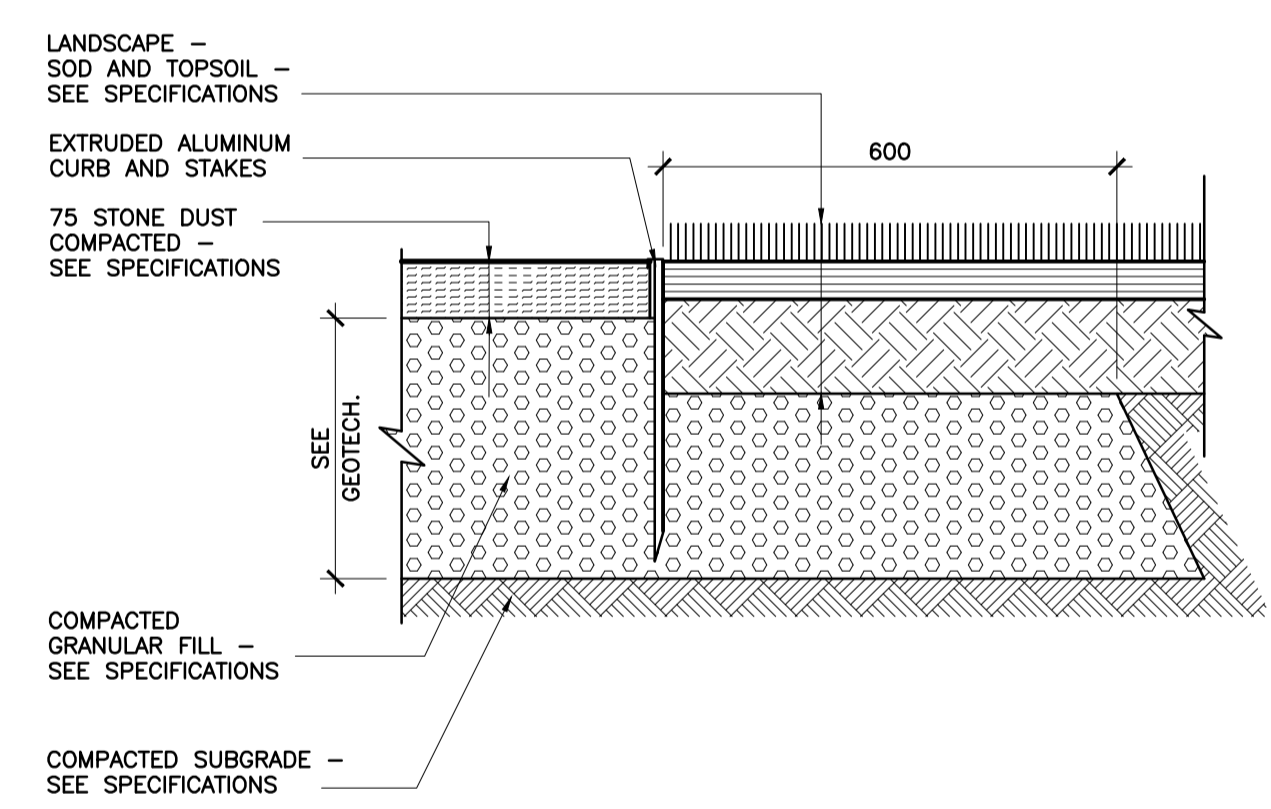
SECTION DETAIL
3 CONCRETE WALK AT SMDC
A002SP 1:10



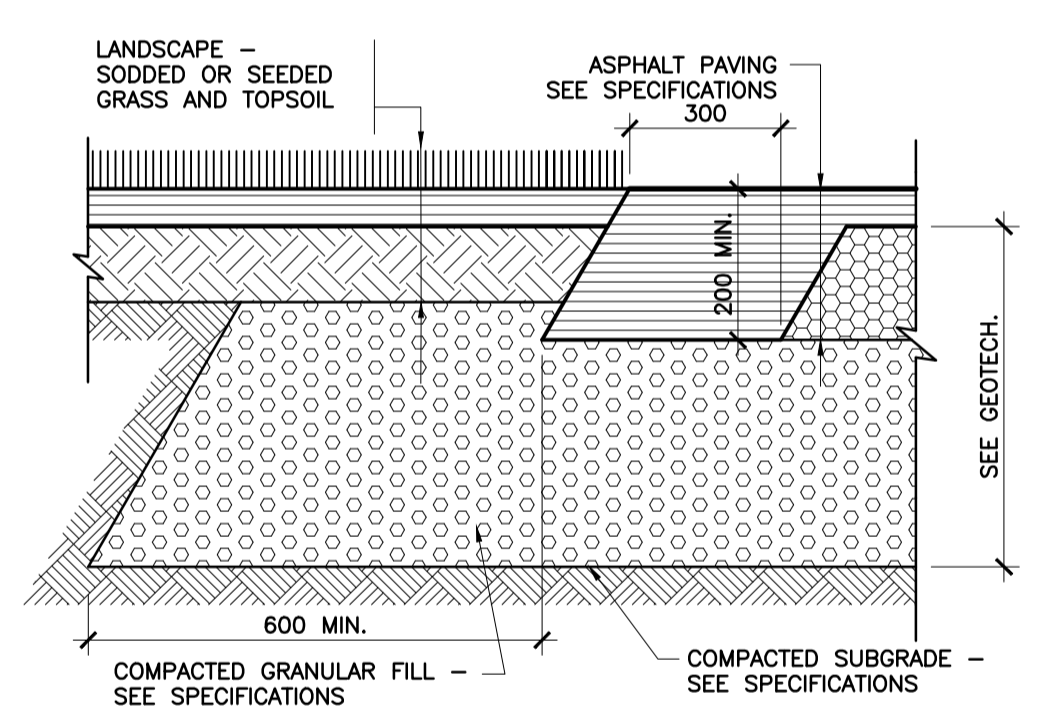
SECTION DETAIL
2 CONCRETE WALK AT DC
A002SP 1:10



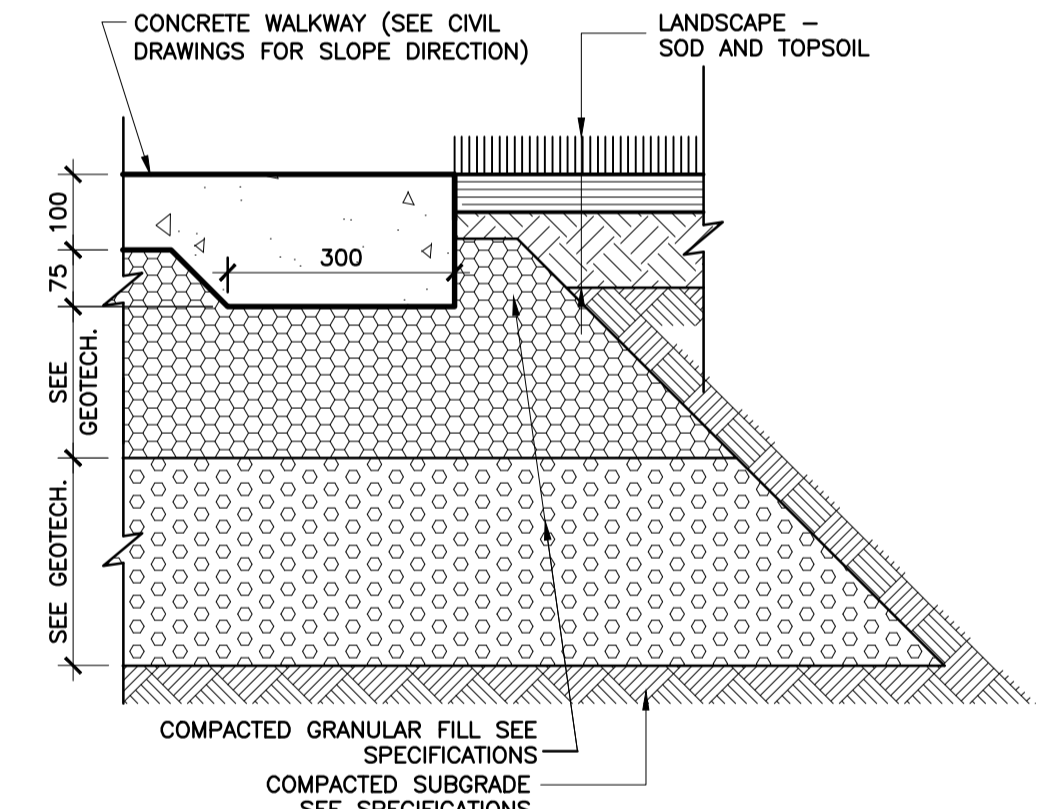
SECTION DETAIL
1 CONCRETE WALK AT CURB
A002SP 1:10



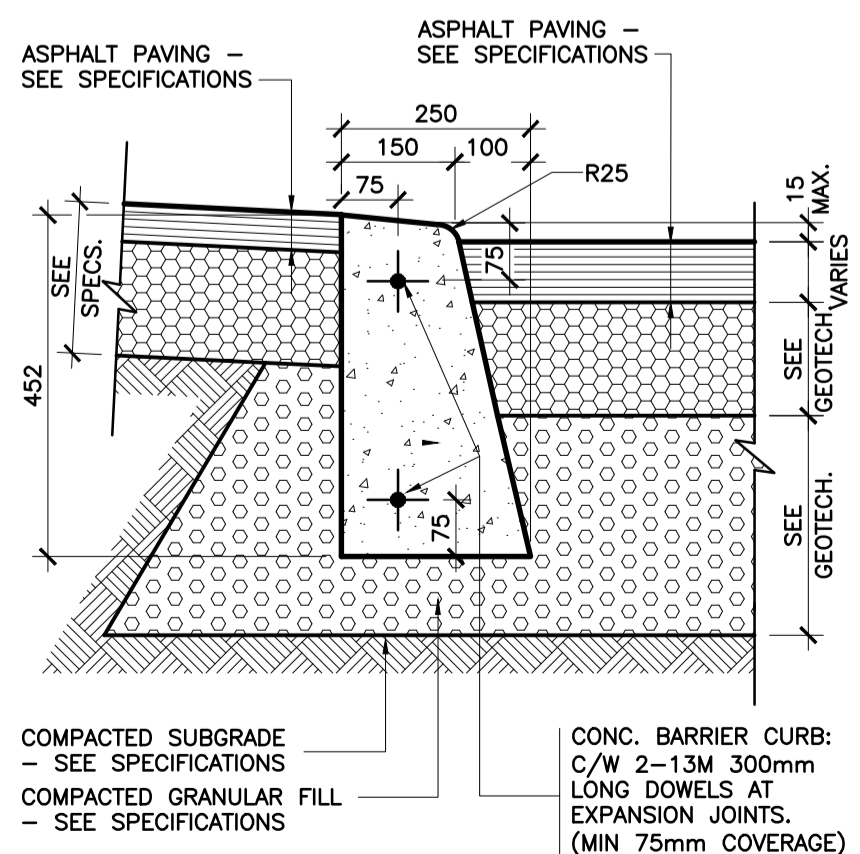
SECTION DETAIL
7 STONE DUST AT GRASS
A002SP 1:10



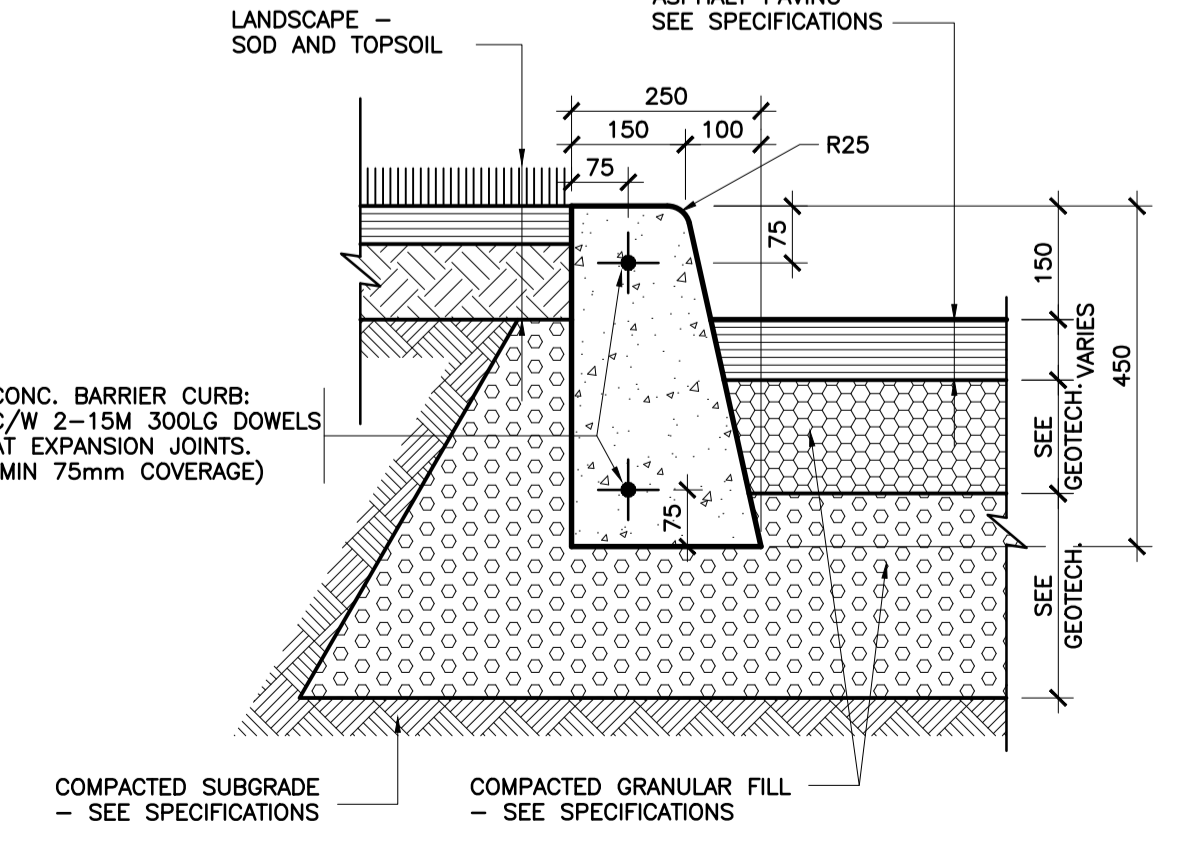
SECTION DETAIL
5 ASPHALT AT GRASS
A002SP 1:10



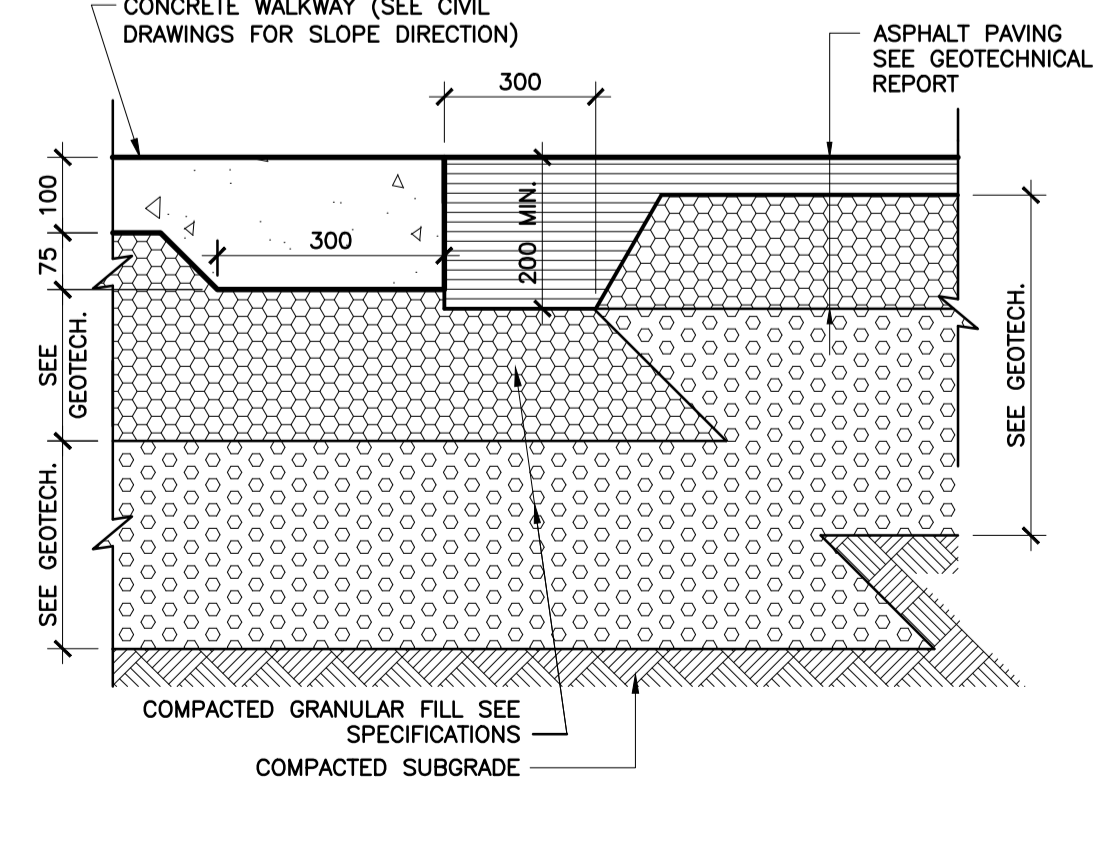
SECTION DETAIL
4 CONCRETE WALK AT GRASS
A002SP 1:10



SECTION DETAIL
10 DEPRESSED CURB AT ASPHALT
A002SP 1:10




SECTION DETAIL
9 CONCRETE CURB AT GRASS
A002SP 1:10



SECTION DETAIL
8 CONCRETE WALK AT APHALT WALK
A002SP 1:10

Plot Date: 11/22/2019 Plot Time: 2:04:07 PM Plot By: TB BRANZEAU Plot Stamp For: EJC USE ONLY
 Plot Scale: 1:10
 Plotter: DWG TO PDF PLOT3



OTTAWA-CARLETON DISTRICT SCHOOL BOARD

ISSUE NO.	REV. NO.	DATE	ISSUE
2	0	2019/12/11	ISSUED FOR SITE PLAN CONTROL COMMENTS
1	0	2019/07/31	ISSUED FOR SITE PLAN CONTROL

LES IDÉES, CONCEPTS, DISPOSITIONS ET PLANS MONTRÉS OU REPRÉSENTÉS PAR CE DESSIN APPARTIENNENT À EDWARD J. CUHACI AND ASSOCIATES ARCHITECTS INC. ET ONT ÉTÉ CRÉÉS, ET DÉVELOPPÉS POUR ÊTRE UTILISÉS DANS LE CADRE DU PRÉSENT PROJET. ILS NE DOIVENT PAS ÊTRE UTILISÉS À D'AUTRES FINS NI COMMUNIQUÉS À QUI QUE CE SOIT SANS LA PERMISSION ÉCRITE DE EDWARD J. CUHACI AND ASSOCIATES ARCHITECTS INC.

L'ARCHITECTE DÉCLINE TOUTE RESPONSABILITÉ DÉCOULANT DE PROBLÈMES FAISANT SUITE AU NON RESPECT DES PLANS ET DEVIS OU DE L'INTENTION DU CONCEPT QU'ILS TRANSMETTENT, OU DE TOUTS PROBLÈMES POUVANT RÉSULTER DU DÉFAUT DE TIERS D'OBTENIR OU DE SUIVRE LES INSTRUCTIONS DE L'ARCHITECTE RELATIVEMENT AUX ERREURS, OMISSIONS, INCONGRUENCES, AMBIGÜITÉS OU CONTRADICTIONS ALLEGÜES.

L'ENTREPRENEUR DOIT VÉRIFIER TOUTES LES DIMENSIONS SUR PLACE ET INFORMER L'ARCHITECTE DE TOUT ÉCART AVANT LE DÉBUT DES TRAVAUX. NE PAS MESURER LES DESSINS À L'ÉCHELLE.

ALL IDEAS, DESIGNS, ARRANGEMENTS, AND PLANS INDICATED OR REPRESENTED BY THIS DRAWING ARE OWNED BY AND THE PROPERTY OF EDWARD J. CUHACI AND ASSOCIATES INC. AND WERE CREATED, EVOLVED, AND DEVELOPED FOR USE ON AND IN CONNECTION WITH THE SPECIFIED PROJECT. NONE OF THE IDEAS, DESIGNS, ARRANGEMENTS OR PLANS SHALL BE USED BY OR DISCLOSED TO ANY PERSON, FIRM, OR CORPORATION FOR ANY PURPOSE WHATSOEVER WITHOUT THE WRITTEN PERMISSION OF EDWARD J. CUHACI AND ASSOCIATES INC.

THE ARCHITECT WAIVES ANY AND ALL RESPONSIBILITY AND LIABILITY FOR PROBLEMS WHICH ARISE FROM FAILURE TO FOLLOW THESE PLANS, SPECIFICATIONS, AND THE DESIGN INTENT THEY CONVEY, OR FOR PROBLEMS WHICH ARISE FROM OTHERS' FAILURE TO OBTAIN AND/OR FOLLOW THE ARCHITECT'S GUIDANCE WITH RESPECT TO ANY ERRORS, OMISSIONS, INCONSISTENCIES, AMBIGÜITIES OR CONFLICTS WHICH ARE ALLEGED.

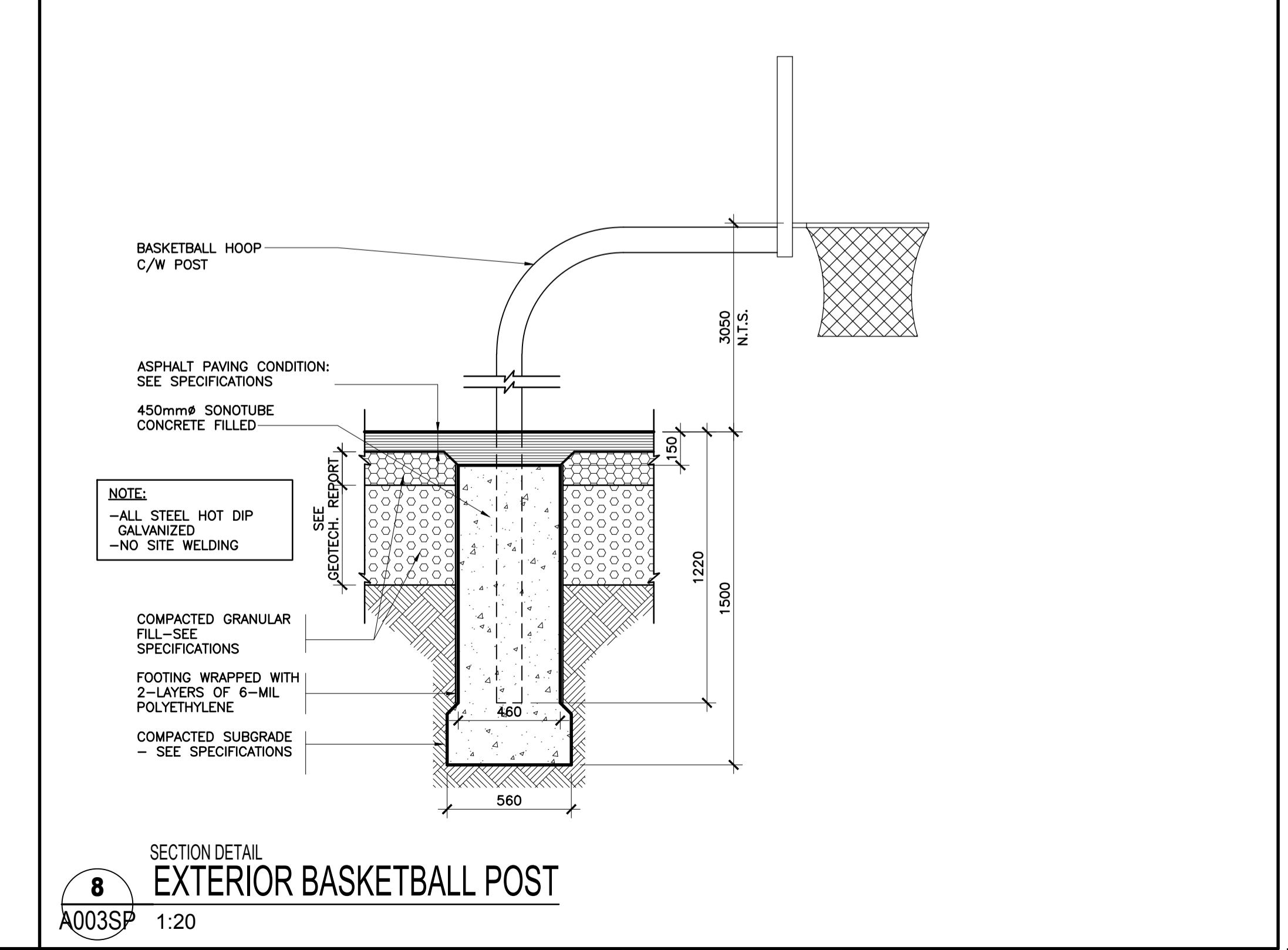
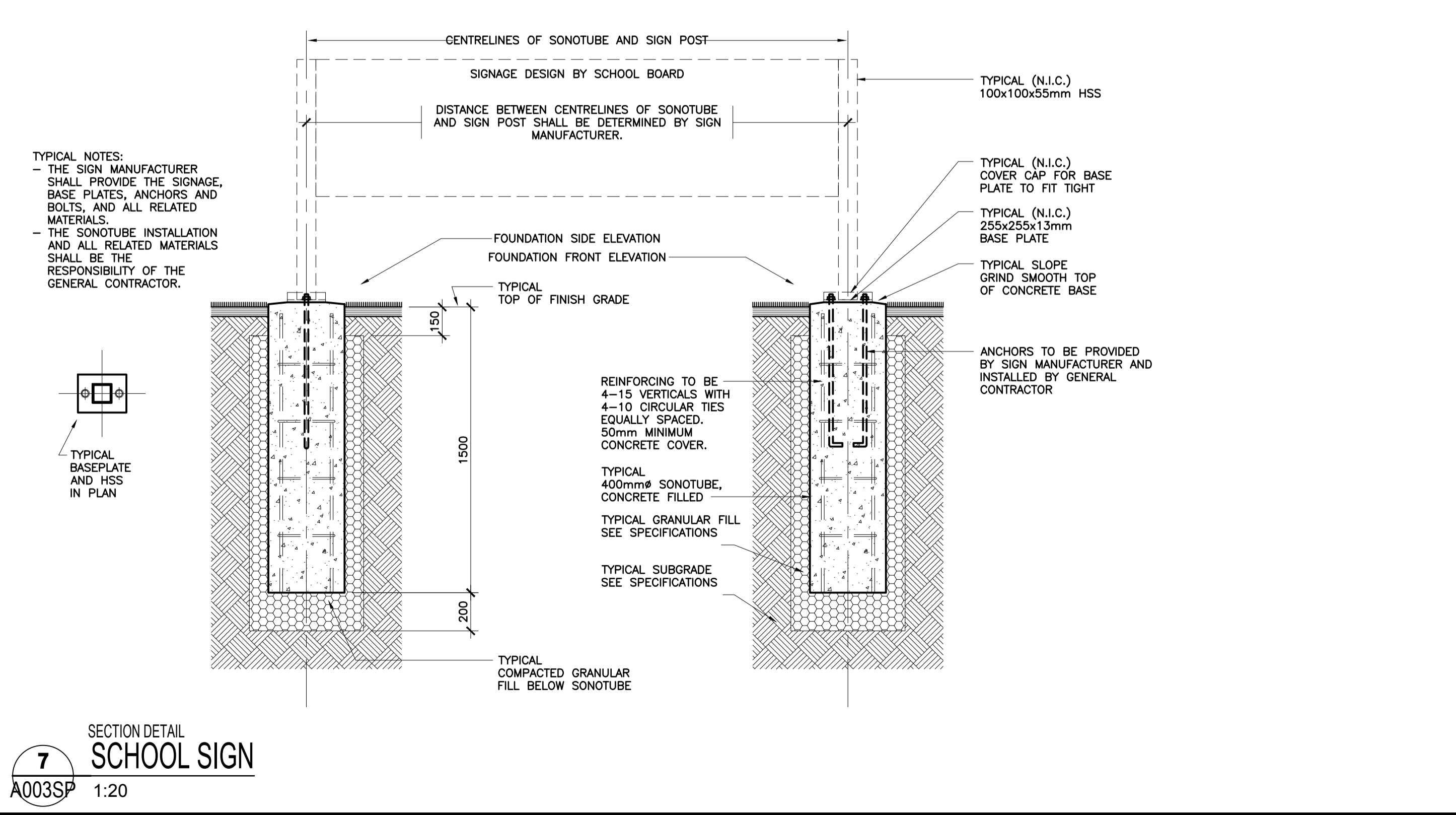
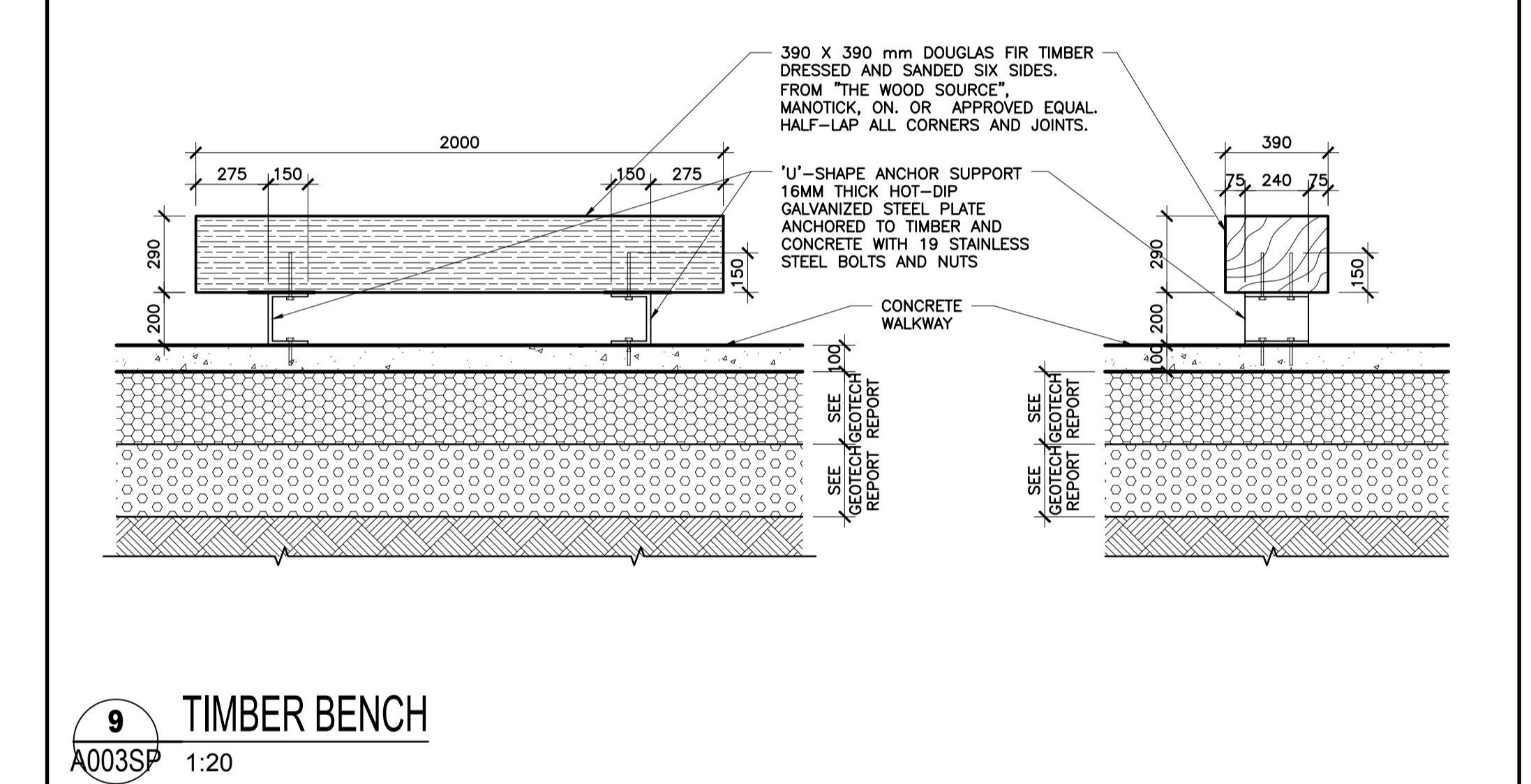
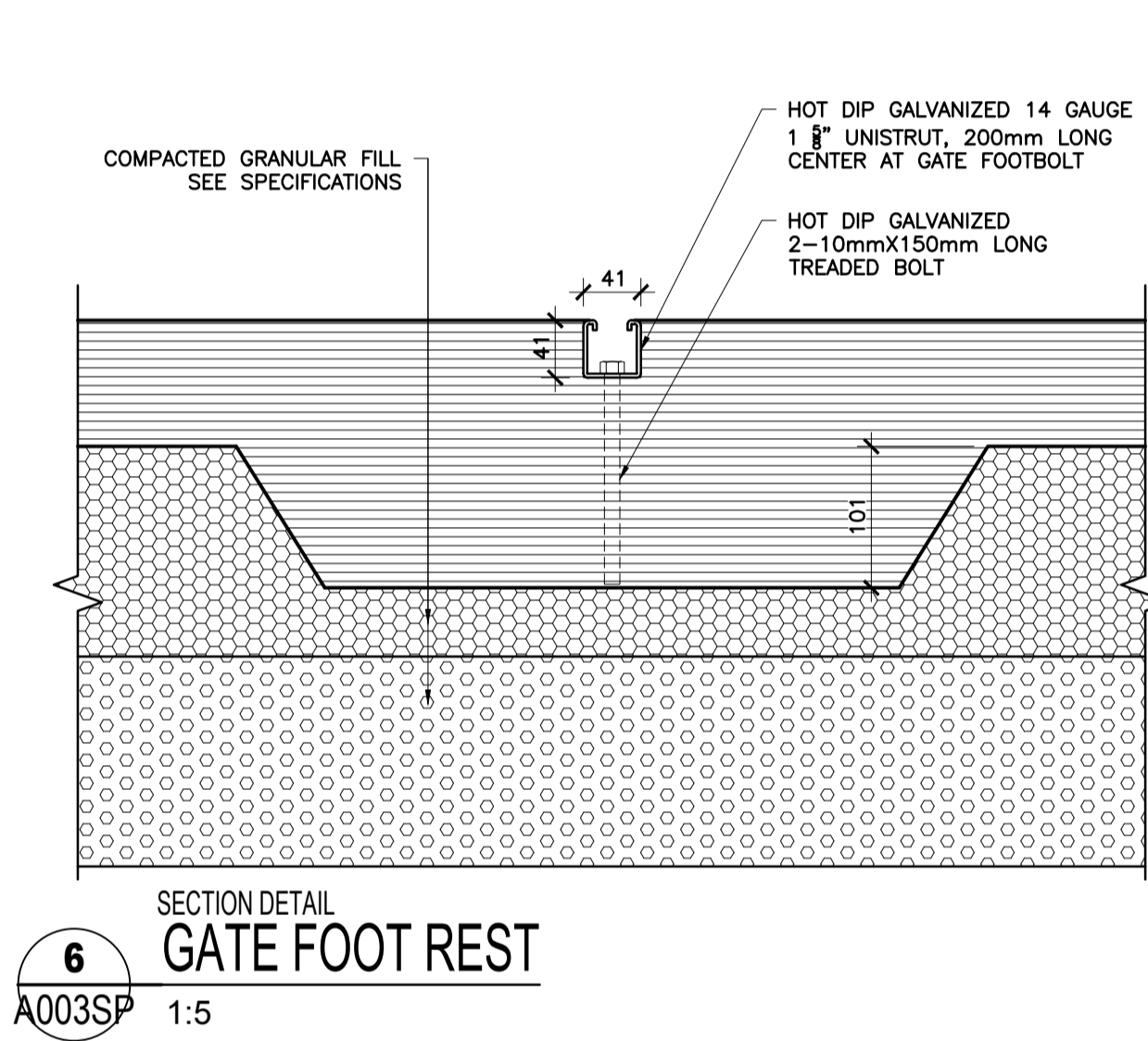
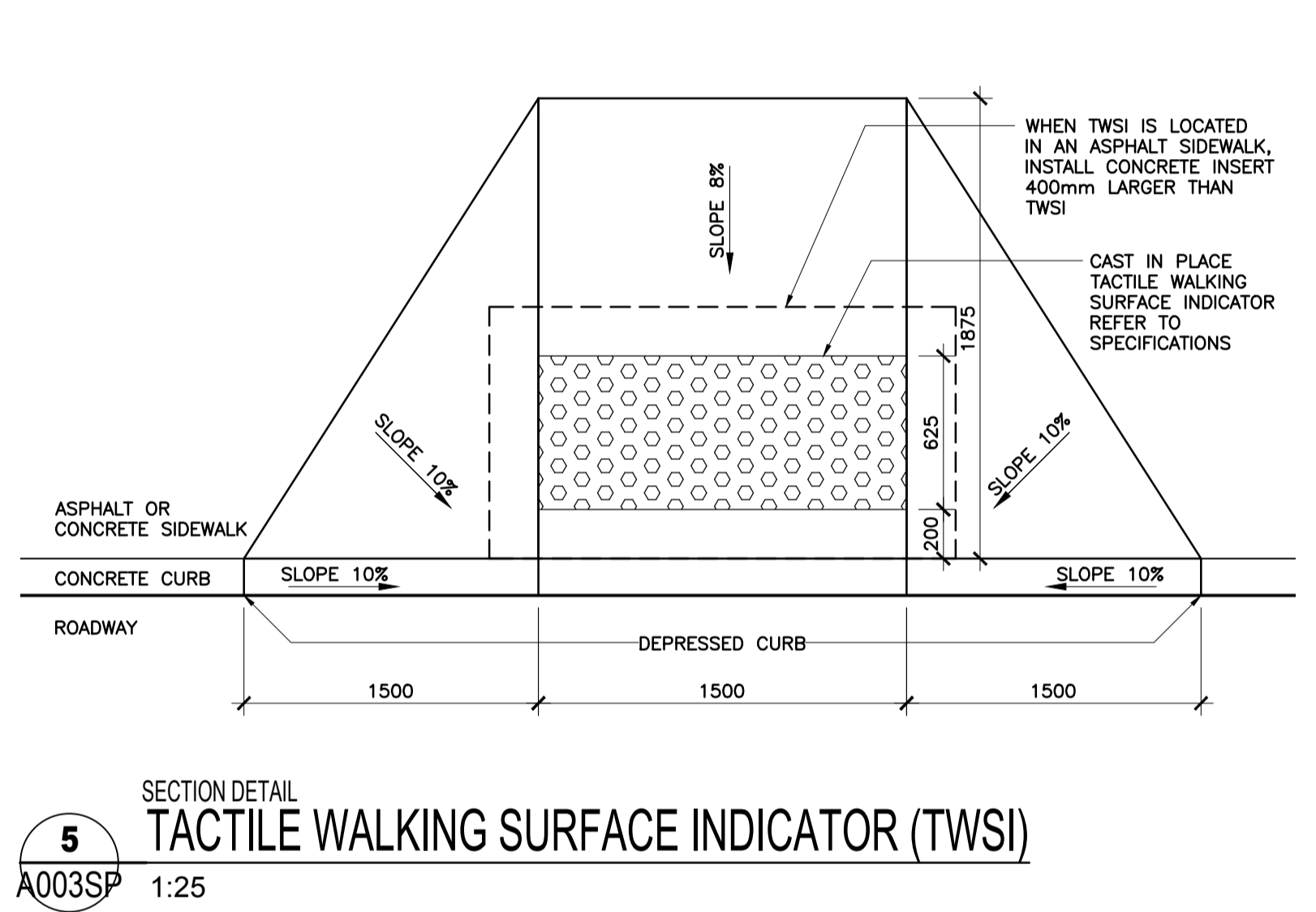
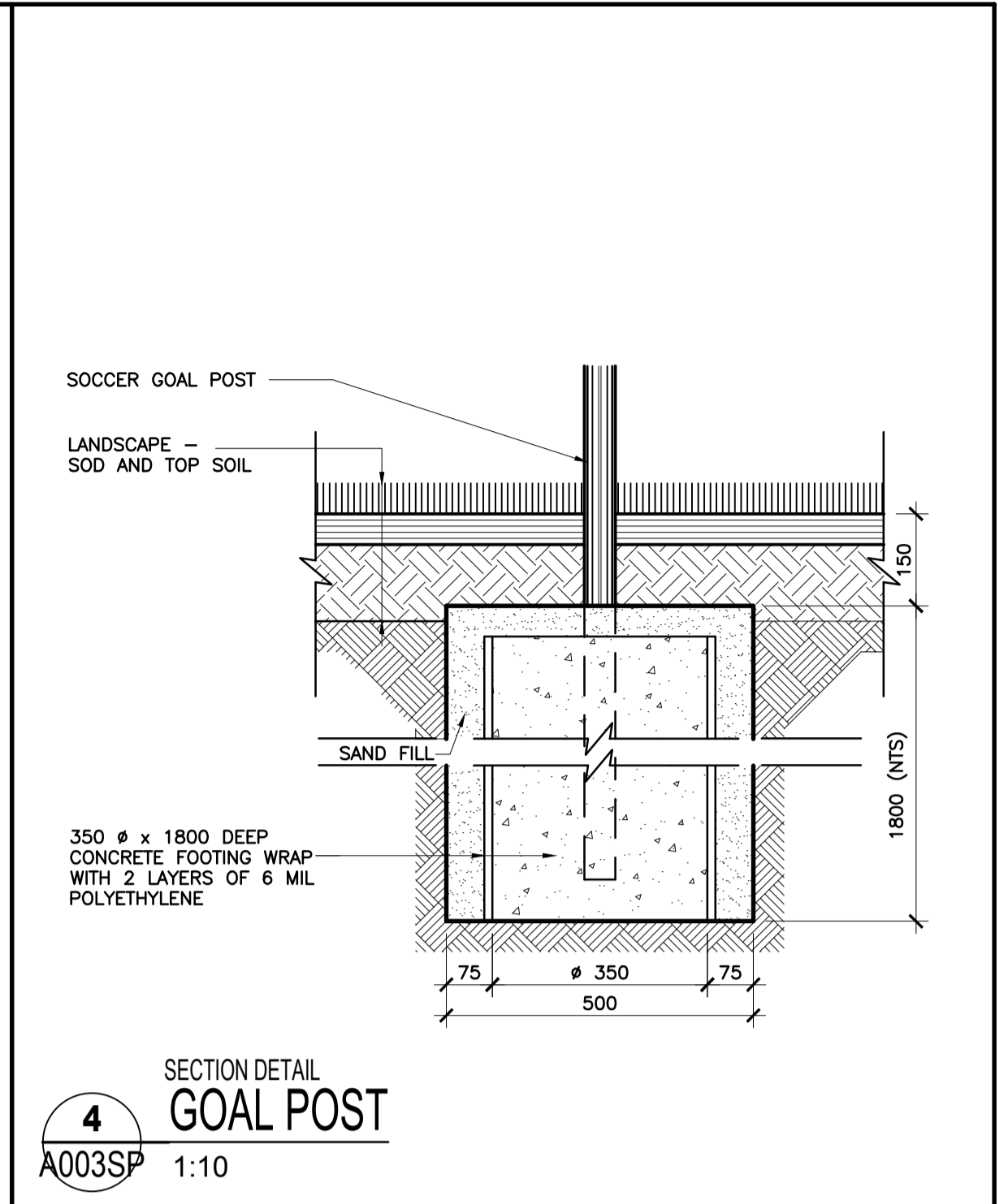
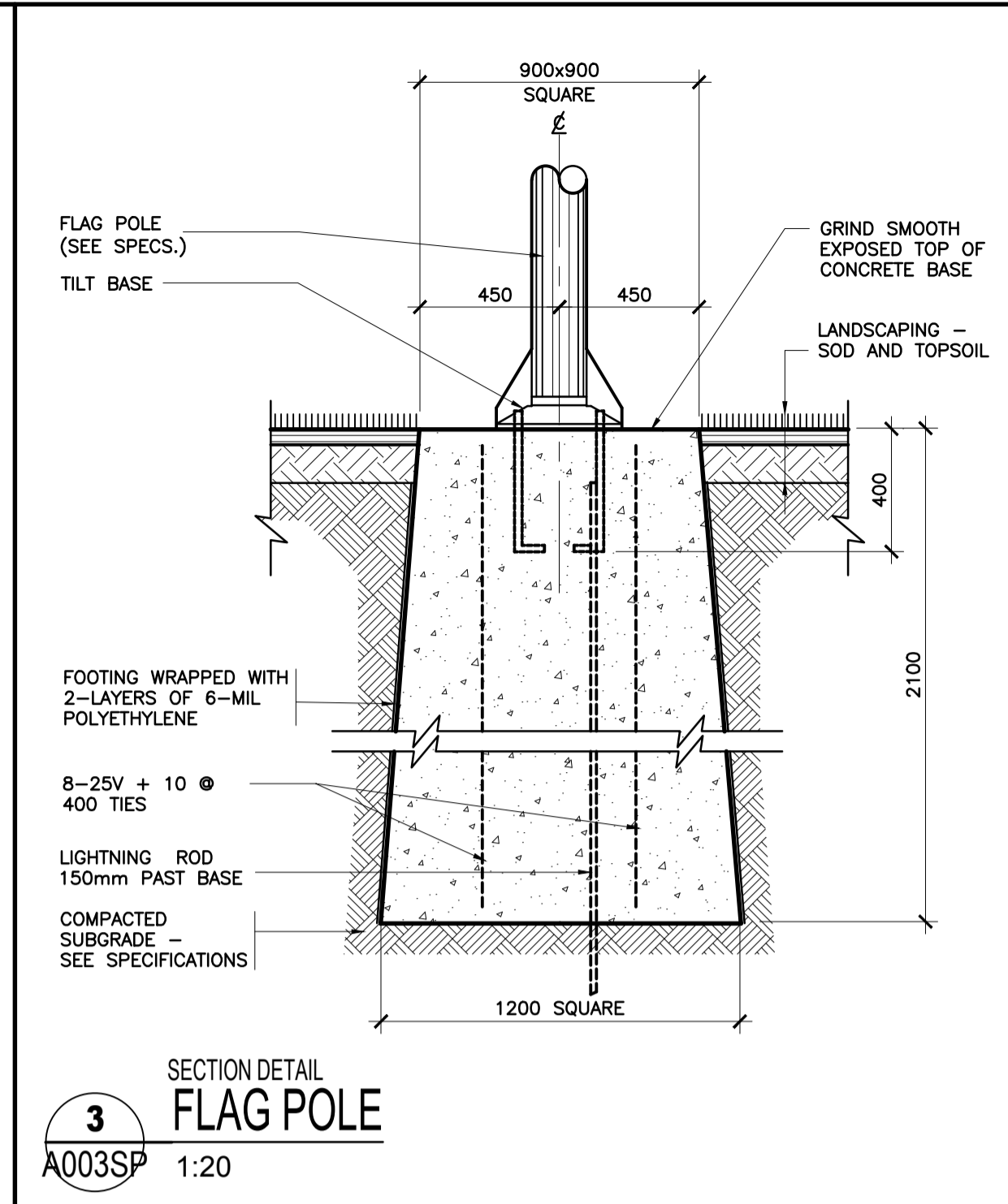
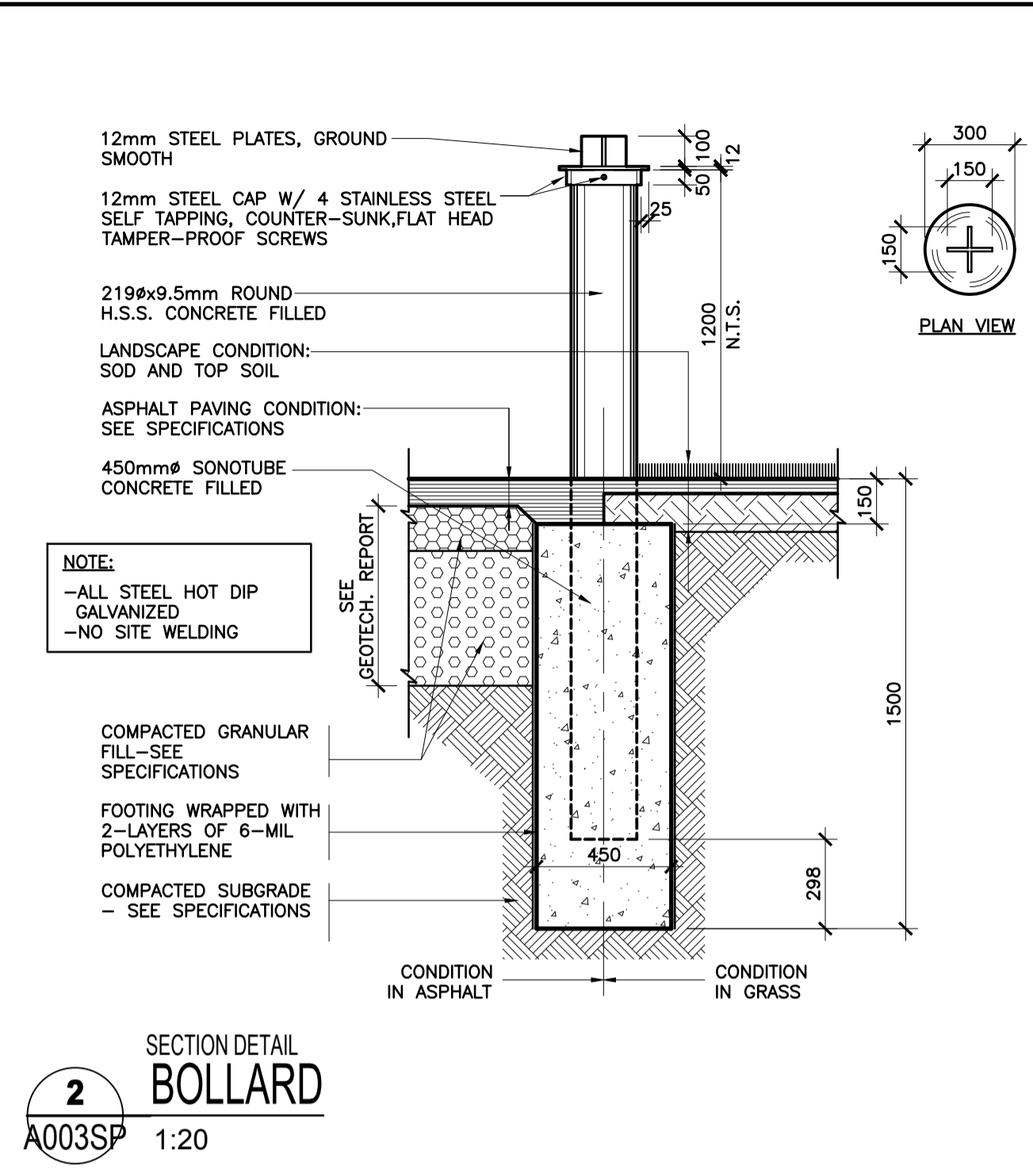
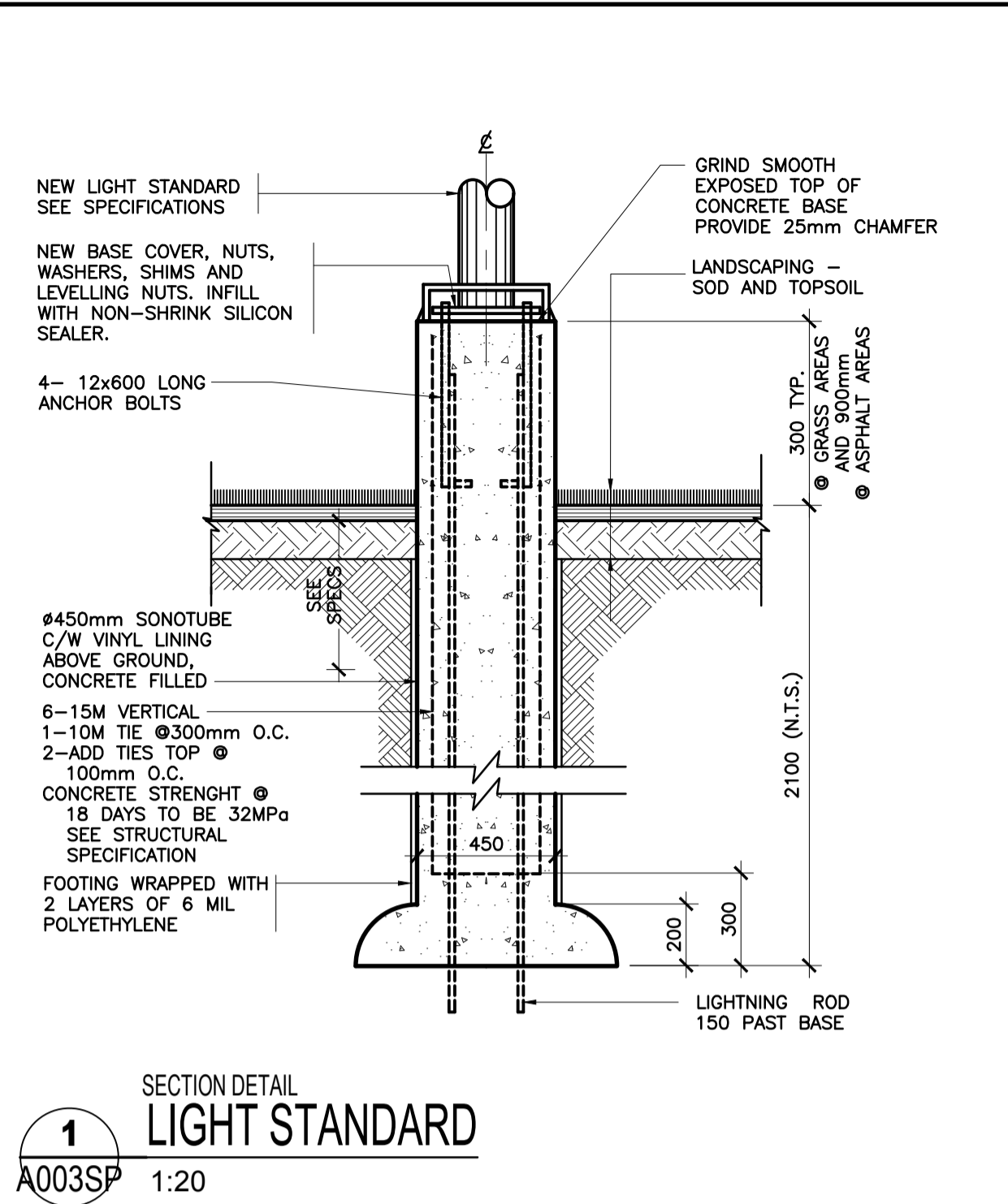
CONTRACTOR TO VERIFY ALL DIMENSIONS AND NOTIFY THE ARCHITECT OF ANY DISCREPANCIES BEFORE WORK COMMENCES. DO NOT SCALE DRAWINGS

EDWARD J CUHACI & ASSOCIATES ARCHITECTS Inc.
171 Stater St, Suite 100, Ottawa, Ontario, K1P 5H7
Fax: (613) 236-1944 Telephone: (613) 236-7135 E-mail: info@cuhaci.com

PROJECT/TITRE DU PROJET
NEW STITTSVILLE HIGH SCHOOL
700 COPE DRIVE
OTTAWA, ONTARIO
OTTAWA - CARLETON DISTRICT SCHOOL BOARD
NEPEAN, ON K2H 6L3
133 GREENBANK ROAD


DRAWING/TITRE DU DESSIN
SITE DETAILS

SCALE	PROJ. No	ISSUE No	REV. No
ECHELLE	AS SHOWN	1909	2
DRAWN BY	DESIGNED BY	A003SP	
DESIGNED BY	DATE	2019	
CHECKED BY	ACAD FILE/FICHER	1909-A003SP.DWG	
VERIFIED BY			



Plot Date: 11/12/2019 Plot Time: 2:05:01 PM Plot By: TB BRANZEAU Plot Stamp For: EJC USE ONLY
 Page Stamp: -----
 Printer: DWG TO PDF PLOT3

D07-12-19-0144



OTTAWA-CARLETON DISTRICT SCHOOL BOARD

ISSUE NO.	REV. NO.	DATE	ISSUE
2	0	2019/12/11	ISSUED FOR SITE PLAN CONTROL COMMENTS
1	0	2019/07/31	ISSUED FOR SITE PLAN CONTROL

LES IDÉES, CONCEPTS, DISPOSITIONS ET PLANS MONTRÉS OU REPRÉSENTÉS PAR CE DESSIN APPARTIENNENT À EDWARD J. CUHACI AND ASSOCIATES ARCHITECTS INC. ET ONT ÉTÉ CRÉÉS, ET DÉVELOPPÉS POUR ÊTRE UTILISÉS DANS LE CADRE DU PRÉSENT PROJET. ILS NE DOIVENT PAS ÊTRE UTILISÉS À D'AUTRES FINS NI COMMUNIQUÉS À QUI QUE CE SOIT SANS LA PERMISSION ÉCRITE DE EDWARD J. CUHACI AND ASSOCIATES ARCHITECTS INC.

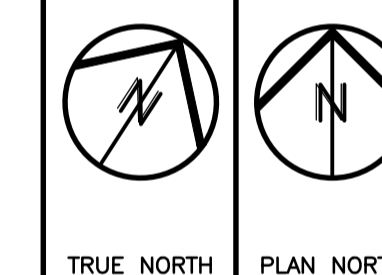
L'ARCHITECTE DÉCLINE TOUTE RESPONSABILITÉ DÉCOULANT DE PROBLÈMES FAISANT SUITE AU NON RESPECT DES PLANS ET DEVIS OU DE L'INTENTION DU CONCEPT QU'ILS TRANSMETTENT, OU DE TOUS PROBLÈMES POUVANT RÉSULTER DU DÉFAUT DE TIERS D'OBTENIR OU DE SUIVRE LES INSTRUCTIONS DE L'ARCHITECTE RELATIVEMENT AUX ERREURS, OMISSIONS, INCOHÉRENCES, AMBIGÜITÉS OU CONTRADICTIONS ALLEGUÉS.

L'ENTREPRENEUR DOIT VÉRIFIER TOUTES LES DIMENSIONS SUR PLACE ET INFORMER L'ARCHITECTE DE TOUT ÉCART AVANT LE DÉBUT DES TRAVAUX. NE PAS MESURER LES DESSINS À L'ÉCHELLE.

ALL IDEAS, DESIGNS, ARRANGEMENTS, AND PLANS INDICATED OR REPRESENTED BY THIS DRAWING ARE OWNED BY AND THE PROPERTY OF EDWARD J. CUHACI AND ASSOCIATES INC. AND WERE CREATED, EVOLVED, AND DEVELOPED FOR USE ON AND IN CONNECTION WITH THE SPECIFIED PROJECT. NONE OF THE IDEAS, DESIGNS, ARRANGEMENTS OR PLANS SHALL BE USED BY OR DISCLOSED TO ANY PERSON, FIRM, OR CORPORATION FOR ANY PURPOSE WHATSOEVER WITHOUT THE WRITTEN PERMISSION OF EDWARD J. CUHACI AND ASSOCIATES INC.

THE ARCHITECT WAIVES ANY AND ALL RESPONSIBILITY AND LIABILITY FOR PROBLEMS WHICH ARISE FROM FAILURE TO FOLLOW THESE PLANS, SPECIFICATIONS, AND THE DESIGN INTENT THEY CONVEY, OR FOR PROBLEMS WHICH ARISE FROM OTHERS' FAILURE TO OBTAIN AND/OR FOLLOW THE ARCHITECT'S GUIDANCE WITH RESPECT TO ANY ERRORS, OMISSIONS, INCONSISTENCIES, AMBIGÜITIES OR CONFLICTS WHICH ARE ALLEGED.

CONTRACTOR TO VERIFY ALL DIMENSIONS AND NOTIFY THE ARCHITECT OF ANY DISCREPANCIES BEFORE WORK COMMENCES. DO NOT SCALE DRAWINGS



EDWARD J CUHACI & ASSOCIATES ARCHITECTS INC.
171 Stater St, Suite 100, Ottawa, Ontario, K1P 5H7
Fax: (613) 236-1944 Telephone: (613) 236-7135 E-mail: info@juhaci.com

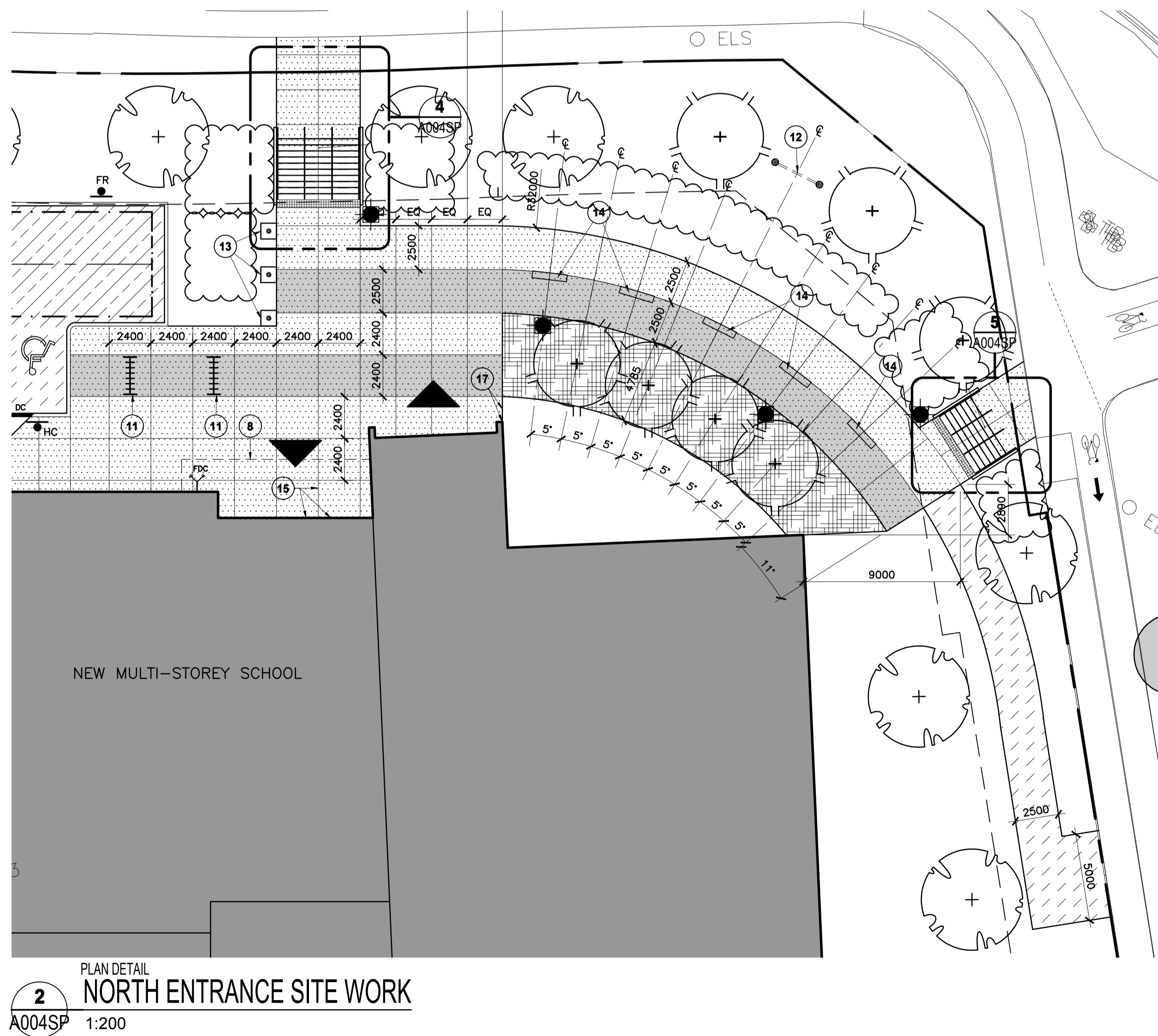
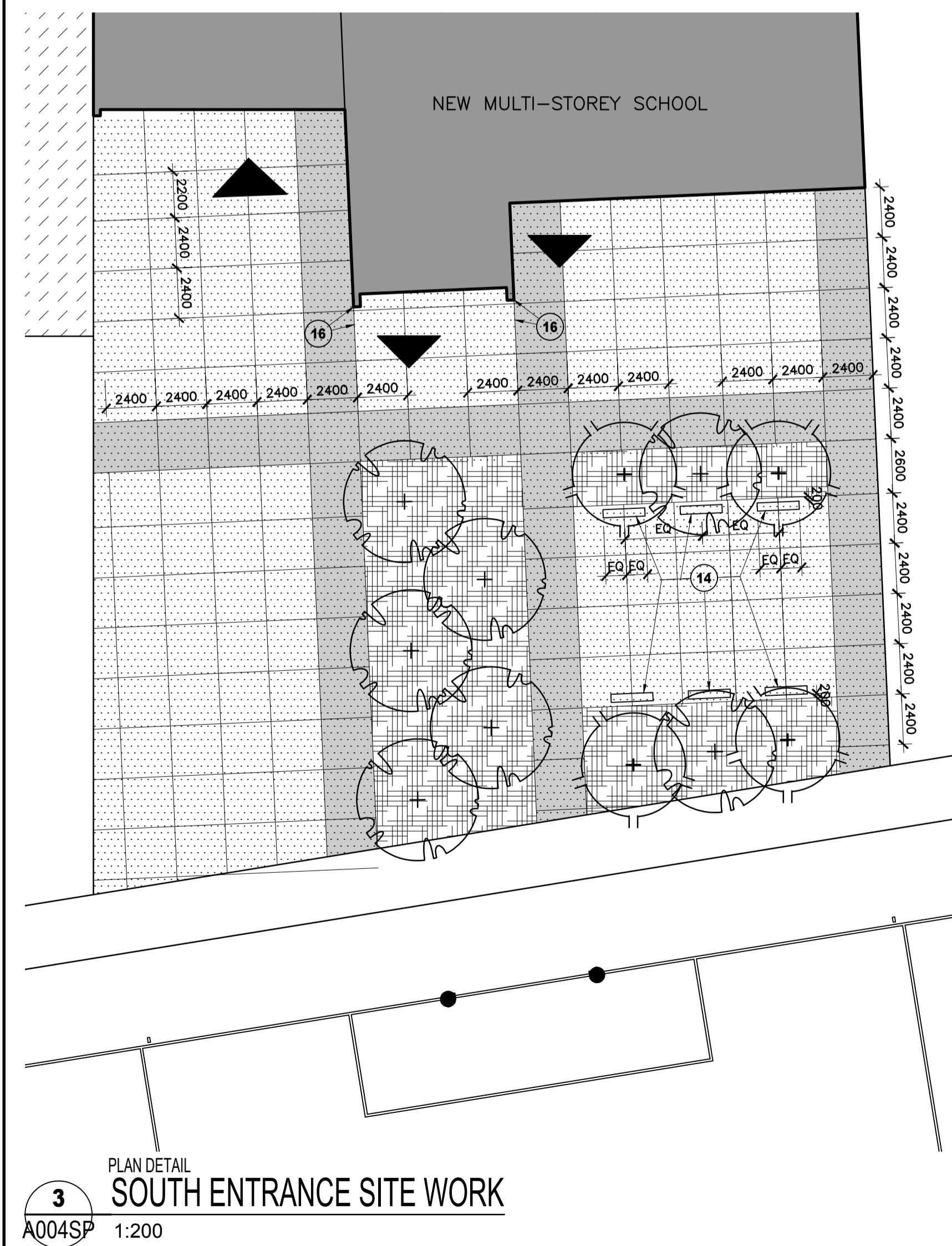
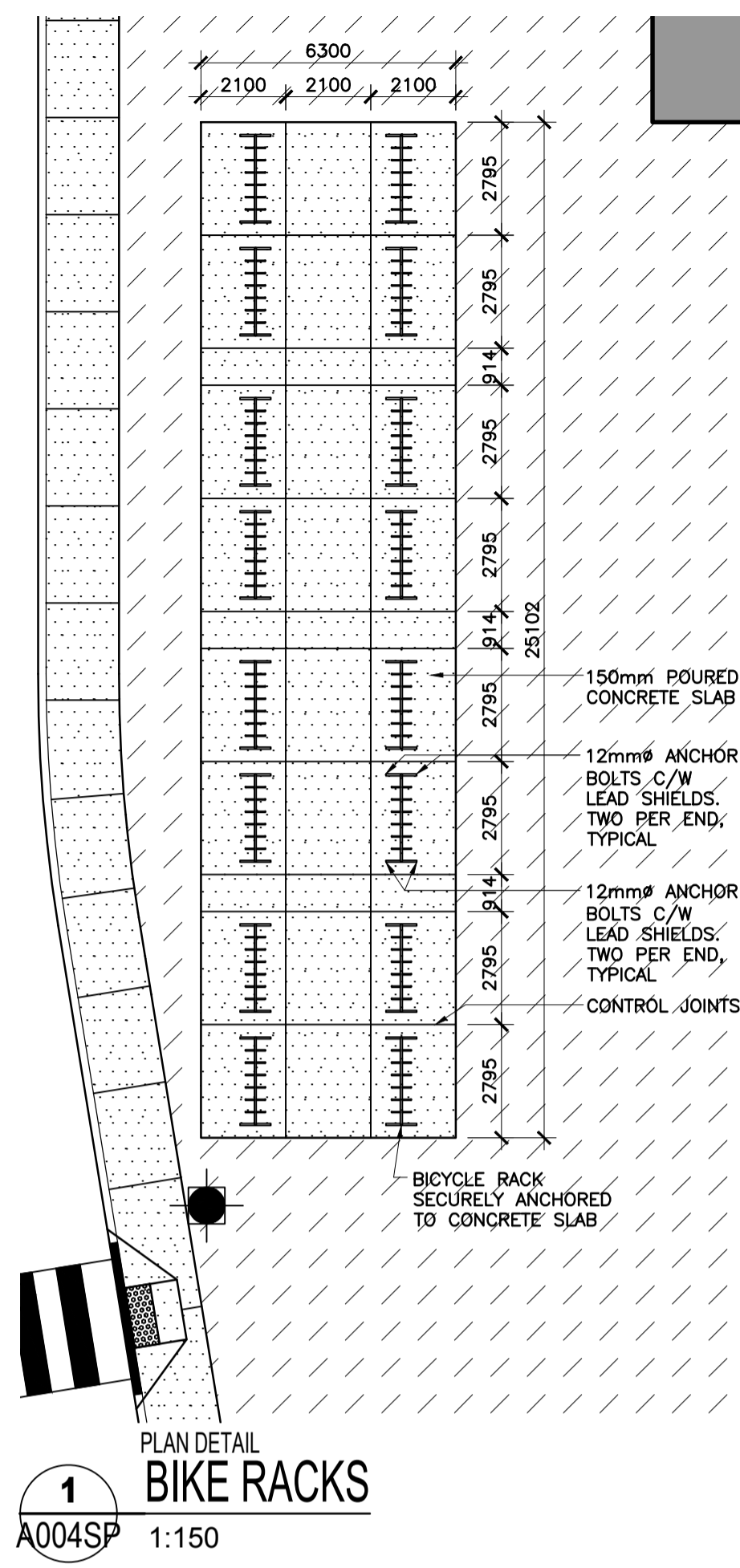
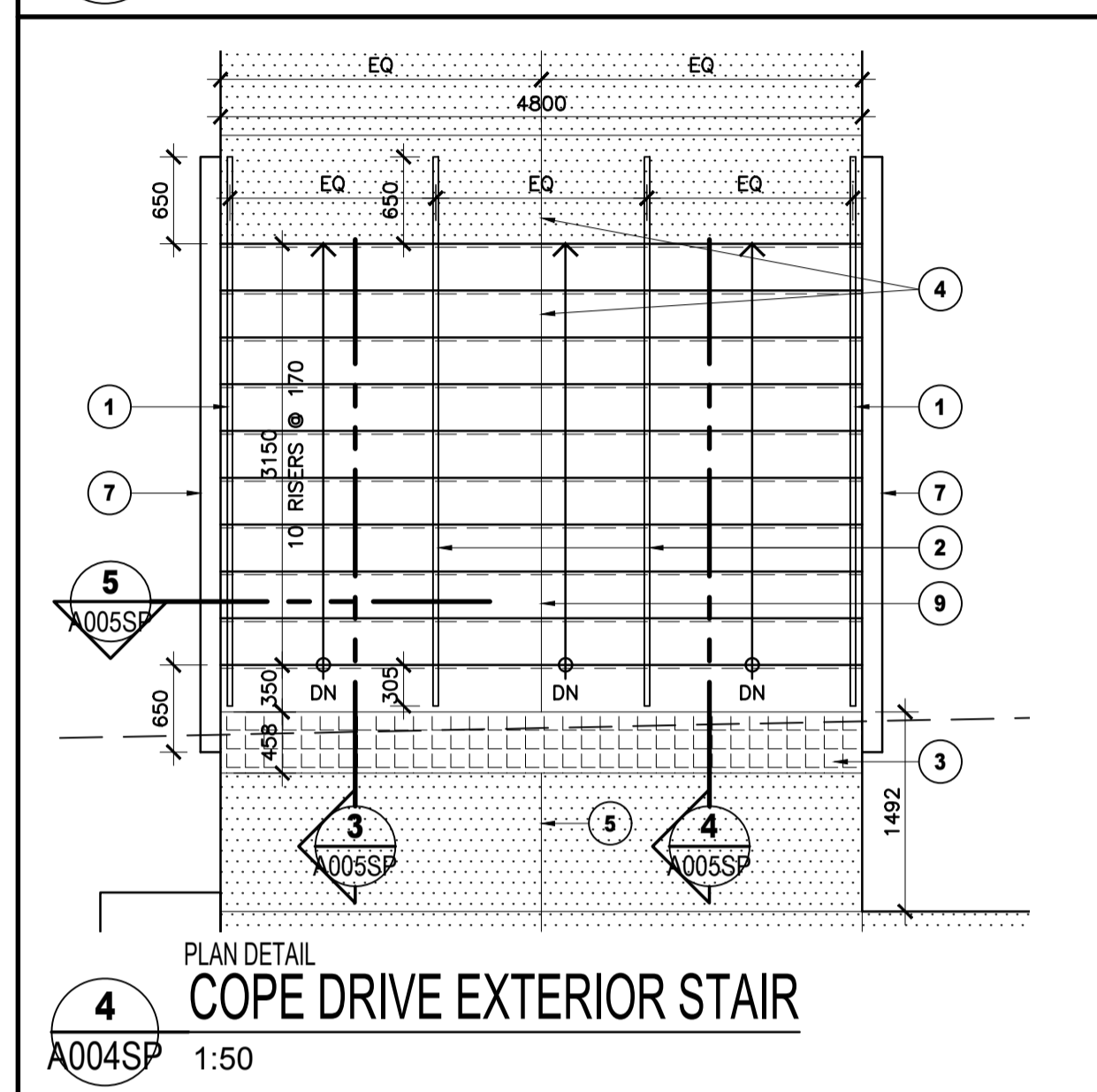
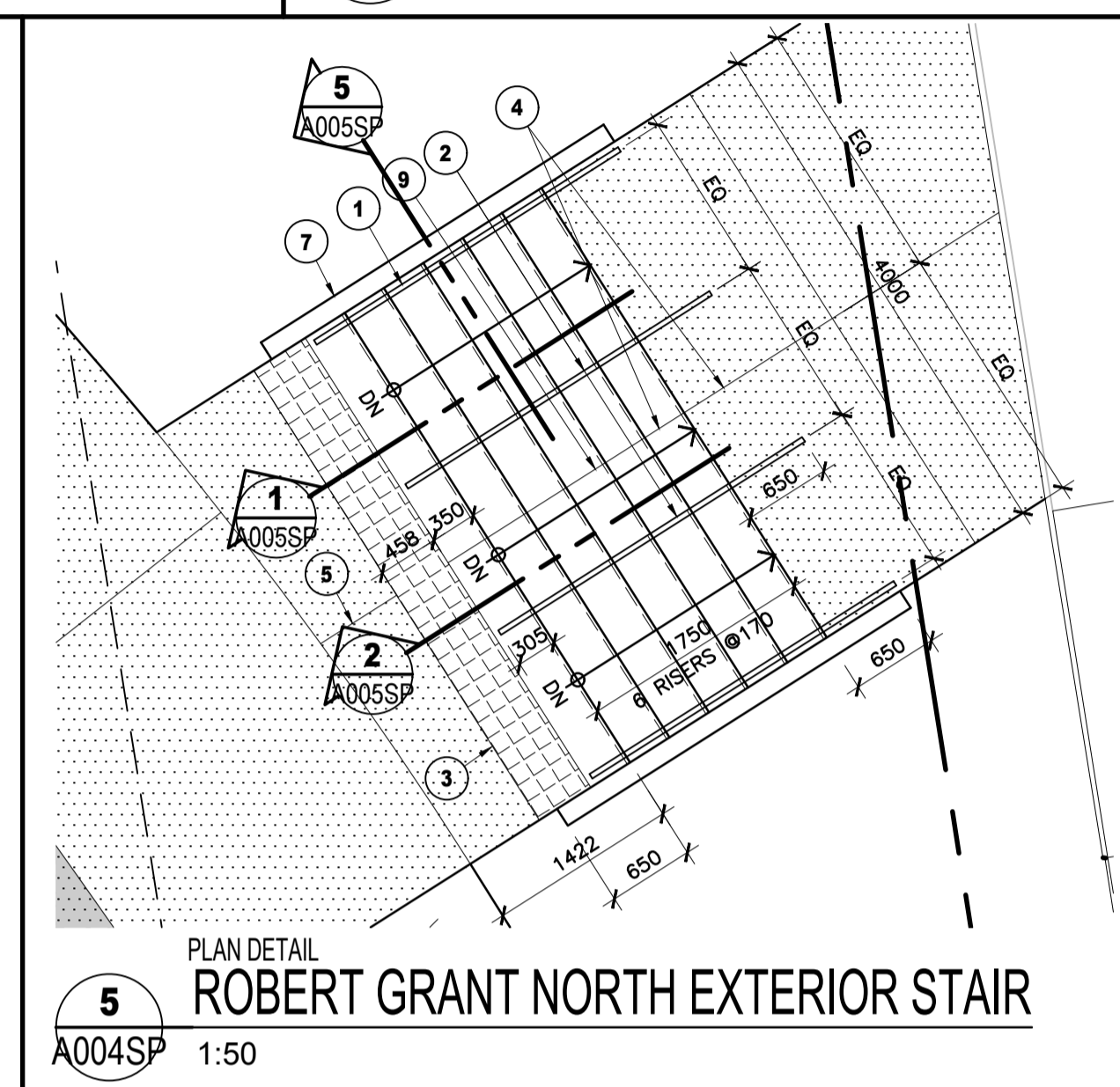
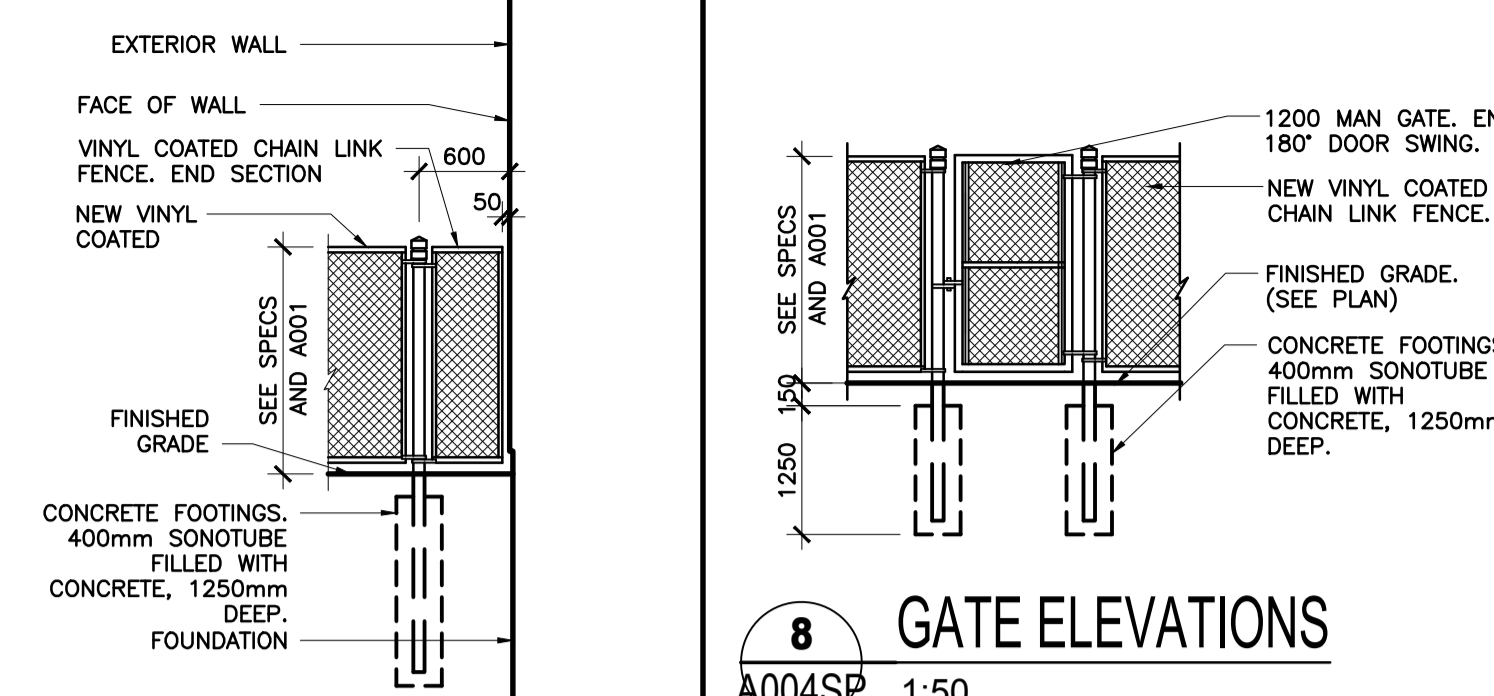
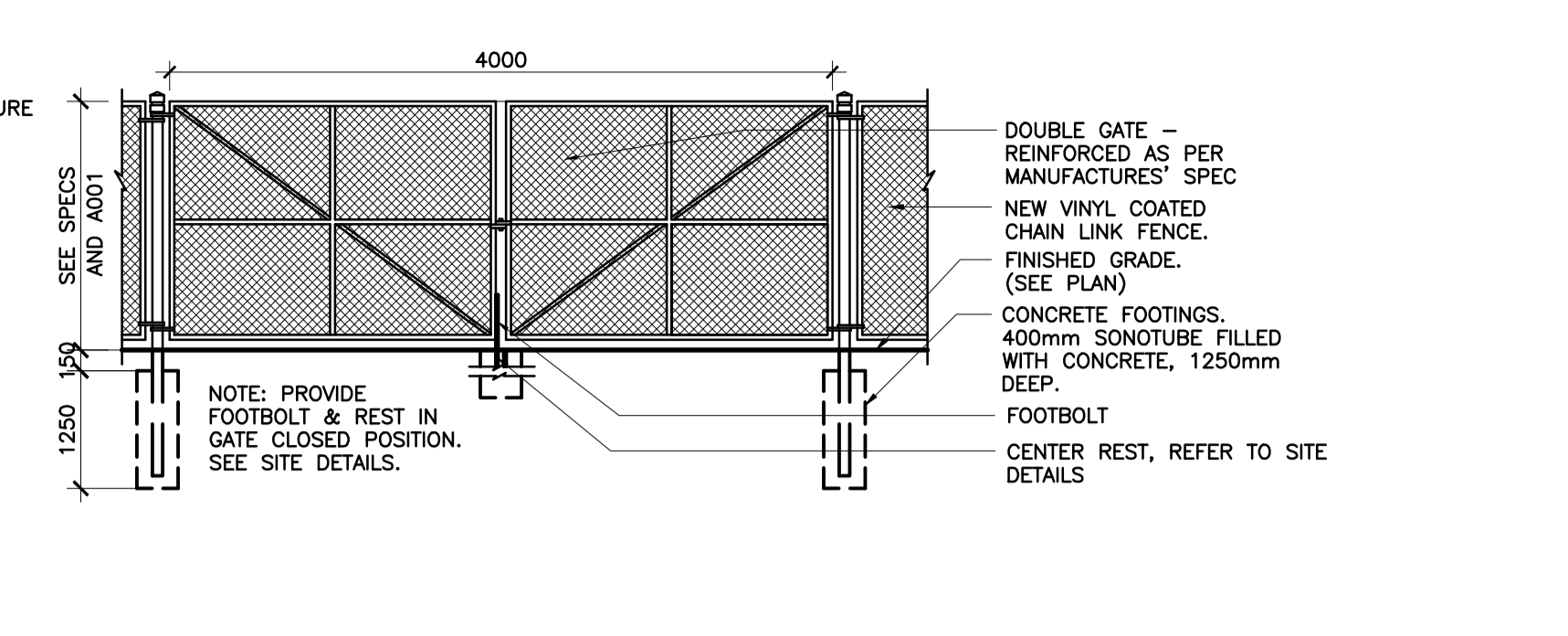
PROJECT/TITRE DU PROJET
NEW STITTVILLE HIGH SCHOOL
700 COPE DRIVE
OTTAWA, ONTARIO
OTTAWA - CARLETON DISTRICT SCHOOL BOARD
NEPEAN, ON K2H 6L3
133 GREENBANK ROAD

DRAWING/TITRE DU DESSIN
SITE DETAILS

SCALE	AS SHOWN	PROJ. No	ISSUE No	REV. No
ECHELLE		1909	2	
DRAWN BY	DESINNE PAR	TB	DRAWING/DESSIN	
CHECKED BY	VÉRIFIÉ PAR	JJ		
DATE		2019		

A004SP

#18011




- DRAWING NOTES**
- 42.2 DIAMETER x 3.18 STAINLESS STEEL HANDRAIL MOUNTED ON STAINLESS STEEL BRACKET.
 - 42.2 DIAMETER x 3.18 STAINLESS STEEL INTERMEDIATE HANDRAIL.
 - CONTINUOUS 458mm WIDE x 610mm LONG CAST IRON TACTILE ATTENTION INDICATORS.
 - ALIGN JOINT BETWEEN PRECAST CONCRETE STAIR TREADS WITH CONCRETE PAVING SAW CUT JOINTS.
 - SAWCUT CONCRETE CONTROL JOINT EQUALLY SPACED.
 - 50 x 15mm STAINLESS STEEL PLATE POST BRACKET HANDRAIL SUPPORT AT 1200mm O.C. MAX.
 - CONCRETE CURB WITH ARCHITECTURAL FINISH AND WITH LIGHT SANDBLAST. 12 CHAMFER AT EDGES.
 - CANOPY ABOVE
 - JOINT BETWEEN PRECAST CONCRETE STAIR TREADS
 - 100mm RIGID INSULATION UNDER CONCRETE SLAB.
 - BICYCLE RACK SECURELY ANCHORED TO CONCRETE SLAB WITH 12mm# ANCHOR BOLTS C/W LEAD SHIELDS. TWO PER END, TYPICAL
 - SCHOOL SIGN, REFER TO DETAILS
 - FLAG POLE, REFER TO DETAILS
 - TIMBER BENCH, REFER TO DETAILS
 - SAWCUT CONCRETE CONTROL JOINT AND EXTERIOR STAIR TO BE CENTERED ON FOUR BUILDING ENTRANCE DOORS.
 - ALIGN SAWCUT JOINT WITH FACE OF FOUNDATION WALL
 - EDGE OF CONCRETE WALK TO MEET CORNER OF FOUNDATION WALL

- LEGEND**
- CONCRETE WALK WITH SAWCUT JOINTS
 - INTEGRAL COLOUR CONCRETE WALK
 - REINFORCED CONCRETE WALK WITH SAWCUT JOINTS
 - TYPE 1 ASPHALT: HEAVY DUTY REFER TO SPECIFICATIONS
 - TYPE 2 ASPHALT: LIGHT DUTY REFER TO SPECIFICATIONS
 - NEW SEED AND TOPSOIL (REFER TO LANDSCAPE DRAWING)
 - MULCH (REFER TO LANDSCAPE DRAWINGS)
 - CURB
 - DEPRESSED CURB
 - SEMI-MOUNTABLE DEPRESSED CURB
 - ROAD CENTER LINE
 - FIRE ROUTE
 - SET BACK LINE
 - PROPERTY LOT LINE
 - NEW TREES/PLANTS REFER TO LANDSCAPE
 - EXISTING/FUTURE TREES N.I.C. OUTSIDE PROPERTY LINE, REFER TO LANDSCAPE
 - FIRE DEPARTMENT CONNECTION, REFER TO MECHANICAL DRAWINGS

Plot Date: 11/12/2019 Plot Time: 2:05:39 PM Plot By: TB BRUNEAU
 Page Setup: -----
 Printer: DWG TO PDF PLOT3

D07-12-19-0144



OTTAWA-CARLETON DISTRICT SCHOOL BOARD

ISSUE NO.	REV. NO.	DATE	ISSUE
2	0	2019/12/11	ISSUED FOR SITE PLAN CONTROL COMMENTS
1	0	2019/07/31	ISSUED FOR SITE PLAN CONTROL

LES IDÉES, CONCEPTS, DISPOSITIONS ET PLANS MONTRÉS OU REPRÉSENTÉS PAR CE DESSIN APPARTIENNENT À EDWARD J. CUHACI AND ASSOCIATES ARCHITECTS INC. ET ONT ÉTÉ CRÉÉS, ET DÉVELOPPÉS POUR ÊTRE UTILISÉS DANS LE CADRE DU PRÉSENT PROJET. ILS NE DOIVENT PAS ÊTRE UTILISÉS À D'AUTRES FINS NI COMMUNIQUÉS À QUI QUE CE SOIT SANS LA PERMISSION ÉCRITE DE EDWARD J. CUHACI AND ASSOCIATES ARCHITECTS INC.

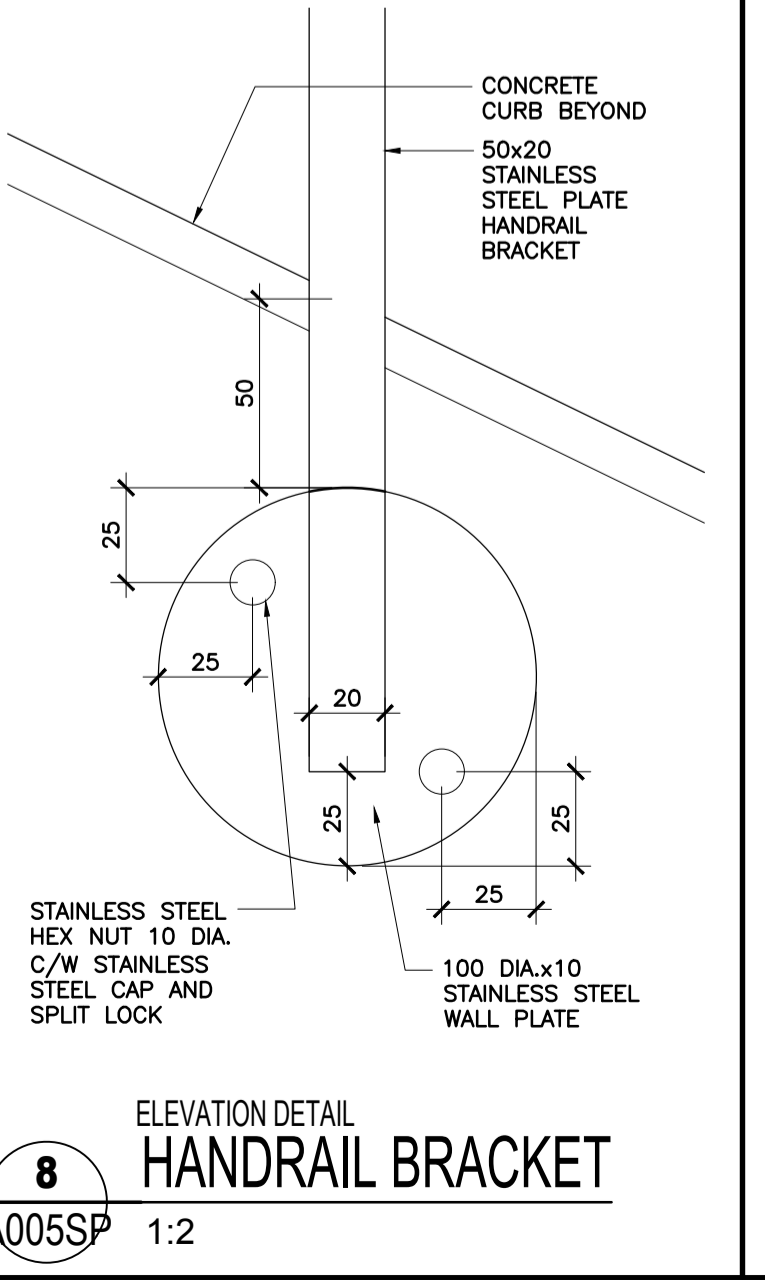
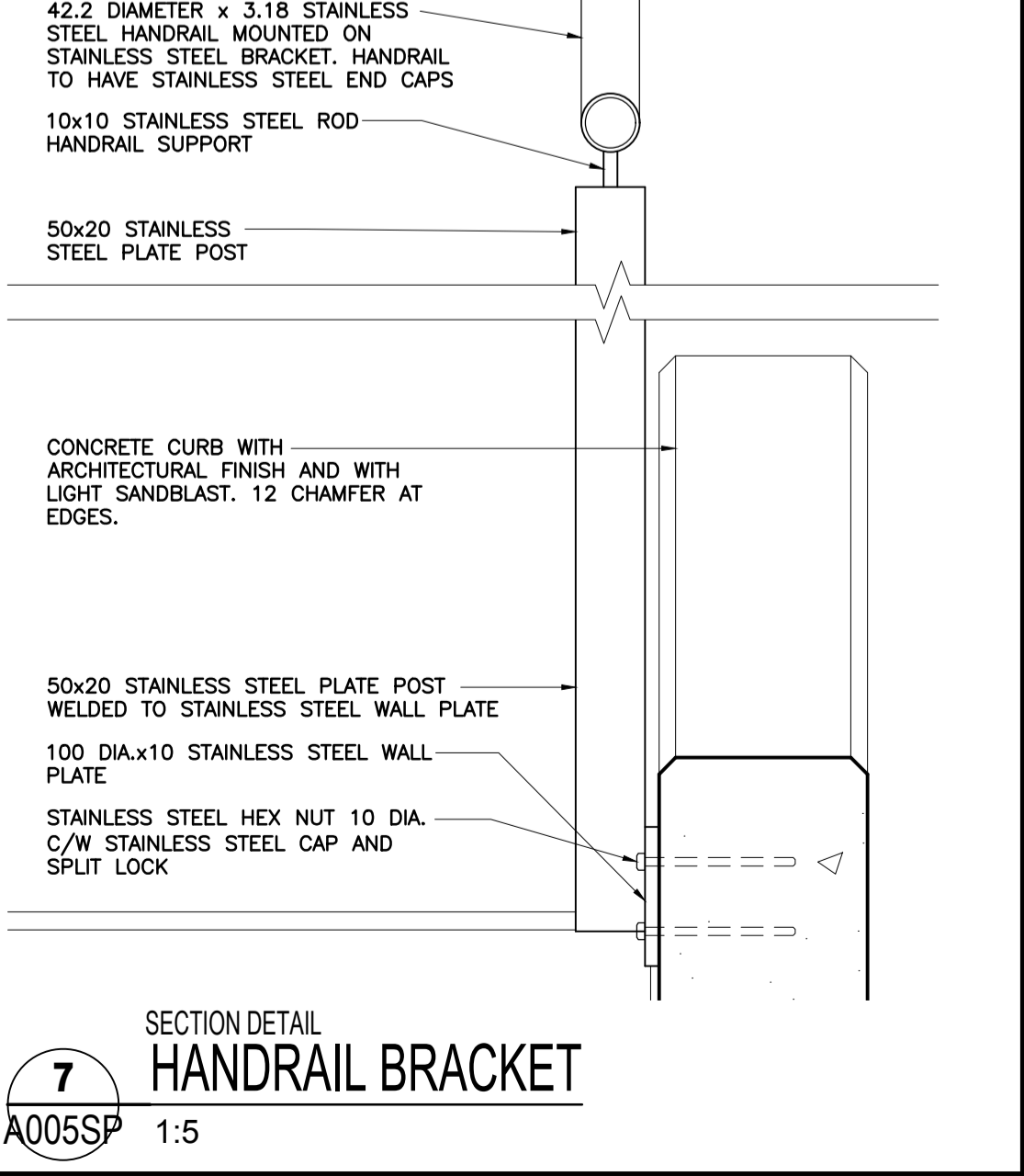
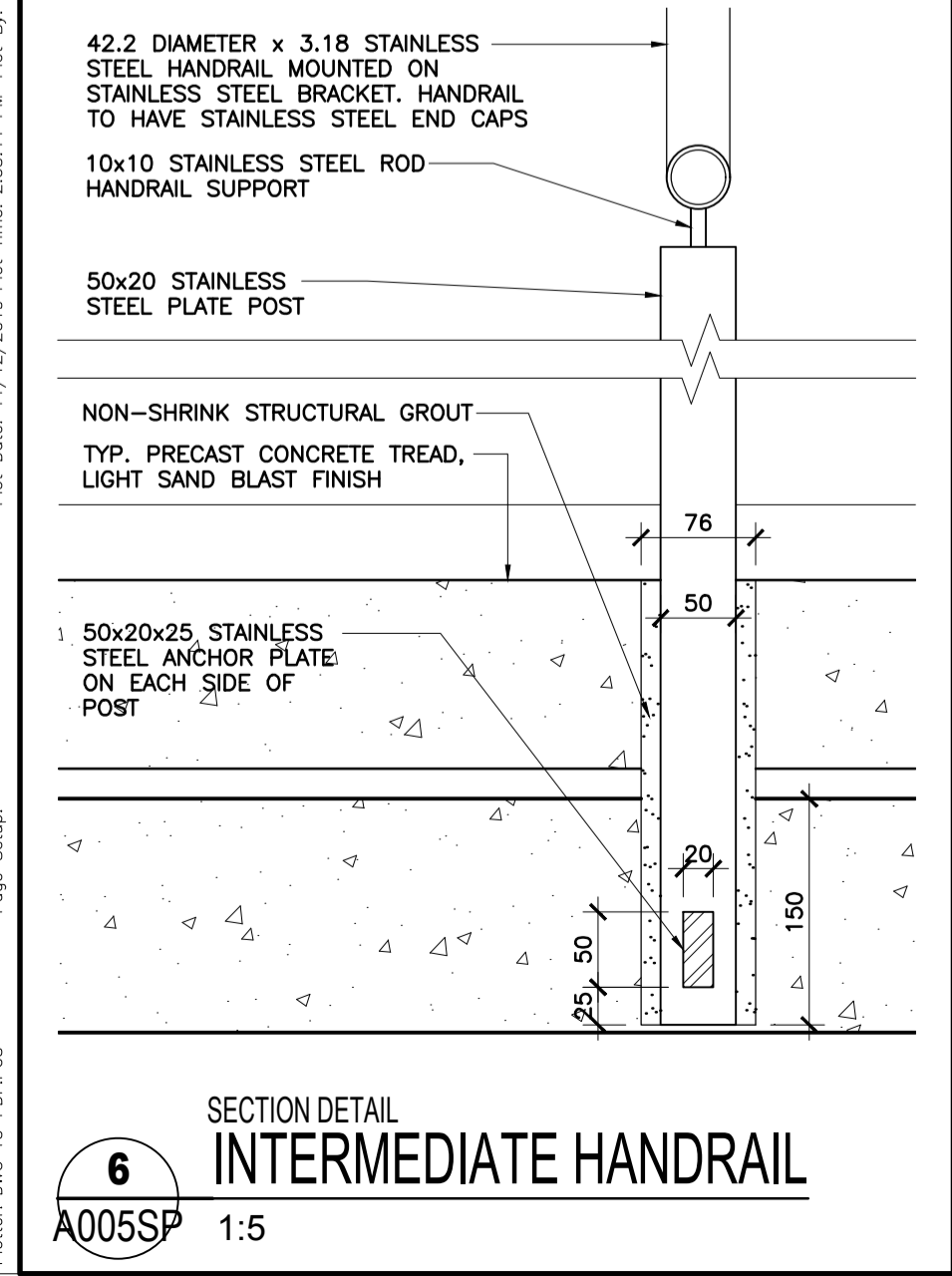
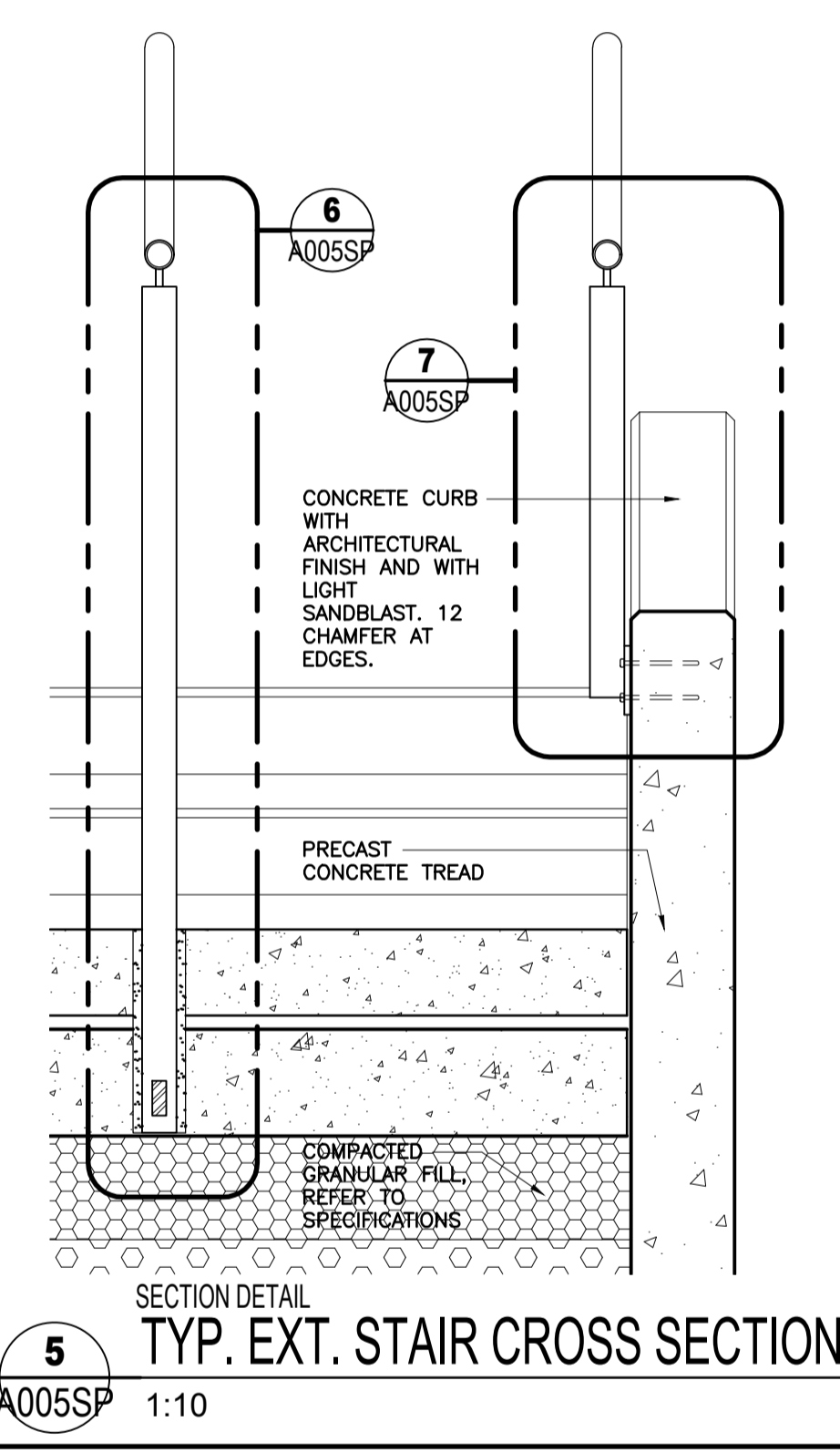
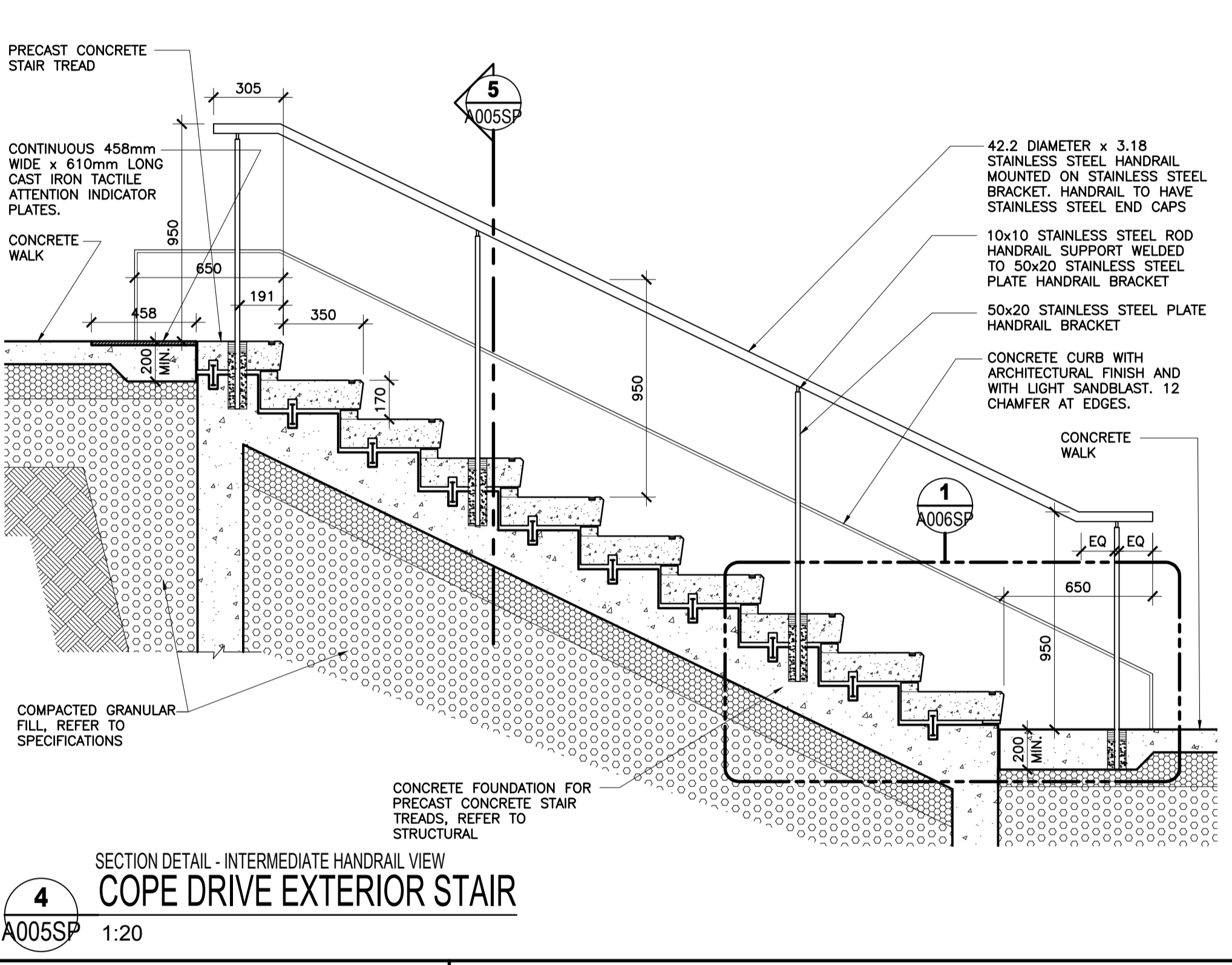
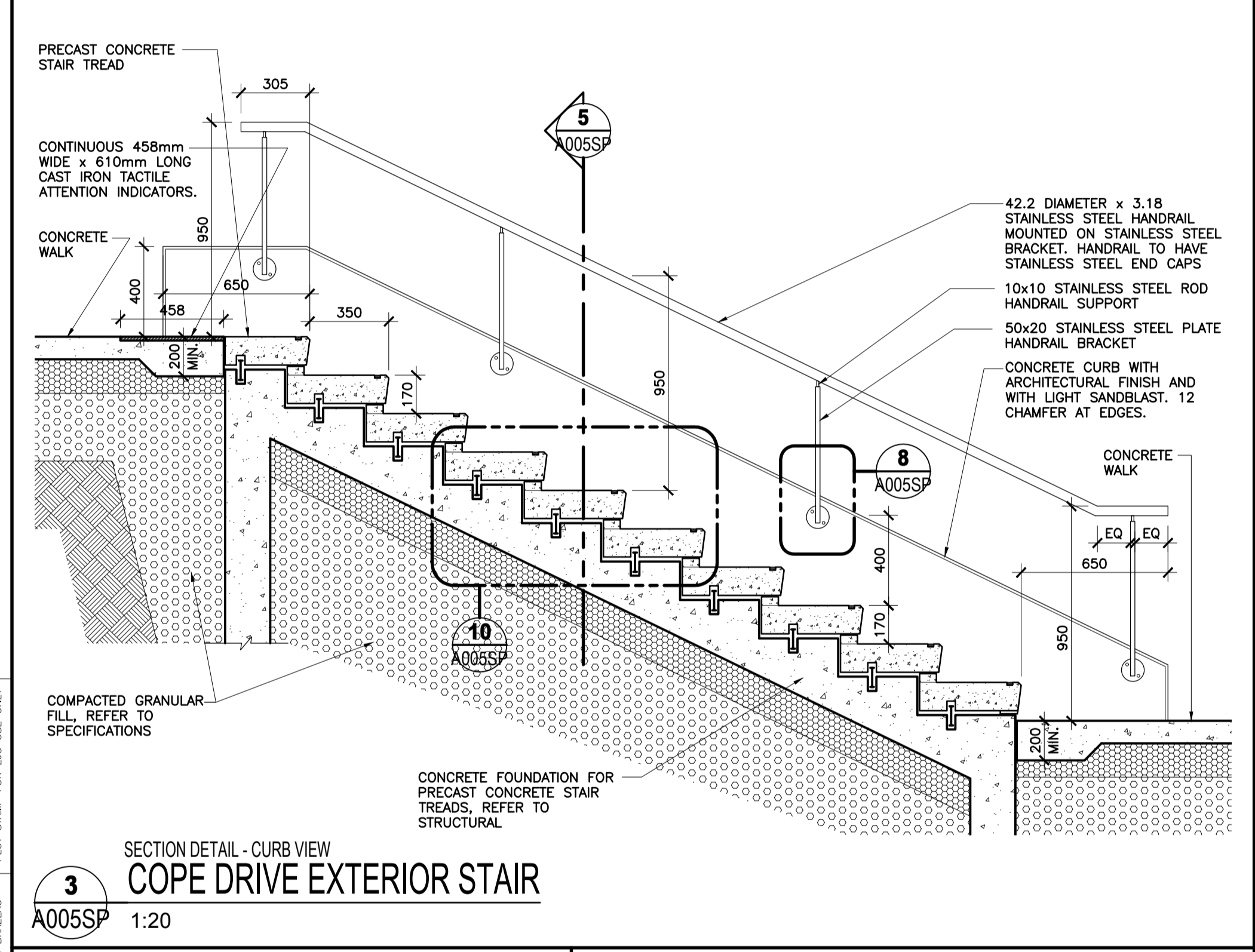
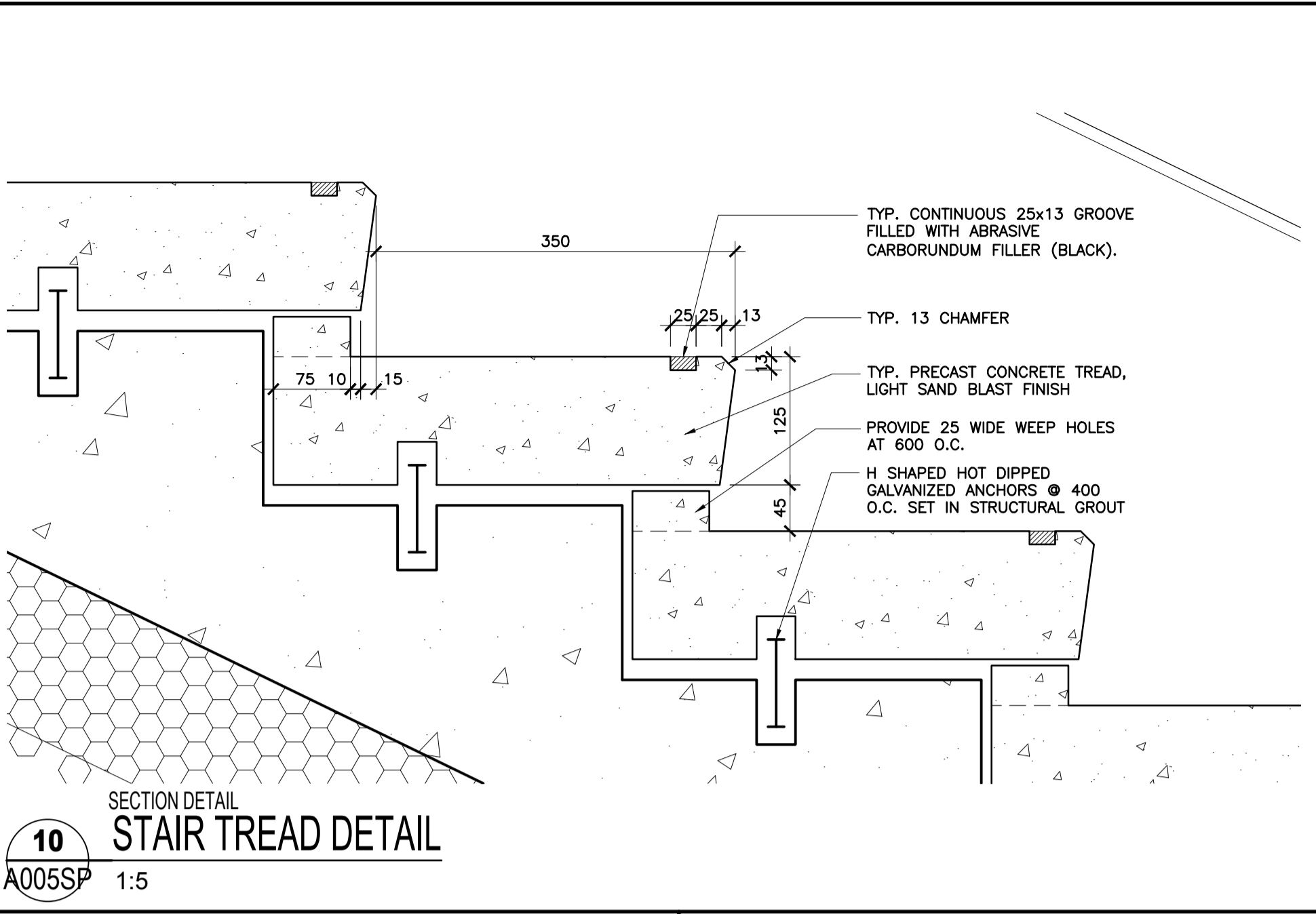
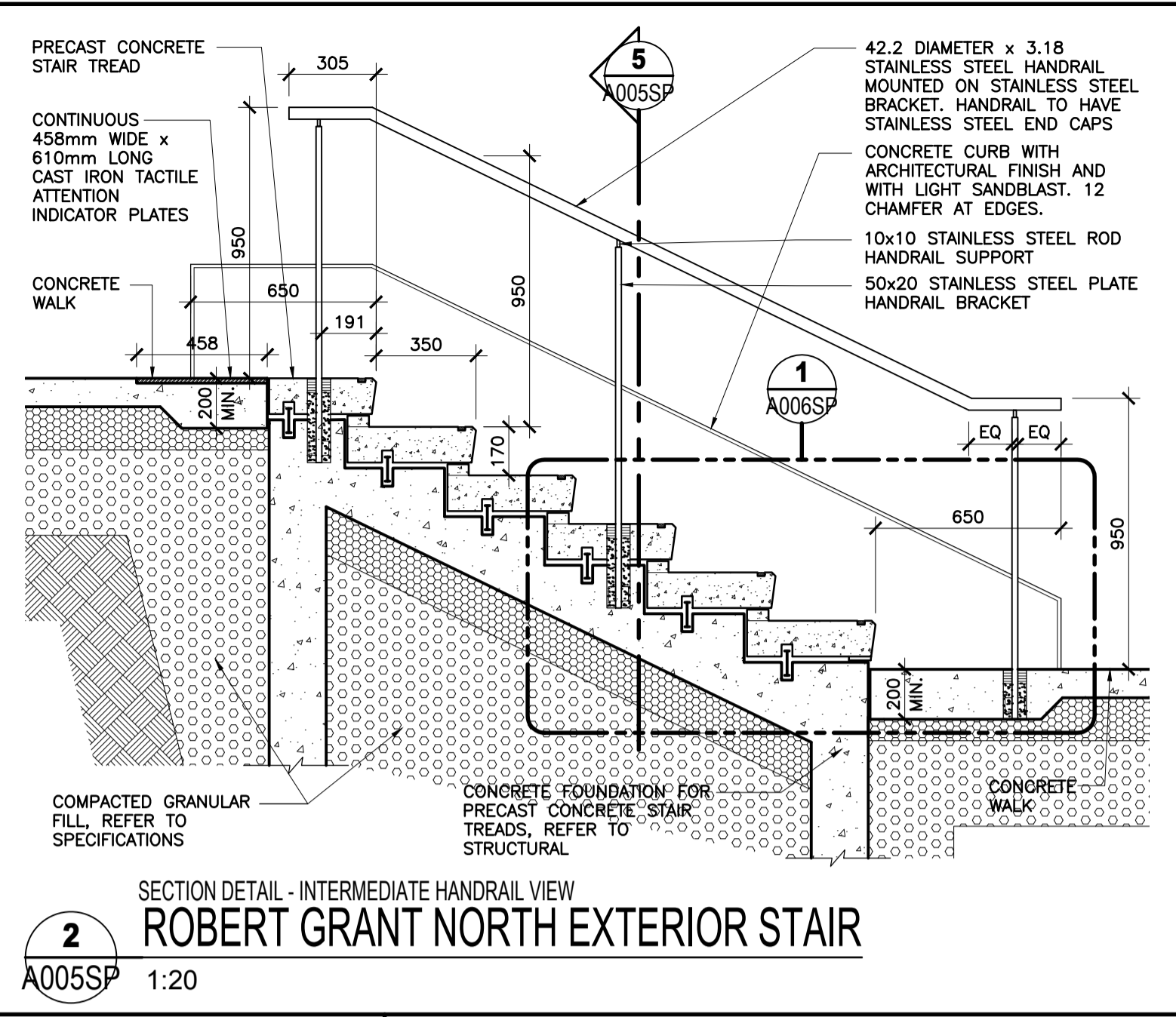
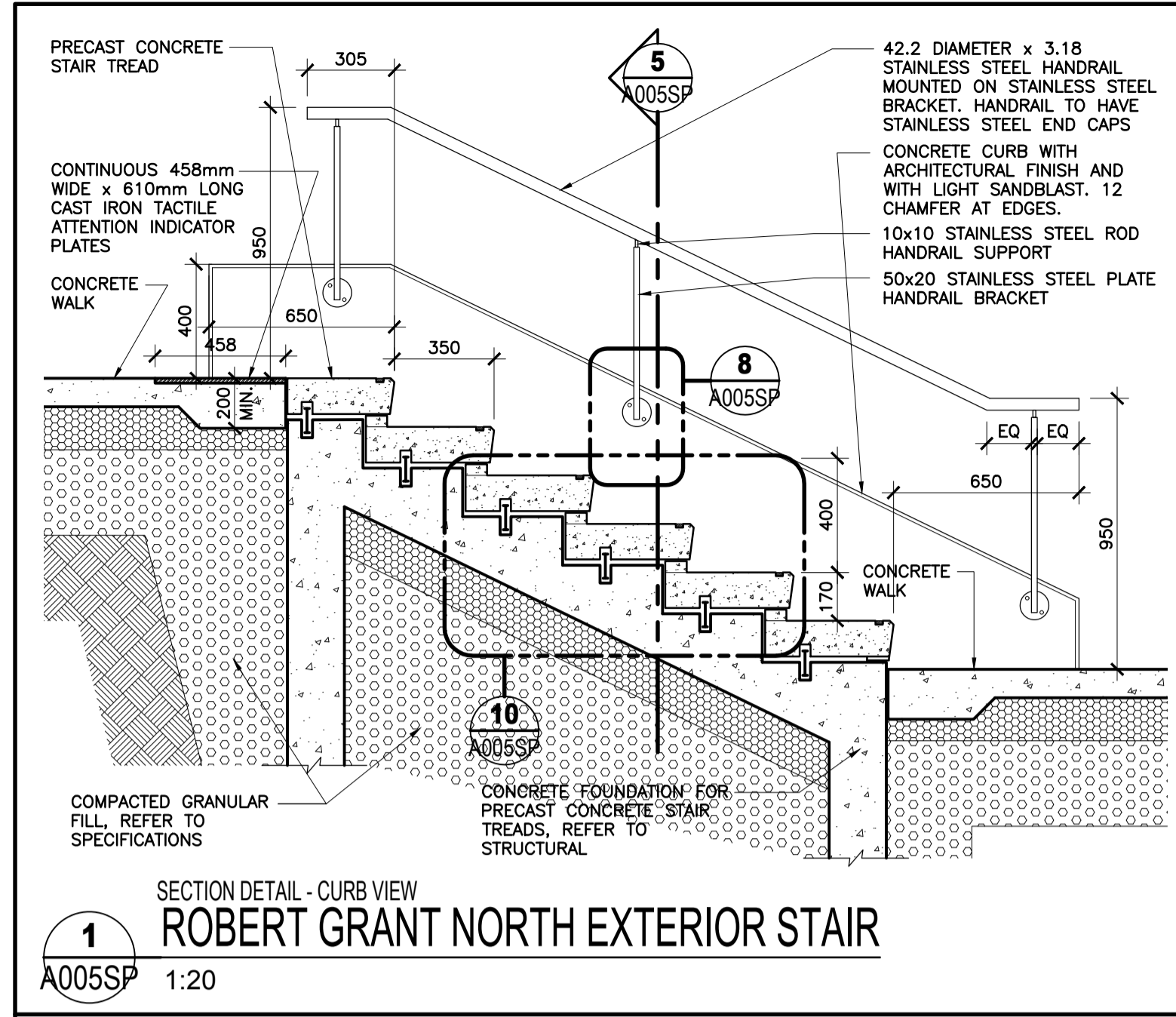
L'ARCHITECTE DÉCLINE TOUTE RESPONSABILITÉ DÉCOULANT DE PROBLÈMES FAISANT SUITE AU NON RESPECT DES PLANS ET DEVIS OU DE L'INTENTION DU CONCEPT QU'ILS TRANSMETTENT, OU DE TOUTS PROBLÈMES POUVANT RÉSULTER DU DÉFAUT DE TIERS D'OBTENIR OU DE SUIVRE LES INSTRUCTIONS DE L'ARCHITECTE RELATIVEMENT AUX ERREURS, OMISSIONS, INCOHÉRENCES, AMBIGÜITÉS OU CONTRADICTIONS ALLÉGUÉS.

L'ENTREPRENEUR DOIT VÉRIFIER TOUTES LES DIMENSIONS SUR PLACE ET INFORMER L'ARCHITECTE DE TOUT ÉCART AVANT LE DÉBUT DES TRAVAUX. NE PAS MESURER LES DESSINS À L'ÉCHELLE.

ALL IDEAS, DESIGNS, ARRANGEMENTS, AND PLANS INDICATED OR REPRESENTED BY THIS DRAWING ARE OWNED BY AND THE PROPERTY OF EDWARD J. CUHACI AND ASSOCIATES INC. AND WERE CREATED, EVOLVED, AND DEVELOPED FOR USE ON AND IN CONNECTION WITH THE SPECIFIED PROJECT. NONE OF THE IDEAS, DESIGNS, ARRANGEMENTS OR PLANS SHALL BE USED BY OR DISCLOSED TO ANY PERSON, FIRM, OR CORPORATION FOR ANY PURPOSE WHATSOEVER WITHOUT THE WRITTEN PERMISSION OF EDWARD J. CUHACI AND ASSOCIATES INC.

THE ARCHITECT WAIVES ANY AND ALL RESPONSIBILITY AND LIABILITY FOR PROBLEMS WHICH ARISE FROM FAILURE TO FOLLOW THESE PLANS, SPECIFICATIONS, AND THE DESIGN INTENT THEY CONVEY, OR FOR PROBLEMS WHICH ARISE FROM OTHERS' FAILURE TO OBTAIN AND/OR FOLLOW THE ARCHITECT'S GUIDANCE WITH RESPECT TO ANY ERRORS, OMISSIONS, INCONSISTENCIES, AMBIGÜITIES OR CONFLICTS WHICH ARE ALLEGED.

CONTRACTOR TO VERIFY ALL DIMENSIONS AND NOTIFY THE ARCHITECT OF ANY DISCREPANCIES BEFORE WORK COMMENCES. DO NOT SCALE DRAWINGS




EDWARD J CUHACI & ASSOCIATES ARCHITECTS Inc.
171 Stater St, Suite 100, Ottawa, Ontario, K1P 5H7
Fax: (613) 236-1944 Telephone: (613) 236-7135 E-mail: info@cuhaci.com

PROJECT/TITRE DU PROJET
NEW STITTVILLE HIGH SCHOOL
700 COPE DRIVE
OTTAWA, ONTARIO
OTTAWA - CARLETON DISTRICT SCHOOL BOARD
NEPEAN, ON K2H 6L3
133 GREENBANK ROAD

DRAWING/TITRE DU DESSIN
SITE DETAILS

SCALE	PROJ. No	ISSUE No	REV. No
ECHELLE AS SHOWN	1909	2	---
DRAWN BY DESSINE PAR	TB	DRAWING/DESSIN	
CHECKED BY VÉRIFIÉ PAR	JJ	A005SP	
DATE	2019	ACAD FILE/FICHIER: 1909-A005SP.DWG	

Plot Date: 11/22/2019 Plot Time: 2:05:44 PM Plot By: TB BRZEZAU Plot Stamp For: EJC USE ONLY



OTTAWA-CARLETON DISTRICT SCHOOL BOARD

2	0	2019/12/11	ISSUED FOR SITE PLAN CONTROL COMMENTS
1	0	2019/07/31	ISSUED FOR SITE PLAN CONTROL

ISSUE NO.	REV. NO.	DATE	ISSUE
-----------	----------	------	-------

LES IDÉES, CONCEPTS, DISPOSITIONS ET PLANS MONTRÉS OU REPRÉSENTÉS PAR CE DESSIN APPARTIENNENT À EDWARD J. CUHACI AND ASSOCIATES ARCHITECTS INC. ET ONT ÉTÉ CRÉÉS, ET DÉVELOPPÉS POUR ÊTRE UTILISÉS DANS LE CADRE DU PRÉSENT PROJET. ILS NE DOIVENT PAS ÊTRE UTILISÉS À D'AUTRES FINS NI COMMUNIQUÉS À QUI QUE CE SOIT SANS LA PERMISSION ÉCRITE DE EDWARD J. CUHACI AND ASSOCIATES ARCHITECTS INC.

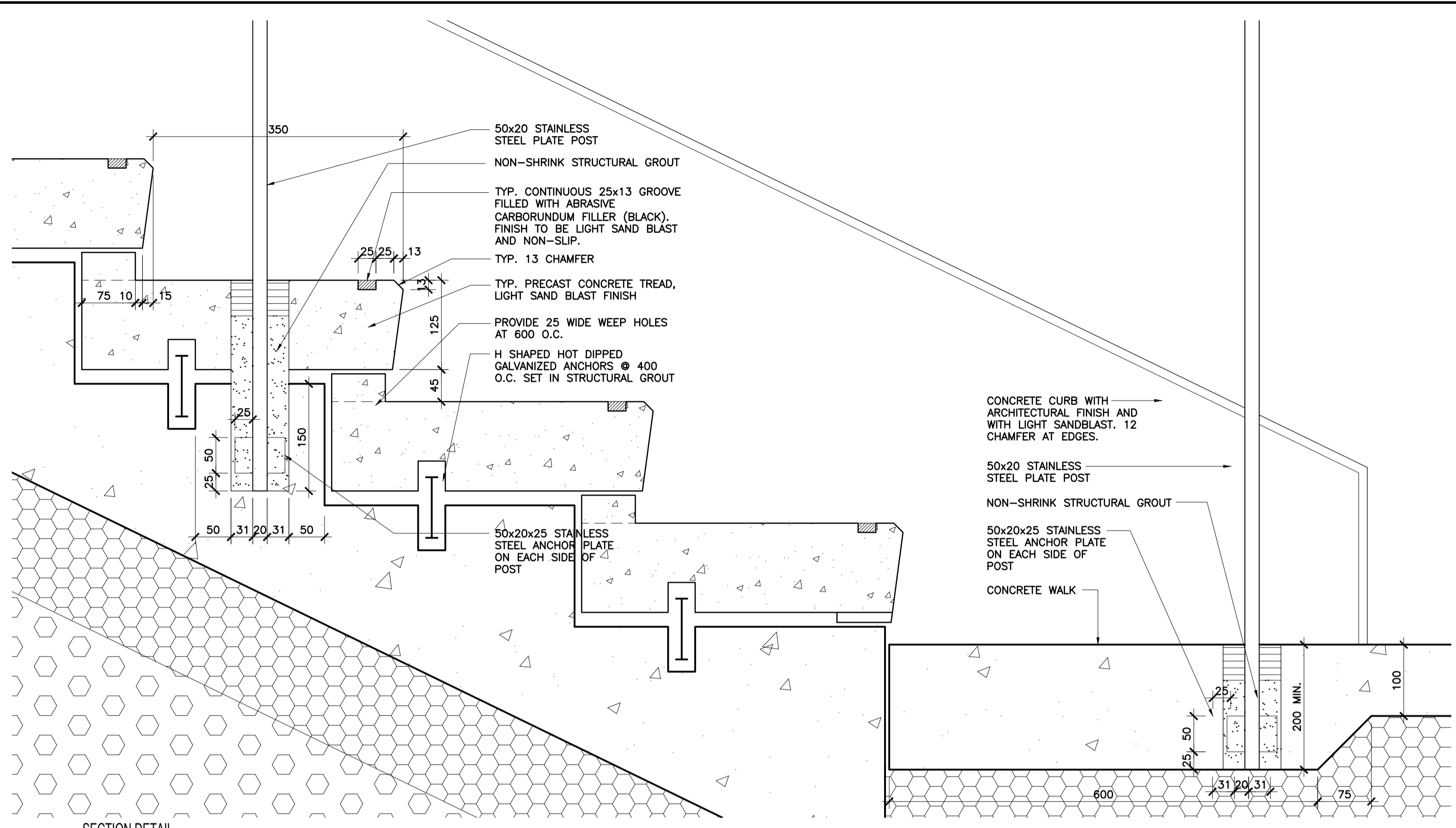
L'ARCHITECTE DÉCLINE TOUTE RESPONSABILITÉ DÉCOULANT DE PROBLÈMES FAISANT SUITE AU NON RESPECT DES PLANS ET DEVIS OU DE L'INTENTION DU CONCEPT QU'ILS TRANSMETTENT, OU DE TOUS PROBLÈMES POUVANT RÉSULTER DU DÉFAUT DE TIERS D'OBTENIR OU DE SUIVRE LES INSTRUCTIONS DE L'ARCHITECTE RELATIVEMENT AUX ERREURS, OMISSIONS, INCOHÉRENCES, AMBIGÜITÉS OU CONTRADICTIONS ALLEGUES.

L'ENTREPRENEUR DOIT VÉRIFIER TOUTES LES DIMENSIONS SUR PLACE ET INFORMER L'ARCHITECTE DE TOUT ÉCART AVANT LE DÉBUT DES TRAVAUX. NE PAS MESURER LES DESSINS À L'ÉCHELLE.

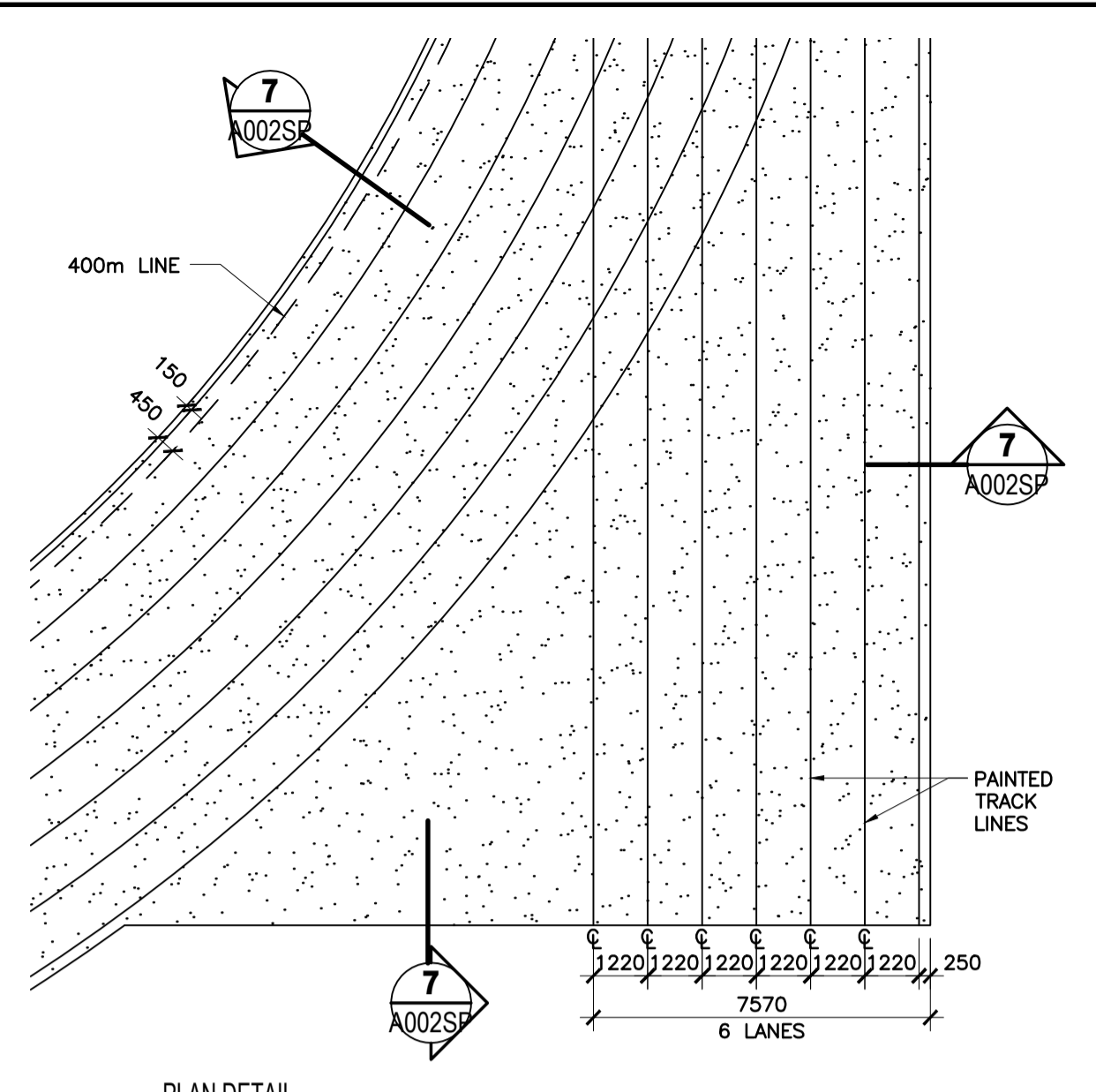
ALL IDEAS, DESIGNS, ARRANGEMENTS, AND PLANS INDICATED OR REPRESENTED BY THIS DRAWING ARE OWNED BY AND THE PROPERTY OF EDWARD J. CUHACI AND ASSOCIATES INC. AND WERE CREATED, EVOLVED, AND DEVELOPED FOR USE ON AND IN CONNECTION WITH THE SPECIFIED PROJECT. NONE OF THE IDEAS, DESIGNS, ARRANGEMENTS OR PLANS SHALL BE USED BY OR DISCLOSED TO ANY PERSON, FIRM, OR CORPORATION FOR ANY PURPOSE WHATSOEVER WITHOUT THE WRITTEN PERMISSION OF EDWARD J. CUHACI AND ASSOCIATES INC.

THE ARCHITECT WAIVES ANY AND ALL RESPONSIBILITY AND LIABILITY FOR PROBLEMS WHICH ARISE FROM FAILURE TO FOLLOW THESE PLANS, SPECIFICATIONS, AND THE DESIGN INTENT THEY CONVEY, OR FOR PROBLEMS WHICH ARISE FROM OTHERS' FAILURE TO OBTAIN AND/OR FOLLOW THE ARCHITECT'S GUIDANCE WITH RESPECT TO ANY ERRORS, OMISSIONS, INCONSISTENCIES, AMBIGÜITIES OR CONFLICTS WHICH ARE ALLEGED.

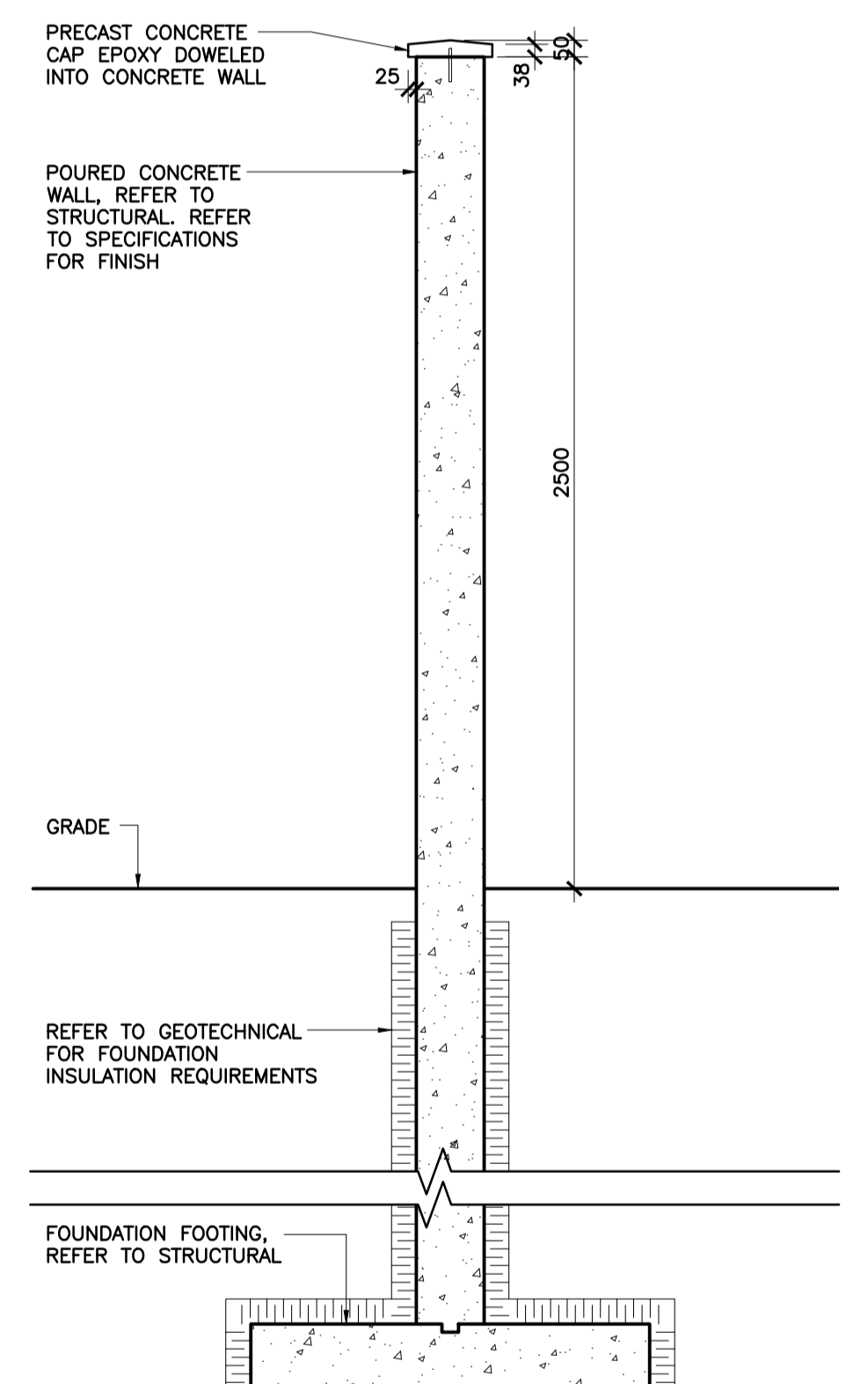
CONTRACTOR TO VERIFY ALL DIMENSIONS AND NOTIFY THE ARCHITECT OF ANY DISCREPANCIES BEFORE WORK COMMENCES. DO NOT SCALE DRAWINGS



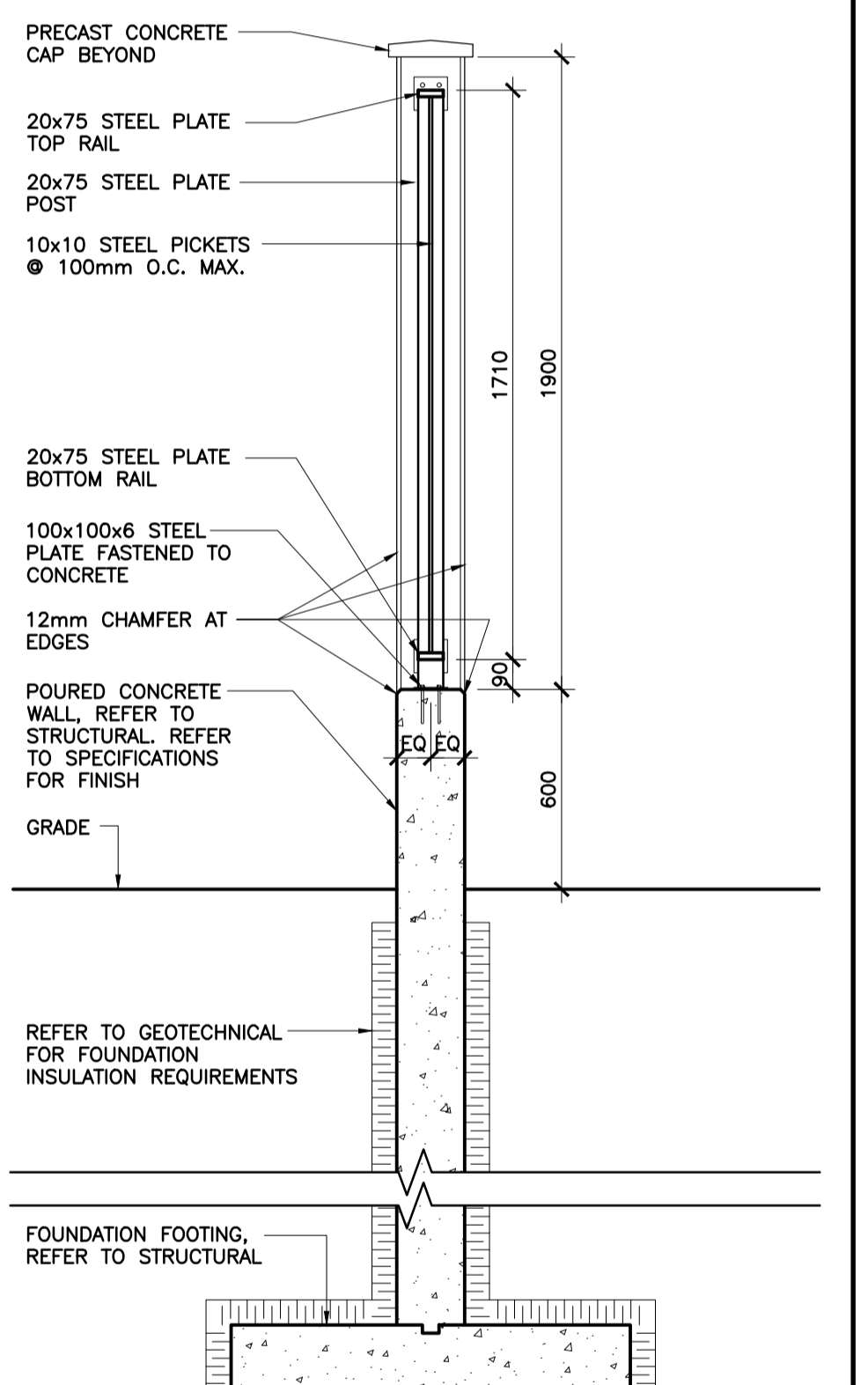
SECTION DETAIL
1
A006SP 1:5
STAIR TREAD DETAIL @ INTERMEDIATE HANDRAIL



PLAN DETAIL
2
A006SP 1:150
RUNNING TRACK DETAIL



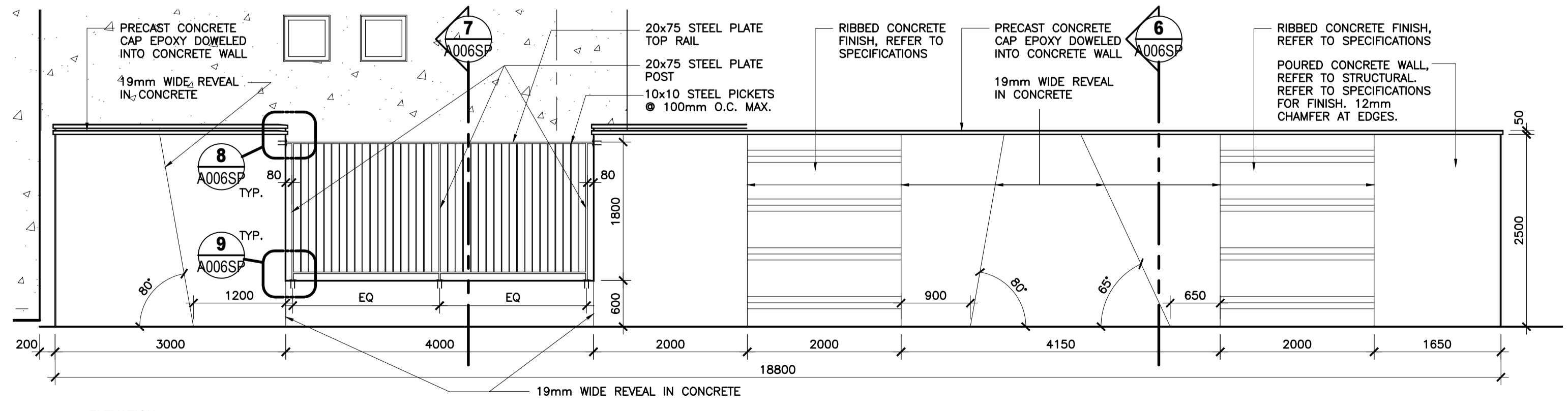
WALL SECTION
6
A006SP 1:20
ARCHITECTURAL SCREEN WALL



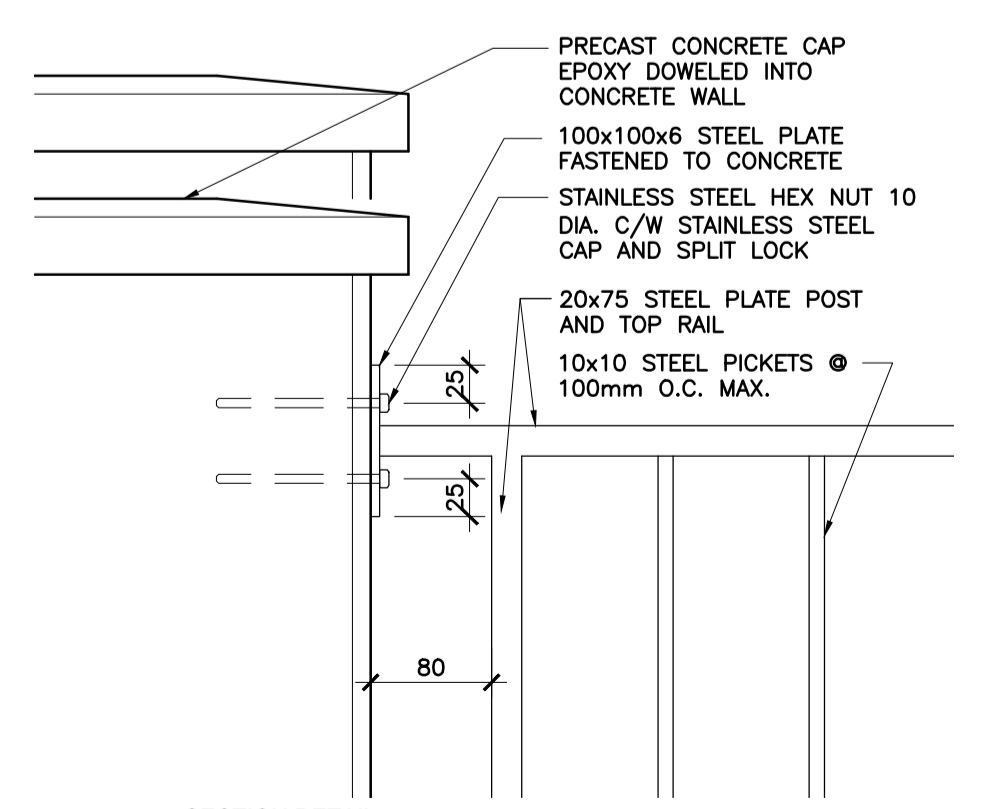
WALL SECTION AT METAL RAILING
7
A006SP 1:20
ARCHITECTURAL SCREEN WALL

SECTION DETAIL
3
A006SP #####
NOT USED

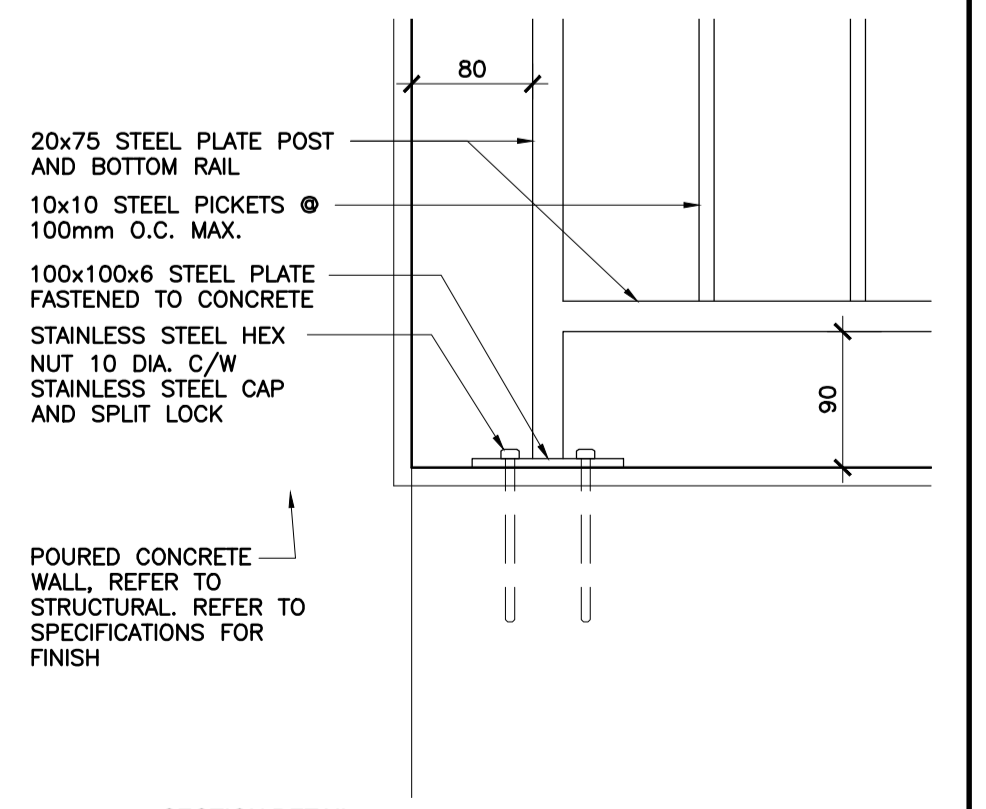
SECTION DETAIL
4
A006SP #####
NOT USED



ELEVATION
5
A006SP 1:50
ARCHITECTURAL SCREEN WALL



SECTION DETAIL
8
A006SP 1:5
METAL FENCE DETAIL



SECTION DETAIL
9
A006SP 1:5
METAL FENCE DETAIL

EDWARD J CUHACI & ASSOCIATES ARCHITECTS Inc.
171 Stater St, Suite 100, Ottawa, Ontario, K1P 5H7
Fax: (613) 236-1944 Telephone: (613) 236-7135 E-mail: info@cuhaci.com

PROJECT TITLE/TITRE DU PROJET
NEW STITTSVILLE HIGH SCHOOL
700 COPE DRIVE
OTTAWA, ONTARIO
OTTAWA - CARLETON DISTRICT SCHOOL BOARD
NEPEAN ON K2H 6L3
133 GREENBANK ROAD

DRAWING TITLE/TITRE DU DESSIN
SITE DETAILS

SCALE ECHELLE	AS SHOWN	PROJ. No 1909	ISSUE No 2	REV. No ---
DRAWN BY DESSINE PAR	TB	DRAWING/DESSIN		
CHECKED BY VÉRIFIÉ PAR	JJ	A006SP		
DATE	2019	ACAD FILE/FICHIER: 1909-A006SP.DWG		

Plot Date: 11/22/2019 Plot Time: 2:06:34 PM Plot By: TM BRANZEAU Plot Stamp For: E.C. USE ONLY
Printer: DWG TO PDF PLOT3
Page Stamp: -----

D07-12-19-0144

LEGEND

<ul style="list-style-type: none"> BP BARRIER FREE PARKING BE BUILDING ENTRANCE/EXIT C CURB DC DEPRESSED CURB SMDC SEMI-MOUNTABLE DEPRESSED CURB CL NEW 10' HIGH CHAIN LINK FENCE CL6 NEW 6' HIGH CHAIN LINK FENCE RL ROAD CENTER LINE FR FIRE ROUTE SL SET BACK LINE PL PROPERTY LOT LINE NT NEW TREES/PLANTS REFER TO LANDSCAPE ET EXISTING/FUTURE TREES N.I.C. OUTSIDE PROPERTY LINE, REFER TO LANDSCAPE 	<ul style="list-style-type: none"> GP GOAL POST, REFER TO SITE DETAILS LS NEW LIGHT STANDARD, REFER TO SITE DETAILS AND ELECTRICAL RLS RELOCATED LIGHT STANDARD, REFER TO SITE DETAILS AND ELECTRICAL ELS EXISTING LIGHT STANDARD, REFER TO SITE DETAILS AND ELECTRICAL FH FIRE HYDRANT, SEE CIVIL PFH PRIVATE FIRE HYDRANT, SEE CIVIL DRAWINGS MH NEW MANHOLE, REFER TO CIVIL DRAWINGS CBM NEW CATCH BASIN MANHOLE, REFER TO CIVIL DRAWINGS LCB NEW LANDSCAPE CATCH BASIN, REFER TO CIVIL DRAWINGS MH NEW MANHOLE CB NEW CATCH BASIN 	<ul style="list-style-type: none"> BD BOLLARD, REFER TO SITE DETAILS BDT BOLLARD AROUND TRANSFORMER WILL BE PROVIDED AND INSTALLED BY TRANSFORMER PROVIDER, REFER TO SITE DETAILS FR FIRE ROUTE (FR) SIGN EVERY 25 METERS HC DISABLED PARKING PERMIT (Rb-93) REFER TO SITE DETAILS DO DROP-OFF SIGN NE NO ENTRY SIGN OW ONE WAY SIGN FP FLAG POLE, REFER TO SITE DETAILS FDC FIRE DEPARTMENT CONNECTION, REFER TO MECHANICAL DRAWINGS 	<ul style="list-style-type: none"> MS NEW MULTI-STORY SCHOOL TA TYPE 1 ASPHALT: HEAVY DUTY REFER TO SPECIFICATIONS TL TYPE 2 ASPHALT: LIGHT DUTY REFER TO SPECIFICATIONS NS NEW SEED AND TOPSOIL (REFER TO LANDSCAPE DRAWING) NSD NEW SOD (REFER TO LANDSCAPE DRAWING) SD STONE DUST MULCH (REFER TO LANDSCAPE DRAWINGS) 	<ul style="list-style-type: none"> IC INTEGRAL COLOUR CONCRETE WALK, SEE SPECIFICATIONS CW CONCRETE WALK WITH SAWCUT JOINTS RCW REINFORCED CONCRETE WALK WITH SAWCUT JOINTS
--	--	--	---	--

GENERAL NOTES

- ALL WORK OUTSIDE PROPERTY LINE TO BE CONSTRUCTED TO CITY OF OTTAWA CONSTRUCTION STANDARDS.
- TYPICAL PARKING STALL: 2600mm MIN. x 5200mm MIN. PARALLEL PARKING STALL: 2600mm MIN. x 6700mm MIN. TYPE A BARRIER FREE PARKING STALL: 3400mm MIN. x 5200mm MIN. TYPE B BARRIER FREE PARKING STALL: 2600mm x 5200mm MIN.
- FOR LANDSCAPE/PLANTING DETAILS SEE DRAWING AS PREPARED BY JAMES B. LENNOX & ASSOCIATES.
- FOR SITE GRADING INFORMATION SEE GRADING & DRAINAGE DRAWING AS PREPARED BY WSP.
- FOR SITE SERVICES INFORMATION SEE SITE SERVICES DRAWING AS PREPARED BY WSP.
- FOR GEOTECHNICAL INVESTIGATION REPORT REFER TO REPORT PREPARED BY EXP.
- SLOPES OF CONCRETE/PAVING AT DEPRESSED CURBS SHALL NOT EXCEED 5%.
- CONTRACTOR TO VERIFY ALL DIMENSIONS ON SITE AND REPORT ANY ERRORS TO THE ARCHITECT. CONTRACTOR TO COORDINATE WITH ALL DRAWINGS.
- FOR SITE SURVEY INFORMATION, SEE TOPOGRAPHIC SURVEY DRAWING AS PREPARED BY FARLEY, SMITH & DENIS SURVEYING LTD.
- PAINT PAVEMENT MARKINGS: PARKING SPACES AND SYMBOLS, PEDESTRIAN CROSSINGS AND WHERE SHOWN ON DRAWINGS

DRAWING NOTES

- STORAGE SHED, N.I.C.
- TYPE A BARRIER FREE PARKING STALL: 3400mm MIN. x 5200mm MIN.
- TYPE B BARRIER FREE PARKING STALL: 2600mm x 5200mm MIN.
- CURB RAMP WITH FLARED SIDES AND TACTILE SURFACE WALKING INDICATOR, REFER TO SITE DETAILS AND SPECIFICATIONS.
- SPEED BUMP, REFER TO SPECIFICATIONS
- PAINTED PEDESTRIAN CROSSING MARKING 3000mm WIDE
- PAINTED PAVEMENT MARKING
- LOADING AREA PARKING STALL: 3500mm x 7000mm
- GARBAGE EARTH BIN, REFER TO DETAILS AND SPECIFICATIONS
- BICYCLE RACKS
- FUTURE BLEACHERS, N.I.C.
- PAINTED BASKETBALL COURT PAVEMENT MARKINGS
- FUTURE GARDEN LEARNING SPACES, N.I.C.
- 6' HIGH CHAIN LINK FENCE WITH 2-2000mm WIDE GATES AND FOOT REST
- 6' HIGH CHAIN LINK FENCE WITH 1200mm WIDE GATE
- ARCHITECTURAL SCREEN WALL, REFER TO DETAILS
- GENERATOR, REFER TO ELECTRICAL
- TRANSFORMER, REFER TO ELECTRICAL
- SCHOOL SIGN, REFER TO DETAILS
- NOT USED
- TIMBER BENCH, REFER TO DETAILS
- BASKETBALL BACKSTOP, NET AND POST. REFER TO DETAILS AND SPECIFICATIONS
- FUTURE SAWDUST COLLECTOR
- NATURAL GAS ENCLOSURE, BY OTHERS
- NEW CONCRETE WALK AT PARENT PICK-UP/DROP-OFF



ISSUE NO.	REV. NO.	DATE	ISSUE
1	0	2019/12/11	ISSUED FOR SITE PLAN CONTROL COMMENTS

LES IDÉES, CONCEPTS, DISPOSITIONS ET PLANS MONTRÉS OU REPRÉSENTÉS PAR CE DESSIN APPARTIENNENT À EDWARD J. CUHACI AND ASSOCIATES ARCHITECTS INC. ET ONT ÉTÉ CRÉÉS, DÉVELOPPÉS POUR ÊTRE UTILISÉS DANS LE CADRE DU PRÉSENT PROJET. ILS NE DOIVENT PAS ÊTRE UTILISÉS À D'AUTRES FINS NI COMMUNIQUÉS À QUI QUE CE SOIT SANS LA PERMISSION ÉCRITE DE EDWARD J. CUHACI AND ASSOCIATES ARCHITECTS INC.

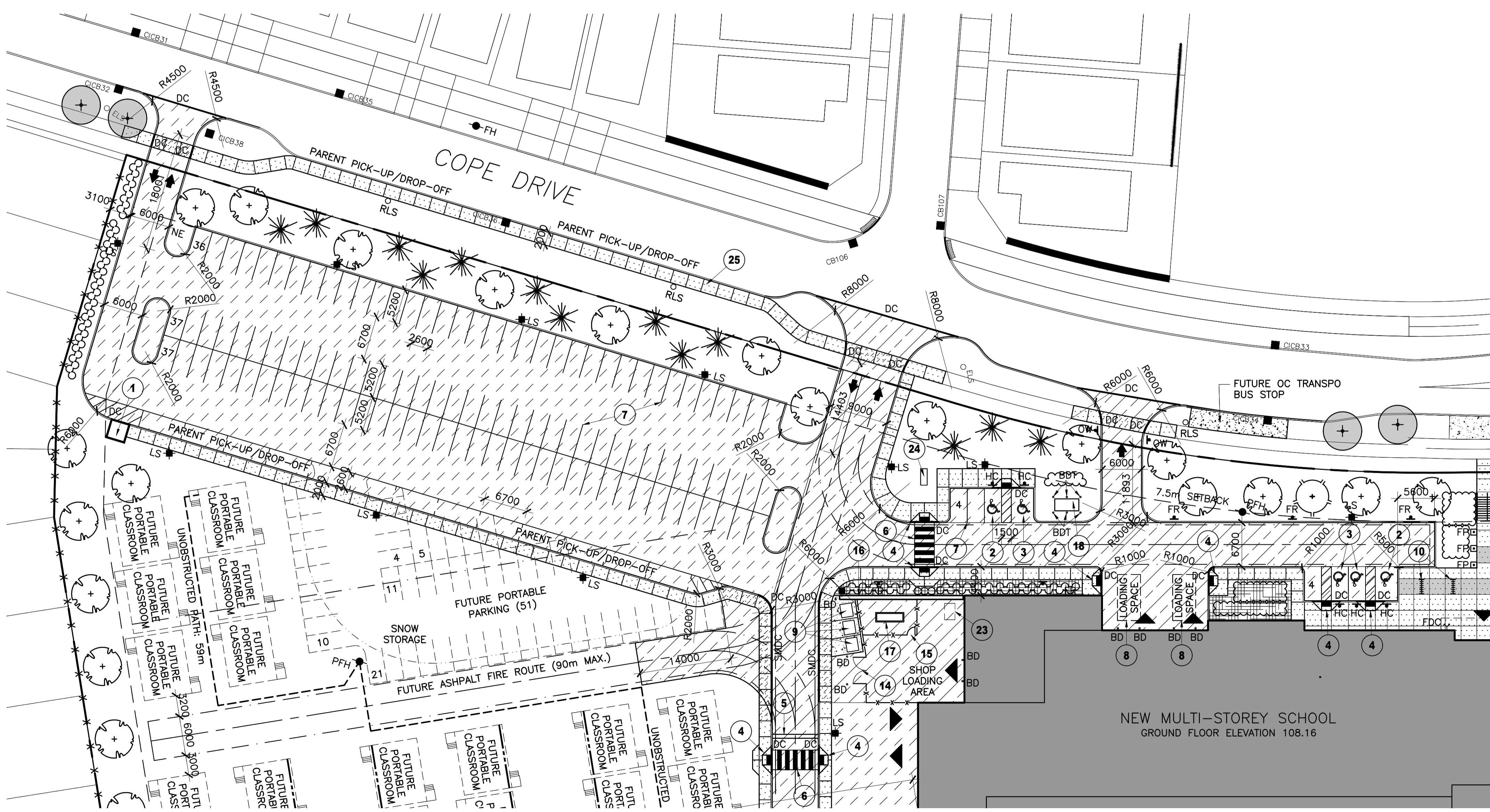
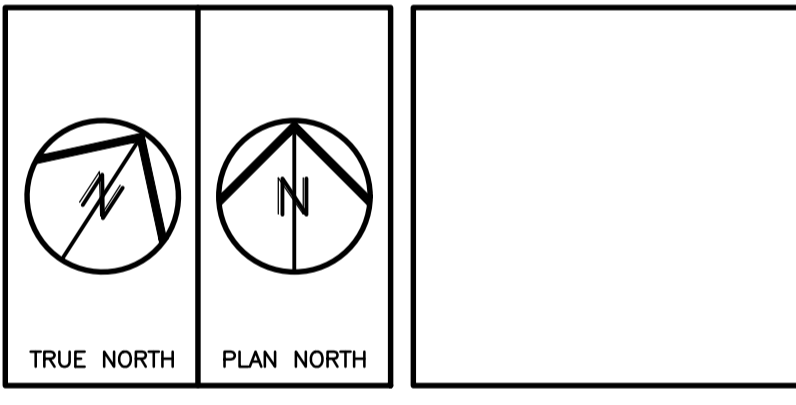
L'ARCHITECTE DÉCLINE TOUTE RESPONSABILITÉ DÉCOULANT DE PROBLÈMES FAISANT SUITE AU NON RESPECT DES PLANS ET DEVIS OU DE L'INTENTION DU CONCEPT QU'ILS TRANSMETTENT, OU DE TOUS PROBLÈMES POUVANT RÉSULTER DU DÉFAUT DE TIERS D'OBTENIR OU DE SUIVRE LES INSTRUCTIONS DE L'ARCHITECTE RELATIVEMENT AUX ERREURS, OMISSIONS, INCOHÉRENCES, AMBIGÜITÉS OU CONTRADICTIONS ALLÉGUÉS.

L'ENTREPRENEUR DOIT VÉRIFIER TOUTES LES DIMENSIONS SUR PLACE ET INFORMER L'ARCHITECTE DE TOUT ÉCART AVANT LE DÉBUT DES TRAVAUX. NE PAS MESURER LES DESSINS À L'ÉCHELLE.

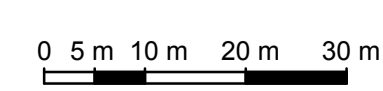
ALL IDEAS, DESIGNS, ARRANGEMENTS, AND PLANS INDICATED OR REPRESENTED BY THIS DRAWING ARE OWNED BY AND THE PROPERTY OF EDWARD J. CUHACI AND ASSOCIATES INC. AND WERE CREATED, EVOLVED, AND DEVELOPED FOR USE ON AND IN CONNECTION WITH THE SPECIFIED PROJECT. NONE OF THE IDEAS, DESIGNS, ARRANGEMENTS OR PLANS SHALL BE USED BY OR DISCLOSED TO ANY PERSON, FIRM, OR CORPORATION FOR ANY PURPOSE WHATSOEVER WITHOUT THE WRITTEN PERMISSION OF EDWARD J. CUHACI AND ASSOCIATES INC.

THE ARCHITECT WAIVES ANY AND ALL RESPONSIBILITY AND LIABILITY FOR PROBLEMS WHICH ARISE FROM FAILURE TO FOLLOW THESE PLANS, SPECIFICATIONS, AND THE DESIGN INTENT THEY CONVEY, OR FOR PROBLEMS WHICH ARISE FROM OTHERS' FAILURE TO OBTAIN AND/OR FOLLOW THE ARCHITECT'S GUIDANCE WITH RESPECT TO ANY ERRORS, OMISSIONS, INCONSISTENCIES, AMBIGÜITIES OR CONFLICTS WHICH ARE ALLEGED.

CONTRACTOR TO VERIFY ALL DIMENSIONS AND NOTIFY THE ARCHITECT OF ANY DISCREPANCIES BEFORE WORK COMMENCES. DO NOT SCALE DRAWINGS



1 NORTH WEST ENLARGED SITE PLAN
A007SP 1:400



EDWARD J CUHACI & ASSOCIATES ARCHITECTS Inc.
171 Stater St, Suite 100, Ottawa, Ontario, K1P 5H7
Fax: (613) 236-1944 Telephone: (613) 236-7135 E-mail: info@cuhaci.com

PROJECT/TITRE DU PROJET
NEW STITTSVILLE HIGH SCHOOL
700 COPE DRIVE
OTTAWA, ONTARIO
OTTAWA - CARLETON DISTRICT SCHOOL BOARD
NEPEAN, ON K2H 6L3
133 GREENBANK ROAD

DRAWING/TITRE DU DESSIN
SITE DETAILS

SCALE ECHELLE	AS SHOWN	PROJ. No 1909	ISSUE No 1	REV. No ---
DRAWN BY DESSINE PAR	TB	DRAWING/DESSIN		
CHECKED BY VÉRIFIÉ PAR	JJ	A007SP		
DATE	2019	ACAD FILE/FICHIER: 1909-A007SP.DWG		