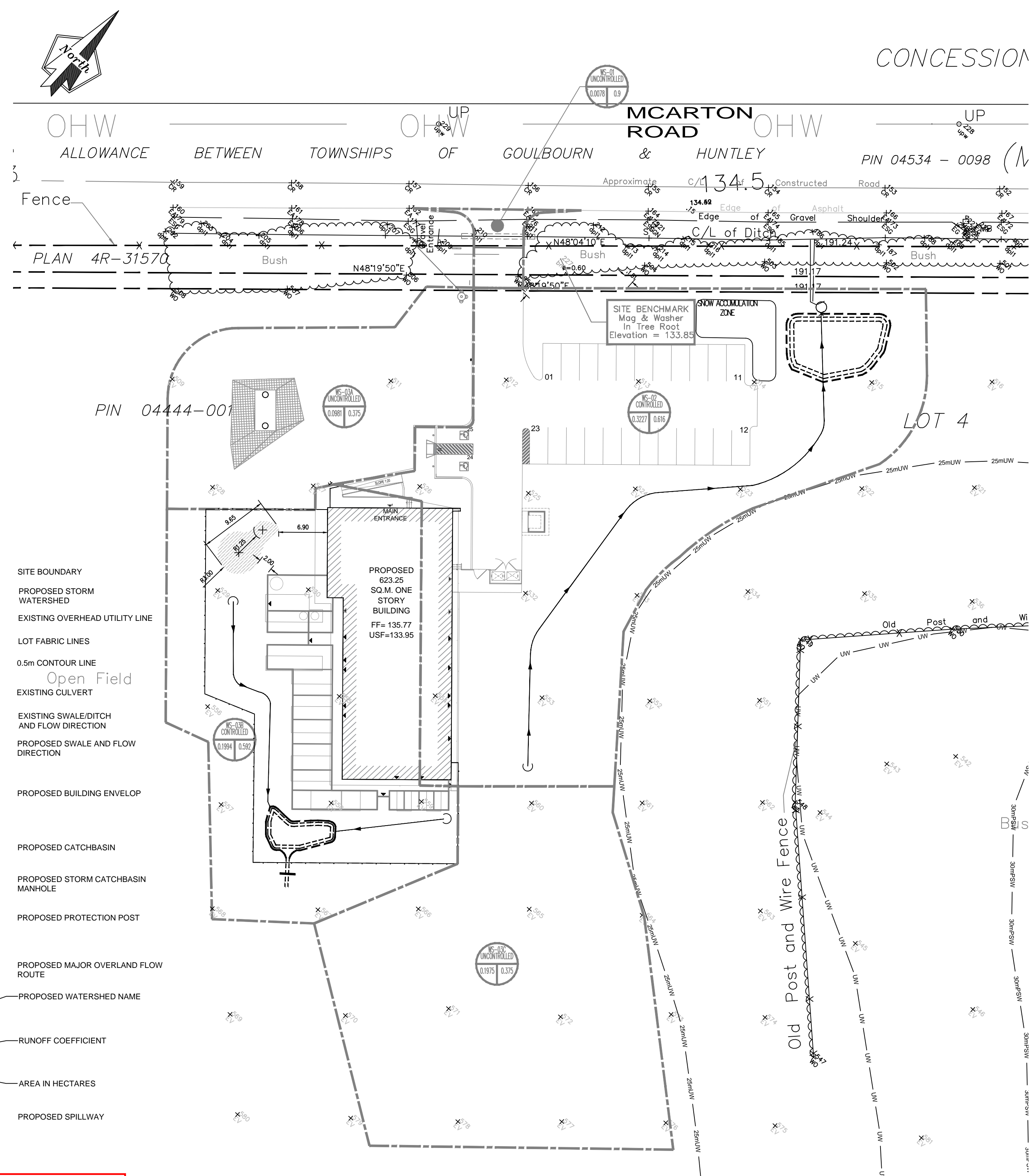


**LEGEND:**

	SITE BOUNDARY
	EXISTING STORM WATERSHED
	EXISTING OVERHEAD UTILITY LINE
	Open Field
	LOT FABRIC LINES
	0.5m CONTOUR LINE
	EXISTING CULVERT
	EXISTING SWALE AND FLOW DIRECTION
	EXISTING FIRE HYDRANT
	EXISTING HYDRO POLE
	EXISTING MAJOR OVERLAND FLOW ROUTE
	EXISTING WATERSHED NAME
	RUNOFF COEFFICIENT
	AREA IN HECTARES

## PRE-DEVELOPMENT WATERSHED (100Y)



**LEGEND:**

	SITE BOUNDARY
	PROPOSED STORM WATERSHED
	EXISTING OVERHEAD UTILITY LINE
	LOT FABRIC LINES
	0.5m CONTOUR LINE
	Open Field
	EXISTING CULVERT
	EXISTING SWALE/DITCH AND FLOW DIRECTION
	PROPOSED SWALE AND FLOW DIRECTION
	PROPOSED BUILDING ENVELOP
	PROPOSED CATCHBASIN
	PROPOSED STORM CATCHBASIN MANHOLE
	PROPOSED PROTECTION POST
	PROPOSED MAJOR OVERLAND FLOW ROUTE
	PROPOSED WATERSHED NAME
	RUNOFF COEFFICIENT
	AREA IN HECTARES
	PROPOSED SPILLWAY

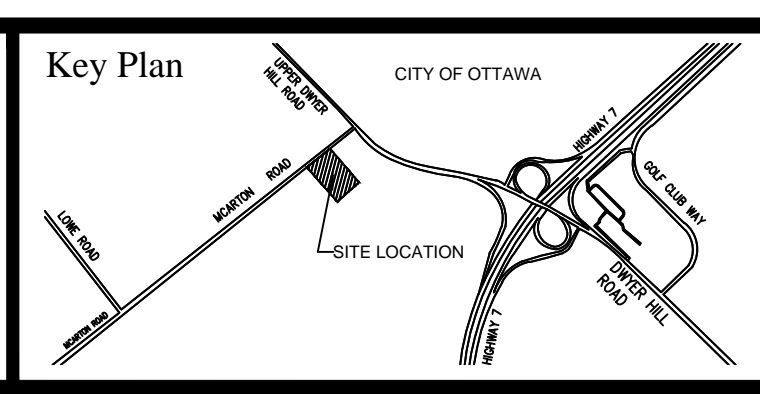
## POST-DEVELOPMENT WATERSHED (100Y)

*Sean Harrigan*  
**SEAN HARRIGAN**  
 PLANNER  
 PLANNING, REAL ESTATE & ECONOMIC DEVELOPMENT  
 DEPARTMENT, CITY OF OTTAWA


**APPROVED**  
 By Sean Harrigan at 9:23 am, Mar 26, 2024

No	DATE	ISSUED FOR	App.	No	DATE	REVISION	App.
1	2020/07/03	SITE PLAN CONTROL	H.A.	1	2021/05/17	CITY COMMENTS ON 2020/09/24	H.A.
2				2	2021/11/08	CITY COMMENTS ON 2021/07/16	H.A.
3				3	2021/12/30	CITY COMMENTS ON 2021/07/16	H.A.
4				4	2022/03/28	CITY COMMENTS ON 2022/02/04	H.A.
5	2022/07/12		H.A.	5	2022/07/12	CITY COMMENTS ON 2022/06/08	H.A.
6	2023/03/19		H.A.	6	2023/03/19	CITY COMMENTS ON 2022/09/19 & 2023/02/15	H.A.

Copyright Reserved  
 The Contractor shall verify and be responsible for all dimensions.  
 DO NOT scale the drawing - any errors or omissions shall be reported to ADAD Inc. without delay.  
 The Copyrights to all designs and drawings are the property of ADAD Inc. Reproduction or use for any purpose other than that authorized by ADAD Inc. is forbidden.



**JOHN H. KENNEDY LTD.**  
 ONTARIO & CANADA LANDS SURVEYORS  
 KEMPTVILLE PORTLAND  
 REF: 2018-10-085



Project <b>OTTAWA VALLEY WILD BIRD CARE CENTRE</b> 8520 Mcarton Road, Ottawa, ON.		
Title WATERSHED PLAN	Drawn / A.A.	Scale 1:400
Date: 2023/03/19	Revision: 6	Drawing # <b>WS-1</b>

Plan No. 19002 The No. 001-19-015