

January 15, 2020
File: PE4809-LET.01R

154 Colonnade Road South
Ottawa, Ontario
Canada, K2E 7J5
Tel: (613) 226-7381
Fax: (613) 226-6344

John Howard Society of Ottawa
550 Old St. Patrick Street
Ottawa, Ontario
K1N 5L5

Geotechnical Engineering
Environmental Engineering
Hydrogeology
Geological Engineering
Materials Testing
Building Science
Archaeological Studies

Attention: **Mr. Tyler Fainstat**

www.patersongroup.ca

Subject: **Phase I - Environmental Site Assessment Update**
289 Carling Avenue
Ottawa, Ontario

Dear Sir,

Further to your request, Paterson Group (Paterson) conducted a Phase I - Environmental Site Assessment (ESA) Update for the aforementioned property. This report updates a Phase I ESA entitled "Phase I-Environmental Site Assessment, 289 Carling Avenue, Ottawa, Ontario," prepared by DST Consulting Engineers, dated March 2017.

This update report is intended to meet the requirements for an updated Phase I ESA, as per the MECP O.Reg 153/04, as amended. This report is to be read in conjunction with the 2017 report.

Site Information

The Phase I Property is located on the northeast corner of the Carling Avenue and Bell Street intersection, in the City of Ottawa, Ontario, and is situated in a municipal urban setting of mixed commercial, residential and institutional land uses. The site exists as vacant asphaltic concrete paved lot.

Previous Engineering Reports

The Phase I ESA Report, entitled "*Phase I Environmental Site Assessment, 289 Carling Avenue, Ottawa, Ontario,*" prepared by DST Consulting Engineers (DST), dated March 2017 was reviewed as part of this update. Based on the report, several potentially contaminating activities (PCAs) within the Phase I Study Area were identified. These PCAs included the following:

- PCA 1: former quarry and unnamed waste disposal site on the Phase I Property, as well as reported metals contamination identified in the soil by Intera Consulting in 1997;
- PCA 2: former lumber yard, quarry and UST nest located on the neighbouring property to the west across Bell Street;
- PCA 3: former lumber yard on the neighbouring properties to the south;
- PCA 4: former retail fuel outlet located approximately 135 m east of the site;
- PCA 5: former retail fuel outlet located approximately 140 m southeast of the site;
- PCA 6: former retail fuel outlet located approximately 100 m west of the site;
- PCA 7: PCB spill reported in the ERIS Report at 326 Powell Street, approximately 110 m north of the site;
- PCA 8: former retail fuel outlet located approximately 125 m west of the site; and
- PCA 9: former landfill (UR-21) located at Commissioner park, approximately 120 m southwest of the site.

The PCAs identified above resulted in the following areas of potential environmental concern (APECs) on the Phase I Property:

- On-site sources: documented on-site metal concentrations exceeding the MECP site standards due to the possible former use of the Phase I Property (PCA 1).
- Off-site sources: possible former waste disposal site, near-by quarry and retail fuel outlets, lumber yard, UST nest and a PCB spill (PCA 2 through PCA 9).

A subsequent Phase II ESA, entitled "*Phase II Environmental Site Assessment, 289 Carling Avenue, Ottawa, Ontario,*" was conducted by DST in May 2017 to address the APECs on the Phase I Property.

Six (6) boreholes were drilled onsite; four (4) of which were completed as groundwater monitoring wells across the site. Several soil samples were collected and submitted for laboratory analysis of BTEX, PHCs (F1-F4), PAHs, PCBs and metals. Based on the analytical results, BTEX, PHC, PAH and metal parameter concentrations were in excess of the selected MECP Table 7 Residential Standards.

Groundwater samples were also collected and submitted for PHC, BTEX, PAH, VOC and metals analyses. Based on the analytical results, only sodium and chloride concentrations were in excess of the MECP Table 7 Standards at location MW17-04. Based on the findings of the Phase II ESA, DST recommended a site remediation program and retesting of groundwater. To date, no remediation has been conducted on the Phase I Property. Therefore, the impacted soils on the Phase I Property remain an area of environmental concern.

Records Update

Ministry of the Environment, Conservation and Parks (MECP) Instruments

A request was submitted to the MECP Freedom of Information (FOI) office for information with respect to certificates of approval, permits to take water, certificates of property use or any other similar MECP issued instruments, as part of this Phase I ESA Update. Based on the MECP FOI response, there were no records responsive to our request regarding the Phase I Property. It was expected that there would be no new information regarding the Phase I Property as it has been vacant since its last use as a parking lot in March of 2018. A copy of the MECP FOI response letter is appended to this report.

MECP Incident Reports

A request was submitted to the MECP FOI office for information with respect to records concerning environmental incidents, orders, offences, spills, discharges of contaminants or inspections maintained by the MECP as part of this Phase I ESA Update. Based on the MECP FOI response, no records were located in response to our request regarding the Phase I Property. A copy of the MECP FOI response letter is appended to this report.

MECP Brownfields Environmental Site Registry

A search of the MECP Brownfields Environmental Site Registry was conducted as part of this assessment for the site, neighbouring properties and the general area of the site. No Records of Site Condition (RSCs) were filed for the subject property. No RSCs were filed for properties within the Phase I Study Area.

Environmental Risk Information Services (ERIS) Report

An ERIS (Environmental Risk Information Service) Report was obtained for the Phase I Property and properties within the study area at the time of the 2017 Phase I ESA report.

The ERIS search identified several off-site potential concerns (i.e. PBC storage site, waste generators, spills and reported incidents) located more than 100m away from the Phase I Property. Based on separation distances, these potential concerns are not considered

to have impacted or pose a risk to the Phase I Property. A copy of the ERIS report has been appended to this report.

Technical Standards and Safety Authority (TSSA)

The TSSA, Fuels Safety Branch in Toronto was contacted electronically on December 12, 2019 to inquire about current and former underground storage tanks, spills and incidents for the site and neighbouring properties. According to the TSSA, no records were identified on the neighbouring properties. A copy of the TSSA correspondence is appended to this report.

City of Ottawa Historical Land Use Inventory (HLUI)

A search request for the City of Ottawa's Historical Land Use Inventory (HLUI 2005) database was requested as part of the 2017 Phase I ESA. Based on the HLUI search results, three (3) off-site PCAs were identified within 60 m of the Phase I Property: a motor vehicle shed (storage) and a historical underground storage tank (UST) at 291 Carling Avenue, and a former quarry on 299 Carling Avenue. These PCAs were previously identified in the 2017 Phase I ESA Report.

It is our understanding that the City's database (HLUI 2005) has not been updated since the 2017 Phase I ESA, and therefore, the original HLUI response remains valid, with the exception that the surrounding lands, which have not been included in the results. Therefore, a new search request of the City of Ottawa's HLUI database has been submitted as part of this update.

Based on the HLUI response letter, the Environmental Remediation Unit (ERU) identified two (2) environmental reports that were completed for the subject property, including a Phase I ESA and a Phase II ESA. As previously discussed in the Previous Engineering Reports section, these reports were completed by DST and reviewed as part of this Phase I ESA Update.

According to the City of Ottawa's HLUI, there are no activities associated with the Phase I Property. The City's inventory however, revealed that there are 55 activities associated with properties within the Phase I Study Area. Several activities were identified in the HLUI database; however, the majority of these activities were located 100m or more away from the Phase I Property. One activity, identified as general administrative services, listed as the Ottawa Suburban Roads Commission at 279 Carling Avenue was considered not to pose a risk to the Phase I Property, however, no other information was provided. A copy of the HLUI response letter is appended to this report.

Fire Insurance Plans

Very little historical information regarding the Phase I Property was verified in the original Phase I ESA, therefore, the 1901, 1912, 1925 (revised in 1948) and 1956 fire insurance plans (FIPs) for the Phase I Property and properties within the Phase I Study Area were reviewed as part of this update report.

Based on the 1901 and 1912 FIPs, the Phase I Property is depicted as vacant land, while the surrounding lands to the south of Carling Avenue and west of Lebreton Street are occupied by the Fraserfield Yards (train yards). Lands to north and east appear to be occupied by residential dwellings.

The 1925 FIPs depicts the Phase I Property, addressed 279 Carling Avenue, as occupied by the Ottawa Suburban Roads Commission, which shows a storage building situated on the eastern half of the Phase I Property. Surrounding lands to the north, east, and south are occupied by residential dwellings, while lands to the west are occupied by government building and an old quarry and retail fuel outlets along Carling Avenue. The latter uses of neighbouring lands were previously identified in the 2017 Phase I ESA report.

The 1956 FIPs depicts the Phase I Property, addressed 279a Carling Avenue as vacant land. Surrounding lands to the east, north and south are occupied by residential and mixed-use land (commercial and residential), respectively. Lands to the west appear to be occupied by new government buildings.

City of Ottawa Street Directories

City Directories from 1920 to 2011 were reviewed in approximate 10-year intervals for the Phase I Property and properties within the study area.

From 1972 to 2011, the Phase I Property (279 and 289 Carling Avenue) were not listed in the directories. However, from 1928 to 1964 the Phase I Property was listed under the Ottawa Suburban Roads Commission.

The directories for the surrounding lands identified several retail fuel outlets (RFOs) and automotive repair garages at 257 Carling Avenue (1950s), 745 Carling Avenue (1930s), 765 and 783 Carling Avenue (1930s-1950s), and 770 Bronson Avenue (1940s-1960s). These historical PCAs were identified in the 2017 Phase I ESA report.

Chain of Title

The last documented landowner from the 2017 Phase I ESA report was in 2014, Canada Lands Company CLC Limited. A more recent title search for the Phase I Property was requested as part of this update, which includes the last registered landowner from 2014 to the current owner.

The registered landowner from 2014 was the Canada Lands Company CLC Limited. The property was then transferred from CLC Limited to the Crown, Her Majesty the Queen in Right of Canada in 2018, and subsequently transferred to the current owner, the City of Ottawa in March 2018. A copy of the most recent Chain of Title is appended to this report.

Aerial Photographs

The latest aerial photograph in the 2017 Phase I ESA report was from 2014. A review of the 2017 aerial photograph shows the Phase I Property remains vacant land used for vehicular parking. The Phase I Study Area in 2017 remains unchanged from the 2014 aerial photograph. A copy of the 2017 aerial photograph is appended to this report.

Topographic Maps

Topographic maps were obtained from Natural Resources Canada – The Atlas of Canada website and from the City of Ottawa website. The topographic maps indicate that the regional topography slopes downward to the west/southwest. An illustration of the referenced topographic map is presented on Figure 2 – Topographic Map, appended to this report.

Physiographic Maps

A Physiographic Map was reviewed from the Natural Resources Canada – The Atlas of Canada website. According to this physiographic map, the site is located in the St. Lawrence Lowlands. According to the mapping description provided: “The lowlands are plain-like areas that were all affected by the Pleistocene glaciations and are therefore covered by surficial deposits and other features associated with the ice sheets.” The subject site is located in the Central St. Lawrence Lowland, which is generally less than 150 m above sea level.

Geological Maps

The Geological Survey of Canada website on the Urban Geology of the National Capital Area was consulted as part of this assessment. Based on this information, bedrock in the area of the site consists of limestone and shale of the Verulam formation. Overburden soils consist of plain till, with a drift thickness on the order to 0 to 2m.

Water Well Records

A search of the MECPs website for all drilled well records within 250 m of the Phase I Property was conducted on December 12, 2019. Based on the online mapping search results, no new well records were identified on the Phase I Property or within the Phase I Study Area.

Water Bodies and Areas of Natural and Scientific Interest

No natural bodies of water or areas of natural and scientific interest (ANSIs) are known to exist within the Phase I Study Area.

Property Owner Representative Interview

Ms. Maria Martinez of PBC, acting on behalf of the John Howard Society of Ottawa, was interviewed via email as part of this assessment. According to Ms. Martinez, the Phase I Property is a vacant site that is no longer in-use for vehicular parking since the land transfer to the City of Ottawa in the mid-2018. Since then, the subject site had been vacant and unauthorizedly use by the public as a parking lot. The property was barricade in November to deter trespassing onto City land. The City of Ottawa is presently the property owner at the time of issuance of this report.

Ms. Martinez was not aware of any potential environmental concerns regarding the Phase I Property or on neighbouring lands.

Site Reconnaissance

Our site reconnaissance visit was conducted on December 12, 2019. Weather conditions were overcast with a temperature of approximately -3° C. Mr. Nick Sullivan from the Environmental Department of Paterson Group conducted the site inspection. In addition to the site, the uses of neighbouring properties within the Phase I Study Area were also assessed at the time of the site visit.

The site is a vacant, asphaltic concrete paved lot with the entrance fronting Bell Street. A stone retaining wall is present along the perimeter of the parking lot with grass and trees along the property boundaries.

The site is relatively flat with some depressed areas on the central portion of the site. The adjacent properties, Bell Street and Carling Avenue are above the grade of the site, which both slope in a southerly and westerly direction, respectively. The regional topography slopes down in a south-westerly direction towards Dow's Lake.

Site drainage consists mainly of sheet flow to catch basins located along Bell Street with infiltration along the property boundaries. Snow was observed on-site. A concrete pad mounted generator was noted on the neighbouring property to the northeast, down gradient of the subject site. No leaks or staining were observed beneath and/or around the generator. No discoloured vegetation was observed on the property.

No utilities were present on-site. Several monitoring wells were observed across the phase I Property at the time of the assessment. No unidentified substances were

observed on-site. No evidence of current or former railway or spur lines on the subject property was observed at the time of the site inspection. The surrounding properties were also observed during the site visit and are shown on Drawing PE4809-2 - Surrounding Land Use Plan.

Neighbouring Properties

An inspection of the neighbouring properties was conducted from publicly accessible roadways at the time of the site inspection. Land use adjacent to the subject site was as follows:

- North: Residential followed by Maclean Street;
- East: Residential followed by Cambridge Street;
- West: Bell Street South, followed by vacant land used for vehicular parking; and
- South: Carling Avenue followed by residential.

One potentially contaminating activity (PCA), a back-up generator was noted on the neighbouring property to the northeast, down gradient of the subject site. Based on orientation of the generator, its presence is not considered an area of potential concern (APEC). No other off-site PCAs were identified on lands within the Phase I Study Area. Current land use in the Phase I Study area is illustrated on Drawing PE4809-2 - Surrounding Land Use Plan in the Figures section of this report, following the text.

Review and Evaluation of Information

Land Use History

The following tables outline the current and past uses of the Phase I Property.

TABLE 1: Current and Past Use of 289 Carling Avenue (Part of Lots 8, 9 & 11, Lot 10, Plan 31326)				
Year	Property Owner	Description of Property	Property Use	Other Observations from FIPs, Aerial Photographs, Directories, etc.
Prior to 1809	Crown	Unknown	Unknown	No available observations.
1809-1820	John LeBreton	Unknown	Unknown	No available observations.
1820-1853	Levius Sherwood (Estate)	Unknown	Unknown	No available observations.
1853-1868	Hon. George Sherwood	Unknown	Unknown	No available observations.
1868-1891	Emily Sherwood (Estate)	Unknown	Unknown	No available observations.

TABLE 1: Current and Past Use of 289 Carling Avenue (Part of Lots 8, 9 & 11, Lot 10, Plan 31326)				
Year	Property Owner	Description of Property	Property Use	Other Observations from FIPs, Aerial Photographs, Directories, etc.
1891-1900	Sherwood (Estate)	Unknown	Unknown	No available observations.
1900-1900	Federal District Commission	Unknown	Unknown	No available observations.
1900-1912	Federal District Commission	Vacant land	Unknown	1912 FIP depicts the Phase I Property as vacant land and possibly undeveloped.
1912-1928	Federal District Commission	Vacant land	Unknown	1928 aerial photograph shows what appears to be some ground disturbance on the Phase I Property.
1928-1948	Federal District Commission	Storage (warehouse)	Commercial use	1938 aerial photograph shows what appears to be a building on the eastern portion of the site. 1932 FIP depicts the eastern portion of the Phase I Property as occupied by a building noted for storage. 1948 FIP depicts the eastern portion of the Phase I Property as occupied by a storage building owned by the Ottawa Suburban Roads Commission, which coincides with the city directory listing from 1928 to 1947.
1948-1956	Federal District Commission	Vacant	Unknown	1956 FIP depicts the Phase I Property as vacant land.
1956-1972	National Capital Commission (formerly Federal District Commission)	Parking lot	Commercial use	1958 aerial photograph shows the Phase I Property as occupied by a parking lot. 1965 aerial photograph shows the Phase I Property as occupied by a parking lot. 1976 aerial photograph shows the Phase I Property as occupied by a parking lot.
1972-2014	The Minister of Public Works	Parking lot	Commercial use	1991-2014 aerial photographs show the Phase I Property as occupied by a parking lot.
2014-2018	Canada Lands Company CLC Limited	Parking lot	Commercial use	2014-2017 aerial photographs show the Phase I Property as occupied by a parking lot.
2018 – Present	The City of Ottawa	Vacant	Vacant	Personal interview with the property representative.

The current and past uses of the Phase I Property have been either vacant or commercial. Based on the 1925 (revised in 1948) FIP, the former use of the Phase I Property indicates a potential environmental concern, however, it is our opinion that the 2017 Phase II ESA properly addresses any APECs associated with the former use of the Phase I Property.

Potentially Contaminating Activities and Areas of Potential Environmental Concern

As per Table 2 of O.Reg 153/04, several PCAs were identified within the Phase I Study Area in the 2017 Phase I ESA Report (DST). Based on the separation distances and/or orientation with respect to the Phase I Property and the 2017 Phase II ESA findings, it is our opinion that PCAs 2 through 9, as well as the generator off-site are not considered to

result in APECs. The impacted fill material on-site resulting from demolition debris of the former storage building of the Phase I Property is considered to represent or remain an APEC as summarized in Table 2.

TABLE 2: Areas of Potential Environmental Concern					
Area of Potential Environmental Concern	Location of Area of Potential Environmental Concern	Potentially Contaminating Activity	Location of PCA (on-site or off-site)	Contaminants of Potential Concern	Media Potentially Impacted (Groundwater, Soil, and/or Sediment)
APEC 1 Impacted fill resulting from former building demolition debris and/or former use of the storage building.	Entire Phase I Property	Non-specific: Impacted soils	On-site	BTEX PHCs (F ₁ -F ₄) PAHs Metals	Soil (assessed in 2017 Phase II ESA)

It is our opinion that the 2017 Phase II ESA adequately assessed the APEC on the Phase I Property.

PCAs and locations with respect to the Phase I Property are presented on Drawing PE4809-2 – Surrounding Land Use Plan. The PCA that represent an APEC is shown in red on Drawing PE4809-1 – Site Plan.

Contaminants of Potential Concern (CPC)

As noted in Table 2, contaminants of potential concern (CPCs) present in the soil and/or groundwater on the Phase I Property include the following:

- BTEX (benzene, toluene, ethylbenzene, and xylenes);
- PHCs (petroleum hydrocarbons fractions F1-F4);
- PAHs (polycyclic aromatic hydrocarbons); and
- Metals (including mercury);

Conceptual Site Model

Geological and Hydrogeological Setting

The Phase I property is located in an area of limestone and shale of the Verulam formation. Overburden soils consist of glacial till, with a drift thickness on the order to 0 to 1m. Based on information from the previous geotechnical investigation, the overburden depth ranges from 1.1m to 1.9m below the existing ground surface.

The regional topography slopes down towards the southwest. Groundwater is inferred to flow in a south westerly direction towards Dow's Lake.

Contaminants of Potential Concern

The contaminants of concern present in soil on the Phase I Property includes: benzene, PHC (fraction-F4), acenaphthylene, benzo(a)anthracene, benzo(a)pyrene, benzo(b/j)fluoranthene, benzo(g,h,i)perylene, benzo(k)fluoranthene, dibenz(a,h)anthracene, fluoranthene, indeno(1,2,3-cd)pyrene, 2-methylnaphthalene, naphthalene, antimony, arsenic, barium, chromium, lead, molybdenum, silver, zinc, mercury and free cyanide.

Existing Buildings and Structures

The Phase I Property is currently vacant. No utilities are present on the Phase I Property.

Water Bodies and Areas of Natural Significance

No natural bodies of water are present on the Phase I Property or on lands within the Phase I Study Area. Dow's Lake is the closest natural body of water, located approximately 350m southwest of the Phase I Property. No areas of natural significance were identified on the site or in the Phase I Study Area.

Drinking Water Wells

No drinking water wells are located at the subject site or within the Phase I Study Area.

Neighbouring Land Use

Neighbouring land use in the Phase I Study Area consists primarily of residential to the south and north, and mixed-use (commercial and residential) and government to the east and west, respectively. As previously discussed, a back-up generator was observed on the property to the west. Based on the downgradient location of the generator, it is not considered an APEC. No other PCAs were identified on neighbouring lands.

Potentially Contaminating Activities and Areas of Potential Environmental Concerns

One Potentially Contaminating Activity (PCA) was identified on the Phase I Property – the impacted soils resulting from demolition debris of the former storage building is considered to represent or remain an Area of Potential Environmental Concern (APEC).

Based on the previous finding of the 2017 Phase II ESA, it is our opinion that no other PCAs identified on lands within the Phase I Study Area would result in APECs.

Assessment of Uncertainty and/or Absence of Information

The information available for review as part of the preparation of this Phase I ESA is considered to be sufficient to conclude that there is one potentially contaminating activity (PCA) on the Phase I Property that resulted in an area of potential environmental concern (APEC). The presence of this PCA generating an APEC was confirmed by a variety of independent sources. As such, the conclusions of this report are not affected by uncertainty which may be present with respect to the individual sources.

Conclusions

As a result of the additional historical research and follow-up site visit undertaken as part of this assessment in order to meet the requirements of O.Reg. 153/04, as amended, **it is our opinion that a Phase II ESA is required for the subject site.**

Statement of Limitations

This Phase I - Environmental Site Assessment Update report has been prepared in general accordance with Ontario Regulation 153/04, as amended, under the Environmental Protection Act.

The conclusions presented herein are based on information gathered from a limited historical review and field inspection program. The findings of the Phase I - ESA Update are based on a review of readily available geological, historical and regulatory information and a cursory review made at the time of the field assessment.

Should any conditions be encountered at the subject site and/or historical information that differ from our findings, we request that we be notified immediately in order to allow for a reassessment.

This report was prepared for the sole use of John Howard Society of Ottawa. Permission and notification from John Howard Society of Ottawa and Paterson will be required to release this report to any other party.

We trust that this submission satisfies your current requirements. Should you have any questions please contact the undersigned.

Paterson Group Inc.



Mandy Witteman, B.Eng., M.A.Sc.



Mark S. D'Arcy, P.Eng., QP_{ESA}



Report Distribution:

- John Howard Society of Ottawa
- Paterson Group

Figures:

- Figure 1 – Key Plan
- Figure 2 – Topographic Map
- Drawing PE4809-1 – Site Plan
- Drawing PE4809-2 – Surrounding Land Use Plan

Appendix:

- Chain of Title
- 2017 Aerial Photograph
- MECP FOI Response
- HLUI Response Letter
- ERIS Report
- TSSA Correspondence

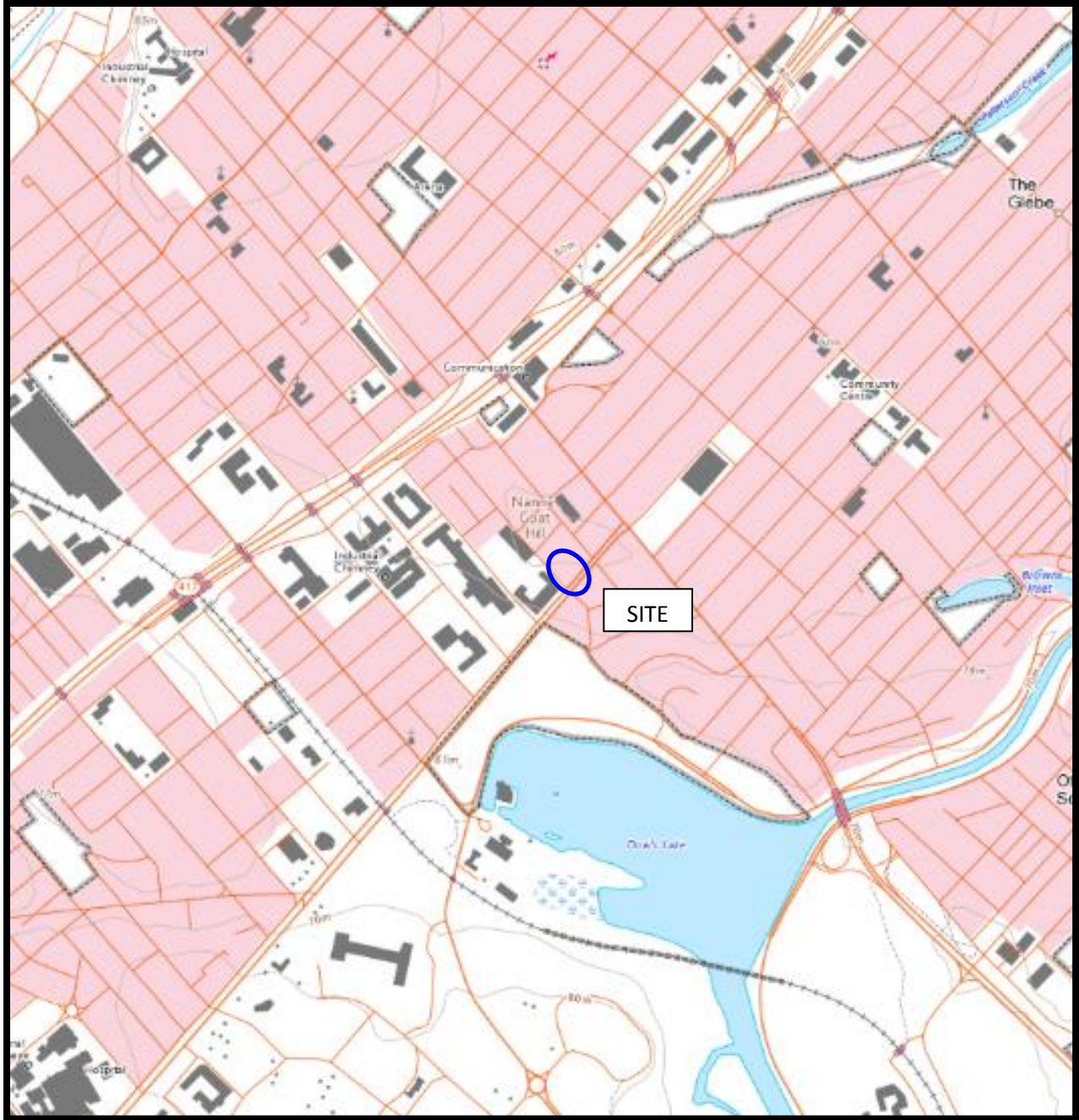
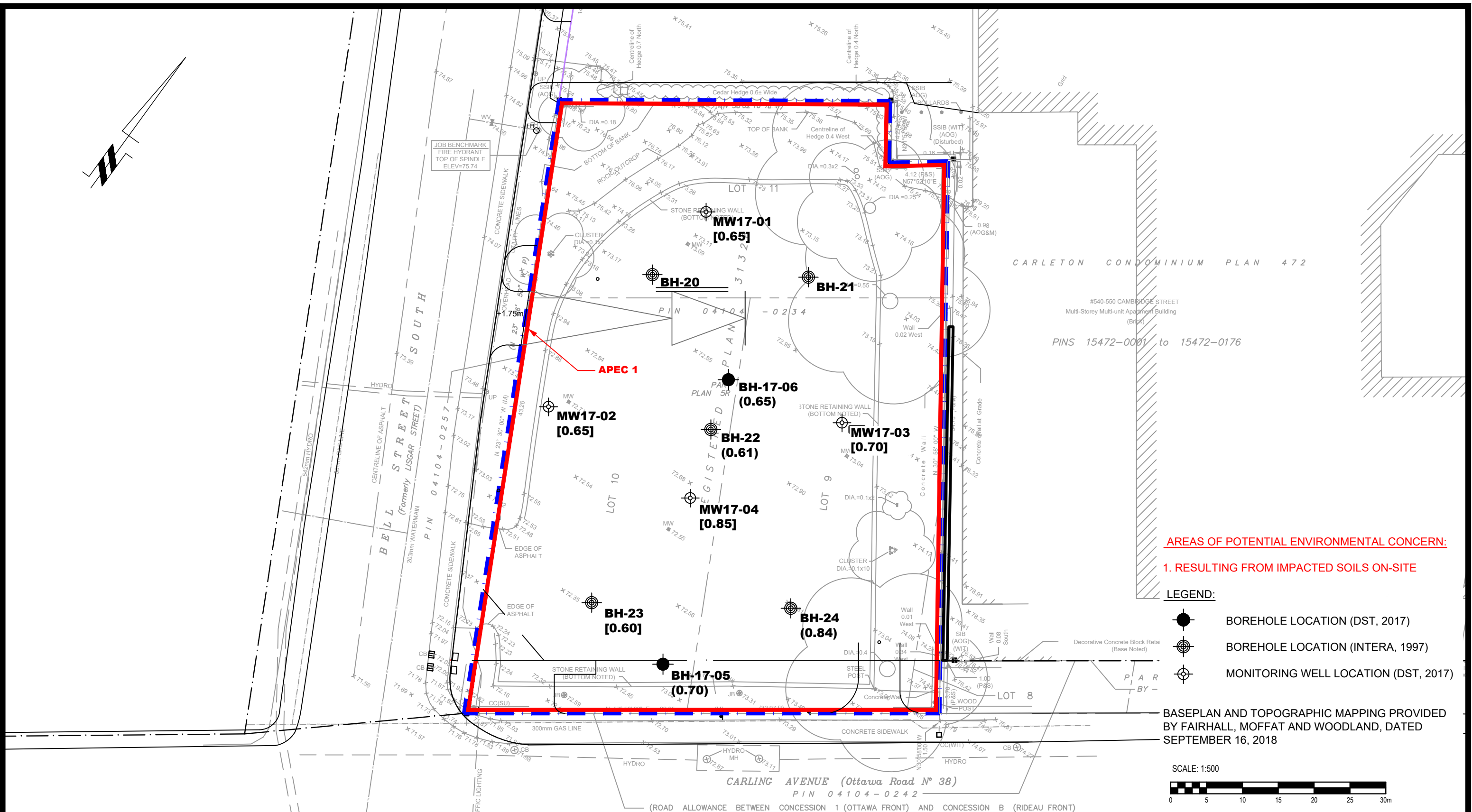
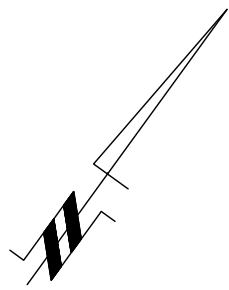


FIGURE 2
TOPOGRAPHIC MAP



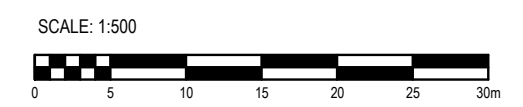
AREAS OF POTENTIAL ENVIRONMENTAL CONCERN:

- 1. RESULTING FROM IMPACTED SOILS ON-SITE

LEGEND:

- BOREHOLE LOCATION (DST, 2017)
- BOREHOLE LOCATION (INTERA, 1997)
- MONITORING WELL LOCATION (DST, 2017)

BASEPLAN AND TOPOGRAPHIC MAPPING PROVIDED BY FAIRHALL, MOFFAT AND WOODLAND, DATED SEPTEMBER 16, 2018



patersongroup
consulting engineers

154 Colonnade Road South
Ottawa, Ontario K2E 7J5
Tel: (613) 226-7381 Fax: (613) 226-6344

NO.	REVISIONS	DATE	INITIAL

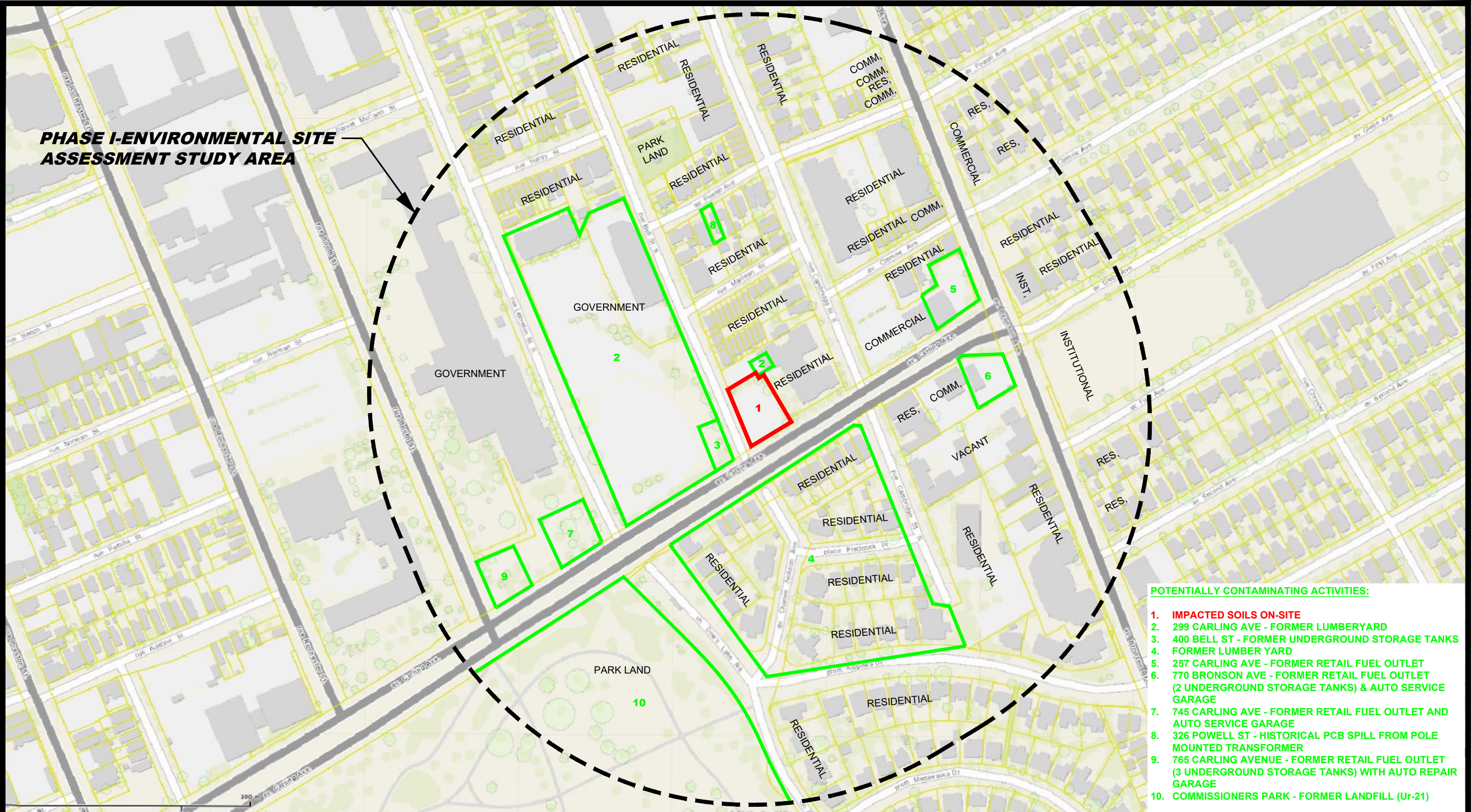
JOHN HOWARD SOCIETY OF OTTAWA
PHASE I ENVIRONMENTAL SITE ASSESSMENT UPDATE
289 CARLING AVENUE
OTTAWA, ONTARIO

SITE PLAN

Scale:	1:500	Date:	01/2020
Drawn by:	RCG	Report No.:	PE4809-LET.01
Checked by:	RG	Dwg. No.:	PE4809-1
Approved by:	SD	Revision No.:	

p:\autocad\drawings\environmental\pe4809\pe4809-1 site plan.dwg

PHASE I-ENVIRONMENTAL SITE ASSESSMENT STUDY AREA



POTENTIALLY CONTAMINATING ACTIVITIES:

1. **IMPACTED SOILS ON-SITE**
2. 299 CARLING AVE - FORMER LUMBERYARD
3. 400 BELL ST - FORMER UNDERGROUND STORAGE TANKS
4. FORMER LUMBER YARD
5. 257 CARLING AVE - FORMER RETAIL FUEL OUTLET
6. 770 BRONSON AVE - FORMER RETAIL FUEL OUTLET (2 UNDERGROUND STORAGE TANKS) & AUTO SERVICE GARAGE
7. 745 CARLING AVE - FORMER RETAIL FUEL OUTLET AND AUTO SERVICE GARAGE
8. 326 POWELL ST - HISTORICAL PCB SPILL FROM POLE MOUNTED TRANSFORMER
9. 765 CARLING AVENUE - FORMER RETAIL FUEL OUTLET (3 UNDERGROUND STORAGE TANKS) WITH AUTO REPAIR GARAGE
10. COMMISSIONERS PARK - FORMER LANDFILL (Ur-21)

patersongroup
consulting engineers

154 Colonnade Road South
Ottawa, Ontario K2E 7J5
Tel: (613) 226-7381 Fax: (613) 226-6344

NO.	REVISIONS	DATE	INITIAL

JOHN HOWARD SOCIETY OF OTTAWA
PHASE I - ENVIRONMENTAL SITE ASSESSMENT UPDATE
289 CARLING AVENUE

OTTAWA,
Title:

SURROUNDING LAND USE PLAN

ONTARIO

Scale: 1:2500

Drawn by: NFRV

Checked by: RG

Approved by: SD

Date: 01/2020

Report No.: PE4809-LET.01

Dwg. No.: **PE4809-2**

Revision No.:

p:\autocad\drawings\environmental\pe4809\pe4809-2.swp.dwg



READ Abstracts Limited

331 Cooper Street, Suite 300, Ottawa, Ontario K2P 0A4

Email: search@readsearch.com

Tel.: 613-236-0664

Fax: 613-236-3677

ENVIRONMENTAL SEARCH

Patersongroup

Attn: Mandy

BRIEF DESCRIPTION OF LAND:

289 Carling Ave., Ottawa

Part of Lots 8, 9, and 11, and Lot 10, Plan 31326 North Carling Ave., East Bell St.

PIN: 04104-0234

LAST REGISTERED OWNER: City of Ottawa

CHAIN OF TITLE (From 2014 to Present):

Deed OC1571819 registered Apr 11, 2014

From Her Majesty the Queen in Right of Canada to Canada Lands Company CLC Limited

Deed OC1980101 registered Mar 21, 2018

From Canada Lands Company CLC Limited to Her Majesty the Queen in Right of Canada

Deed OC1980168 registered Mar 21, 2018

From Her Majesty the Queen in Right of Canada to City of Ottawa



AERIAL PHOTOGRAPH
2017

Ministry of the Environment,
Conservation and Parks

Access and Privacy Office
12th Floor
40 St. Clair Avenue West
Toronto ON M4V 1M2
Tel: (416) 314-4075
Fax: (416) 314-4285

Ministère de l'Environnement, de
la Protection de la nature et des
Parcs

Bureau de l'accès à l'information et
de la protection de la vie privée
12^e étage
40, avenue St. Clair ouest
Toronto ON M4V 1M2
Tél. : (416) 314-4075



January 14, 2020

Mandy Witteman
Paterson Group Inc.
154 Colonnade Road
Ottawa, ON K2E 7J5

Dear Mandy Witteman:

RE: ***Freedom of Information and Protection of Privacy Act Request***
Our File # A-2019-08620, Your Reference PE4809

This letter is in response to your request made pursuant to the *Freedom of Information and Protection of Privacy Act* relating to 289 Carling Avenue, Ottawa.

After a thorough search through the files of the Ministry's Ottawa District Office, Investigations and Enforcement Branch, Environmental Assessment and Permissions Branch, Environmental Monitoring and Reporting Branch, Sector Compliance Branch and Safe Drinking Water Branch, no records were located responsive to your request. To provide you with this response and in accordance with Section 57 of the *Freedom of Information and Protection of Privacy Act*, the fee owed is \$30.00 for 1 hour of search time @ \$30.00 per hour. **We have applied the \$30.00 for this request from your initial payment. This file is now closed.**

You may request a review of my decision by contacting the Information and Privacy Commissioner/Ontario, 2 Bloor Street East, Suite 1400, Toronto, ON M4W 1A8 (800-387-0073 or 416-326-3333). Please note that there is a \$25.00 fee and you only have 30 days from receipt of this letter to request a review.

If you have any questions regarding this matter, please contact Dany Briollais at 416-314-4075 or dany.briollais@ontario.ca.

Yours truly,

A handwritten signature in black ink, appearing to be "Noel Kent", written over a horizontal line.

Noel Kent
Manager, Access and Privacy



File Number: D06-03-20-0002

January 20, 2019

Mandy Witteman
Paterson Group
154 Colonnade Road South
Ottawa, ON
K2E 7J5

Sent via email [mwitteman@patersongroup.ca]

Dear Ms. Witteman,

**Re: Information Request
289 Carling Avenue, Ottawa, Ontario (“Subject Property”)**

Internal Department Circulation

The Planning, Infrastructure and Economic Development Department has the following information in response to your request for information regarding the Subject Property:

- The Environmental Remediation Unit (ERU) has copies of environmental reports that were completed for the subject property on behalf of the City; including a Phase One ESA and a Phase Two ESA (dated 2017).

Search of Historical Land Use Inventory

This acknowledges receipt of the signed Disclaimer regarding your request for information from the City’s Historical Land Use Inventory (HLUI 2005) database for the Subject Property.

A search of the HLUI database revealed the following information:

- There are no activities associated with the Subject Property.

The HLUI database was also searched for activity associated with properties located within 250m of the Subject Property. The search revealed the following:

- There are 55 activities associated with properties located within 250m of the Subject Property.

*Shaping our future together
Ensemble, formons notre avenir*

City of Ottawa
Planning, Infrastructure and Economic
Development Department

110 Laurier Avenue West, 4th Floor
Ottawa, ON K1P 1J1
Tel: (613) 580-2424 ext. 21690
Fax: (613) 560-6006
www.ottawa.ca

Ville d'Ottawa
Services de la planification, de l'infrastructure et
du développement économique

110, avenue Laurier Ouest, 4e étage
Ottawa (Ontario) K1P 1J1
Tél.: (613) 580-2424 ext. 21690
Télééc: (613) 560-6006
www.ottawa.ca

Please note that certain activities have been identified to have a PIN Certainty of “2”. This identifier acknowledges that there is some uncertainty about the exact location of the land use activity and that the activity may or may not have been located on the property. All database entries with a PIN Certainty of “2” require independent verification as to their precise location.

A site map and table have been included to show the location of the Subject Property as well as the location of all the activities noted above, including the HLUI database’s location of the Activity Numbers with a PIN Certainty of “2”.

Additional information may be obtained by contacting:

Ontario’s Environmental Registry

The Environmental Registry found at <http://www.ebr.gov.on.ca/ERS-WEB-External/> contains "public notices" about environmental matters being proposed by all government ministries covered by the Environmental Bill of Rights. The public notices may contain information about proposed new laws, regulations, policies and programs or about proposals to change or eliminate existing ones. By using key words i.e. name of proponent/owner and the address one can ascertain if there is any information on the proponent and address under the following categories: Ministry, keywords, notice types, Notice Status, Acts, Instruments and published date (all years).

The Ontario Land Registry Office

Registration of real property is recorded in the Ontario Land Registry Office through the Land Titles Act or the Registry Act. Documents relating to title and other agreements that may affect your property are available to the public for a fee. It is recommended that a property search at the Land Registry Office be included in any investigation as to the historic use of your property. The City of Ottawa cannot comment on any documents to which it is not a party.

Court House
161 Elgin Street 4th Floor
Ottawa ON K2P 2K1
Tel: (613) 239-1230
Fax: (613) 239-1422

Please note, as per the HLUI Disclaimer, that the information contained in the HLUI database has been compiled from publicly available records and other sources of information. The HLUI may contain erroneous information given that the records used as sources of information may be flawed. For instance, changes in municipal addresses over time may introduce error. Accordingly, all information from the HLUI database is provided on an “as is” basis with no representation or warranty by the City with respect to the information’s accuracy or exhaustiveness in responding to the request.

Furthermore, the HLUI database and the results of this search in no way confirm the presence or absence of contamination or pollution of any kind. This information is provided on the assumption that it will not be relied upon by any person for any purpose whatsoever. The City of Ottawa denies all liability to any persons attempting to rely on any information provided from the HLUI database.

Please note that in responding to your request, the City of Ottawa does not guarantee or comment on the environmental condition of the Subject Property. You may wish to contact the Ontario Ministry of Environment and Climate Change for additional information.

If you have any further questions or comments, please contact Jeffrey Ren at 613-580-2424 ext. 14743 or HLUI@ottawa.ca

Sincerely,

A handwritten signature in black ink, appearing to read "Jeffrey Ren". The signature is fluid and cursive, with a horizontal line underlining the name.

Jeffrey Ren

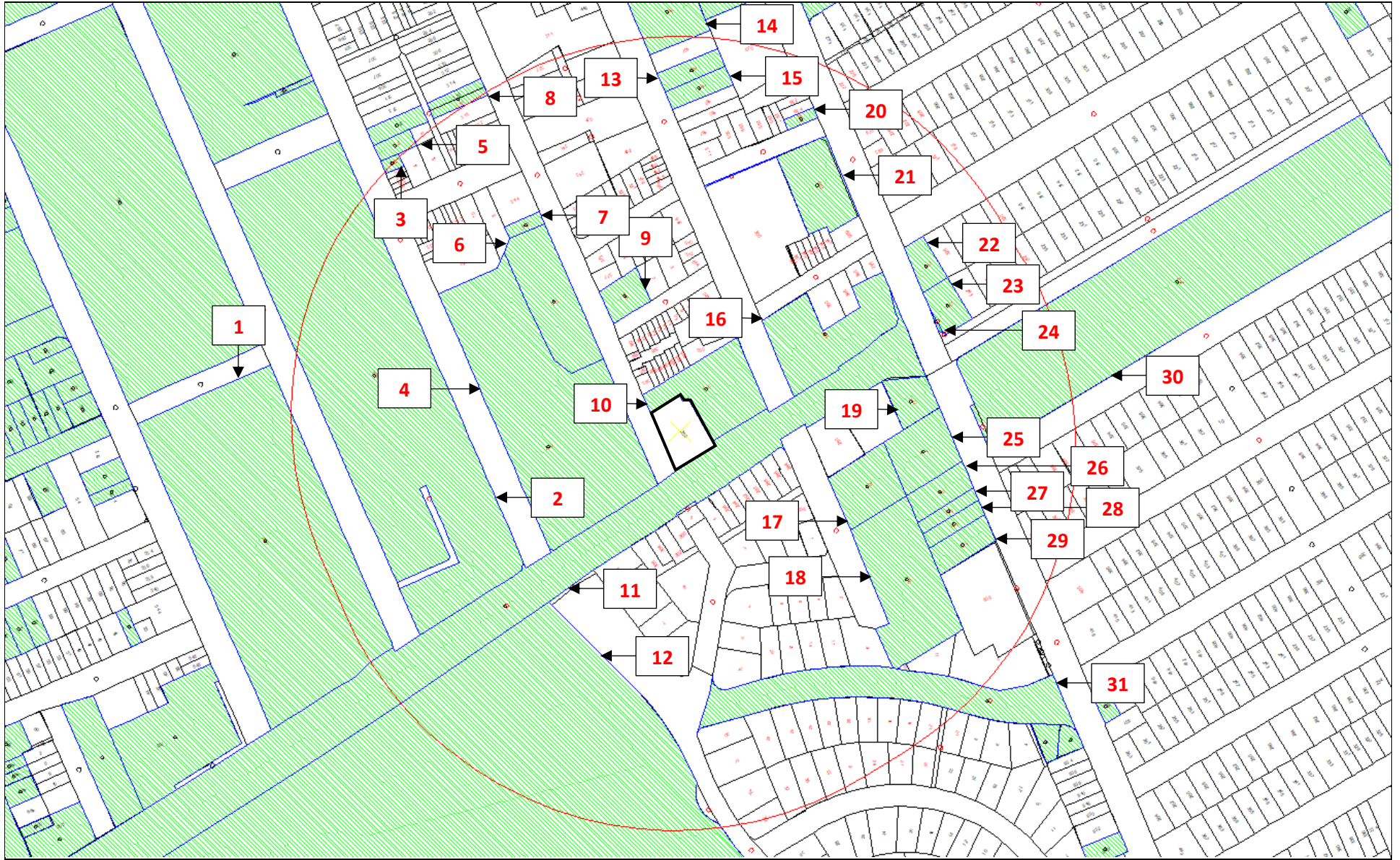
Per:

Michael Boughton, MCIP, RPP
Senior Planner
Development Review East
Planning Services
Planning, Infrastructure and Economic Development Department

MB/JR

Enclsoures.

cc: File no. D06-03-20-0002



Address: 289 Carling Avenue
 Ottawa, ON
File No.: D06-03-20-0002
Prepared By: Jeffrey Ren

Legend:

- 00 Area Number
- Subject Site
- 250 m Buffer

Scale: 1 : N/A



Area	Associated HLUI Activities	Associated HLUI Activities with a PIN Certainty of "2" *
Subject Property	No Associated HLUI Activities	
1	10325, 14778, 3069, 5329, 7383	13952
2	10702, 12136, 15082, 3068, 4380, 5499, 5508, 6320	6487
3	4109	
4	5279, 6490	7184
5	4109, 5850	
6	10609	
7	10609	
8	4535, 4586	
9	5075	
10	9978	
11	14515	
12	14515	6488
13	2742	15049
14	9468	
15	7961	
16	12881, 8340, 9842	2339
17	12492, 13600, 14827, 5531	
18		8289



19	5211	
20	14060	
21	10217, 6144	
22	10605	
23	10605	
24	10605	
25	10431, 10527, 1969	
26	3598, 4341	8289
27	2763, 3598	8289
28	7809	8289
29	7809, 7908	8289
30	5912	
31		7166

*This identifier acknowledges that there is some uncertainty about the exact location of the land use activity and that the activity may or may not have been located on the property. All database entries with a PIN Certainty of "2" require independent verification as to their precise location.



Historical Land Use Inventory

Adjacent Properties within 250 m

Area & Activity Numbers



Historical Land Use Inventory

Area 1 Activity Numbers



CITY OF OTTAWA

HLUI ID: __679GBT

AREA (Square Metres): 22579.655

Report: RPTC_OT_DEV0122

Run On: 16 Jan 2020 at: 16:46:25

Study Year
1998

PIN
041040150

Multi-NAIC
Y

Multiple Activities
Y

Activity ID: 10325 Multiple PINS: N

PIN Certainty: 1 Previous Activity ID(s) : 1126

Related PINS: 041040150

Name: PHELPS CONSTRUCTION CO. LIMITED

Address: 12 PAMILLA STREET, OTTAWA

Facility Type: Industrial Construction (Other Than Buildings)

Comments 1:

Comments 2:

Generator Number:

Storage Tanks:

HL References 1: M.1900, M.1910, M.1920, M.1930, M.1940, M.1950

HL References 2:

HL References 3:

NAICS	SIC
237310	411
237110	411
237120	411

Company Name

Phelps Construction Co. Ltd.

Year of Operation

c. 1950



CITY OF OTTAWA
HLUI ID: __679GBT
AREA (Square Metres): 22579.655

Report: RPTC_OT_DEV0122

Run On: 16 Jan 2020 at: 16:46:25

Study Year
1998

PIN
041040150

Multi-NAIC
Y

Multiple Activities
Y

Activity ID: 14778 **Multiple PINS:** N
PIN Certainty: 1 **Previous Activity ID(s) :** 2576
Related PINS: 041040150
Name: URANIUM CANADA LIMITED
Address: 580 BOOTH STREET, OTTAWA
Facility Type: Industrial Chemicals Industries n.e.c.
Comments 1:
Comments 2:
Generator Number:
Storage Tanks:
HL References 1: M.1960, M.1970, M.1980
HL References 2:
HL References 3:

NAICS	SIC
325110	371
325189	371
325410	371
325610	371
325313	371
325120	371
325130	371
325181	371

Company Name	Year of Operation
Uranium Canada Ltd.	c. 1980



CITY OF OTTAWA

HLUI ID: __679GBT

AREA (Square Metres): 22579.655

Report: RPTC_OT_DEV0122

Run On: 16 Jan 2020 at: 16:46:25

Study Year
1998

PIN
041040150

Multi-NAIC
Y

Multiple Activities
Y

Activity ID: 3069 Multiple PINS: N

PIN Certainty: 1 Previous Activity ID(s) : 4679

Related PINS: 041040150

Name: CARLING GARAGE & JOS. A. DIOTTE AUTO

Address: CARLING AVENUE, OTTAWA

Facility Type: Motor Vehicle Repair Shops

Comments 1: FIP1912, FIP1922 - vacant lot FIP1956 - tanks still there but blank building - to be demolished

Comments 2: 773-783

Generator Number:

Storage Tanks: 2 UST

HL References 1: M.1900, M.1910, M.1920, M.1930, M.1940, M. 1949, M.1950; FIP1901-126-759,vol2; FIP1912-125-759,vol2; FIP1922-125-759A,vol2; FIP1948-119-759A; FIP1956-119-3-759A

HL References 2:

HL References 3:

NAICS	SIC
811199	633
811112	635
447190	633
811119	635
447110	633
811121	635

Company Name

Year of Operation

Gordon's Garage

c. 1940

Carling Garage & Jos. A. Diotte Auto

c. 1948-1956



CITY OF OTTAWA

HLUI ID: __679GBT

AREA (Square Metres): 22579.655

Report: RPTC_OT_DEV0122

Run On: 16 Jan 2020 at: 16:46:25

Study Year
1998

PIN
041040150

Multi-NAIC
Y

Multiple Activities
Y

Activity ID: 5329 Multiple PINS: N

PIN Certainty: 1 Previous Activity ID(s) :

Related PINS: 041040150

Name: FED-PUBLIC WORKS
Address: 580 BOOTH STREET, GLOUCESTER
Facility Type: General Administrative Services

Comments 1:

Comments 2:

Generator Number:

Storage Tanks:

HL References 1:

HL References 2:

HL References 3: 2005 Property Assessment

NAICS SIC
911910 0

Company Name	Year of Operation
FED-PUBLIC WORKS	c. 2001
FED-PUBLIC WORKS	c. 2005
FED-NATURAL RESOURCES	c. 2001
FED-NATURAL RESOURCES	c. 2003



Historical Land Use Inventory

Area 2 Activity Numbers



CITY OF OTTAWA

HLUI ID: __679GD0

AREA (Square Metres): 28269.095

Report: RPTC_OT_DEV0122

Run On: 16 Jan 2020 at: 16:47:06

Study Year
1998

PIN
041040152

Multi-NAIC
Y

Multiple Activities
Y

Activity ID: 10702 Multiple PINS: N

PIN Certainty: 1 Previous Activity ID(s) :

Related PINS: 041040152

Name: PUBLIC WORKS AND GOVERNMENT SERVICES CANADA

Address: 601 BOOTH STREET, OTTAWA

Facility Type: Services to Buildings and Dwellings

Comments 1:

Comments 2: La Promenade

Generator Number: ON0144787

Storage Tanks:

HL References 1:

HL References 2:

HL References 3: 2003 PID

NAICS	SIC
911910	0
561799	0
911290	0

Company Name	Year of Operation
PUBLIC WORKS AND GOVERNMENT SERVICES CANADA	c. 2003
PUBLIC WORKS AND GOVERNMENT SERVICES CANADA	c. 2005
PUBLIC WORKS AND GOVERNMENT SERVICES CANADA	c. 2000



CITY OF OTTAWA

HLUI ID: __679GD0

AREA (Square Metres): 28269.095

Report: RPTC_OT_DEV0122

Run On: 16 Jan 2020 at: 16:47:06

Study Year
1998

PIN
041040152

Multi-NAIC
Y

Multiple Activities
Y

Activity ID: 12136 Multiple PINS: N

PIN Certainty: 1 Previous Activity ID(s) : 663

Related PINS: 041040152

Name: ROBERT CARE SERVICE STATION

Address: 745 CARLING AVENUE, OTTAWA

Facility Type: Gasoline Service Stations

Comments 1: Storage Tanks run at right angles to Carling ave

Comments 2:

Generator Number:

Storage Tanks: Three (3) Underground gasoline tanks. FIP1948, FIP1956

HL References 1: M.1900, M.1910, M.1920, M.1930, M.1940, M.1949, M.1950, M.1956; FIP1901-126-752, Vol2; FIP1912-126-752, Vol2; FIP1922-126-752, Vol2; FIP1948-119-752; FIP1956-119-4-752

HL References 2:

HL References 3:

NAICS	SIC
811199	633
447110	633
447190	633

Company Name

Year of Operation

Robert Care Service Station	c. 1940-1956
Supertest Service Station	c. 1940-1950
C. Lebreton Service Station	c. 1950



CITY OF OTTAWA

HLUI ID: __679GD0

AREA (Square Metres): 28269.095

Report: RPTC_OT_DEV0122

Run On: 16 Jan 2020 at: 16:47:06

Study Year
1998

PIN
041040152

Multi-NAIC
Y

Multiple Activities
Y

Activity ID: 15082 Multiple PINS: N

PIN Certainty: 1 Previous Activity ID(s) : 1553

Related PINS: 041040152

Name: Department of Energy, Mines & Resources

Address: 300 LEBRETON ST, OTTAWA

Facility Type: Government Department

Comments 1:

Comments 2:

Generator Number:

Storage Tanks:

HL References 1: M.1960, M.1970, M.1980

HL References 2:

HL References 3:

NAICS	SIC
0	817

Company Name

Year of Operation

Department of Energy, Mines & Resources



CITY OF OTTAWA

HLUI ID: __679GD0

AREA (Square Metres): 28269.095

Report: RPTC_OT_DEV0122

Run On: 16 Jan 2020 at: 16:47:06

Study Year
1998

PIN
041040152

Multi-NAIC
Y

Multiple Activities
Y

Activity ID: 4380 Multiple PINS: N

PIN Certainty: 1 Previous Activity ID(s) :

Related PINS: 041040152

Name: NATIONAL DEFENSE

Address: 615 BOOTH STREET, OTTAWA

Facility Type: Defence Services

Comments 1: MAPPING & CHARTING ESTABLISHMENT

Comments 2:

Generator Number: ON2487206

Storage Tanks:

HL References 1:

HL References 2:

HL References 3: 2000 PID

NAICS	SIC
911110	0

Company Name

Year of Operation

DEPARTMENT OF NATIONAL DEFENCE CFSU (O)

c. 2003

NATIONAL DEFENSE

c. 2000



CITY OF OTTAWA

HLUI ID: __679GD0

AREA (Square Metres): 28269.095

Report: RPTC_OT_DEV0122

Run On: 16 Jan 2020 at: 16:47:06

Study Year
1998

PIN
041040152

Multi-NAIC
Y

Multiple Activities
Y

Activity ID: 5499 Multiple PINS: N

PIN Certainty: 1 Previous Activity ID(s) :

Related PINS: 041040152

Name: FED-FISHERIES

Address: 615 BOOTH STREET,

Facility Type: General Administrative Services

Comments 1:

Comments 2:

Generator Number:

Storage Tanks:

HL References 1:

HL References 2:

HL References 3: 2001 Employment Survey

NAICS	SIC
911910	0

Company Name

FED-FISHERIES

Year of Operation

c. 2001



CITY OF OTTAWA

HLUI ID: __679GD0

AREA (Square Metres): 28269.095

Report: RPTC_OT_DEV0122

Run On: 16 Jan 2020 at: 16:47:06

Study Year
1998

PIN
041040152

Multi-NAIC
Y

Multiple Activities
Y

Activity ID: 5508 Multiple PINS: N

PIN Certainty: 1 Previous Activity ID(s) :

Related PINS: 041040152

Name: FED-NATURAL RESOURCES
Address: 601 BOOTH STREET, OTTAWA

Facility Type: Protective Services

Comments 1: GEOLOGICAL SURVEY OF CANADA

Comments 2:

Generator Number: ON0269503

Storage Tanks:

HL References 1:

HL References 2:

HL References 3: 2000 PID

NAICS	SIC
911910	0
911290	0

Company Name	Year of Operation
FED-NATURAL RESOURCES	c. 2000
FED-NATURAL RESOURCES	c. 2001



CITY OF OTTAWA

HLUI ID: __679GD0

AREA (Square Metres): 28269.095

Report: RPTC_OT_DEV0122

Run On: 16 Jan 2020 at: 16:47:06

Study Year
1998

PIN
041040152

Multi-NAIC
Y

Multiple Activities
Y

Activity ID: 6320 Multiple PINS: N
 PIN Certainty: 1 Previous Activity ID(s) : 3221
 Related PINS: 041040152
 Name: MAPPING A(SEE & USE ON2487206)MENT
 Address: 615 BOOTH STREET, OTTAWA
 Facility Type: Combined Publishing and Printing Industries
 Comments 1:
 Comments 2:
 Generator Number: ON1932200
 Storage Tanks:
 HL References 1: M.1960, M.1970, M.1980; PID1994
 HL References 2:
 HL References 3: 2000 PID

NAICS	SIC
511130	0
511110	284
511120	284
911910	815
512230	284
511130	284
512230	0

Company Name	Year of Operation
Geologic Survey of Canada	c. 1960-1980
MAPPING A(SEE & USE ON2487206)MENT	c. 2000
Mapping and Charting Establishment	c. 1994



CITY OF OTTAWA

HLUI ID: __679GD0

AREA (Square Metres): 28269.095

Report: RPTC_OT_DEV0122

Run On: 16 Jan 2020 at: 16:47:06

Study Year
1998

PIN
041040152

Multi-NAIC
Y

Multiple Activities
Y

Activity ID: 6487

Multiple PINS: Y

PIN Certainty: 2

Previous Activity ID(s) : 925

Related PINS: 041040152

Name: J. R BOOTH'S LUMBER YARD

Address: BOOTH STREET, OTTAWA

Facility Type: Lumber and Building Materials, Wholesale

Comments 1: In 1930 Company was located after Plymouth and CPR tracks, before # 619 Booth. In 1920 it was after Plymouth but before the CPR tracks and #619 Booth

Comments 2:

Generator Number:

Storage Tanks:

HL References 1: M.1900, M.1910, M.1920, M.1930, M.1940, M.1949, M.1950, M.1956; FIP1901-126-752, Vol2; FIP1912-126-752, Vol2; FIP1922-126-752, Vol2; FIP1948-119-752, Vol2; FIP1956-119-4-752

HL References 2:

HL References 3:

NAICS	SIC
444190	563
444110	563
416340	563
416310	563
416320	563
444120	563

Company Name

J. R Booth's Lumber Yard

Year of Operation

c. 1912-1940



Historical Land Use Inventory

Area 3 Activity Numbers



Historical Land Use Inventory

Area 4 Activity Numbers



CITY OF OTTAWA

HLUI ID: __679G6Z

AREA (Square Metres): 13671.614

Report: RPTC_OT_DEV0122

Run On: 16 Jan 2020 at: 16:47:54

Study Year
1998

PIN
041040154

Multi-NAIC
Y

Multiple Activities
Y

Activity ID: 5279 Multiple PINS: N
 PIN Certainty: 1 Previous Activity ID(s) : 5731
 Related PINS: 041040154

Name: FEDERAL DISTRICT COMMISSION
 Address: 291 CARLING AVENUE, OTTAWA
 Facility Type: Motor Vehicles, Wholesale
 Comments 1:
 Comments 2:

Generator Number:

Storage Tanks: FIP1956 -One UST, gasoline.

HL References 1: M.1920, M.1949, M.1956; FIP1901-112A-753,Vol2; FIP1912-126-753,Vol2; FIP1922-126-753,Vol2; FIP1948-119-753; FIP1956-119-4-753

HL References 2:

HL References 3:

NAICS	SIC
415190	551
332710	308
415120	551
333619	308
911910	815
811111	551
811112	635
811119	635
336310	308
811121	635
336350	308
415110	551
811310	551

Company Name

Federal District Commission

Year of Operation

c. 1956



CITY OF OTTAWA

HLUI ID: __679G6Z

AREA (Square Metres): 13671.614

Report: RPTC_OT_DEV0122

Run On: 16 Jan 2020 at: 16:47:54

Study Year
1998

PIN
041040154

Multi-NAIC
Y

Multiple Activities
Y

Activity ID: 6490 Multiple PINS: N
PIN Certainty: 1 Previous Activity ID(s) : 5732

Related PINS: 041040154

Name: J. R. BOOTH -LUMBER YARD
Address: 291 CARLING AVENUE, OTTAWA
Facility Type: Lumber and Building Materials, Wholesale

Comments 1:

Comments 2:

Generator Number:

Storage Tanks:

HL References 1: M.1920, M.1949, M.1956; FIP1901-112A-753,Vol2; FIP1912-126-753,vol2; FIP1922-126-753, Vol2;
FIP1948-119-753; FIP1956-119-4-753

HL References 2:

HL References 3:

NAICS	SIC
444120	563
493190	479
416320	563
416340	563
444110	563
321111	251
321112	251
416310	563
444190	563
321920	251
493130	479
321919	251
493120	479

Company Name

J. R. Booth -Lumber Yard

Year of Operation

c. 1901



CITY OF OTTAWA

HLUI ID: __679G6Z

AREA (Square Metres): 13671.614

Report: RPTC_OT_DEV0122

Run On: 16 Jan 2020 at: 16:47:54

Study Year
1998

PIN
041040154

Multi-NAIC
Y

Multiple Activities
Y

Activity ID: 7184

Multiple PINS: N

PIN Certainty: 2

Previous Activity ID(s) : 1792

Related PINS: 041040154

Name: J.R. BOOTH -QUARRY

Address: 374 BELL STREET, OTTAWA

Facility Type: Stone Quarries

Comments 1: Quarry fills the whole block between Lebreton and Bell as well as half a block between Carling and Henry.

Comments 2:

Generator Number:

Storage Tanks:

HL References 1: FIP1901-112A-753,Vol2; FIP1912-127-753,Vol2; FIP1912-126-753,Vol2; FIP1922-126-753,Vol2; FIP1922-112-753,Vol2; FIP1948-119-753; FIP1956-119-4-753, M.1920, M.1921, M.1922, M.1923, M.1949, M.1956

HL References 2:

HL References 3:

NAICS	SIC
212315	81
212314	81
212316	81
212317	81

Company Name

J.R. Booth -Quarry

Year of Operation

c. 1921-1923



Historical Land Use Inventory

Area 5 Activity Numbers



CITY OF OTTAWA

HLUI ID: __679BOA

AREA (Square Metres): 334.463

Report: RPTC_OT_DEV0122

Run On: 16 Jan 2020 at: 16:48:17

Study Year
2005

PIN
041040184

Multi-NAIC
Y

Multiple Activities
Y

Activity ID: 4109 Multiple PINS: N
 PIN Certainty: 1 Previous Activity ID(s) : 5198
 Related PINS: 041040184
 Name: D & M FIXTURES INC.
 Address: 321 LEBRETON STREET, OTTAWA
 Facility Type: Sash, Door and Other Millwork Industries
 Comments 1:
 Comments 2:
 Generator Number:
 Storage Tanks:
 HL References 1: SC98
 HL References 2:
 HL References 3: 2001 Employment Survey

NAICS	SIC
321215	254
321911	254
337110	0
321992	254
337110	254

Company Name	Year of Operation
D & M FIXTURES INC.	c. 2001
D & M Fixtures	c. 1998



CITY OF OTTAWA
HLUI ID: __679BOA
AREA (Square Metres): 334.463

Report: RPTC_OT_DEV0122

Run On: 16 Jan 2020 at: 16:48:17

Study Year
2005

PIN
041040184

Multi-NAIC
Y

Multiple Activities
Y

Activity ID: 5850 **Multiple PINS:** N

PIN Certainty: 1 **Previous Activity ID(s) :**

Related PINS: 041040184

Name: GEMINI PROJECTS
Address: 321 LEBRETON STREET SOUTH,

Facility Type: Structural and Related Work

Comments 1: 321

Comments 2:

Generator Number:

Storage Tanks:

HL References 1:

HL References 2:

HL References 3: 2005 Select Phone

NAICS	SIC
337110	0
238130	0
238350	0

Company Name	Year of Operation
GEMINI PROJECTS	c. 2001
GEMINI PROJECTS	c. 2005



Historical Land Use Inventory

Area 6 Activity Numbers



CITY OF OTTAWA

HLUI ID: __679F02

AREA (Square Metres): 3317.141

Report: RPTC_OT_DEV0122

Run On: 16 Jan 2020 at: 16:48:44

Study Year
1998

PIN
041040157

Multi-NAIC
Y

Multiple Activities
N

Activity ID: 10609 Multiple PINS: Y

PIN Certainty: 1 Previous Activity ID(s) : 2021

Related PINS: 041040157

Name: OTTAWA PUBLIC SCHOOL BOARD GARAGE

Address: BELL STREET, OTTAWA

Facility Type: Motor Vehicles, Wholesale

Comments 1: 352 to 360

Comments 2:

Generator Number:

Storage Tanks:

HL References 1: M.1920, M.1949, M.1956, M.1960, M.1970, M.1980; FIP1901-112A-753,Vol2; FIP1912-127-753,Vol2; FIP1948-119-753; FIP1956-119-4-753

HL References 2:

HL References 3:

NAICS	SIC
415190	551
811121	635
415110	551
811112	635
415120	551
811111	551
811119	635
811310	551

Company Name

Ottawa Public School Board

Year of Operation

c. 1956-1960



Historical Land Use Inventory

Area 7 Activity Numbers



CITY OF OTTAWA

HLUI ID: __679C48

AREA (Square Metres): 243.258

Report: RPTC_OT_DEV0122

Run On: 16 Jan 2020 at: 16:49:13

Study Year
1998

PIN
041040172

Multi-NAIC
Y

Multiple Activities
N

Activity ID: 10609 Multiple PINS: Y

PIN Certainty: 1 Previous Activity ID(s) : 2021

Related PINS: 041040157

Name: OTTAWA PUBLIC SCHOOL BOARD GARAGE

Address: BELL STREET, OTTAWA

Facility Type: Motor Vehicles, Wholesale

Comments 1: 352 to 360

Comments 2:

Generator Number:

Storage Tanks:

HL References 1: M.1920, M.1949, M.1956, M.1960, M.1970, M.1980; FIP1901-112A-753,Vol2; FIP1912-127-753,Vol2; FIP1948-119-753; FIP1956-119-4-753

HL References 2:

HL References 3:

NAICS	SIC
415190	551
811121	635
415110	551
811112	635
415120	551
811111	551
811119	635
811310	551

Company Name

Ottawa Public School Board

Year of Operation

c. 1956-1960



Historical Land Use Inventory

Area 8 Activity Numbers



CITY OF OTTAWA
HLUI ID: __679EIR
AREA (Square Metres): 507.642

Report: RPTC_OT_DEV0122
 Run On: 16 Jan 2020 at: 16:49:56

Study Year
1998

PIN
041040195

Multi-NAIC
Y

Multiple Activities
Y

Activity ID: 4535 **Multiple PINS:** N

PIN Certainty: 1 **Previous Activity ID(s) :**

Related PINS: 041040195

Name: ENGLISH MOTORS
Address: 316 BELL STREET SOUTH,
Facility Type: Motor Vehicles, Wholesale
Comments 1:
Comments 2:

Generator Number:

Storage Tanks:

HL References 1:

HL References 2:

HL References 3: 2005 Select Phone

NAICS	SIC
811111	0

Company Name	Year of Operation
ENGLISH MOTORS	c. 2001
ENGLISH MOTORS	c. 2005



CITY OF OTTAWA
HLUI ID: __679EIR
AREA (Square Metres): 507.642

Report: RPTC_OT_DEV0122

Run On: 16 Jan 2020 at: 16:49:56

Study Year
1998

PIN
041040195

Multi-NAIC
Y

Multiple Activities
Y

Activity ID: 4586 **Multiple PINS:** N

PIN Certainty: 1 **Previous Activity ID(s) :** 653

Related PINS: 041040195

Name: ERIC AND OSCAR'S AUTO
Address: 316 BELL STREET SOUTH, OTTAWA
Facility Type: Motor Vehicle Repair Shops

Comments 1:

Comments 2:

Generator Number:

Storage Tanks: Two USTs

HL References 1: M.1900, M.1910, M.1920, M.1930, M.1940, M.1948, M.1950, M.1955, M.1960, M.1970, M.1980; SC98; FIP1901-112A-746,Vol2; FIP1912-127-746B, Vol2; FIP1922-127-746B,Vol2; FIP1948-119-746B; FIP1956-119-2-746B

HL References 2:

HL References 3: 2005 Property Assessment

NAICS	SIC
811121	0
811199	0
811119	0
811112	635
811112	0
447190	633
811111	0
447110	633
811121	635
811119	635
811199	633

Company Name	Year of Operation
ERIC AND OSCAR'S AUTO	c. 2005
English Motors	c. 1948-1998
L + S Garage	c. 1930-1940
Gray's Garage	c. 1950



Historical Land Use Inventory

Area 9 Activity Numbers



CITY OF OTTAWA
HLUI ID: __679010
AREA (Square Metres): 758.924

Report: RPTC_OT_DEV0122
Run On: 16 Jan 2020 at: 16:50:26

Study Year
2005

PIN
041040225

Multi-NAIC
N

Multiple Activities
N

Activity ID: 5075 **Multiple PINS:** N

PIN Certainty: 1 **Previous Activity ID(s) :**

Related PINS: 041040225

Name: ECHAFAUDAGES-FAST (OTTAWA) INC.

Address: 385 BELL STREET, OTTAWA

Facility Type: Service Industries Incidental to Air Transport

Comments 1:

Comments 2:

Generator Number:

Storage Tanks:

HL References 1:

HL References 2:

HL References 3: 2001 Employment Survey

NAICS	SIC
532410	0

Company Name

ECHAFAUDAGES-FAST (OTTAWA) INC.

Year of Operation

c. 2001



Historical Land Use Inventory

Area 10 Activity Numbers



Historical Land Use Inventory

Area 11 Activity Numbers



CITY OF OTTAWA
HLUI ID: __679GBP

Report: RPTC_OT_DEV0122
 Run On: 16 Jan 2020 at: 16:51:22

AREA (Square Metres): 22222.184

Study Year
1998

PIN
041040242

Multi-NAIC
Y

Multiple Activities
N

Activity ID: 14515 **Multiple PINS:** Y
PIN Certainty: 1 **Previous Activity ID(s) :** 6190, 6060, 6064, 6082, 6077, 6084, 6094, 6095, 6098, 6099, 6102, 6103, 6105, 6108, 6109, 6110, 6111, 6112, 6115, 6117, 6121, 6122, 6124, 6125, 6127, 6129, 6130, 6190, 6191, 6192, 6193, 6198, 6200, 6202, 6203, 6238, 6240, 6243, 6245, 6280, 6282, 6284, 62

Related PINS: 041330051

Name: UNNAMED WASTE DISPOSAL SITE

Address: , OTTAWA

Facility Type: Other Utility Industries n.e.c.

Comments 1: UTM = 445870E, 5028130N, map 31G/5. Site #X1102 of closed sites in the MOE inventory (pg134).

Comments 2:

Generator Number:

Storage Tanks:

HL References 1: 1991-WDSI/WMB/MOE; RBE 1992; MC Staff, 19/02/99; 1922DMD-TM-Ottawa-Sheet #14, 1948DND-ASE-NTS-31G/5, 1967-EMR-SMB-NTS-31G/5-7th ed., 1985-EMR-SMB-NTS-31G/5- 11th ed., City of Gloucester-File #8-400-Box 130;

HL References 2: City of Gloucester File # 6-79A: Subject-Health/Dumping -Box 75 -28/12/64; 1938-39-DND-ASE-NTS-31B/13W-2nd ed., 1964-DND-MCE-NTS-31B/13-3rd ed., 1976-EMR-SMB-NTS-31B/13-4th ed., 1979-EMR-SMB-NTS-31B/13-5th ed.

HL References 3:

NAICS	SIC
562210	499
221330	499
221320	499
562920	499
562990	499



CITY OF OTTAWA

HLUI ID: __679GBP

AREA (Square Metres): 22222.184

Report: RPTC_OT_DEV0122

Run On: 16 Jan 2020 at: 16:51:22

Study Year
1998

PIN
041040242

Multi-NAIC
Y

Multiple Activities
N

Company Name

Year of Operation

Unnamed Waste Disposal Site	c. <1991
Unnamed Waste Disposal Site	c. 1953
Unnamed Waste Disposal Site	c. 1946
Unnamed Waste Disposal Site	c. 1924
Unnamed Waste Disposal Site	c. 1958
Unnamed Waste Disposal Site	c. 1979
Unnamed Waste Disposal Site	c. 1965
Unnamed Waste Disposal Site	c. 1974
Unnamed Waste Disposal Site	c. 1920-1931
Unnamed Waste Disposal Site	c. 1973
Unnamed Waste Disposal Site	c. 1927
Unnamed Waste Disposal Site	c. 1966-1991
Unnamed Waste Disposal Site	c. 1947
Unnamed Waste Disposal Site	c. 1976
Unnamed Waste Disposal Site	c. 1940
Unnamed Waste Disposal Site	c. 1962
Unnamed Waste Disposal Site	c. 1926
Unnamed Waste Disposal Site	c. 1944
Unnamed Waste Disposal Site	c. 1972
Unnamed Waste Disposal Site	c. 1935
Unnamed Waste Disposal Site	c. 1921-1945
Unnamed Waste Disposal Site	c. 1977
Unnamed Waste Disposal Site	c. 1947
Unnamed Waste Disposal Site	c. 1950
Unnamed Waste Disposal Site	c. 1981
Unnamed Waste Disposal Site	c. 1971
Unnamed Waste Disposal Site	c. 1963
Unnamed Waste Disposal Site	c. <1990
Unnamed Waste Disposal Site	c. 1964
Unnamed Waste Disposal Site	c. 1920
Unnamed Waste Disposal Site	c. 1938
Unnamed Waste Disposal Site	c. 1929



CITY OF OTTAWA

HLUI ID: __679GBP

AREA (Square Metres): 22222.184

Report: RPTC_OT_DEV0122

Run On: 16 Jan 2020 at: 16:51:22

Study Year
1998

PIN
041040242

Multi-NAIC
Y

Multiple Activities
N

Unnamed Waste Disposal Site

c. 1966



Historical Land Use Inventory

Area 12 Activity Numbers



CITY OF OTTAWA
 HLUI ID: __670HML

Report: RPTC_OT_DEV0122
 Run On: 16 Jan 2020 at: 16:51:53

AREA (Square Metres): 111540.636

Study Year
 1998

PIN
 041030219

Multi-NAIC
 Y

Multiple Activities
 Y

Activity ID: 14515 Multiple PINS: Y
 PIN Certainty: 1 Previous Activity ID(s) : 6190, 6060, 6064, 6082, 6077, 6084, 6094, 6095, 6098, 6099, 6102, 6103, 6105, 6108, 6109, 6110, 6111, 6112, 6115, 6117, 6121, 6122, 6124, 6125, 6127, 6129, 6130, 6190, 6191, 6192, 6193, 6198, 6200, 6202, 6203, 6238, 6240, 6243, 6245, 6280, 6282, 6284, 62

Related PINS: 041330051

Name: UNNAMED WASTE DISPOSAL SITE

Address: , OTTAWA

Facility Type: Other Utility Industries n.e.c.

Comments 1: UTM = 445870E, 5028130N, map 31G/5. Site #X1102 of closed sites in the MOE inventory (pg134).

Comments 2:

Generator Number:

Storage Tanks:

HL References 1: 1991-WDSI/WMB/MOE; RBE 1992; MC Staff, 19/02/99; 1922DMD-TM-Ottawa-Sheet #14, 1948DND-ASE-NTS-31G/5, 1967-EMR-SMB-NTS-31G/5-7th ed., 1985-EMR-SMB-NTS-31G/5- 11th ed., City of Gloucester-File #8-400-Box 130;
 HL References 2: City of Gloucester File # 6-79A: Subject-Health/Dumping -Box 75 -28/12/64; 1938-39-DND-ASE-NTS-31B/13W-2nd ed., 1964-DND-MCE-NTS-31B/13-3rd ed., 1976-EMR-SMB-NTS-31B/13-4th ed., 1979-EMR-SMB-NTS-31B/13-5th ed.
 HL References 3:

NAICS	SIC
562210	499
221330	499
221320	499
562920	499
562990	499



CITY OF OTTAWA

HLUI ID: __670HML

AREA (Square Metres): 111540.636

Report: RPTC_OT_DEV0122

Run On: 16 Jan 2020 at: 16:51:53

Study Year
1998

PIN
041030219

Multi-NAIC
Y

Multiple Activities
Y

Company Name

Year of Operation

Unnamed Waste Disposal Site	c. <1991
Unnamed Waste Disposal Site	c. 1953
Unnamed Waste Disposal Site	c. 1946
Unnamed Waste Disposal Site	c. 1924
Unnamed Waste Disposal Site	c. 1958
Unnamed Waste Disposal Site	c. 1979
Unnamed Waste Disposal Site	c. 1965
Unnamed Waste Disposal Site	c. 1974
Unnamed Waste Disposal Site	c. 1920-1931
Unnamed Waste Disposal Site	c. 1973
Unnamed Waste Disposal Site	c. 1927
Unnamed Waste Disposal Site	c. 1966-1991
Unnamed Waste Disposal Site	c. 1947
Unnamed Waste Disposal Site	c. 1976
Unnamed Waste Disposal Site	c. 1940
Unnamed Waste Disposal Site	c. 1962
Unnamed Waste Disposal Site	c. 1926
Unnamed Waste Disposal Site	c. 1944
Unnamed Waste Disposal Site	c. 1972
Unnamed Waste Disposal Site	c. 1935
Unnamed Waste Disposal Site	c. 1921-1945
Unnamed Waste Disposal Site	c. 1977
Unnamed Waste Disposal Site	c. 1947
Unnamed Waste Disposal Site	c. 1950
Unnamed Waste Disposal Site	c. 1981
Unnamed Waste Disposal Site	c. 1971
Unnamed Waste Disposal Site	c. 1963
Unnamed Waste Disposal Site	c. <1990
Unnamed Waste Disposal Site	c. 1964
Unnamed Waste Disposal Site	c. 1920
Unnamed Waste Disposal Site	c. 1938
Unnamed Waste Disposal Site	c. 1929



CITY OF OTTAWA

HLUI ID: __670HML

AREA (Square Metres): 111540.636

Report: RPTC_OT_DEV0122

Run On: 16 Jan 2020 at: 16:51:53

Study Year
1998

PIN
041030219

Multi-NAIC
Y

Multiple Activities
Y

Unnamed Waste Disposal Site

c. 1966



CITY OF OTTAWA

HLUI ID: __670HML

AREA (Square Metres): 111540.636

Report: RPTC_OT_DEV0122

Run On: 16 Jan 2020 at: 16:51:53

Study Year
1998

PIN
041030219

Multi-NAIC
Y

Multiple Activities
Y

Activity ID: 6488 Multiple PINS: Y
PIN Certainty: 2 Previous Activity ID(s) : 5571

Related PINS: 040870054

Name: J. R. BOOTH
Address: CARLING AVENUE, OTTAWA

Facility Type: Lumber and Building Materials, Wholesale

Comments 1: The property ran along Dow's Lake and the Rideau Canal, and it ran west to the Experimental Farm.

Comments 2:

Generator Number:

Storage Tanks:

HL References 1: M.1900, M.1910, M.1920, M.1930, M.1940, M.1950, Memories of Hartwell's Lockstation

HL References 2:

HL References 3:

NAICS	SIC
321112	251
482114	453
321919	251
493120	479
482112	453
416340	563
493190	479
444120	563
321920	251
416310	563
444110	563
483116	453
444190	563
488210	453
321111	251
416320	563
482113	453
493130	479

Company Name

J. R. Booth

Year of Operation

c. 1900-1935



Historical Land Use Inventory

Area 13 Activity Numbers



CITY OF OTTAWA

HLUI ID: __679EWU

AREA (Square Metres): 624.553

Report: RPTC_OT_DEV0122

Run On: 16 Jan 2020 at: 16:52:24

Study Year
1998

PIN
041040127

Multi-NAIC
Y

Multiple Activities
Y

Activity ID: 2742 Multiple PINS: N

PIN Certainty: 1 Previous Activity ID(s) : 3189

Related PINS: 041040127

Name: CAMBRIDGE LAUNDRY LIMITED

Address: 475 CAMBRIDGE STREET, OTTAWA

Facility Type: Laundries and Cleaners

Comments 1: 1950 - Computing Devices Canada Ltd.

Comments 2:

Generator Number:

Storage Tanks:

HL References 1: M.1900, M.1910, M.1920, M.1930, M.1940, M.1950

HL References 2:

HL References 3:

NAICS	SIC
812330	972
812320	972
561740	972
812310	972

Company Name

Cambridge Laundry Ltd.

Year of Operation

c. 1930-1940



Historical Land Use Inventory

Area 14 Activity Numbers



CITY OF OTTAWA
HLUI ID: __679BWE

AREA (Square Metres): 1949.837

Report: RPTC_OT_DEV0122

Run On: 16 Jan 2020 at: 16:52:53

Study Year
2005

PIN
041040125

Multi-NAIC
N

Multiple Activities
N

Activity ID: 9468 **Multiple PINS:** N

PIN Certainty: 1 **Previous Activity ID(s) :**

Related PINS: 041040125

Name: OLD MARSH ENTERPRISES LIMITED

Address: 463 CAMBRIDGE STREET, OTTAWA

Facility Type: Laundries and Cleaners

Comments 1:

Comments 2:

Generator Number:

Storage Tanks:

HL References 1:

HL References 2:

HL References 3: 2001 Employment Survey

NAICS **SIC**
561740 0

Company Name

OLD MARSH ENTERPRISES LIMITED

Year of Operation

c. 2001



Historical Land Use Inventory

Area 15 Activity Numbers



CITY OF OTTAWA

HLUI ID: __679EWV

AREA (Square Metres): 625.393

Report: RPTC_OT_DEV0122

Run On: 16 Jan 2020 at: 16:53:32

Study Year
1998

PIN
041040128

Multi-NAIC
Y

Multiple Activities
N

Activity ID: 7961 Multiple PINS: N

PIN Certainty: 1 Previous Activity ID(s) : 2595

Related PINS: 041040128

Name: KORNELL'S TOWING SERVICE
Address: 477 CAMBRIDGE STREET SOUTH, OTTAWA

Facility Type: Motor Vehicles, Wholesale

Comments 1:

Comments 2:

Generator Number:

Storage Tanks:

HL References 1: M.1960, M.1970, M.1980

HL References 2:

HL References 3:

NAICS	SIC
811310	551
415110	551
415120	551
488410	639
415190	551
811111	551

Company Name

Kornell's Towing Service

Year of Operation

c. 1970-1980



Historical Land Use Inventory

Area 16 Activity Numbers



CITY OF OTTAWA

HLUI ID: __679FCN

AREA (Square Metres): 3776.763

Report: RPTC_OT_DEV0122

Run On: 16 Jan 2020 at: 16:54:07

Study Year
1998

PIN
041040203

Multi-NAIC
Y

Multiple Activities
Y

Activity ID: 12881 **Multiple PINS:** N

PIN Certainty: 1 **Previous Activity ID(s) :**

Related PINS: 041040203

Name: SHOSHIN SYSTEMS INC.

Address: 265 CARLING AVENUE, OTTAWA

Facility Type: Electrical and Electronic Machinery, Equipment and Supplies, Wholesale

Comments 1:

Comments 2:

Generator Number:

Storage Tanks:

HL References 1:

HL References 2:

HL References 3: 2001 Employment Survey

NAICS	SIC
443120	0

Company Name

SHOSHIN SYSTEMS INC.

Year of Operation

c. 2001



CITY OF OTTAWA

HLUI ID: __679FCN

AREA (Square Metres): 3776.763

Report: RPTC_OT_DEV0122

Run On: 16 Jan 2020 at: 16:54:07

Study Year
1998

PIN
041040203

Multi-NAIC
Y

Multiple Activities
Y

Activity ID: 2339 Multiple PINS: N
 PIN Certainty: 2 Previous Activity ID(s) : 3280
 Related PINS: 041040203
 Name: BP SERVICE STATION
 Address: 748 BRONSON AVENUE, OTTAWA
 Facility Type: Gasoline Service Stations
 Comments 1:
 Comments 2:
 Generator Number:
 Storage Tanks:
 HL References 1: M.1960, M.1970, M.1980
 HL References 2:
 HL References 3:

NAICS	SIC
811199	633
447190	633
447110	633

Company Name	Year of Operation
BP Service Station	c. 1960-1970



CITY OF OTTAWA

HLUI ID: __679FCN

AREA (Square Metres): 3776.763

Report: RPTC_OT_DEV0122

Run On: 16 Jan 2020 at: 16:54:07

Study Year
1998

PIN
041040203

Multi-NAIC
Y

Multiple Activities
Y

Activity ID: 8340 Multiple PINS: N

PIN Certainty: 1 Previous Activity ID(s) :

Related PINS: 041040203

Name: LGS STEELHOUSE CANADA INC.

Address: 265 CARLING AVENUE,

Facility Type: Residential Building and Development

Comments 1: #700

Comments 2:

Generator Number:

Storage Tanks:

HL References 1:

HL References 2:

HL References 3: 2005 Select Phone

NAICS	SIC
236110	0

Company Name

LGS STEELHOUSE CANADA INC.

Year of Operation

c. 2005



CITY OF OTTAWA

HLUI ID: __679FCN

AREA (Square Metres): 3776.763

Report: RPTC_OT_DEV0122

Run On: 16 Jan 2020 at: 16:54:07

Study Year
1998

PIN
041040203

Multi-NAIC
Y

Multiple Activities
Y

Activity ID: 9842 Multiple PINS: N

PIN Certainty: 1 Previous Activity ID(s) :

Related PINS: 041040203

Name: NORLAND SCIENCE AND ENGINEERING

Address: 265 CARLING AVENUE, OTTAWA

Facility Type: Other Transportation Equipment Industries

Comments 1:

Comments 2:

Generator Number:

Storage Tanks:

HL References 1:

HL References 2:

HL References 3: 2001 Employment Survey

NAICS	SIC
336990	0

Company Name

NORLAND SCIENCE AND ENGINEERING

Year of Operation

c. 2001



Historical Land Use Inventory

Area 17 Activity Numbers



CITY OF OTTAWA
HLUI ID: __679FUF
AREA (Square Metres): 1806.020

Report: RPTC_OT_DEV0122
 Run On: 16 Jan 2020 at: 16:54:39

Study Year
1998

PIN
041030215

Multi-NAIC
Y

Multiple Activities
Y

Activity ID: 12492 **Multiple PINS:** N
PIN Certainty: 1 **Previous Activity ID(s) :** 3290
Related PINS: 041030215
Name: STANDARD BRANDS LIMITED
Address: 551 CAMBRIDGE STREET, OTTAWA
Facility Type: Other Food Products Industries
Comments 1:
Comments 2:
Generator Number:
Storage Tanks:
HL References 1: M.1960, M.1970, M.1980
HL References 2:
HL References 3:

NAICS	SIC
311920	109
311221	109
311919	109
311214	109
311823	109
311911	109
311930	109

Company Name	Year of Operation
Standard Brands Ltd.	c. 1960-1970



CITY OF OTTAWA

HLUI ID: __679FUF

AREA (Square Metres): 1806.020

Report: RPTC_OT_DEV0122

Run On: 16 Jan 2020 at: 16:54:39

Study Year
1998

PIN
041030215

Multi-NAIC
Y

Multiple Activities
Y

Activity ID: 14827 **Multiple PINS:** N

PIN Certainty: 1 **Previous Activity ID(s) :**

Related PINS: 041030215

Name: WINDSOR HOME CLEANING
Address: 555 CAMBRIDGE STREET SOUTH,
Facility Type: Services to Buildings and Dwellings

Comments 1:

Comments 2:

Generator Number:

Storage Tanks:

HL References 1:

HL References 2:

HL References 3: 2005 Select Phone

NAICS	SIC
561722	0
561799	0

Company Name

WINDSOR HOME CLEANING

Year of Operation

c. 2005



Historical Land Use Inventory

Area 18 Activity Numbers



Historical Land Use Inventory

Area 19 Activity Numbers



CITY OF OTTAWA

HLUI ID: __679ED1

AREA (Square Metres): 914.852

Report: RPTC_OT_DEV0122

Run On: 16 Jan 2020 at: 16:55:41

Study Year
1998

PIN
041030205

Multi-NAIC
Y

Multiple Activities
N

Activity ID: 5211 Multiple PINS: N

PIN Certainty: 1 Previous Activity ID(s) : 2283

Related PINS: 041030205

Name: EMILIO LINDIA ENTERPRISES LIMITED

Address: 770 BRONSON AVENUE, OTTAWA

Facility Type: Gasoline Service Stations

Comments 1:

Comments 2:

Generator Number:

Storage Tanks: Three USTs in north corner of property

HL References 1: M.1900, M.1910, M.1920, M.1930, M.1940, M.1948, M.1950, M.1955, M.1960, M.1970, M.1980; SC98; FIP1901-87-773, Vol2; FIP1912-126-773, vol2; FIP1922-126-773, Vol2; FIP1948-134-773; FIP1956-134-4-773

HL References 2:

HL References 3: 2005 Property Assessment

NAICS	SIC
811112	635
447110	633
447190	0
447110	0
447190	633
811111	0
811121	635
811199	633
811119	635

Company Name

Year of Operation

EMILIO LINDIA ENTERPRISES LIMITED	c. 2005
Emilio's BP Service Station	c. 1960
Cities Service Oil Co. Ltd.	c. 1948
EMILIO LINDIA ENTERPRISES LIMITED	c. 2001
Steele's Service Station	c. 1956-1980
George D. Nesbitt	c. 1940-1950
Emilio Lindia Enterprises Ltd. Petro Canada	c. 1998



Historical Land Use Inventory

Area 20 Activity Numbers



CITY OF OTTAWA

HLUI ID: __67909H

AREA (Square Metres): 178.557

Report: RPTC_OT_DEV0122

Run On: 16 Jan 2020 at: 16:56:13

Study Year
2005

PIN
041040137

Multi-NAIC
N

Multiple Activities
N

Activity ID: 14060 **Multiple PINS:** N

PIN Certainty: 1 **Previous Activity ID(s) :**

Related PINS: 041040137

Name: UNCLE LORY'S VAC SHACK

Address: 686 BRONSON AVENUE, OTTAWA

Facility Type: Appliance, Television, Radio and Stereo Stores

Comments 1:

Comments 2:

Generator Number:

Storage Tanks:

HL References 1:

HL References 2:

HL References 3: 2001 Employment Survey

NAICS **SIC**
443110 0

Company Name

UNCLE LORY'S VAC SHACK

Year of Operation

c. 2001



Historical Land Use Inventory

Area 21 Activity Numbers



CITY OF OTTAWA

HLUI ID: __679072

AREA (Square Metres): 2304.225

Report: RPTC_OT_DEV0122

Run On: 16 Jan 2020 at: 16:56:55

Study Year
2005

PIN
041040414

Multi-NAIC
Y

Multiple Activities
Y

Activity ID: 10217 Multiple PINS: N

PIN Certainty: 1 Previous Activity ID(s) :

Related PINS: 041040414

Name: OTTAWA-CARLETON DISTRICT SCHOOL BOARD

Address: 515 CAMBRIDGE STREET SOUTH, OTTAWA

Facility Type: Elementary and Secondary Education

Comments 1: BORDEN HIGH SCHOOL

Comments 2:

Generator Number: ON0375202

Storage Tanks:

HL References 1:

HL References 2:

HL References 3: 2000 PID

NAICS SIC
611110 0

Company Name	Year of Operation
OTTAWA-CARLETON DISTRICT SCHOOL BOARD	c. 2003
OTTAWA-CARLETON DISTRICT SCHOOL BOARD	c. 2000



CITY OF OTTAWA
HLUI ID: __679072
AREA (Square Metres): 2304.225

Report: RPTC_OT_DEV0122

Run On: 16 Jan 2020 at: 16:56:55

Study Year
2005

PIN
041040414

Multi-NAIC
Y

Multiple Activities
Y

Activity ID: 6144 **Multiple PINS:** N

PIN Certainty: 1 **Previous Activity ID(s) :**

Related PINS: 041040414

Name: GOODEX EQUIPMENT RENTAL LIMITED

Address: 515 CAMBRIDGE STREET, OTTAWA

Facility Type: Service Industries Incidental to Air Transport

Comments 1:

Comments 2:

Generator Number: ON4691226

Storage Tanks:

HL References 1:

HL References 2:

HL References 3: 2003 PID

NAICS	SIC
532410	0

Company Name

GOODEX EQUIPMENT RENTAL LIMITED

Year of Operation

c. 2003



Historical Land Use Inventory

Area 22 Activity Numbers



CITY OF OTTAWA
HLUI ID: __679940
AREA (Square Metres): 603.070

Report: RPTC_OT_DEV0122
 Run On: 16 Jan 2020 at: 16:57:29

Study Year
2005

PIN
041350158

Multi-NAIC
Y

Multiple Activities
N

Activity ID: 10605 **Multiple PINS:** Y
PIN Certainty: 1 **Previous Activity ID(s) :** 947
Related PINS: 041350158

Name: OTTAWA HYDRO ELECTRIC SUB STATION NO. 1
Address: 247 GLEBE AVENUE, OTTAWA
Facility Type: Electric Power Systems Industry
Comments 1:
Comments 2:

Generator Number: ON0456605
Storage Tanks:

HL References 1: M.1900, M.1910, M.1920, M.1930, M.1940, M.1948, M.1950, M.1955, M.1960, M.1970, M.1980; FIP1901, Vol2; FIP1912, Vol2; FIP1922, Vol2; FIP1948-134-781; FIP1956-134-4-781, Vol1; PID1994

HL References 2:

HL References 3: 2000 PID

NAICS	SIC
221121	491
221122	491
221119	0
221113	491
221112	491
221121	0
221111	491
221113	0
221112	0
221122	0
221111	0
221119	491

Company Name

Year of Operation

OTTAWA HYDRO ELECTRIC SUB STATION NO. 1
 Ottawa Hydro Electric Sub Station No. 2

c. 2000
 c. 1930-1994



Historical Land Use Inventory

Area 23 Activity Numbers



CITY OF OTTAWA
HLUI ID: __679E6C
AREA (Square Metres): 713.887

Report: RPTC_OT_DEV0122
 Run On: 16 Jan 2020 at: 16:57:56

Study Year
1998

PIN
041350199

Multi-NAIC
Y

Multiple Activities
N

Activity ID: 10605 **Multiple PINS:** Y
PIN Certainty: 1 **Previous Activity ID(s) :** 947
Related PINS: 041350158

Name: OTTAWA HYDRO ELECTRIC SUB STATION NO. 1
Address: 247 GLEBE AVENUE, OTTAWA
Facility Type: Electric Power Systems Industry
Comments 1:
Comments 2:

Generator Number: ON0456605
Storage Tanks:

HL References 1: M.1900, M.1910, M.1920, M.1930, M.1940, M.1948, M.1950, M.1955, M.1960, M.1970, M.1980; FIP1901, Vol2; FIP1912, Vol2; FIP1922, Vol2; FIP1948-134-781; FIP1956-134-4-781, Vol1; PID1994

HL References 2:

HL References 3: 2000 PID

NAICS	SIC
221121	491
221122	491
221119	0
221113	491
221112	491
221121	0
221111	491
221113	0
221112	0
221122	0
221111	0
221119	491

Company Name	Year of Operation
OTTAWA HYDRO ELECTRIC SUB STATION NO. 1	c. 2000
Ottawa Hydro Electric Sub Station No. 2	c. 1930-1994



Historical Land Use Inventory

Area 24 Activity Numbers



CITY OF OTTAWA
HLUI ID: __679A4S
AREA (Square Metres): 28.221

Report: RPTC_OT_DEV0122
 Run On: 16 Jan 2020 at: 16:58:27

Study Year
2005

PIN
041350158

Multi-NAIC
N

Multiple Activities
N

Activity ID: 10605 **Multiple PINS:** Y
PIN Certainty: 1 **Previous Activity ID(s) :** 947
Related PINS: 041350158

Name: OTTAWA HYDRO ELECTRIC SUB STATION NO. 1
Address: 247 GLEBE AVENUE, OTTAWA
Facility Type: Electric Power Systems Industry
Comments 1:
Comments 2:

Generator Number: ON0456605
Storage Tanks:

HL References 1: M.1900, M.1910, M.1920, M.1930, M.1940, M.1948, M.1950, M.1955, M.1960, M.1970, M.1980; FIP1901, Vol2; FIP1912, Vol2; FIP1922, Vol2; FIP1948-134-781; FIP1956-134-4-781, Vol1; PID1994

HL References 2:

HL References 3: 2000 PID

NAICS	SIC
221121	491
221122	491
221119	0
221113	491
221112	491
221121	0
221111	491
221113	0
221112	0
221122	0
221111	0
221119	491

Company Name

Year of Operation

OTTAWA HYDRO ELECTRIC SUB STATION NO. 1
 Ottawa Hydro Electric Sub Station No. 2

c. 2000
 c. 1930-1994



Historical Land Use Inventory

Area 25 Activity Numbers



CITY OF OTTAWA
HLUI ID: __679FVP
AREA (Square Metres): 1821.565

Report: RPTC_OT_DEV0122
 Run On: 16 Jan 2020 at: 16:58:59

Study Year
1998

PIN
041030125

Multi-NAIC
Y

Multiple Activities
Y

Activity ID: 10431 **Multiple PINS:** N
PIN Certainty: 1 **Previous Activity ID(s) :** 3726
Related PINS: 041030125

Name: OTTASTERED FURNITURE MANUFACTURE CO.
Address: 776 BRONSON AVENUE, OTTAWA
Facility Type: Household Furniture Industries
Comments 1:
Comments 2:
Generator Number:
Storage Tanks:
HL References 1: M.1900, M.1910, M.1920, M.1930, M.1940, M.1950
HL References 2:
HL References 3:

NAICS	SIC
337123	261
337126	261
337121	261

Company Name	Year of Operation
Ottawa Upholstered Furniture Manufacture Co.	c. 1930



CITY OF OTTAWA

HLUI ID: __679FVP

AREA (Square Metres): 1821.565

Report: RPTC_OT_DEV0122

Run On: 16 Jan 2020 at: 16:58:59

Study Year
1998

PIN
041030125

Multi-NAIC
Y

Multiple Activities
Y

Activity ID: 10527 Multiple PINS: N

PIN Certainty: 1 Previous Activity ID(s) : 2304

Related PINS: 041030125

Name: PHOTO FINISHERS REGISTERED

Address: 784 BRONSON AVENUE, OTTAWA

Facility Type: Platemaking, Typesetting and Bindery Industry

Comments 1: ?

Comments 2:

Generator Number:

Storage Tanks:

HL References 1: M.1900, M.1910, M.1920, M.1930, M.1940, M.1950

HL References 2:

HL References 3:

NAICS	SIC
323120	282
812921	282

Company Name

Photo Finishers Registered

Year of Operation

c. 1950



CITY OF OTTAWA

HLUI ID: __679FVP

AREA (Square Metres): 1821.565

Report: RPTC_OT_DEV0122

Run On: 16 Jan 2020 at: 16:58:59

Study Year
1998

PIN
041030125

Multi-NAIC
Y

Multiple Activities
Y

Activity ID: 1969 Multiple PINS: N

PIN Certainty: 1 Previous Activity ID(s) :

Related PINS: 041030125

Name: BULGARI GRANITE & MARBLE

Address: 782 BRONSON AVENUE,

Facility Type: Interior and Finishing Work

Comments 1:

Comments 2:

Generator Number:

Storage Tanks:

HL References 1:

HL References 2:

HL References 3: 2005 Select Phone

NAICS	SIC
238340	0

Company Name

BULGARI GRANITE & MARBLE

Year of Operation

c. 2005



Historical Land Use Inventory

Area 26 Activity Numbers



CITY OF OTTAWA

HLUI ID: __679EDQ

AREA (Square Metres): 911.439

Report: RPTC_OT_DEV0122

Run On: 16 Jan 2020 at: 16:59:25

Study Year
1998

PIN
041030208

Multi-NAIC
Y

Multiple Activities
Y

Activity ID: 3598 Multiple PINS: Y

PIN Certainty: 1 Previous Activity ID(s) : 943

Related PINS: 041030208

Name: CLARENCE E LANGLEY -CLEANERS

Address: BRONSON AVENUE, OTTAWA

Facility Type: Laundries and Cleaners

Comments 1: 786-788

Comments 2:

Generator Number:

Storage Tanks:

HL References 1: M.1900, M.1910, M.1920, M.1930, M.1940, M.1948, M.1950, M.1955; FIP1901-87-773, Vol2; FIP1912, Vol2; FIP1922-126-773, Vol2; FIP1948-134-773; FIP1956-134-4-773, Vol1

HL References 2:

HL References 3:

NAICS	SIC
561740	972
812310	972
812320	972
812330	972

Company Name

Clarence E Langley -Cleaners

Year of Operation

c. 1940-1956



CITY OF OTTAWA

HLUI ID: __679EDQ

AREA (Square Metres): 911.439

Report: RPTC_OT_DEV0122

Run On: 16 Jan 2020 at: 16:59:25

Study Year
1998

PIN
041030208

Multi-NAIC
Y

Multiple Activities
Y

Activity ID: 4341 Multiple PINS: N

PIN Certainty: 1 Previous Activity ID(s) :

Related PINS: 041030208

Name: DAVID SMITH CENTRE

Address: 786 BRONSON AVENUE, OTTAWA

Facility Type: Hospitals

Comments 1:

Comments 2:

Generator Number:

Storage Tanks:

HL References 1:

HL References 2:

HL References 3: 2001 Employment Survey

NAICS	SIC
622210	0

Company Name

DAVID SMITH CENTRE

Year of Operation

c. 2001



CITY OF OTTAWA

HLUI ID: __679EDQ

AREA (Square Metres): 911.439

Report: RPTC_OT_DEV0122

Run On: 16 Jan 2020 at: 16:59:25

Study Year
1998

PIN
041030208

Multi-NAIC
Y

Multiple Activities
Y

Activity ID: 8289

Multiple PINS: Y

PIN Certainty: 2

Previous Activity ID(s) : 5997

Related PINS: 041030194

Name: MACDONNELL AND CONYERS LIMITED

Address: 790 CAMBRIDGE STREET, OTTAWA

Facility Type: Sawmill, Planing Mill and Shingle Mill Products Industries

Comments 1: This property is at the corner of Cambridge and Kippewa Drive. It surrounds the property on #581 & 585 Cambridge. The majority of the property is on Cambridge but the northern half extends across to Bronson.

Comments 2:

Generator Number:

Storage Tanks:

HL References 1: M.1921, M.1948, M.1955; FIP1901-87-773, Vol2; FIP1912-126-773, Vol2; FIP1922-126-773, Vol2; FIP1948-134-773; FIP1956-134-4-773

HL References 2:

HL References 3:

NAICS	SIC
321920	251
321112	251
321111	251
493130	479
493120	479
493190	479
321919	251

Company Name

MacDonnell and Conyers Ltd.

Year of Operation

c. 1922-1956



Historical Land Use Inventory

Area 27 Activity Numbers



CITY OF OTTAWA
HLUI ID: __679D35
AREA (Square Metres): 414.224

Report: RPTC_OT_DEV0122
 Run On: 16 Jan 2020 at: 17:00:14

Study Year
1998

PIN
041030209

Multi-NAIC
Y

Multiple Activities
Y

Activity ID: 2763 **Multiple PINS:** N
PIN Certainty: 1 **Previous Activity ID(s) :** 5570

Related PINS: 041030209

Name: CANADIAN PRESS STEEL WORKS
Address: 788 BRONSON AVENUE, OTTAWA
Facility Type: Fabricated Structural Metal Products Industries

Comments 1:
Comments 2:

Generator Number:

Storage Tanks:

HL References 1: M.1900, M.1910, M.1920, M.1930, M.1940, M.1950

HL References 2:

HL References 3:

NAICS	SIC
332319	302
332311	302
332420	302

Company Name

Canadian Press Steel Works

Year of Operation

c. 1930



CITY OF OTTAWA
HLUI ID: __679D35
AREA (Square Metres): 414.224

Report: RPTC_OT_DEV0122

Run On: 16 Jan 2020 at: 17:00:14

Study Year
1998

PIN
041030209

Multi-NAIC
Y

Multiple Activities
Y

Activity ID: 3598 **Multiple PINS:** Y

PIN Certainty: 1 **Previous Activity ID(s) :** 943

Related PINS: 041030208

Name: CLARENCE E LANGLEY -CLEANERS

Address: BRONSON AVENUE, OTTAWA

Facility Type: Laundries and Cleaners

Comments 1: 786-788

Comments 2:

Generator Number:

Storage Tanks:

HL References 1: M.1900, M.1910, M.1920, M.1930, M.1940, M.1948, M.1950, M.1955; FIP1901-87-773, Vol2; FIP1912,Vol2; FIP1922-126-773,Vol2; FIP1948-134-773; FIP1956-134-4-773,Vol1

HL References 2:

HL References 3:

NAICS	SIC
561740	972
812310	972
812320	972
812330	972

Company Name

Clarence E Langley -Cleaners

Year of Operation

c. 1940-1956



CITY OF OTTAWA

HLUI ID: __679D35

AREA (Square Metres): 414.224

Report: RPTC_OT_DEV0122

Run On: 16 Jan 2020 at: 17:00:14

Study Year
1998

PIN
041030209

Multi-NAIC
Y

Multiple Activities
Y

Activity ID: 8289

Multiple PINS: Y

PIN Certainty: 2

Previous Activity ID(s) : 5997

Related PINS: 041030194

Name: MACDONNELL AND CONYERS LIMITED

Address: 790 CAMBRIDGE STREET, OTTAWA

Facility Type: Sawmill, Planing Mill and Shingle Mill Products Industries

Comments 1: This property is at the corner of Cambridge and Kippewa Drive. It surrounds the property on #581 & 585 Cambridge. The majority of the property is on Cambridge but the northern half extends across to Bronson.

Comments 2:

Generator Number:

Storage Tanks:

HL References 1: M.1921, M.1948, M.1955; FIP1901-87-773, Vol2; FIP1912-126-773, Vol2; FIP1922-126-773, Vol2; FIP1948-134-773; FIP1956-134-4-773

HL References 2:

HL References 3:

NAICS	SIC
321920	251
321112	251
321111	251
493130	479
493120	479
493190	479
321919	251

Company Name

MacDonnell and Conyers Ltd.

Year of Operation

c. 1922-1956



Historical Land Use Inventory

Area 28 Activity Numbers



CITY OF OTTAWA

HLUI ID: __679EHX

AREA (Square Metres): 497.329

Report: RPTC_OT_DEV0122

Run On: 16 Jan 2020 at: 17:00:48

Study Year
1998

PIN
041030210

Multi-NAIC
Y

Multiple Activities
Y

Activity ID: 8289

Multiple PINS: Y

PIN Certainty: 2

Previous Activity ID(s) : 5997

Related PINS: 041030194

Name: MACDONNELL AND CONYERS LIMITED

Address: 790 CAMBRIDGE STREET, OTTAWA

Facility Type: Sawmill, Planing Mill and Shingle Mill Products Industries

Comments 1: This property is at the corner of Cambridge and Kippewa Drive. It surrounds the property on #581 & 585 Cambridge. The majority of the property is on Cambridge but the northern half extends across to Bronson.

Comments 2:

Generator Number:

Storage Tanks:

HL References 1: M.1921, M.1948, M.1955; FIP1901-87-773, Vol2; FIP1912-126-773, Vol2; FIP1922-126-773, Vol2; FIP1948-134-773; FIP1956-134-4-773

HL References 2:

HL References 3:

NAICS	SIC
321920	251
321112	251
321111	251
493130	479
493120	479
493190	479
321919	251

Company Name

MacDonnell and Conyers Ltd.

Year of Operation

c. 1922-1956



Historical Land Use Inventory

Area 29 Activity Numbers



CITY OF OTTAWA

HLUI ID: __679EDT

AREA (Square Metres): 912.583

Report: RPTC_OT_DEV0122

Run On: 16 Jan 2020 at: 17:01:18

Study Year
1998

PIN
041030211

Multi-NAIC
Y

Multiple Activities
Y

Activity ID: 7908 Multiple PINS: N

PIN Certainty: 1 Previous Activity ID(s) :

Related PINS: 041030211

Name: KNR LABORATORIES LIMITED

Address: 794 BRONSON AVENUE, OTTAWA

Facility Type: Medical and Other Health Laboratories

Comments 1:

Comments 2:

Generator Number:

Storage Tanks:

HL References 1:

HL References 2:

HL References 3: 2001 Employment Survey

NAICS	SIC
621510	0

Company Name

KNR LABORATORIES LIMITED

Year of Operation

c. 2001



CITY OF OTTAWA
HLUI ID: __679EDT
AREA (Square Metres): 912.583

Report: RPTC_OT_DEV0122

Run On: 16 Jan 2020 at: 17:01:18

Study Year
1998

PIN
041030211

Multi-NAIC
Y

Multiple Activities
Y

Activity ID: 8289

Multiple PINS: Y

PIN Certainty: 2

Previous Activity ID(s) : 5997

Related PINS: 041030194

Name: MACDONNELL AND CONYERS LIMITED

Address: 790 CAMBRIDGE STREET, OTTAWA

Facility Type: Sawmill, Planing Mill and Shingle Mill Products Industries

Comments 1: This property is at the corner of Cambridge and Kippewa Drive. It surrounds the property on #581 & 585 Cambridge. The majority of the property is on Cambridge but the northern half extends across to Bronson.

Comments 2:

Generator Number:

Storage Tanks:

HL References 1: M.1921, M.1948, M.1955; FIP1901-87-773, Vol2; FIP1912-126-773, Vol2; FIP1922-126-773, Vol2; FIP1948-134-773; FIP1956-134-4-773

HL References 2:

HL References 3:

NAICS	SIC
321920	251
321112	251
321111	251
493130	479
493120	479
493190	479
321919	251

Company Name

MacDonnell and Conyers Ltd.

Year of Operation

c. 1922-1956



Historical Land Use Inventory

Area 30 Activity Numbers



CITY OF OTTAWA

HLUI ID: __679947

AREA (Square Metres): 22269.410

Report: RPTC_OT_DEV0122

Run On: 16 Jan 2020 at: 17:01:50

Study Year
2005

PIN
041360001

Multi-NAIC
N

Multiple Activities
N

Activity ID: 5912 **Multiple PINS:** N

PIN Certainty: 1 **Previous Activity ID(s) :**

Related PINS: 041360001

Name: GLEBE COLLEGIATE INSTITUTE

Address: 212 GLEBE AVENUE, OTTAWA

Facility Type: Elementary and Secondary Education

Comments 1: GLEBE COLLEGIATE INSTITUTE

Comments 2:

Generator Number: ON0375210

Storage Tanks:

HL References 1:

HL References 2:

HL References 3: 2000 PID

NAICS	SIC
611110	0

Company Name	Year of Operation
GLEBE COLLEGIATE INSTITUTE	c. 2003
GLEBE COLLEGIATE INSTITUTE	c. 2005
GLEBE COLLEGIATE INSTITUTE	c. 2000



Historical Land Use Inventory

Area 31 Activity Numbers

ERIS
ENVIRONMENTAL RISK INFORMATION SERVICES



DATABASE REPORT

Project Property: *Phase I ESA - 289 Carling Avenue
289 Carling Ave
Ottawa ON K1S2E4
GV-SO-027667*

Project No: *GV-SO-027667*

Report Type: *Quote - Custom-Build Your Own Report*

Order No: *20161003159*

Requested by: *DST Consulting Engineers Inc.*

Date Completed: *November 9, 2016*

**Environmental Risk
Information Services**
A division of Glacier Media Inc.
P: 1.866.517.5204
E: info@erisinfo.com

www.erisinfo.com

Table of Contents

Table of Contents.....	2
Executive Summary.....	3
Executive Summary: Report Summary.....	4
Executive Summary: Site Report Summary - Project Property.....	6
Executive Summary: Site Report Summary - Surrounding Properties.....	7
Executive Summary: Summary By Data Source.....	14
Map.....	24
Aerial.....	25
Detail Report.....	26
Unplottable Summary.....	116
Unplottable Report.....	121
Appendix: Database Descriptions.....	147
Definitions.....	155

Notice: IMPORTANT LIMITATIONS and YOUR LIABILITY

Reliance on information in Report: This report DOES NOT replace a full Phase I Environmental Site Assessment but is solely intended to be used as a database review of environmental records.

License for use of information in Report: No page of this report can be used without this cover page, this notice and the project property identifier. The information in Report(s) may not be modified or re-sold.

Your Liability for misuse: Using this Service and/or its reports in a manner contrary to this Notice or your agreement will be in breach of copyright and contract and ERIS may obtain damages for such mis-use, including damages caused to third parties, and gives ERIS the right to terminate your account, rescind your license to any previous reports and to bar you from future use of the Service.

No warranty of Accuracy or Liability for ERIS: The information contained in this report has been produced by EcoLog Environmental Risk Information Services Ltd ("ERIS") using various sources of information, including information provided by Federal and Provincial government departments. The report applies only to the address and up to the date specified on the cover of this report, and any alterations or deviation from this description will require a new report. This report and the data contained herein does not purport to be and does not constitute a guarantee of the accuracy of the information contained herein and does not constitute a legal opinion nor medical advice. Although ERIS has endeavored to present you with information that is accurate, ERIS disclaims, any and all liability for any errors, omissions, or inaccuracies in such information and data, whether attributable to inadvertence, negligence or otherwise, and for any consequences arising therefrom. Liability on the part of ERIS is limited to the monetary value paid for this report.

Trademark and Copyright: You may not use the ERIS trademarks or attribute any work to ERIS other than as outlined above. This Service and Report(s) are protected by copyright owned by EcoLog ERIS Ltd. Copyright in data used in the Service or Report(s) (the "Data") is owned by ERIS or its licensors. The Service, Report(s) and Data may not be copied or reproduced in whole or in any substantial part without prior written consent of ERIS.

Executive Summary

Property Information:

Project Property: *Phase I ESA - 289 Carling Avenue
289 Carling Ave Ottawa ON K1S2E4*

Project No: *GV-SO-027667*

Order Information:

Order No: *20161003159*

Date Requested: *October 3, 2016*

Requested by: *DST Consulting Engineers Inc.*

Report Type: *Quote - Custom-Build Your Own Report*

Additional Products:

Executive Summary: Report Summary

<i>Database</i>	<i>Name</i>	<i>Searched</i>	<i>Project Property</i>	<i>Boundary to 0.25km</i>	<i>Total</i>
AAGR	<i>Abandoned Aggregate Inventory</i>	Y	0	0	0
AGR	<i>Aggregate Inventory</i>	Y	0	0	0
AMIS	<i>Abandoned Mine Information System</i>	Y	0	0	0
ANDR	<i>Anderson's Waste Disposal Sites</i>	Y	0	0	0
AUWR	<i>Automobile Wrecking & Supplies</i>	Y	0	0	0
BORE	<i>Borehole</i>	Y	0	4	4
CA	<i>Certificates of Approval</i>	Y	0	6	6
CFOT	<i>Commercial Fuel Oil Tanks</i>	Y	0	0	0
CHEM	<i>Chemical Register</i>	Y	0	0	0
COAL	<i>Inventory of Coal Gasification Plants and Coal Tar Sites</i>	Y	0	0	0
CONV	<i>Compliance and Convictions</i>	Y	0	0	0
CPU	<i>Certificates of Property Use</i>	Y	0	0	0
DRL	<i>Drill Hole Database</i>	Y	0	0	0
EASR	<i>Environmental Activity and Sector Registry</i>	Y	0	0	0
EBR	<i>Environmental Registry</i>	Y	0	0	0
ECA	<i>Environmental Compliance Approval</i>	Y	0	0	0
EEM	<i>Environmental Effects Monitoring</i>	Y	0	0	0
EHS	<i>ERIS Historical Searches</i>	Y	0	15	15
EIIS	<i>Environmental Issues Inventory System</i>	Y	0	0	0
EMHE	<i>Emergency Management Historical Event</i>	Y	0	0	0
EXP	<i>List of TSSA Expired Facilities</i>	Y	0	10	10
FCON	<i>Federal Convictions</i>	Y	0	0	0
FCS	<i>Contaminated Sites on Federal Land</i>	Y	0	2	2
FOFT	<i>Fisheries & Oceans Fuel Tanks</i>	Y	0	0	0
FST	<i>Fuel Storage Tank</i>	Y	0	0	0
FSTH	<i>Fuel Storage Tank - Historic</i>	Y	0	0	0
GEN	<i>Ontario Regulation 347 Waste Generators Summary</i>	Y	0	87	87
GHG	<i>Greenhouse Gas Emissions from Large Facilities</i>	Y	0	0	0
HINC	<i>TSSA Historic Incidents</i>	Y	0	0	0
IAFT	<i>Indian & Northern Affairs Fuel Tanks</i>	Y	0	0	0
INC	<i>TSSA Incidents</i>	Y	0	0	0
LIMO	<i>Landfill Inventory Management Ontario</i>	Y	0	0	0
MINE	<i>Canadian Mine Locations</i>	Y	0	0	0
MNR	<i>Mineral Occurrences</i>	Y	0	0	0
NATE	<i>National Analysis of Trends in Emergencies System (NATES)</i>	Y	0	0	0
NCPL	<i>Non-Compliance Reports</i>	Y	0	0	0

Database	Name	Searched	Project Property	Boundary to 0.25km	Total
NDFT	<i>National Defense & Canadian Forces Fuel Tanks</i>	Y	0	0	0
NDSP	<i>National Defense & Canadian Forces Spills</i>	Y	0	0	0
NDWD	<i>National Defence & Canadian Forces Waste Disposal Sites</i>	Y	0	0	0
NEBW	<i>National Energy Board Wells</i>	Y	0	0	0
NEES	<i>National Environmental Emergencies System (NEES)</i>	Y	0	0	0
NPCB	<i>National PCB Inventory</i>	Y	0	1	1
NPRI	<i>National Pollutant Release Inventory</i>	Y	0	0	0
OGW	<i>Oil and Gas Wells</i>	Y	0	0	0
OOGW	<i>Ontario Oil and Gas Wells</i>	Y	0	0	0
OPCB	<i>Inventory of PCB Storage Sites</i>	Y	0	1	1
ORD	<i>Orders</i>	Y	0	0	0
PAP	<i>Canadian Pulp and Paper</i>	Y	0	0	0
PCFT	<i>Parks Canada Fuel Storage Tanks</i>	Y	0	0	0
PES	<i>Pesticide Register</i>	Y	0	1	1
PINC	<i>TSSA Pipeline Incidents</i>	Y	0	1	1
PRT	<i>Private and Retail Fuel Storage Tanks</i>	Y	0	2	2
PTTW	<i>Permit to Take Water</i>	Y	0	0	0
REC	<i>Ontario Regulation 347 Waste Receivers Summary</i>	Y	0	0	0
RSC	<i>Record of Site Condition</i>	Y	0	0	0
RST	<i>Retail Fuel Storage Tanks</i>	Y	0	0	0
SCT	<i>Scott's Manufacturing Directory</i>	Y	0	11	11
SPL	<i>Ontario Spills</i>	Y	0	13	13
SRDS	<i>Wastewater Discharger Registration Database</i>	Y	0	0	0
TANK	<i>Anderson's Storage Tanks</i>	Y	0	0	0
TCFT	<i>Transport Canada Fuel Storage Tanks</i>	Y	0	0	0
VAR	<i>TSSA Variances for Abandonment of Underground Storage Tanks</i>	Y	0	0	0
WDS	<i>Waste Disposal Sites - MOE CA Inventory</i>	Y	0	0	0
WDSH	<i>Waste Disposal Sites - MOE 1991 Historical Approval Inventory</i>	Y	0	0	0
WWIS	<i>Water Well Information System</i>	Y	0	4	4
Total:			0	158	158

Executive Summary: Site Report Summary - Project Property

<i>Map Key</i>	<i>DB</i>	<i>Company/Site Name</i>	<i>Address</i>	<i>Dir/Dist (m)</i>	<i>Elev diff (m)</i>	<i>Page Number</i>
--------------------	-----------	--------------------------	----------------	---------------------	--------------------------	------------------------

No records found in the selected databases for the project property.

Executive Summary: Site Report Summary - Surrounding Properties

Map Key	DB	Company/Site Name	Address	Dir/Dist (m)	Elev Diff (m)	Page Number
1	CA	Carleton Condominium Corporation No. 472	550 Cambridge St S Ottawa ON	ENE/43.3	4.42	26
2	PINC		7 Frederick Place, Ottawa ON K1S 3G1	SSE/69.8	-1.93	26
3	EHS		280 Carling Avenue Ottawa ON K1S 2E2	E/71.2	3.80	27
4	FCS		Ottawa ON	WNW/71.4	-4.11	27
5	WWIS		ON	ESE/78.0	1.18	27
6	SCT	SCAFFOLD-FAST INC.	385 BELL ST S OTTAWA ON K1S 4K3	NNW/80.1	4.04	33
7	CA	Canci Homes Corporation Inc.	385 Bell Street Ottawa ON	NNW/80.4	4.02	33
8	GEN	Associated Endodontists	265 Carling Ave, unit 620 Ottawa ON K1S2E1	ENE/83.2	3.79	34
8	GEN	265 Carling Avenue Ltd.	265 Carling Ave Ottawa ON	ENE/83.2	3.79	34
8	GEN	Associated Endodontists	265 Carling Ave, unit 620 Ottawa ON	ENE/83.2	3.79	34
8	GEN	265 Carling Avenue Ltd.	265 Carling Ave Ottawa ON K1S 2E1	ENE/83.2	3.79	35
9	WWIS		Ottawa ON	NE/95.7	4.13	35
10	GEN	GVT. OF (OUT OF BUSINESS)ES & RESOURCES	401 LEBRETON STREET OTTAWA ON K1A 0E8	WSW/103.4	-6.48	37
10	GEN	GVT. OF CAN. - ENERGY MINES & RESOURCES	401 LEBRETON STREET OTTAWA ON K1A 0E8	WSW/103.4	-6.48	38
10	GEN	GVT. OF CAN. - ENERGY MINES & RES.	TERRAIN SCIENCES GEOLOGICAL SURVEY 401 LEBRETON ST. OTTAWA ON K1A 0E8	WSW/103.4	-6.48	38
10	GEN	GVT. OF CAN. - ENERGY MINES & RES.18-270	TERRAIN SCIENCES GEOLOGICAL SURVEY 401 LEBRETON ST. OTTAWA ON K1A 0E8	WSW/103.4	-6.48	38
10	GEN	Quantum Murray LP	401 Lebreton Street Ottawa ON	WSW/103.4	-6.48	39
10	OPCB	ENERGY MINES AND RESOURCES	TERRAIN SCIENCES DIVISION 401 LIBRETON ST. OTTAWA ON	WSW/103.4	-6.48	3
10	PES	TERRAPRO CORPORATION	401-A LEBRETON STREET SOUTH OTTAWA ON K1S 4L5	WSW/103.4	-6.48	3
11	GEN	BLACK & MCDONALD LIMITED	557 CAMBRIDGE STREET SOUTH OTTAWA ON K1S 4J4	ESE/106.5	0.52	39
11	GEN	BLACK & MCDONALD LIMITED 05-619	557 CAMBRIDGE STREET SOUTH OTTAWA ON K1S 4J4	ESE/106.5	0.52	39
12	EHS		265 Carling Avenue Ottawa ON K1S 2E1	ENE/108.3	3.56	40

Map Key	DB	Company/Site Name	Address	Dir/Dist (m)	Elev Diff (m)	Page Number
12	EHS		265 Carling Ave Ottawa ON K1S 2E1	ENE/108.3	3.56	40
12	GEN	Taggart Corporation	265 Carling Ave Ottawa ON K1S 2E1	ENE/108.3	3.56	40
12	GEN	265 Carling Avenue Ltd.	265 Carling Ave Ottawa ON K1S 2E1	ENE/108.3	3.56	40
12	GEN	265 Carling Avenue Ltd.	265 Carling Ave Ottawa ON K1S 2E1	ENE/108.3	3.56	41
12	GEN	265 Carling Avenue Ltd.	265 Carling Ave Ottawa ON K1S 2E1	ENE/108.3	3.55	41
12	GEN	265 Carling Avenue Ltd.	265 Carling Ave Ottawa ON K1S 2E1	ENE/108.3	3.55	41
12	GEN	Taggart Corporation	265 Carling Ave Ottawa ON K1S 2E1	ENE/108.3	3.56	41
12	SCT	Nortak Software Ltd.	265 Carling Ave Floor 7 Ottawa ON K1S 2E1	ENE/108.3	3.56	42
12	SCT	Assn Faculties Medicine of Cda	265 Carling Ave Suite 800 Ottawa ON K1S 2E1	ENE/108.3	3.56	42
12	SCT	NORTAK SOFTWARE LTD	265 CARLING AVE FLOOR 7 OTTAWA ON K1S 2E1	ENE/108.3	3.56	42
12	SCT	Beyond 20/20 Inc.	265 Carling Ave Suite 500 Ottawa ON K1S 2E1	ENE/108.3	3.56	42
12	SCT	Cdn Post-M.D. Education Regist	265 Carling Ave Suite 800 Ottawa ON K1S 2E1	ENE/108.3	3.56	42
13	SPL	PUC	POLE TRANSFORMER OPPOSITE 326 POWELL STREET. OTTAWA CITY ON K1S 2A8	NNW/108.8	3.99	43
14	EHS		515 Cambridge Street Ottawa ON K1S 4H9	NNE/113.1	2.62	43
14	EHS		515 Cambridge St Ottawa ON K1S 4H9	NNE/113.1	2.62	43
14	GEN	OTTAWA-CARLETON DISTRICT SCHOOL BOARD	BORDEN HIGH SCHOOL 515 CAMBRIDGE STREET SOUTH OTTAWA ON K1S 4H9	NNE/113.1	2.62	44
14	GEN	OTTAWA BOARD OF EDUCATION 29-129	BORDEN HIGH SCHOOL 515 CAMBRIDGE ST. S. C/O 330 GILMOURST OTTAWA ON K2P 0P9	NNE/113.1	2.62	44
14	GEN	OTTAWA BOARD OF EDUCATION	515 CAMBRIDGE STREET SOUTH BORDEN HIGH SCHOOL OTTAWA ON K1S 4H9	NNE/113.1	2.62	44
14	GEN	OTTAWA BOARD OF EDUCATION	BORDEN HIGH SCHOOL 515 CAMBRIDGE ST. S. C/O 330 GILMOURST OTTAWA ON K2P 0P9	NNE/113.1	2.62	45
15	EHS		774 Bronson Ave Ottawa ON K1S4G4	ESE/123.0	2.41	45
16	GEN	DEPT. OF NATIONAL DEFENSE	MAPPING & CHARTING ESTABLISHMENT 360 LEBRETON STREET OTTAWA ON K1A 0E9	W/128.5	-4.26	45
16	GEN	DEPT. OF NATIONAL DEFENSE	MAPPING & CHARTING ESTABLISHMENT 360 LEBRETON STREET OTTAWA ON OTTAWA ON K1A 0E9	W/128.5	-4.26	46
16	GEN	GVT OF CAN - NATIONAL DEFENSE	MAPPING & CHARTING ESTABLISHMENT 360 LEBRETON STREET OTTAWA ON K1A 0E9	W/128.5	-4.26	47

Map Key	DB	Company/Site Name	Address	Dir/Dist (m)	Elev Diff (m)	Page Number
16	GEN	DEPT. OF NATIONAL DEFENSE	MAPPING & CHARTING ESTABLISHMENT 360 LEBRETON STREET OTTAWA ON	W/128.5	-4.26	47
16	GEN	DEPT. OF NATIONAL DEFENSE	MAPPING & CHARTING ESTABLISHMENT 360 LEBRETON STREET OTTAWA ON K1A 0E9	W/128.5	-4.26	48
16	GEN	DEPT. OF NATIONAL DEFENSE	MAPPING & CHARTING ESTABLISHMENT 360 LEBRETON STREET OTTAWA ON	W/128.5	-4.26	49
16	GEN	DEPT. OF NATIONAL DEFENSE	MAPPING & CHARTING ESTABLISHMENT 360 LEBRETON STREET OTTAWA ON K1A 0E9	W/128.5	-4.26	50
16	GEN	DEPT. OF NATIONAL DEFENSE	MAPPING & CHARTING ESTABLISHMENT 360 LEBRETON STREET OTTAWA ON	W/128.5	-4.26	51
16	GEN	GVT OF CAN - NATIONAL DEFENSE 17-505	MAPPING & CHARTING ESTABLISHMENT 360 LEBRETON STREET OTTAWA ON K1A 0E9	W/128.5	-4.26	52
17	BORE		ON	WSW/133.5	-7.45	52
18	EHS		256 Carling Avenue Ottawa ON K1S 2E1	ENE/136.9	3.15	53
19	EHS		770 Bronson Ave Ottawa ON K1S4G4	E/136.9	2.89	53
19	EXP	EMILIO LINDIA ENTERPRISES LTD	770 BRONSON AV OTTAWA ON K1S 4G4	E/136.9	2.89	53
19	EXP	EMILIO LINDIA ENTERPRISES LTD	770 BRONSON AV OTTAWA ON K1S 4G4	E/136.9	2.89	53
19	EXP	EMILIO LINDIA ENTERPRISES LTD	770 BRONSON AV OTTAWA ON K1S 4G4	E/136.9	2.89	54
19	EXP	EMILIO LINDIA ENTERPRISES LTD	770 BRONSON AV OTTAWA ON K1S 4G4	E/136.9	2.89	54
19	EXP	EMILIO LINDIA ENTERPRISES LTD	770 BRONSON AV OTTAWA ON K1S 4G4	E/136.9	2.89	54
19	EXP	EMILIO LINDIA ENTERPRISES LTD	770 BRONSON AV OTTAWA ON K1S 4G4	E/136.9	2.89	54
19	EXP	EMILIO LINDIA ENTERPRISES LTD	770 BRONSON AV OTTAWA ON	E/136.9	2.89	55
19	EXP	EMILIO LINDIA ENTERPRISES LTD	770 BRONSON AV OTTAWA ON K1S 4G4	E/136.9	2.89	55
19	EXP	EMILIO LINDIA ENTERPRISES LTD	770 BRONSON AV OTTAWA ON K1S 4G4	E/136.9	2.89	55
20	EHS		770 Bronson Avenue Ottawa ON K1S 4G4	E/139.1	2.81	56
20	PRT	EMILIO LINDIA ENTERPRISES LTD	770 BRONSON AV OTTAWA ON K1S4G4	E/139.1	2.81	56
20	PRT	EMILIO LINDIA ENTERPRISES LTD	770 BRONSON AV OTTAWA ON K1S 4G4	E/139.1	2.81	56

Map Key	DB	Company/Site Name	Address	Dir/Dist (m)	Elev Diff (m)	Page Number
21	EHS		786 Bronson Ave Ottawa ON K1S4G4	ESE/156.0	1.27	56
22	SPL		Bronson Ave and Carling Ave Ottawa ON	ENE/159.6	2.65	56
22	SPL	OTTAWA HYDRO	CORNER OF CARLING & BRONSON OTTAWA TRANSFORMER OTTAWA CITY ON	ENE/159.6	2.65	57
23	GEN	Goodex Equipment Rental Ltd	515 Cambridge St. Ottawa ON	NNE/160.5	0.59	57
24	EHS		345 Lebreton Street Ottawa ON K1A 0E9	NW/161.0	-0.53	57
25	SPL		315 Powell Avenue<UNOFFICIAL> Ottawa ON	N/168.9	2.34	57
26	CA	R.M. OF OTTAWA-CARLETON	CLEMOW AVE/BRONSON AVE/BANK ST OTTAWA CITY ON	NE/173.2	1.81	58
27	EHS		482 Cambridge St S Ottawa ON K1S4H7	NNW/174.9	2.58	58
28	WWIS		Ottawa ON	WSW/176.9	-8.64	58
29	GEN	HYDRO OTTAWA LIMITED	247 GLEBE OTTAWA ON K1S 2C8	ENE/182.8	3.41	76
29	GEN	OTTAWA HYDRO	247 GLEBE AVENUE OTTAWA ON K1S 2C8	ENE/182.8	3.41	76
30	SCT	K&R Dental Laboratories Ltd.	794 Bronson Ave Ottawa ON K1S 4G4	ESE/184.4	-0.02	76
30	SCT	K & R Dental Laboratories Ltd	794 Bronson Ave Ottawa ON K1S 4G4	ESE/184.4	-0.02	77
30	SCT	K & R Dental Laboratories Ltd.	794 Bronson Ave Ottawa ON K1S 4G4	ESE/184.4	-0.02	77
30	SCT	Shaw Laboratories	794 Bronson Ave Ottawa ON K1S 4G4	ESE/184.4	-0.02	77
31	CA	PUBLIC WORKS & GOVT. SERVICES CANADA	615 BOOTH STREET OTTAWA CITY ON	WNW/186.8	-7.28	77
31	GEN	GVT. OF CAN. - ENERGY MINES & RES.18-151	GEOLOGICAL SURVEY OF CANADA 601 BOOTH STREET OTTAWA ON K1A 0E8	WNW/186.8	-7.30	78
31	GEN	GVT. OF CAN. - NATURAL RESOURCES CANADA	Room 721 601 Booth Street OTTAWA ON	WNW/186.8	-7.30	78
31	GEN	BROOKFIELD JOHNSON CONTROLS	601 Booth St. Ottawa ON	WNW/186.8	-7.30	79
31	GEN	GVT. OF CAN. - ENERGY MINES & RES.	GEOLOGICAL SURVEY OF CANADA 601 BOOTH STREET OTTAWA ON K1A 0E8	WNW/186.8	-7.30	79
31	GEN	GVT. OF CAN. - NATURAL RESOURCES CANADA	Room 721 601 Booth Street OTTAWA ON K1A 0E8	WNW/186.8	-7.30	80
31	GEN	GVT. OF CAN.-ENERGY, MINES & RES.	GEOLOGICAL COMMISSION OF CANADA 601 BOOTH ST. OTTAWA ON K1A 0E4	WNW/186.8	-7.30	81
31	GEN	GVT. OF CAN. - NATURAL RESOURCES CANADA	GEOLOGICAL SURVEY OF CANADA 601 BOOTH STREET OTTAWA ON K1A 0E8	WNW/186.8	-7.30	81
31	GEN	GVT. OF CAN. - NATURAL RESOURCES CANADA	Room 721 601 Booth Street OTTAWA ON	WNW/186.8	-7.30	82
31	GEN	GVT. OF CAN.-ENERGY, MINES & RES. 18-249	GEOLOGICAL COMMISSION OF CANADA 601 BOOTH ST. OTTAWA ON K1A 0E4	WNW/186.8	-7.30	83

Map Key	DB	Company/Site Name	Address	Dir/Dist (m)	Elev Diff (m)	Page Number
31	GEN	GVT. OF CAN. - ENERGY MINES & RES.	GEOLOGICAL SURVEY OF CANADA 601 BOOTH ST. OTTAWA ON K1A 0E8	WNW/186.8	-7.30	83
31	GEN	GVT. OF CAN. - NATURAL RESOURCES CANADA	Room 721 601 Booth Street OTTAWA ON	WNW/186.8	-7.30	84
31	GEN	HEALTH AND WELFARE CANADA	601 BOOTH STREET (EMR) HEALTH UNIT #7, RM 136 OTTAWA ON K1A 0E4	WNW/186.8	-7.30	84
31	GEN	GVT. OF CAN. - NATURAL RESOURCES CANADA	Room 721 601 Booth Street OTTAWA ON	WNW/186.8	-7.30	85
31	GEN	HEALTH AND WELFARE CANADA	HEALTH UNIT#7, RM. 136 601 BOOTH ST. (EMR) OTTAWA ON K1A 0E4	WNW/186.8	-7.30	86
31	GEN	Brookfield Global Integrated Solutions	615 Booth Street Ottawa ON K1A0E9	WNW/186.8	-7.28	86
31	GEN	SNC Lavalin	615 Booth Street Ottawa ON	WNW/186.8	-7.28	87
31	GEN	SNC Lavalin	615 Booth Street Ottawa ON	WNW/186.8	-7.28	87
31	GEN	GVT. OF CAN. - NATURAL RESOURCES CANADA	615 BOOTH STREET OTTAWA ON	WNW/186.8	-7.28	87
31	GEN	NATURAL RESOURCES CANADA	615 BOOTH STREET OTTAWA ON	WNW/186.8	-7.28	88
31	GEN	GVT. OF CAN. - NATURAL RESOURCES CANADA	615 BOOTH STREET OTTAWA ON K1A 0E9	WNW/186.8	-7.28	89
31	GEN	GVT. OF CAN. - NATURAL RESOURCES CANADA	615 BOOTH STREET OTTAWA ON	WNW/186.8	-7.28	89
31	GEN	GVT. OF CAN. - NATURAL RESOURCES CANADA	615 BOOTH STREET OTTAWA ON	WNW/186.8	-7.28	90
31	GEN	GVT. OF CAN. - NATURAL RESOURCES CANADA	615 BOOTH STREET OTTAWA ON	WNW/186.8	-7.28	91
31	GEN	GVT. OF CANADA - PUBLIC WORKS	CANADIAN HYDROGRAPHIC SERV., 615 BOOTH C/O 140 PROMENADE DU PORTAGE, PHASE 4 OTTAWA ON K1A 0M3	WNW/186.8	-7.28	92
31	GEN	GVT. OF CAN. - SEE & USE ON0269504	SURVEYS & MAPPING 615 BOOTH STREET OTTAWA ON K1A 0E9	WNW/186.8	-7.28	92
31	GEN	GVT. OF CAN. - NATURAL RESOURCES CANADA	615 BOOTH STREET GEOMATICS CANADA OTTAWA ON K1A 0E6	WNW/186.8	-7.28	92
31	GEN	PUBLIC WORKS CANADA	615 BOOTH STREET EMR-SURVEYS AND MAPPING OTTAWA ON K1A 0M3	WNW/186.8	-7.28	93
31	GEN	GVT. OF CAN.-SUPPLY AND SERVICES	COMMUNICATIONS SERVICES 615 BOOTH ST. ROOM G-10 OTTAWA ON K1A 0S7	WNW/186.8	-7.28	93
31	GEN	GVT. OF CAN. - NATURAL RESOURCES CANADA	615 BOOTH STREET OTTAWA ON K1A 0E9	WNW/186.8	-7.28	94
31	GEN	GVT. OF CAN. - ENERGY MINES & RES.	SURVEYS & MAPPING 615 BOOTH STREET OTTAWA ON K1A 0E9	WNW/186.8	-7.28	94
31	GEN	NATURAL RESOURCES CANADA	615 BOOTH STREET OTTAWA ON	WNW/186.8	-7.28	95
31	GEN	Stantec Consulting Ltd.	615 BOOTH STREET OTTAWA ON	WNW/186.8	-7.28	96
31	GEN	NATURAL RESOURCES CANADA	615 BOOTH STREET GEOMATICS CANADA OTTAWA ON K1A 0E6	WNW/186.8	-7.28	96

Map Key	DB	Company/Site Name	Address	Dir/Dist (m)	Elev Diff (m)	Page Number
31	GEN	BROOKFIELD JOHNSON CONTROLS	615 Booth Street Ottawa ON	WNW/186.8	-7.28	96
31	GEN	MAPPING AND CHARTING ESTABLISHMENT	615 BOOTH STREET OTTAWA ON K0A 1K0	WNW/186.8	-7.28	97
31	GEN	NATURAL RESOURCES CANADA 18-167	GEOMATICS CANADA 615 BOOTH STREET OTTAWA ON	WNW/186.8	-7.28	97
31	GEN	PUBLIC WORKS CANADA	CANADIAN HYDROGRAPHIC SERVICE 615 BOOTH STREET OTTAWA ON K1A 0E6	WNW/186.8	-7.28	98
31	GEN	GVT. OF CAN.-SUPPLY AND SERVICES 17-385	COMMUNICATIONS SERVICES 615 BOOTH ST. ROOM G-10 OTTAWA ON K1A 0S7	WNW/186.8	-7.28	98
31	GEN	NATIONAL DEFENSE	MAPPING & CHARTING ESTABLISHMENT 615 BOOTH STREET OTTAWA ON K2P 0G2	WNW/186.8	-7.28	99
31	GEN	GVT. OF CANADA - PUBLIC WORKS 17-259	CDN. HYDROGRAPHIC SERV. 615 BOOTH ST. C/O 140 PROMENADE DU PORTAGE, PHASE 4 OTTAWA ON K1A 0M3	WNW/186.8	-7.28	100
31	GEN	GVT OF CAN-HEALTH&WELFARE CAN.MED.16-295	SER.BR.,HEALTH UNIT#7, RM. 136 601 BOOTH ST. (EMR), C/O 301 ELGIN ST OTTAWA ON K1A 0L3	WNW/186.8	-7.28	100
31	GEN	Stantec Consulting Ltd.	615 BOOTH STREET OTTAWA ON	WNW/186.8	-7.28	100
31	GEN	MAPPING A(SEE & USE ON2487206)MENT	615 BOOTH STREET OTTAWA ON K0A 1K0	WNW/186.8	-7.28	101
31	GEN	PUBLIC WORKS CANADA	615 BOOTH STREET CANADIAN HYDROGRAPHIC SERVICE OTTAWA ON K1A 0E6	WNW/186.8	-7.28	101
31	GEN	GVT. OF CAN. - ENERGY MINES & RES.	SVY, MAPPING & R.S., 615 BOOTH ST. C/O 140 PROMENADE DU PORTAGE IV OTTAWA ON K1A 0M3	WNW/186.8	-7.28	101
31	GEN	NATURAL RESOURCES CANADA	615 BOOTH STREET OTTAWA ON	WNW/186.8	-7.28	102
31	GEN	GVT. OF CAN.-(OUT OF BUSINESS)	COMMUNICATIONS SERVICES 615 BOOTH ST. ROOM G-10 OTTAWA ON K1A 0S7	WNW/186.8	-7.28	102
31	GEN	GVT. OF CANADA - PUBLIC WORKS	CDN. HYDROGRAPHIC SERV. 615 BOOTH ST. C/O 140 PROMENADE DU PORTAGE, PHASE 4 OTTAWA ON K1A 0M3	WNW/186.8	-7.28	103
31	GEN	NATURAL RESOURCES CANADA	615 BOOTH STREET OTTAWA ON	WNW/186.8	-7.28	103
31	NPCB	ENERGY MINES & RESOURCES	615 BOOTH ST. OTTAWA ON	WNW/186.8	-7.28	10
31	SCT	Canadian Hydro Graphic Service	615 Booth St Floor 3 Room 311 Ottawa ON K1A 0E6	WNW/186.8	-7.28	104
31	SPL	National Research Council of Canada; SNC Lavalin Engineers and Constructors	615 Booth Street Ottawa ON K1A 0E9	WNW/186.8	-7.28	104
31	SPL	SNC Lavalin Engineers and Constructors	615 Booth St. Ottawa ON	WNW/186.8	-7.28	105
31	SPL	SNC-Lavalin ProFac Facilities Management	615 Booth Street Ottawa ON	WNW/186.8	-7.28	105
31	SPL	SNC-Lavalin Profac Inc.	615 Booth St. Ottawa ON	WNW/186.8	-7.28	105
31	SPL	Natural Resources Canada<UNOFFICIAL>	Mechanical Room, 615 Booth St Ottawa ON	WNW/186.8	-7.28	106

Map Key	DB	Company/Site Name	Address	Dir/Dist (m)	Elev Diff (m)	Page Number
31	WWIS		OTTAWA ON	WNW/186.8	-7.28	106
32	FCS		Ottawa ON	W/189.0	-8.96	108
33	EHS		788 Bronson Ottawa ON K1S 4G4	ESE/192.7	0.07	108
34	BORE		ON	NE/195.8	1.90	108
35	BORE		ON	NNE/202.5	1.31	109
36	EHS		Dow's Lake Rd. & Kippewa Drive Ottawa ON	SSE/206.7	-5.64	110
37	GEN	SNC Lavalin	601 Booth St. Ottawa ON	WNW/213.7	-6.68	110
37	GEN	SNC Lavalin	601 Booth St. Ottawa ON	WNW/213.7	-6.68	110
37	GEN	GVT. OF CAN. - NATURAL RESOURCES CANADA	Room 721 601 Booth Street OTTAWA ON	WNW/213.7	-6.68	110
37	GEN	GVT. OF CAN. - NATURAL RESOURCES CANADA	Room 721 601 Booth Street OTTAWA ON K1A 0E8	WNW/213.7	-6.68	111
37	GEN	BROOKFIELD GLOBAL INTERGRATED SOLUTIONS	601 Booth St. Ottawa ON K1A0E8	WNW/213.7	-6.68	112
37	SPL		601 Booth St. Ottawa ON	WNW/213.7	-6.68	113
38	EHS		Carling Avenue from O-Train to Bronson Ave. Ottawa ON	WSW/221.2	-8.95	113
39	SPL	Enbridge Gas Distribution Inc.	680 Bronson Ave Ottawa ON	NNE/226.6	0.37	113
40	CA	OTTAWA CITY, DESIGN & CONSTRUCTION DIV.	SECOND AVE./BRONSON AVE., CSO OTTAWA ON	ESE/231.2	-1.04	11
40	CA	R.M. OF OTTAWA-CARLETON	SECOND AVE/BRONSON AVE/BANK ST OTTAWA ON	ESE/231.2	-1.04	11
41	BORE		ON	N/233.7	1.20	114
42	SPL	FIRST FUEL	812 BRONSON TANK TRUCK (CARGO) OTTAWA CITY ON K1S 4G4	ESE/236.8	-0.81	11
43	SPL	Hydro-Ottawa	272 Powell Street Ottawa ON K1S 2A5	NE/241.0	0.31	115

Executive Summary: Summary By Data Source

BORE - Borehole

A search of the BORE database, dated 1875-Jul 2014 has found that there are 4 BORE site(s) within approximately 0.25 kilometers of the project property.

<u>Site</u>	<u>Address</u>	<u>Distance (m)</u>	<u>Map Key</u>
	ON	133.5	<u>17</u>
	ON	195.8	<u>34</u>
	ON	202.5	<u>35</u>
	ON	233.7	<u>41</u>

CA - Certificates of Approval

A search of the CA database, dated 1985-Oct 30, 2011* has found that there are 6 CA site(s) within approximately 0.25 kilometers of the project property.

<u>Site</u>	<u>Address</u>	<u>Distance (m)</u>	<u>Map Key</u>
Carleton Condominium Corporation No. 472	550 Cambridge St S Ottawa ON	43.3	<u>1</u>
Canci Homes Corporation Inc.	385 Bell Street Ottawa ON	80.4	<u>7</u>
R.M. OF OTTAWA-CARLETON	CLEMOW AVE/BRONSON AVE/BANK ST OTTAWA CITY ON	173.2	<u>26</u>
PUBLIC WORKS & GOVT. SERVICES CANADA	615 BOOTH STREET OTTAWA CITY ON	186.8	<u>31</u>
OTTAWA CITY, DESIGN & CONSTRUCTION DIV.	SECOND AVE./BRONSON AVE., CSO OTTAWA ON	231.2	<u>40</u>
R.M. OF OTTAWA-CARLETON	SECOND AVE/BRONSON AVE/BANK ST OTTAWA ON	231.2	<u>40</u>

EHS - ERIS Historical Searches

A search of the EHS database, dated 1999-Aug 2016 has found that there are 15 EHS site(s) within approximately 0.25 kilometers of the project property.

<u>Site</u>	<u>Address</u>	<u>Distance (m)</u>	<u>Map Key</u>
	280 Carling Avenue Ottawa ON K1S 2E2	71.2	<u>3</u>

<u>Site</u>	<u>Address</u>	<u>Distance (m)</u>	<u>Map Key</u>
	265 Carling Ave Ottawa ON K1S 2E1	108.3	<u>12</u>
	265 Carling Avenue Ottawa ON K1S 2E1	108.3	<u>12</u>
	515 Cambridge St Ottawa ON K1S 4H9	113.1	<u>14</u>
	515 Cambridge Street Ottawa ON K1S 4H9	113.1	<u>14</u>
	774 Bronson Ave Ottawa ON K1S4G4	123.0	<u>15</u>
	256 Carling Avenue Ottawa ON K1S 2E1	136.9	<u>18</u>
	770 Bronson Ave Ottawa ON K1S4G4	136.9	<u>19</u>
	770 Bronson Avenue Ottawa ON K1S 4G4	139.1	<u>20</u>
	786 Bronson Ave Ottawa ON K1S4G4	156.0	<u>21</u>
	345 Lebreton Street Ottawa ON K1A 0E9	161.0	<u>24</u>
	482 Cambridge St S Ottawa ON K1S4H7	174.9	<u>27</u>
	788 Bronson Ottawa ON K1S 4G4	192.7	<u>33</u>
	Dow's Lake Rd. & Kippewa Drive Ottawa ON	206.7	<u>36</u>
	Carling Avenue from O-Train to Bronson Ave. Ottawa ON	221.2	<u>38</u>

EXP - List of TSSA Expired Facilities

A search of the EXP database, dated Aug 31, 2016 has found that there are 10 EXP site(s) within approximately 0.25 kilometers of the project property.

<u>Site</u>	<u>Address</u>	<u>Distance (m)</u>	<u>Map Key</u>
EMILIO LINDIA ENTERPRISES LTD	770 BRONSON AV OTTAWA ON K1S 4G4	136.9	<u>19</u>
EMILIO LINDIA ENTERPRISES LTD	770 BRONSON AV OTTAWA ON K1S 4G4	136.9	<u>19</u>
EMILIO LINDIA ENTERPRISES LTD	770 BRONSON AV OTTAWA ON K1S 4G4	136.9	<u>19</u>
EMILIO LINDIA ENTERPRISES LTD	770 BRONSON AV OTTAWA ON	136.9	<u>19</u>
EMILIO LINDIA ENTERPRISES LTD	770 BRONSON AV OTTAWA ON K1S 4G4	136.9	<u>19</u>

<u>Site</u>	<u>Address</u>	<u>Distance (m)</u>	<u>Map Key</u>
EMILIO LINDIA ENTERPRISES LTD	770 BRONSON AV OTTAWA ON K1S 4G4	136.9	19
EMILIO LINDIA ENTERPRISES LTD	770 BRONSON AV OTTAWA ON K1S 4G4	136.9	19
EMILIO LINDIA ENTERPRISES LTD	770 BRONSON AV OTTAWA ON K1S 4G4	136.9	19
EMILIO LINDIA ENTERPRISES LTD	770 BRONSON AV OTTAWA ON K1S 4G4	136.9	19
EMILIO LINDIA ENTERPRISES LTD	770 BRONSON AV OTTAWA ON K1S 4G4	136.9	19

FCS - Contaminated Sites on Federal Land

A search of the FCS database, dated June 2000-Oct 2015 has found that there are 2 FCS site(s) within approximately 0.25 kilometers of the project property.

<u>Site</u>	<u>Address</u>	<u>Distance (m)</u>	<u>Map Key</u>
	Ottawa ON	71.4	4
	Ottawa ON	189.0	32

GEN - Ontario Regulation 347 Waste Generators Summary

A search of the GEN database, dated 1986-Sep 2016 has found that there are 87 GEN site(s) within approximately 0.25 kilometers of the project property.

<u>Site</u>	<u>Address</u>	<u>Distance (m)</u>	<u>Map Key</u>
265 Carling Avenue Ltd.	265 Carling Ave Ottawa ON K1S 2E1	83.2	8
Associated Endodontists	265 Carling Ave, unit 620 Ottawa ON K1S2E1	83.2	8
265 Carling Avenue Ltd.	265 Carling Ave Ottawa ON	83.2	8
Associated Endodontists	265 Carling Ave, unit 620 Ottawa ON	83.2	8
GVT. OF (OUT OF BUSINESS)ES & RESOURCES	401 LEBRETON STREET OTTAWA ON K1A 0E8	103.4	10
GVT. OF CAN. - ENERGY MINES & RESOURCES	401 LEBRETON STREET OTTAWA ON K1A 0E8	103.4	10
GVT. OF CAN. - ENERGY MINES & RES.	TERRAIN SCIENCES GEOLOGICAL SURVEY 401 LEBRETON ST. OTTAWA ON K1A 0E8	103.4	10
GVT. OF CAN. - ENERGY MINES & RES.18-270	TERRAIN SCIENCES GEOLOGICAL SURVEY 401 LEBRETON ST. OTTAWA ON K1A 0E8	103.4	10
Quantum Murray LP	401 Lebreton Street Ottawa ON	103.4	10

Site	Address	Distance (m)	Map Key
BLACK & MCDONALD LIMITED	557 CAMBRIDGE STREET SOUTH OTTAWA ON K1S 4J4	106.5	11
BLACK & MCDONALD LIMITED 05-619	557 CAMBRIDGE STREET SOUTH OTTAWA ON K1S 4J4	106.5	11
Taggart Corporation	265 Carling Ave Ottawa ON K1S 2E1	108.3	12
265 Carling Avenue Ltd.	265 Carling Ave Ottawa ON K1S 2E1	108.3	12
265 Carling Avenue Ltd.	265 Carling Ave Ottawa ON K1S 2E1	108.3	12
265 Carling Avenue Ltd.	265 Carling Ave Ottawa ON K1S 2E1	108.3	12
265 Carling Avenue Ltd.	265 Carling Ave Ottawa ON K1S 2E1	108.3	12
Taggart Corporation	265 Carling Ave Ottawa ON K1S 2E1	108.3	12
OTTAWA-CARLETON DISTRICT SCHOOL BOARD	BORDEN HIGH SCHOOL 515 CAMBRIDGE STREET SOUTH OTTAWA ON K1S 4H9	113.1	14
OTTAWA BOARD OF EDUCATION 29-129	BORDEN HIGH SCHOOL 515 CAMBRIDGE ST. S. C/O 330 GILMOURST OTTAWA ON K2P 0P9	113.1	14
OTTAWA BOARD OF EDUCATION	515 CAMBRIDGE STREET SOUTH BORDEN HIGH SCHOOL OTTAWA ON K1S 4H9	113.1	14
OTTAWA BOARD OF EDUCATION	BORDEN HIGH SCHOOL 515 CAMBRIDGE ST. S. C/O 330 GILMOURST OTTAWA ON K2P 0P9	113.1	14
DEPT. OF NATIONAL DEFENSE	MAPPING & CHARTING ESTABLISHMENT 360 LEBRETON STREET OTTAWA ON K1A 0E9	128.5	16
DEPT. OF NATIONAL DEFENSE	MAPPING & CHARTING ESTABLISHMENT 360 LEBRETON STREET OTTAWA ON	128.5	16
GVT OF CAN - NATIONAL DEFENSE	MAPPING & CHARTING ESTABLISHMENT 360 LEBRETON STREET OTTAWA ON K1A 0E9	128.5	16
DEPT. OF NATIONAL DEFENSE	MAPPING & CHARTING ESTABLISHMENT 360 LEBRETON STREET OTTAWA ON	128.5	16
DEPT. OF NATIONAL DEFENSE	MAPPING & CHARTING ESTABLISHMENT 360 LEBRETON STREET OTTAWA ON K1A 0E9	128.5	16
DEPT. OF NATIONAL DEFENSE	MAPPING & CHARTING ESTABLISHMENT 360 LEBRETON STREET OTTAWA ON	128.5	16
DEPT. OF NATIONAL DEFENSE	MAPPING & CHARTING ESTABLISHMENT 360 LEBRETON STREET OTTAWA ON K1A 0E9	128.5	16
DEPT. OF NATIONAL DEFENSE	MAPPING & CHARTING ESTABLISHMENT 360 LEBRETON STREET OTTAWA ON	128.5	16
GVT OF CAN - NATIONAL DEFENSE 17-505	MAPPING & CHARTING ESTABLISHMENT 360 LEBRETON STREET OTTAWA ON K1A 0E9	128.5	16
Goodex Equipment Rental Ltd	515 Cambridge St. Ottawa ON	160.5	23
HYDRO OTTAWA LIMITED	247 GLEBE OTTAWA ON K1S 2C8	182.8	29

Site	Address	Distance (m)	Map Key
OTTAWA HYDRO	247 GLEBE AVENUE OTTAWA ON K1S 2C8	182.8	29
Stantec Consulting Ltd.	615 BOOTH STREET OTTAWA ON	186.8	31
NATURAL RESOURCES CANADA	615 BOOTH STREET GEOMATICS CANADA OTTAWA ON K1A 0E6	186.8	31
BROOKFIELD JOHNSON CONTROLS	615 Booth Street Ottawa ON	186.8	31
MAPPING AND CHARTING ESTABLISHMENT	615 BOOTH STREET OTTAWA ON K0A 1K0	186.8	31
NATURAL RESOURCES CANADA 18-167	GEOMATICS CANADA 615 BOOTH STREET OTTAWA ON	186.8	31
PUBLIC WORKS CANADA	CANADIAN HYDROGRAPHIC SERVICE 615 BOOTH STREET OTTAWA ON K1A 0E6	186.8	31
GVT. OF CAN.-SUPPLY AND SERVICES 17-385	COMMUNICATIONS SERVICES 615 BOOTH ST. ROOM G-10 OTTAWA ON K1A 0S7	186.8	31
NATIONAL DEFENSE	MAPPING & CHARTING ESTABLISHMENT 615 BOOTH STREET OTTAWA ON K2P 0G2	186.8	31
GVT. OF CANADA - PUBLIC WORKS 17-259	CDN. HYDROGRAPHIC SERV. 615 BOOTH ST. C/O 140 PROMENADE DU PORTAGE, PHASE 4 OTTAWA ON K1A 0M3	186.8	31
GVT OF CAN-HEALTH&WELFARE CAN.MED.16-295	SER.BR.,HEALTH UNIT#7, RM. 136 601 BOOTH ST. (EMR), C/O 301 ELGIN ST OTTAWA ON K1A 0L3	186.8	31
Stantec Consulting Ltd.	615 BOOTH STREET OTTAWA ON	186.8	31
MAPPING A(SEE & USE ON2487206)MENT	615 BOOTH STREET OTTAWA ON K0A 1K0	186.8	31
PUBLIC WORKS CANADA	615 BOOTH STREET CANADIAN HYDROGRAPHIC SERVICE OTTAWA ON K1A 0E6	186.8	31
GVT. OF CAN. - ENERGY MINES & RES.	SVY, MAPPING & R.S., 615 BOOTH ST. C/O 140 PROMENADE DU PORTAGE IV OTTAWA ON K1A 0M3	186.8	31
NATURAL RESOURCES CANADA	615 BOOTH STREET OTTAWA ON	186.8	31
GVT. OF CAN.-(OUT OF BUSINESS)	COMMUNICATIONS SERVICES 615 BOOTH ST. ROOM G-10 OTTAWA ON K1A 0S7	186.8	31
GVT. OF CANADA - PUBLIC WORKS	CDN. HYDROGRAPHIC SERV. 615 BOOTH ST. C/O 140 PROMENADE DU PORTAGE, PHASE 4 OTTAWA ON K1A 0M3	186.8	31
NATURAL RESOURCES CANADA	615 BOOTH STREET OTTAWA ON	186.8	31
GVT. OF CAN. - ENERGY MINES & RES.18-151	GEOLOGICAL SURVEY OF CANADA 601 BOOTH STREET OTTAWA ON K1A 0E8	186.8	31
GVT. OF CAN. - NATURAL RESOURCES CANADA	Room 721 601 Booth Street OTTAWA ON	186.8	31
BROOKFIELD JOHNSON CONTROLS	601 Booth St. Ottawa ON	186.8	31

Site	Address	Distance (m)	Map Key
GVT. OF CAN. - ENERGY MINES & RES.	GEOLOGICAL SURVEY OF CANADA 601 BOOTH STREET OTTAWA ON K1A 0E8	186.8	31
GVT. OF CAN. - NATURAL RESOURCES CANADA	Room 721 601 Booth Street OTTAWA ON K1A 0E8	186.8	31
GVT. OF CAN.-ENERGY, MINES & RES.	GEOLOGICAL COMMISSION OF CANADA 601 BOOTH ST. OTTAWA ON K1A 0E4	186.8	31
GVT. OF CAN. - NATURAL RESOURCES CANADA	GEOLOGICAL SURVEY OF CANADA 601 BOOTH STREET OTTAWA ON K1A 0E8	186.8	31
GVT. OF CAN. - NATURAL RESOURCES CANADA	Room 721 601 Booth Street OTTAWA ON	186.8	31
GVT. OF CAN.-ENERGY, MINES & RES. 18-249	GEOLOGICAL COMMISSION OF CANADA 601 BOOTH ST. OTTAWA ON K1A 0E4	186.8	31
GVT. OF CAN. - ENERGY MINES & RES.	GEOLOGICAL SURVEY OF CANADA 601 BOOTH ST. OTTAWA ON K1A 0E8	186.8	31
GVT. OF CAN. - NATURAL RESOURCES CANADA	Room 721 601 Booth Street OTTAWA ON	186.8	31
HEALTH AND WELFARE CANADA	601 BOOTH STREET (EMR) HEALTH UNIT #7, RM 136 OTTAWA ON K1A 0E4	186.8	31
GVT. OF CAN. - NATURAL RESOURCES CANADA	Room 721 601 Booth Street OTTAWA ON	186.8	31
HEALTH AND WELFARE CANADA	HEALTH UNIT#7, RM. 136 601 BOOTH ST. (EMR) OTTAWA ON K1A 0E4	186.8	31
Brookfield Global Integrated Solutions	615 Booth Street Ottawa ON K1A0E9	186.8	31
SNC Lavalin	615 Booth Street Ottawa ON	186.8	31
SNC Lavalin	615 Booth Street Ottawa ON	186.8	31
GVT. OF CAN. - NATURAL RESOURCES CANADA	615 BOOTH STREET OTTAWA ON	186.8	31
NATURAL RESOURCES CANADA	615 BOOTH STREET OTTAWA ON	186.8	31
GVT. OF CAN. - NATURAL RESOURCES CANADA	615 BOOTH STREET OTTAWA ON K1A 0E9	186.8	31
GVT. OF CAN. - NATURAL RESOURCES CANADA	615 BOOTH STREET OTTAWA ON	186.8	31
GVT. OF CAN. - NATURAL RESOURCES CANADA	615 BOOTH STREET OTTAWA ON	186.8	31
GVT. OF CAN. - NATURAL RESOURCES CANADA	615 BOOTH STREET OTTAWA ON	186.8	31
GVT. OF CANADA - PUBLIC WORKS	CANADIAN HYDROGRAPHIC SERV., 615 BOOTH C/O 140 PROMENADE DU PORTAGE, PHASE 4 OTTAWA ON K1A 0M3	186.8	31
GVT. OF CAN. - SEE & USE ON0269504	SURVEYS & MAPPING 615 BOOTH STREET OTTAWA ON K1A 0E9	186.8	31
GVT. OF CAN. - NATURAL RESOURCES CANADA	615 BOOTH STREET GEOMATICS CANADA OTTAWA ON K1A 0E6	186.8	31

Site	Address	Distance (m)	Map Key
PUBLIC WORKS CANADA	615 BOOTH STREET EMR-SURVEYS AND MAPPING OTTAWA ON K1A 0M3	186.8	31
GVT. OF CAN.-SUPPLY AND SERVICES	COMMUNICATIONS SERVICES 615 BOOTH ST. ROOM G-10 OTTAWA ON K1A 0S7	186.8	31
GVT. OF CAN. - NATURAL RESOURCES CANADA	615 BOOTH STREET OTTAWA ON K1A 0E9	186.8	31
GVT. OF CAN. - ENERGY MINES & RES.	SURVEYS & MAPPING 615 BOOTH STREET OTTAWA ON K1A 0E9	186.8	31
NATURAL RESOURCES CANADA	615 BOOTH STREET OTTAWA ON	186.8	31
SNC Lavalin	601 Booth St. Ottawa ON	213.7	37
SNC Lavalin	601 Booth St. Ottawa ON	213.7	37
GVT. OF CAN. - NATURAL RESOURCES CANADA	Room 721 601 Booth Street OTTAWA ON	213.7	37
GVT. OF CAN. - NATURAL RESOURCES CANADA	Room 721 601 Booth Street OTTAWA ON K1A 0E8	213.7	37
BROOKFIELD GLOBAL INTERGRATED SOLUTIONS	601 Booth St. Ottawa ON K1A0E8	213.7	37

NPCB - National PCB Inventory

A search of the NPCB database, dated 1988-2008* has found that there are 1 NPCB site(s) within approximately 0.25 kilometers of the project property.

Site	Address	Distance (m)	Map Key
ENERGY MINES & RESOURCES	615 BOOTH ST. OTTAWA ON	186.8	31

OPCB - Inventory of PCB Storage Sites

A search of the OPCB database, dated 1987-Oct 2004; 2012-Dec 2013 has found that there are 1 OPCB site(s) within approximately 0.25 kilometers of the project property.

Site	Address	Distance (m)	Map Key
ENERGY MINES AND RESOURCES	TERRAIN SCIENCES DIVISION 401 LIBRETON ST. OTTAWA ON	103.4	10

PES - Pesticide Register

A search of the PES database, dated 1988-Jun 2013 has found that there are 1 PES site(s) within approximately 0.25 kilometers of the project property.

<u>Site</u>	<u>Address</u>	<u>Distance (m)</u>	<u>Map Key</u>
TERRAPRO CORPORATION	401-A LEBRETON STREET SOUTH OTTAWA ON K1S 4L5	103.4	10

PINC - TSSA Pipeline Incidents

A search of the PINC database, dated Aug 31, 2016 has found that there are 1 PINC site(s) within approximately 0.25 kilometers of the project property.

<u>Site</u>	<u>Address</u>	<u>Distance (m)</u>	<u>Map Key</u>
	7 Frederick Place, Ottawa ON K1S 3G1	69.8	2

PRT - Private and Retail Fuel Storage Tanks

A search of the PRT database, dated 1989-1996* has found that there are 2 PRT site(s) within approximately 0.25 kilometers of the project property.

<u>Site</u>	<u>Address</u>	<u>Distance (m)</u>	<u>Map Key</u>
EMILIO LINDIA ENTERPRISES LTD	770 BRONSON AV OTTAWA ON K1S 4G4	139.1	20
EMILIO LINDIA ENTERPRISES LTD	770 BRONSON AV OTTAWA ON K1S4G4	139.1	20

SCT - Scott's Manufacturing Directory

A search of the SCT database, dated 1992-Mar 2011* has found that there are 11 SCT site(s) within approximately 0.25 kilometers of the project property.

<u>Site</u>	<u>Address</u>	<u>Distance (m)</u>	<u>Map Key</u>
SCAFFOLD-FAST INC.	385 BELL ST S OTTAWA ON K1S 4K3	80.1	6
Cdn Post-M.D. Education Regist	265 Carling Ave Suite 800 Ottawa ON K1S 2E1	108.3	12
Beyond 20/20 Inc.	265 Carling Ave Suite 500 Ottawa ON K1S 2E1	108.3	12
NORTAK SOFTWARE LTD	265 CARLING AVE FLOOR 7 OTTAWA ON K1S 2E1	108.3	12
Assn Faculties Medicine of Cda	265 Carling Ave Suite 800 Ottawa ON K1S 2E1	108.3	12
Nortak Software Ltd.	265 Carling Ave Floor 7 Ottawa ON K1S 2E1	108.3	12
Shaw Laboratories	794 Bronson Ave Ottawa ON K1S 4G4	184.4	30
K & R Dental Laboratories Ltd.	794 Bronson Ave Ottawa ON K1S 4G4	184.4	30

Site	Address	Distance (m)	Map Key
K & R Dental Laboratories Ltd	794 Bronson Ave Ottawa ON K1S 4G4	184.4	30
K&R Dental Laboratories Ltd.	794 Bronson Ave Ottawa ON K1S 4G4	184.4	30
Canadian Hydro Graphic Service	615 Booth St Floor 3 Room 311 Ottawa ON K1A 0E6	186.8	31

SPL - Ontario Spills

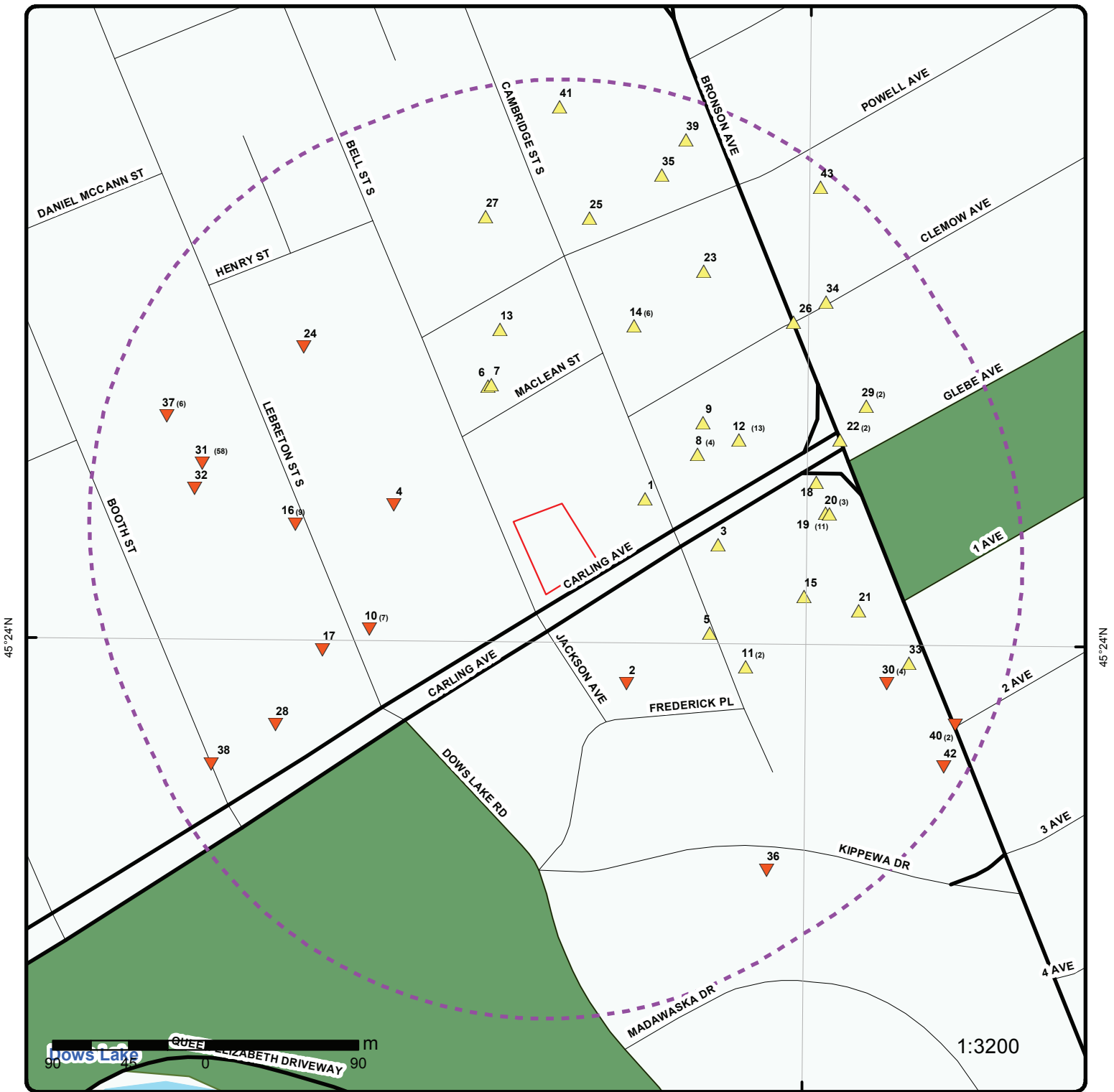
A search of the SPL database, dated 1988-Jan 2016 has found that there are 13 SPL site(s) within approximately 0.25 kilometers of the project property.

Site	Address	Distance (m)	Map Key
PUC	POLE TRANSFORMER OPPOSITE 326 POWELL STREET. OTTAWA CITY ON K1S 2A8	108.8	13
	Bronson Ave and Carling Ave Ottawa ON	159.6	22
OTTAWA HYDRO	CORNER OF CARLING & BRONSON OTTAWA TRANSFORMER OTTAWA CITY ON	159.6	22
	315 Powell Avenue<UNOFFICIAL> Ottawa ON	168.9	25
SNC-Lavalin ProFac Facilities Management	615 Booth Street Ottawa ON	186.8	31
National Research Council of Canada; SNC Lavalin Engineers and Constructors	615 Booth Street Ottawa ON K1A 0E9	186.8	31
Natural Resources Canada<UNOFFICIAL>	Mechanical Room, 615 Booth St Ottawa ON	186.8	31
SNC Lavalin Engineers and Constructors	615 Booth St. Ottawa ON	186.8	31
SNC-Lavalin Profac Inc.	615 Booth St. Ottawa ON	186.8	31
	601 Booth St. Ottawa ON	213.7	37
Enbridge Gas Distribution Inc.	680 Bronson Ave Ottawa ON	226.6	39
FIRST FUEL	812 BRONSON TANK TRUCK (CARGO) OTTAWA CITY ON K1S 4G4	236.8	42
Hydro-Ottawa	272 Powell Street Ottawa ON K1S 2A5	241.0	43

WWIS - Water Well Information System

A search of the WWIS database, dated Jun 30, 2016 has found that there are 4 WWIS site(s) within approximately 0.25 kilometers of the project property.

<u>Site</u>	<u>Address</u>	<u>Distance (m)</u>	<u>Map Key</u>
	ON	78.0	<u>5</u>
	Ottawa ON	95.7	<u>9</u>
	Ottawa ON	176.9	<u>28</u>
	OTTAWA ON	186.8	<u>31</u>



Map : 0.25 Kilometer Radius

Address: 289 Carling Ave, Ottawa, ON, K1S2E4
 Order No: 20161003159



Project Property	Expressway	Industrial and Resource - Regions	National Park
Buffer Outline	Principal Highway	Main Line	Provincial or Territorial Park
Eris Sites with Higher Elevation	Secondary Highway	Sidetrack	Other Park
Eris Sites with Same Elevation	Major Road	Transit Line	Golf Course or Driving Range
Eris Sites with Lower Elevation	Local road	Abandoned Line	Park or Sports Field
Eris Sites with Unknown Elevation	Trail	Proposed Road	Other Recreation Area
	Proposed Road		
	Ferry Route/Ice Road		

75° 42' W

45° 24' N

45° 24' N



Aerial

Address: 289 Carling Ave, Ottawa, ON, K1S2E4

Source: ESRI World Imagery

Order No: 20161003159



© Ecolog ERIS Ltd

Map Key	Number of Records	Direction/ Distance (m)	Elevation (m)	Site	DB
---------	-------------------	-------------------------	---------------	------	----

Notes:

<u>3</u>	1 of 1	E/71.2	77.5	280 Carling Avenue Ottawa ON K1S 2E2	EHS
----------	--------	--------	------	---	-----

Postal Code:

City:

Address2:

Address1:

Provstate:

Order No.:

20091222046

Addit. Info Ordered:

Report Date:

12/31/2009

Report Type:

Custom Report

Search Radius (km):

0.25

<u>4</u>	1 of 1	WNW/71.4	69.6	Ottawa ON	FCS
----------	--------	----------	------	-----------	-----

Location:

Site Name:

Former NCC Building

Departmental Id:

National Capital 08886001

Site Id:

08886001

Property No.:

8886

Municipality:

Ottawa

Census Division:

Ottawa

Federal Electoral District:

Ottawa Centre

Nearest Populated Area:

Longitude:

-75.7031

Latitude:

45.40072

Reporting Organization:

Public Works and Government Services Canada

Reason for Involvement:

Federal Real Property

Est m³ Contaminated:

5000

Est Ha Contaminated:

Est Tons Contaminated:

Other

Site Management Strategy:

Confirmatory Sampling and Final Reporting

Highest Step Completed:

Action Plan:

Record of Site Condition obtained. No further action required. FY2007-08: abandonment of on-site monitoring wells.

Additional Info:

Poly-aromatic Hydrocarbons (PAH) and heavy metal contamination is located in the garage in the vicinity of the mechanics pit.

--- Details ---

Medium:

Not Available

Contaminant:

Petroleum hydrocarbons and PAH's

+

Medium:

Not Available

Contaminant:

Metal, metalloid, and organometallic

<u>5</u>	1 of 1	ESE/78.0	74.9	ON	WWIS
----------	--------	----------	------	----	------

Well ID:

7152295

Construction Date:

Primary Water Use:

Monitoring

Sec. Water Use:

Final Well Status:

Abandoned-Other

Specific Capacity:

Municipality:

OTTAWA CITY (NEPEAN)

County:

OTTAWA-CARLETON

Lot:

Concession:

Concession Name:

Easting NAD83:

Northing NAD83:

Zone:

UTM Reliability:

Bore Hole Information

Map Key	Number of Records	Direction/ Distance (m)	Elevation (m)	Site	DB
--	--	--	--	--	--
Bore Hole ID:		1003611067			
DP2BR:					
Code OB:					
Code OB Description:					
Open Hole:					
Date Completed:					
Remarks:					
Zone:		18			
East 83:		45005			
North 83:		5027563			
UTMRC:		9			
UTMRC Description:		unknown UTM			
Location Method:		wwr			
Org CS:		UTM83			
Elevation:					
Elevrc:					
Elevrc Description:					
Location Source Date:					
Source Revision Comment:					
Improvement Location Source:					
Improvement Location Method:					
Supplier Comment:					
Spatial Status:					
--	--	--	--	--	--
Annular Space/Abandonment Sealing Record					
--	--	--	--	--	--
Plug ID:		1003611071			
Layer:					
Plug From:					
Plug To:					
Plug Depth UOM:					
--	--	--	--	--	--
Plug ID:		1003611072			
Layer:					
Plug From:					
Plug To:					
Plug Depth UOM:					
--	--	--	--	--	--
Method of Construction & Well Use					
--	--	--	--	--	--
Method Construction ID:		1003611070			
Method Construction Code:					
Method Construction:					
Other Method Construction:		AUGER			
--	--	--	--	--	--
Pipe Information					
--	--	--	--	--	--
Pipe ID:		1003611073			
Casing Number:		0			
Comment:					
Alt Name:					
--	--	--	--	--	--
Construction Record - Casing					
--	--	--	--	--	--
Casing ID:		1003611075			
Layer:					
Open Hole or Material:		PLASTIC			
Depth From:					
Depth To:		4			
Casing Diameter:					
Casing Diameter UOM:					
Casing Depth UOM:		m			
--	--	--	--	--	--

Map Key	Number of Records	Direction/ Distance (m)	Elevation (m)	Site	DB
--	--	--	--	--	--
Construction Record - Screen					
--	--	--	--	--	--
Screen ID:		1003611074			
Layer:					
Slot:					
Screen Top Depth:		4			
Screen End Depth:		4			
Screen Material:					
Screen Depth UOM:		m			
Screen Diameter UOM:					
Screen Diameter:					
--	--	--	--	--	--
Well Yield Testing					
--	--	--	--	--	--
Pump Test ID:		1003611076			
Pump Set At:					
Static Level:		.32			
Final Level After Pumping:					
Recommended Pump Depth:					
Pumping Rate:					
Flowing Rate:					
Recommended Pump Rate:					
Levels UOM:					
Rate UOM:					
Water State After Test Code:					
Water State After Test:					
Pumping Test Method:					
Pumping Duration HR:					
Pumping Duration MIN:					
Flowing:					
--	--	--	--	--	--
Hole Diameter					
--	--	--	--	--	--
Hole ID:		1003611069			
Diameter:		22.2			
Depth From:					
Depth To:		4			
Hole Depth UOM:		m			
Hole Diameter UOM:		cm			
--	--	--	--	--	--
--	--	--	--	--	--
Bore Hole ID:		1003611087			
DP2BR:					
Code OB:					
Code OB Description:					
Open Hole:					
Date Completed:					
Remarks:					
Zone:		18			
East 83:		445159			
North 83:		5027632			
UTMRC:		4			
UTMRC Description:		margin of error : 30 m - 100 m			
Location Method:		wwr			
Org CS:		UTM83			
Elevation:					
Elevrc:					
Elevrc Description:					
Location Source Date:					
Source Revision Comment:					
Improvement Location Source:					
Improvement Location Method:					
Supplier Comment:					
Spatial Status:					
--	--	--	--	--	--

Map Key	Number of Records	Direction/ Distance (m)	Elevation (m)	Site	DB
Annular Space/Abandonment Sealing Record					
--	--	--	--	--	--
Plug ID:		1003611092			
Layer:					
Plug From:					
Plug To:					
Plug Depth UOM:					
--	--	--	--	--	--
Plug ID:		1003611091			
Layer:					
Plug From:					
Plug To:					
Plug Depth UOM:					
--	--	--	--	--	--
Method of Construction & Well Use					
--	--	--	--	--	--
Method Construction ID:		1003611090			
Method Construction Code:					
Method Construction:					
Other Method Construction:		AUGER			
--	--	--	--	--	--
Pipe Information					
--	--	--	--	--	--
Pipe ID:		1003611093			
Casing Number:		0			
Comment:					
Alt Name:					
--	--	--	--	--	--
Construction Record - Casing					
--	--	--	--	--	--
Casing ID:		1003611095			
Layer:					
Open Hole or Material:		PLASTIC			
Depth From:					
Depth To:		4			
Casing Diameter:					
Casing Diameter UOM:					
Casing Depth UOM:		m			
--	--	--	--	--	--
--	--	--	--	--	--
Construction Record - Screen					
--	--	--	--	--	--
Screen ID:		1003611094			
Layer:					
Slot:					
Screen Top Depth:		4			
Screen End Depth:		4			
Screen Material:					
Screen Depth UOM:		m			
Screen Diameter UOM:					
Screen Diameter:					
--	--	--	--	--	--
Well Yield Testing					
--	--	--	--	--	--
Pump Test ID:		1003611096			
Pump Set At:					
Static Level:		1			
Final Level After Pumping:					
Recommended Pump Depth:					
Pumping Rate:					
Flowing Rate:					
Recommended Pump Rate:					
Levels UOM:					
Rate UOM:					

Map Key	Number of Records	Direction/ Distance (m)	Elevation (m)	Site	DB
Water State After Test Code:					
Water State After Test:					
Pumping Test Method:					
Pumping Duration HR:					
Pumping Duration MIN:					
Flowing:					
--		--			
Hole Diameter					
--		--			
Hole ID:		1003611089			
Diameter:		22.2			
Depth From:					
Depth To:		4			
Hole Depth UOM:		m			
Hole Diameter UOM:		cm			
--		--			
--		--			
Bore Hole ID:		1003611077			
DP2BR:					
Code OB:					
Code OB Description:					
Open Hole:					
Date Completed:					
Remarks:					
Zone:		18			
East 83:		445194			
North 83:		5027576			
UTMRC:		4			
UTMRC Description:		margin of error : 30 m - 100 m			
Location Method:		wvr			
Org CS:		UTM83			
Elevation:					
Elevrc:					
Elevrc Description:					
Location Source Date:					
Source Revision Comment:					
Improvement Location Source:					
Improvement Location Method:					
Supplier Comment:					
Spatial Status:					
--		--			
Annular Space/Abandonment Sealing Record					
--		--			
Plug ID:		1003611081			
Layer:					
Plug From:					
Plug To:					
Plug Depth UOM:					
--		--			
Plug ID:		1003611082			
Layer:					
Plug From:					
Plug To:					
Plug Depth UOM:					
--		--			
Method of Construction & Well Use					
--		--			
Method Construction ID:		1003611080			
Method Construction Code:					
Method Construction:					
Other Method Construction:		AUGER			
--		--			
Pipe Information					
--		--			

Map Key	Number of Records	Direction/ Distance (m)	Elevation (m)	Site	DB
Pipe ID:		1003611083			
Casing Number:		0			
Comment:					
Alt Name:		--			
Construction Record - Casing		--			
Casing ID:		1003611085			
Layer:					
Open Hole or Material:		PLASTIC			
Depth From:					
Depth To:		4			
Casing Diameter:					
Casing Diameter UOM:					
Casing Depth UOM:		m			
Construction Record - Screen		--			
Screen ID:		1003611084			
Layer:					
Slot:					
Screen Top Depth:		4			
Screen End Depth:		4			
Screen Material:					
Screen Depth UOM:		m			
Screen Diameter UOM:					
Screen Diameter:		--			
Well Yield Testing		--			
Pump Test ID:		1003611086			
Pump Set At:					
Static Level:		0			
Final Level After Pumping:					
Recommended Pump Depth:					
Pumping Rate:					
Flowing Rate:					
Recommended Pump Rate:					
Levels UOM:					
Rate UOM:					
Water State After Test Code:					
Water State After Test:					
Pumping Test Method:					
Pumping Duration HR:					
Pumping Duration MIN:					
Flowing:		--			
Hole Diameter		--			
Hole ID:		1003611079			
Diameter:		22.2			
Depth From:					
Depth To:		4			
Hole Depth UOM:		m			
Hole Diameter UOM:		cm			
Bore Hole ID:		1003342643			
DP2BR:					
Code OB:					
Code OB Description:					
Open Hole:					
Date Completed:					
Remarks:					
Zone:		18			

Map Key	Number of Records	Direction/ Distance (m)	Elevation (m)	Site	DB
East 83:		445075			
North 83:		5027613			
UTMRC:		3			
UTMRC Description:		margin of error : 10 - 30 m			
Location Method:		wvr			
Org CS:		UTM83			
Elevation:		70.61			
Elevrc:					
Elevrc Description:					
Location Source Date:					
Source Revision Comment:					
Improvement Location Source:					
Improvement Location Method:					
Supplier Comment:					
Spatial Status:					
--		--			
Annular Space/Abandonment Sealing Record					
--		--			
Plug ID:		1003611098			
Layer:		1			
Plug From:		4			
Plug To:		0			
Plug Depth UOM:		m			
--		--			
Method of Construction & Well Use					
--		--			
Method Construction ID:		1003611100			
Method Construction Code:		B			
Method Construction:		Other Method			
Other Method Construction:		AUGER			
--		--			
Hole Diameter					
--		--			
Hole ID:		1003611097			
Diameter:		22.2			
Depth From:		0			
Depth To:		4			
Hole Depth UOM:		m			
Hole Diameter UOM:		cm			
--		--			
--		--			
<u>6</u>	1 of 1	NNW/80.1	77.7	SCAFFOLD-FAST INC. 385 BELL ST S OTTAWA ON K1S 4K3	SCT
Established:		1957			
Plant Size (ft²):		0			
Employment:		13			
--- Details ---					
Description:		CONSTRUCTION & MINING (EXCEPT PETROLEUM) MACHINERY			
SIC/NAICS Code:		5082			
+					
Description:		INDUSTRIAL MACHINERY & EQUIPMENT			
SIC/NAICS Code:		5084			
<u>7</u>	1 of 1	NNW/80.4	77.7	Canci Homes Corporation Inc. 385 Bell Street Ottawa ON	CA
Certificate #:		4415-5VKLDD			

Map Key	Number of Records	Direction/ Distance (m)	Elevation (m)	Site	DB
Application Year: Issue Date: Approval Type: Status: Application Type: Client Name: Client Address: Client City: Client Postal Code: Project Description: Contaminants: Emission Control:		2004 1/26/2004 Municipal and Private Sewage Works Approved			
8	1 of 4	ENE/83.2	77.5	Associated Endodontists 265 Carling Ave, unit 620 Ottawa ON K1S2E1	GEN
PO Box Num: Status: Country: Generator #: Approval Yrs: SIC Code: SIC Description:		Registered Canada ON5430079 As of Sep 2016			
--- Details --- Waste Code: Waste Description:		312 P Pathological wastes			
8	2 of 4	ENE/83.2	77.5	265 Carling Avenue Ltd. 265 Carling Ave Ottawa ON	GEN
PO Box Num: Status: Country: Generator #: Approval Yrs: SIC Code: SIC Description:		ON2678739 2013 531310 REAL ESTATE PROPERTY MANAGERS			
--- Details --- Waste Code: Waste Description:		243 PCBS			
8	3 of 4	ENE/83.2	77.5	Associated Endodontists 265 Carling Ave, unit 620 Ottawa ON	GEN
PO Box Num: Status: Country: Generator #: Approval Yrs: SIC Code: SIC Description:		ON5430079 As of May 2015			
--- Details --- Waste Code: Waste Description:		312 Pathological wastes			

Map Key	Number of Records	Direction/ Distance (m)	Elevation (m)	Site	DB
<u>8</u>	4 of 4	ENE/83.2	77.5	265 Carling Avenue Ltd. 265 Carling Ave Ottawa ON K1S 2E1	GEN
PO Box Num:					
Status:		Registered			
Country:		Canada			
Generator #:		ON2678739			
Approval Yrs:		As of Sep 2016			
SIC Code:					
SIC Description:					
--- Details ---					
Waste Code:		243 D			
Waste Description:		PCB			

<u>9</u>	1 of 1	NE/95.7	77.8	Ottawa ON	WWIS
Well ID:		7220782		Lot:	
Construction Date:				Concession:	
Primary Water Use:		Monitoring		Concession Name:	
Sec. Water Use:				Easting NAD83:	
Final Well Status:		Observation Wells		Northing NAD83:	
Specific Capacity:				Zone:	
Municipality:		NEPEAN TOWNSHIP		UTM Reliability:	
County:		OTTAWA-CARLETON			
Bore Hole Information					
--					
Bore Hole ID:		1004779141			
DP2BR:					
Code OB:					
Code OB Description:					
Open Hole:					
Date Completed:		07-MAY-12			
Remarks:					
Zone:		18			
East 83:		445155			
North 83:		5027756			
UTMRC:		4			
UTMRC Description:		margin of error : 30 m - 100 m			
Location Method:		wwr			
Org CS:		UTM83			
Elevation:					
Elevrc:					
Elevrc Description:					
Location Source Date:					
Source Revision Comment:					
Improvement Location Source:					
Improvement Location Method:					
Supplier Comment:					
Spatial Status:					
--					
Overburden and Bedrock Materials Interval					
--					
Formation ID:		1005172392			
Layer:		1			
General Color:		BLACK			
Most Common Material:					
Other Materials:					
Other Materials:					
Formation Top Depth:		0			
Formation End Depth:		.075			

Map Key	Number of Records	Direction/ Distance (m)	Elevation (m)	Site	DB
Formation End Depth UOM:		m			
--		--			
Formation ID:		1005172393			
Layer:		2			
General Color:		GREY			
Most Common Material:		STONES			
Other Materials:					
Other Materials:					
Formation Top Depth:		.075			
Formation End Depth:		.3			
Formation End Depth UOM:		m			
--		--			
Formation ID:		1005172394			
Layer:		3			
General Color:		BROWN			
Most Common Material:		SAND			
Other Materials:		GRAVEL			
Other Materials:		FILL			
Formation Top Depth:		.3			
Formation End Depth:		.69			
Formation End Depth UOM:		m			
--		--			
Formation ID:		1005172395			
Layer:		4			
General Color:		BROWN			
Most Common Material:		SAND			
Other Materials:		GRAVEL			
Other Materials:		BOULDERS			
Formation Top Depth:		.69			
Formation End Depth:		1.17			
Formation End Depth UOM:		m			
--		--			
Formation ID:		1005172396			
Layer:		5			
General Color:		GREY			
Most Common Material:		LIMESTONE			
Other Materials:		SHALE			
Other Materials:		ROCK			
Formation Top Depth:		1.17			
Formation End Depth:		15.39			
Formation End Depth UOM:		m			
--		--			
Annular Space/Abandonment Sealing Record					
--		--			
Plug ID:		1005172404			
Layer:		1			
Plug From:		0			
Plug To:		11.6			
Plug Depth UOM:		m			
--		--			
Method of Construction & Well Use					
--		--			
Method Construction ID:		1005172403			
Method Construction Code:		7			
Method Construction:		Diamond			
Other Method Construction:					
--		--			
Pipe Information					
--		--			
Pipe ID:		1005172391			
Casing Number:		0			
Comment:					
Alt Name:					
--		--			

Map Key	Number of Records	Direction/ Distance (m)	Elevation (m)	Site	DB
Construction Record - Casing					
--		--			
Casing ID:		1005172400			
Layer:		1			
Open Hole or Material:		PLASTIC			
Depth From:		0			
Depth To:		12.4			
Casing Diameter:		5			
Casing Diameter UOM:		cm			
Casing Depth UOM:		m			
--		--			
--		--			
Construction Record - Screen					
--		--			
Screen ID:		1005172401			
Layer:		1			
Slot:		10			
Screen Top Depth:		12.4			
Screen End Depth:		15.39			
Screen Material:		5			
Screen Depth UOM:		m			
Screen Diameter UOM:		cm			
Screen Diameter:		5.1			
--		--			
Water Details					
--		--			
Water ID:		1005172399			
Layer:		1			
Kind Code:		8			
Kind:		Untested			
Water Found Depth:		3.4			
Water Found Depth UOM:		m			
--		--			
Hole Diameter					
--		--			
Hole ID:		1005172397			
Diameter:		20			
Depth From:		0			
Depth To:		1.17			
Hole Depth UOM:		m			
Hole Diameter UOM:		cm			
--		--			
Hole ID:		1005172398			
Diameter:		7.69			
Depth From:		1.17			
Depth To:		15.39			
Hole Depth UOM:		m			
Hole Diameter UOM:		cm			
--		--			
--		--			
<u>10</u>	1 of 7	WSW/103.4	67.2	GVT. OF (OUT OF BUSINESS)ES & RESOURCES 401 LEBRETON STREET OTTAWA ON K1A 0E8	GEN
PO Box Num:					
Status:					
Country:					
Generator #:		ON0269511			
Approval Yrs:		00,01			
SIC Code:		8172			
SIC Description:		RES. CONS./IND. DEV.			
--- Details ---					
Waste Code:		148			

Map Key	Number of Records	Direction/ Distance (m)	Elevation (m)	Site	DB
Waste Description:		INORGANIC LABORATORY CHEMICALS			
+					
Waste Code:		263			
Waste Description:		ORGANIC LABORATORY CHEMICALS			
10	2 of 7	WSW/103.4	67.2	GVT. OF CAN. - ENERGY MINES & RESOURCES 401 LEBRETON STREET OTTAWA ON K1A 0E8	GEN
PO Box Num:					
Status:					
Country:					
Generator #: ON0269511					
Approval Yrs: 98,99					
SIC Code: 8172					
SIC Description: RES. CONS./IND. DEV.					
--- Details ---					
Waste Code: 148					
Waste Description: INORGANIC LABORATORY CHEMICALS					
+					
Waste Code: 263					
Waste Description: ORGANIC LABORATORY CHEMICALS					
10	3 of 7	WSW/103.4	67.2	GVT. OF CAN. - ENERGY MINES & RES. TERRAIN SCIENCES GEOLOGICAL SURVEY 401 LEBRETON ST. OTTAWA ON K1A 0E8	GEN
PO Box Num:					
Status:					
Country:					
Generator #: ON0269511					
Approval Yrs: 86,87,88,89,90					
SIC Code: 8172					
SIC Description: RES. CONS./IND. DEV.					
--- Details ---					
Waste Code: 148					
Waste Description: INORGANIC LABORATORY CHEMICALS					
+					
Waste Code: 263					
Waste Description: ORGANIC LABORATORY CHEMICALS					
10	4 of 7	WSW/103.4	67.2	GVT. OF CAN. - ENERGY MINES & RES.18-270 TERRAIN SCIENCES GEOLOGICAL SURVEY 401 LEBRETON ST. OTTAWA ON K1A 0E8	GEN
PO Box Num:					
Status:					
Country:					
Generator #: ON0269511					
Approval Yrs: 92,93,94,95,96,97					
SIC Code: 8172					
SIC Description: RES. CONS./IND. DEV.					
--- Details ---					
Waste Code: 148					
Waste Description: INORGANIC LABORATORY CHEMICALS					
+					
Waste Code: 263					
Waste Description: ORGANIC LABORATORY CHEMICALS					

Map Key	Number of Records	Direction/ Distance (m)	Elevation (m)	Site	DB
10	5 of 7	WSW/103.4	67.2	Quantum Murray LP 401 Lebreton Street Ottawa ON	GEN
PO Box Num: Status: Country: Generator #: ON6291713 Approval Yrs: 2011 SIC Code: 339990 SIC Description:					
10	6 of 7	WSW/103.4	67.2	ENERGY MINES AND RESOURCES TERRAIN SCIENCES DIVISION 401 LIBRETON ST. OTTAWA ON	OPCB
Year: 1992 Site Number: 40289A013 Name Owner: Additional Site Information:					
10	7 of 7	WSW/103.4	67.2	TERRAPRO CORPORATION 401-A LEBRETON STREET SOUTH OTTAWA ON K1S 4L5	PES
Licence No.: Licence Type:					
11	1 of 2	ESE/106.5	74.2	BLACK & MCDONALD LIMITED 557 CAMBRIDGE STREET SOUTH OTTAWA ON K1S 4J4	GEN
PO Box Num: Status: Country: Generator #: ON0264002 Approval Yrs: 98 SIC Code: 4261 SIC Description: ELECTRIAL WORK --- Details --- Waste Code: 251 Waste Description: OIL SKIMMINGS & SLUDGES					
11	2 of 2	ESE/106.5	74.2	BLACK & MCDONALD LIMITED 557 CAMBRIDGE STREET SOUTH OTTAWA ON K1S 4J4	05-619 GEN
PO Box Num: Status: Country: Generator #: ON0264002 Approval Yrs: 92,93,94,95,96,97 SIC Code: 4261 SIC Description: ELECTRIAL WORK --- Details --- Waste Code: 251 Waste Description: OIL SKIMMINGS & SLUDGES					

Map Key	Number of Records	Direction/ Distance (m)	Elevation (m)	Site	DB
12	1 of 13	ENE/108.3	77.2	265 Carling Avenue Ottawa ON K1S 2E1	EHS
Postal Code: City: Address2: Address1: Provstate: Order No.: 20120830060 Addit. Info Ordered: Report Date: 31-AUG-12 Report Type: Site Report Search Radius (km): .25					
12	2 of 13	ENE/108.3	77.2	265 Carling Ave Ottawa ON K1S 2E1	EHS
Postal Code: City: Address2: Address1: Provstate: Order No.: 20120330051 Addit. Info Ordered: Report Date: 4/11/2012 4:45:31 PM Report Type: Standard Report Search Radius (km): 0.25					
12	3 of 13	ENE/108.3	77.2	Taggart Corporation 265 Carling Ave Ottawa ON K1S 2E1	GEN
PO Box Num: Status: Country: Generator #: ON2678739 Approval Yrs: 2009 SIC Code: 531310 SIC Description: Real Estate Property Managers --- Details --- Waste Code: 243 Waste Description: PCBS					
12	4 of 13	ENE/108.3	77.2	265 Carling Avenue Ltd. 265 Carling Ave Ottawa ON K1S 2E1	GEN
PO Box Num: Status: Country: Generator #: ON2678739 Approval Yrs: 2011 SIC Code: 531310 SIC Description: Real Estate Property Managers --- Details --- Waste Code: 243 Waste Description: PCBS					

Map Key	Number of Records	Direction/ Distance (m)	Elevation (m)	Site	DB
12	5 of 13	ENE/108.3	77.2	265 Carling Avenue Ltd. 265 Carling Ave Ottawa ON K1S 2E1	GEN
PO Box Num: Status: Country: Generator #: ON2678739 Approval Yrs: 2010 SIC Code: 531310 SIC Description: Real Estate Property Managers --- Details --- Waste Code: 243 Waste Description: PCBS					
12	6 of 13	ENE/108.3	77.2	265 Carling Avenue Ltd. 265 Carling Ave Ottawa ON K1S 2E1	GEN
PO Box Num: Status: Country: Generator #: ON2678739 Approval Yrs: 2012 SIC Code: 531310 SIC Description: Real Estate Property Managers --- Details --- Waste Code: 243 Waste Description: PCBS					
12	7 of 13	ENE/108.3	77.2	265 Carling Avenue Ltd. 265 Carling Ave Ottawa ON K1S 2E1	GEN
PO Box Num: Status: Country: Generator #: ON2678739 Approval Yrs: As of May 2015 SIC Code: SIC Description: --- Details --- Waste Code: 243 Waste Description: PCB					
12	8 of 13	ENE/108.3	77.2	Taggart Corporation 265 Carling Ave Ottawa ON K1S 2E1	GEN
PO Box Num: Status: Country: Generator #: ON2678739 Approval Yrs: 07,08 SIC Code: 531310 SIC Description: Real Estate Property Managers --- Details --- Waste Code: 243 Waste Description: PCB'S					

Map Key	Number of Records	Direction/ Distance (m)	Elevation (m)	Site	DB
12	9 of 13	ENE/108.3	77.2	Nortak Software Ltd. 265 Carling Ave Floor 7 Ottawa ON K1S 2E1	SCT
Established:		1975			
Plant Size (ft²):		16000			
Employment:					
--- Details ---					
Description:		Manufacturing and Reproducing Magnetic and Optical Media			
SIC/NAICS Code:		334610			
+					
Description:		Software Publishers			
SIC/NAICS Code:		511210			
12	10 of 13	ENE/108.3	77.2	Assn Faculties Medicine of Cda 265 Carling Ave Suite 800 Ottawa ON K1S 2E1	SCT
Established:		01-JAN-43			
Plant Size (ft²):					
Employment:					
--- Details ---					
Description:		Professional Organizations			
SIC/NAICS Code:		813920			
+					
Description:		Professional Organizations			
SIC/NAICS Code:		813920			
12	11 of 13	ENE/108.3	77.2	NORTAK SOFTWARE LTD 265 CARLING AVE FLOOR 7 OTTAWA ON K1S 2E1	SCT
Established:		1975			
Plant Size (ft²):		0			
Employment:		55			
--- Details ---					
Description:		MAGNETIC AND OPTICAL RECORDING MEDIA			
SIC/NAICS Code:		3695			
12	12 of 13	ENE/108.3	77.2	Beyond 20/20 Inc. 265 Carling Ave Suite 500 Ottawa ON K1S 2E1	SCT
Established:		01-OCT-87			
Plant Size (ft²):					
Employment:					
--- Details ---					
Description:		Computer Systems Design and Related Services			
SIC/NAICS Code:		541510			
+					
Description:		Data Processing, Hosting, and Related Services			
SIC/NAICS Code:		518210			
+					
Description:		Software Publishers			
SIC/NAICS Code:		511210			
12	13 of 13	ENE/108.3	77.2	Cdn Post-M.D. Education Regist	SCT

Map Key	Number of Records	Direction/ Distance (m)	Elevation (m)	Site	DB
14	3 of 6	NNE/113.1	76.3	OTTAWA-CARLETON DISTRICT SCHOOL BOARD BORDEN HIGH SCHOOL 515 CAMBRIDGE STREET SOUTH OTTAWA ON K1S 4H9	GEN
PO Box Num: Status: Country: Generator #: ON0375202 Approval Yrs: 98,99,00,02,03,04 SIC Code: 8511 SIC Description: ELEMNT./SECON. EDUC.					
--- Details --- Waste Code: 148 Waste Description: INORGANIC LABORATORY CHEMICALS + Waste Code: 252 Waste Description: WASTE OILS & LUBRICANTS + Waste Code: 263 Waste Description: ORGANIC LABORATORY CHEMICALS					
14	4 of 6	NNE/113.1	76.3	OTTAWA BOARD OF EDUCATION 29-129 BORDEN HIGH SCHOOL 515 CAMBRIDGE ST. S. C/O 330 GILMOURST OTTAWA ON K2P 0P9	GEN
PO Box Num: Status: Country: Generator #: ON0375202 Approval Yrs: 94,95,96 SIC Code: 8511 SIC Description: ELEMNT./SECON. EDUC.					
--- Details --- Waste Code: 148 Waste Description: INORGANIC LABORATORY CHEMICALS + Waste Code: 252 Waste Description: WASTE OILS & LUBRICANTS + Waste Code: 263 Waste Description: ORGANIC LABORATORY CHEMICALS					
14	5 of 6	NNE/113.1	76.3	OTTAWA BOARD OF EDUCATION 515 CAMBRIDGE STREET SOUTH BORDEN HIGH SCHOOL OTTAWA ON K1S 4H9	GEN
PO Box Num: Status: Country: Generator #: ON0375202 Approval Yrs: 92,93,97 SIC Code: 8511 SIC Description: ELEMNT./SECON. EDUC.					
--- Details --- Waste Code: 148					

Map Key	Number of Records	Direction/ Distance (m)	Elevation (m)	Site	DB
Waste Description: + Waste Code: Waste Description: + Waste Code: Waste Description:		INORGANIC LABORATORY CHEMICALS 252 WASTE OILS & LUBRICANTS 263 ORGANIC LABORATORY CHEMICALS			
14	6 of 6	NNE/113.1	76.3	OTTAWA BOARD OF EDUCATION BORDEN HIGH SCHOOL 515 CAMBRIDGE ST. S. C/O 330 GILMOURST OTTAWA ON K2P 0P9	GEN
PO Box Num: Status: Country: Generator #: Approval Yrs: SIC Code: SIC Description:		ON0375202 86,87,88,89,90 8511 ELEMNT./SECON. EDUC.			
--- Details --- Waste Code: Waste Description: + Waste Code: Waste Description: + Waste Code: Waste Description:		148 INORGANIC LABORATORY CHEMICALS 252 WASTE OILS & LUBRICANTS 263 ORGANIC LABORATORY CHEMICALS			
15	1 of 1	ESE/123.0	76.1	774 Bronson Ave Ottawa ON K1S4G4	EHS
Postal Code: City: Address2: Address1: Provstate: Order No.: Addit. Info Ordered: Report Date: Report Type: Search Radius (km):		K1S4G4 Ottawa 774 Bronson Ave ON 20151124079 Aerial Photos 01-DEC-15 RSC Report (Urban) .3			
16	1 of 9	W/128.5	69.4	DEPT. OF NATIONAL DEFENSE MAPPING & CHARTING ESTABLISHMENT 360 LEBRETON STREET OTTAWA ON K1A 0E9	GEN
PO Box Num: Status: Country: Generator #: Approval Yrs: SIC Code: SIC Description:		ON0046565 98,99,00,01,04,05,06,07,08 8111 DEFENCE SERVICES			
--- Details --- Waste Code: Waste Description: + Waste Code:		212 ALIPHATIC SOLVENTS 212			

Map Key	Number of Records	Direction/ Distance (m)	Elevation (m)	Site	DB
<p><i>Waste Description:</i> WASTE COMPRESSED GASES + <i>Waste Code:</i> 252 <i>Waste Description:</i> WASTE OILS & LUBRICANTS + <i>Waste Code:</i> 264 <i>Waste Description:</i> PHOTOPROCESSING WASTES + <i>Waste Code:</i> 122 <i>Waste Description:</i> ALKALINE WASTES - OTHER METALS + <i>Waste Code:</i> 145 <i>Waste Description:</i> PAINT/PIGMENT/COATING RESIDUES + <i>Waste Code:</i> 213 <i>Waste Description:</i> PETROLEUM DISTILLATES + <i>Waste Code:</i> 241 <i>Waste Description:</i> HALOGENATED SOLVENTS + <i>Waste Code:</i> 146 <i>Waste Description:</i> OTHER SPECIFIED INORGANICS + <i>Waste Code:</i> 263 <i>Waste Description:</i> ORGANIC LABORATORY CHEMICALS + <i>Waste Code:</i> 113 <i>Waste Description:</i> ACID WASTE - OTHER METALS + <i>Waste Code:</i> 265 <i>Waste Description:</i> GRAPHIC ART WASTES</p>					
16	3 of 9	W/128.5	69.4	GVT OF CAN - NATIONAL DEFENSE MAPPING & CHARTING ESTABLISHMENT 360 LEBRETON STREET OTTAWA ON K1A 0E9	GEN
<p><i>PO Box Num:</i> <i>Status:</i> <i>Country:</i> <i>Generator #:</i> ON0046565 <i>Approval Yrs:</i> 92,93,97 <i>SIC Code:</i> 8111 <i>SIC Description:</i> DEFENCE SERVICES</p> <p>--- Details --- <i>Waste Code:</i> 113 <i>Waste Description:</i> ACID WASTE - OTHER METALS + <i>Waste Code:</i> 211 <i>Waste Description:</i> AROMATIC SOLVENTS + <i>Waste Code:</i> 252 <i>Waste Description:</i> WASTE OILS & LUBRICANTS + <i>Waste Code:</i> 264 <i>Waste Description:</i> PHOTOPROCESSING WASTES + <i>Waste Code:</i> 265 <i>Waste Description:</i> GRAPHIC ART WASTES</p>					
16	4 of 9	W/128.5	69.4	DEPT. OF NATIONAL DEFENSE MAPPING & CHARTING ESTABLISHMENT 360 LEBRETON STREET	GEN

Map Key	Number of Records	Direction/ Distance (m)	Elevation (m)	Site	DB
---------	-------------------	----------------------------	------------------	------	----

OTTAWA ON

PO Box Num:

Status:

Country:

Generator #: ON0046565

Approval Yrs: 2010

SIC Code: 911110

SIC Description: Defence Services

--- Details ---

- Waste Code: 113
- Waste Description: ACID WASTE - OTHER METALS
- +
- Waste Code: 122
- Waste Description: ALKALINE WASTES - OTHER METALS
- +
- Waste Code: 112
- Waste Description: ACID WASTE - HEAVY METALS
- +
- Waste Code: 121
- Waste Description: ALKALINE WASTES - HEAVY METALS
- +
- Waste Code: 331
- Waste Description: WASTE COMPRESSED GASES
- +
- Waste Code: 211
- Waste Description: AROMATIC SOLVENTS
- +
- Waste Code: 252
- Waste Description: WASTE OILS & LUBRICANTS
- +
- Waste Code: 241
- Waste Description: HALOGENATED SOLVENTS
- +
- Waste Code: 146
- Waste Description: OTHER SPECIFIED INORGANICS
- +
- Waste Code: 265
- Waste Description: GRAPHIC ART WASTES
- +
- Waste Code: 213
- Waste Description: PETROLEUM DISTILLATES
- +
- Waste Code: 264
- Waste Description: PHOTOPROCESSING WASTES
- +
- Waste Code: 212
- Waste Description: ALIPHATIC SOLVENTS
- +
- Waste Code: 145
- Waste Description: PAINT/PIGMENT/COATING RESIDUES

16	5 of 9	W/128.5	69.4	DEPT. OF NATIONAL DEFENSE MAPPING & CHARTING ESTABLISHMENT 360 LEBRETON STREET OTTAWA ON K1A 0E9	GEN
--------------------	--------	---------	------	---	-----

PO Box Num:

Status:

Country:

Generator #: ON0046565

Approval Yrs: 2012

SIC Code: 911110

Map Key	Number of Records	Direction/ Distance (m)	Elevation (m)	Site	DB
SIC Description:		Defence Services			
--- Details ---					
Waste Code:		241			
Waste Description:		HALOGENATED SOLVENTS			
+					
Waste Code:		264			
Waste Description:		PHOTOPROCESSING WASTES			
+					
Waste Code:		212			
Waste Description:		ALIPHATIC SOLVENTS			
+					
Waste Code:		112			
Waste Description:		ACID WASTE - HEAVY METALS			
+					
Waste Code:		331			
Waste Description:		WASTE COMPRESSED GASES			
+					
Waste Code:		265			
Waste Description:		GRAPHIC ART WASTES			
+					
Waste Code:		211			
Waste Description:		AROMATIC SOLVENTS			
+					
Waste Code:		252			
Waste Description:		WASTE OILS & LUBRICANTS			
+					
Waste Code:		145			
Waste Description:		PAINT/PIGMENT/COATING RESIDUES			
+					
Waste Code:		146			
Waste Description:		OTHER SPECIFIED INORGANICS			
+					
Waste Code:		113			
Waste Description:		ACID WASTE - OTHER METALS			
+					
Waste Code:		121			
Waste Description:		ALKALINE WASTES - HEAVY METALS			
+					
Waste Code:		213			
Waste Description:		PETROLEUM DISTILLATES			
+					
Waste Code:		122			
Waste Description:		ALKALINE WASTES - OTHER METALS			

<u>16</u>	6 of 9	W/128.5	69.4	DEPT. OF NATIONAL DEFENSE MAPPING & CHARTING ESTABLISHMENT 360 LEBRETON STREET OTTAWA ON	GEN
-----------	--------	---------	------	---	------------

PO Box Num:
Status:
Country:
Generator #: ON0046565
Approval Yrs: 2011
SIC Code: 911110
SIC Description: Defence Services

--- Details ---
Waste Code: 121
Waste Description: ALKALINE WASTES - HEAVY METALS
+
Waste Code: 213
Waste Description: PETROLEUM DISTILLATES
+

Map Key	Number of Records	Direction/ Distance (m)	Elevation (m)	Site	DB
<i>Waste Code:</i>		331			
<i>Waste Description:</i>		WASTE COMPRESSED GASES			
+					
<i>Waste Code:</i>		146			
<i>Waste Description:</i>		OTHER SPECIFIED INORGANICS			
+					
<i>Waste Code:</i>		145			
<i>Waste Description:</i>		PAINT/PIGMENT/COATING RESIDUES			
+					
<i>Waste Code:</i>		264			
<i>Waste Description:</i>		PHOTOPROCESSING WASTES			
+					
<i>Waste Code:</i>		241			
<i>Waste Description:</i>		HALOGENATED SOLVENTS			
+					
<i>Waste Code:</i>		113			
<i>Waste Description:</i>		ACID WASTE - OTHER METALS			
+					
<i>Waste Code:</i>		211			
<i>Waste Description:</i>		AROMATIC SOLVENTS			
+					
<i>Waste Code:</i>		122			
<i>Waste Description:</i>		ALKALINE WASTES - OTHER METALS			
+					
<i>Waste Code:</i>		252			
<i>Waste Description:</i>		WASTE OILS & LUBRICANTS			
+					
<i>Waste Code:</i>		212			
<i>Waste Description:</i>		ALIPHATIC SOLVENTS			
+					
<i>Waste Code:</i>		265			
<i>Waste Description:</i>		GRAPHIC ART WASTES			
+					
<i>Waste Code:</i>		112			
<i>Waste Description:</i>		ACID WASTE - HEAVY METALS			

16

7 of 9

W/128.5

69.4

DEPT. OF NATIONAL DEFENSE
MAPPING & CHARTING ESTABLISHMENT 360
LEBRETON STREET
OTTAWA ON K1A 0E9

GEN

PO Box Num:

Status:

Country:

Generator #:

ON0046565

Approval Yrs:

As of May 2015

SIC Code:

SIC Description:

--- Details ---

Waste Code:

264

Waste Description:

Photoprocessing wastes

+

Waste Code:

252

Waste Description:

Waste crankcase oils and lubricants

+

Waste Code:

112

Waste Description:

Acid solutions - containing heavy metals

+

Waste Code:

265

Waste Description:

Graphic arts wastes

+

Waste Code:

241

Waste Description:

Halogenated solvents and residues

+

Map Key	Number of Records	Direction/ Distance (m)	Elevation (m)	Site	DB
Waste Code:		121			
Waste Description:		Alkaline slutions - containing heavy metals			
+					
Waste Code:		213			
Waste Description:		Petroleum distillates			
+					
Waste Code:		263			
Waste Description:		Misc. waste organic chemicals			
+					
Waste Code:		146			
Waste Description:		Other specified inorganic sludges, slurries or solids			
+					
Waste Code:		212			
Waste Description:		Aliphatic solvents and residues			
+					
Waste Code:		331			
Waste Description:		Waste compressed gases including cylinders			
+					
Waste Code:		145			
Waste Description:		Wastes from the use of pigments, coatings and paints			

16 8 of 9 **W/128.5** **69.4** **DEPT. OF NATIONAL DEFENSE
MAPPING & CHARTING ESTABLISHMENT 360
LEBRETON STREET
OTTAWA ON** **GEN**

PO Box Num:

Status:

Country:

Generator #:

ON0046565

Approval Yrs:

2009

SIC Code:

911112

SIC Description:

--- Details ---

Waste Code:

112

Waste Description:

ACID WASTE - HEAVY METALS

+

Waste Code:

113

Waste Description:

ACID WASTE - OTHER METALS

+

Waste Code:

121

Waste Description:

ALKALINE WASTES - HEAVY METALS

+

Waste Code:

122

Waste Description:

ALKALINE WASTES - OTHER METALS

+

Waste Code:

145

Waste Description:

PAINT/PIGMENT/COATING RESIDUES

+

Waste Code:

146

Waste Description:

OTHER SPECIFIED INORGANICS

+

Waste Code:

211

Waste Description:

AROMATIC SOLVENTS

+

Waste Code:

212

Waste Description:

ALIPHATIC SOLVENTS

+

Waste Code:

213

Waste Description:

PETROLEUM DISTILLATES

+

Waste Code:

241

Waste Description:

HALOGENATED SOLVENTS

+

Map Key	Number of Records	Direction/ Distance (m)	Elevation (m)	Site	DB
Waste Code: Waste Description: + Waste Code: Waste Description: + Waste Code: Waste Description:		252 WASTE OILS & LUBRICANTS 264 PHOTOPROCESSING WASTES 265 GRAPHIC ART WASTES			
16	9 of 9	W/128.5	69.4	GVT OF CAN - NATIONAL DEFENSE 17-505 MAPPING & CHARTING ESTABLISHMENT 360 LEBRETON STREET OTTAWA ON K1A 0E9	GEN
PO Box Num: Status: Country: Generator #: ON0046565 Approval Yrs: 94,95,96 SIC Code: 8111 SIC Description: DEFENCE SERVICES					
--- Details ---					
Waste Code: Waste Description: + Waste Code: Waste Description: + Waste Code: Waste Description: + Waste Code: Waste Description: + Waste Code: Waste Description:		113 ACID WASTE - OTHER METALS 211 AROMATIC SOLVENTS 252 WASTE OILS & LUBRICANTS 264 PHOTOPROCESSING WASTES 265 GRAPHIC ART WASTES			
17	1 of 1	WSW/133.5	66.2	ON	BORE
Borehole ID: 613085 Use: Drill Method: Easting: 444931 Location Accuracy: Elev. Reliability Note: Total Depth m: -999 Township: Lot: Completion Date: Primary Water Use:				Type: Borehole Status: UTM Zone: 18 Northing: 5027622 Orig. Ground Elev m: 64 DEM Ground Elev m: 66.4 Primary Name: Concession: Municipality: Static Water Level: -999.9 Sec. Water Use:	
--- Details ---					
Stratum ID: 218393626 Bottom Depth(m): 2.1 + Stratum ID: 218393627 Bottom Depth(m): 2.4 + Stratum ID: 218393628 Bottom Depth(m): 2.4				Top Depth(m): 0.0 Stratum Desc: GRAVEL. COMPACT. Top Depth(m): 2.1 Stratum Desc: GRAVEL. Top Depth(m): 2.4	

Map Key	Number of Records	Direction/ Distance (m)	Elevation (m)	Site	DB
Bottom Depth(m): +	5.5			Stratum Desc:	SAND. COMPACT.
Stratum ID:	218393629			Top Depth(m):	5.5
Bottom Depth(m):				Stratum Desc:	BEDROCK. 80.3 FEET.GRAVEL. COMPACT. SAND. FIRM. GRAVEL. BEDROCK. 025 012 00075

[18](#) 1 of 1 **ENE/136.9** **76.8** **256 Carling Avenue
Ottawa ON K1S 2E1** **EHS**

Postal Code:
City:
Address2:
Address1:
Provstate:
Order No.: 20060222007
Addit. Info Ordered: Fire Insur. Maps and/or Site Plans; City Directory
Report Date: 3/2/2006
Report Type: Complete Report
Search Radius (km): 0.25

[19](#) 1 of 11 **E/136.9** **76.6** **770 Bronson Ave
Ottawa ON K1S4G4** **EHS**

Postal Code: K1S4G4
City: Ottawa
Address2:
Address1: 770 Bronson Ave
Provstate: ON
Order No.: 20150512018
Addit. Info Ordered: City Directory
Report Date: 19-MAY-15
Report Type: Standard Report
Search Radius (km): .25

[19](#) 2 of 11 **E/136.9** **76.6** **EMILIO LINDIA ENTERPRISES LTD
770 BRONSON AV
OTTAWA ON K1S 4G4** **EXP**

Instance ID:
TSSA Program Area:
Maximum Hazard Rank:
Facility Type:
Expired Date: 7/17/1996
Instance Number: 9555979
Instance Type: FS Facility
Status: EXPIRED
Description:

[19](#) 3 of 11 **E/136.9** **76.6** **EMILIO LINDIA ENTERPRISES LTD
770 BRONSON AV
OTTAWA ON K1S 4G4** **EXP**

Instance ID:
TSSA Program Area:
Maximum Hazard Rank:
Facility Type:
Expired Date: 7/17/1996
Instance Number: 11326332

Map Key	Number of Records	Direction/ Distance (m)	Elevation (m)	Site	DB
Instance Type:		FS Liquid Fuel Tank			
Status:		EXPIRED			
Description:					
19	4 of 11	E/136.9	76.6	EMILIO LINDIA ENTERPRISES LTD 770 BRONSON AV OTTAWA ON K1S 4G4	EXP
Instance ID:					
TSSA Program Area:					
Maximum Hazard Rank:					
Facility Type:					
Expired Date:		7/17/1996			
Instance Number:		11326312			
Instance Type:		FS Liquid Fuel Tank			
Status:		EXPIRED			
Description:					
19	5 of 11	E/136.9	76.6	EMILIO LINDIA ENTERPRISES LTD 770 BRONSON AV OTTAWA ON K1S 4G4	EXP
Instance ID:					
TSSA Program Area:					
Maximum Hazard Rank:					
Facility Type:		FS Liquid Fuel Tank			
Expired Date:		7/17/1996			
Instance Number:		11326332			
Instance Type:		FS Liquid Fuel Tank			
Status:		EXPIRED			
Description:		FS Gasoline Station - Full Serve			
19	6 of 11	E/136.9	76.6	EMILIO LINDIA ENTERPRISES LTD 770 BRONSON AV OTTAWA ON K1S 4G4	EXP
Instance ID:					
TSSA Program Area:					
Maximum Hazard Rank:					
Facility Type:					
Expired Date:		7/17/1996			
Instance Number:		11326353			
Instance Type:		FS Liquid Fuel Tank			
Status:		EXPIRED			
Description:					
19	7 of 11	E/136.9	76.6	EMILIO LINDIA ENTERPRISES LTD 770 BRONSON AV OTTAWA ON K1S 4G4	EXP
Instance ID:					
TSSA Program Area:					
Maximum Hazard Rank:					
Facility Type:		FS Liquid Fuel Tank			
Expired Date:		7/17/1996			
Instance Number:		11326353			
Instance Type:		FS Liquid Fuel Tank			
Status:		EXPIRED			
Description:		FS Gasoline Station - Full Serve			

Map Key	Number of Records	Direction/ Distance (m)	Elevation (m)	Site	DB
19	8 of 11	E/136.9	76.6	EMILIO LINDIA ENTERPRISES LTD 770 BRONSON AV OTTAWA ON K1S 4G4	EXP
<p>Instance ID: TSSA Program Area: Maximum Hazard Rank: Facility Type: Expired Date: 7/17/1996 Instance Number: 10901584 Instance Type: FS Liquid Fuel Tank Status: EXPIRED Description:</p>					
19	9 of 11	E/136.9	76.6	EMILIO LINDIA ENTERPRISES LTD 770 BRONSON AV OTTAWA ON	EXP
<p>Instance ID: 11548 TSSA Program Area: Maximum Hazard Rank: Facility Type: Expired Date: Instance Number: 10075444 Instance Type: FS Facility Status: EXPIRED Description: FS Propane Cylr Handling Facility</p>					
19	10 of 11	E/136.9	76.6	EMILIO LINDIA ENTERPRISES LTD 770 BRONSON AV OTTAWA ON K1S 4G4	EXP
<p>Instance ID: TSSA Program Area: Maximum Hazard Rank: Facility Type: FS Liquid Fuel Tank Expired Date: 7/17/1996 Instance Number: 11326312 Instance Type: FS Liquid Fuel Tank Status: EXPIRED Description: FS Gasoline Station - Full Serve</p>					
19	11 of 11	E/136.9	76.6	EMILIO LINDIA ENTERPRISES LTD 770 BRONSON AV OTTAWA ON K1S 4G4	EXP
<p>Instance ID: TSSA Program Area: Maximum Hazard Rank: Facility Type: FS Liquid Fuel Tank Expired Date: 7/17/1996 Instance Number: 10901584 Instance Type: FS Liquid Fuel Tank Status: EXPIRED Description: FS Gasoline Station - Full Serve</p>					

Map Key	Number of Records	Direction/ Distance (m)	Elevation (m)	Site	DB
20	1 of 3	E/139.1	76.5	770 Bronson Avenue Ottawa ON K1S 4G4	EHS
Postal Code: City: Address2: Address1: Provstate: Order No.: 20100203003 Addit. Info Ordered: Report Date: 2/9/2010 Report Type: Custom Report Search Radius (km): 0.25					
20	2 of 3	E/139.1	76.5	EMILIO LINDIA ENTERPRISES LTD 770 BRONSON AV OTTAWA ON K1S4G4	PRT
Location ID: 10887 Type: retail Expiry Date: 1995-04-30 Capacity (L): 0 Licence #: 0076416510					
20	3 of 3	E/139.1	76.5	EMILIO LINDIA ENTERPRISES LTD 770 BRONSON AV OTTAWA ON K1S 4G4	PRT
Location ID: 10887 Type: retail Expiry Date: 1995-07-31 Capacity (L): 0 Licence #: 0023005001					
21	1 of 1	ESE/156.0	74.9	786 Bronson Ave Ottawa ON K1S4G4	EHS
Postal Code: K1S4G4 City: Ottawa Address2: Address1: 786 Bronson Ave Provstate: ON Order No.: 20150721049 Addit. Info Ordered: Report Date: 23-JUL-15 Report Type: Custom Report Search Radius (km): .25					
22	1 of 2	ENE/159.6	76.3	Bronson Ave and Carling Ave Ottawa ON	SPL
Ref NO: 2440-5SQ73H Contaminant Code: 12 Contaminant Name: GASOLINE Contaminant Quantity: 1 L Incident Cause: Incident Dt: 10/26/2003 Incident Reason: Incident Summary: Ottawa:MVA, ukn vol gas to sewers					

Map Key	Number of Records	Direction/ Distance (m)	Elevation (m)	Site	DB
MOE Reported Dt: Environmental Impact: Nature of Impact: Receiving Medium: SAC Action Class: Sector Source Type: Site Municipality:		10/26/2003 Possible Surface Water Pollution Water Ottawa			
22	2 of 2	ENE/159.6	76.3	OTTAWA HYDRO CORNER OF CARLING & BRONSON OTTAWA TRANSFORMER OTTAWA CITY ON	SPL
Ref NO: Contaminant Code: Contaminant Name: Contaminant Quantity: Incident Cause: Incident Dt: Incident Reason: Incident Summary: MOE Reported Dt: Environmental Impact: Nature of Impact: Receiving Medium: SAC Action Class: Sector Source Type: Site Municipality:		58100 COOLING SYSTEM LEAK 10/2/1991 INTENTIONAL/PLANNED OTTAWA HYDRO- 14L NON-PCBTRANSFORMER OIL TO GROUND& STORM SEWER. 10/2/1991 NOT ANTICIPATED Surface Water Pollution LAND / WATER 20101			
23	1 of 1	NNE/160.5	74.3	Goodex Equipment Rental Ltd 515 Cambridge St. Ottawa ON	GEN
PO Box Num: Status: Country: Generator #: Approval Yrs: SIC Code: SIC Description:		ON4691226 03,04			
24	1 of 1	NW/161.0	73.1	345 Lebreton Street Ottawa ON K1A 0E9	EHS
Postal Code: City: Address2: Address1: Provstate: Order No.: Addit. Info Ordered: Report Date: Report Type: Search Radius (km):		20120416027 4/25/2012 2:58:08 PM Standard Report 0.25			
25	1 of 1	N/168.9	76.0	315 Powell Avenue<UNOFFICIAL> Ottawa ON	SPL
Ref NO:		1740-887H2U			

Map Key	Number of Records	Direction/ Distance (m)	Elevation (m)	Site	DB
Contaminant Code: 15 Contaminant Name: HYDRAULIC OIL Contaminant Quantity: 30 L Incident Cause: Pipe Or Hose Leak Incident Dt: Incident Reason: Equipment Failure Incident Summary: Hydraulic oil spill to 315 Powell Avenue. MOE Reported Dt: 8/10/2010 Environmental Impact: Not Anticipated Nature of Impact: Surface Water Pollution Receiving Medium: SAC Action Class: Land Spills Sector Source Type: Motor Vehicle Site Municipality:					
26	1 of 1	NE/173.2	75.5	R.M. OF OTTAWA-CARLETON CLEMOW AVE/BRONSON AVE/BANK ST OTTAWA CITY ON	CA
Certificate #: 7-0438-95- Application Year: 95 Issue Date: 6/2/1995 Approval Type: Municipal water Status: Approved Application Type: Client Name: Client Address: Client City: Client Postal Code: Project Description: Contaminants: Emission Control:					
27	1 of 1	NNW/174.9	76.3	482 Cambridge St S Ottawa ON K1S4H7	EHS
Postal Code: K1S4H7 City: Ottawa Address2: Address1: 482 Cambridge St S Provstate: ON Order No.: 20160311139 Addit. Info Ordered: City Directory Report Date: 18-MAR-16 Report Type: Standard Report Search Radius (km): .25					
28	1 of 1	WSW/176.9	65.0	Ottawa ON	WWIS
Well ID: 7122535 Construction Date: Primary Water Use: Monitoring Sec. Water Use: Final Well Status: Test Hole Specific Capacity: Municipality: OTTAWA CITY County: OTTAWA-CARLETON Lot: Concession: Concession Name: Easting NAD83: Northing NAD83: Zone: UTM Reliability:					
Bore Hole Information --					

Map Key	Number of Records	Direction/ Distance (m)	Elevation (m)	Site	DB
Bore Hole ID:		1002420733			
DP2BR:					
Code OB:					
Code OB Description:					
Open Hole:					
Date Completed:		10-MAR-09			
Remarks:					
Zone:		18			
East 83:		444946			
North 83:		5027605			
UTMRC:		4			
UTMRC Description:		margin of error : 30 m - 100 m			
Location Method:		wvr			
Org CS:		UTM83			
Elevation:		65.97			
Elevrc:					
Elevrc Description:					
Location Source Date:					
Source Revision Comment:					
Improvement Location Source:					
Improvement Location Method:					
Supplier Comment:					
Spatial Status:		--			
Overburden and Bedrock Materials Interval		--			
Formation ID:		1002757770			
Layer:		1			
General Color:		BROWN			
Most Common Material:		SAND			
Other Materials:		TOPSOIL			
Formation Top Depth:		0			
Formation End Depth:		.6			
Formation End Depth UOM:		m			
Formation ID:		1002757771			
Layer:		2			
General Color:		BROWN			
Most Common Material:		FILL			
Other Materials:					
Formation Top Depth:		.6			
Formation End Depth:		4.2			
Formation End Depth UOM:		m			
Formation ID:		1002757772			
Layer:		3			
General Color:		GREY			
Most Common Material:		LIMESTONE			
Other Materials:		ROCK			
Formation Top Depth:		4.2			
Formation End Depth:		8.8			
Formation End Depth UOM:		m			
Annular Space/Abandonment Sealing Record		--			
Plug ID:		1002757775			
Layer:		1			
Plug From:		0			
Plug To:		.6			
Plug Depth UOM:		m			

Map Key	Number of Records	Direction/ Distance (m)	Elevation (m)	Site	DB
Plug ID:		1002757776			
Layer:		2			
Plug From:		.6			
Plug To:		5.4			
Plug Depth UOM:		m			
--		--			
Plug ID:		1002757777			
Layer:		3			
Plug From:		5.4			
Plug To:		8.8			
Plug Depth UOM:		m			
--		--			
Method of Construction & Well Use					
--		--			
Method Construction ID:		1002757781			
Method Construction Code:		5			
Method Construction:		Air Percussion			
Other Method Construction:					
--		--			
Pipe Information					
--		--			
Pipe ID:		1002757769			
Casing Number:		0			
Comment:					
Alt Name:					
--		--			
Construction Record - Casing					
--		--			
Casing ID:		1002757778			
Layer:		1			
Open Hole or Material:		PLASTIC			
Depth From:		0			
Depth To:		5.9			
Casing Diameter:		3.4			
Casing Diameter UOM:		cm			
Casing Depth UOM:		m			
--		--			
--		--			
Construction Record - Screen					
--		--			
Screen ID:		1002757779			
Layer:		1			
Slot:		10			
Screen Top Depth:					
Screen End Depth:					
Screen Material:		5			
Screen Depth UOM:		m			
Screen Diameter UOM:		cm			
Screen Diameter:		4			
--		--			
Hole Diameter					
--		--			
Hole ID:		1002757773			
Diameter:		8.9			
Depth From:		0			
Depth To:		4.2			
Hole Depth UOM:		m			
Hole Diameter UOM:		cm			
--		--			
Hole ID:		1002757774			
Diameter:		5			
Depth From:		4.2			
Depth To:		8.8			
Hole Depth UOM:		m			
Hole Diameter UOM:		cm			

Map Key	Number of Records	Direction/ Distance (m)	Elevation (m)	Site	DB
--		--			
Bore Hole ID:		1002757760			
DP2BR:					
Code OB:					
Code OB Description:					
Open Hole:					
Date Completed:					
Remarks:					
Zone:		18			
East 83:		444903			
North 83:		5027578			
UTMRC:		3			
UTMRC Description:		margin of error : 10 - 30 m			
Location Method:		wvr			
Org CS:		UTM83			
Elevation:		64.53			
Elevrc:					
Elevrc Description:					
Location Source Date:					
Source Revision Comment:					
Improvement Location Source:					
Improvement Location Method:					
Supplier Comment:					
Spatial Status:					
--		--			
Annular Space/Abandonment Sealing Record					
--		--			
Plug ID:		1002757764			
Layer:					
Plug From:					
Plug To:					
Plug Depth UOM:					
--		--			
Method of Construction & Well Use					
--		--			
Method Construction ID:		1002757763			
Method Construction Code:					
Method Construction:					
Other Method Construction:		AIR PERCUSSION			
--		--			
Pipe Information					
--		--			
Pipe ID:		1002757765			
Casing Number:		0			
Comment:					
Alt Name:					
--		--			
Construction Record - Casing					
--		--			
Casing ID:		1002757767			
Layer:					
Open Hole or Material:		PLASTIC			
Depth From:					
Depth To:		5.18			
Casing Diameter:					
Casing Diameter UOM:					
Casing Depth UOM:		m			
--		--			
--		--			
Construction Record - Screen					
--		--			
Screen ID:		1002757766			
Layer:					

Map Key	Number of Records	Direction/ Distance (m)	Elevation (m)	Site	DB
Slot:					
Screen Top Depth:		5.18			
Screen End Depth:		8.5			
Screen Material:					
Screen Depth UOM:		m			
Screen Diameter UOM:					
Screen Diameter:		--			
--		--			
Well Yield Testing					
--		--			
Pump Test ID:		1002757768			
Pump Set At:					
Static Level:					
Final Level After Pumping:					
Recommended Pump Depth:					
Pumping Rate:					
Flowing Rate:					
Recommended Pump Rate:					
Levels UOM:					
Rate UOM:					
Water State After Test Code:					
Water State After Test:					
Pumping Test Method:					
Pumping Duration HR:					
Pumping Duration MIN:					
Flowing:		--			
--		--			
Hole Diameter					
--		--			
Hole ID:		1002757762			
Diameter:		5			
Depth From:					
Depth To:		8.5			
Hole Depth UOM:		m			
Hole Diameter UOM:		cm			
--		--			
--		--			
Bore Hole ID:		1002757751			
DP2BR:					
Code OB:					
Code OB Description:					
Open Hole:					
Date Completed:		16-MAR-09			
Remarks:					
Zone:		18			
East 83:		444773			
North 83:		5027850			
UTMRC:		3			
UTMRC Description:		margin of error : 10 - 30 m			
Location Method:		wwr			
Org CS:		UTM83			
Elevation:		67.94			
Elevrc:					
Elevrc Description:					
Location Source Date:					
Source Revision Comment:					
Improvement Location Source:					
Improvement Location Method:					
Supplier Comment:					
Spatial Status:		--			
--		--			
Annular Space/Abandonment Sealing Record					
--		--			
Plug ID:		1002757755			
Layer:					

Map Key	Number of Records	Direction/ Distance (m)	Elevation (m)	Site	DB
Plug From:					
Plug To:					
Plug Depth UOM:					
--		--			
Method of Construction & Well Use					
--		--			
Method Construction ID:		1002757754			
Method Construction Code:					
Method Construction:					
Other Method Construction:		AIR PERCUSSION			
--		--			
Pipe Information					
--		--			
Pipe ID:		1002757756			
Casing Number:		0			
Comment:					
Alt Name:					
--		--			
Construction Record - Casing					
--		--			
Casing ID:		1002757758			
Layer:					
Open Hole or Material:		PLASTIC			
Depth From:					
Depth To:		3			
Casing Diameter:					
Casing Diameter UOM:					
Casing Depth UOM:		m			
--		--			
--		--			
Construction Record - Screen					
--		--			
Screen ID:		1002757757			
Layer:					
Slot:					
Screen Top Depth:		3			
Screen End Depth:		9.2			
Screen Material:					
Screen Depth UOM:		m			
Screen Diameter UOM:					
Screen Diameter:					
--		--			
Well Yield Testing					
--		--			
Pump Test ID:		1002757759			
Pump Set At:					
Static Level:					
Final Level After Pumping:					
Recommended Pump Depth:					
Pumping Rate:					
Flowing Rate:					
Recommended Pump Rate:					
Levels UOM:					
Rate UOM:					
Water State After Test Code:					
Water State After Test:					
Pumping Test Method:					
Pumping Duration HR:					
Pumping Duration MIN:					
Flowing:					
--		--			
Hole Diameter					
--		--			
Hole ID:		1002757753			
Diameter:		5			

Map Key	Number of Records	Direction/ Distance (m)	Elevation (m)	Site	DB
Depth From:					
Depth To:		9.2			
Hole Depth UOM:		m			
Hole Diameter UOM:		cm			
--		--			
--		--			
Bore Hole ID:		1002757742			
DP2BR:					
Code OB:					
Code OB Description:					
Open Hole:					
Date Completed:		16-MAR-09			
Remarks:					
Zone:		18			
East 83:		444863			
North 83:		5027819			
UTMRC:		3			
UTMRC Description:		margin of error : 10 - 30 m			
Location Method:		wwr			
Org CS:		UTM83			
Elevation:		70.26			
Elevrc:					
Elevrc Description:					
Location Source Date:					
Source Revision Comment:					
Improvement Location Source:					
Improvement Location Method:					
Supplier Comment:					
Spatial Status:					
--		--			
Annular Space/Abandonment Sealing Record					
--		--			
Plug ID:		1002757746			
Layer:					
Plug From:					
Plug To:					
Plug Depth UOM:					
--		--			
Method of Construction & Well Use					
--		--			
Method Construction ID:		1002757745			
Method Construction Code:					
Method Construction:					
Other Method Construction:		AIR PERCUSSION			
--		--			
Pipe Information					
--		--			
Pipe ID:		1002757747			
Casing Number:		0			
Comment:					
Alt Name:					
--		--			
Construction Record - Casing					
--		--			
Casing ID:		1002757749			
Layer:					
Open Hole or Material:		PLASTIC			
Depth From:					
Depth To:		3			
Casing Diameter:					
Casing Diameter UOM:					
Casing Depth UOM:		m			
--		--			
--		--			

Map Key	Number of Records	Direction/ Distance (m)	Elevation (m)	Site	DB
Construction Record - Screen					
--	--	--	--	--	--
Screen ID:		1002757748			
Layer:					
Slot:					
Screen Top Depth:		3			
Screen End Depth:		8.5			
Screen Material:					
Screen Depth UOM:		m			
Screen Diameter UOM:					
Screen Diameter:					
--	--	--	--	--	--
Well Yield Testing					
--	--	--	--	--	--
Pump Test ID:		1002757750			
Pump Set At:					
Static Level:					
Final Level After Pumping:					
Recommended Pump Depth:					
Pumping Rate:					
Flowing Rate:					
Recommended Pump Rate:					
Levels UOM:					
Rate UOM:					
Water State After Test Code:					
Water State After Test:					
Pumping Test Method:					
Pumping Duration HR:					
Pumping Duration MIN:					
Flowing:					
--	--	--	--	--	--
Hole Diameter					
--	--	--	--	--	--
Hole ID:		1002757744			
Diameter:		5			
Depth From:					
Depth To:		8.5			
Hole Depth UOM:		m			
Hole Diameter UOM:		cm			
--	--	--	--	--	--
--	--	--	--	--	--
Bore Hole ID:		1002757733			
DP2BR:					
Code OB:					
Code OB Description:					
Open Hole:					
Date Completed:		13-MAR-09			
Remarks:					
Zone:		18			
East 83:		444904			
North 83:		5027720			
UTMRC:		3			
UTMRC Description:		margin of error : 10 - 30 m			
Location Method:		wvr			
Org CS:		UTM83			
Elevation:		69.43			
Elevrc:					
Elevrc Description:					
Location Source Date:					
Source Revision Comment:					
Improvement Location Source:					
Improvement Location Method:					
Supplier Comment:					
Spatial Status:					
--	--	--	--	--	--
Annular Space/Abandonment					

Map Key	Number of Records	Direction/ Distance (m)	Elevation (m)	Site	DB
Sealing Record					
--	--	--	--	--	--
Plug ID:		1002757737			
Layer:					
Plug From:					
Plug To:					
Plug Depth UOM:					
--	--	--	--	--	--
Method of Construction & Well Use					
--	--	--	--	--	--
Method Construction ID:		1002757736			
Method Construction Code:					
Method Construction:					
Other Method Construction:		AIR PERCUSSION			
--	--	--	--	--	--
Pipe Information					
--	--	--	--	--	--
Pipe ID:		1002757738			
Casing Number:		0			
Comment:					
Alt Name:					
--	--	--	--	--	--
Construction Record - Casing					
--	--	--	--	--	--
Casing ID:		1002757740			
Layer:					
Open Hole or Material:		PLASTIC			
Depth From:					
Depth To:		3			
Casing Diameter:					
Casing Diameter UOM:					
Casing Depth UOM:		m			
--	--	--	--	--	--
--	--	--	--	--	--
Construction Record - Screen					
--	--	--	--	--	--
Screen ID:		1002757739			
Layer:					
Slot:					
Screen Top Depth:		3			
Screen End Depth:		9.2			
Screen Material:					
Screen Depth UOM:		m			
Screen Diameter UOM:					
Screen Diameter:					
--	--	--	--	--	--
Well Yield Testing					
--	--	--	--	--	--
Pump Test ID:		1002757741			
Pump Set At:					
Static Level:					
Final Level After Pumping:					
Recommended Pump Depth:					
Pumping Rate:					
Flowing Rate:					
Recommended Pump Rate:					
Levels UOM:					
Rate UOM:					
Water State After Test Code:					
Water State After Test:					
Pumping Test Method:					
Pumping Duration HR:					
Pumping Duration MIN:					
Flowing:					
--	--	--	--	--	--

Map Key	Number of Records	Direction/ Distance (m)	Elevation (m)	Site	DB
Hole Diameter					
--	--	--	--	--	--
Hole ID:		1002757735			
Diameter:		5			
Depth From:					
Depth To:		9.2			
Hole Depth UOM:		m			
Hole Diameter UOM:		cm			
--	--	--	--	--	--
Bore Hole ID:		1002757724			
DP2BR:					
Code OB:					
Code OB Description:					
Open Hole:					
Date Completed:		13-MAR-09			
Remarks:					
Zone:		18			
East 83:		444936			
North 83:		5027638			
UTMRC:		3			
UTMRC Description:		margin of error : 10 - 30 m			
Location Method:		wwr			
Org CS:		UTM83			
Elevation:		67.09			
Elevrc:					
Elevrc Description:					
Location Source Date:					
Source Revision Comment:					
Improvement Location Source:					
Improvement Location Method:					
Supplier Comment:					
Spatial Status:					
--	--	--	--	--	--
Annular Space/Abandonment Sealing Record					
--	--	--	--	--	--
Plug ID:		1002757728			
Layer:					
Plug From:					
Plug To:					
Plug Depth UOM:					
--	--	--	--	--	--
Method of Construction & Well Use					
--	--	--	--	--	--
Method Construction ID:		1002757727			
Method Construction Code:					
Method Construction:					
Other Method Construction:		AIR PERCUSSION			
--	--	--	--	--	--
Pipe Information					
--	--	--	--	--	--
Pipe ID:		1002757729			
Casing Number:		0			
Comment:					
Alt Name:					
--	--	--	--	--	--
Construction Record - Casing					
--	--	--	--	--	--
Casing ID:		1002757731			
Layer:					
Open Hole or Material:		PLASTIC			
Depth From:					
Depth To:		3			
Casing Diameter:					

Map Key	Number of Records	Direction/ Distance (m)	Elevation (m)	Site	DB
Casing Diameter UOM:					
Casing Depth UOM:		m			
--		--			
--		--			
Construction Record - Screen					
--		--			
Screen ID:		1002757730			
Layer:					
Slot:					
Screen Top Depth:		3			
Screen End Depth:		9.2			
Screen Material:					
Screen Depth UOM:		m			
Screen Diameter UOM:					
Screen Diameter:					
--		--			
Well Yield Testing					
--		--			
Pump Test ID:		1002757732			
Pump Set At:					
Static Level:					
Final Level After Pumping:					
Recommended Pump Depth:					
Pumping Rate:					
Flowing Rate:					
Recommended Pump Rate:					
Levels UOM:					
Rate UOM:					
Water State After Test Code:					
Water State After Test:					
Pumping Test Method:					
Pumping Duration HR:					
Pumping Duration MIN:					
Flowing:					
--		--			
Hole Diameter					
--		--			
Hole ID:		1002757726			
Diameter:		5			
Depth From:					
Depth To:		9.2			
Hole Depth UOM:		m			
Hole Diameter UOM:		cm			
--		--			
--		--			
Bore Hole ID:		1002757715			
DP2BR:					
Code OB:					
Code OB Description:					
Open Hole:					
Date Completed:		12-MAR-09			
Remarks:					
Zone:		18			
East 83:		444838			
North 83:		5027681			
UTMRC:		3			
UTMRC Description:		margin of error : 10 - 30 m			
Location Method:		wwr			
Org CS:		UTM83			
Elevation:		65.01			
Elevrc:					
Elevrc Description:					
Location Source Date:					
Source Revision Comment:					
Improvement Location Source:					
Improvement Location Method:					

Map Key	Number of Records	Direction/ Distance (m)	Elevation (m)	Site	DB
Supplier Comment:					
Spatial Status:					
--	--	--	--	--	--
Annular Space/Abandonment Sealing Record					
--	--	--	--	--	--
Plug ID:		1002757719			
Layer:					
Plug From:					
Plug To:					
Plug Depth UOM:					
--	--	--	--	--	--
Method of Construction & Well Use					
--	--	--	--	--	--
Method Construction ID:		1002757718			
Method Construction Code:					
Method Construction:					
Other Method Construction:		AIR PERCUSSION			
--	--	--	--	--	--
Pipe Information					
--	--	--	--	--	--
Pipe ID:		1002757720			
Casing Number:		0			
Comment:					
Alt Name:					
--	--	--	--	--	--
Construction Record - Casing					
--	--	--	--	--	--
Casing ID:		1002757722			
Layer:					
Open Hole or Material:		PLASTIC			
Depth From:					
Depth To:		3.7			
Casing Diameter:					
Casing Diameter UOM:					
Casing Depth UOM:		m			
--	--	--	--	--	--
--	--	--	--	--	--
Construction Record - Screen					
--	--	--	--	--	--
Screen ID:		1002757721			
Layer:					
Slot:					
Screen Top Depth:		3.7			
Screen End Depth:		6.7			
Screen Material:					
Screen Depth UOM:		m			
Screen Diameter UOM:					
Screen Diameter:					
--	--	--	--	--	--
Well Yield Testing					
--	--	--	--	--	--
Pump Test ID:		1002757723			
Pump Set At:					
Static Level:					
Final Level After Pumping:					
Recommended Pump Depth:					
Pumping Rate:					
Flowing Rate:					
Recommended Pump Rate:					
Levels UOM:					
Rate UOM:					
Water State After Test Code:					
Water State After Test:					
Pumping Test Method:					

Map Key	Number of Records	Direction/ Distance (m)	Elevation (m)	Site	DB
Pumping Duration HR:					
Pumping Duration MIN:					
Flowing:					
--		--			
Hole Diameter					
--		--			
Hole ID:		1002757717			
Diameter:		5			
Depth From:					
Depth To:		6.7			
Hole Depth UOM:		m			
Hole Diameter UOM:		cm			
--		--			
--		--			
Bore Hole ID:		1002757706			
DP2BR:					
Code OB:					
Code OB Description:					
Open Hole:					
Date Completed:		12-MAR-09			
Remarks:					
Zone:		18			
East 83:		444878			
North 83:		5027615			
UTMRC:		3			
UTMRC Description:		margin of error : 10 - 30 m			
Location Method:		wwr			
Org CS:		UTM83			
Elevation:		64.73			
Elevrc:					
Elevrc Description:					
Location Source Date:					
Source Revision Comment:					
Improvement Location Source:					
Improvement Location Method:					
Supplier Comment:					
Spatial Status:					
--		--			
Annular Space/Abandonment Sealing Record					
--		--			
Plug ID:		1002757710			
Layer:					
Plug From:					
Plug To:					
Plug Depth UOM:					
--		--			
Method of Construction & Well Use					
--		--			
Method Construction ID:		1002757709			
Method Construction Code:					
Method Construction:					
Other Method Construction:		AIR PERCUSSION			
--		--			
Pipe Information					
--		--			
Pipe ID:		1002757711			
Casing Number:		0			
Comment:					
Alt Name:					
--		--			
Construction Record - Casing					
--		--			
Casing ID:		1002757713			
Layer:					

Map Key	Number of Records	Direction/ Distance (m)	Elevation (m)	Site	DB
Open Hole or Material:		PLASTIC			
Depth From:					
Depth To:		4.6			
Casing Diameter:					
Casing Diameter UOM:					
Casing Depth UOM:		m			
--		--			
--		--			
Construction Record - Screen					
--		--			
Screen ID:		1002757712			
Layer:					
Slot:					
Screen Top Depth:		4.6			
Screen End Depth:		7.6			
Screen Material:					
Screen Depth UOM:		m			
Screen Diameter UOM:					
Screen Diameter:					
--		--			
Well Yield Testing					
--		--			
Pump Test ID:		1002757714			
Pump Set At:					
Static Level:					
Final Level After Pumping:					
Recommended Pump Depth:					
Pumping Rate:					
Flowing Rate:					
Recommended Pump Rate:					
Levels UOM:					
Rate UOM:					
Water State After Test Code:					
Water State After Test:					
Pumping Test Method:					
Pumping Duration HR:					
Pumping Duration MIN:					
Flowing:					
--		--			
Hole Diameter					
--		--			
Hole ID:		1002757708			
Diameter:		5			
Depth From:					
Depth To:		7.6			
Hole Depth UOM:		m			
Hole Diameter UOM:		cm			
--		--			
--		--			
Bore Hole ID:		1002757697			
DP2BR:					
Code OB:					
Code OB Description:					
Open Hole:					
Date Completed:		12-MAR-09			
Remarks:					
Zone:		18			
East 83:		444889			
North 83:		5027571			
UTMRC:		3			
UTMRC Description:		margin of error : 10 - 30 m			
Location Method:		wwr			
Org CS:		UTM83			
Elevation:		64.4			
Elevrc:					
Elevrc Description:					

Map Key	Number of Records	Direction/ Distance (m)	Elevation (m)	Site	DB
Location Source Date:					
Source Revision Comment:					
Improvement Location Source:					
Improvement Location Method:					
Supplier Comment:					
Spatial Status:					
--	--	--	--	--	--
Annular Space/Abandonment Sealing Record					
--	--	--	--	--	--
Plug ID:		1002757701			
Layer:					
Plug From:					
Plug To:					
Plug Depth UOM:					
--	--	--	--	--	--
Method of Construction & Well Use					
--	--	--	--	--	--
Method Construction ID:		1002757700			
Method Construction Code:					
Method Construction:					
Other Method Construction:		AIR PERCUSSION			
--	--	--	--	--	--
Pipe Information					
--	--	--	--	--	--
Pipe ID:		1002757702			
Casing Number:		0			
Comment:					
Alt Name:					
--	--	--	--	--	--
Construction Record - Casing					
--	--	--	--	--	--
Casing ID:		1002757704			
Layer:					
Open Hole or Material:					
Depth From:					
Depth To:					
		5			
Casing Diameter:					
Casing Diameter UOM:					
Casing Depth UOM:					
		m			
--	--	--	--	--	--
--	--	--	--	--	--
Construction Record - Screen					
--	--	--	--	--	--
Screen ID:		1002757703			
Layer:					
Slot:					
Screen Top Depth:					
		5			
Screen End Depth:					
		8			
Screen Material:					
Screen Depth UOM:					
		m			
Screen Diameter UOM:					
Screen Diameter:					
--	--	--	--	--	--
Well Yield Testing					
--	--	--	--	--	--
Pump Test ID:		1002757705			
Pump Set At:					
Static Level:					
Final Level After Pumping:					
Recommended Pump Depth:					
Pumping Rate:					
Flowing Rate:					
Recommended Pump Rate:					
Levels UOM:					

Map Key	Number of Records	Direction/ Distance (m)	Elevation (m)	Site	DB
Rate UOM:					
Water State After Test Code:					
Water State After Test:					
Pumping Test Method:					
Pumping Duration HR:					
Pumping Duration MIN:					
Flowing:					
--		--			
Hole Diameter					
--		--			
Hole ID:		1002757699			
Diameter:		5			
Depth From:					
Depth To:		8			
Hole Depth UOM:		m			
Hole Diameter UOM:		cm			
--		--			
--		--			
Bore Hole ID:		1002757688			
DP2BR:					
Code OB:					
Code OB Description:					
Open Hole:					
Date Completed:		11-MAR-09			
Remarks:					
Zone:		18			
East 83:		444923			
North 83:		5027621			
UTMRC:		3			
UTMRC Description:		margin of error : 10 - 30 m			
Location Method:		wwr			
Org CS:		UTM83			
Elevation:		66.19			
Elevrc:					
Elevrc Description:					
Location Source Date:					
Source Revision Comment:					
Improvement Location Source:					
Improvement Location Method:					
Supplier Comment:					
Spatial Status:					
--		--			
Annular Space/Abandonment Sealing Record					
--		--			
Plug ID:		1002757692			
Layer:					
Plug From:					
Plug To:					
Plug Depth UOM:					
--		--			
Method of Construction & Well Use					
--		--			
Method Construction ID:		1002757691			
Method Construction Code:					
Method Construction:					
Other Method Construction:		AIR PERCUSSION			
--		--			
Pipe Information					
--		--			
Pipe ID:		1002757693			
Casing Number:		0			
Comment:					
Alt Name:					
--		--			

Map Key	Number of Records	Direction/ Distance (m)	Elevation (m)	Site	DB
Construction Record - Casing					
--	--	--	--	--	--
Casing ID:		1002757695			
Layer:					
Open Hole or Material:		PLASTIC			
Depth From:					
Depth To:		8.8			
Casing Diameter:					
Casing Diameter UOM:					
Casing Depth UOM:		m			
--	--	--	--	--	--
Construction Record - Screen					
--	--	--	--	--	--
Screen ID:		1002757694			
Layer:					
Slot:					
Screen Top Depth:		8.8			
Screen End Depth:		11.8			
Screen Material:					
Screen Depth UOM:		m			
Screen Diameter UOM:					
Screen Diameter:					
--	--	--	--	--	--
Well Yield Testing					
--	--	--	--	--	--
Pump Test ID:		1002757696			
Pump Set At:					
Static Level:					
Final Level After Pumping:					
Recommended Pump Depth:					
Pumping Rate:					
Flowing Rate:					
Recommended Pump Rate:					
Levels UOM:					
Rate UOM:					
Water State After Test Code:					
Water State After Test:					
Pumping Test Method:					
Pumping Duration HR:					
Pumping Duration MIN:					
Flowing:					
--	--	--	--	--	--
Hole Diameter					
--	--	--	--	--	--
Hole ID:		1002757690			
Diameter:		5			
Depth From:					
Depth To:		11.8			
Hole Depth UOM:		m			
Hole Diameter UOM:		cm			
--	--	--	--	--	--
Bore Hole ID:					
DP2BR:		1002757679			
Code OB:					
Code OB Description:					
Open Hole:					
Date Completed:		10-MAR-09			
Remarks:					
Zone:		18			
East 83:		444941			
North 83:		5027588			
UTMRC:		3			
UTMRC Description:		margin of error : 10 - 30 m			
Location Method:		wwr			

Map Key	Number of Records	Direction/ Distance (m)	Elevation (m)	Site	DB
Org CS:		UTM83			
Elevation:		65.39			
Elevrc:					
Elevrc Description:					
Location Source Date:					
Source Revision Comment:					
Improvement Location Source:					
Improvement Location Method:					
Supplier Comment:					
Spatial Status:					
--		--			
Annular Space/Abandonment Sealing Record					
--		--			
Plug ID:		1002757683			
Layer:					
Plug From:					
Plug To:					
Plug Depth UOM:					
--		--			
Method of Construction & Well Use					
--		--			
Method Construction ID:		1002757682			
Method Construction Code:					
Method Construction:					
Other Method Construction:		AIR PERCUSSION			
--		--			
Pipe Information					
--		--			
Pipe ID:		1002757684			
Casing Number:		0			
Comment:					
Alt Name:					
--		--			
Construction Record - Casing					
--		--			
Casing ID:		1002757686			
Layer:					
Open Hole or Material:		PLASTIC			
Depth From:					
Depth To:		4.6			
Casing Diameter:					
Casing Diameter UOM:					
Casing Depth UOM:		m			
--		--			
--		--			
Construction Record - Screen					
--		--			
Screen ID:		1002757685			
Layer:					
Slot:					
Screen Top Depth:		4.6			
Screen End Depth:		7.6			
Screen Material:					
Screen Depth UOM:		m			
Screen Diameter UOM:					
Screen Diameter:					
--		--			
Well Yield Testing					
--		--			
Pump Test ID:		1002757687			
Pump Set At:					
Static Level:					
Final Level After Pumping:					
Recommended Pump Depth:					

Map Key	Number of Records	Direction/ Distance (m)	Elevation (m)	Site	DB
Pumping Rate: Flowing Rate: Recommended Pump Rate: Levels UOM: Rate UOM: Water State After Test Code: Water State After Test: Pumping Test Method: Pumping Duration HR: Pumping Duration MIN: Flowing: -- Hole Diameter -- Hole ID: 1002757681 Diameter: 5 Depth From: Depth To: 7.6 Hole Depth UOM: m Hole Diameter UOM: cm -- --					
29	1 of 2	ENE/182.8	77.1	HYDRO OTTAWA LIMITED 247 GLEBE OTTAWA ON K1S 2C8	GEN
PO Box Num: Status: Country: Generator #: ON8094774 Approval Yrs: 05 SIC Code: 221122 SIC Description: Electric Power Distribution --- Details --- Waste Code: 243 Waste Description: PCB'S					
29	2 of 2	ENE/182.8	77.1	OTTAWA HYDRO 247 GLEBE AVENUE OTTAWA ON K1S 2C8	GEN
PO Box Num: Status: Country: Generator #: ON0456605 Approval Yrs: 93,94,95,96,97,98,99,00,01 SIC Code: 4911 SIC Description: ELECT. POWER SYS. --- Details --- Waste Code: 251 Waste Description: OIL SKIMMINGS & SLUDGES + Waste Code: 252 Waste Description: WASTE OILS & LUBRICANTS					
30	1 of 4	ESE/184.4	73.7	K&R Dental Laboratories Ltd. 794 Bronson Ave Ottawa ON K1S 4G4	SCT
Established: 01-AUG-92 Plant Size (ft²): 3000					

Map Key	Number of Records	Direction/ Distance (m)	Elevation (m)	Site	DB
Employment:					
--- Details ---					
Description:		Medical Equipment and Supplies Manufacturing			
SIC/NAICS Code:		339110			
+					
Description:		Medical Equipment and Supplies Manufacturing			
SIC/NAICS Code:		339110			
30	2 of 4	ESE/184.4	73.7	K & R Dental Laboratories Ltd 794 Bronson Ave Ottawa ON K1S 4G4	SCT
Established:					
Plant Size (ft²):					
Employment:					
--- Details ---					
Description:		Medical Equipment and Supplies Manufacturing			
SIC/NAICS Code:		339110			
30	3 of 4	ESE/184.4	73.7	K & R Dental Laboratories Ltd. 794 Bronson Ave Ottawa ON K1S 4G4	SCT
Established:					
Plant Size (ft²):					
Employment:					
--- Details ---					
Description:		Medical Equipment and Supplies Manufacturing			
SIC/NAICS Code:		339110			
30	4 of 4	ESE/184.4	73.7	Shaw Laboratories 794 Bronson Ave Ottawa ON K1S 4G4	SCT
Established:					
Plant Size (ft²):					
Employment:					
--- Details ---					
Description:		Medical Equipment and Supplies Manufacturing			
SIC/NAICS Code:		339110			
31	1 of 58	WNW/186.8	66.4	PUBLIC WORKS & GOVT. SERVICES CANADA 615 BOOTH STREET OTTAWA CITY ON	CA
Certificate #:		8-4224-99-			
Application Year:		99			
Issue Date:		10/27/1999			
Approval Type:		Industrial air			
Status:		Approved			
Application Type:					
Client Name:					
Client Address:					
Client City:					
Client Postal Code:					
Project Description:		400KW EMERGENCY GENERATOR (Y2K)			
Contaminants:					
Emission Control:					

Map Key	Number of Records	Direction/ Distance (m)	Elevation (m)	Site	DB
31	2 of 58	WNW/186.8	66.4	GVT. OF CAN. - ENERGY MINES & RES.18-151 GEOLOGICAL SURVEY OF CANADA 601 BOOTH STREET OTTAWA ON K1A 0E8	GEN
PO Box Num: Status: Country: Generator #: ON0269503 Approval Yrs: 94,95,96 SIC Code: 8129 SIC Description: OTHER PROTECT. SERV.					
--- Details ---					
Waste Code: 114					
Waste Description: OTHER INORGANIC ACID WASTES					
+					
Waste Code: 121					
Waste Description: ALKALINE WASTES - HEAVY METALS					
+					
Waste Code: 122					
Waste Description: ALKALINE WASTES - OTHER METALS					
+					
Waste Code: 148					
Waste Description: INORGANIC LABORATORY CHEMICALS					
+					
Waste Code: 211					
Waste Description: AROMATIC SOLVENTS					
+					
Waste Code: 213					
Waste Description: PETROLEUM DISTILLATES					
+					
Waste Code: 251					
Waste Description: OIL SKIMMINGS & SLUDGES					
+					
Waste Code: 253					
Waste Description: EMULSIFIED OILS					
+					
Waste Code: 263					
Waste Description: ORGANIC LABORATORY CHEMICALS					
+					
Waste Code: 267					
Waste Description: ORGANIC ACIDS					

31	3 of 58	WNW/186.8	66.4	GVT. OF CAN. - NATURAL RESOURCES CANADA Room 721 601 Booth Street OTTAWA ON	GEN
PO Box Num: Status: Country: Generator #: ON0269503 Approval Yrs: 2010 SIC Code: 911310 SIC Description: Federal Labour and Employment Services					
--- Details ---					
Waste Code: 148					
Waste Description: INORGANIC LABORATORY CHEMICALS					
+					
Waste Code: 263					
Waste Description: ORGANIC LABORATORY CHEMICALS					
+					

Map Key	Number of Records	Direction/ Distance (m)	Elevation (m)	Site	DB
<i>Waste Code:</i>		122			
<i>Waste Description:</i>		ALKALINE WASTES - OTHER METALS			
+					
<i>Waste Code:</i>		146			
<i>Waste Description:</i>		OTHER SPECIFIED INORGANICS			
+					
<i>Waste Code:</i>		331			
<i>Waste Description:</i>		WASTE COMPRESSED GASES			
+					
<i>Waste Code:</i>		121			
<i>Waste Description:</i>		ALKALINE WASTES - HEAVY METALS			
+					
<i>Waste Code:</i>		253			
<i>Waste Description:</i>		EMULSIFIED OILS			
+					
<i>Waste Code:</i>		211			
<i>Waste Description:</i>		AROMATIC SOLVENTS			
+					
<i>Waste Code:</i>		112			
<i>Waste Description:</i>		ACID WASTE - HEAVY METALS			
+					
<i>Waste Code:</i>		267			
<i>Waste Description:</i>		ORGANIC ACIDS			
+					
<i>Waste Code:</i>		114			
<i>Waste Description:</i>		OTHER INORGANIC ACID WASTES			
+					
<i>Waste Code:</i>		145			
<i>Waste Description:</i>		PAINT/PIGMENT/COATING RESIDUES			
+					
<i>Waste Code:</i>		213			
<i>Waste Description:</i>		PETROLEUM DISTILLATES			
+					
<i>Waste Code:</i>		212			
<i>Waste Description:</i>		ALIPHATIC SOLVENTS			
+					
<i>Waste Code:</i>		251			
<i>Waste Description:</i>		OIL SKIMMINGS & SLUDGES			

<u>31</u>	4 of 58	WNW/186.8	66.4	BROOKFIELD JOHNSON CONTROLS 601 Booth St. Ottawa ON	GEN
<i>PO Box Num:</i>					
<i>Status:</i>					
<i>Country:</i>					
<i>Generator #:</i> ON6935214					
<i>Approval Yrs:</i> As of May 2015					
<i>SIC Code:</i>					
<i>SIC Description:</i>					
--- Details ---					
<i>Waste Code:</i> 145					
<i>Waste Description:</i> Wastes from the use of pigments, coatings and paints					

<u>31</u>	5 of 58	WNW/186.8	66.4	GVT. OF CAN. - ENERGY MINES & RES. GEOLOGICAL SURVEY OF CANADA 601 BOOTH STREET OTTAWA ON K1A 0E8	GEN
<i>PO Box Num:</i>					
<i>Status:</i>					
<i>Country:</i>					
<i>Generator #:</i> ON0269503					

Map Key	Number of Records	Direction/ Distance (m)	Elevation (m)	Site	DB
Approval Yrs:		92,93,97			
SIC Code:		8129			
SIC Description:		OTHER PROTECT. SERV.			
--- Details ---					
Waste Code:		114			
Waste Description:		OTHER INORGANIC ACID WASTES			
+					
Waste Code:		121			
Waste Description:		ALKALINE WASTES - HEAVY METALS			
+					
Waste Code:		122			
Waste Description:		ALKALINE WASTES - OTHER METALS			
+					
Waste Code:		148			
Waste Description:		INORGANIC LABORATORY CHEMICALS			
+					
Waste Code:		211			
Waste Description:		AROMATIC SOLVENTS			
+					
Waste Code:		213			
Waste Description:		PETROLEUM DISTILLATES			
+					
Waste Code:		251			
Waste Description:		OIL SKIMMINGS & SLUDGES			
+					
Waste Code:		253			
Waste Description:		EMULSIFIED OILS			
+					
Waste Code:		263			
Waste Description:		ORGANIC LABORATORY CHEMICALS			
+					
Waste Code:		267			
Waste Description:		ORGANIC ACIDS			
31	6 of 58	WNW/186.8	66.4	GVT. OF CAN. - NATURAL RESOURCES CANADA Room 721 601 Booth Street OTTAWA ON K1A 0E8	GEN
PO Box Num:					
Status:					
Country:					
Generator #:		ON0269503			
Approval Yrs:		As of May 2015			
SIC Code:					
SIC Description:					
--- Details ---					
Waste Code:		212			
Waste Description:		Aliphatic solvents and residues			
+					
Waste Code:		331			
Waste Description:		Waste compressed gases including cylinders			
+					
Waste Code:		241			
Waste Description:		Halogenated solvents and residues			
+					
Waste Code:		146			
Waste Description:		Other specified inorganic sludges, slurries or solids			
+					
Waste Code:		263			
Waste Description:		Misc. waste organic chemicals			
+					
Waste Code:		112			

Map Key	Number of Records	Direction/ Distance (m)	Elevation (m)	Site	DB
Waste Description:		Acid solutions - containing heavy metals			
+					
Waste Code:		148			
Waste Description:		Misc. wastes and inorganic chemicals			
+					
Waste Code:		252			
Waste Description:		Waste crankcase oils and lubricants			
31	7 of 58	WNW/186.8	66.4	GVT. OF CAN.-ENERGY, MINES & RES. GEOLOGICAL COMMISSION OF CANADA 601 BOOTH ST. OTTAWA ON K1A 0E4	GEN
PO Box Num:					
Status:					
Country:					
Generator #:		ON0269508			
Approval Yrs:		86,87,88,89,90			
SIC Code:		0000			
SIC Description:		*** NOT DEFINED ***			
31	8 of 58	WNW/186.8	66.4	GVT. OF CAN. - NATURAL RESOURCES CANADA GEOLOGICAL SURVEY OF CANADA 601 BOOTH STREET OTTAWA ON K1A 0E8	GEN
PO Box Num:					
Status:					
Country:					
Generator #:		ON0269503			
Approval Yrs:		98,99,00,01,02,03,04,05,06,07,08			
SIC Code:		8129			
SIC Description:		OTHER PROTECT. SERV.			
--- Details ---					
Waste Code:		212			
Waste Description:		ALIPHATIC SOLVENTS			
+					
Waste Code:		212			
Waste Description:		ALIPHATIC SOLVENTS			
+					
Waste Code:		145			
Waste Description:		PAINT/PIGMENT/COATING RESIDUES			
+					
Waste Code:		145			
Waste Description:		PAINT/PIGMENT/COATING RESIDUES			
+					
Waste Code:		112			
Waste Description:		ACID WASTE - HEAVY METALS			
+					
Waste Code:		146			
Waste Description:		OTHER SPECIFIED INORGANICS			
+					
Waste Code:		114			
Waste Description:		OTHER INORGANIC ACID WASTES			
+					
Waste Code:		121			
Waste Description:		ALKALINE WASTES - HEAVY METALS			
+					
Waste Code:		122			
Waste Description:		ALKALINE WASTES - OTHER METALS			
+					
Waste Code:		148			

Map Key	Number of Records	Direction/ Distance (m)	Elevation (m)	Site	DB
Waste Description: ACID WASTE - HEAVY METALS + Waste Code: 146 Waste Description: OTHER SPECIFIED INORGANICS + Waste Code: 251 Waste Description: OIL SKIMMINGS & SLUDGES + Waste Code: 253 Waste Description: EMULSIFIED OILS + Waste Code: 145 Waste Description: PAINT/PIGMENT/COATING RESIDUES + Waste Code: 267 Waste Description: ORGANIC ACIDS					
31	10 of 58	WNW/186.8	66.4	GVT. OF CAN.-ENERGY, MINES & RES. 18-249 GEOLOGICAL COMMISSION OF CANADA 601 BOOTH ST. OTTAWA ON K1A 0E4	GEN
PO Box Num: Status: Country: Generator #: ON0269508 Approval Yrs: 92,93,94,95 SIC Code: 0008 SIC Description: EXEMPT					
31	11 of 58	WNW/186.8	66.4	GVT. OF CAN. - ENERGY MINES & RES. GEOLOGICAL SURVEY OF CANADA 601 BOOTH ST. OTTAWA ON K1A 0E8	GEN
PO Box Num: Status: Country: Generator #: ON0269503 Approval Yrs: 86,87,88,89,90 SIC Code: 8129 SIC Description: OTHER PROTECT. SERV.					
--- Details --- Waste Code: 114 Waste Description: OTHER INORGANIC ACID WASTES + Waste Code: 148 Waste Description: INORGANIC LABORATORY CHEMICALS + Waste Code: 211 Waste Description: AROMATIC SOLVENTS + Waste Code: 251 Waste Description: OIL SKIMMINGS & SLUDGES + Waste Code: 253 Waste Description: EMULSIFIED OILS + Waste Code: 263 Waste Description: ORGANIC LABORATORY CHEMICALS + Waste Code: 267 Waste Description: ORGANIC ACIDS					

Map Key	Number of Records	Direction/ Distance (m)	Elevation (m)	Site	DB
31	12 of 58	WNW/186.8	66.4	GVT. OF CAN. - NATURAL RESOURCES CANADA Room 721 601 Booth Street OTTAWA ON	GEN
PO Box Num: Status: Country: Generator #: ON0269503 Approval Yrs: 2011 SIC Code: 911310 SIC Description: Federal Labour and Employment Services					
--- Details --- Waste Code: 122 Waste Description: ALKALINE WASTES - OTHER METALS + Waste Code: 112 Waste Description: ACID WASTE - HEAVY METALS + Waste Code: 331 Waste Description: WASTE COMPRESSED GASES + Waste Code: 212 Waste Description: ALIPHATIC SOLVENTS + Waste Code: 145 Waste Description: PAINT/PIGMENT/COATING RESIDUES + Waste Code: 213 Waste Description: PETROLEUM DISTILLATES + Waste Code: 263 Waste Description: ORGANIC LABORATORY CHEMICALS + Waste Code: 114 Waste Description: OTHER INORGANIC ACID WASTES + Waste Code: 251 Waste Description: OIL SKIMMINGS & SLUDGES + Waste Code: 146 Waste Description: OTHER SPECIFIED INORGANICS + Waste Code: 148 Waste Description: INORGANIC LABORATORY CHEMICALS + Waste Code: 253 Waste Description: EMULSIFIED OILS + Waste Code: 121 Waste Description: ALKALINE WASTES - HEAVY METALS + Waste Code: 211 Waste Description: AROMATIC SOLVENTS + Waste Code: 267 Waste Description: ORGANIC ACIDS					
31	13 of 58	WNW/186.8	66.4	HEALTH AND WELFARE CANADA 601 BOOTH STREET (EMR) HEALTH UNIT #7, RM 136 OTTAWA ON K1A 0E4	GEN

Map Key	Number of Records	Direction/ Distance (m)	Elevation (m)	Site	DB
PO Box Num:					
Status:					
Country:					
Generator #:		ON0095609			
Approval Yrs:		98,99,00,01			
SIC Code:		8635			
SIC Description:		PUB. HEALTH CLINICS			
--- Details ---					
Waste Code:		312			
Waste Description:		PATHOLOGICAL WASTES			

31	14 of 58	WNW/186.8	66.4	GVT. OF CAN. - NATURAL RESOURCES CANADA Room 721 601 Booth Street OTTAWA ON	GEN
--------------------	----------	------------------	-------------	--	------------

PO Box Num:

Status:

Country:

Generator #: ON0269503

Approval Yrs: 2009

SIC Code: 911310

SIC Description: Federal Labour and Employment Services

--- Details ---

Waste Code: 112
Waste Description: ACID WASTE - HEAVY METALS

+

Waste Code: 114
Waste Description: OTHER INORGANIC ACID WASTES

+

Waste Code: 121
Waste Description: ALKALINE WASTES - HEAVY METALS

+

Waste Code: 122
Waste Description: ALKALINE WASTES - OTHER METALS

+

Waste Code: 145
Waste Description: PAINT/PIGMENT/COATING RESIDUES

+

Waste Code: 146
Waste Description: OTHER SPECIFIED INORGANICS

+

Waste Code: 148
Waste Description: INORGANIC LABORATORY CHEMICALS

+

Waste Code: 211
Waste Description: AROMATIC SOLVENTS

+

Waste Code: 212
Waste Description: ALIPHATIC SOLVENTS

+

Waste Code: 213
Waste Description: PETROLEUM DISTILLATES

+

Waste Code: 251
Waste Description: OIL SKIMMINGS & SLUDGES

+

Waste Code: 253
Waste Description: EMULSIFIED OILS

+

Waste Code: 263
Waste Description: ORGANIC LABORATORY CHEMICALS

Map Key	Number of Records	Direction/ Distance (m)	Elevation (m)	Site	DB
Waste Code:		213			
Waste Description:		PETROLEUM DISTILLATES			
+					
Waste Code:		252			
Waste Description:		WASTE OILS & LUBRICANTS			

31	21 of 58	WNW/186.8	66.4	GVT. OF CAN. - NATURAL RESOURCES CANADA 615 BOOTH STREET OTTAWA ON K1A 0E9	GEN
--------------------	----------	-----------	------	---	-----

PO Box Num:

Status:

Country:

Generator #:

ON0269504

Approval Yrs:

02,03,04,05,06

SIC Code:

SIC Description:

--- Details ---

Waste Code:

146

Waste Description:

OTHER SPECIFIED INORGANICS

+

Waste Code:

112

Waste Description:

ACID WASTE - HEAVY METALS

+

Waste Code:

121

Waste Description:

ALKALINE WASTES - HEAVY METALS

+

Waste Code:

145

Waste Description:

PAINT/PIGMENT/COATING RESIDUES

+

Waste Code:

148

Waste Description:

INORGANIC LABORATORY CHEMICALS

+

Waste Code:

212

Waste Description:

ALIPHATIC SOLVENTS

+

Waste Code:

213

Waste Description:

PETROLEUM DISTILLATES

+

Waste Code:

242

Waste Description:

HALOGENATED PESTICIDES

+

Waste Code:

252

Waste Description:

WASTE OILS & LUBRICANTS

+

Waste Code:

263

Waste Description:

ORGANIC LABORATORY CHEMICALS

+

Waste Code:

264

Waste Description:

PHOTOPROCESSING WASTES

31	22 of 58	WNW/186.8	66.4	GVT. OF CAN. - NATURAL RESOURCES CANADA 615 BOOTH STREET OTTAWA ON	GEN
--------------------	----------	-----------	------	---	-----

PO Box Num:

Status:

Country:

Generator #:

ON0269504

Approval Yrs:

2011

SIC Code:

911310

Map Key	Number of Records	Direction/ Distance (m)	Elevation (m)	Site	DB
SIC Description:		Federal Labour and Employment Services			
--- Details ---					
Waste Code:		263			
Waste Description:		ORGANIC LABORATORY CHEMICALS			
+					
Waste Code:		252			
Waste Description:		WASTE OILS & LUBRICANTS			
+					
Waste Code:		121			
Waste Description:		ALKALINE WASTES - HEAVY METALS			
+					
Waste Code:		212			
Waste Description:		ALIPHATIC SOLVENTS			
+					
Waste Code:		148			
Waste Description:		INORGANIC LABORATORY CHEMICALS			
+					
Waste Code:		145			
Waste Description:		PAINT/PIGMENT/COATING RESIDUES			
+					
Waste Code:		242			
Waste Description:		HALOGENATED PESTICIDES			
+					
Waste Code:		146			
Waste Description:		OTHER SPECIFIED INORGANICS			
+					
Waste Code:		264			
Waste Description:		PHOTOPROCESSING WASTES			
+					
Waste Code:		112			
Waste Description:		ACID WASTE - HEAVY METALS			
+					
Waste Code:		213			
Waste Description:		PETROLEUM DISTILLATES			

<u>31</u>	23 of 58	WNW/186.8	66.4	GVT. OF CAN. - NATURAL RESOURCES CANADA 615 BOOTH STREET OTTAWA ON	GEN
-----------	----------	------------------	-------------	---	------------

PO Box Num:
Status:
Country:
Generator #: ON0269504
Approval Yrs: 2010
SIC Code: 911310
SIC Description: Federal Labour and Employment Services

--- Details ---
Waste Code: 112
Waste Description: ACID WASTE - HEAVY METALS
 +
Waste Code: 242
Waste Description: HALOGENATED PESTICIDES
 +
Waste Code: 264
Waste Description: PHOTOPROCESSING WASTES
 +
Waste Code: 213
Waste Description: PETROLEUM DISTILLATES
 +
Waste Code: 148
Waste Description: INORGANIC LABORATORY CHEMICALS
 +

Map Key	Number of Records	Direction/ Distance (m)	Elevation (m)	Site	DB
			252		
			WASTE OILS & LUBRICANTS		
			+		
			145		
			PAINT/PIGMENT/COATING RESIDUES		
			+		
			263		
			ORGANIC LABORATORY CHEMICALS		
			+		
			212		
			ALIPHATIC SOLVENTS		
			+		
			146		
			OTHER SPECIFIED INORGANICS		
			+		
			121		
			ALKALINE WASTES - HEAVY METALS		

31 24 of 58 **WNW/186.8** **66.4** **GVT. OF CAN. - NATURAL RESOURCES
CANADA
615 BOOTH STREET
OTTAWA ON** **GEN**

PO Box Num:
Status:
Country:
Generator #: ON0269504
Approval Yrs: 2009
SIC Code: 911310
SIC Description: Federal Labour and Employment Services

--- Details ---

Waste Code:	112
Waste Description:	ACID WASTE - HEAVY METALS
+	
Waste Code:	121
Waste Description:	ALKALINE WASTES - HEAVY METALS
+	
Waste Code:	145
Waste Description:	PAINT/PIGMENT/COATING RESIDUES
+	
Waste Code:	146
Waste Description:	OTHER SPECIFIED INORGANICS
+	
Waste Code:	148
Waste Description:	INORGANIC LABORATORY CHEMICALS
+	
Waste Code:	212
Waste Description:	ALIPHATIC SOLVENTS
+	
Waste Code:	213
Waste Description:	PETROLEUM DISTILLATES
+	
Waste Code:	242
Waste Description:	HALOGENATED PESTICIDES
+	
Waste Code:	252
Waste Description:	WASTE OILS & LUBRICANTS
+	
Waste Code:	263
Waste Description:	ORGANIC LABORATORY CHEMICALS
+	
Waste Code:	264
Waste Description:	PHOTOPROCESSING WASTES

Map Key	Number of Records	Direction/ Distance (m)	Elevation (m)	Site	DB
31	25 of 58	WNW/186.8	66.4	GVT. OF CANADA - PUBLIC WORKS CANADIAN HYDROGRAPHIC SERV., 615 BOOTH C/O 140 PROMENADE DU PORTAGE, PHASE 4 OTTAWA ON K1A 0M3	GEN
PO Box Num: Status: Country: Generator #: ON0144754 Approval Yrs: 89 SIC Code: 8129 SIC Description: OTHER PROTECT. SERV.					
--- Details --- Waste Code: 114 Waste Description: OTHER INORGANIC ACID WASTES + Waste Code: 122 Waste Description: ALKALINE WASTES - OTHER METALS + Waste Code: 264 Waste Description: PHOTOPROCESSING WASTES					
31	26 of 58	WNW/186.8	66.4	GVT. OF CAN. - SEE & USE ON0269504 SURVEYS & MAPPING 615 BOOTH STREET OTTAWA ON K1A 0E9	GEN
PO Box Num: Status: Country: Generator #: IB0269504 Approval Yrs: 86,87 SIC Code: 0000 SIC Description: *** NOT DEFINED ***					
31	27 of 58	WNW/186.8	66.4	GVT. OF CAN. - NATURAL RESOURCES CANADA 615 BOOTH STREET GEOMATICS CANADA OTTAWA ON K1A 0E6	GEN
PO Box Num: Status: Country: Generator #: ON0269504 Approval Yrs: 98,99,00,01 SIC Code: 8172 SIC Description: RES. CONS./IND. DEV.					
--- Details --- Waste Code: 112 Waste Description: ACID WASTE - HEAVY METALS + Waste Code: 121 Waste Description: ALKALINE WASTES - HEAVY METALS + Waste Code: 145 Waste Description: PAINT/PIGMENT/COATING RESIDUES + Waste Code: 148 Waste Description: INORGANIC LABORATORY CHEMICALS + Waste Code: 212 Waste Description: ALIPHATIC SOLVENTS					

Map Key	Number of Records	Direction/ Distance (m)	Elevation (m)	Site	DB
<p>+</p> <p>Waste Code: 213 Waste Description: PETROLEUM DISTILLATES</p> <p>+</p> <p>Waste Code: 242 Waste Description: HALOGENATED PESTICIDES</p> <p>+</p> <p>Waste Code: 252 Waste Description: WASTE OILS & LUBRICANTS</p> <p>+</p> <p>Waste Code: 263 Waste Description: ORGANIC LABORATORY CHEMICALS</p> <p>+</p> <p>Waste Code: 264 Waste Description: PHOTOPROCESSING WASTES</p>					
31	28 of 58	WNW/186.8	66.4	PUBLIC WORKS CANADA 615 BOOTH STREET EMR-SURVEYS AND MAPPING OTTAWA ON K1A 0M3	GEN
<p>PO Box Num: Status: Country: Generator #: ON0269516 Approval Yrs: 93,94,95,96,97,98,99,00,01 SIC Code: 8159 SIC Description: OTHER GEN. ADMIN.</p> <p>--- Details ---</p> <p>Waste Code: 252 Waste Description: WASTE OILS & LUBRICANTS</p> <p>+</p> <p>Waste Code: 113 Waste Description: ACID WASTE - OTHER METALS</p> <p>+</p> <p>Waste Code: 212 Waste Description: ALIPHATIC SOLVENTS</p> <p>+</p> <p>Waste Code: 213 Waste Description: PETROLEUM DISTILLATES</p> <p>+</p> <p>Waste Code: 241 Waste Description: HALOGENATED SOLVENTS</p>					
31	29 of 58	WNW/186.8	66.4	GVT. OF CAN.-SUPPLY AND SERVICES COMMUNICATIONS SERVICES 615 BOOTH ST. ROOM G-10 OTTAWA ON K1A 0S7	GEN
<p>PO Box Num: Status: Country: Generator #: ON0249610 Approval Yrs: 90 SIC Code: 8159 SIC Description: OTHER GEN. ADMIN.</p> <p>--- Details ---</p> <p>Waste Code: 213 Waste Description: PETROLEUM DISTILLATES</p> <p>+</p> <p>Waste Code: 252 Waste Description: WASTE OILS & LUBRICANTS</p>					

Map Key	Number of Records	Direction/ Distance (m)	Elevation (m)	Site	DB
31	30 of 58	WNW/186.8	66.4	GVT. OF CAN. - NATURAL RESOURCES CANADA 615 BOOTH STREET OTTAWA ON K1A 0E9	GEN
PO Box Num:					
Status:					
Country:					
Generator #: ON0269504					
Approval Yrs: 2012					
SIC Code: 911310					
SIC Description: Federal Labour and Employment Services					
--- Details ---					
Waste Code: 148					
Waste Description: INORGANIC LABORATORY CHEMICALS					
+					
Waste Code: 146					
Waste Description: OTHER SPECIFIED INORGANICS					
+					
Waste Code: 242					
Waste Description: HALOGENATED PESTICIDES					
+					
Waste Code: 121					
Waste Description: ALKALINE WASTES - HEAVY METALS					
+					
Waste Code: 264					
Waste Description: PHOTOPROCESSING WASTES					
+					
Waste Code: 112					
Waste Description: ACID WASTE - HEAVY METALS					
+					
Waste Code: 145					
Waste Description: PAINT/PIGMENT/COATING RESIDUES					
+					
Waste Code: 212					
Waste Description: ALIPHATIC SOLVENTS					
+					
Waste Code: 252					
Waste Description: WASTE OILS & LUBRICANTS					
+					
Waste Code: 263					
Waste Description: ORGANIC LABORATORY CHEMICALS					
+					
Waste Code: 213					
Waste Description: PETROLEUM DISTILLATES					

31	31 of 58	WNW/186.8	66.4	GVT. OF CAN. - ENERGY MINES & RES. SURVEYS & MAPPING 615 BOOTH STREET OTTAWA ON K1A 0E9	GEN
PO Box Num:					
Status:					
Country:					
Generator #: ON0269504					
Approval Yrs: 86,87,88					
SIC Code: 8172					
SIC Description: RES. CONS./IND. DEV.					
--- Details ---					
Waste Code: 148					
Waste Description: INORGANIC LABORATORY CHEMICALS					
+					
Waste Code: 212					

Map Key	Number of Records	Direction/ Distance (m)	Elevation (m)	Site	DB
Waste Description:		ALIPHATIC SOLVENTS			
+					
Waste Code:		213			
Waste Description:		PETROLEUM DISTILLATES			
+					
Waste Code:		252			
Waste Description:		WASTE OILS & LUBRICANTS			
+					
Waste Code:		263			
Waste Description:		ORGANIC LABORATORY CHEMICALS			
+					
Waste Code:		264			
Waste Description:		PHOTOPROCESSING WASTES			

31 32 of 58 **WNW/186.8** **66.4** **NATURAL RESOURCES CANADA**
615 BOOTH STREET
OTTAWA ON **GEN**

PO Box Num:

Status:

Country:

Generator #:

ON2560242

Approval Yrs:

2011

SIC Code:

531310

SIC Description:

Real Estate Property Managers

--- Details ---

Waste Code:

121

Waste Description:

ALKALINE WASTES - HEAVY METALS

+

Waste Code:

252

Waste Description:

WASTE OILS & LUBRICANTS

+

Waste Code:

148

Waste Description:

INORGANIC LABORATORY CHEMICALS

+

Waste Code:

113

Waste Description:

ACID WASTE - OTHER METALS

+

Waste Code:

146

Waste Description:

OTHER SPECIFIED INORGANICS

+

Waste Code:

112

Waste Description:

ACID WASTE - HEAVY METALS

+

Waste Code:

122

Waste Description:

ALKALINE WASTES - OTHER METALS

+

Waste Code:

212

Waste Description:

ALIPHATIC SOLVENTS

+

Waste Code:

263

Waste Description:

ORGANIC LABORATORY CHEMICALS

+

Waste Code:

243

Waste Description:

PCBS

+

Waste Code:

213

Waste Description:

PETROLEUM DISTILLATES

+

Waste Code:

145

Waste Description:

PAINT/PIGMENT/COATING RESIDUES

+

Waste Code:

331

Waste Description:

WASTE COMPRESSED GASES

Map Key	Number of Records	Direction/ Distance (m)	Elevation (m)	Site	DB
31	33 of 58	WNW/186.8	66.4	Stantec Consulting Ltd. 615 BOOTH STREET OTTAWA ON	GEN
PO Box Num: Status: Country: Generator #: ON5162599 Approval Yrs: 2009 SIC Code: 541710 SIC Description: Research and Development in the Physical Engineering and Life Sciences --- Details --- Waste Code: 221 Waste Description: LIGHT FUELS					
31	34 of 58	WNW/186.8	66.4	NATURAL RESOURCES CANADA 615 BOOTH STREET GEOMATICS CANADA OTTAWA ON K1A 0E6	GEN
PO Box Num: Status: Country: Generator #: ON0269504 Approval Yrs: 92,93,97 SIC Code: 8172 SIC Description: RES. CONS./IND. DEV. --- Details --- Waste Code: 121 Waste Description: ALKALINE WASTES - HEAVY METALS + Waste Code: 145 Waste Description: PAINT/PIGMENT/COATING RESIDUES + Waste Code: 148 Waste Description: INORGANIC LABORATORY CHEMICALS + Waste Code: 212 Waste Description: ALIPHATIC SOLVENTS + Waste Code: 213 Waste Description: PETROLEUM DISTILLATES + Waste Code: 242 Waste Description: HALOGENATED PESTICIDES + Waste Code: 252 Waste Description: WASTE OILS & LUBRICANTS + Waste Code: 263 Waste Description: ORGANIC LABORATORY CHEMICALS + Waste Code: 264 Waste Description: PHOTOPROCESSING WASTES + Waste Code: 112 Waste Description: ACID WASTE - HEAVY METALS					
31	35 of 58	WNW/186.8	66.4	BROOKFIELD JOHNSON CONTROLS 615 Booth Street Ottawa ON	GEN

Map Key	Number of Records	Direction/ Distance (m)	Elevation (m)	Site	DB
PO Box Num: Status: Country: Generator #: ON9682327 Approval Yrs: As of May 2015 SIC Code: SIC Description:					
--- Details --- Waste Code: 146 Waste Description: Other specified inorganic sludges, slurries or solids + Waste Code: 145 Waste Description: Wastes from the use of pigments, coatings and paints + Waste Code: 213 Waste Description: Petroleum distillates + Waste Code: 252 Waste Description: Waste crankcase oils and lubricants + Waste Code: 112 Waste Description: Acid solutions - containing heavy metals + Waste Code: 263 Waste Description: Misc. waste organic chemicals + Waste Code: 243 Waste Description: PCB + Waste Code: 121 Waste Description: Alkaline slutions - containing heavy metals + Waste Code: 122 Waste Description: Alkaline slutions - containing other metals and non-metals (not cyanide) + Waste Code: 331 Waste Description: Waste compressed gases including cylinders					
31	36 of 58	WNW/186.8	66.4	MAPPING AND CHARTING ESTABLISHMENT 615 BOOTH STREET OTTAWA ON K0A 1K0	GEN
PO Box Num: Status: Country: Generator #: ON1932200 Approval Yrs: 94,95,96,97,98,99 SIC Code: 2849 SIC Description: OTHER PRINTING IND.					
--- Details --- Waste Code: 264 Waste Description: PHOTOPROCESSING WASTES					
31	37 of 58	WNW/186.8	66.4	NATURAL RESOURCES CANADA 18-167 GEOMATICS CANADA 615 BOOTH STREET OTTAWA ON	GEN
PO Box Num: Status: Country: Generator #: ON0269504 Approval Yrs: 94,95,96 SIC Code: 8172					

Map Key	Number of Records	Direction/ Distance (m)	Elevation (m)	Site	DB
SIC Description:		RES. CONS./IND. DEV.			
--- Details ---					
Waste Code:		112			
Waste Description:		ACID WASTE - HEAVY METALS			
+					
Waste Code:		121			
Waste Description:		ALKALINE WASTES - HEAVY METALS			
+					
Waste Code:		148			
Waste Description:		INORGANIC LABORATORY CHEMICALS			
+					
Waste Code:		212			
Waste Description:		ALIPHATIC SOLVENTS			
+					
Waste Code:		213			
Waste Description:		PETROLEUM DISTILLATES			
+					
Waste Code:		242			
Waste Description:		HALOGENATED PESTICIDES			
+					
Waste Code:		252			
Waste Description:		WASTE OILS & LUBRICANTS			
+					
Waste Code:		263			
Waste Description:		ORGANIC LABORATORY CHEMICALS			
+					
Waste Code:		264			
Waste Description:		PHOTOPROCESSING WASTES			
31	38 of 58	WNW/186.8	66.4	PUBLIC WORKS CANADA CANADIAN HYDROGRAPHIC SERVICE 615 BOOTH STREET OTTAWA ON K1A 0E6	GEN
PO Box Num:					
Status:					
Country:					
Generator #:		ON0144754			
Approval Yrs:		98,99,00,01			
SIC Code:		8129			
SIC Description:		OTHER PROTECT. SERV.			
--- Details ---					
Waste Code:		114			
Waste Description:		OTHER INORGANIC ACID WASTES			
+					
Waste Code:		122			
Waste Description:		ALKALINE WASTES - OTHER METALS			
+					
Waste Code:		213			
Waste Description:		PETROLEUM DISTILLATES			
+					
Waste Code:		263			
Waste Description:		ORGANIC LABORATORY CHEMICALS			
+					
Waste Code:		264			
Waste Description:		PHOTOPROCESSING WASTES			
31	39 of 58	WNW/186.8	66.4	GVT. OF CAN.-SUPPLY AND SERVICES 17-385 COMMUNICATIONS SERVICES 615 BOOTH ST. ROOM G-10 OTTAWA ON K1A 0S7	GEN
PO Box Num:					

Map Key	Number of Records	Direction/ Distance (m)	Elevation (m)	Site	DB
Status:					
Country:					
Generator #:		ON0249610			
Approval Yrs:		92,93,94,95,96,97			
SIC Code:		8159			
SIC Description:		OTHER GEN. ADMIN.			
--- Details ---					
Waste Code:		213			
Waste Description:		PETROLEUM DISTILLATES			
+					
Waste Code:		252			
Waste Description:		WASTE OILS & LUBRICANTS			
31	40 of 58	WNW/186.8	66.4	NATIONAL DEFENSE MAPPING & CHARTING ESTABLISHMENT 615 BOOTH STREET OTTAWA ON K2P 0G2	GEN
PO Box Num:					
Status:					
Country:					
Generator #:		ON2487206			
Approval Yrs:		00,01,03,04,05,06			
SIC Code:		8111			
SIC Description:		DEFENCE SERVICES			
--- Details ---					
Waste Code:		112			
Waste Description:		ACID WASTE - HEAVY METALS			
+					
Waste Code:		135			
Waste Description:		REACTIVE ANION WASTES			
+					
Waste Code:		145			
Waste Description:		PAINT/PIGMENT/COATING RESIDUES			
+					
Waste Code:		148			
Waste Description:		INORGANIC LABORATORY CHEMICALS			
+					
Waste Code:		252			
Waste Description:		WASTE OILS & LUBRICANTS			
+					
Waste Code:		253			
Waste Description:		EMULSIFIED OILS			
+					
Waste Code:		262			
Waste Description:		DETERGENTS/SOAPS			
+					
Waste Code:		264			
Waste Description:		PHOTOPROCESSING WASTES			
+					
Waste Code:		265			
Waste Description:		GRAPHIC ART WASTES			
+					
Waste Code:		113			
Waste Description:		ACID WASTE - OTHER METALS			
+					
Waste Code:		121			
Waste Description:		ALKALINE WASTES - HEAVY METALS			
+					
Waste Code:		146			
Waste Description:		OTHER SPECIFIED INORGANICS			

Map Key	Number of Records	Direction/ Distance (m)	Elevation (m)	Site	DB
31	41 of 58	WNW/186.8	66.4	GVT. OF CANADA - PUBLIC WORKS 17-259 CDN. HYDROGRAPHIC SERV. 615 BOOTH ST. C/O 140 PROMENADE DU PORTAGE, PHASE 4 OTTAWA ON K1A 0M3	GEN
PO Box Num: Status: Country: Generator #: ON0144754 Approval Yrs: 94,95,96 SIC Code: 8129 SIC Description: OTHER PROTECT. SERV.					
--- Details --- Waste Code: 114 Waste Description: OTHER INORGANIC ACID WASTES + Waste Code: 122 Waste Description: ALKALINE WASTES - OTHER METALS + Waste Code: 213 Waste Description: PETROLEUM DISTILLATES + Waste Code: 263 Waste Description: ORGANIC LABORATORY CHEMICALS + Waste Code: 264 Waste Description: PHOTOPROCESSING WASTES					
31	42 of 58	WNW/186.8	66.4	GVT OF CAN-HEALTH&WELFARE CAN.MED.16-295 SER.BR.,HEALTH UNIT#7, RM. 136 601 BOOTH ST. (EMR), C/O 301 ELGIN ST OTTAWA ON K1A 0L3	GEN
PO Box Num: Status: Country: Generator #: ON0095609 Approval Yrs: 94,95,96 SIC Code: 8635 SIC Description: PUB. HEALTH CLINICS					
--- Details --- Waste Code: 312 Waste Description: PATHOLOGICAL WASTES					
31	43 of 58	WNW/186.8	66.4	Stantec Consulting Ltd. 615 BOOTH STREET OTTAWA ON	GEN
PO Box Num: Status: Country: Generator #: ON5162599 Approval Yrs: 2010 SIC Code: 541710 SIC Description: Research and Development in the Physical Engineering and Life Sciences					
--- Details --- Waste Code: 221 Waste Description: LIGHT FUELS					

Map Key	Number of Records	Direction/ Distance (m)	Elevation (m)	Site	DB
31	44 of 58	WNW/186.8	66.4	MAPPING A(SEE & USE ON2487206)MENT 615 BOOTH STREET OTTAWA ON K0A 1K0	GEN

PO Box Num:
Status:
Country:
Generator #: ON1932200
Approval Yrs: 00,01
SIC Code: 2849
SIC Description: OTHER PRINTING IND.

--- Details ---
Waste Code: 264
Waste Description: PHOTOPROCESSING WASTES

31	45 of 58	WNW/186.8	66.4	PUBLIC WORKS CANADA 615 BOOTH STREET CANADIAN HYDROGRAPHIC SERVICE OTTAWA ON K1A 0E6	GEN
--------------------	----------	-----------	------	---	-----

PO Box Num:
Status:
Country:
Generator #: ON0144754
Approval Yrs: 92,93,97
SIC Code: 8129
SIC Description: OTHER PROTECT. SERV.

--- Details ---
Waste Code: 114
Waste Description: OTHER INORGANIC ACID WASTES
 +
Waste Code: 122
Waste Description: ALKALINE WASTES - OTHER METALS
 +
Waste Code: 213
Waste Description: PETROLEUM DISTILLATES
 +
Waste Code: 263
Waste Description: ORGANIC LABORATORY CHEMICALS
 +
Waste Code: 264
Waste Description: PHOTOPROCESSING WASTES

31	46 of 58	WNW/186.8	66.4	GVT. OF CAN. - ENERGY MINES & RES. SVY, MAPPING & R.S., 615 BOOTH ST. C/O 140 PROMENADE DU PORTAGE IV OTTAWA ON K1A 0M3	GEN
--------------------	----------	-----------	------	--	-----

PO Box Num:
Status:
Country:
Generator #: ON0269504
Approval Yrs: 89,90
SIC Code: 8172
SIC Description: RES. CONS./IND. DEV.

--- Details ---
Waste Code: 112
Waste Description: ACID WASTE - HEAVY METALS
 +
Waste Code: 121
Waste Description: ALKALINE WASTES - HEAVY METALS
 +

Map Key	Number of Records	Direction/ Distance (m)	Elevation (m)	Site	DB
			148		
				INORGANIC LABORATORY CHEMICALS	
				+	
			212		
				ALIPHATIC SOLVENTS	
				+	
			213		
				PETROLEUM DISTILLATES	
				+	
			242		
				HALOGENATED PESTICIDES	
				+	
			252		
				WASTE OILS & LUBRICANTS	
				+	
			263		
				ORGANIC LABORATORY CHEMICALS	
				+	
			264		
				PHOTOPROCESSING WASTES	

31 47 of 58 **WNW/186.8** **66.4** **NATURAL RESOURCES CANADA**
615 BOOTH STREET
OTTAWA ON **GEN**

PO Box Num:
Status:
Country:
Generator #: ON2560242
Approval Yrs: 2009
SIC Code: 531310
SIC Description: Real Estate Property Managers

--- Details ---

Waste Code: 113
Waste Description: ACID WASTE - OTHER METALS
+
Waste Code: 122
Waste Description: ALKALINE WASTES - OTHER METALS
+
Waste Code: 145
Waste Description: PAINT/PIGMENT/COATING RESIDUES
+
Waste Code: 148
Waste Description: INORGANIC LABORATORY CHEMICALS
+
Waste Code: 212
Waste Description: ALIPHATIC SOLVENTS
+
Waste Code: 213
Waste Description: PETROLEUM DISTILLATES
+
Waste Code: 263
Waste Description: ORGANIC LABORATORY CHEMICALS
+
Waste Code: 331
Waste Description: WASTE COMPRESSED GASES

31 48 of 58 **WNW/186.8** **66.4** **GVT. OF CAN.-(OUT OF BUSINESS)**
COMMUNICATIONS SERVICES 615 BOOTH ST.
ROOM G-10
OTTAWA ON K1A 0S7 **GEN**

PO Box Num:

Map Key	Number of Records	Direction/ Distance (m)	Elevation (m)	Site	DB
Status: Country: Generator #: ON0249610 Approval Yrs: 98 SIC Code: 8159 SIC Description: OTHER GEN. ADMIN.					
--- Details --- Waste Code: 213 Waste Description: PETROLEUM DISTILLATES + Waste Code: 252 Waste Description: WASTE OILS & LUBRICANTS					
31	49 of 58	WNW/186.8	66.4	GVT. OF CANADA - PUBLIC WORKS CDN. HYDROGRAPHIC SERV. 615 BOOTH ST. C/O 140 PROMENADE DU PORTAGE, PHASE 4 OTTAWA ON K1A 0M3	GEN
PO Box Num: Status: Country: Generator #: ON0144754 Approval Yrs: 90 SIC Code: 8129 SIC Description: OTHER PROTECT. SERV.					
--- Details --- Waste Code: 114 Waste Description: OTHER INORGANIC ACID WASTES + Waste Code: 122 Waste Description: ALKALINE WASTES - OTHER METALS + Waste Code: 213 Waste Description: PETROLEUM DISTILLATES + Waste Code: 263 Waste Description: ORGANIC LABORATORY CHEMICALS + Waste Code: 264 Waste Description: PHOTOPROCESSING WASTES					
31	50 of 58	WNW/186.8	66.4	NATURAL RESOURCES CANADA 615 BOOTH STREET OTTAWA ON	GEN
PO Box Num: Status: Country: Generator #: ON2560242 Approval Yrs: 2010 SIC Code: 531310 SIC Description: Real Estate Property Managers					
--- Details --- Waste Code: 212 Waste Description: ALIPHATIC SOLVENTS + Waste Code: 331 Waste Description: WASTE COMPRESSED GASES + Waste Code: 112 Waste Description: ACID WASTE - HEAVY METALS +					

Map Key	Number of Records	Direction/ Distance (m)	Elevation (m)	Site	DB
Waste Code: 243 Waste Description: PCBS + Waste Code: 148 Waste Description: INORGANIC LABORATORY CHEMICALS + Waste Code: 213 Waste Description: PETROLEUM DISTILLATES + Waste Code: 122 Waste Description: ALKALINE WASTES - OTHER METALS + Waste Code: 263 Waste Description: ORGANIC LABORATORY CHEMICALS + Waste Code: 252 Waste Description: WASTE OILS & LUBRICANTS + Waste Code: 146 Waste Description: OTHER SPECIFIED INORGANICS + Waste Code: 145 Waste Description: PAINT/PIGMENT/COATING RESIDUES + Waste Code: 113 Waste Description: ACID WASTE - OTHER METALS + Waste Code: 121 Waste Description: ALKALINE WASTES - HEAVY METALS					
31	51 of 58	WNW/186.8	66.4	ENERGY MINES & RESOURCES 615 BOOTH ST. OTTAWA ON	NPCB
Company Code: O3091 Industry: Energy, Mines & Resources (EMR) Site Status: Transaction Date: 1/21/1991 Inspection Date: 9/13/1988					
31	52 of 58	WNW/186.8	66.4	Canadian Hydro Graphic Service 615 Booth St Floor 3 Room 311 Ottawa ON K1A 0E6	SCT
Established: 01-AUG-40 Plant Size (ft²): Employment: --- Details --- Description: Book Publishers SIC/NAICS Code: 511130					
31	53 of 58	WNW/186.8	66.4	National Research Council of Canada; SNC Lavalin Engineers and Constructors 615 Booth Street Ottawa ON K1A 0E9	SPL
Ref NO: 4577-9P7RKE Contaminant Code: 38 Contaminant Name: REFRIGERANT GAS, N.O.S. Contaminant Quantity: 111.6 kg Incident Cause: Operator/Human error Incident Dt: 2014/09/22					

Map Key	Number of Records	Direction/ Distance (m)	Elevation (m)	Site	DB
Incident Reason: Incident Summary: MOE Reported Dt: Environmental Impact: Nature of Impact: Receiving Medium: SAC Action Class: Sector Source Type: Site Municipality:		Other National Resources Canada: R 123 to atm 2014/09/22 Not Anticipated Air Pollution			
31	54 of 58	WNW/186.8	66.4	SNC Lavalin Engineers and Constructors 615 Booth St. Ottawa ON	SPL
Ref NO: Contaminant Code: Contaminant Name: Contaminant Quantity: Incident Cause: Incident Dt: Incident Reason: Incident Summary: MOE Reported Dt: Environmental Impact: Nature of Impact: Receiving Medium: SAC Action Class: Sector Source Type: Site Municipality:		5776-9GNQMJ 38 REFRIGERANT GAS, N.O.S. 0 other - see incident description Leak/Break 2014/02/24 Equipment Failure SNC Lavalin: Unknwn qty (100 + kg) R123 refrigerant to atm 2014/02/25 Not Anticipated Air Pollution			
31	55 of 58	WNW/186.8	66.4	SNC-Lavalin ProFac Facilities Management 615 Booth Street Ottawa ON	SPL
Ref NO: Contaminant Code: Contaminant Name: Contaminant Quantity: Incident Cause: Incident Dt: Incident Reason: Incident Summary: MOE Reported Dt: Environmental Impact: Nature of Impact: Receiving Medium: SAC Action Class: Sector Source Type: Site Municipality:		3065-7TBPTD SNC-Lavalin ProFac: 100 kg Refrigerant to Air 6/24/2009 Not Anticipated			
31	56 of 58	WNW/186.8	66.4	SNC-Lavalin Profac Inc. 615 Booth St. Ottawa ON	SPL
Ref NO: Contaminant Code: Contaminant Name: Contaminant Quantity: Incident Cause: Incident Dt: Incident Reason:		7114-7T6RF9 FREON (CFC) Valve / Fitting Leak Or Failure Equipment Failure			

Map Key	Number of Records	Direction/ Distance (m)	Elevation (m)	Site	DB
Incident Summary:		SNC-Lavalin Profac - possible freon spill.			
MOE Reported Dt:		6/19/2009			
Environmental Impact:		Not Anticipated			
Nature of Impact:					
Receiving Medium:					
SAC Action Class:		Air Spills - Gases and Vapours			
Sector Source Type:		Other			
Site Municipality:		Ottawa			
31	57 of 58	WNW/186.8	66.4	Natural Resources Canada<UNOFFICIAL> Mechanical Room, 615 Booth St Ottawa ON	SPL
Ref NO:		0033-89QM5W			
Contaminant Code:		n/a			
Contaminant Name:		REFRIGERANT GAS R12			
Contaminant Quantity:		13.6 kg			
Incident Cause:					
Incident Dt:					
Incident Reason:					
Incident Summary:		SNC Lavalin - R123 lost			
MOE Reported Dt:		9/28/2010			
Environmental Impact:		Not Anticipated			
Nature of Impact:					
Receiving Medium:					
SAC Action Class:		Air Spills - Gases and Vapours			
Sector Source Type:					
Site Municipality:					
31	58 of 58	WNW/186.8	66.4	OTTAWA ON	WWIS
Well ID:		7146321			
Construction Date:					
Primary Water Use:		Not Used			
Sec. Water Use:					
Final Well Status:		Abandoned Monitoring and Test Hole			
Specific Capacity:					
Municipality:		OTTAWA CITY			
County:		OTTAWA-CARLETON			
Lot:					
Concession:					
Concession Name:					
Easting NAD83:					
Northing NAD83:					
Zone:					
UTM Reliability:					
Bore Hole Information					
--		--			
Bore Hole ID:		1002996105			
DP2BR:					
Code OB:					
Code OB Description:					
Open Hole:					
Date Completed:		15-MAR-10			
Remarks:					
Zone:		18			
East 83:		444860			
North 83:		5027732			
UTMRC:		6			
UTMRC Description:		margin of error : 300 m - 1 km			
Location Method:		gcode			
Org CS:		UTM83			
Elevation:					
Elevrc:					
Elevrc Description:					
Location Source Date:					
Source Revision Comment:					
Improvement Location Source:					

Map Key	Number of Records	Direction/ Distance (m)	Elevation (m)	Site	DB
Improvement Location Method:					
Supplier Comment:					
Spatial Status:					
--	--				
Overburden and Bedrock Materials Interval					
--	--				
Formation ID:		1003149217			
Layer:					
General Color:					
Most Common Material:					
Other Materials:					
Other Materials:					
Formation Top Depth:					
Formation End Depth:					
Formation End Depth UOM:		m			
--	--				
Annular Space/Abandonment Sealing Record					
--	--				
Plug ID:		1003149219			
Layer:		1			
Plug From:					
Plug To:					
Plug Depth UOM:		m			
--	--				
Method of Construction & Well Use					
--	--				
Method Construction ID:		1003149224			
Method Construction Code:		6			
Method Construction:		Boring			
Other Method Construction:		DIAMOND			
--	--				
Pipe Information					
--	--				
Pipe ID:		1003149216			
Casing Number:		0			
Comment:					
Alt Name:					
--	--				
Construction Record - Casing					
--	--				
Casing ID:		1003149221			
Layer:					
Open Hole or Material:					
Depth From:					
Depth To:					
Casing Diameter:					
Casing Diameter UOM:		cm			
Casing Depth UOM:		m			
--	--				
--	--				
Construction Record - Screen					
--	--				
Screen ID:		1003149222			
Layer:					
Slot:					
Screen Top Depth:					
Screen End Depth:					
Screen Material:					
Screen Depth UOM:		m			
Screen Diameter UOM:		cm			
Screen Diameter:					
--	--				
Hole Diameter					

Map Key	Number of Records	Direction/ Distance (m)	Elevation (m)	Site	DB
-- Hole ID: Diameter: Depth From: Depth To: Hole Depth UOM: Hole Diameter UOM: -- --		-- 1003149218			
32	1 of 1	W/189.0	64.7	Ottawa ON	FCS
Location: Site Name: Departmental Id: Site Id: Property No.: Municipality: Census Division: Federal Electoral District: Nearest Populated Area: Longitude: Latitude: Reporting Organization: Reason for Involvement: Est m³ Contaminated: Est Ha Contaminated: Est Tons Contaminated: Site Management Strategy: Highest Step Completed: Action Plan: Additional Info:		Southeast Quadrant Booth Street Complex Booth Street Complex, Ottawa, ON 00023387 58480 Ottawa Ottawa Ottawa Centre Ottawa South -75.7046 45.4008 Department of Natural Resources Federal Real Property 6295			
--- Details --- Medium: Contaminant: + Medium: Contaminant:		Soil PAHs (polycyclic aromatic hydrocarbon)			
33	1 of 1	ESE/192.7	73.7	788 Bronson Ottawa ON K1S 4G4	EHS
Postal Code: City: Address2: Address1: Provstate: Order No.: Addit. Info Ordered: Report Date: Report Type: Search Radius (km):		20060206001 Fire Insur. Maps and/or Site Plans 2/9/2006 Custom Report 0.25			
34	1 of 1	NE/195.8	75.6	ON	BORE
Borehole ID: Use: Drill Method: Easting: Location Accuracy:		809487 Geotechnical/Geological Investigation 445227.45		Type: Status: UTM Zone: Northing: Orig. Ground Elev m:	Borehole 18 5027827.36 -999.9

Map Key	Number of Records	Direction/ Distance (m)	Elevation (m)	Site	DB
Elev. Reliability Note:				DEM Ground Elev m:	75.2
Total Depth m:	1.5			Primary Name:	AH.1
Township:				Concession:	
Lot:				Municipality:	
Completion Date:	13-FEB-1989			Static Water Level:	-999.9
Primary Water Use:				Sec. Water Use:	
--- Details ---					
Stratum ID:	218600226			Top Depth(m):	0.0
Bottom Depth(m):	0.1			Stratum Desc:	Asphalt
+					
Stratum ID:	218600227			Top Depth(m):	0.1
Bottom Depth(m):	0.4			Stratum Desc:	Grey-Brown Crushed Stone
+					
Stratum ID:	218600228			Top Depth(m):	0.4
Bottom Depth(m):	1.0			Stratum Desc:	Red-Brown to Brown Sand Trace: Si Tr Gr
+					
Stratum ID:	218600229			Top Depth(m):	1.0
Bottom Depth(m):	1.5			Stratum Desc:	Grey Silt - Sand
35	1 of 1	NNE/202.5	75.0	ON	BORE
Borehole ID:	613104			Type:	Borehole
Use:				Status:	
Drill Method:				UTM Zone:	18
Easting:	445131			Northing:	5027902
Location Accuracy:				Orig. Ground Elev m:	74.1
Elev. Reliability Note:				DEM Ground Elev m:	74.3
Total Depth m:	4.4			Primary Name:	
Township:				Concession:	
Lot:				Municipality:	
Completion Date:	JUN-1971			Static Water Level:	-999.9
Primary Water Use:				Sec. Water Use:	
--- Details ---					
Stratum ID:	218393730			Top Depth(m):	0.0
Bottom Depth(m):	0.8			Stratum Desc:	ARTIFICIAL.
+					
Stratum ID:	218393731			Top Depth(m):	0.8
Bottom Depth(m):	1.2			Stratum Desc:	UNSPECIFIED. DENSE.
+					
Stratum ID:	218393732			Top Depth(m):	1.2
Bottom Depth(m):	2.0			Stratum Desc:	UNSPECIFIED. DENSE.
+					
Stratum ID:	218393733			Top Depth(m):	2.0
Bottom Depth(m):	2.9			Stratum Desc:	BEDROCK.
+					
Stratum ID:	218393734			Top Depth(m):	2.9
Bottom Depth(m):	4.4			Stratum Desc:	BEDROCK.00000 028 00025 020 00040 010 00000004000250130004004422 00025 011

Map Key	Number of Records	Direction/ Distance (m)	Elevation (m)	Site	DB
36	1 of 1	SSE/206.7	68.0	Dow's Lake Rd. & Kippewa Drive Ottawa ON	EHS

Postal Code:

City:

Address2:

Address1:

Provstate:

Order No.:

Addit. Info Ordered:

Report Date:

Report Type:

Search Radius (km):

20111026044

Fire Insur. Maps and/or Site Plans; Aerial Photos; City Directory

11/4/2011

Custom Report

0.25

37	1 of 6	WNW/213.7	67.0	SNC Lavalin 601 Booth St. Ottawa ON	GEN
--------------------	--------	-----------	------	---	-----

PO Box Num:

Status:

Country:

Generator #:

Approval Yrs:

SIC Code:

SIC Description:

ON6935214

2013

531310

REAL ESTATE PROPERTY MANAGERS

--- Details ---

Waste Code:

Waste Description:

145

PAINT/PIGMENT/COATING RESIDUES

37	2 of 6	WNW/213.7	67.0	SNC Lavalin 601 Booth St. Ottawa ON	GEN
--------------------	--------	-----------	------	---	-----

PO Box Num:

Status:

Country:

Generator #:

Approval Yrs:

SIC Code:

SIC Description:

ON6935214

2012

531310

Real Estate Property Managers

37	3 of 6	WNW/213.7	67.0	GVT. OF CAN. - NATURAL RESOURCES CANADA Room 721 601 Booth Street OTTAWA ON	GEN
--------------------	--------	-----------	------	--	-----

PO Box Num:

Status:

Country:

Generator #:

Approval Yrs:

SIC Code:

SIC Description:

ON0269503

2013

911310

--- Details ---

Waste Code:

Waste Description:

+

Waste Code:

Waste Description:

+

146

OTHER SPECIFIED INORGANICS

122

ALKALINE WASTES - OTHER METALS

Map Key	Number of Records	Direction/ Distance (m)	Elevation (m)	Site	DB
Waste Code:		213			
Waste Description:		PETROLEUM DISTILLATES			
+					
Waste Code:		253			
Waste Description:		EMULSIFIED OILS			
+					
Waste Code:		251			
Waste Description:		OIL SKIMMINGS & SLUDGES			
+					
Waste Code:		145			
Waste Description:		PAINT/PIGMENT/COATING RESIDUES			
+					
Waste Code:		211			
Waste Description:		AROMATIC SOLVENTS			
+					
Waste Code:		121			
Waste Description:		ALKALINE WASTES - HEAVY METALS			
+					
Waste Code:		212			
Waste Description:		ALIPHATIC SOLVENTS			
+					
Waste Code:		252			
Waste Description:		WASTE OILS & LUBRICANTS			
+					
Waste Code:		267			
Waste Description:		ORGANIC ACIDS			
+					
Waste Code:		114			
Waste Description:		OTHER INORGANIC ACID WASTES			
+					
Waste Code:		148			
Waste Description:		INORGANIC LABORATORY CHEMICALS			
+					
Waste Code:		263			
Waste Description:		ORGANIC LABORATORY CHEMICALS			
+					
Waste Code:		241			
Waste Description:		HALOGENATED SOLVENTS			
+					
Waste Code:		112			
Waste Description:		ACID WASTE - HEAVY METALS			
+					
Waste Code:		331			
Waste Description:		WASTE COMPRESSED GASES			

<u>37</u>	4 of 6	WNW/213.7	67.0	GVT. OF CAN. - NATURAL RESOURCES CANADA Room 721 601 Booth Street OTTAWA ON K1A 0E8	GEN
-----------	--------	-----------	------	--	-----

PO Box Num:
Status: Registered
Country: Canada
Generator #: ON0269503
Approval Yrs: As of Sep 2016
SIC Code:
SIC Description:

--- Details ---

Waste Code: 112 C
Waste Description: Acid solutions - containing heavy metals
 +
Waste Code: 122 C
Waste Description: Alkaline slutions - containing other metals and non-metals (not cyanide)
 +

Map Key	Number of Records	Direction/ Distance (m)	Elevation (m)	Site	DB
Waste Code:		145 I			
Waste Description:		Wastes from the use of pigments, coatings and paints			
+					
Waste Code:		146 T			
Waste Description:		Other specified inorganic sludges, slurries or solids			
+					
Waste Code:		212 L			
Waste Description:		Aliphatic solvents and residues			
+					
Waste Code:		212 I			
Waste Description:		Aliphatic solvents and residues			
+					
Waste Code:		213 I			
Waste Description:		Petroleum distillates			
+					
Waste Code:		148 T			
Waste Description:		Misc. wastes and inorganic chemicals			
+					
Waste Code:		148 R			
Waste Description:		Misc. wastes and inorganic chemicals			
+					
Waste Code:		148 I			
Waste Description:		Misc. wastes and inorganic chemicals			
+					
Waste Code:		148 C			
Waste Description:		Misc. wastes and inorganic chemicals			
+					
Waste Code:		148 B			
Waste Description:		Misc. wastes and inorganic chemicals			
+					
Waste Code:		148 A			
Waste Description:		Misc. wastes and inorganic chemicals			
+					
Waste Code:		252 L			
Waste Description:		Waste crankcase oils and lubricants			
+					
Waste Code:		241 H			
Waste Description:		Halogenated solvents and residues			
+					
Waste Code:		331 R			
Waste Description:		Waste compressed gases including cylinders			
+					
Waste Code:		331 I			
Waste Description:		Waste compressed gases including cylinders			
+					
Waste Code:		331 A			
Waste Description:		Waste compressed gases including cylinders			
+					
Waste Code:		263 I			
Waste Description:		Misc. waste organic chemicals			
+					
Waste Code:		263 C			
Waste Description:		Misc. waste organic chemicals			
+					
Waste Code:		263 B			
Waste Description:		Misc. waste organic chemicals			

[37](#)

5 of 6

WNW/213.7

67.0

BROOKFIELD GLOBAL INTERGRATED SOLUTIONS
601 Booth St.
Ottawa ON K1A0E8

GEN

PO Box Num:
Status:
Country:

Registered
Canada

Map Key	Number of Records	Direction/ Distance (m)	Elevation (m)	Site	DB
Generator #: Approval Yrs: SIC Code: SIC Description:		ON6935214 As of Sep 2016			
--- Details --- Waste Code: Waste Description:		145 L Wastes from the use of pigments, coatings and paints			
37	6 of 6	WNW/213.7	67.0	601 Booth St. Ottawa ON	SPL
Ref NO: Contaminant Code: Contaminant Name: Contaminant Quantity: Incident Cause: Incident Dt: Incident Reason: Incident Summary: MOE Reported Dt: Environmental Impact: Nature of Impact: Receiving Medium: SAC Action Class: Sector Source Type: Site Municipality:		7621-9MZGLA 24 ETHYLENE GLYCOL (ANTIFREEZE) 8 L Leak/Break 2014/08/12 Maintenance SNC Lavalin: 8 L of ethylene glycol to sani drain 2014/08/15 Confirmed Surface Water Pollution Land Spills Pipeline/Components Ottawa			
38	1 of 1	WSW/221.2	64.7	Carling Avenue from O-Train to Bronson Ave. Ottawa ON	EHS
Postal Code: City: Address2: Address1: Provstate: Order No.: Addit. Info Ordered: Report Date: Report Type: Search Radius (km):		20100809023 8/19/2010 Custom Report 0.25			
39	1 of 1	NNE/226.6	74.0	Enbridge Gas Distribution Inc. 680 Bronson Ave Ottawa ON	SPL
Ref NO: Contaminant Code: Contaminant Name: Contaminant Quantity: Incident Cause: Incident Dt: Incident Reason: Incident Summary: MOE Reported Dt: Environmental Impact: Nature of Impact: Receiving Medium: SAC Action Class: Sector Source Type: Site Municipality:		8034-999KYU 35 NATURAL GAS (METHANE) 0 other - see incident description Leak/Break 2013/07/03 Equipment Failure TSSA: above grd gas release, Media ended 2013/07/03 Confirmed Air Pollution TSSA - Fuel Safety Branch - Hydrocarbon Fuel Release/Spill Pipeline/Components Ottawa			

Map Key	Number of Records	Direction/ Distance (m)	Elevation (m)	Site	DB
40	1 of 2	ESE/231.2	72.6	OTTAWA CITY, DESIGN & CONSTRUCTION DIV. SECOND AVE./BRONSON AVE., CSO OTTAWA ON	CA
Certificate #: Application Year: Issue Date: Approval Type: Status: Application Type: Client Name: Client Address: Client City: Client Postal Code: Project Description: Contaminants: Emission Control:		3-0387-98-98 5/12/1998 Municipal sewage Approved			
40	2 of 2	ESE/231.2	72.6	R.M. OF OTTAWA-CARLETON SECOND AVE./BRONSON AVE/BANK ST OTTAWA ON	CA
Certificate #: Application Year: Issue Date: Approval Type: Status: Application Type: Client Name: Client Address: Client City: Client Postal Code: Project Description: Contaminants: Emission Control:		7-0245-98-98 4/22/1998 Municipal water Approved			
41	1 of 1	N/233.7	74.9	ON	BORE
Borehole ID: Use: Drill Method: Easting: Location Accuracy: Elev. Reliability Note: Total Depth m: Township: Lot: Completion Date: Primary Water Use:		613109 445071 3.7 JUN-1971		Type: Status: UTM Zone: Northing: Orig. Ground Elev m: DEM Ground Elev m: Primary Name: Concession: Municipality: Static Water Level: Sec. Water Use:	
Borehole ID: Use: Drill Method: Easting: Location Accuracy: Elev. Reliability Note: Total Depth m: Township: Lot: Completion Date: Primary Water Use:		613109 445071 3.7 JUN-1971		Type: Status: UTM Zone: Northing: Orig. Ground Elev m: DEM Ground Elev m: Primary Name: Concession: Municipality: Static Water Level: Sec. Water Use:	
--- Details ---					
Stratum ID: Bottom Depth(m): +		218393750 1.0		Top Depth(m): Stratum Desc:	
Stratum ID: Bottom Depth(m): +		218393751 1.6		Top Depth(m): Stratum Desc:	

Map Key	Number of Records	Direction/ Distance (m)	Elevation (m)	Site	DB
Stratum ID:	218393752			Top Depth(m): 1.6	
Bottom Depth(m):	2.2			Stratum Desc: BEDROCK.	
+					
Stratum ID:	218393753			Top Depth(m): 2.2	
Bottom Depth(m):	3.7			Stratum Desc: BEDROCK.00000 020 00032 008 00000005ENSE. 00040 010 000000040002501300040044	

42	1 of 1	ESE/236.8	72.9	FIRST FUEL 812 BRONSON TANK TRUCK (CARGO) OTTAWA CITY ON K1S 4G4	SPL
Ref NO:	45923				
Contaminant Code:					
Contaminant Name:					
Contaminant Quantity:					
Incident Cause:	OTHER CONTAINER LEAK				
Incident Dt:	1/22/1991				
Incident Reason:	EQUIPMENT FAILURE				
Incident Summary:	FIRST FUELS TANKER TRUCK-50 L FURNACE OIL TO STREET.				
MOE Reported Dt:	1/22/1991				
Environmental Impact:	POSSIBLE				
Nature of Impact:	Soil contamination				
Receiving Medium:	LAND				
SAC Action Class:					
Sector Source Type:					
Site Municipality:	20101				

43	1 of 1	NE/241.0	74.0	Hydro-Ottawa 272 Powell Street Ottawa ON K1S 2A5	SPL
Ref NO:	4110-5NDTNA				
Contaminant Code:	43				
Contaminant Name:	NON-HAZARDOUS SOLID (N.O.S.)				
Contaminant Quantity:	other - see incident description				
Incident Cause:					
Incident Dt:	6/10/2003				
Incident Reason:					
Incident Summary:	Unknown amt transformer oil to ground. Cleaning.				
MOE Reported Dt:	6/10/2003				
Environmental Impact:	Not Anticipated				
Nature of Impact:	Soil Contamination				
Receiving Medium:	Land				
SAC Action Class:	Spills				
Sector Source Type:	Transformer				
Site Municipality:	Ottawa				

Unplottable Summary

Total: 82 Unplottable sites

DB	Company Name/Site Name	Address	City	Postal
CA	OTTAWA CITY, DESIGN & CONSTRUCTION DIV.	BOOTH ST./LEBRETON ST. CSO	OTTAWA CITY ON	
CA	OTTAWA CITY, DESIGN & CONSTRUCTION DIV.	PLAZA BRIDGE STORM SEWERS	OTTAWA ON	
CA	PUBLIC WORKS CANADA	LABORATORY SERVICES	OTTAWA CITY ON	
CA	Taggart Residential Developments Ltd.		Ottawa ON	
CA	Taggart Construction Limited	Mobile Facility	Ottawa ON	
CA	Taggart Residential Developments Ltd.		Ottawa ON	
CA	Taggart Residential Developments Ltd.		Ottawa ON	
CA	Taggart Construction Limited	Manotick River Crossing and Connection	Ottawa ON	
CA	Ottawa-Carleton District School Board		Ottawa ON	
CA	Taggart Residential Developments Ltd.		Ottawa ON	
CA	Taggart Residential Developments Ltd.		Ottawa ON	
CA	Taggart Construction Limited	Hillside Gdns Long Island, Hartwell, Driscoll, Hillcrest, McLean, Claire, Jean P	Ottawa ON	
CA	City of Ottawa	Carling Ave	Ottawa ON	
CA	L.SIPOLINS	SOUTH OF CARLING AVE.	OTTAWA CITY ON	
CA	City of Ottawa	Carling Avenue (Road allowance)	Ottawa ON	
CA	R.M. OF OTTAWA-CARLETON TRANSPORTATION	BOOTH ST.	OTTAWA CITY ON	
CA	R.M. OF OTTAWA-CARLETON	BOOTH ST./LEBRETON ST.	OTTAWA CITY ON	

CONV	Taggart Construction Limited		Ottawa ON	
EBR	Taggart Construction Limited		Ottawa ON	
ECA	Glenn Guilbault	Bell Street	Ottawa ON	
ECA	Taggart Corporation Ltd.	Ottawa	ON	
ECA	City of Ottawa	Carling Avenue	Ottawa ON	
ECA	City of Ottawa	Bronson Ave between Laurier Ave and Arlington Ave and Gladstone Ave between Camb	Ottawa ON	
EHS		Carling Ave N Of, Grandview Rd	Ottawa ON	
EHS		Carling Ave N of Grandview Dr W	Ottawa ON	
GEN	GVT OF CAN-HEALTH&WELFARE CAN.MED.16-303	SER.BR.UNIT#25,RM B-16, CARLING AVE. K.W. NEATBY BLDG., C/O 301 ELGIN ST.	OTTAWA ON	K1A 0L3
GEN	GVT. OF CANADA - PUBLIC WORKS	BLDG 78 CENTRAL EXPERIMENTAL FARM C/O PLACE DU PORTAGE PHASE IV LEVEL 11 HULL	OTTAWA ON	K1A0M3
GEN	GVT. OF CANADA - PUBLIC WORKS	BLDG 78 CENTRAL EXPERIMENTAL FARM C/O PLACE DU PORTAGE PHASE IV LEVEL 11	OTTAWA ON	K1A 0M3
GEN	GVT. OF CANADA - PUBLIC WORKS	BLDG 78 CENTRAL EXPERIMENTAL FARM C/O PLACE DU PORTAGE PHASE IV LEVEL 11, HULL	OTTAWA ON	K1A0M3
GEN	GVT. OF CANADA - PUBLIC WORKS 18-279	NATIONAL AVIATION MUSEUM, ROCKCLIFFE AB C/O 140 PROMENADE DU PORTAGE, PHASE 1V	OTTAWA, ON	K1A 0M3
GEN	HEALTH AND WELFARE CANADA	SHIRLEY'S BAY (CRC) HEALTH UNIT #19 BUILDING #4, ROOM 100	OTTAWA ON	K2H 852
GEN	HEALTH AND WELFARE CANADA	SIR FREDERICK BANTING BLDG. HEALTH UNIT #34, ROOM 201	OTTAWA ON	K1A 0L3
GEN	City of Ottawa	O-Train Rail Corridor Brookfield & Gladstone Sidings	Ottawa ON	
GEN	GVT. OF CANADA - PUBLIC WORKS	NATIONAL AVIATION MUSEUM, ROCKCLIFFE AB C/O 140 PROMENADE DU PORTAGE, PHASE 1V	OTTAWA, ON	K1A 0M3
GEN	NATIONAL RESEARCH COUNCIL 18-109	PUBLIC WORKS CANADA ENV. SERVICES CFB OTTAWA BUILDINGS U61, U62, U66	OTTAWA ON	
GEN	PUBLIC WORKS CANADA - NATIONAL DEFENCE	CF PHOTO UNIT NRC MONTREAL ROAD, CAMPUS BLDG. M23	OTTAWA ON	K1A 0K2
GEN	GVT. OF CANADA - PUBLIC WORKS	BLDG 78 CENTRAL EXPERIMENTAL FARM C/O PLACE DU PORTAGE PHASE IV LEVEL 11 HULL	OTTAWA ON	K1A0M3

GEN	City of Ottawa	Bronson Avenue between Arlington - Laurier W	Ottawa ON	
GEN	City of Ottawa	Bronson Avenue between Arlington - Laurier W	Ottawa ON	
NPCB	PUBLIC WORKS CANADA	TUNNEY'S PASTURE COMPLEX CENTRAL HEATING PLANT	OTTAWA ON	K1A 0M3
NPCB	PUBLIC WORKS CANADA	TUNNEY'S PASTURE COMPLEX BROOKE CLAXTON BUILD	Ottawa ON	
NPCB	PUBLIC WORKS CANADA	CENTRAL EXPERIMENTAL FARM; K W NEETBY BUILDING/ROO	OTTAWA ON	
NPCB	PUBLIC WORKS CANADA	TUNNEY'S PASTURE COMPLEX BROOKE CLAXTON BUILDING	OTTAWA ON	K1A 0M3
NPCB	PUBLIC WORKS CANADA	TUNNEY'S PASTURE COMPLEX	Ottawa ON	
SPL	HOTEL/MOTEL	CARLING AVENUE (N.O.S.)	OTTAWA CITY ON	
SPL	OC TRANSP	CARLING AVE. BETWEEN COLE AVE. & MAITLAND AVE. MOTOR VEHICLE (OPERATING FLUID)	OTTAWA CITY ON	
SPL	CONSTRUCTION COMPANY	BRONSON AVENUE AT RIDEAU RIVER.	OTTAWA CITY ON	
SPL	O.C. TRANSP	ON CARLING AVE. IN BETWEEN PARKDALE & HOLLAND ST. OTTAWA SITE 1500 ST. LAURENT BOULEVARD	OTTAWA CITY ON	
SPL		Carling Ave, EB and Melrose (centre of intersection)	Ottawa ON	
SPL	Industry Canada - Communications Research Centre	Carling Avenue (Between Moody and March Road)	Ottawa ON	
SPL	Enbridge Gas Distribution Inc.	Bronson Avenue near Fourth Ave.	Ottawa ON	
SPL		RIDEAU RIVER, AT BRONSON AVE NEAR \	OTTAWA CITY ON	
SPL		Bronson Ave	Ottawa ON	
SPL	LECLAIR FUELS LTD.	BRONSON AVENUE TANK TRUCK (CARGO)	OTTAWA CITY ON	
SPL	City of Ottawa	Bronson St E, north of Catherine St	Ottawa ON	
SPL		Graham Creek outfall near Carling Av.<UNOFFICIAL>	Ottawa ON	
SPL	PUC	BOOTH STREET AT TRANSITWAY WHERE ALBERT AND SLATER JOIN MOTOR VEHICLE (OPERATING FLUID)	OTTAWA CITY ON	
SPL	Deep Foundations; SNC-Lavalin Constructors (Pacific) Inc.	Boothe Street Bridge Pier #1 @ transit way	Ottawa ON	

SPL	Taggart Construction Limited	Field adjacent to Findlay Creek<UNOFFICIAL>	Ottawa ON
SPL	City of Ottawa	CARLING AVE., IN FRONT OF WESTGATE SHOPPING CENTRE<UNOFFICIAL>	Ottawa ON
SPL		Carling Ave near Woodroffe CARLING AVE<UNOFFICIAL>	Ottawa ON
SPL	OTTAWA TRANSIT	CARLING AVENUE BUS	OTTAWA ON
SPL	PUBLIC WORKS CANADA	VARIOUS LOCATION GOVERNMENT BUILDING OR PROPERTY	OTTAWA CITY ON
SPL	FIRST FUEL	TANK TRUCK (CARGO)	OTTAWA CITY ON
SPL	TAGGART SERVICES	TRAILER IN YARD TRANSPORT TRUCK (CARGO)	OTTAWA CITY ON
SPL	DEPT OF NATIONAL DEFENSE	AIRPORT (MILITARY RAMP) AIRCRAFT	OTTAWA CITY ON
SPL	DEPT OF NATIONAL DEFENSE	OTTAWA AIRPORT AIRCRAFT	OTTAWA CITY ON
SPL	DEPARTMENT OF NATIONAL DEFENSE	ROCKCLIFFE SITE FUEL STORAGE TANK	OTTAWA CITY ON
SPL	OTTAWA-CARLETON, R.M. OF	OTTAWA RIVER, FROM TRIBUTARY AT THE BOOTH ST. REGULATOR SANITARY SEWER SYSTEM	OTTAWA CITY ON
SPL	City of Ottawa	Booth Street	Ottawa ON
SPL	OTTAWA-CARLETON, R.M. OF	BOOTH ST GATE SANITARY SEWER SYSTEM	OTTAWA CITY ON
SPL	OTTAWA-CARLETON, R.M. OF	ON THE TRANSITWAY EASTBOUND AT BOOTH AND LEBRETON MOTOR VEHICLE (OPERATING FLUID)	OTTAWA CITY ON
SPL	Ottawa Hydro <UNOFFICIAL>	ON BELL ST. E. OF WESTRIDGE DR. ACROSS FROM LOT 173 IN STITTSVILLE <UNOFFICIAL>	Ottawa ON
SPL	Taggart Construction Limited	Closest accessible street is the south end of Kelly Farm Dr.	Ottawa ON
SPL	PUBLIC WORKS CANADA	TILLEY BUILDING CONFEDERATION HEIGHTS	OTTAWA CITY ON
SPL	DEPARTMENT OF NATIONAL DEFENSE	DND UPLANDS AIR BASE, HANGERS # 17, 18 & 19. TRANSFORMER	OTTAWA CITY ON
SPL	Taggart Construction Limited	Findlay Creek Subdivision	Ottawa ON
SPL	DEPARTMENT OF NATIONAL DEFENSE	CONNAUGHT RANGES & TRAINING CENTRE - NATIONAL DEFENSE SITE	OTTAWA CITY ON
SPL		SNC Lavalin Profac	Ottawa ON

SPL	TRANSPORT TRUCK	HWY 16 MOTOR VEHICLE (OPERATING FLUID)	OTTAWA CITY ON
SPL	HEATING OIL TANK	FARM OFF HWY 16 PETROLEUM SECTOR _ONLY_	OTTAWA-CARLETON R.M. ON
SPL	NATIONAL DEFENCE	SHERLY'S BAY (PROPERTY) OFF CARLING AVE. FUEL STORAGE TANK	OTTAWA CITY ON

Unplottable Report

Site: OTTAWA CITY, DESIGN & CONSTRUCTION DIV.
BOOTH ST./LEBRETON ST. CSO OTTAWA CITY ON

Database:
CA

Certificate #: 3-0216-99-
Application Year: 99
Issue Date: 4/23/1999
Approval Type: Municipal sewage
Status: Approved
Application Type:
Client Name:
Client Address:
Client City:
Client Postal Code:
Project Description:
Contaminants:
Emission Control:

Site: OTTAWA CITY, DESIGN & CONSTRUCTION DIV.
PLAZA BRIDGE STORM SEWERS OTTAWA ON

Database:
CA

Certificate #: 3-0318-98-
Application Year: 98
Issue Date: 4/30/1998
Approval Type: Municipal sewage
Status: Approved
Application Type:
Client Name:
Client Address:
Client City:
Client Postal Code:
Project Description:
Contaminants:
Emission Control:

Site: PUBLIC WORKS CANADA
LABORATORY SERVICES OTTAWA CITY ON

Database:
CA

Certificate #: 8-4116-87-
Application Year: 87
Issue Date: 8/26/1987
Approval Type: Industrial air
Status: Approved
Application Type:
Client Name:
Client Address:
Client City:
Client Postal Code:
Project Description: LAB EXHAUST
Contaminants: Chromium (Di-, Tri-, Hexavalent Forms), Other Organic Compounds, Methyl Alcohol, Hexane, Other Organic Compounds, Other Organic Compounds, Cyclohexane
Emission Control: Absolute Filters

Site: Taggart Residential Developments Ltd.

Database:
CA

Ottawa ON

Certificate #: 0092-6MUKH2
Application Year: 2006
Issue Date: 3/13/2006
Approval Type: Municipal and Private Sewage Works
Status: Revoked and/or Replaced
Application Type:
Client Name:
Client Address:
Client City:
Client Postal Code:
Project Description:
Contaminants:
Emission Control:

Site: *Taggart Construction Limited*
Mobile Facility Ottawa ON

Database:
CA

Certificate #: 0636-7KEL2F
Application Year: 2008
Issue Date: 11/19/2008
Approval Type: Air
Status: Approved
Application Type:
Client Name:
Client Address:
Client City:
Client Postal Code:
Project Description:
Contaminants:
Emission Control:

Site: *Taggart Residential Developments Ltd.*
Ottawa ON

Database:
CA

Certificate #: 1047-6MPLMW
Application Year: 2006
Issue Date: 3/24/2006
Approval Type: Municipal and Private Sewage Works
Status: Approved
Application Type:
Client Name:
Client Address:
Client City:
Client Postal Code:
Project Description:
Contaminants:
Emission Control:

Site: *Taggart Residential Developments Ltd.*
Ottawa ON

Database:
CA

Certificate #: 1090-89DRC4
Application Year: 2010
Issue Date: 9/23/2010
Approval Type: Municipal and Private Sewage Works
Status: Approved
Application Type:
Client Name:
Client Address:
Client City:
Client Postal Code:

Project Description:
Contaminants:
Emission Control:

Site: *Taggart Construction Limited*
Manotick River Crossing and Connection Ottawa ON

Database:
CA

Certificate #: 1811-7Q2HVN
Application Year: 2009
Issue Date: 3/20/2009
Approval Type: Industrial Sewage Works
Status: Approved
Application Type:
Client Name:
Client Address:
Client City:
Client Postal Code:
Project Description:
Contaminants:
Emission Control:

Site: *Ottawa-Carleton District School Board*
Ottawa ON

Database:
CA

Certificate #: 3668-7ZNLJ
Application Year: 2010
Issue Date: 2/11/2010
Approval Type: Air
Status: Approved
Application Type:
Client Name:
Client Address:
Client City:
Client Postal Code:
Project Description:
Contaminants:
Emission Control:

Site: *Taggart Residential Developments Ltd.*
Ottawa ON

Database:
CA

Certificate #: 4595-77ZKND
Application Year: 2007
Issue Date: 10/15/2007
Approval Type: Municipal and Private Sewage Works
Status: Approved
Application Type:
Client Name:
Client Address:
Client City:
Client Postal Code:
Project Description:
Contaminants:
Emission Control:

Site: *Taggart Residential Developments Ltd.*
Ottawa ON

Database:
CA

Certificate #: 7167-6SJU4P
Application Year: 2006
Issue Date: 8/17/2006

Approval Type: Municipal and Private Sewage Works
Status: Approved
Application Type:
Client Name:
Client Address:
Client City:
Client Postal Code:
Project Description:
Contaminants:
Emission Control:

Site: *Taggart Construction Limited*
Hillside Gdns Long Island, Hartwell, Driscoll, Hillcrest, McLean, Claire, Jean P Ottawa ON

Database:
CA

Certificate #: 7701-7PURU5
Application Year: 2009
Issue Date: 3/20/2009
Approval Type: Industrial Sewage Works
Status: Approved
Application Type:
Client Name:
Client Address:
Client City:
Client Postal Code:
Project Description:
Contaminants:
Emission Control:

Site: *City of Ottawa*
Carling Ave Ottawa ON

Database:
CA

Certificate #: 2472-8GRQTN
Application Year: 2011
Issue Date: 5/20/2011
Approval Type: Municipal and Private Sewage Works
Status: Approved
Application Type:
Client Name:
Client Address:
Client City:
Client Postal Code:
Project Description:
Contaminants:
Emission Control:

Site: *L.SIPOLINS*
SOUTH OF CARLING AVE. OTTAWA CITY ON

Database:
CA

Certificate #: 7-1008-85-006
Application Year: 85
Issue Date: 11/15/85
Approval Type: Municipal water
Status: Approved
Application Type:
Client Name:
Client Address:
Client City:
Client Postal Code:
Project Description:
Contaminants:
Emission Control:

Site: City of Ottawa
Carling Avenue (Road allowance) Ottawa ON

Database:
CA

Certificate #: 3615-6QHRAR
Application Year: 2006
Issue Date: 6/13/2006
Approval Type: Municipal and Private Sewage Works
Status: Approved
Application Type:
Client Name:
Client Address:
Client City:
Client Postal Code:
Project Description:
Contaminants:
Emission Control:

Site: R.M. OF OTTAWA-CARLETON TRANSPORTATION
BOOTH ST. OTTAWA CITY ON

Database:
CA

Certificate #: 7-1059-88-
Application Year: 88
Issue Date: 7/13/1988
Approval Type: Municipal water
Status: Approved
Application Type:
Client Name:
Client Address:
Client City:
Client Postal Code:
Project Description:
Contaminants:
Emission Control:

Site: R.M. OF OTTAWA-CARLETON
BOOTH ST./LEBRETON ST. OTTAWA CITY ON

Database:
CA

Certificate #: 7-0124-99-
Application Year: 99
Issue Date: 3/24/1999
Approval Type: Municipal water
Status: Approved
Application Type:
Client Name:
Client Address:
Client City:
Client Postal Code:
Project Description:
Contaminants:
Emission Control:

Site: Taggart Construction Limited
Ottawa ON

Database:
CONV

File No.: 012802
Publication Title:
Publication City:
Url:
Crown Brief No.:
Ministry District:
Region:
Description: Taggart Construction Limited, Paterson Group Inc. and Robert Passmore have been fined \$5,000 each,

totalling \$15,000 plus a victim fine surcharge, after pleading guilty on January 15, 2009 to violations under the Ontario Water Resources Act. Taggart Construction Limited and Paterson Group Inc. were convicted of failing to comply with a Provincial Officer Order by taking more than 50,000 litres of water per day, and Mr. Passmore was convicted of giving false or misleading information to the ministry. The parties were given six months to pay the fine. The Court heard that Taggart Construction Limited was contracted by a developer to install municipal services at a subdivision in Ottawa which required dewatering activities. After being issued a Provincial Officer Order to restrict water taking activities to below 50,000 litres per day until a permit had been obtained, Taggart hired Paterson Group Inc. to submit an application for the permit. Taggart then pumped over 50,000 litres of water based on information provided by Paterson Group employee, Mr. Passmore, that the go ahead to pump had been given when a permit had yet to be issued. In an interview with ministry investigators, Mr. Passmore denied giving Taggart verbal approval to pump in excess of 50,000 litres per day. Taggart Construction Limited, Paterson Group Inc. and Mr. Passmore were charged following an investigation by the Ministry of the Environment's Investigations and Enforcement Branch.

--- Details ---

Publication Date:
Date Charged: January 15, 2009
Count: 1
Act: OWRA
Fine: \$5,000
Act/Regulation/Section: OWRA
Charge Disposition: fine, victim fine surcharge

Site: **Taggart Construction Limited**
Ottawa ON

Database:
EBR

Year: 2007
Date:
EBR Registry No.: IA07E0165
Ministry Ref. No.: 8556-6XWUA3
Notice Type: Instrument Proposal
Instrument Type: Approval for discharge into the natural environment other than water (i.e. Air) - EPA s. 9
Proposal Date:
Location: Mobile Facility Ottawa Ontario
Proponent Address: 3187 Albion Rd S Ottawa Ontario K1V 8Y3

Site: **Glenn Guilbault**
Bell Street Ottawa ON

Database:
ECA

Record Type:
PDF URL:
Full Address: Bell Street City of Ottawa
CofA Number: 6844-9PALMX
Date: 9/26/14
Status: Approved
Project Type: Municipal and Private Sewage

Site: **Taggart Corporation Ltd.**
Ottawa ON

Database:
ECA

Record Type:
PDF URL:
Full Address:
CofA Number: 1174-96MSDF
Date: 19-APR-13
Status: Approved
Project Type: Industrial Sewage

Site: **City of Ottawa**
Carling Avenue Ottawa ON

Database:
ECA

Record Type:

PDF URL:
Full Address: Carling Avenue
CofA Number: 3723-9ATJC6
Date: 30-AUG-13
Status: Approved
Project Type: Municipal and Private Sewage

Site: *City of Ottawa
Bronson Ave between Laurier Ave and Arlington Ave and Gladstone Ave between Camb Ottawa ON*

Database:
ECA

Record Type:
PDF URL:
Full Address:
CofA Number: 3535-8T9LDY
Date: 4/12/2012
Status: Approved
Project Type: Municipal and Private Sewage

Site: *Carling Ave N Of, Grandview Rd Ottawa ON*

Database:
EHS

Postal Code:
City:
Address2:
Address1:
Provstate:
Order No.: 20051020002
Addit. Info Ordered:
Report Date: 10/18/2005
Report Type: Site Report
Search Radius (km): 0.25

Site: *Carling Ave N of Grandview Dr W Ottawa ON*

Database:
EHS

Postal Code:
City:
Address2:
Address1:
Provstate:
Order No.: 20051017043
Addit. Info Ordered:
Report Date: 10/18/2005
Report Type: Site Report
Search Radius (km): 0.25

Site: *GVT OF CAN-HEALTH&WELFARE CAN.MED.16-303
SER.BR,UNIT#25,RM B-16, CARLING AVE. K.W. NEATBY BLDG., C/O 301 ELGIN ST. OTTAWA ON K1A 0L3*

Database:
GEN

PO Box Num:
Status:
Country:
Generator #: ON0095617
Approval Yrs: 92,93,94,95,96,97
SIC Code: 8635
SIC Description: PUB. HEALTH CLINICS

--- Details ---
Waste Code: 312
Waste Description: PATHOLOGICAL WASTES

Site: GVT. OF CANADA - PUBLIC WORKS
BLDG 78 CENTRAL EXPERIMENTAL FARM C/O PLACE DU PORTAGE PHASE IV LEVEL 11 HULL OTTAWA ON
K1A0M3

Database:
GEN

PO Box Num:
Status:
Country:
Generator #: ON0144725
Approval Yrs: 89
SIC Code: 4999
SIC Description: OTHER UTILITY IND.

--- Details ---

Waste Code: 146
Waste Description: OTHER SPECIFIED INORGANICS
+
Waste Code: 221
Waste Description: LIGHT FUELS
+
Waste Code: 222
Waste Description: HEAVY FUELS

Site: GVT. OF CANADA - PUBLIC WORKS
BLDG 78 CENTRAL EXPERIMENTAL FARM C/O PLACE DU PORTAGE PHASE IV LEVEL 11 OTTAWA ON K1A 0M3

Database:
GEN

PO Box Num:
Status:
Country:
Generator #: ON0144725
Approval Yrs: 86,90
SIC Code: 0000
SIC Description: *** NOT DEFINED ***

--- Details ---

Waste Code: 145
Waste Description: PAINT/PIGMENT/COATING RESIDUES
+
Waste Code: 146
Waste Description: OTHER SPECIFIED INORGANICS
+
Waste Code: 221
Waste Description: LIGHT FUELS
+
Waste Code: 222
Waste Description: HEAVY FUELS
+
Waste Code: 252
Waste Description: WASTE OILS & LUBRICANTS

Site: GVT. OF CANADA - PUBLIC WORKS
BLDG 78 CENTRAL EXPERIMENTAL FARM C/O PLACE DU PORTAGE PHASE IV LEVEL 11, HULL OTTAWA ON
K1A0M3

Database:
GEN

PO Box Num:
Status:
Country:
Generator #: ON0144725
Approval Yrs: 87
SIC Code: 0000
SIC Description: *** NOT DEFINED ***

Site: GVT. OF CANADA - PUBLIC WORKS 18-279
NATIONAL AVIATION MUSEUM, ROCKCLIFFE AB C/O 140 PROMENADE DU PORTAGE, PHASE 1V OTTAWA, ON
K1A 0M3

Database:
GEN

PO Box Num:
Status:
Country:
Generator #: ON0129409
Approval Yrs: 94,95
SIC Code: 8551
SIC Description: MUSEUMS/ARCHIVES

--- Details ---

Waste Code: 148
Waste Description: INORGANIC LABORATORY CHEMICALS
+
Waste Code: 252
Waste Description: WASTE OILS & LUBRICANTS
+
Waste Code: 263
Waste Description: ORGANIC LABORATORY CHEMICALS
+
Waste Code: 122
Waste Description: ALKALINE WASTES - OTHER METALS
+
Waste Code: 145
Waste Description: PAINT/PIGMENT/COATING RESIDUES

Site: HEALTH AND WELFARE CANADA
SHIRLEY'S BAY (CRC) HEALTH UNIT #19 BUILDING #4, ROOM 100 OTTAWA ON K2H 852

Database:
GEN

PO Box Num:
Status:
Country:
Generator #: ON0095614
Approval Yrs: 98
SIC Code: 8635
SIC Description: PUB. HEALTH CLINICS

--- Details ---

Waste Code: 312
Waste Description: PATHOLOGICAL WASTES

Site: HEALTH AND WELFARE CANADA
SIR FREDERICK BANTING BLDG. HEALTH UNIT #34, ROOM 201 OTTAWA ON K1A 0L3

Database:
GEN

PO Box Num:
Status:
Country:
Generator #: ON0095621
Approval Yrs: 98
SIC Code: 8635
SIC Description: PUB. HEALTH CLINICS

--- Details ---

Waste Code: 312
Waste Description: PATHOLOGICAL WASTES

Site: City of Ottawa
O-Train Rail Corridor Brookfield & Gladstone Sidings Ottawa ON

Database:
GEN

PO Box Num:
Status:
Country:
Generator #: ON8846477
Approval Yrs: 2013
SIC Code: 482114
SIC Description:

--- Details ---

Waste Code: 251
Waste Description: OIL SKIMMINGS & SLUDGES
+
Waste Code: 221
Waste Description: LIGHT FUELS

Site: GVT. OF CANADA - PUBLIC WORKS
NATIONAL AVIATION MUSEUM, ROCKCLIFFE AB C/O 140 PROMENADE DU PORTAGE, PHASE 1V OTTAWA, ON
K1A 0M3

Database:
GEN

PO Box Num:
Status:
Country:
Generator #: ON0129409
Approval Yrs: 86,87,88,89,90
SIC Code: 0000
SIC Description: *** NOT DEFINED ***

--- Details ---

Waste Code: 252
Waste Description: WASTE OILS & LUBRICANTS

Site: NATIONAL RESEARCH COUNCIL 18-109
PUBLIC WORKS CANADA ENV. SERVICES CFB OTTAWA BUILDINGS U61, U62, U66 OTTAWA ON

Database:
GEN

PO Box Num:
Status:
Country:
Generator #: ON0195803
Approval Yrs: 92,93,94,95,96,97
SIC Code: 8176
SIC Description: RESEARCH ADMIN.

--- Details ---

Waste Code: 112
Waste Description: ACID WASTE - HEAVY METALS
+
Waste Code: 148
Waste Description: INORGANIC LABORATORY CHEMICALS
+
Waste Code: 211
Waste Description: AROMATIC SOLVENTS
+
Waste Code: 212
Waste Description: ALIPHATIC SOLVENTS
+
Waste Code: 213
Waste Description: PETROLEUM DISTILLATES
+
Waste Code: 221
Waste Description: LIGHT FUELS
+
Waste Code: 241
Waste Description: HALOGENATED SOLVENTS
+
Waste Code: 251
Waste Description: OIL SKIMMINGS & SLUDGES
+
Waste Code: 252
Waste Description: WASTE OILS & LUBRICANTS
+
Waste Code: 253
Waste Description: EMULSIFIED OILS
+
Waste Code: 263
Waste Description: ORGANIC LABORATORY CHEMICALS

Site: PUBLIC WORKS CANADA - NATIONAL DEFENCE
CF PHOTO UNIT NRC MONTREAL ROAD, CAMPUS BLDG. M23 OTTAWA ON K1A 0K2

Database:
GEN

PO Box Num:

Status: Registered
Country: Canada
Generator #: ON0144713
Approval Yrs: As of Sep 2016
SIC Code:
SIC Description:

--- Details ---

Waste Code: 112 C
Waste Description: Acid solutions - containing heavy metals
+
Waste Code: 121 C
Waste Description: Alkaline slutions - containing heavy metals
+
Waste Code: 145 I
Waste Description: Wastes from the use of pigments, coatings and paints
+
Waste Code: 146 T
Waste Description: Other specified inorganic sludges, slurries or solids
+
Waste Code: 146 R
Waste Description: Other specified inorganic sludges, slurries or solids
+
Waste Code: 211 H
Waste Description: Aromatic solvents and residues
+
Waste Code: 263 I
Waste Description: Misc. waste organic chemicals
+
Waste Code: 251 L
Waste Description: Waste oils/sludges (petroleum based)
+
Waste Code: 262 L
Waste Description: Detergents and soaps
+
Waste Code: 264 R
Waste Description: Photoprocessing wastes
+
Waste Code: 264 C
Waste Description: Photoprocessing wastes
+
Waste Code: 331 I
Waste Description: Waste compressed gases including cylinders

Site: GVT. OF CANADA - PUBLIC WORKS
BLDG 78 CENTRAL EXPERIMENTAL FARM C/O PLACE DU PORTAGE PHASE IV LEVEL 11 HULL OTTAWA ON
K1A0M3

Database:
GEN

PO Box Num:

Status:
Country:
Generator #: ON0144725
Approval Yrs: 88
SIC Code: 4999
SIC Description: OTHER UTILITY IND.

--- Details ---

Waste Code: 146
Waste Description: OTHER SPECIFIED INORGANICS
+
Waste Code: 221
Waste Description: LIGHT FUELS

+
Waste Code: 222
Waste Description: HEAVY FUELS

Site: *City of Ottawa
Bronson Avenue between Arlington - Laurier W Ottawa ON*

Database:
GEN

PO Box Num:
Status:
Country:
Generator #: ON3229547
Approval Yrs: 2013
SIC Code: 237110
SIC Description: WATER AND SEWER LINE AND RELATED STRUCTURES CONSTRUCTION

--- Details ---
Waste Code: 221
Waste Description: LIGHT FUELS

Site: *City of Ottawa
Bronson Avenue between Arlington - Laurier W Ottawa ON*

Database:
GEN

PO Box Num:
Status:
Country:
Generator #: ON3229547
Approval Yrs: 2012
SIC Code: 237110
SIC Description: Water and Sewer Line and Related Structures Construction

Site: *PUBLIC WORKS CANADA
TUNNEY'S PASTURE COMPLEX CENTRAL HEATING PLANT OTTAWA ON K1A 0M3*

Database:
NPCB

Company Code: 03210
Industry: PUBLICS WORKS CANADA
Site Status: DELETED FEDERAL SITES
Transaction Date: 12/4/1994
Inspection Date: 3/13/1991

Site: *PUBLIC WORKS CANADA
TUNNEY'S PASTURE COMPLEX BROOKE CLAXTON BUILD Ottawa ON*

Database:
NPCB

Company Code: 03211
Industry: Public Works Canada
Site Status: In- Use
Transaction Date: 3/14/1991
Inspection Date: 3/14/1991

--- Details ---
Label:
Serial No.:
PCB Type/Code: Askarel/Askarel
Location: BROOKE CLAXTON BLDG.

Item/State:
No. of Items:
Manufacturer:
Status: In-Use
Contents:

+
Label:
Serial No.:
PCB Type/Code: Askarel/Askarel
Location: BROOKE CLAXTON BUILDING

Item/State:
No. of Items:
Manufacturer:
Status: In-Use
Contents:

Site: PUBLIC WORKS CANADA
CENTRAL EXPERIMENTAL FARM; K W NEETBY BUILDING/ROO OTTAWA ON

Database:
NPCB

Company Code: O3085
Industry: Public Works Canada
Site Status:
Transaction Date: 5/30/1990
Inspection Date: 11/24/1987

Site: PUBLIC WORKS CANADA
TUNNEY'S PASTURE COMPLEX BROOKE CLAXTON BUILDING OTTAWA ON K1A 0M3

Database:
NPCB

Company Code: O3211
Industry: PUBLICS WORKS CANADA
Site Status: FEDERAL FACILITIES (IN USE)
Transaction Date: 11/19/1993
Inspection Date: 3/14/1991

--- Details ---

Label: OR22597
Serial No.: G3045-2
PCB Type/Code: ASKAREL/ASKAREL
Location:
Item/State: TRANSFORMER/FULL
No. of Items: 1
Manufacturer:
Status: IN-USE
Contents: 6807 L

+
Label: OR22596
Serial No.: G3044-1
PCB Type/Code: ASKAREL/ASKAREL
Location:
Item/State: TRANSFORMER/FULL
No. of Items: 1
Manufacturer:
Status: IN-USE
Contents: 6807 L

+
Label: OR22598
Serial No.: G3044-2
PCB Type/Code: ASKAREL/ASKAREL
Location:
Item/State: TRANSFORMER/FULL
No. of Items: 1
Manufacturer:
Status: IN-USE
Contents: 6807 L

+
Label: OR24321
Serial No.: G3045-1
PCB Type/Code: ASKAREL/ASKAREL
Location:
Item/State: TRANSFORMER/FULL
No. of Items: 1
Manufacturer:
Status: IN-USE
Contents: 6807 L

Site: PUBLIC WORKS CANADA
TUNNEY'S PASTURE COMPLEX Ottawa ON

Database:
NPCB

Company Code: O3086
Industry: Public Works Canada
Site Status: In- Use
Transaction Date: 10/27/1989
Inspection Date:

--- Details ---

Label:
Serial No.:
PCB Type/Code: Askarel/Askarel
Location: PUMPHOUSE, TUNNEY'S PASTURE
Item/State:
No. of Items:
Manufacturer:
Status: In-Use
Contents:
+
Label:
Serial No.:
PCB Type/Code: Askarel/Askarel
Location: RESEARCH CENTER
Item/State:
No. of Items:
Manufacturer:
Status: In-Use
Contents:
+
Label:
Serial No.:
PCB Type/Code: Askarel/Askarel
Location: TUNNEY'S PASTURE
Item/State:
No. of Items:
Manufacturer:
Status: In-Use
Contents:

Site: HOTEL/MOTEL
CARLING AVENUE (N.O.S.) OTTAWA CITY ON

Database:
SPL

Ref NO: 84065
Contaminant Code:
Contaminant Name:
Contaminant Quantity:
Incident Cause: UNDERGROUND TANK LEAK
Incident Dt: 4/14/1993
Incident Reason: CORROSION
Incident Summary: EMBASSY WEST HOTEL: FUEL-CONTAMINATED SOIL FOUND BY UNDERGROUND TANK
MOE Reported Dt: 4/14/1993
Environmental Impact: CONFIRMED
Nature of Impact: Soil contamination
Receiving Medium: LAND
SAC Action Class:
Sector Source Type:
Site Municipality: 20101

Site: OC TRANSPO
CARLING AVE. BETWEE COLE AVE. & MAITLAND AVE. MOTOR VEHICLE (OPERATING FLUID) OTTAWA CITY ON

Database:
SPL

Ref NO: 238849
Contaminant Code:
Contaminant Name:
Contaminant Quantity:

Incident Cause: PIPE/HOSE LEAK
Incident Dt: 9/9/2002
Incident Reason: EQUIPMENT FAILURE
Incident Summary: OC TRANSIT BUS: 60 L HYDRAULIC OIL TO ROAD & STORM SEWER. CLEANING.
MOE Reported Dt: 9/9/2002
Environmental Impact: POSSIBLE
Nature of Impact: Multi Media Pollution
Receiving Medium: LAND, WATER
SAC Action Class:
Sector Source Type:
Site Municipality: 20107

Site: CONSTRUCTION COMPANY
BRONSON AVENUE AT RIDEAU RIVER. OTTAWA CITY ON

Database:
SPL

Ref NO: 93972
Contaminant Code:
Contaminant Name:
Contaminant Quantity:
Incident Cause: OTHER CONTAINER LEAK
Incident Dt: 11/30/1993
Incident Reason: ERROR
Incident Summary: CONSTRUCTION COMPANY- DIESEL TO RIVER FROM OVERTURNED CRANE.
MOE Reported Dt: 11/30/1993
Environmental Impact: NOT ANTICIPATED
Nature of Impact: Water course or lake
Receiving Medium: WATER
SAC Action Class:
Sector Source Type:
Site Municipality: 20101

Site: O.C. TRANSPO
ON CARLING AVE. IN BETWEEN PARKDALE & HOLLAND ST. OTTAWA SITE 1500 ST. LAURENT BOULEVARD
OTTAWA CITY ON

Database:
SPL

Ref NO: 113894
Contaminant Code:
Contaminant Name:
Contaminant Quantity:
Incident Cause: OTHER CONTAINER LEAK
Incident Dt: 6/1/1995
Incident Reason: EQUIPMENT FAILURE
Incident Summary: O.C. TRANSPO - UNKNOWN AMOUNT OF MOTOR OIL TO RD. & SEWER FROM BUS.
MOE Reported Dt: 6/1/1995
Environmental Impact: POSSIBLE
Nature of Impact: Water course or lake
Receiving Medium: LAND / WATER
SAC Action Class:
Sector Source Type:
Site Municipality: 20101

Site: Carling Ave, EB and Melrose (centre of intersection) Ottawa ON

Database:
SPL

Ref NO: 1662-97RRRA
Contaminant Code: 15
Contaminant Name: HYDRAULIC OIL
Contaminant Quantity: 10 L
Incident Cause: Leak/Break
Incident Dt: 16-MAY-13
Incident Reason: Equipment Failure
Incident Summary: OC Transpo: 10 L hydraulic oil to rd/CB. Cntd/clng.
MOE Reported Dt: 16-MAY-13

Environmental Impact: Confirmed
Nature of Impact: Surface Water Pollution
Receiving Medium:
SAC Action Class: Watercourse Spills
Sector Source Type: Motor Vehicle
Site Municipality: Ottawa

Site: **Industry Canada - Communications Research Centre**
Carling Avenue (Between Moody and March Road) Ottawa ON

Database:
SPL

Ref NO: 6336-5TMS96
Contaminant Code: 44
Contaminant Name: SEWAGE,RAW UNCHLORINATED
Contaminant Quantity:
Incident Cause: Valve / Fitting Leak Or Failure
Incident Dt: 11/25/2003
Incident Reason: Error- Operator error
Incident Summary: CRC: Sewage forcemain hit, contained to land
MOE Reported Dt: 11/25/2003
Environmental Impact: Not Anticipated
Nature of Impact: Other Impact(s)
Receiving Medium: Land
SAC Action Class:
Sector Source Type:
Site Municipality: Ottawa

Site: **Enbridge Gas Distribution Inc.**
Bronson Avenue near Fourth Ave. Ottawa ON

Database:
SPL

Ref NO: 3447-8TESBJ
Contaminant Code: 35
Contaminant Name: NATURAL GAS, COMPRESSED (METHANE)
Contaminant Quantity:
Incident Cause: Pipe Or Hose Leak
Incident Dt: 16-APR-12
Incident Reason: Spill
Incident Summary: Enbridge, TSSA FSB: 4" Gas Main Strike, Nat Gas to Air
MOE Reported Dt: 16-APR-12
Environmental Impact: Confirmed
Nature of Impact:
Receiving Medium: Sewage - Municipal/Private and Commercial
SAC Action Class: Air Spills - Gases and Vapours
Sector Source Type: Pipeline
Site Municipality: Ottawa

Site: **RIDEAU RIVER, AT BRONSON AVE NEAR \ OTTAWA CITY ON**

Database:
SPL

Ref NO: 94444
Contaminant Code:
Contaminant Name:
Contaminant Quantity:
Incident Cause:
Incident Dt: 11/22/1993
Incident Reason:
Incident Summary:
MOE Reported Dt: 11/22/1993
Environmental Impact:
Nature of Impact:
Receiving Medium: WATER
SAC Action Class:
Sector Source Type:
Site Municipality: 20101

Site: Bronson Ave Ottawa ON

Database:
SPL

Ref NO: 5310-7DDTQN
Contaminant Code: 27
Contaminant Name: COOLANT N.O.S.
Contaminant Quantity: 25 L
Incident Cause: Unknown
Incident Dt:
Incident Reason: Equipment Failure
Incident Summary: OC Transpo: Antifreeze to sewer from bus. Carleton U.
MOE Reported Dt: 4/4/2008
Environmental Impact: Not Anticipated
Nature of Impact:
Receiving Medium:
SAC Action Class: Watercourse Spills
Sector Source Type: Other Motor Vehicle
Site Municipality: Ottawa

Site: LECLAIR FUELS LTD.
BRONSON AVENUE TANK TRUCK (CARGO) OTTAWA CITY ON

Database:
SPL

Ref NO: 9634
Contaminant Code:
Contaminant Name:
Contaminant Quantity:
Incident Cause: OTHER CONTAINER LEAK
Incident Dt: 9/21/1988
Incident Reason: UNKNOWN
Incident Summary: OMHEU TRUCK-100 L GASOLINE SPILLED TO CATCHBASIN AND ROAD
MOE Reported Dt: 9/21/1988
Environmental Impact:
Nature of Impact:
Receiving Medium: LAND
SAC Action Class:
Sector Source Type:
Site Municipality: 20101

Site: City of Ottawa
Bronson St E, north of Catherine St Ottawa ON

Database:
SPL

Ref NO: 0342-74AGWM
Contaminant Code: 27
Contaminant Name: COOLANT N.O.S.
Contaminant Quantity: 1 L
Incident Cause: Pipe Or Hose Leak
Incident Dt:
Incident Reason: Unknown - Reason not determined
Incident Summary: 1L coolant to catch basin. Cleaning.
MOE Reported Dt: 6/18/2007
Environmental Impact: Not Anticipated
Nature of Impact: Surface Water Pollution
Receiving Medium: Water
SAC Action Class:
Sector Source Type: Other Motor Vehicle
Site Municipality: Ottawa

Site: Graham Creek outfall near Carling Av.<UNOFFICIAL> Ottawa ON

Database:
SPL

Ref NO: 7230-6EESVB
Contaminant Code:
Contaminant Name: OIL (PETROLEUM BASED, NOT SPECIFIED)
Contaminant Quantity:
Incident Cause: Discharge Or Bypass To A Watercourse
Incident Dt: 7/18/2005
Incident Reason: Unknown - Reason not determined
Incident Summary: Ukn srce, film on Graham Ck, Works & ERP
MOE Reported Dt: 7/18/2005
Environmental Impact: Possible
Nature of Impact: Surface Water Pollution
Receiving Medium: Water
SAC Action Class: Spills to Watercourses
Sector Source Type:
Site Municipality: Ottawa

Site: **PUC**
BOOTH STREET AT TRANSITWAY WHERE ALBERT AND SLATER JOIN MOTOR VEHICLE (OPERATING FLUID)
OTTAWA CITY ON

Database:
SPL

Ref NO: 20775
Contaminant Code:
Contaminant Name:
Contaminant Quantity:
Incident Cause: PIPE/HOSE LEAK
Incident Dt: 6/21/1989
Incident Reason: MATERIAL FAILURE
Incident Summary: OTTAWA CARLETON-90 L HYDRAULIC OIL TO STORM SEWER AND STREET.
MOE Reported Dt: 6/21/1989
Environmental Impact: NOT ANTICIPATED
Nature of Impact:
Receiving Medium: LAND
SAC Action Class:
Sector Source Type:
Site Municipality: 20101

Site: **Deep Foundations; SNC-Lavalin Constructors (Pacific) Inc.**
Boothe Street Bridge Pier #1 @ transit way Ottawa ON

Database:
SPL

Ref NO: 0267-9VMF6T
Contaminant Code: 15
Contaminant Name: HYDRAULIC OIL
Contaminant Quantity: 4 L
Incident Cause: Leak/Break
Incident Dt: 4/14/2015
Incident Reason: Equipment Failure
Incident Summary: Deep Foundations Drilling: 4 L hyd oil to grn, cleaned
MOE Reported Dt: 4/16/2015
Environmental Impact:
Nature of Impact: Land
Receiving Medium:
SAC Action Class: Land Spills
Sector Source Type:
Site Municipality: Ottawa

Site: **Taggart Construction Limited**
Field adjacent to Findlay Creek<UNOFFICIAL> Ottawa ON

Database:
SPL

Ref NO: 5017-82RTMZ
Contaminant Code: 99
Contaminant Name: SILT
Contaminant Quantity: 0 other - see incident description
Incident Cause:

Incident Dt:
Incident Reason:
Incident Summary: Taggart Construction: silt to Findlay Creek
MOE Reported Dt: 2/17/2010
Environmental Impact: Not Anticipated
Nature of Impact: Surface Water Pollution
Receiving Medium:
SAC Action Class: Watercourse Spills
Sector Source Type: Other
Site Municipality:

Site: City of Ottawa
CARLING AVE., IN FRONT OF WESTGATE SHOPPING CENTRE<UNOFFICIAL> Ottawa ON

Database:
SPL

Ref NO: 7707-5XRK48
Contaminant Code: 27
Contaminant Name: COOLANT (N.O.S.)
Contaminant Quantity: 7 L
Incident Cause: Pipe Or Hose Leak
Incident Dt: 4/5/2004
Incident Reason: Equipment Failure
Incident Summary: OC Transpo,7 L antifreeze into storm sewer,works
MOE Reported Dt: 4/5/2004
Environmental Impact: Possible
Nature of Impact: Soil Contamination
Receiving Medium: Land
SAC Action Class: Spills
Sector Source Type: Other
Site Municipality: Ottawa

Site: Carling Ave near Woodroffe CARLING AVE<UNOFFICIAL> Ottawa ON

Database:
SPL

Ref NO: 3016-6UGHU4
Contaminant Code: 15
Contaminant Name: HYDRAULIC OIL
Contaminant Quantity: 9 L
Incident Cause:
Incident Dt: 10/11/2006
Incident Reason:
Incident Summary: Carling Ave: spill 2 gallons hydraulic oil
MOE Reported Dt: 10/11/2006
Environmental Impact: Not Anticipated
Nature of Impact: Soil Contamination
Receiving Medium: Land
SAC Action Class:
Sector Source Type: Other Motor Vehicle
Site Municipality: Ottawa

Site: OTTAWA TRANSIT
CARLING AVENUE BUS OTTAWA ON

Database:
SPL

Ref NO: 187680
Contaminant Code:
Contaminant Name:
Contaminant Quantity:
Incident Cause: PIPE/HOSE LEAK
Incident Dt: 9/29/2000
Incident Reason: UNKNOWN
Incident Summary: OC TRANSPO:DIESEL FUEL LEAK FROM FUEL PUMP/LINE INTO SEWER-WORKS NOTIFIED
MOE Reported Dt: 9/29/2000
Environmental Impact: POSSIBLE
Nature of Impact: Water course or lake

Receiving Medium: WATER
SAC Action Class:
Sector Source Type:
Site Municipality: 20107

Site: PUBLIC WORKS CANADA
VARIOUS LOCATION GOVERNMENT BUILDING OR PROPERTY OTTAWA CITY ON

Database:
SPL

Ref NO: 234129
Contaminant Code:
Contaminant Name:
Contaminant Quantity:
Incident Cause: PIPE/HOSE LEAK
Incident Dt: 5/23/2002
Incident Reason: EQUIPMENT FAILURE
Incident Summary: PUBLIC WORKS CANADA: 4 X R22 RELEASES TO ATM
MOE Reported Dt: 7/31/2002
Environmental Impact: CONFIRMED
Nature of Impact: Air Pollution
Receiving Medium: AIR
SAC Action Class:
Sector Source Type:
Site Municipality: 20107

Site: FIRST FUEL
TANK TRUCK (CARGO) OTTAWA CITY ON

Database:
SPL

Ref NO: 31237
Contaminant Code:
Contaminant Name:
Contaminant Quantity:
Incident Cause: PIPE/HOSE LEAK
Incident Dt: 2/22/1990
Incident Reason: ERROR
Incident Summary: FIRST FUELS-5 L FURNACE OIL TO WATER PUDDLE.
MOE Reported Dt: 2/22/1990
Environmental Impact:
Nature of Impact:
Receiving Medium: LAND / WATER
SAC Action Class:
Sector Source Type:
Site Municipality: 20101

Site: TAGGART SERVICES
TRAILER IN YARD TRANSPORT TRUCK (CARGO) OTTAWA CITY ON

Database:
SPL

Ref NO: 21945
Contaminant Code:
Contaminant Name:
Contaminant Quantity:
Incident Cause: OTHER CONTAINER LEAK
Incident Dt: 7/13/1989
Incident Reason: UNKNOWN
Incident Summary: TAGGART SERVICES- 2L JUGSOF HYPOCHLORITE(JAVEX) SLON SPILLED IN TRAILER.
MOE Reported Dt: 7/13/1989
Environmental Impact:
Nature of Impact:
Receiving Medium: LAND
SAC Action Class:
Sector Source Type:
Site Municipality: 20101

Site: DEPT OF NATIONAL DEFENSE
AIRPORT (MILITARY RAMP) AIRCRAFT OTTAWA CITY ON

Database:
SPL

Ref NO: 8603
Contaminant Code:
Contaminant Name:
Contaminant Quantity:
Incident Cause: VALVE/FITTING LEAK OR FAILURE
Incident Dt: 8/25/1988
Incident Reason: EQUIPMENT FAILURE
Incident Summary: DEPT OF NAT'L DEFENSE - 150 L JET FUEL (A) TO AIRPORT RAMP.
MOE Reported Dt: 8/25/1988
Environmental Impact:
Nature of Impact:
Receiving Medium: LAND
SAC Action Class:
Sector Source Type:
Site Municipality: 20101

Site: DEPT OF NATIONAL DEFENSE
OTTAWA AIRPORT AIRCRAFT OTTAWA CITY ON

Database:
SPL

Ref NO: 226437
Contaminant Code:
Contaminant Name:
Contaminant Quantity:
Incident Cause: CONTAINER OVERFLOW
Incident Dt: 5/26/2002
Incident Reason: UNKNOWN
Incident Summary: DND: AIRCRAFT #15005 30 L JET A1 TO GRND CONTAINED AND CLEANED
MOE Reported Dt: 5/27/2002
Environmental Impact: POSSIBLE
Nature of Impact: Soil contamination
Receiving Medium: LAND
SAC Action Class:
Sector Source Type:
Site Municipality: 20107

Site: DEPARTMENT OF NATIONAL DEFENSE
ROCKCLIFFE SITE FUEL STORAGE TANK OTTAWA CITY ON

Database:
SPL

Ref NO: 176223
Contaminant Code:
Contaminant Name:
Contaminant Quantity:
Incident Cause: CONTAINER OVERFLOW
Incident Dt: 12/24/1999
Incident Reason: ERROR
Incident Summary: DND- TWO SEPARATE SPILLS OF DIESEL-5 TO 10 LITRES TO GROUND- NO ADVERSE EFF
MOE Reported Dt: 12/29/1999
Environmental Impact: NOT ANTICIPATED
Nature of Impact: Other
Receiving Medium: LAND
SAC Action Class:
Sector Source Type:
Site Municipality: 20101

Site: OTTAWA-CARLETON, R.M. OF
OTTAWA RIVER, FROM TRIBUTARY AT THE BOOTH ST. REGULATOR SANITARY SEWER SYSTEM OTTAWA
CITY ON

Database:
SPL

Ref NO: 168657

Contaminant Code:
Contaminant Name:
Contaminant Quantity:
Incident Cause: WASTEWATER DISCHARGE TO WATERCOURSE
Incident Dt: 6/3/1999
Incident Reason: EQUIPMENT FAILURE
Incident Summary: RMOC- COMBINED SEWER OVERFLOW TO OTTAWA R. FROM CLOSED REGULATOR.
MOE Reported Dt: 6/8/1999
Environmental Impact: POSSIBLE
Nature of Impact: Water course or lake
Receiving Medium: WATER
SAC Action Class:
Sector Source Type:
Site Municipality: 20101

Site: City of Ottawa
Booth Street Ottawa ON

Database:
SPL

Ref NO: 4201-9VWVK8
Contaminant Code: 27
Contaminant Name: COOLANT N.O.S.
Contaminant Quantity: 10 L
Incident Cause: Leak/Break
Incident Dt: 4/25/2015
Incident Reason: Unknown / N/A
Incident Summary: Coolant to road and some to catch basin.
MOE Reported Dt: 4/25/2015
Environmental Impact:
Nature of Impact: Land
Receiving Medium:
SAC Action Class: Land Spills
Sector Source Type:
Site Municipality: Ottawa

Site: OTTAWA-CARLETON, R.M. OF
BOOTH ST GATE SANITARY SEWER SYSTEM OTTAWA CITY ON

Database:
SPL

Ref NO: 153868
Contaminant Code:
Contaminant Name:
Contaminant Quantity:
Incident Cause: WASTEWATER DISCHARGE TO WATERCOURSE
Incident Dt: 3/28/1998
Incident Reason: STORM/FLOOD/WIND
Incident Summary: OTTAWA CARLETON R.M.- BYPASS OF RAW UNCHLORINATED SEWAGE,RAIN
MOE Reported Dt: 3/28/1998
Environmental Impact: POSSIBLE
Nature of Impact: Water course or lake
Receiving Medium: WATER
SAC Action Class:
Sector Source Type:
Site Municipality: 20101

Site: OTTAWA-CARLETON, R.M. OF
ON THE TRANSITWAY EASTBOUND AT BOOTH AND LEBRETON MOTOR VEHICLE (OPERATING FLUID)
OTTAWA CITY ON

Database:
SPL

Ref NO: 125046
Contaminant Code:
Contaminant Name:
Contaminant Quantity:
Incident Cause: OTHER CAUSE (N.O.S.)
Incident Dt: 4/17/1996

Incident Reason: UNKNOWN
Incident Summary: OC TRANSP0-40L TRANSMISSION FLUID TO ROADWAY.
MOE Reported Dt: 4/17/1996
Environmental Impact: NOT ANTICIPATED
Nature of Impact: Water course or lake
Receiving Medium: LAND
SAC Action Class:
Sector Source Type:
Site Municipality: 20101

Site: **Ottawa Hydro <UNOFFICIAL>**
ON BELL ST. E. OF WESTRIDGE DR. ACROSS FROM LOT 173 IN STITTSVILLE <UNOFFICIAL> Ottawa ON

Database:
SPL

Ref NO: 2302-63TUK4
Contaminant Code: 15
Contaminant Name: TRANSFORMER OIL (N.O.S.)
Contaminant Quantity: 150 L
Incident Cause: Cooling System Leak
Incident Dt: 8/13/2004
Incident Reason: Damage By Moving Equipment - Containers damaged by moving
Incident Summary: Ottawa Hydro - 150 L of oil to ground.
MOE Reported Dt: 8/13/2004
Environmental Impact:
Nature of Impact: Soil Contamination
Receiving Medium: Land
SAC Action Class:
Sector Source Type:
Site Municipality: Ottawa

Site: **Taggart Construction Limited**
Closest accessible street is the south end of Kelly Farm Dr. Ottawa ON

Database:
SPL

Ref NO: 7527-82RKD5
Contaminant Code: 99
Contaminant Name: SILT
Contaminant Quantity: 0 other - see incident description
Incident Cause: Discharge Or Bypass To A Watercourse
Incident Dt:
Incident Reason: Spill
Incident Summary: Taggart Construction: Silt spill to Findlay Creek.
MOE Reported Dt: 2/17/2010
Environmental Impact: Not Anticipated
Nature of Impact: Surface Water Pollution
Receiving Medium:
SAC Action Class: Watercourse Spills
Sector Source Type: Other
Site Municipality:

Site: **PUBLIC WORKS CANADA**
TILLEY BUILDING CONFEDERATION HEIGHTS OTTAWA CITY ON

Database:
SPL

Ref NO: 96173
Contaminant Code:
Contaminant Name:
Contaminant Quantity:
Incident Cause: PIPE/HOSE LEAK
Incident Dt: 2/9/1994
Incident Reason: GASKET/JOINT
Incident Summary: PUBLIC WORKS CANADA - 400L #2 OIL FROM LINE TO LAND & SUMP
MOE Reported Dt: 2/9/1994
Environmental Impact: POSSIBLE
Nature of Impact: Soil contamination
Receiving Medium: LAND

SAC Action Class:
Sector Source Type:
Site Municipality: 20101

Site: DEPARTMENT OF NATIONAL DEFENSE
DND UPLANDS AIR BASE, HANGERS # 17, 18 & 19. TRANSFORMER OTTAWA CITY ON

Database:
SPL

Ref NO: 152985
Contaminant Code:
Contaminant Name:
Contaminant Quantity:
Incident Cause: OTHER CONTAINER LEAK
Incident Dt: //
Incident Reason: ERROR
Incident Summary: DND- FURNACE OIL LEAK TO PARKING LOT AT OTTAWA UP-LAND AIR BASE, CLEANED UP
MOE Reported Dt: 3/4/1998
Environmental Impact: POSSIBLE
Nature of Impact: Water course or lake
Receiving Medium: LAND
SAC Action Class:
Sector Source Type:
Site Municipality: 20101

Site: Taggart Construction Limited
Findlay Creek Subdivision Ottawa ON

Database:
SPL

Ref NO: 4066-82SU3T
Contaminant Code: 43
Contaminant Name: SEDIMENT(SUSPENDED SOLIDS/ SAND/ SILT)
Contaminant Quantity: 90 min (duration)
Incident Cause: Discharge Or Bypass To A Watercourse
Incident Dt:
Incident Reason: Overstress/Pressure - Any form of overloading wherein the design strength of the container was exceeded
Incident Summary: Taggart Construction: sediment to Findlay Creek
MOE Reported Dt: 2/18/2010
Environmental Impact: Confirmed
Nature of Impact: Surface Water Pollution
Receiving Medium:
SAC Action Class: Environment Canada - Spills at Federal Facilities & Spills of National Interest
Sector Source Type:
Site Municipality:

Site: DEPARTMENT OF NATIONAL DEFENSE
CONNAUGHT RANGES & TRAINING CENTRE - NATIONAL DEFENSE SITE OTTAWA CITY ON

Database:
SPL

Ref NO: 237133
Contaminant Code:
Contaminant Name:
Contaminant Quantity:
Incident Cause: UNKNOWN
Incident Dt: 8/26/2002
Incident Reason: UNKNOWN
Incident Summary: CONNAUGHT RANGE:10 LITRES HYDRAULIC FLUID TO GRD, CONTAINED/CLEANING
MOE Reported Dt: 8/26/2002
Environmental Impact: POSSIBLE
Nature of Impact: Soil contamination
Receiving Medium: LAND
SAC Action Class:
Sector Source Type:
Site Municipality: 20107

Site: SNC Lavalin Profac Ottawa ON

Database:
SPL

Ref NO: 5272-7UEPGA
Contaminant Code:
Contaminant Name: REFRIGERANT GAS, R123.
Contaminant Quantity: 0 other - see incident description
Incident Cause: Discharge or Emission to Air
Incident Dt:
Incident Reason: Unknown - Reason not determined
Incident Summary: SNC Lavalin Profac: potential R123 to atm.
MOE Reported Dt: 7/29/2009
Environmental Impact: Not Anticipated
Nature of Impact: Air Pollution
Receiving Medium:
SAC Action Class: Air Spills - Gases and Vapours
Sector Source Type: Other
Site Municipality: Ottawa

Site: TRANSPORT TRUCK
HWY 16 MOTOR VEHICLE (OPERATING FLUID) OTTAWA CITY ON

Database:
SPL

Ref NO: 76308
Contaminant Code:
Contaminant Name:
Contaminant Quantity:
Incident Cause: OTHER CONTAINER LEAK
Incident Dt: 9/15/1992
Incident Reason: ERROR
Incident Summary: TRANSPORT TRUCK-450 L DIESEL FUEL TO HWY 16 CONTAINED,FD,PD,MTO.
MOE Reported Dt: 9/15/1992
Environmental Impact: POSSIBLE
Nature of Impact: Soil contamination
Receiving Medium: LAND
SAC Action Class:
Sector Source Type:
Site Municipality: 20101

Site: HEATING OIL TANK
FARM OFF HWY 16 PETROLEUM SECTOR _ONLY_ OTTAWA-CARLETON R.M. ON

Database:
SPL

Ref NO: 30436
Contaminant Code:
Contaminant Name:
Contaminant Quantity:
Incident Cause: ABOVE-GROUND TANK LEAK
Incident Dt: 1/31/1990
Incident Reason: CORROSION
Incident Summary: STOVE OIL TANK-900 L STOVE OIL TO GROUND.
MOE Reported Dt: 1/31/1990
Environmental Impact:
Nature of Impact:
Receiving Medium: LAND
SAC Action Class:
Sector Source Type:
Site Municipality: 20000

Site: NATIONAL DEFENCE
SHERLY'S BAY (PROPERTY) OFF CARLING AVE. FUEL STORAGE TANK OTTAWA CITY ON

Database:
SPL

Ref NO: 223921
Contaminant Code:
Contaminant Name:

Contaminant Quantity:
Incident Cause: UNDERGROUND TANK LEAK
Incident Dt: 4/11/2002
Incident Reason: UNKNOWN
Incident Summary: NATIONAL DEFENCE, LEAKING UST, INSTALLED PRE 1980 UNKNOW VOLUME TO GRND
MOE Reported Dt: 4/11/2002
Environmental Impact: POSSIBLE
Nature of Impact: Soil contamination
Receiving Medium: LAND
SAC Action Class:
Sector Source Type:
Site Municipality: 20107

Appendix: Database Descriptions

*Environmental Risk Information Services (ERIS) can search the following databases. The extent of historical information varies with each database and current information is determined by what is publicly available to ERIS at the time of update. **Note:** Databases denoted with " * " indicates that the database will no longer be updated. See the individual database description for more information.*

Abandoned Aggregate Inventory:

Provincial [AAGR](#)

The MAAP Program maintains a database of abandoned pits and quarries. Please note that the database is only referenced by lot and concession and city/town location. The database provides information regarding the location, type, size, land use, status and general comments.*

Government Publication Date: Sept 2002*

Aggregate Inventory:

Provincial [AGR](#)

The Ontario Ministry of Natural Resources maintains a database of all active pits and quarries. The database provides information regarding the registered owner/operator, location name, operation type, approval type, and maximum annual tonnage.

Government Publication Date: Up to Sep 2016

Abandoned Mine Information System:

Provincial [AMIS](#)

The Abandoned Mines Information System contains data on known abandoned and inactive mines located on both Crown and privately held lands. The information was provided by the Ministry of Northern Development and Mines (MNDM), with the following disclaimer: "the database provided has been compiled from various sources, and the Ministry of Northern Development and Mines makes no representation and takes no responsibility that such information is accurate, current or complete". Reported information includes official mine name, status, background information, mine start/end date, primary commodity, mine features, hazards and remediation.

Government Publication Date: 1800-Oct 2014

Anderson's Waste Disposal Sites:

Private [ANDR](#)

The information provided in this database was collected by examining various historical documents which aimed to characterize the likely position of former waste disposal sites from 1860 to present. The research initiative behind the creation of this database was to identify those sites that are missing from the Ontario MOE Waste Disposal Site Inventory, as well as to provide revisions and corrections to the positions and descriptions of sites currently listed in the MOE inventory. In addition to historic waste disposal facilities, the database also identifies certain auto wreckers and scrap yards that have been extrapolated from documentary sources. Please note that the data is not warranted to be complete, exhaustive or authoritative. The information was collected for research purposes only.

Government Publication Date: 1860s-Present

Automobile Wrecking & Supplies:

Private [AUWR](#)

This database provides an inventory of known locations that are involved in the scrap metal, automobile wrecking/recycling, and automobile parts & supplies industry. Information is provided on the company name, location and business type.

Government Publication Date: Oct 31, 2015

Borehole:

Provincial [BORE](#)

A borehole is the generalized term for any narrow shaft drilled in the ground, either vertically or horizontally. The information here includes geotechnical investigations or environmental site assessments, mineral exploration, or as a pilot hole for installing piers or underground utilities. Information is from many sources such as the Ministry of Transportation (MTO) boreholes from engineering reports and projects from the 1950 to 1990's in Southern Ontario. Boreholes from the Ontario Geological Survey (OGS) including The Urban Geology Analysis Information System (UGAIS) and the York Peel Durham Toronto (YPDT) database of the Conservation Authority Moraine Coalition. This database will include fields such as location, stratigraphy, depth, elevation, year drilled, etc. For all water well data or oil and gas well data for Ontario please refer to WWIS and OOGW.

Government Publication Date: 1875-Jul 2014

Certificates of Approval:

Provincial [CA](#)

This database contains the following types of approvals: Air & Noise, Industrial Sewage, Municipal & Private Sewage, Waste Management Systems and Renewable Energy Approvals. The MOE in Ontario states that any facility that releases emissions to the atmosphere, discharges contaminants to ground or surface water, provides potable water supplies, or stores, transports or disposes of waste, must have a Certificate of Approval before it can operate lawfully. Fields include approval number, business name, address, approval date, approval type and status. This database will no longer be updated, as CofA's have been replaced by either Environmental Activity and Sector Registry (EASR) or Environmental Compliance Approval (ECA). Please refer to those individual databases for any information after Oct.31, 2011.

Government Publication Date: 1985-Oct 30, 2011*

Commercial Fuel Oil Tanks:

Provincial **CFOT**

Since May 2002, Ontario developed a new act where it became mandatory for fuel oil tanks to be registered with Technical Standards & Safety Authority (TSSA). This data would include all commercial underground fuel oil tanks in Ontario with fields such as location, registration number, tank material, age of tank and tank size.

Government Publication Date: Aug 31, 2016

Chemical Register:

Private **CHEM**

This database includes information from both a one time study conducted in 1992 and private source and is a listing of facilities that manufacture or distribute chemicals. The production of these chemical substances may involve one or more chemical reactions and/or chemical separation processes (i.e. fractionation, solvent extraction, crystallization, etc.).

Government Publication Date: Oct 31, 2015

Inventory of Coal Gasification Plants and Coal Tar Sites:

Provincial **COAL**

This inventory includes both the "Inventory of Coal Gasification Plant Waste Sites in Ontario-April 1987" and the Inventory of Industrial Sites Producing or Using Coal Tar and Related Tars in Ontario-November 1988) collected by the MOE. It identifies industrial sites that produced and continue to produce or use coal tar and other related tars. Detailed information is available and includes: facility type, size, land use, information on adjoining properties, soil condition, site operators/occupants, site description, potential environmental impacts and historic maps available. This was a one-time inventory.*

Government Publication Date: Apr 1987 and Nov 1988*

Compliance and Convictions:

Provincial **CONV**

This database summarizes the fines and convictions handed down by the Ontario courts beginning in 1989. Companies and individuals named here have been found guilty of environmental offenses in Ontario courts of law.

Government Publication Date: 1989-Jul 2016

Certificates of Property Use:

Provincial **CPU**

This is a subset taken from Ontario's Environmental Registry (EBR) database. It will include all CPU's on the registry such as (EPA s. 168.6) - Certificate of Property Use.

Government Publication Date: 1994-Jul 2016

Drill Hole Database:

Provincial **DRL**

The Ontario Drill Hole Database contains information on more than 113,000 percussion, overburden, sonic and diamond drill holes from assessment files on record with the department of Mines and Minerals. Please note that limited data is available for southern Ontario, as it was the last area to be completed. The database was created when surveys submitted to the Ministry were converted in the Assessment File Research Image Database (AFRI) project. However, the degree of accuracy (coordinates) as to the exact location of drill holes is dependent upon the source document submitted to the MNDM. Levels of accuracy used to locate holes are: centering on the mining claim; a sketch of the mining claim; a 1:50,000 map; a detailed company map; or from submitted a "Report of Work".

Government Publication Date: 1886-Jun 2014

Environmental Activity and Sector Registry:

Provincial **EASR**

On October 31, 2011, a smarter, faster environmental approvals system came into effect in Ontario. The EASR allows businesses to register certain activities with the ministry, rather than apply for an approval. The registry is available for common systems and processes, to which preset rules of operation can be applied. The EASR is currently available for: heating systems, standby power systems and automotive refinishing. Businesses whose activities aren't subject to the EASR may apply for an ECA (Environmental Compliance Approval), Please see our ECA database.

Government Publication Date: Jul 31, 2016

Environmental Registry:

Provincial **EBR**

The Environmental Registry lists proposals, decisions and exceptions regarding policies, Acts, instruments, or regulations that could significantly affect the environment. Through the Registry, thirteen provincial ministries notify the public of upcoming proposals and invite their comments. For example, if a local business is requesting a permit, license, or certificate of approval to release substances into the air or water; these are notified on the registry. Data includes: Approval for discharge into the natural environment other than water (i.e. Air) - EPA s. 9, Approval for sewage works - OWRA s. 53(1), and EPA s. 27 - Approval for a waste disposal site. For information regarding Permit to Take Water (PTTW), Certificate of Property Use (CPU) and (ORD) Orders please refer to those individual databases.

Government Publication Date: 1994-Jul 2016

Environmental Compliance Approval:

Provincial **ECA**

On October 31, 2011, a smarter, faster environmental approvals system came into effect in Ontario. In the past, a business had to apply for multiple approvals (known as certificates of approval) for individual processes and pieces of equipment. Today, a business either registers itself, or applies for a single approval, depending on the types of activities it conducts. Businesses whose activities aren't subject to the EASR may apply for an ECA. A single ECA addresses all of a business's emissions, discharges and wastes. Separate approvals for air, noise and waste are no longer required. This database will also include Renewable Energy Approvals. For certificates of approval prior to Nov 1st, 2011, please refer to the CA database. For all Waste Disposal Sites please refer to the WDS database.

Government Publication Date: Jul 31, 2016

Environmental Effects Monitoring:

Federal

EEM

The Environmental Effects Monitoring program assesses the effects of effluent from industrial or other sources on fish, fish habitat and human usage of fisheries resources. Since 1992, pulp and paper mills have been required to conduct EEM studies under the Pulp and Paper Effluent Regulations. This database provides information on the mill name, geographical location and sub-lethal toxicity data.

Government Publication Date: 1992-2007*

ERIS Historical Searches:

Private

EHS

ERIS has compiled a database of all environmental risk reports completed since March 1999. Available fields for this database include: site location, date of report, type of report, and search radius. As per all other databases, the ERIS database can be referenced on both the map and "Statistical Profile" page.

Government Publication Date: 1999-Aug 2016

Environmental Issues Inventory System:

Federal

EIIS

The Environmental Issues Inventory System was developed through the implementation of the Environmental Issues and Remediation Plan. This plan was established to determine the location and severity of contaminated sites on inhabited First Nation reserves, and where necessary, to remediate those that posed a risk to health and safety; and to prevent future environmental problems. The EIIS provides information on the reserve under investigation, inventory number, name of site, environmental issue, site action (Remediation, Site Assessment), and date investigation completed.

Government Publication Date: 1992-2001*

Emergency Management Historical Event:

Provincial

EMHE

The Emergency Management Historical Event data class will store the locations of historical occurrences of emergency events. Events captured will include those assigned to the Ministry of Natural Resources by Order-In-Council (OIC) under the Emergency Management and Civil Protection Act as well as events where MNR provided requested emergency response assistance. Many of these events will have involved community evacuations, significant structural loss, and/or involvement of MNR emergency response staff. These events fall into one of ten (10) type categories: Dam Failure; Drought / Low Water; Erosion; Flood; Forest Fire; Soil and Bedrock Instability; Petroleum Resource Center Event, EMO Requested Assistance, Continuity of Operations Event, Other Requested Assistance.

Government Publication Date: May 31, 2014

List of TSSA Expired Facilities:

Provincial

EXP

This is a list of all expired facilities that fall under the TSSA (TSSA Act & Safety Regulations), including the six regulations that exist under the Fuels Safety Division. It will include facilities such as private fuel outlets, bulk plants, fuel oil tanks, gasoline stations, marinas, propane filling stations, liquid fuel tanks, piping systems, etc. These tanks have been removed and automatically fall under the expired facilities inventory held by TSSA.

Government Publication Date: Aug 31, 2016

Federal Convictions:

Federal

FCON

Environment Canada maintains a database referred to as the "Environmental Registry" that details prosecutions under the Canadian Environmental Protection Act (CEPA) and the Fisheries Act (FA). Information is provided on the company name, location, charge date, offence and penalty.

Government Publication Date: 1988-Jun 2007*

Contaminated Sites on Federal Land:

Federal

FCS

The Federal Contaminated Sites Inventory includes information on known federal contaminated sites under the custodianship of departments, agencies and consolidated Crown corporations as well as those that are being or have been investigated to determine whether they have contamination arising from past use that could pose a risk to human health or the environment. The inventory also includes non-federal contaminated sites for which the Government of Canada has accepted some or all financial responsibility. It does not include sites where contamination has been caused by, and which are under the control of, enterprise Crown corporations, private individuals, firms or other levels of government.

Government Publication Date: June 2000-Oct 2015

Fisheries & Oceans Fuel Tanks:

Federal

FOFT

Fisheries & Oceans Canada maintains an inventory of aboveground & underground fuel storage tanks located on Fisheries & Oceans property or controlled by DFO. Our inventory provides information on the site name, location, tank owner, tank operator, facility type, storage tank location, tank contents & capacity, and date of tank installation.

Government Publication Date: 1964-Sept 2003

Fuel Storage Tank:

Provincial

FST

The Technical Standards & Safety Authority (TSSA), under the Technical Standards & Safety Act of 2000 maintains a database of registered private and retail fuel storage tanks in Ontario with fields such as location, tank status, license date, tank type, tank capacity, fuel type, installation year and facility type.

Government Publication Date: Aug 31, 2016

Fuel Storage Tank - Historic:

Provincial

FSTH

The Fuels Safety Branch of the Ontario Ministry of Consumer and Commercial Relations maintained a database of all registered private fuel storage tanks. Public records of private fuel storage tanks are only available since the registration became effective in September 1989. This information is now collected by the Technical Standards and Safety Authority.

Government Publication Date: Pre-Jan 2010*

Ontario Regulation 347 Waste Generators Summary:

Provincial

GEN

Regulation 347 of the Ontario EPA defines a waste generation site as any site, equipment and/or operation involved in the production, collection, handling and/or storage of regulated wastes. A generator of regulated waste is required to register the waste generation site and each waste produced, collected, handled, or stored at the site. This database contains the registration number, company name and address of registered generators including the types of hazardous wastes generated. It includes data on waste generating facilities such as: drycleaners, waste treatment and disposal facilities, machine shops, electric power distribution etc. This information is a summary of all years from 1986 including the most currently available data. Some records may contain, within the company name, the phrase "See & Use..." followed by a series of letters and numbers. This occurs when one company is amalgamated with or taken over by another registered company. The number listed as "See & Use", refers to the new ownership and the other identification number refers to the original ownership. This phrase serves as a link between the 2 companies until operations have been fully transferred.

Government Publication Date: 1986-Sep 2016

Greenhouse Gas Emissions from Large Facilities:

Federal

GHG

List of greenhouse gas emissions from large facilities made available by Environment Canada. Greenhouse gas emissions in kilotonnes of carbon dioxide equivalents (kt CO2 eq).

Government Publication Date: 2013 - Dec 2014

TSSA Historic Incidents:

Provincial

HINC

This database will cover all incidences recorded by TSSA with their older system, before they moved to their new management system. TSSA's Fuels Safety Program administers the Technical Standards & Safety Act 2000, providing fuel-related safety services associated with the safe transportation, storage, handling and use of fuels such as gasoline, diesel, propane, natural gas and hydrogen. Under this Act, TSSA regulates fuel suppliers, storage facilities, transport trucks, pipelines, contractors and equipment or appliances that use fuels. The TSSA works to protect the public, the environment and property from fuel-related hazards such as spills, fires and explosions. This database will include spills and leaks from pipelines, diesel, fuel oil, gasoline, natural gas, propane and hydrogen recorded by the TSSA.

Government Publication Date: 2006-June 2009*

Indian & Northern Affairs Fuel Tanks:

Federal

IAFT

The Department of Indian & Northern Affairs Canada (INAC) maintains an inventory of aboveground & underground fuel storage tanks located on both federal and crown land. Our inventory provides information on the reserve name, location, facility type, site/facility name, tank type, material & ID number, tank contents & capacity, and date of tank installation.

Government Publication Date: 1950-Aug 2003*

TSSA Incidents:

Provincial

INC

TSSA's Fuels Safety Program administers the Technical Standards & Safety Act 2000, providing fuel-related safety services associated with the safe transportation, storage, handling and use of fuels such as gasoline, diesel, propane, natural gas and hydrogen. Under this Act, TSSA regulates fuel suppliers, storage facilities, transport trucks, pipelines, contractors and equipment or appliances that use fuels. Includes incidents from fuel-related hazards such as spills, fires and explosions. This database will include spills and leaks from diesel, fuel oil, gasoline, natural gas, propane and hydrogen recorded by the TSSA.

Government Publication Date: Aug 31, 2016

Landfill Inventory Management Ontario:

Provincial

LIMO

The Landfill Inventory Management Ontario (LIMO) database is updated every year, as the ministry compiles new and updated information. The inventory will include small and large landfills. Additionally, each year the ministry will request operators of the larger landfills complete a landfill data collection form that will be used to update LIMO and will include the following information from the previous operating year. This will include additional information such as estimated amount of total waste received, landfill capacity, estimated total remaining landfill capacity, fill rates, engineering designs, reporting and monitoring details, size of location, service area, approved waste types, leachate of site treatment, contaminant attenuation zone and more. The small landfills will include information such as site owner, site location and certificate of approval # and status.

Government Publication Date: Dec 31, 2013

Canadian Mine Locations:

Private

MINE

This information is collected from the Canadian & American Mines Handbook. The Mines database is a national database that provides over 290 listings on mines (listed as public companies) dealing primarily with precious metals and hard rocks. Listed are mines that are currently in operation, closed, suspended, or are still being developed (advanced projects). Their locations are provided as geographic coordinates (x, y and/or longitude, latitude). As of 2002, data pertaining to Canadian smelters and refineries has been appended to this database.

Government Publication Date: 1998-2009*

Mineral Occurrences:

Provincial

MNR

In the early 70's, the Ministry of Northern Development and Mines created an inventory of approximately 19,000 mineral occurrences in Ontario, in regard to metallic and industrial minerals, as well as some information on building stones and aggregate deposits. Please note that the "Horizontal Positional Accuracy" is approximately +/- 200 m. Many reference elements for each record were derived from field sketches using pace or chain/tape measurements against claim posts or topographic features in the area. The primary limiting factor for the level of positional accuracy is the scale of the source material. The testing of horizontal accuracy of the source materials was accomplished by comparing the plan metric (X and Y) coordinates of that point with the coordinates of the same point as defined from a source of higher accuracy.

Government Publication Date: 1846-Mar 2014

National Analysis of Trends in Emergencies System (NATES):

Federal

NATE

In 1974 Environment Canada established the National Analysis of Trends in Emergencies System (NATES) database, for the voluntary reporting of significant spill incidents. The data was to be used to assist in directing the work of the emergencies program. NATES ran from 1974 to 1994. Extensive information is available within this database including company names, place where the spill occurred, date of spill, cause, reason and source of spill, damage incurred, and amount, concentration, and volume of materials released.

Government Publication Date: 1974-1994*

Non-Compliance Reports:

Provincial

NCPL

The Ministry of the Environment provides information about non-compliant discharges of contaminants to air and water that exceed legal allowable limits, from regulated industrial and municipal facilities. A reported non-compliance failure may be in regard to a Control Order, Certificate of Approval, Sectoral Regulation or specific regulation/act.

Government Publication Date: Dec 31, 2014

National Defense & Canadian Forces Fuel Tanks:

Federal

NDFT

The Department of National Defense and the Canadian Forces maintains an inventory of all aboveground & underground fuel storage tanks located on DND lands. Our inventory provides information on the base name, location, tank type & capacity, tank contents, tank class, date of tank installation, date tank last used, and status of tank as of May 2001. This database will no longer be updated due to the new National Security protocols which have prohibited any release of this database.

Government Publication Date: Up to May 2001*

National Defense & Canadian Forces Spills:

Federal

NDSP

The Department of National Defense and the Canadian Forces maintains an inventory of spills to land and water. All spill sites have been classified under the "Transportation of Dangerous Goods Act - 1992". Our inventory provides information on the facility name, location, spill ID #, spill date, type of spill, as well as the quantity of substance spilled & recovered.

Government Publication Date: Mar 1999-Aug 2010

National Defence & Canadian Forces Waste Disposal Sites:

Federal

NDWD

The Department of National Defence and the Canadian Forces maintains an inventory of waste disposal sites located on DND lands. Where available, our inventory provides information on the base name, location, type of waste received, area of site, depth of site, year site opened/closed and status.

Government Publication Date: 2001-Apr 2007*

National Energy Board Wells:

Federal

NEBW

The NEBW database contains information on onshore & offshore oil and gas wells that are outside provincial jurisdiction(s) and are thereby regulated by the National Energy Board. Data is provided regarding the operator, well name, well ID No./UWI, status, classification, well depth, spud and release date.

Government Publication Date: 1920-Feb 2003*

National Environmental Emergencies System (NEES):

Federal

NEES

In 2000, the Emergencies program implemented NEES, a reporting system for spills of hazardous substances. For the most part, this system only captured data from the Atlantic Provinces, some from Quebec and Ontario and a portion from British Columbia. Data for Alberta, Saskatchewan, Manitoba and the Territories was not captured. However, NEES is also a repository for previous Environment Canada spill datasets. NEES is composed of the historic datasets ' or Trends ' which dates from approximately 1974 to present. NEES Trends is a compilation of historic databases, which were merged and includes data from NATES (National Analysis of Trends in Emergencies System), ARTS (Atlantic Regional Trends System), and NEES. In 2001, the Emergencies Program determined that variations in reporting regimes and requirements between federal and provincial agencies made national spill reporting and trend analysis difficult to achieve. As a consequence, the department has focused efforts on capturing data on spills of substances which fall under its legislative authority only (CEPA and FA). As such, the NEES database will be decommissioned in December 2004.

Government Publication Date: 1974-2003*

National PCB Inventory:

Federal

[NPCB](#)

Environment Canada's National PCB inventory includes information on in-use PCB containing equipment in Canada including federal, provincial and private facilities. Federal out-of-service PCB containing equipment and PCB waste owned by the federal government or by federally regulated industries such as airlines, railway companies, broadcasting companies, telephone and telecommunications companies, pipeline companies, etc. are also listed. Although it is not Environment Canada's mandate to collect data on non-federal PCB waste, the National PCB inventory includes some information on provincial and private PCB waste and storage sites. Some addresses provided may be Head Office addresses and are not necessarily the location of where the waste is being used or stored.

Government Publication Date: 1988-2008*

National Pollutant Release Inventory:

Federal

[NPRI](#)

Environment Canada has defined the National Pollutant Release Inventory ("NPRI") as a federal government initiative designed to collect comprehensive national data regarding releases to air, water, or land, and waste transfers for recycling for more than 300 listed substances.

Government Publication Date: Dec 31, 2014

Oil and Gas Wells:

Private

[OGW](#)

The Nickle's Energy Group (publisher of the Daily Oil Bulletin) collects information on drilling activity including operator and well statistics. The well information database includes name, location, class, status and depth. The main Nickle's database is updated on a daily basis, however, this database is updated on a monthly basis. More information is available at www.nickles.com.

Government Publication Date: 1988-Jun 2016

Ontario Oil and Gas Wells:

Provincial

[OOGW](#)

In 1998, the MNR handed over to the Ontario Oil, Gas and Salt Resources Corporation, the responsibility of maintaining a database of oil and gas wells drilled in Ontario. The OGSR Library has over 20,000+ wells in their database. Information available for all wells in the ERIS database include well owner/operator, location, permit issue date, and well cap date, license No., status, depth and the primary target (rock unit) of the well being drilled. All geology/stratigraphy table information, plus all water table information is also provide for each well record.

Government Publication Date: 1800-Aug 2015

Inventory of PCB Storage Sites:

Provincial

[OPCB](#)

The Ontario Ministry of Environment, Waste Management Branch, maintains an inventory of PCB storage sites within the province. Ontario Regulation 11/82 (Waste Management - PCB) and Regulation 347 (Generator Waste Management) under the Ontario EPA requires the registration of inactive PCB storage equipment and/or disposal sites of PCB waste with the Ontario Ministry of Environment. This database contains information on: 1) waste quantities; 2) major and minor sites storing liquid or solid waste; and 3) a waste storage inventory.

Government Publication Date: 1987-Oct 2004; 2012-Dec 2013

Orders:

Provincial

[ORD](#)

This is a subset taken from Ontario's Environmental Registry (EBR) database. It will include all Orders on the registry such as (EPA s. 17) - Order for remedial work, (EPA s. 18) - Order for preventative measures, (EPA s. 43) - Order for removal of waste and restoration of site, (EPA s. 44) - Order for conformity with Act for waste disposal sites, (EPA s. 136) - Order for performance of environmental measures.

Government Publication Date: 1994-Jul 2016

Canadian Pulp and Paper:

Private

[PAP](#)

This information is part of the Pulp and Paper Canada Directory. The Directory provides a comprehensive listing of the locations of pulp and paper mills and the products that they produce.

Government Publication Date: 1999, 2002, 2004, 2005, 2009

Parks Canada Fuel Storage Tanks:

Federal

[PCFT](#)

Canadian Heritage maintains an inventory of known fuel storage tanks operated by Parks Canada, in both National Parks and at National Historic Sites. The database details information on site name, location, tank install/removal date, capacity, fuel type, facility type, tank design and owner/operator.

Government Publication Date: 1920-Jan 2005*

Pesticide Register:

Provincial

[PES](#)

The Ontario Ministry of Environment maintains a database of all manufacturers and vendors of registered pesticides.

Government Publication Date: 1988-Jun 2013

TSSA Pipeline Incidents:

Provincial

[PINC](#)

TSSA's Fuels Safety Program administers the Technical Standards & Safety Act 2000, providing fuel-related safety services associated with the safe transportation, storage, handling and use of fuels such as gasoline, diesel, propane, natural gas and hydrogen. Under this Act, TSSA regulates fuel suppliers, storage facilities, transport trucks, pipelines, contractors and equipment or appliances that use fuels. This database will include spills, strike and leaks from recorded by the TSSA.

Government Publication Date: Aug 31, 2016

Private and Retail Fuel Storage Tanks:

Provincial PRT

The Fuels Safety Branch of the Ontario Ministry of Consumer and Commercial Relations maintained a database of all registered private fuel storage tanks and licensed retail fuel outlets. This database includes an inventory of locations that have gasoline, oil, waste oil, natural gas and/or propane storage tanks on their property. The MCCR no longer collects this information. This information is now collected by the Technical Standards and Safety Authority (TSSA).

Government Publication Date: 1989-1996*

Permit to Take Water:

Provincial PTTW

This is a subset taken from Ontario's Environmental Registry (EBR) database. It will include all PTTW's on the registry such as OWRA s. 34 - Permit to take water.

Government Publication Date: 1994-Jul 2016

Ontario Regulation 347 Waste Receivers Summary:

Provincial REC

Part V of the Ontario Environmental Protection Act ("EPA") regulates the disposal of regulated waste through an operating waste management system or a waste disposal site operated or used pursuant to the terms and conditions of a Certificate of Approval or a Provisional Certificate of Approval. Regulation 347 of the Ontario EPA defines a waste receiving site as any site or facility to which waste is transferred by a waste carrier. A receiver of regulated waste is required to register the waste receiving facility. This database represents registered receivers of regulated wastes, identified by registration number, company name and address, and includes receivers of waste such as: landfills, incinerators, transfer stations, PCB storage sites, sludge farms and water pollution control plants. This information is a summary of all years from 1986 including the most currently available data.

Government Publication Date: 1986-2013

Record of Site Condition:

Provincial RSC

The Record of Site Condition (RSC) is part of the Ministry of the Environment's Brownfields Environmental Site Registry. Protection from environmental cleanup orders for property owners is contingent upon documentation known as a record of site condition (RSC) being filed in the Environmental Site Registry. In order to file an RSC, the property must have been properly assessed and shown to meet the soil, sediment and groundwater standards appropriate for the use (such as residential) proposed to take place on the property. The Record of Site Condition Regulation (O. Reg. 153/04) details requirements related to site assessment and clean up.

RSCs filed after July 1, 2011 will also be included as part of the new (O.Reg. 511/09).

Government Publication Date: 1997-Sept 2001, Oct 2004-Jan 2016

Retail Fuel Storage Tanks:

Private RST

This database includes an inventory of retail fuel outlet locations (including marinas) that have on their property gasoline, oil, waste oil, natural gas and / or propane storage tanks.

Government Publication Date: Oct 31, 2015

Scott's Manufacturing Directory:

Private SCT

Scott's Directories is a data bank containing information on over 200,000 manufacturers across Canada. Even though Scott's listings are voluntary, it is the most comprehensive database of Canadian manufacturers available. Information concerning a company's address, plant size, and main products are included in this database.

Government Publication Date: 1992-Mar 2011*

Ontario Spills:

Provincial SPL

This database identifies information such as location (approximate), type and quantity of contaminant, date of spill, environmental impact, cause, nature of impact, etc. Information from 1988-2002 was part of the ORIS (Occurrence Reporting Information System). The SAC (Spills Action Centre) handles all spills reported in Ontario. Regulations for spills in Ontario are part of the MOE's Environmental Protection Act, Part X.

Government Publication Date: 1988-Jan 2016

Wastewater Discharger Registration Database:

Provincial SRDS

Information under this heading is combination of the following 2 programs. The Municipal/Industrial Strategy for Abatement (MISA) division of the Ontario Ministry of Environment maintained a database of all direct dischargers of toxic pollutants within nine sectors including: Electric Power Generation; Mining; Petroleum Refining; Organic Chemicals; Inorganic Chemicals; Pulp & Paper; Metal Casting; Iron & Steel; and Quarries. All sampling information is now collected and stored within the Sample Result Data Store (SRDS).

Government Publication Date: 1990-2014

Anderson's Storage Tanks:

Private TANK

The information provided in this database was collected by examining various historical documents, which identified the location of former storage tanks, containing substances such as fuel, water, gas, oil, and other various types of miscellaneous products. Information is available in regard to business operating at tank site, tank location, permit year, permit & installation type, no. of tanks installed & configuration and tank capacity. Data contained within this database pertains only to the city of Toronto and is not warranted to be complete, exhaustive or authoritative. The information was collected for research purposes only.

Government Publication Date: 1915-1953*

Transport Canada Fuel Storage Tanks:

Federal

TCFT

List of fuel storage tanks currently or previously owned or operated by Transport Canada. This inventory also includes tanks on The Pickering Lands, which refers to 7,530 hectares (18,600 acres) of land in Pickering, Markham, and Uxbridge owned by the Government of Canada since 1972; properties on this land has been leased by the government since 1975, and falls under the Site Management Policy of Transport Canada, but is administered by Public Works and Government Services Canada. This inventory provides information on the site name, location, tank age, capacity and fuel type.

Government Publication Date: 1970-Mar 2007

TSSA Variances for Abandonment of Underground Storage Tanks:

Provincial

VAR

The TSSA, under the Liquid Fuels Handling Code and the Fuel Oil Code, all underground storage tanks must be removed within two years of disuse. If removal of a tank is not feasible, you may apply to seek a variance from this code requirement. This is a list of all variances granted for abandoned tanks.

Government Publication Date: Aug 31, 2016

Waste Disposal Sites - MOE CA Inventory:

Provincial

WDS

The Ontario Ministry of Environment, Waste Management Branch, maintains an inventory of known open (active or inactive) and closed disposal sites in the Province of Ontario. Active sites maintain a Certificate of Approval, are approved to receive and are receiving waste. Inactive sites maintain Certificate(s) of Approval but are not receiving waste. Closed sites are not receiving waste. The data contained within this database was compiled from the MOE's Certificate of Approval database. Locations of these sites may be cross-referenced to the Anderson database described under ERIS's Private Source Database section, by the CA number. All new Environmental Compliance Approvals handed out after Oct 31, 2011 for Waste Disposal Sites will still be found in this database.

Government Publication Date: Jul 31, 2016

Waste Disposal Sites - MOE 1991 Historical Approval Inventory:

Provincial

WDSH

In June 1991, the Ontario Ministry of Environment, Waste Management Branch, published the "June 1991 Waste Disposal Site Inventory", of all known active and closed waste disposal sites as of October 30st, 1990. For each "active" site as of October 31st 1990, information is provided on site location, site/CA number, waste type, site status and site classification. For each "closed" site as of October 31st 1990, information is provided on site location, site/CA number, closure date and site classification. Locations of these sites may be cross-referenced to the Anderson database described under ERIS's Private Source Database section, by the CA number.

Government Publication Date: Up to Oct 1990*

Water Well Information System:

Provincial

WWIS

This database describes locations and characteristics of water wells found within Ontario in accordance with Regulation 903. It includes such information as coordinates, construction date, well depth, primary and secondary use, pump rate, static water level, well status, etc. Also included are detailed stratigraphy information, approximate depth to bedrock and the approximate depth to the water table.

Government Publication Date: Jun 30, 2016

Definitions

Database Descriptions: This section provides a detailed explanation for each database including: source, information available, time coverage, and acronyms used. They are listed in alphabetic order.

Detail Report: This is the section of the report which provides the most detail for each individual record. Records are summarized by location, starting with the project property followed by records in closest proximity.

Distance: The distance value is the distance between plotted points, not necessarily the distance between the sites' boundaries. All values are an approximation.

Direction: The direction value is the compass direction of the site in respect to the project property and/or center point of the report.

Elevation: The elevation value is taken from the location at which the records for the site address have been plotted. All values are an approximation. Source: Google Elevation API.

Executive Summary: This portion of the report is divided into 3 sections:

'Report Summary'- Displays a chart indicating how many records fall on the project property and, within the report search radii.

'Site Report Summary'-Project Property'- This section lists all the records which fall on the project property. For more details, see the 'Detail Report' section.

'Site Report Summary-Surrounding Properties'- This section summarizes all records on adjacent properties, listing them in order of proximity from the project property. For more details, see the 'Detail Report' section.

Map Key: The map key number is assigned according to closest proximity from the project property. Map Key numbers always start at #1. The project property will always have a map key of '1' if records are available. If there is a number in brackets beside the main number, this will indicate the number of records on that specific property. If there is no number in brackets, there is only one record for that property.

The symbol and colour used indicates 'elevation': the red inverted triangle will dictate 'ERIS Sites with Lower Elevation', the yellow triangle will dictate 'ERIS Sites with Higher Elevation' and the orange square will dictate 'ERIS Sites with Same Elevation.'

Unplottables: These are records that could not be mapped due to various reasons, including limited geographic information. These records may or may not be in your study area, and are included as reference.

Mandy Witteman

From: Public Information Services <publicinformationsservices@tssa.org>
Sent: December-12-19 3:47 PM
To: Mandy Witteman
Subject: RE: Search records request (PE4809)

Thank you for your inquiry.

We have no record in our database of any fuel storage tanks at the subject address (addresses).

For a further search in our fuels archives please complete our release of public information form found at <https://www.tssa.org/en/about-tssa/release-of-public-information.aspx?mid=392> and email the completed form to publicinformationsservices@tssa.org or through mail along with a fee of \$56.50 (including HST) per location. The fee is payable with credit card (Visa or MasterCard) or with a Cheque made payable to TSSA.

Although TSSA believes the information provided pursuant to your request is accurate, please note that TSSA does not warrant this information in any way whatsoever.

Thank you and have a great day,

Roxana



Public Information Agent

Facilities and Business Services
345 Carlingview Drive
Toronto, Ontario M9W 6N9

Tel: +1-416-734-6222 | Fax: +1-416-734-3568 | E-Mail: publicinformationsservices@tssa.org

www.tssa.org



From: Mandy Witteman <MWitteman@Patersongroup.ca>
Sent: December 12, 2019 11:25 AM
To: Public Information Services <publicinformationsservices@tssa.org>
Subject: Search records request (PE4809)

Good morning,

Could you please complete a search of your records for **underground/aboveground storage tanks, historical spills or other incidents/infractions** for the following addresses in **Ottawa, ON:**

Carling Ave: 289, 299, 265, 280, 270, 286, 284,
Cambridge St: 540, 557,
Clemow Ave: 350

Thank you

Cheers,

Mandy Witteman, B. Eng., M.A.Sc.

patersongroup
solution oriented engineering
over 60 years servicing our clients

154 Colonnade Road South
Ottawa, Ontario, K2E 7J5
Tel: (613) 226-7381 Ext. 339
Cell: (403) 921-1157

This electronic message and any attached documents are intended only for the named recipients. This communication from the Technical Standards and Safety Authority may contain information that is privileged, confidential or otherwise protected from disclosure and it must not be disclosed, copied, forwarded or distributed without authorization. If you have received this message in error, please notify the sender immediately and delete the original message.