



LYON STREET

PROPOSED ROADWAY MODIFICATIONS

WEST MEMORIAL BUILDING
344 WELLINGTON

MORGUARD BUILDING

WELLINGTON STREET

SPARKS STREET

QUEEN STREET

BAY STREET


LEGEND:



EXISTING TRAFFIC CONTROL DEVICES



AREA OF PROPOSED ROADWAY MODIFICATION



APPROVED
By Sabe Savari on 12:02 pm, June 24, 2020

KEY PLAN

SPARKS STREET
AND BAY STREET

Design Review and Implementation

Approved By:

Drawing No.:

Completed By:

MORRISON HERSHFIELD

DRI-19-001A

Scale:

N.T.S.

Date:

JAN.
2020



PLANNING AND GROWTH
MANAGEMENT

D07-12-19-0162

#18081



LYON STREET

PROPOSED PAVEMENT MARKINGS

PROPOSED CONCRETE SIDEWALK
PROPOSED 3.2m BUS LAY-BY

PROPOSED 3.0m THROUGH LANE
PROPOSED 2.5m PARKING LANE

WEST MEMORIAL BUILDING
344 WELLINGTON

PROPOSED 3.0m THROUGH LANE

WELLINGTON STREET

SPARKS STREET

MORGUARD BUILDING

QUEEN STREET

PROPOSED PAVEMENT MARKINGS

BAY STREET

LEGEND:




EXISTING TRAFFIC CONTROL DEVICES



PROPOSED ROADWAY MODIFICATION



PROPOSED CONCRETE SIDEWALK



SAIDE SAYAH
MANAGER, CENTRAL BRANCH
PLANNING, INFRASTRUCTURE & ECONOMIC
DEVELOPMENT DEPARTMENT, CITY OF OTTAWA

APPROVED
By: Saide Sayah On: 12/22/20 Jan 24, 2020



PLANNING AND GROWTH
MANAGEMENT

PROPOSED ROAD
MODIFICATIONS

SPARKS STREET

BETWEEN BAY STREET AND LYON STREET

Design Review and Implementation

Approved By:

Drawing No.:

Completed By:

MORRISON HERSHFELD

DRI-19-001B

Scale:

N.T.S.

Date:

JAN.
2020

D07-12-19-0162

#18081



LYON STREET

WELLINGTON STREET

WEST MEMORIAL BUILDING
344 WELLINGTON

SPARKS STREET

MORGUARD BUILDING

QUEEN STREET

PROPOSED 1.8m
CYCLE TRACK
PROPOSED
CONCRETE SIDEWALK

PROPOSED
DEPRESSED CURB

RELOCATE
TRAFFIC SIGNAL

PROPOSED 3.3m
THROUGH LANE



BAY STREET

DESIGN LINEWORK FROM BAY
STREET CYCLING FACILITY
PROJECT

PROPOSED PAVEMENT
MARKINGS
PROPOSED 3.0m
THROUGH LANE

PROPOSED CURB-LINE FROM
CP000228 - BAY STREET CYCLING
FACILITY (BY OTHERS)

PROPOSED CYCLE
TRACK RAMP

LEGEND:




EXISTING TRAFFIC
CONTROL DEVICES



PROPOSED
ROADWAY MODIFICATION



PROPOSED CONCRETE
SIDEWALK



APPROVED
By: *[Signature]* Date: *[Date]*



PLANNING AND GROWTH
MANAGEMENT

PROPOSED ROAD
MODIFICATIONS

BAY STREET

BETWEEN WELLINGTON STREET
AND SPARKS STREET

Design Review and Implementation

Approved By:

Drawing No.:

Completed By:

MORRISON HERSHFELD

DRI-19-001C

Scale:

N.T.S.

Date:

JAN.
2020

D07-12-19-0162

#18081