

Contractor shall check all dimensions on the work and report any discrepancy to the Landscape Architect before proceeding. All drawings and specifications are the property of the Landscape Architect and must be returned at the completion of the work. This drawing is not to be used for construction until signed by the Landscape Architect.



LEGEND

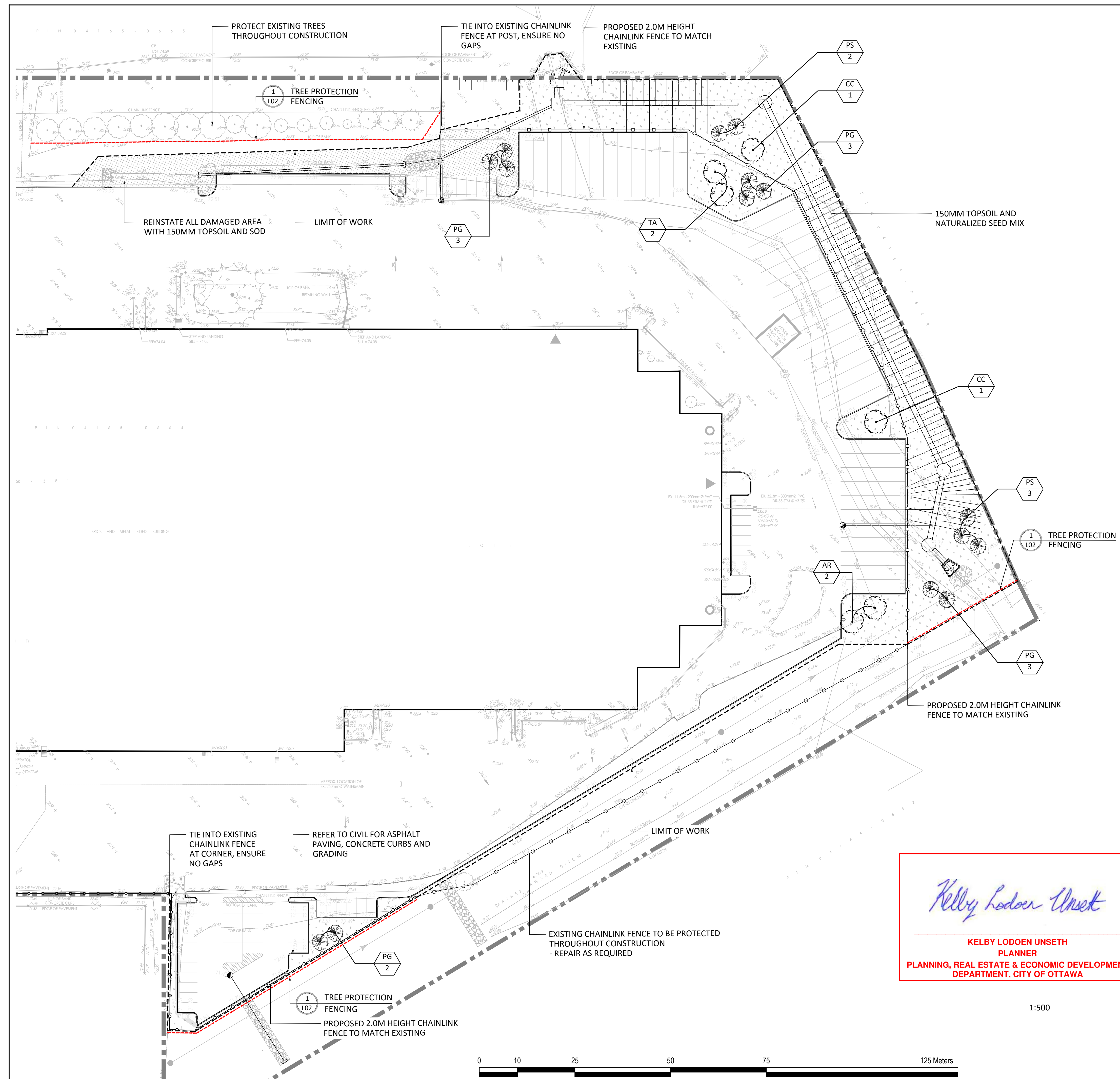
PROPERTY LINE
LIMIT OF WORK

FENCING
EXISTING CHAIN LINK FENCE
PROPOSED CHAINLINK FENCE
TREE PRESERVATION FENCE

PLANTING
DECIDUOUS TREE
CONIFEROUS TREE
NATURALIZED SEED MIX

PLANTING KEY
TREE SPECIES
QUANTITY

DETAIL KEY
DETAIL NO.
SHEET NO.



- GENERAL NOTES:**
- ALL DIMENSIONS IN MILLIMETERS UNLESS SPECIFIED OTHERWISE. DO NOT SCALE DRAWING. ALL DRAWINGS TO BE READ IN CONJUNCTION WITH WRITTEN SPECIFICATIONS.
 - THIS DRAWING MAY NOT BE USED FOR CONSTRUCTION UNTIL SIGNED BY THE LANDSCAPE ARCHITECT. IT IS THE RESPONSIBILITY OF THE CONTRACTOR TO:
 - CHECK AND VERIFY ALL DIMENSIONS ON SITE
 - REPORT ALL ERRORS AND/OR OMISSIONS TO THE CONTRACT ADMINISTRATOR
 - COMPLY WITH ALL PERTINENT CODES AND BY-LAWS
 - CHECK AND VERIFY LOCATIONS OF ALL UNDERGROUND SERVICES WITH ALL LOCAL UTILITIES PRIOR TO ANY DIGGING
 - ANY AREAS BEYOND THE LIMIT OF THE SITE DISTURBED DURING CONSTRUCTION SHALL BE RESTORED TO ORIGINAL CONDITION OR BETTER TO THE SATISFACTION OF THE AUTHORITY HAVING JURISDICTION AT THE CONTRACTOR'S EXPENSE.
 - ALL WORK SHALL BE COMPLETED IN ACCORDANCE WITH THE 'OCCUPATIONAL HEALTH AND SAFETY ACT AND REGULATIONS FOR CONSTRUCTION PROJECTS'. THE GENERAL CONTRACTOR SHALL BE DEEMED TO BE THE 'CONSTRUCTOR' AS DEFINED IN THE ACT.
 - THERE WILL BE NO SUBSTITUTION OF MATERIALS UNLESS PRIOR WRITTEN APPROVAL IS RECEIVED FROM THE CONTRACT ADMINISTRATOR.
 - THE CONTRACTOR IS RESPONSIBLE FOR OBTAINING ALL PERMITS REQUIRED AND TO BEAR THE COST OF THE SAME.
 - BENCHMARKS: IT IS THE RESPONSIBILITY OF THE CONTRACTOR TO VERIFY THAT THE SITE BENCHMARK(S) HAS NOT BEEN ALTERED OR DISTURBED AND THAT ITS RELATIVE ELEVATION AND DESCRIPTION AGREES WITH THE INFORMATION DEPICTED ON THIS PLAN.

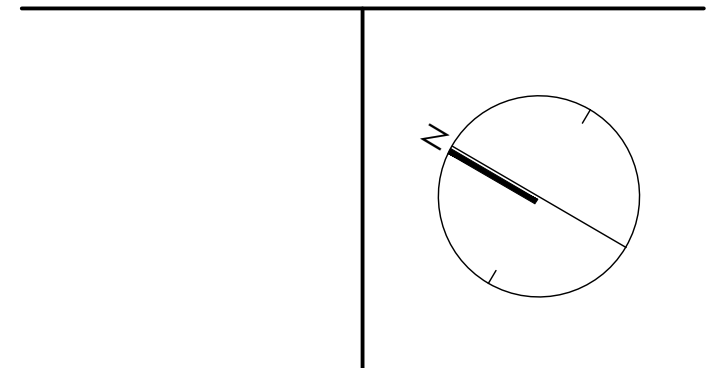
Kelby Lodoen Unseth
KELBY LODOEN UNSETH
 PLANNER
 PLANNING, REAL ESTATE & ECONOMIC DEVELOPMENT
 DEPARTMENT, CITY OF OTTAWA

PLANT LIST

KEY	BOTANICAL NAME	COMMON NAME	QUANTITY	SIZE	REMARKS
DECIDUOUS TREES					
AR	ACER RUBRUM	RED MAPLE	2	60	W.B.
CC	CARYA CORDIFORMIS	BITTERNUT HICKORY	2	60	W.B.
TA	TILIA AMERICANA	BASSWOOD	2	60	W.B.
CONIFEROUS TREES					
PG	PICEA GLAUCA	WHITE SPRUCE	11	150	B&B
PS	PINUS STROBUS	EASTERN WHITE PINE	5	150	B&B

NATURALIZED SEED MIX
 - OLD FIELD MIX, AS PER OPSS, PROV 803 APRIL 2023 (50%)
 - MODIFIED NATIVE STANDARD ROADSIDE MIX, AS PER OPSS, PROV 803 APRIL 2023 (50%)
 MIX TWO SEED MIXES (50/50) AND INSTALL AS PER OPSS STANDARD SPECIFICATIONS.

No.	Description	Date
3	Issued for Second Submission	23-08-17
2	Issued for SPA	23-07-17
1	Issued for Review	23-07-05



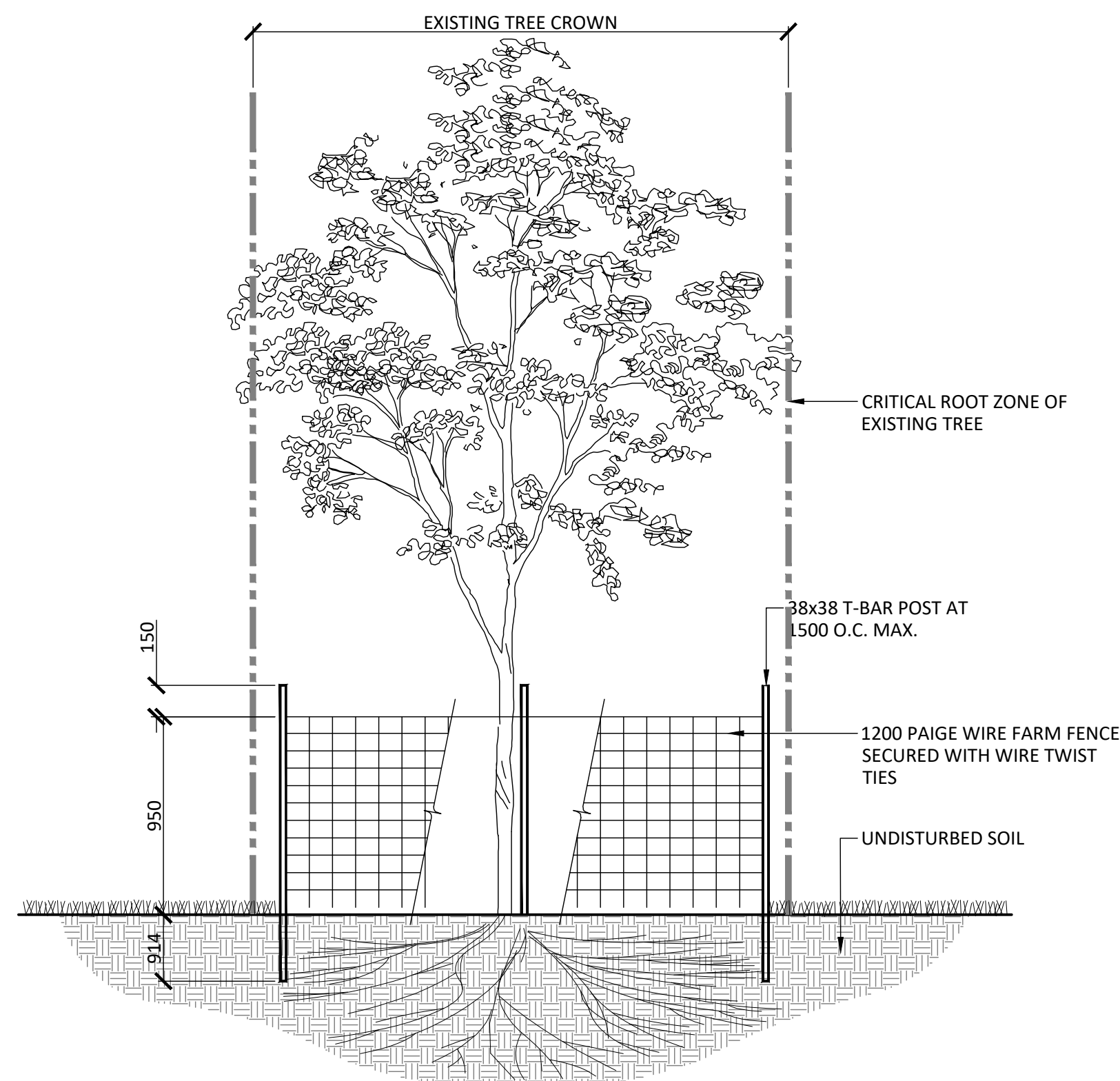
NAK
 design strategies
 1285 WELLINGTON STREET, OTTAWA, ON K1Y 3A8 CANADA
 T 416.237.2345 NAKDESIGNSTRATEGIES.COM

PARKING LOT EXPANSION
 2370 WALKLEY RD

OTTAWA
 Title
 LANDSCAPE PLAN

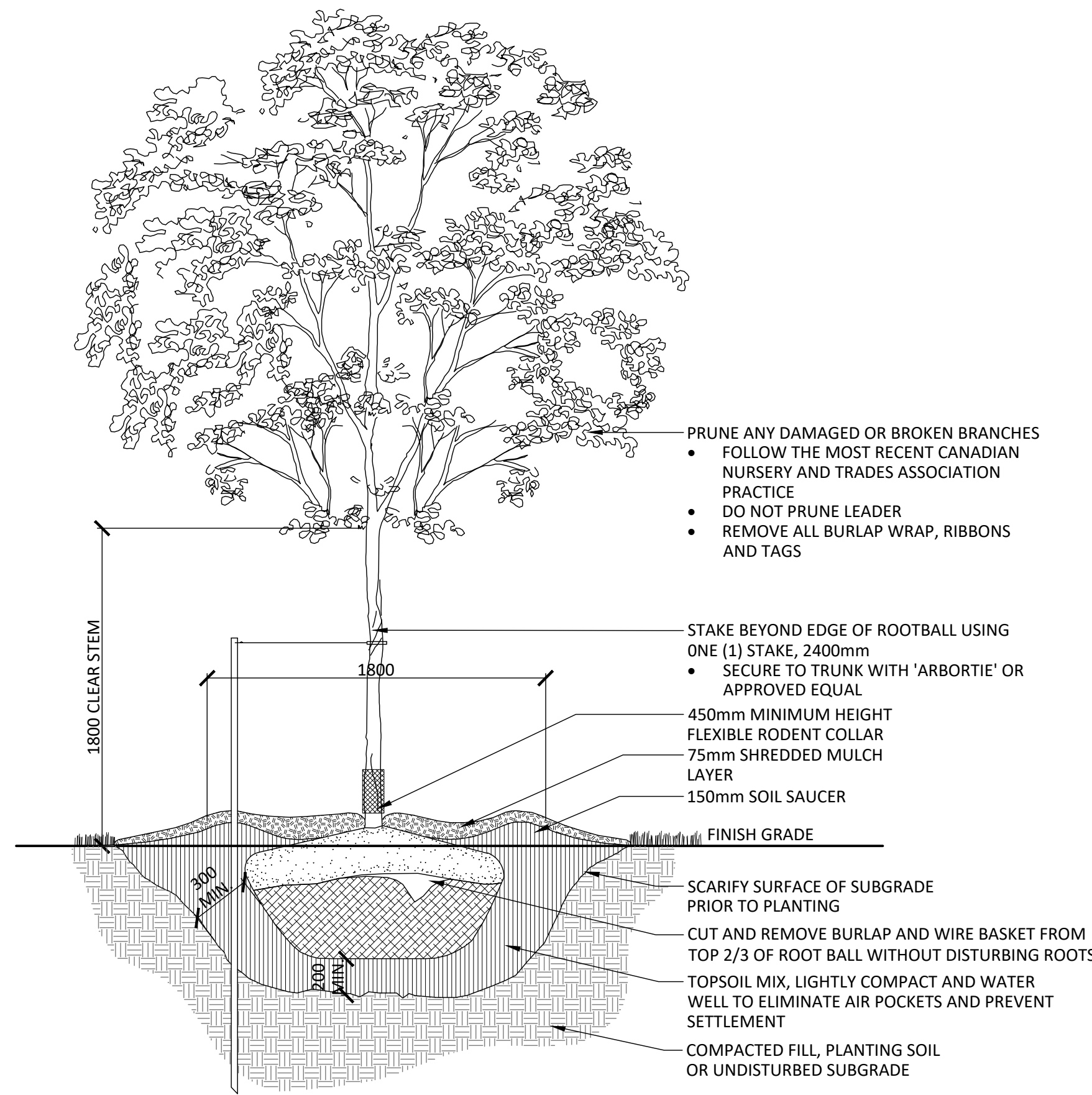
Date	2023-06-29	Sheet	L01	
Scale	1:500	Drawn		AM
Checked	SC	Job No.		23-127





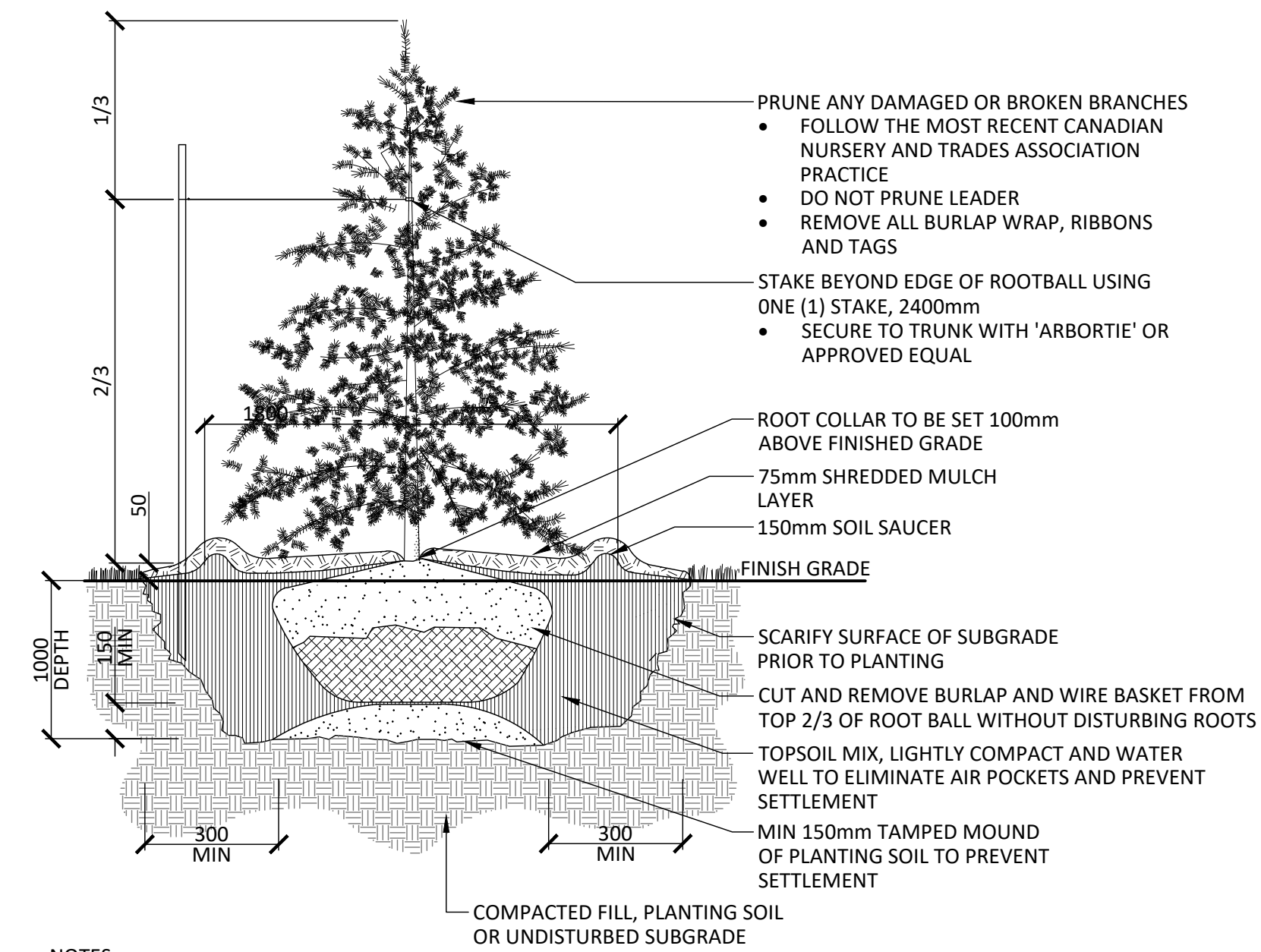
- NOTES:**
1. THE AREA WITHIN THE CRITICAL ROOT ZONE OF ALL EXISTING TREES SHALL BE PROPERLY PROTECTED WITH TEMPORARY FENCING AS PER THE APPROVED LANDSCAPE PLAN.
 2. THE SURVEY SHALL SHOW EXISTING ELEVATION AT BASE OF ALL TREES TO BE PRESERVED AS SHOWN BY "A".
 3. THE AREA WITHIN THE PROTECTED FENCE SHALL REMAIN UNDISTURBED AND SHALL NOT BE USED FOR THE STORAGE OF BUILDING MATERIALS OR EQUIPMENT. REMOVE ALL DEBRIS.
 4. PRUNE BRANCHES TO REMOVE DAMAGED OR OBJECTIONABLE BRANCHES. DO NOT PRUNE LEADERS.
 5. TREE PROTECTION SHALL REMAIN UNTIL SUBSTANTIAL PERFORMANCE OF THE PROJECT.
 6. IF CUTTING OF ROOTS OR CHANGING OF GRADES AROUND EXISTING TREES IS CALLED FOR, FOLLOW APPROPRIATE DETAILS AS DIRECTED BY LANDSCAPE ARCHITECT.
 7. IF TREES ARE BEING AFFECTED BY CONSTRUCTION, A WATER AND FERTILIZING PROGRAM WILL BE REQUIRED TO THE SATISFACTION OF THE LANDSCAPE ARCHITECT.

1 TREE PROTECTION FENCE (OTT STD-F7, REV 2017)
N.T.S.



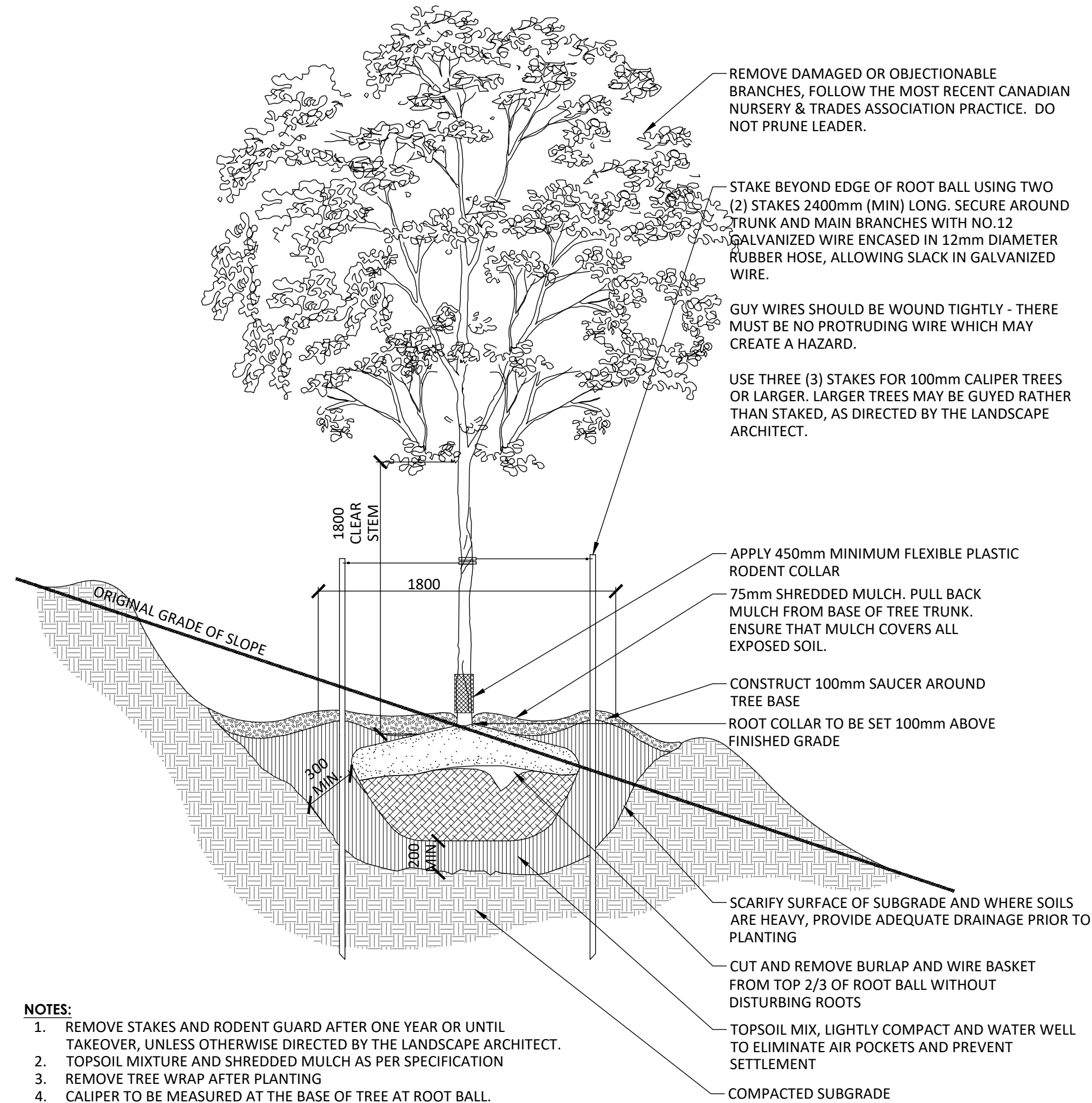
- NOTES:**
1. REMOVE STAKES AND RODENT GUARD AFTER ONE YEAR OR UNTIL TAKEOVER, UNLESS OTHERWISE DIRECTED BY THE LANDSCAPE ARCHITECT.
 2. TOPSOIL MIXTURE AND SHREDDED MULCH AS PER SPECIFICATION
 3. REMOVE TREE WRAP AFTER PLANTING
 4. CALIPER TO BE MEASURED AT THE BASE OF TREE AT ROOT BALL.

2 DECIDUOUS TREE PLANTING
N.T.S.



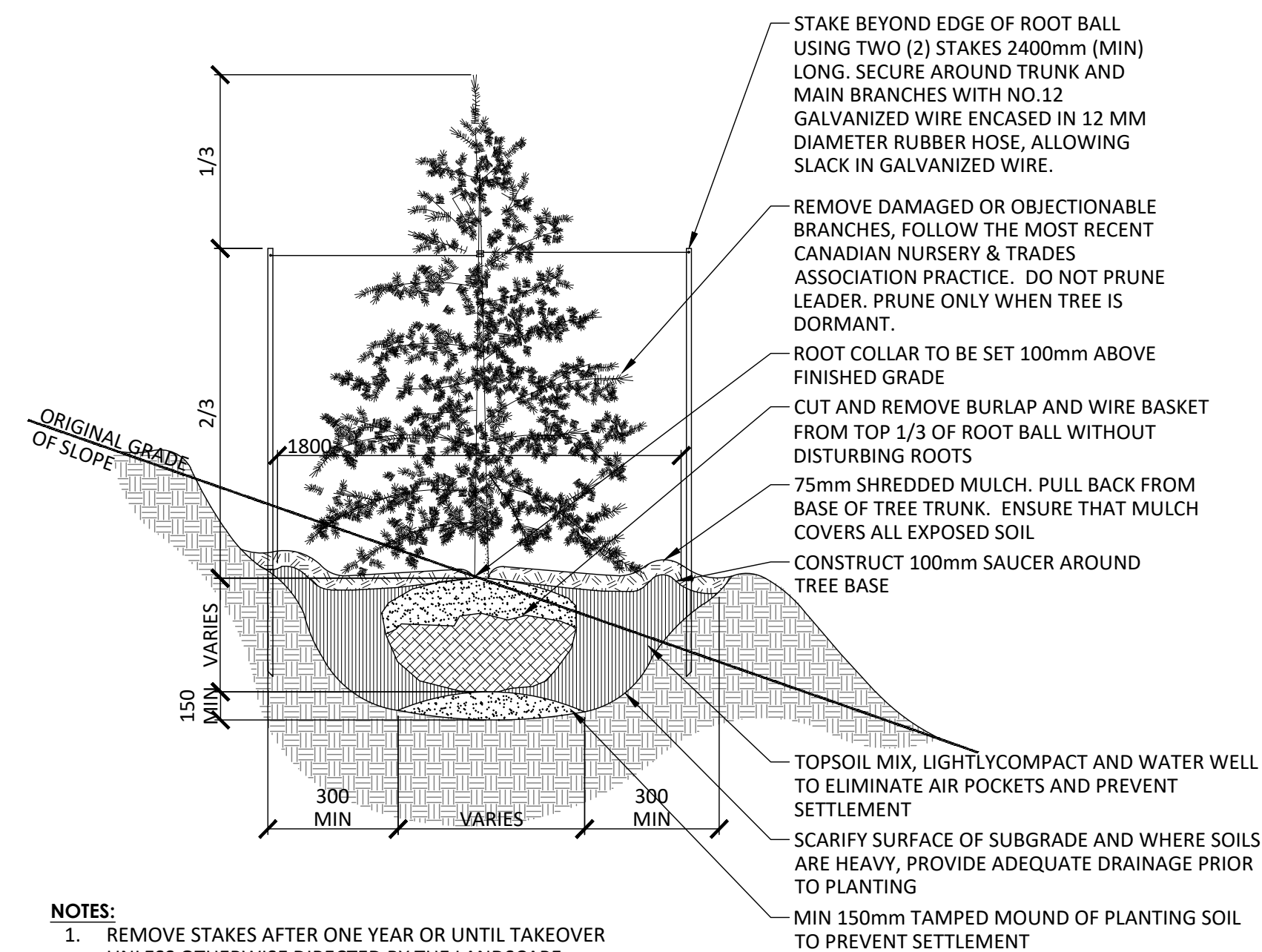
- NOTES:**
1. REMOVE STAKES AFTER ONE YEAR OR UNTIL TAKEOVER UNLESS OTHERWISE DIRECTED BY THE LANDSCAPE ARCHITECT.
 2. TOPSOIL MIXTURE AND SHREDDED MULCH AS PER SPECIFICATION

3 CONIFEROUS TREE PLANTING
N.T.S.



- NOTES:**
1. REMOVE STAKES AND RODENT GUARD AFTER ONE YEAR OR UNTIL TAKEOVER, UNLESS OTHERWISE DIRECTED BY THE LANDSCAPE ARCHITECT.
 2. TOPSOIL MIXTURE AND SHREDDED MULCH AS PER SPECIFICATION
 3. REMOVE TREE WRAP AFTER PLANTING
 4. CALIPER TO BE MEASURED AT THE BASE OF TREE AT ROOT BALL.

4 DECIDUOUS TREE PLANTING ON A SLOPE
N.T.S.



- NOTES:**
1. REMOVE STAKES AFTER ONE YEAR OR UNTIL TAKEOVER UNLESS OTHERWISE DIRECTED BY THE LANDSCAPE ARCHITECT.
 2. TOPSOIL MIXTURE AND SHREDDED MULCH AS PER SPECIFICATION

5 CONIFEROUS TREE PLANTING ON A SLOPE
N.T.S.

Contractor shall check all dimensions on the work and report any discrepancy to the Landscape Architect before proceeding. All drawings and specifications are the property of the Landscape Architect and must be returned at the completion of the work. This drawing is not to be used for construction until signed by the Landscape Architect.

3	Issued for Second Submission	23-08-17
2	Issued for SPA	23-07-17
1	Issued for Review	23-07-05
No.	Description	Date

Revision
City Approval Stamp

NAK
design strategies

1288 WELLINGTON STREET, OTTAWA, ON K1Y 3A8 CANADA
T 413.237.2345 NAKDESIGNSTRATEGIES.COM
Project

PROJECT NAME
ADDRESS

Title

DETAILS

Date	2023-06-29	Sheet	L02
Scale	AS SHOWN		
Drawn	AM		
Checked	SC		
Job No.	23-127		