

**Hard Rock CASINO**

**HARD ROCK HOTEL CASINO**

4837 ALBION ROAD,  
GLOUCESTER, OTTAWA,  
ON, CANADA

4837 ALBION RD,  
GLOUCESTER, OTTAWA  
ONTARIO, CANADA

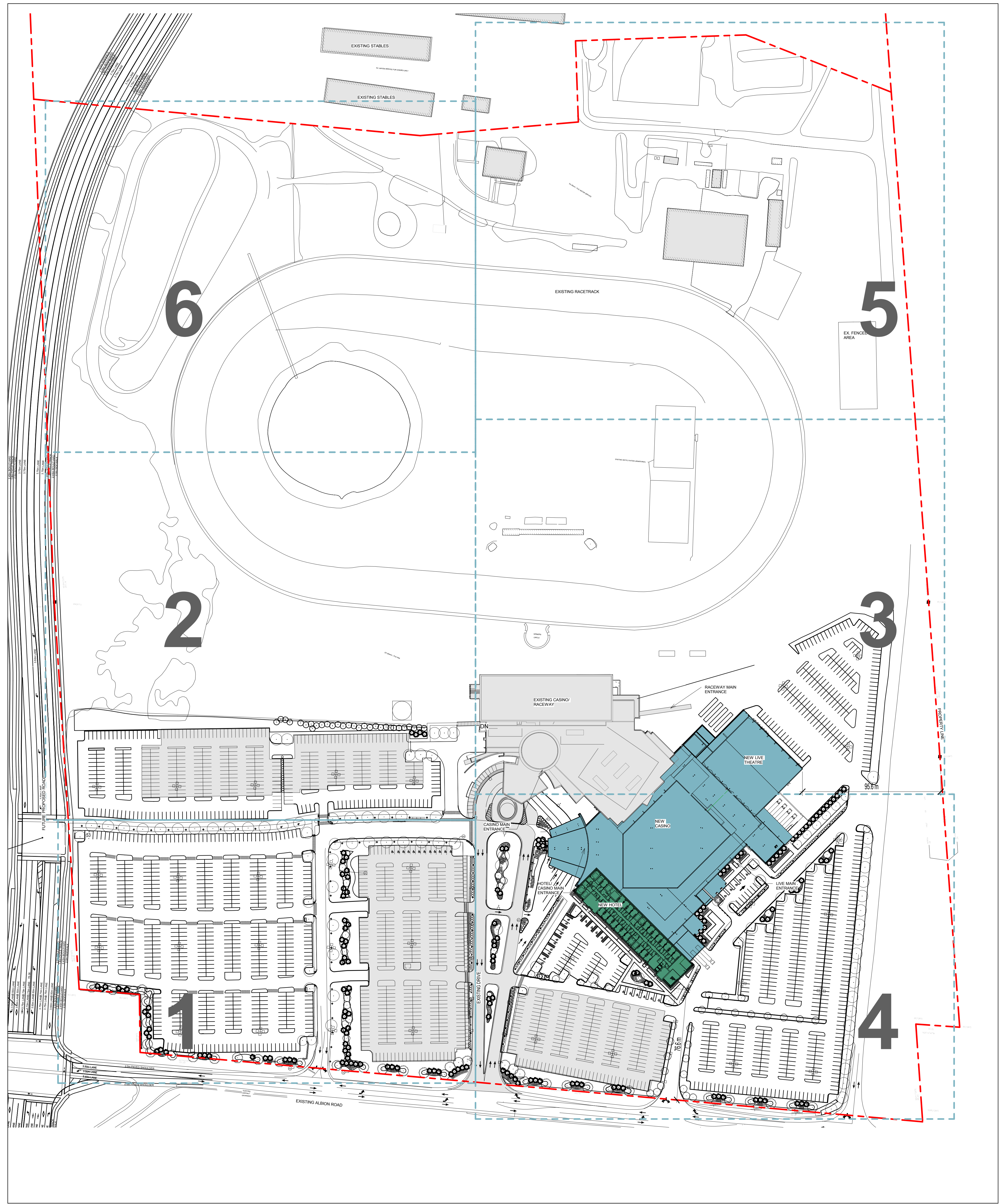
ISSUED FOR SITE  
PLAN AGREEMENT  
NOV. 20, 2019

SUBMISSIONS

NO.	DATE	DESCRIPTION

DRAWING  
ARCHITECTURAL SITE  
PLAN PHASE 1

DRAWN BY:	Author	DATE:	10/31/19
REVIEWED BY:	Checker	DRAWING NO.:	SP - 001
SCALE:	As indicated	PROJECT NO.:	19072.00



\*\*REFER TO DRAWINGS SP-002 FOR PHASE 2 SITE PLAN RENOVATION.\*\*

**KEY PLAN LEGEND**

[Light Gray Box]	PHASE 2C - EXISTING CASINO RENOVATION - DECEMBER 15, 2021
[Medium Gray Box]	EXISTING PARKING LOT/ ASPHALT DRIVE
[Blue Box]	PHASE 2A - CASINO/ LIVE THEATRE JULY 01, 2021
[Green Box]	PHASE 2B - HOTEL SEPTEMBER 01, 2021

**SYMBOLS/ LANDSCAPE LEGEND**

[Evergreen Symbol]	EVERGREEN SHRUB
[Deciduous Symbol]	DECIDUOUS SHRUB
[Large Deciduous Symbol]	DECIDUOUS TREE
[LP Symbol]	DECORATIVE LAMP POST, REFER TO ELECTRICAL PHOTOGRAPHIC PLAN
[Lighting Symbol]	LIGHTING BOLLARD
[PC-E Symbol]	NEW 3.0 M WIDE PAINTED CROSSWALK - EXTERIOR
[APLD Symbol]	NEW LIGHT DUTY ASPHALT PAVING, SEE CIVIL
[CC Symbol]	EXTERIOR CONCRETE CURB, SEE CIVIL
[EXCC Symbol]	EXISTING CONCRETE CURB
[EXSW Symbol]	EXISTING SIDEWALK
[CS Symbol]	CONCRETE SIDEWALK, SEE CIVIL
[HC Symbol]	HANDICAP PARKING SIGN
[STOP Symbol]	STOP SIGN
[FS Symbol]	PLANTING STRIP
[AG Symbol]	AUTOMATIC GATE
[CS-DC Symbol]	CONCRETE SIDEWALK WITH DEEPENED CURB WHERE SIDEWALK INTERSECTS WITH ASPHALT PARKING AT
[PLE Symbol]	WHITE PAINTED LINE - EXTERIOR
[TI Symbol]	TACTILE INDICATOR (TYPICAL AT ALL INTERSECTION BETWEEN PEDESTRIAN PATH OF TRAVEL AND VEHICLE LANE
[RPC Symbol]	RAISED CONCRETE PARKING CURB - 8'-0" LENGTH

**DRAWING INDEX**

SHEET NO.	DESCRIPTION
SP - 001	ARCHITECTURAL SITE PLAN PHASE 1 KEY PLAN
SP - 001-1	SITE PLAN PHASE 1 ZONE 1
SP - 001-2	SITE PLAN PHASE 1 ZONE 2
SP - 001-3	SITE PLAN PHASE 1 ZONE 3
SP - 001-4	SITE PLAN PHASE 1 ZONE 4
SP - 001-5	SITE PLAN PHASE 1 ZONE 5
SP - 001-6	SITE PLAN PHASE 1 ZONE 6
SP - 002	ARCHITECTURAL SITE PLAN PHASE 2 KEY PLAN
SP - 002-1	SITE PLAN PHASE 2 ZONE 1
SP - 002-2	SITE PLAN PHASE 2 ZONE 2
SP - 003	DESIGN PLAN - MAIN FLOOR
SP - 004	BUILDING ELEVATIONS

**SITE PLAN DATA**

LEGAL DESCRIPTION:  
4837 ALBION ROAD  
CONSESSION 4 RF PT LOT 23 & 24 RP Gloucester,  
City of Ottawa  
Parts 1 to 4 and 16 to 27  
Plan 4R - 312303

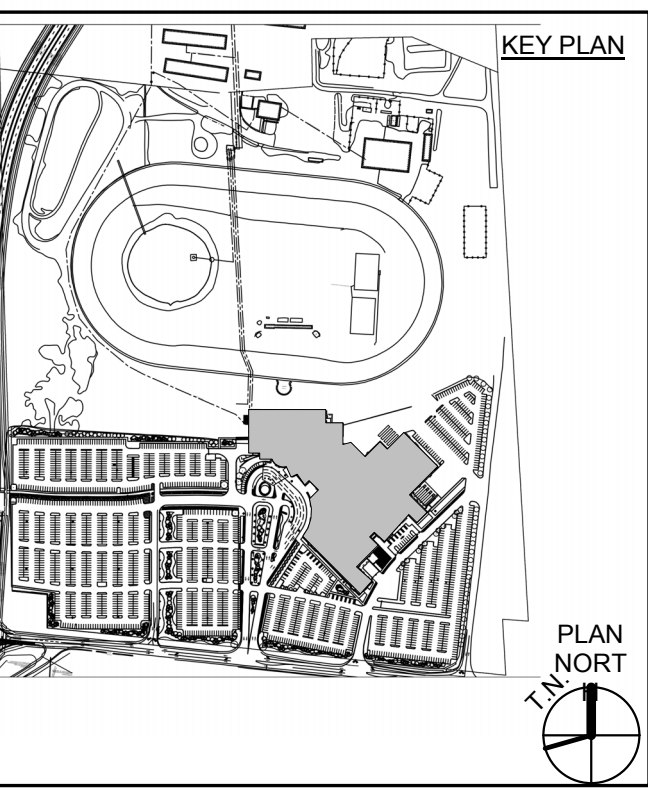
ZONING	RC4 (RURAL COMMERCIAL) RC4 (S2B) S381-h
USE OF BUILDING	CASINO / ENTERTAINMENT CENTRE/ HOTEL

	PROVIDED	REQUIRED
MINIMUM LOT AREA	404539 M <sup>2</sup>	20 000 M <sup>2</sup>
MAXIMUM LOT COVERAGE	2.8 %	15% MAX.
GROSS FLOOR AREA	23686.1 M <sup>2</sup>	N/A
MAXIMUM BUILDING HEIGHT	37 M	AREA A: 15.1 M east AREAS B + C: 15 M
NUMBER OF FLOORS	7	N/A
MINIMUM FRONT YARD SETBACK	76 M	10 M
MINIMUM INTERIOR SIDE YARD SETBACK	101.7 M	6 M
REAR YARD SET BACK	372 M	10 M

VEHICLE PARKING	REQUIRED	PROVIDED
CASINO	10 per 100 m <sup>2</sup> of GFA = 701.88	
HOTEL	1 per guest unit = 178	
RESTAURANT	10 per 100 m <sup>2</sup> of GFA = 469.17	
THEATRE	1 per 4 fixed seats = 400	
RETAIL STORE	3.4 per 100 m <sup>2</sup> of GFA = 3.59	
<b>TOTAL</b>		<b>1753</b>

LOADING SPACE	REQUIRED	PROVIDED
THEATRE: 2000 - 4999 m <sup>2</sup> GFA	1	
RESTAURANT: 2000 - 4999 m <sup>2</sup> GFA	2	
CASINO: 5000 - 9999 m <sup>2</sup> GFA	2	
HOTEL: 5000 - 9999 m <sup>2</sup> GFA	2	
<b>TOTAL</b>	<b>7</b>	<b>6</b>

ACCESSIBLE PARKING SPACES	REQUIRED	PROVIDED
PARKING LOT WITH 2234 SPACES	11 + 1% OF TOTAL = 32	38
	16 TYPE A SPACES	21
	16 TYPE B SPACES	17



**Hard Rock CASINO**

**HARD ROCK HOTEL CASINO**

4837 ALBION ROAD,  
GLOUCESTER, OTTAWA,  
ON, CANADA

4837 ALBION RD.  
GLOUCESTER, OTTAWA  
ONTARIO, CANADA

ISSUED FOR SITE  
PLAN AGREEMENT  
NOV. 20, 2019

SUBMISSIONS

NO.	DATE	DESCRIPTION

2019 11 20 ISSUED FOR SITE PLAN AGREEMENT

DRAWING  
SITE PLAN PHASE 1 ZONE  
1

DRAWN BY:	Author	DATE:	10/31/19
REVIEWED BY:	Checker		
SCALE:	1" = 30'-0"	DRAWING NO.:	SP - 001-1
PROJECT NO.:	19072.00		



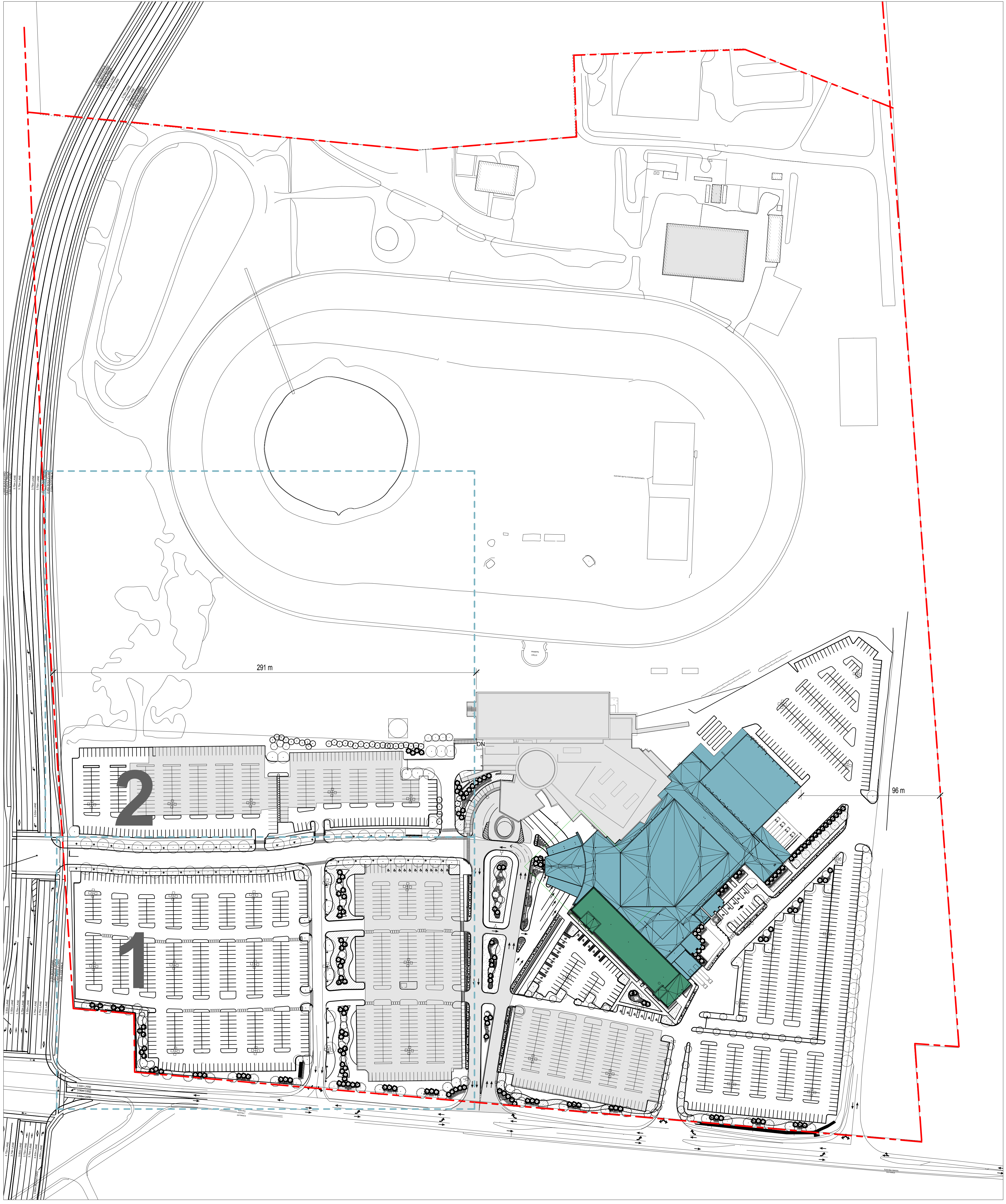










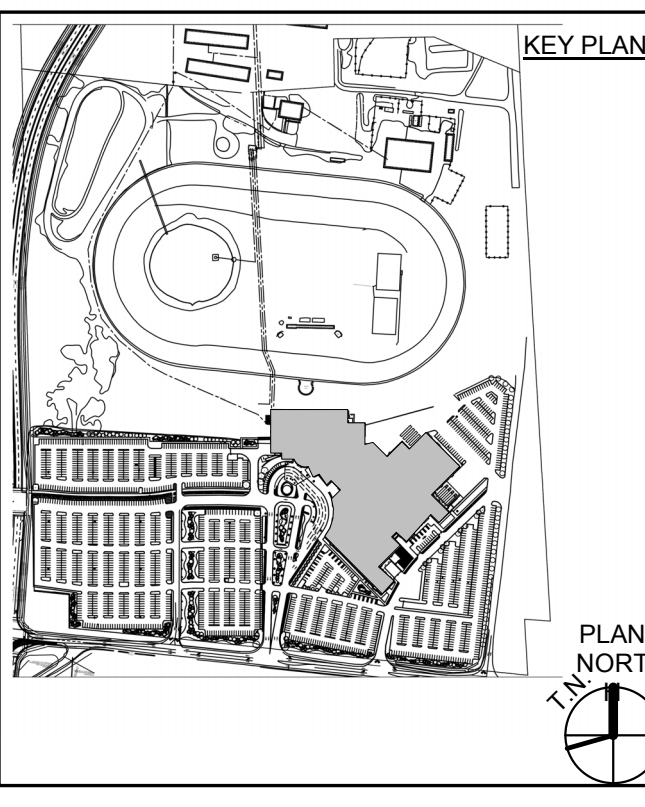


**KEY PLAN LEGEND**

- PHASE 2C - EXISTING CASINO RENOVATION - DECEMBER 15, 2021
- EXISTING PARKING LOT/ ASPHALT DRIVE
- PHASE 2A - CASINO LIVE THEATRE JULY 01, 2021
- PHASE 2B - HOTEL SEPTEMBER 01, 2021

**NOTE:**  
PHASE 2 SITE PLAN RENOVATION INVOLVES THE ALTERATION OF ZONES 1 + 2 ONLY.  
THE ALTERATION WILL BE IN RESPONSE TO A FUTURE PROPOSED ROAD BY  
DEVELOPER IN WHICH THE HARDROCK CASINO SITE WILL PROVIDE A SECONDARY  
MAIN DRIVE FROM THE CASINO ENTRANCE TO THE NEW ROAD.

**PARKING COUNT FOR PHASE 2:**  
**TOTAL = 2151**  
NUMBER OF ACCESSIBLE PARKING SPACES REMAINS UNALTERED FROM PHASE 1.



**HARD ROCK  
HOTEL  
CASINO**

4837 ALBION ROAD,  
GLOUCESTER, OTTAWA,  
ON, CANADA

4837 ALBION RD,  
GLOUCESTER, OTTAWA  
ONTARIO, CANADA

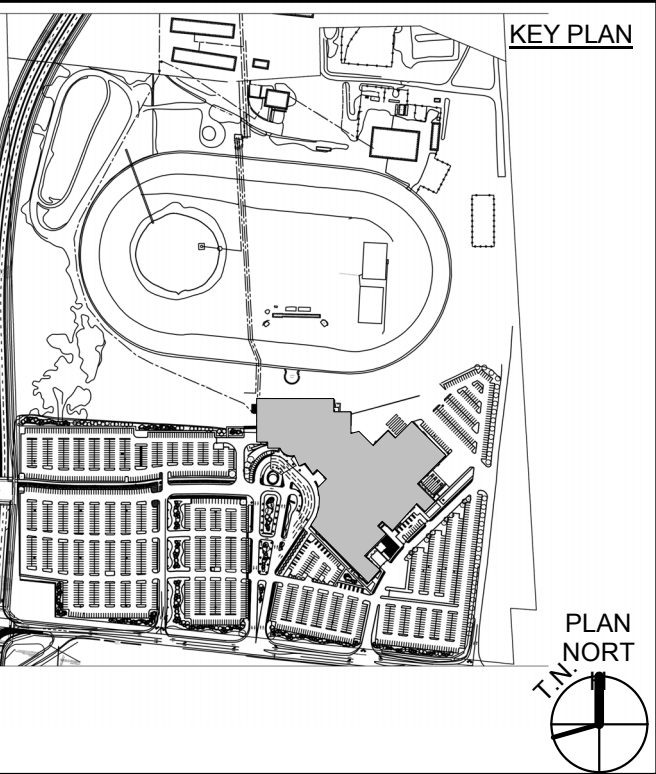
ISSUED FOR SITE  
PLAN AGREEMENT  
NOV. 20, 2019

SUBMISSIONS		
NO.	DATE	DESCRIPTION

**DRAWING  
ARCHITECTURAL SITE  
PLAN PHASE 2**

<b>DRAWN BY:</b>	Author	<b>DATE:</b>	10/08/19
<b>REVIEWED BY:</b>	Checker	<b>DRAWING NO.:</b>	SP - 002
<b>SCALE:</b>	As indicated	<b>PROJECT NO.:</b>	19072.00





**HARD ROCK HOTEL CASINO**  
4837 ALBION ROAD,  
GLOUCESTER, OTTAWA,  
ON, CANADA

ISSUED FOR SITE  
PLAN AGREEMENT  
NOV. 20, 2019

SUBMISSIONS

NO.	DATE	DESCRIPTION

2019 11 20 ISSUED FOR SITE PLAN AGREEMENT

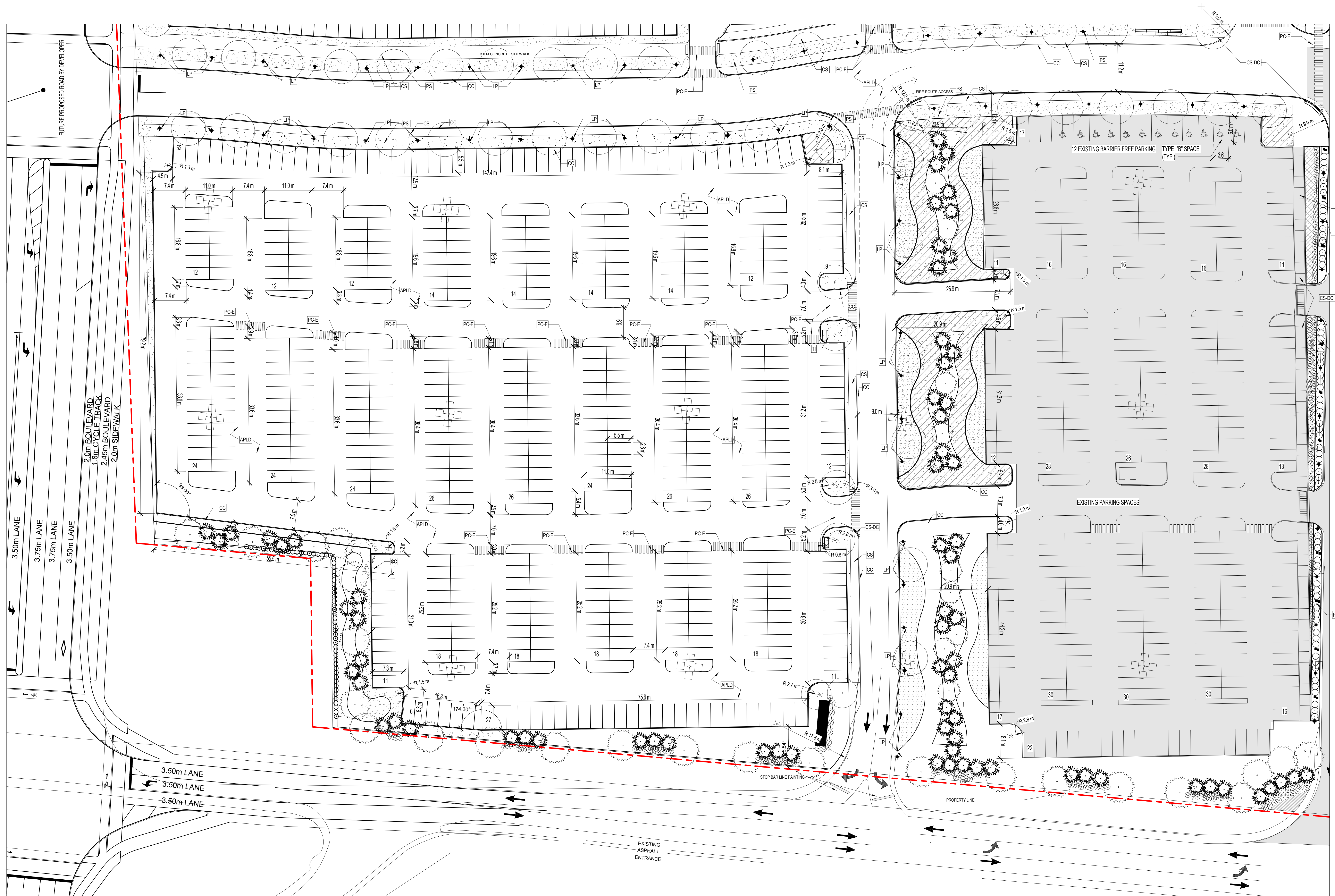
DRAWING  
**SITE PLAN PHASE 2 ZONE 1**

DRAWN BY: Author REVIEWED BY: Checker	DATE: 10/16/19
SCALE: 1" = 30'-0"	DRAWING NO. <b>SP - 002-1</b>
PROJECT NO. 19072.00	1

OVA SITE PLAN PHASE 2 ZONE 1

SCALE 1" = 30'-0"

1



FUTURE PROPOSED ROAD BY DEVELOPER

3.50m LANE  
3.75m LANE  
3.75m LANE  
3.50m LANE

2.0m BOULEVARD  
1.8m CYCLE TRACK  
2.45m BOULEVARD  
2.0m SIDEWALK

3.50m LANE  
3.50m LANE  
3.50m LANE

EXISTING ASPHALT ENTRANCE

PROPERTY LINE

STOP BAR LINE PAINTING

EXISTING PARKING SPACES

12 EXISTING BARRIER FREE PARKING TYPE 'B' SPACE (TYP.)





