

**LRJ**

ENGINEERING | INGÉNIERIE

# **Phase I Environmental Site Assessment**

593 Laurier Avenue West  
Ottawa, Ontario

Prepared for:

Alexander Fleck House Inc.  
250 Rue Ste-Anne  
Ottawa, Ontario  
K1L 7C4

Attention: Denis Michaud

## EXECUTIVE SUMMARY

Alexander Fleck House Inc. retained LRL Associates Ltd. (LRL) to complete a Phase I Environmental Site Assessment (ESA) on 593 Laurier Street West in Ottawa, Ontario (herein referred to as the "Site"). The Site is set within an urban residential area of Ottawa, Ontario and is developed with a multi-tenant residential dwelling. This assessment was conducted to identify potential environmental concerns or liabilities related to the past and present operations conducted on the property and the adjacent lands. The assessment included a review of the history of the Site, contact with relevant regulatory agencies, a walk-through Site inspection of the property and interviews with those knowledgeable of the Site. This assessment was conducted in the context of obtaining a City of Ottawa Site plan approval for proposed development.

The Phase I ESA assesses the existing environmental conditions and potential environmental liabilities associated with the subject property, focusing on the possible presence of contamination on the property. It includes a review of available information (historical data and aerial photographs) and a visual Site inspection to assess potential contamination of past or present activities conducted on the property itself and on adjacent properties. The Phase I ESA was conducted in general accordance with Ontario Regulation (O. Reg.) 153/04 CSA Standard Z768-01, R2016, and City of Ottawa Guide to Preparing Studies and Plans, all as amended, in support of a City of Ottawa site plan approval application.

The Site is irregularly shaped with an approximate area of 1,230 m<sup>2</sup> (0.3 acres). It is developed with a three-storey residence constructed circa 1908. The residence has a footprint of approximately 335 m<sup>2</sup>. The building is serviced with municipal water and sanitary services and is heated with natural gas.

According to aerial photography, the Site appears to be developed in 1928 and what appears to be a fence or a wall like structure makes up the eastern and northeastern extents of the Site. The general area is developed with minor land use changes over the years, with the exception of the lands approximately 100 m northwest of the Site which have been cleared in 1965 of what appeared to be residences in the 1928 photograph. The lands within 250 m appear to have generally been used for residential and commercial purposes.

The activities on the Site and lands within the 250 m study area are predominantly residential. The adjacent property use at the time of this Phase I ESA is as follows:

- North: Residential
- South: Laurier Avenue West followed by residential
- East: Bronson Avenue followed by recreational (community garden)
- West: Residential

The nearest open water body identified is the Ottawa River, located approximately 550 m north of the Site. The general surrounding area including the Site has a significant slope north-northwest towards the Ottawa River with elevations dropping from 80 m above mean sea level (amsl) at the Site to 50 m amsl at the river. The inferred groundwater flow direction in the general area would be north-northwest towards the Ottawa River.

Geological mapping describes the overburden as till with a local relief less than 5 m and the bedrock as dark grey limestone with some shaly partings and some sandstone.



Six (6) fire insurance plans dated between 1878 and 1963 were retrieved. Two (2) foundries were located within 250 m of the Site. The foundries were located 20 m east and 230 m north of the Site. The foundry located 20 m east of the Site presents a moderate to high risk for potential environmental concern. Wood storage was noted approximately 100 m north. It presents a low risk for potential environmental concern due to the distance and inferred downgradient location from the Site. In 1948, an automotive repair garage was identified approximately 100 m east of the Site and was equipped with an underground storage tank. The risk associated with the automotive repair facility and associated installation is considered low due to its distance and inferred cross-gradient location from the Site.

The City Directories revealed that adjacent properties are generally residential with some commercial. 422 Slater Street, approximately 20 m east of the Site, was listed as 422-26 Ottawa Carleton & Aircraft Ltd. Brass Foundry from 1920 through 1946, and 422-26 Casing of Ottawa Plant 2 Brass & Aluminum Foundry in 1950. The operations are considered a potentially contaminating activity with moderate to high risk for potential environmental concern.

Thirty-six (36) records of spills were found within 250 m of the Site. All presented low risk for environmental concern due to their distances or the type of spill with the exception of one. In January 1988, an unknown amount of suspected petroleum-based material was spilled to Bronson Road. The exact location or the amount were not specified. It presents a moderate to high risk for environmental concern.

Fifteen (15) records of Certificates of Approval, six (6) records of Environmental Compliance Approvals, two (2) records from the Environmental registry, three (3) manufacturers, one (1) TSSA pipeline incident, eighty-three (83) waste generators and three (3) records from the Contaminated Sites on Federal Lands database were retrieved within 250 m of the Site. They present low risks of environmental concern due to their distances from the Site, the instrument type or the type of waste generated.

There are no records of a waste disposal site, coal tar industrial site, PCB storage site or waste receivers within a 250 m radius.

The potential contaminating activities identified during the Phase I ESA in the study area are summarized below. A potentially contaminating activity is a use or activity set out in Table 2 of Schedule D of the O. Reg. 153/04. Based on the results of the Phase I Environmental Site Assessment the following potential contaminating activities were identified:

PEC	Location	Comments	Contaminants of Potential Concern	Media Potentially Impacted	Level of Risk
Former Heating Oil Tank	On-Site	Historically located in the basement	VOC, PHC	Soil and groundwater	Moderate to High
Trap Door Over Gravel Basement	On-Site	Middle of garage, purpose unknown.	VOC, PHC	Soil and groundwater	Moderate to High
Foundry	Approximately 20 m east of the Site	Brass foundry listed at 422 Slater in 1920-1950 in city directories, a brass foundry noted in 1922 fire insurance plan at the same location and Castings of Ottawa was listed on Slater Street in 1948.	Metals	Groundwater	Moderate to High
Spill	Bronson Avenue	Exact location, type of material and amount not specified.	VOC, PHC	Groundwater	Low to High

Notes: PEC – Potential Environmental Concern      Risk levels: Low – Unlikely potential for environmental impacts  
 VOC – Volatile Organic Compounds                      Moderate – Some potential for environmental impacts  
 PHC – Petroleum Hydrocarbons                              High – Definite potential for environmental impacts

Based on the findings of the Phase I ESA, the potential environmental risk to the Site associated with the present and former uses of the Site and properties within the 250 m study area is considered moderate to high. It is recommended that a Phase II ESA be conducted on the Site to determine potential impacts from the environmental concerns identified.

Due to the estimated age of the building (1908), the presence of asbestos containing material (ACM) is possible. There is potential that other designated substances including silica containing materials such as brick and concrete, leaded solder and lead-based paint are also present. If renovation or demolition activities are to occur on the building, a Designated Substances Survey (DSS) must be conducted to identify potential designated substances and other hazardous materials so they can be addressed accordingly to ensure that the contractors or building occupants do not come into contact with these materials.

## TABLE OF CONTENTS

<b>1</b>	<b>INTRODUCTION</b>	<b>1</b>
1.1	Phase I Property Information	1
1.2	Site Occupancy	2
<b>2</b>	<b>SCOPE OF INVESTIGATION</b>	<b>2</b>
<b>3</b>	<b>RECORDS REVIEW</b>	<b>2</b>
3.1	General	2
3.1.1	Phase I Study Area Determination	2
3.1.2	First Developed Use Determination	2
3.1.3	Fire Insurance Plans	3
3.1.4	Property Underwriters' Report	6
3.1.5	Chain of Title	6
3.1.6	Environmental Reports	7
3.2	Environmental Source Information	7
3.2.1	City of Ottawa Freedom of Information Request	7
3.2.2	City of Ottawa Historic Land Use Inventory	7
3.2.3	Ministry of Environment, Conservations and Parks Freedom of Information Act	11
3.2.4	Technical Standards and Safety Authority	11
3.2.5	City Directories	12
3.2.6	Inventory of Coal Tar Industrial Sites in Ontario	13
3.2.7	Waste Disposal Site Inventory	13
3.2.8	National Pollutant Release Inventory	14
3.2.9	Certificates of Approvals	14
3.2.10	Environmental Compliance Approvals	15
3.2.11	Environmental Site Registry	16
3.2.12	Other Databases	16
3.3	Material Safety Data Sheets	24
3.4	Physical Setting Sources	25
3.4.1	Aerial Photographs	25
3.4.2	Topography, Hydrology & Geology	25
3.4.3	Areas of Natural Significance	26
<b>4</b>	<b>INTERVIEWS</b>	<b>29</b>
<b>5</b>	<b>SITE RECONNAISSANCE</b>	<b>29</b>

<b>5.1</b>	<b>Site Visit Information</b> .....	<b>29</b>
<b>5.2</b>	<b>Specific Observations at the Phase I Property</b> .....	<b>29</b>
5.2.1	Hazardous Materials & Unidentified Substances.....	29
5.2.2	Storage Tanks & Containers .....	29
5.2.3	Odours.....	30
<b>5.3</b>	<b>Exterior Observations</b> .....	<b>30</b>
5.3.1	Topographic, Geologic & Hydrogeologic Observations .....	30
5.3.2	Structures .....	30
5.3.3	Other Observations.....	31
<b>5.4</b>	<b>Utilities</b> .....	<b>31</b>
<b>5.5</b>	<b>Interior of Structures</b> .....	<b>31</b>
<b>5.6</b>	<b>Adjacent Land Use</b> .....	<b>32</b>
<b>5.7</b>	<b>Special Attention Items</b> .....	<b>32</b>
5.7.1	Designated Substances .....	32
5.7.2	Other Hazardous Building Materials/Items .....	33
<b>6</b>	<b>REVIEW AND EVALUATION OF INFORMATION</b> .....	<b>34</b>
6.1	Current and Past Uses.....	34
<b>7</b>	<b>POTENTIALLY CONTAMINATING ACTIVITY &amp; AREAS OF POTENTIAL ENVIRONMENTAL CONCERN</b> .....	<b>35</b>
<b>8</b>	<b>CONCEPTUAL SITE MODEL</b> .....	<b>36</b>
<b>9</b>	<b>CONCLUSIONS AND RECOMMENDATIONS</b> .....	<b>38</b>
<b>10</b>	<b>LIMITATIONS AND USE OF REPORT</b> .....	<b>38</b>
<b>11</b>	<b>REFERENCES</b> .....	<b>39</b>

## **FIGURES**

*(In order following text)*

- Figure 1**      **Site Location**  
**Figure 2**      **Site Plan and Moderate to High PECs within 250 m of the Site**

## **APPENDICES**

*(In order following Tables)*

- Appendix A**      **Fire Insurance Plans**  
**Appendix B**      **Chain of Title**  
**Appendix C**      **Historic Land Use Inventory**  
**Appendix D**      **MECP Freedom of Information Response**  
**Appendix E**      **City Directories**  
**Appendix F**      **Ecolog Eris Report**  
**Appendix G**      **Aerial Photographs**  
**Appendix H**      **Ontario Base Map**  
**Appendix I**      **Site Visit Photographs**  
**Appendix J**      **Table 2 of Schedule D of O. Reg. 153/04**

## 1 INTRODUCTION

Alexander Fleck House Inc. retained LRL Associates Ltd. (LRL) to complete a Phase I Environmental Site Assessment (ESA) on 593 Laurier Street West, Ottawa, Ontario (herein referred to as the "Site"). The Site is set within an urban residential area of Ottawa, Ontario and is developed with a multi-tenant residential dwelling. This assessment was conducted to identify potential environmental concerns or liabilities related to the past and present operations conducted on the property and the adjacent lands. The assessment included a review of the history of the Site, contact with relevant regulatory agencies, a walk-through Site inspection of the property and interviews with those knowledgeable of the Site. This assessment was conducted in the context of obtaining a City of Ottawa Site plan approval for proposed development.

The Phase I ESA assesses the existing environmental conditions and potential environmental liabilities associated with the subject property, focusing on the possible presence of contamination on the property. It includes a review of available information (historical data and aerial photographs) and a visual Site inspection to assess potential contamination of past or present activities conducted on the property itself and on adjacent properties. The Phase I ESA was conducted in general accordance with Ontario Regulation (O. Reg.) 153/04 CSA Standard Z768-01, R2016, and City of Ottawa Guide to Preparing Studies and Plans, all as amended, in support of a City of Ottawa site plan approval application.

Potential contamination represents the uncontrolled release of foreign substances within the natural environment. Such an event can result in air, soil and groundwater contamination that may represent environmental liabilities towards the Site and perhaps towards adjacent properties. This level of work is a method of risk reduction and does not eliminate risk for the client.

### 1.1 Phase I Property Information

<b>Site Address:</b>	593 Laurier Avenue West, Ottawa, Ontario
<b>Frontage:</b>	Laurier Avenue West
<b>Zoning:</b>	R4T (Residential Fourth-Density)
<b>Legal description:</b>	Part Lot 40 Concession A (Ottawa Front) as in CR231415, CR259616 Excerpt Part 1 on N287620; Ottawa/Nepean
<b>Property Identification Number:</b>	04111-0260
<b>UTM Coordinates:</b>	18T 444587 m E 5029302 m N
<b>Dimensions:</b>	Irregular: Being between approximately 12 and 33 m wide (east-west) by between approximately 31 and 40 m deep (north-south).
<b>Area:</b>	Approximately 1,230 m <sup>2</sup> (0.3 acres)

The Site's location is shown in **Figure 1** and the general Site configuration is shown on the Site Plan in **Figure 2**. For the purposes of this report, Laurier Avenue West will be inferred as running in an east-west direction.

## 1.2 Site Occupancy

<b>Current owner:</b>	Donald McCord Wiggans
<b>Site Contact:</b>	Denis Michaud
	Phone: (613) 402-2855
	Email: denis@henryinvestments.ca
<b>Owner since:</b>	December 1998
<b>Current use:</b>	Residential (multi-tenant rentals)
<b>Current use since:</b>	Residential (circa 1908), according to interview City Directories records retrieved)

## 2 SCOPE OF INVESTIGATION

LRL conducted this work in accordance with O. Reg. 153/04, as amended, in support of City of Ottawa site plan approval application. The scope of work for the Phase I ESA consisted of the following:

- Reviewing reasonably ascertainable records regarding the occupancy of the Site and surrounding properties (i.e. city directories, fire insurance plans and aerial photographs);
- Interviewing current and previous owners and/or tenants and local and provincial authorities;
- Conducting a Site visit that consists of a “walk-through” visual assessment of the Site and adjacent properties (from publicly accessible areas); and
- Evaluation of the information collected.

This report will present the results of the ESA carried out between May 7 and August 13, 2020.

## 3 RECORDS REVIEW

### 3.1 General

#### 3.1.1 Phase I Study Area Determination

<b>Study area:</b>	250 m
<b>Rational for extending study area beyond the minimum 250 m:</b>	Not applicable.

#### 3.1.2 First Developed Use Determination

First developed use is defined by O. Reg. 153/04, Section 22(1) as the first property use after 1875 that resulted in a building or structure or the first potentially contaminating activity, whichever is earlier.

<b>First developed use:</b>	Residential
<b>Year:</b>	Early 1900's (est. 1908)
<b>Basis for determination of first developed use:</b>	Aerial Photographs and City Directories.

### 3.1.3 Fire Insurance Plans

Fire Insurance Plans (FIP) mapped streets and buildings of urban Canada in great detail and illustrate building construction, occupancy and potential fire hazards. They also provide detailed information regarding storage tanks, transformers, boilers and electrical rooms. The original plans were produced between 1875 and 1923 and continued to be produced and updated until production ceased in 1974. A copy of the Fire Insurance Plans is included in **Appendix A**.

<b>Year:</b>	1878
<b>Description of area covered:</b>	Between north of the existing Wellington Street to the north, Lisgar Street to the south, Salley Road (now Lyon Street) to the east and Booth Street to the west.
<b>Description of Features in the Phase I Study Area:</b>	No scale was visible on the plans reviewed. The Site was not shown in the FIP. The land use in the study area is primarily residential with some commercial developments in proximity to the Site.
<b>Relevant information regarding potentially contaminating activity and areas of potential environmental concern:</b>	No potential environmental concerns were identified within the study area in the Fire Insurance Plan.

<b>Year:</b>	1901
<b>Description of area covered:</b>	Between north of Wellington Street to the north, Somerset to the south, Lyon Street to the east and Booth Street to the west.
<b>Description of Features in the Phase I Study Area:</b>	<p>The scale is approximately 1 inch: 50 ft. A structure is located on the Site at the approximate location of the Site building. It appears to be residential. It is not known if this is the existing Site building. The land use in the study area is primarily residential with some commercial and institutional (i.e. school) developments identified on the lands in proximity to the Site.</p> <p>A wood storage yard (Cord Wood) is present approximately 100 m northeast of the Site along Slater Street. No further information regarding the wood storage is provided (i.e. facility or reason for storage).</p>
<b>Relevant information regarding potentially contaminating activity and areas of potential environmental concern:</b>	The lumber yard is considered a potentially contaminating activity, however, due its distance and inferred downgradient location from the Site, the risk for potential environmental concern to the Site is low.



<b>Year:</b>	1912/1915
<b>Description of area covered:</b>	Between north of Wellington Street to the north, east to Lyon Street, west to Booth Street and south to Lisgar Street.
<b>Description of Features in the Phase I Study Area:</b>	The lumber yard observed in the 1901 FIP is still present.
<b>Relevant information regarding potentially contaminating activity and areas of potential environmental concern:</b>	The lumber yard is considered a potentially contaminating activity, however due its distance and inferred downgradient location from the Site, the risk for potential environmental concern to the Site is low.

<b>Year:</b>	1922
<b>Description of area covered:</b>	Between north of Wellington Street to the north, east to Lyon Street, west to Booth Street and south to Lisgar Street.
<b>Description of Features in the Phase I Study Area:</b>	<p>The scale is approximately 1 inch: 50 ft. The land use in the study area is primarily residential with some commercial and institutional developments identified on the lands in proximity to the Site. A foundry is identified approximately 230 m north of the Site at the Ful Can Iron Works facility, located north of the Sparks Street and Bronson Avenue intersection.</p> <p>Ottawa Electric Co. Limited is identified on the adjacent lands east of Bronson Avenue, approximately 20 m from the Site. A brass foundry (Ottawa Car. Co. Limited) is located at the north central portion of the facility.</p>
<b>Relevant information regarding potentially contaminating activity and areas of potential environmental concern:</b>	The foundry identified approximately 20 m east of the Site presents a moderate to high risk for potential environmental concern. The remaining identified areas of concern present low risk for potential environmental concerns due to their distances from the Site.

<b>Year:</b>	1948
<b>Description of area covered:</b>	Between north of Wellington Street to the north, south to Christie Street, west to Booth Street and east to Bay Street
<b>Description of Features in the Phase I Study Area:</b>	
<p>The scale is approximately 1 inch: 50 ft. Land use is primarily residential on the adjacent lands. Various commercial and industrial developments are located within proximity to the Site, along with hospitals, schools and other institutional developments within the study area.</p> <p>An automotive repair garage is identified approximately 100 m east of the Site, following Bronson Avenue, and is equipped with an underground storage tank. Two (2) underground storage tanks are identified approximately 250 m east of the Site at an apartment complex located at the southeast corner of the intersection of Slater Street and Bay Street.</p>	
<b>Relevant information regarding potentially contaminating activity and areas of potential environmental concern:</b>	
<p>The underground storage tanks and automotive repair garage activities have been identified as potentially contaminating activities. The remaining potential environmental concerns identified present low for potential environmental concerns due to their distance.</p>	

<b>Year:</b>	1963
<b>Description of area covered:</b>	Between north of Albert Street to the north, Lyon Street to the east, Booth Street to the west and south to Cooper Street.
<b>Description of Features in the Phase I Study Area:</b>	
<p>The scale is identified on the plans as 1 inch to 100 ft. Land use in the area is primarily residential with some commercial and industrial developments within proximity to the Site. Hospitals, schools and other institutional developments are noted within the study area.</p> <p>An automotive repair facility is located approximately 200 m northwest of the Site at the intersection of Wellington Street and Hill Street, which is identified as "<i>National Brake &amp; Clutch Service</i>". A gasoline service station, equipped with three (3) underground storage tanks, is located approximately 250 m northwest of the Site, northwest of the Albert Street and Hill Street intersection.</p> <p>A boiler is presented in the Christ Church structure approximately 250 m northeast of the Site. The source of fuel for the boiler is not specified. One (1) automotive repair garage, equipped with an underground storage tank, was identified 140 east of the Site following Bronson Avenue.</p>	
<b>Relevant information regarding potentially contaminating activity and areas of potential environmental concern:</b>	
<p>The underground storage tanks and automotive repair garage activities have been identified as potentially contaminating activities, however due to their distance from the Site, the risk for potential environmental concerns to the Site are low.</p>	

### 3.1.4 Property Underwriters' Report

Property Underwriters' Site Plans and Reports provide detailed information on a site-specific basis and include descriptions of building construction, heating sources, production processes, and the presence of chemicals or materials which may be stored on Site. They also indicate the presence of environmental hazards such as electrical rooms, transformers, boilers, and storage tanks. No Property Underwriters' Reports were found for the Site.

### 3.1.5 Chain of Title

Land Titles contain legal title information concerning property ownership, transfer details, and any encumbrances such as mortgages or easements. Each time a new transaction occurs, property records are updated as soon as the instrument is registered. A copy of the Chain of Title is included in **Appendix B** and is summarized as follows.

<b>Records search provider:</b>	Service Ontario Land Registry Office
<b>Date of search:</b>	May 9, 2019
<b>Pertinent Information:</b>	<p>The search covered the period from Crown 1809 to December 1998. The documented land transfers are as follows:</p> <ul style="list-style-type: none"> <li>• Robert Randall owned the property from 1809 to 1820.</li> <li>• Transferred to John Lebreton in December 1820 from a legal body as a result of defaulted in taxes;</li> <li>• Transferred to S.S. Strong and Augustus Keefer in October and November 1845;</li> <li>• Transferred to John Lewis in February 1850 and in October 1851;</li> <li>• Transferred Elizabeth Lewis in February 1874;</li> <li>• Transferred to Charles Pearson in June 1901.</li> <li>• Transferred to Alexander Fleck in January 1902 and John Booth in August 1902;</li> <li>• A chain was added to the deed to include Maude Fleck and J.R. Booth Limited in August 1930 in January 1913;</li> <li>• Transferred to Russell Robert McCord in June 1940;</li> <li>• Transferred from J.R. Booth Limited to Booth Lumber Ltd. in November 1943;</li> <li>• Transferred to Wilfred Massiah from Booth Lumber Ltd. in 1944;</li> <li>• Transferred to Russell Robert McCord in July 1946.</li> <li>• The land was transferred to Joan Sybil Roose under a court order in February; and</li> <li>• Transferred to Donald McCord Wiggans (Current Owner) In December 1998.</li> </ul>

### 3.1.6 Environmental Reports

No previous environmental reports were provided to LRL to review as part of this investigation.

## 3.2 Environmental Source Information

### 3.2.1 City of Ottawa Freedom of Information Request

The City of Ottawa was contacted to obtain available information for the Site.

<b>Interview subject:</b>	Rick O'Connor, City Clerk and Solicitor
<b>Date:</b>	July 8, 2019
<b>Pertinent information:</b>	Under the Freedom of Information Act, a Freedom of Information Request was made to the City of Ottawa. Based on an extensive review of their records, Mr. O'Connor has indicated that the City of Ottawa does not have any documents responsive to our request.

### 3.2.2 City of Ottawa Historic Land Use Inventory

A Historical Land Use Inventory (HLUI) search was conducted by the City of Ottawa for the vicinity of the Phase I Environmental Site Assessment property located at 593 Laurier Avenue West in Ottawa, Ontario. A copy of the HLUI is included as **Appendix C**.

<b>Records search provider:</b>	City of Ottawa Historic Land Use Inventory
<b>Date of search:</b>	August 13, 2020
<b>Pertinent Information:</b>	<p>Review of the HLUI, dated August 13, 2020, received from the City of Ottawa identified the following pertinent information:</p> <ul style="list-style-type: none"><li>• Identacam Systems Canada was listed on the property at 190 Bronson Ave., approximately 75 m south of the Site. The type of operation was listed as photographic equipment and musical instruments and supplies wholesale. The potential for environmental concern to the Site is considered low due to the nature of the business.</li><li>• B.L. Thermal Insulation Ont In was listed on the property at 196 Bronson Ave., approximately 125 m south of the Site. The type of operation was listed as "exterior close in work". The potential for environmental concern to the Site is considered low due to the distance from the Site.</li><li>• Centertown Laundry Co-Op was listed on the property at 211 Bronson Ave., approximately 160 m south of the Site. The potential for environmental concern to the Site is considered low due to the distance from the Site.</li><li>• Good Day Workshop was listed on the property at 211 Bronson Ave., approximately 160 m south of the Site. The type of operation was listed as other machinery, equipment and</li></ul>

supplies. The potential for environmental concern to the Site is considered low due to the distance from the Site.

- Immaculata High School was listed on the property at 211 Bronson Ave., approximately 160 m south of the Site. The potential for environmental concern to the Site is considered low due to the type of operation and distance from the Site.
- J. J. Nichol was listed on the property at 408 Slater Street, approximately 415 m east of the Site. The type of operation was listed as refined petroleum products industries. The potential for environmental concern to the Site is considered low due to the distance from the Site.
- WWW.ASAPSELECT.COM and a Portfolio International were listed at 424 Queen Street, approximately 200 m north of the Site. The potential for environmental concern to the Site is considered low due to the distance from the Site and inferred downgradient location with respect to groundwater flow.
- RCMP garage was listed at 42-44 Fleet Street. Fleet Street is approximately 260 m northwest of the Site. The potential for environmental concern to the Site is considered low due to the distance and inferred downgradient location with respect to groundwater flow.
- O'Keefe Brewery Co. Ltd. was listed at 427 Nepean Street, estimated as approximately 85 m southeast. The potential for environmental concern to the Site is considered low due to the nature of the business.
- Ottawa-Carleton District School Board was listed at 440 Albert Street, approximately 170 m northeast of the Site. The type of operation was listed as elementary and secondary schools and as Albert Street administration building. The potential for environmental concern to the Site is considered low due to the distance from the Site and nature of the operation.
- Blair Equipment Ltd. was listed at 44-46 Fleet Street. Fleet Street is approximately 260 m northwest of the Site. One (1) UST was indicated at the Site on the record. The potential for environmental concern to the Site is considered low due to the distance and inferred downgradient location with respect to groundwater flow.
- Pelican Cleaners was listed at 447 Albert Street, estimated to be approximately 170 m northeast of the Site. The potential for environmental concern to the Site is considered low due to the distance and inferred downgradient location with respect to groundwater flow.
- An unnamed gas pump and auto repair garage was listed at 465 Slater Street, estimated to be 115 m northeast of the Site. The potential for environmental concern to the Site is considered low

due to the distance and inferred downgradient location with respect to groundwater flow.

- W.J. Campbell and Sons Engineering Works was listed at 482 Laurier Ave. West, estimated to be approximately 275 m east of the Site. The potential for environmental concern to the Site is considered low due to the distance from the Site.
- Frederick A. White, a laboratory, was listed at 5 Fleet Street. Fleet Street is approximately 260 m northwest of the Site. The potential for environmental concern to the Site is considered low due to the distance and inferred downgradient location with respect to groundwater flow.
- Nesbitt's Orange of Canada Ltd. was listed at 52 Fleet Street. Fleet Street is approximately 260 m northwest of the Site. The potential for environmental concern to the Site is considered low due to the distance and inferred downgradient location with respect to groundwater flow.
- The Dominion Mica Company Ltd. and Ottawa Brass Manufacturing Co were listed at 523 and 534, and 524 and 542 Wellington Street, respectively. Wellington Street is located approximately 450 m northwest of the Site. The potential for environmental concern to the Site is considered low due to the inferred downgradient location with respect to groundwater flow.
- McCormick's Ltd. and Capital Welding Co. were listed at 524-526 Wellington Street. Wellington Street is located approximately 450 m northwest of the Site. The potential for environmental concern to the Site is considered low due to the inferred downgradient location with respect to groundwater flow.
- William Freedeman was listed at 534-538 Wellington Street. Wellington Street is located approximately 450 m northwest of the Site. The type of operation was indicated as paper box and bag industries. The potential for environmental concern to the Site is considered low due to the inferred downgradient location with respect to groundwater flow.
- Laurier Motors was listed at 537 Laurier Ave. West, approximately 125 m east. The potential for environmental concern to the Site is considered low due to the distance from the Site.
- Potvan Construction Ltd. was listed at 570 Laurier Ave. West, approximately 60 m east of the Site. The potential for environmental concern to the Site is considered low due to the type of business.
- Cuzner Hardware Co. Ltd. is listed at 58 Fleet Street. Fleet Street is approximately 260 m northwest of the Site. The

potential for environmental concern to the Site is considered low due to the distance and inferred downgradient location with respect to groundwater flow.

- National Brake and Clutch Service is listed at 584 Wellington Street. Wellington Street is located approximately 450 m northwest of the Site. The potential for environmental concern to the Site is considered low due to the inferred downgradient location with respect to groundwater flow.
- Unnamed scrap yard is listed at 6 Commissioner Street. Commissioner Street is located approximately 60 m north. The potential for environmental concern to the Site is considered low due to the inferred downgradient location with respect to groundwater flow.
- Saint-Vincent Hospital is listed at 60 Cambridge Street North, approximately 60 m southwest of the Site. The potential for environmental concern to the Site is considered low due to the nature of the business.
- Gasoline service station is listed at 603-607 Wellington Street. Wellington Street is located approximately 450 m northwest of the Site. The potential for environmental concern to the Site is considered low due to the inferred downgradient location with respect to groundwater flow.
- Capital Coach Lines is listed at 610 Wellington Street. Wellington Street is located approximately 450 m northwest of the Site. The potential for environmental concern to the Site is considered low due to the inferred downgradient location with respect to groundwater flow.
- Abbot-Grant and Company Ltd., Parker Broom Company and General Steel Wares Ltd. are listed at 682-686, 690-692 and 692 Wellington Street, respectively. Wellington Street is located approximately 450 m northwest of the Site. The potential for environmental concern to the Site is considered low due to the inferred downgradient location with respect to groundwater flow.
- General Bearing Service Ltd. is listed at 70 Fleet Street. Fleet Street is approximately 260 m northwest of the Site. The potential for environmental concern to the Site is considered low due to the distance and inferred downgradient location with respect to groundwater flow.
- R. Irvine Soda Water Factory, John Neville Paper Co., Bern Engraving Ltd. and Langley's Dyers are listed at 200 and 202 Bay Street, approximately 240 m east of the Site. Five (5) USTs were indicated on the records. The potential for environmental concern to the Site is considered low due to the distance from the Site.

- City of Ottawa is listed on Fleet Street. Fleet street is located approximately 260 m northwest of the Site. The type of operation was indicated as other utility industries n.e.c. The potential for environmental concern to the Site is considered low due to the distance and inferred downgradient location with respect to groundwater flow.
- Water works department booster station is listed on Slater Street. The potential for environmental concern to the Site is considered low due to the type of activity.
- Castings of Ottawa Ltd. is listed on Slater Street in 1948. It is inferred that this is the foundry formerly located at 422 Slater Street, approximately 20 m east of the Site. Based on distance to the Site the risk is moderate to high.

### 3.2.3 Ministry of Environment, Conservations and Parks Freedom of Information Act

The Ministry of the Environment, Conservation and Parks (MECP) was contacted under the Freedom of Information Act (FOI) to obtain available information for the Site regarding:

- Certificates of Approvals or any permits relating to air emissions (including noise), water taking and discharging, waste disposal sites, septic systems, pesticides storage or other similar instruments;
- Incidents, orders, offences, spills, discharges of contaminants or inspections;
- Waste management records, including current and historical waste storage locations and waste generator and waste receiver information; and
- Reports submitted to the MECP related to the environmental conditions of the property.

<b>Interview subject:</b>	FOI Office, Ministry of Environment, Conservation and Parks
<b>Date:</b>	May 10, 2019
<b>Pertinent information:</b>	Under the Freedom of Information (FOI) Act, an FOI request was made to the MECP. A response was received from the MECP, dated May 10, 2019. The MECP indicated that after a thorough search through the files of the Ministry's Ottawa District Office, Investigations and Enforcement Branch, Environmental Assessment and Permissions Branch, Environmental Monitoring Branch, Sector Compliance Branch and Safe Drinking Water Branch, no records were located. A copy of the response is attached in <b>Appendix D</b> .

### 3.2.4 Technical Standards and Safety Authority

Fuel storage at commercial and industrial facilities is regulated by the Technical Standards and Safety Authority (TSSA). Records of aboveground storage tanks are maintained for bulk storage facilities only. Underground storage tanks are required to be registered with the TSSA. There are no requirements to register private underground and aboveground fuel oil storage tanks for heating or waste oil. Records of registered and licensed tanks have been maintained since 1990.



<b>Interview subject:</b>	Technical Standards and Safety Authority
<b>Date:</b>	May 7, 2019
<b>Pertinent information:</b>	
<p>TSSA was contacted regarding available information concerning the presence of petroleum storage tanks, fuel spill records, accidents or fuel-related incidents which may be registered on the Site or surrounding properties. The TSSA indicated that there are no records of above/underground storage tanks on the Site or adjacent properties.</p>	

### 3.2.5 City Directories

City directories have been produced for most urban and some rural areas since the late 1800's. These directories are often archived in research and municipal libraries. The directories are generally not comprehensive and may contain gaps in time periods. Where available, city directories were reviewed in a minimum five-year increment to determine historical property use of the subject and adjoining properties. A summary of the city directories provided by ERIS is included in **Appendix E**.

<b>Source</b>	Vernon's Ottawa and Area City Directory
<b>Years Searched:</b>	1869/70 – 2011 (approximate five-year increments)
<b>Historical Property Uses:</b>	
<b>Subject Site:</b>	<p>593 Laurier Avenue was not listed between 1869/70 and 1900.</p> <p>The Site was listed as single tenant residential from 1905 through 1941. The Site was listed as multi-tenant residential from 1946 through 2011.</p>
<b>Adjacent Land:</b>	<p>Adjacent properties were not listed from 1869/70 to 1909 with the exception of 550 Albert Street, approximately 40 m north of the Site, which was listed as residential between 1874 and 1909. In 1914, 550 Albert Street was listed as 548-50 Howe &amp; Son Painters. Thereafter, the address was listed as residential until 1956, and then it was not listed throughout the remainder of the search period (2011).</p> <p>Throughout the remainder of the search period, the remaining adjacent lands were either listed as residential (single occupant or multi-tenant) or the address was reported as not listed with the following exceptions:</p> <ul style="list-style-type: none"> <li>• 422 Slater Street, approximately 20 m east of the Site, was listed as 422-26 Ottawa Carleton &amp; Aircraft Ltd. Brass Foundry between 1920 and 1946, and 422-26 Casing of Ottawa Plant 2 Brass &amp; Aluminum Foundry in 1950;</li> <li>• 176 Bronson Avenue, approximately 60 m south of the Site, was listed as RCMP Barracks in 1950, Sisters of St. Vincent Hospital Nuns Residence in 1956, the Bel-Air Home in 1961 and 1965, Retrospectors and Black Cat Chimney Sweeps in 1981/82, Caldwell &amp; Associates Realty Limited in 1987, Pollack Consulting, Pollack Personnel and Whitham School for the Performing Arts in 1996/97 and Infometrica in 2006 and 2011;</li> </ul>

- 575 Laurier Avenue, approximately 20 m east of the Site is listed as Patterson Alexander Ltd. Contractors, Hazelgrove Archt., Douglas Architects, Stewart Insurance, Billcliff Ltd. Real Estate, Mason Construction Ltd., Ottawa Appliances Service, Might Directories, Wood Ltd., McKeen Ltd. Whol. Refgr. and Might Directories between 1956 and 1971;
- 604 Laurier Street, approximately 25 m southwest of the Site, is listed as Sunnyhill Nursery and Kindergarten with a single residence between 1961 and 1976. In 1987, this property was listed as Children's Village of Ottawa Daycare Agency and in 1996/97, 2006 and 2011, it was listed as Inuit Community Centre; and
- The adjacent land located at 175 Bronson Avenue, approximately 25 m southeast of the Site, was listed as multi-tenant residential between 1965 and 2011 and as Actionpak Advertising of Canada in 1992.

**Relevant information regarding potentially contaminating activity and areas of potential environmental concern:**

The operations identified at 422 Slater Street, approximately 20 m east of the Site, from 1920 through 1950 are considered a potentially contaminating activity with moderate to high risk for potential environmental concern. However, due to the topography of the Site and surroundings the risk associated with the former use of 422 Slater Street is considered moderate.

No additional potentially contaminating activities or potential environmental concerns were identified.

### 3.2.6 Inventory of Coal Tar Industrial Sites in Ontario

The MECP has created an inventory of all known and historical coal gasification plants. It identifies industrial sites that produced and continue to produce or use coal tar or other related tars. The program was discontinued in 1988.

<b>Database:</b>	Inventory of Industrial Sites Producing or Using Coal Tar and Related Tars in Ontario
<b>Years covered:</b>	Up to 1988
<b>Search radius:</b>	250 m
<b>Description of data, analysis and findings relevant to the Phase I ESA:</b>	
No records were found within a 250 m radius from the Site.	

### 3.2.7 Waste Disposal Site Inventory

The MECP, Waste Management Branch maintains an inventory of known open (active or inactive) and closed disposal site in Ontario.

<b>Database:</b>	Waste Disposal Site Inventory.
<b>Years covered:</b>	1970 to 1990
<b>Search radius:</b>	300 m
<b>Description of data, analysis and findings relevant to the Phase I ESA:</b> No records were found within a 250 m radius from the Site.	

### 3.2.8 National Pollutant Release Inventory

The National Pollutant Release Inventory is maintained by Environment Canada. It is designed to collect comprehensive data regarding releases to air, water or land, and water transfers for recycling. The database was accessed through a database service provider (Ecolog Eris, Toronto, Ontario) and their report is included in **Appendix F**.

<b>Database:</b>	National Pollutant Release Inventory.
<b>Years covered:</b>	1993 to May 2017
<b>Search radius:</b>	250 m
<b>Date accessed:</b>	May 10, 2019
<b>Description of data, analysis and findings relevant to the Phase I ESA:</b> No records were found within a 250 m radius from the Site.	

### 3.2.9 Certificates of Approvals

Any facility that releases emissions to the atmosphere, discharges contaminants to ground or surface water, provides potable water supplies, or stores, transports or disposes of waste, must have a Certificate of Approval (CofA) before it can operate lawfully. The database was accessed through a database service provider (Ecolog Eris, Toronto, Ontario) and their report is included in **Appendix F**.

<b>Database:</b>	MECP Certificates of Approval.
<b>Years covered:</b>	1985 to October 2011
<b>Search radius:</b>	250 m
<b>Date accessed:</b>	May 10, 2019
<b>Description of data, analysis and findings relevant to the Phase I ESA:</b> Fifteen (15) records were found within a 250 m radius from the Site, none of which were for the Site. Ten (10) of the records retrieved were CofAs issued for municipal water works or municipal sewer works. The remaining CofAs are summarized as follows: <ul style="list-style-type: none"><li>• The Ottawa Construction Associated was issued a CofA for industrial sewage works in 2003 for 196 Bronson Avenue, approximately 120 m south of the Site;</li></ul>	

- Saint-Vincent Hospital, located at 60 Cambridge Street North, approximately 60 m southwest of the Site, was issued a CofA for industrial air in 1993. Potential contaminants identified are nitrogen oxides to air;
- Two (2) records were reported for an issued CofA to C.C.C. #95 and C.C.C. #165 for industrial air at 500-530 Laurier Avenue, approximately 130 m east of the Site. Both records indicated the CofA was issued in 1991; and
- 2164613 Ontario Inc., located at 473 Albert Street, approximately 180 m northeast from the Site, was issued a CofA for air in 2009.

The records retrieved present low risks for potential environmental concern due to their distances from the Site and the type of activities to which the CofAs were issued (i.e. municipal sewer water works).

### 3.2.10 Environmental Compliance Approvals

The previously used Certificates of Approval were replaced by an Environmental Compliance Approval (ECA) in October 2011 which was intended to be a more efficient way approval system. An ECA can be applied for by a business for emissions, discharge or waste handling. The database was accessed through database service provider (Ecolog Eris, Toronto, Ontario) and their report is included in **Appendix F**.

<b>Database:</b>	Environmental Compliance Approvals
<b>Years covered:</b>	October 2011 to March 31, 2019
<b>Search radius:</b>	250 m
<b>Date accessed:</b>	May 10, 2019
<b>Description of data, analysis and findings relevant to the Phase I ESA:</b>	
Six (6) records of Environmental Registries were found within a 250 m radius from the Site. The facilities include the following:	
<ul style="list-style-type: none"><li>• The Ottawa Construction Association, located approximately 140 m south from the Site at 196 Bronson Avenue South, was issued an ECA for industrial sewage works in May 2003;</li><li>• 2164613 Ontario Inc., located approximately 160 m northeast from the Site at 473 Albert Street, was issued an ECA for air in October 2009;</li><li>• The City of Ottawa was issued an ECA for municipal and private sewage works at 351-445 Queen Street in July 2013, approximately 240 m north from the Site;</li><li>• SNC-Lavalin Constructors (Pacific) Inc., Dragados Canada Inc. and EllisDon Corporation was issued an ECA in November 2017 for municipal and private sewage works along Queen Street and in the vicinity of West and East Portal Locations. The southern extent of Queen Street is located approximately 200 m north of the Site;</li><li>• The City of Ottawa was issued an ECA in March 2017 for municipal and private sewage works for the works located on Albert Street extending from Brickhill Street to Empress Avenue, approximately 230 m west of the Site; and</li></ul>	

- An ECA for municipal drinking water systems was issued for the City of Ottawa works at Percy Street. The northern extent of Percy Street is located approximately 125 m east of the Site.

The records retrieved present low risk for potential environmental concern due to their distance from the Site and the type of activities.

### 3.2.11 Environmental Site Registry

The Environmental Registry lists proposal, decisions and exceptions regarding policies, Acts, instruments or regulations that could significantly affects the environment. Applications for permits, licences or certificates of approval to release substances into the air or water are posted on the registry. The database was accessed through database service provider (Ecolog Eris, Toronto, Ontario) and their report is included in **Appendix F**.

<b>Database:</b>	Environmental Registry.
<b>Years covered:</b>	1994 to March 31, 2019
<b>Search radius:</b>	250 m
<b>Date accessed:</b>	May 10, 2019
<b>Description of data, analysis and findings relevant to the Phase I ESA:</b>	
Two (2) records of Environmental Site Registries were found within a 250 m radius from the Site. The facilities include the following:	
<ul style="list-style-type: none"><li>• 192 Bronson Property Inc., located at 192 Bronson Avenue, approximately 210 m south from the Site, is reported as having an Environmental Compliance Approval (ECA) for sewage (EPA Part II.1-sewage). The proposal date is September 18, 2018; and</li><li>• 2164613 Ontario Inc. located approximately 160 m northeast from the Site at 473 Albert Street was approved for the discharge of an unspecified compound into the natural environment, other than by water (i.e. air) in 2009.</li></ul>	
The records retrieved present low risk for potential environmental concern due to their distance from the Site and the type of activities.	

### 3.2.12 Other Databases

Other Databases are covered by the Ecolog Eris Report included in **Appendix F**. They are outlined below.

#### 3.2.12.1 Private and Retail Fuel Storage Tanks

<b>Database:</b>	Private and Retail Fuel Storage Tanks
<b>Years covered:</b>	1989 to 1996
<b>Search radius:</b>	250 m
<b>Date accessed:</b>	May 10, 2019
<b>Description of data, analysis and findings relevant to the Phase I ESA:</b>	
No records were found within a 250 m radius from the Site.	

### 3.2.12.2 PCB Storage Sites

The MECP Waste Management Branch maintains an inventory of PCB storage sites within the province. The Environmental Protection Act requires the registration of inactive PCB storage equipment and/or disposal Sites.

<b>Database:</b>	Inventory of PCB Storage Sites
<b>Years covered:</b>	1987 to October 2004; 2012 to December 2013
<b>Search radius:</b>	250 m
<b>Date accessed:</b>	May 10, 2019
<b>Description of data, analysis and findings relevant to the Phase I ESA:</b>	
No records were found within 250 m radius from the Site.	

### 3.2.12.3 Ontario Spills

<b>Database:</b>	Ontario Spills
<b>Years covered:</b>	1988 to February 2019
<b>Search radius:</b>	250 m
<b>Date accessed:</b>	May 10, 2019
<b>Description of data, analysis and findings relevant to the Phase I ESA:</b>	
<p>Thirty-six (36) records were found within a 250 m radius from the Site.</p> <ul style="list-style-type: none"> <li>• In March 2016, Enbridge Gas Distribution reported a natural gas release at 600 Laurier Avenue West, immediately south of the Site following Laurier Avenue West. No environment or nature of impact were reported;</li> <li>• The following spills were reported for OLRT Construction at 529 Albert Street, approximately 100 m northwest from the Site.             <ul style="list-style-type: none"> <li>○ Approximately 200 L of concrete mixture (shotcrete) was spilt to the ground as a result of a leak or break due to over or under pressurization of equipment in December 2013;</li> <li>○ A reported 2 L of petroleum oil was spilt to the ground in December 2014 as a result of operator or human error;</li> <li>○ In September 2015 approximately 2 L of oily water or hydraulic oil was spilt to the ground as a result of operator or human error;</li> <li>○ Approximately 10 L of glycol-water solution was spilt to the ground in September 2015 as a result of equipment failure;</li> <li>○ In August 2015 and again in March 2016, an estimated between 1 and 10 meters, and 10 to 100 meters, respectively, of sediment (suspended solids/sand/silt) entered into a near-by catch basin as a result of weather conditions or equipment failure;</li> <li>○ In April 2016, approximately 100 L of used oil (petroleum based, not specified) was spilt to the soil as a result of operator or human error;</li> </ul> </li> </ul>	

- Approximately 5 L of diesel fuel was spilt to the ground in May 2017 during the re-fueling of equipment as a result of operator or human error;
  - In February 2015, an approximate 50 L of concrete washout was reported spilt to the ground to a material failure;
  - An approximate 3 L of concrete wash water was spilt to the ground in January 2015, and between 1 and 10 meters of sediment (suspended solids, sand, silt) was spilt at the intersection of Wellington Street and Commissioner Street as a result of operator/human error or material failure;
  - 10 L of glycol/water solution was reported to have been spilt to the land in 2015 as a result of operator or human error; and
  - In July 2015, approximately 20 L of hydraulic oil was spilt to the land as a result of equipment error.
- SNC Lavalin Constructors (Pacific) Inc., Dragados Canada Inc., located at 529 Albert Street, approximately 100 m northwest from the Site, reported an approximate 5 L diesel fuel spill to the ground in October 2014 and a second 5 L spill in August 2014. The spills were a result of human error. A second spill at this location by the same company was reported in June 2014 when 619 L of aluminum sulphate solution was spilt to the ground as a result of human error;
  - A spill of asphalt and asphalt sealer from a trailer to the road was reported in July 1995 at the intersection of Albert Street and Commissioners Street, approximately 100 m north from the Site. The spill was reported as a result of error with environmental impacts not anticipated;
  - In January 1996, a furnace oil spill was reported at a private residence located at 553 Laurier Street West, approximately 80 m east from the Site. The spill of approximately 900 L of furnace oil was reported as a result of vandalism. The oil was spilt to the basement and sanitary sewer works;
  - The City of Ottawa reported a spill on Slater Street between Bronson Avenue and Bay Street, approximately 330 m northeast from the Site, in 2008. An approximate 20 L of coolant was spilt into a catch basin as a result of equipment failure;
  - A 10 L ethylene glycol spill was reported in June 2008 by the City of Ottawa (O.C. Transpo) at the intersection of Bronson Avenue and Nepean Street, approximately 150 m south from the Site. More specifically, on Bronson Avenue, northbound lane at Nepean Street. The spill was identified as a result of equipment failure;
  - A natural gas spill was reported by Enbridge Gas Distribution Inc., at 478 Albert Street, approximately 145 m northeast from the Site, in October 2011. It is reported that the spill is a discharge or emission to air as a result of a utility line strike;
  - OLRT Constructors reported a spill of approximately 10 L of water/dye solution across from 670 Albert Street, 160 m southwest from the Site, in August 2018. The reason for the spill is unknown, and no further details of the material spill is provided;
  - The City of Ottawa reported a spill of approximately 20 L of glycol solution to a catch basin in 2011. The spill was reported on Albert Street at the "Good Companion" (670 Albert Street) which is estimated to be approximately 160 m southwest from the Site. The spill is listed as a result of equipment or vehicles leak;
  - October 2014, a 15 L coolant spill was reported at 670 Albert Street, approximately 160 m southwest from the Site. The spill is reported as a result of equipment failure and it is indicated that the material spilt to a sewer;

- Three (3) spills were reported for 584 Wellington Street, approximately 230 west of the Site. These incidents are summarized as follows:
  - OLRT Constructors is reported to have spilt approximately one (1) liter of concrete wash-out to the ground as a result of operator or human error in December 2015;
  - OLRT Constructors is reported to have spilt approximately one (1) liter of diesel to the ground as a result of material failure – poor design/substandard in January 2016; and
  - A spill of approximately five (5) litres of concrete washout was reported in September 2015.
- An approximate 40 pounds of refrigerant gas is reported to have spilt in August 2009 from 500 Laurier Avenue West, located approximately 180 m east from the Site. The reason for the spill is listed as equipment failure;
- In January 2018 an approximate 12 litres of coolant was spilt to the ground and a catch basin from a bus as a result of operator or human error. The spill is reported to have occurred at 435 Albert Street, approximately 220 m north from the Site;
- In 2006, Albert Street and the Transitway, approximately 220 m west from the Site, approximately 10 litres of ethylene glycol were spilt from a bus to a sewer as a result of equipment failure;
- 30 L of coolant was reported to have spilt to a catch basin in April 2011 in the area of Empress Street at Albert Street, approximately 230 m west from the Site. The spill was reported as a highway spill (usually high accidents);
- The City of Ottawa reported a spill at Bank Street southbound between Albert Street and Slater Street in November 2016, approximately 230 m west from the Site. Approximately 18 litres of coolant were spilt to the roadway as a result of equipment failure;
- Broccinni Construction, 443 Queen Street, approximately 240 m south from the Site, reported a spill in November 2014 of approximately 1400 litres of propylene glycol. The spill was a result of equipment failure;
- The City of Ottawa reported a 24.8 cubic meter raw sewage spill in May 2010 at the Lisgar Street and Wellington Street intersection. The spill resulted in discharge or bypass into a watercourse (Ottawa River). After review of local interactive mapping systems(geoOttawa) by LRL, it appears that this intersection does not exist;
- Enbridge Gas Distribution Inc. reported a natural gas release on Queen Street in July 2004. The release was the results of a natural gas main strike Queen Street is located 215 m north of the Site and continues east for a distance of approximately 1.3 km;
- SNC-Lavalin Constructors (Pacific) Inc., Dragados Canada Inc. reported a 2-litre spill of hydraulic oil to the ground on Albert Street on April 10, 2014. A second spill was also reported by SNC-Lavalin on April 29, 2014 on Albert Street where 2 litres of oil was spilt. Albert Street intercepts Booth Street approximately 120 m of the Site. Both spills are reported as a leak or a break; and
- Leclair Fuels Ltd. reported a spill in January 1988 on Bronson Avenue. No further details with regards to the type of material spilt, quantity or impacts were identified. Bronson Avenue is located immediately east of the Site. Based on the name of the company which reported the spill, the suspected material spilt is petroleum based.

Each of the thirty-six (36) records retrieved present low risk for environmental concern with respect to the Site due to their reported distance and the type of spill reported, with one (1) exception. The spill reported by Leclair Fuels Ltd., January 1988 on Bronson Avenue presents



a moderate to high risk for environmental concern. Although a more precise estimate of the area on Bronson Avenue where the spill occurred is not provided, Bronson Avenue is located immediately east of the Site, therefore the risk is considered low to high.

#### 3.2.12.4 Ontario Regulation 347 Waste Receivers Summary

The MECP's Waste Management branch maintains an inventory of Waste Receivers in Ontario.

<b>Database:</b>	Ontario Regulation 347 Waste Receivers Summary
<b>Years covered:</b>	1986 to 2016
<b>Search radius:</b>	250 m
<b>Date accessed:</b>	May 10, 2019
<b>Description of data, analysis and findings relevant to the Phase I ESA:</b> No records were found within a 250 m radius from the Site.	

#### 3.2.12.5 Ontario Regulation 347 Waste Generators Summary

The MECP's Waste Management Branch maintains an inventory of Waste Generators in Ontario.

<b>Database:</b>	Ontario Regulation 347 Waste Generators Summary
<b>Years covered:</b>	1986 to December 31, 2018
<b>Search radius:</b>	250 m
<b>Date accessed:</b>	May 10, 2019
<b>Description of data, analysis and findings relevant to the Phase I ESA:</b> Eighty-three (83) records of waste generators were retrieved within 250 m of the Site. No records were identified for the Site. The records retrieved are summarized as follows: <ul style="list-style-type: none"><li>• Rideau Transit Group, located at 529 Albert Street, approximately 100 m west from the Site, is listed as a registered waste generator of other specified inorganics, waste oil and lubricants, aliphatic solvents and residues, alkaline solutions, other inorganic acid wastes, light fuels, inorganic sludge's, slurries or solids, waste crankcase oils and lubricants, waste organic chemicals and waste compressed gases in 2013, 2014, 2015, 2016 and as of December 2018 as a result of heavy and civil engineering construction activities;</li><li>• 557 Wellington Street, Proposed Rail Corridor, located approximately 100 m west of the Site, is listed as a generator of other specified inorganics, waste oils &amp; lubricants, PCBs and light fuels in 2013 and 2014. This facility is also listed as a waste generator in 2011 and 2012, however the products generated are not specified;</li><li>• Bronson Place Realties Ltd., located at 420-440 Gloucester Street, approximately 100 m south from the Site, is listed as a waste generator of other specified inorganics and PCBs in 2002, and as a generator of PCBs, paint, pigment, coating residues and other specified inorganics between 2003 and 2005. In 2009 through 2016 this facility was listed as a generator of oil skimmings &amp; sludges, and as of December 2018 it is registered as a waste oils/sludges generator;</li><li>• Saint-Vincent Hospital, located at 60 Cambridge Street North, approximately 60 m southwest from the Site, is reported as a waste generator of pathological waste, acid waste – heavy metals, aliphatic solvents, alkaline wastes – heavy metals, paint,</li></ul>	

pigment, coating residues, inorganic and organic laboratory chemicals, aliphatic solvents, petroleum distillates, pharmaceuticals, waste oils and lubricants, photo processing waste and heavy fuels from 1986 to 1990 and 1992 to 2004, in addition to unspecified wastes between 1986 and 1994;

- SCO Health Service, located at 60 Cambridge Street North, approximately 60 m southwest from the Site, is reported as a waste generator of acid waste – heavy metals, inorganic laboratory chemicals, petroleum distillates, heavy fuels, waste oils & lubricants, pharmaceuticals, alkaline wastes – heavy metals, paint, pigment and coating residues, other specified inorganics, aliphatic solvents, light fuels, photo processing wastes, organic laboratory chemicals and pathological wastes in 2005 and 2006. Bruyere Continuing Care Inc. was reported as a waste generator for the same products as well as waste compressed gases at this location between 2007 and 2016, and as of December 2018;
- Ottawa R.C. Separate School Board, Immaculata High School located at 211 Bronson Avenue, is reported as a waste generator of inorganic and organic laboratory chemicals from 1986 through 1998, excluding 1991. This facility is located approximately 155 m southeast from the Site;
- Good Day Workshop Programs Inc., located at 211 Bronson Avenue, approximately 155 m southeast from the Site, is listed as generator of petroleum distillates waste between 2007 through 2010. The facility is listed as a wood household furniture manufacture;
- The Shepherds of Good Hope, located at 211 Bronson Avenue, approximately 155 m southeast from the Site, is listed as generator of petroleum distillates waste between 2011 and 2012. The facility is listed as a wood household furniture manufacture. In 2013 through 2015, the facility was reported as an other wood household furniture manufacturing, re-upholstery and furniture repair facility listed as a waste generator of organic laboratory chemicals, aliphatic solvents, alkaline wastes – other metals, petroleum distillates. As of December 2018, the facility is listed as a waste generator of organic chemicals;
- The Government of Canada – National Energy Board, Property Management, a regulatory service, located at 473 Albert Street approximately 175 m northeast of the Site, is registered as a waste generator of halogenated solvents, photo processing wastes between 1986 and 1990, and 1992 and 1998;
- Rosont Investment Inc. (Rosdev), at 473 Albert Street, approximately 175 m northeast from the Site, is listed as a Holding Company which is registered to generate light fuels waste in 2005;
- 2164613 Ontario Inc., located approximately 175 m northeast from the Site at 473 Albert Street, is listed as a waste generator of PCBs in 2009, and is described as a Real Estate Property Manager;
- HVAC Maximum Heating & Cooling Inc., located approximately 175 m northeast from the Site at 473 Albert Street, is registered as a waste generator in 2011, however the waste generated is not specified;
- Farm Credit Corporation, located approximately 205 m north from the Site at 434 Queen Street, is a consumer loan company. The facility is registered as a waste generator of halogenated solvents, graphic art wastes, paint, pigment and coating residues and petroleum distillates in 1989, and from 1992 through 1998;
- Ottawa Board of Education Ottawa Technical High School, located at 440 Albert Street approximately 160 m northeast from the Site, is listed from 1986 through 2006 as a

waste generator of inorganic laboratory chemicals, aliphatic solvents, petroleum distillates, waste oils & lubricants, oil skimming & sludges and organic laboratory chemicals;

- The Ottawa-Carleton District School Board, located at 440 Albert Street, approximately 160 m northeast from the Site, is an elementary and secondary school and is registered as a waste generator of other specified inorganics in 2009, and as inorganic laboratory chemicals, alkaline waste – heavy metals, light fuels and other specified inorganics in 2010 through 2016 and as of December 2018. However, as of December 2018, the list of waste produced also includes wastes from pigment, coating and paints;
- Carleton Condominium Corporation No. 95, located approximately 180 m east from the Site at 500 Laurier Avenue West, is registered as a waste generator of aliphatic solvents between 2003 and 2010;
- Gafftech Solutions Inc., an industrial building and structure construction facility, is registered as a waste generator of aliphatic solvents in 2014 at 443 Queen Street, approximately 230 m north from the Site;
- The Ottawa-Carleton District School Board, 376 Gloucester Street which is approximately 155 m east from the Site, is registered as a waste generator in 2006, from 2010 to 2016, and as of December 2018 of light fuels (2006 only), paint, pigment, coating residues, alkaline waste – heavy metals, organic laboratory chemicals and other specified inorganics. As of December 2018, the wastes generated also includes waste crankcase oils and lubricants; and
- The City of Ottawa is registered as a waste generator of light fuels from water and sewer line and related construction activities at Bronson Avenue between Arlington and Laurier Street West in 2013. Bronson Avenue is located immediately east of the Site.

All 83 records are considered to have a low risk of environmental concern to the Site due to their distances from the Site or due to the type of material generated.

3.2.12.6 *Scott's Manufacturing Directories*

Scott's Directories is a data bank containing information on over 200 000 manufacturers across Canada. Scott's listings are voluntary; it is the most comprehensive database of Canadian manufacturers available.

<b>Database:</b>	Scott's Manufacturing Directory
<b>Years covered:</b>	1992 to March 2011
<b>Search radius:</b>	250 m
<b>Date accessed:</b>	May 10, 2019
<b>Description of data, analysis and findings relevant to the Phase I ESA:</b>	
<p>Three (3) records of manufacturing facilities have been retrieved within 250 m of the Site:</p> <ul style="list-style-type: none"> <li>• Planetary Association, located at 100 Bronson Avenue, approximately 130 m north of the Site, is listed as a periodical and book publisher, environmental consulting services and social advocacy organization established in 1975;</li> <li>• Adoption Council of Canada, located approximately 160 m south of the Site at 211 Bronson Avenue, is listed as a Civic and Social Organization registered as a manufacturing facility. No details on the date of establishment, type of manufacturer or products are specified; and</li> </ul>	

- KAIROS, located approximately 160 m south of the Site at 211 Bronson Avenue, is listed as a Civic and Social Organization registered as a Periodical Publishers. No details on the date of establishment, type of manufacturer or products are specified.

Based on the distances from the Site, the potential environmental risks to the Site are considered low.

### 3.2.12.7 TSSA Pipelines Incidents

<b>Database:</b>	TSSA Pipeline Incidents
<b>Years covered:</b>	February 28, 2017
<b>Search radius:</b>	250 m
<b>Date accessed:</b>	May 10, 2019
<b>Description of data, analysis and findings relevant to the Phase I ESA:</b>	
In October 2011, a natural gas line was reported as damaged at 478 Albert Street, approximately 130 m northeast from the Site. The pipeline was struck during construction work as a result of inaccurate records.	

### 3.2.12.8 TSSA Historic Incidents

This database covers TSSA incidences recorded under the former reporting system. Provided is information pertaining to fuel-safety related services that are associated the handling of the use of fuels, the transportation of fuels, and the storage of fuels (such as gasoline, propane or diesel). This database also provides information regarding historical spills and leaks or fuel.

<b>Database:</b>	TSSA Historic Incidents
<b>Years covered:</b>	2006 to June 2009
<b>Search radius:</b>	250 m
<b>Date accessed:</b>	May 10, 2019
<b>Description of data, analysis and findings relevant to the Phase I ESA:</b>	
No records were found within a 250 m radius from the Site.	

### 3.2.12.9 National Analysis of Trends in Emergencies System

In 1974, Environment Canada established the National Analysis of Trends in Emergencies System (NATES) database, for the voluntary reporting of significant spills incidents. NATES program ran from 1974 to 1994.

<b>Database:</b>	NATES
<b>Years covered:</b>	1974 to 1994
<b>Search radius:</b>	250 m
<b>Date accessed:</b>	May 10, 2019
<b>Description of data, analysis and findings relevant to the Phase I ESA:</b>	
No records were found within a 250 m radius from the Site.	

### 3.2.12.10 National Environmental Emergencies System (NEES)

In 2000, the Emergencies program implemented NEES, a reporting system for spills of hazardous substances. NEES is also a repository for all previous Environment Canada spill datasets. This database was discontinued in December 2004.

<b>Database:</b>	NEES
<b>Years covered:</b>	1974 to 2003
<b>Search radius:</b>	250 m
<b>Date accessed:</b>	May 10, 2019
<b>Description of data, analysis and findings relevant to the Phase I ESA:</b> No records were found within a 250 m radius from the Site.	

### 3.2.12.11 Contaminated Sites on Federal Land

The Contaminated Sites on Federal Land is an inventory which includes details and information on known federal contaminated lands. Furthermore, the inventory includes lands which are not federally owned, but the Government of Canada has accepted the responsibility on a financially level with regards to the lands.

<b>Database:</b>	Contaminated Sites on Federal Land
<b>Years covered:</b>	June 2000 to October 2018
<b>Search radius:</b>	250 m
<b>Date accessed:</b>	May 10, 2019
<b>Description of data, analysis and findings relevant to the Phase I ESA:</b> No records were found within a 250 m radius from the Site.	

### 3.2.12.12 Pesticide Register

The MECP maintains a database of licensed operators and vendors of registered pesticides.

<b>Database:</b>	Pesticide register
<b>Years covered:</b>	1988 – September 2018
<b>Search radius:</b>	250 m
<b>Date accessed:</b>	May 10, 2019
<b>Description of data, analysis and findings relevant to the Phase I ESA:</b> No records were found within a 250 m radius from the Site.	

## 3.3 Material Safety Data Sheets

No storage of chemicals was observed on-Site except for domestic household cleaners.

### 3.4 Physical Setting Sources

#### 3.4.1 Aerial Photographs

Aerial photographs were obtained from the City of Ottawa interactive mapping system, geoOttawa. Review of the photographs was completed to develop a general history of the development of the Site and surrounding properties. Aerial photographs may be at a scale that limits a detailed review of the Site and surrounding properties. Copies of select aerial photographs are included in **Appendix G**.

Year	Photo Number	Scale
1928	Not Applicable	Not Applicable
1958	Not Applicable	Not Applicable
1965	Not Applicable	Not Applicable
1991	Not Applicable	Not Applicable
2005	Not Applicable	Not Applicable
2014	Not Applicable	Not Applicable
<b>Rational for time period between aerial photographs used</b>		
A regular interval of approximately 10 years was used, when possible.		
<b>Summary of information obtained from aerial photographs:</b>		
<ul style="list-style-type: none"> <li>• The quality of the 1928 aerial photograph (AP1928) limits an accurate description of the Site features and details. The Site appears to be developed and what appears to be a fence or a wall like structure makes up the eastern and northeastern extents of the Site. Laurier Avenue West is present to the south and Bronson Avenue makes up the eastern extent. The general area is developed with the exception to the land immediately north and south of the Site which appear vacant.</li> <li>• The 1958 aerial photograph does not include the land to the north of the Site. The subject Site is developed as well as the neighbouring lands. No significant changes are observed in the 1958 photograph.</li> <li>• In 1965 (AP1965), the adjacent property to the north is developed. A high-rise structure is present southeast of the Site at the southeast corner of the Bronson Avenue and Laurier Avenue West intersection. The lands approximately 100 m northwest of the Site have been cleared of what appeared to be residences in the 1928 photograph. No additional significant changes were observed.</li> <li>• In 1991 (AP1991), The property to the east of Bronson Avenue is vacant with trees along the north portion.</li> <li>• No significant changes are noted in the 2005 or the 2014 (AP2014) aerial photograph to the Site or the neighbouring land.</li> </ul>		
<b>Relevant information regarding potentially contaminating activity and areas of potential environmental concern</b>		
Potentially contaminating activity or potential environmental concerns were not identified.		

#### 3.4.2 Topography, Hydrology & Geology

A topographic map was obtained to illustrate the Site's location in relation to any nearby water bodies and to document regional topography. This map is included in **Appendix H**.

<b>Map:</b>	Ontario Base Map
<b>Approximate elevation:</b>	Approximately 75 to 80 m above mean sea level (amsl).
<b>Topography:</b>	The general surrounding area including the Site has a significant slope north-northwest towards the Ottawa River with elevations dropping from 80 m amsl at the Site to 50 m amsl to the river. The inferred groundwater flow direction in the general area would be north-northeast towards the Ottawa River.
<b>Nearest open water body:</b>	The Ottawa River is located approximately 550 m north of the Site.

Geological maps were reviewed to obtain information on regional geology, surficial soils and bedrock.

<b>Generalized surficial geology:</b>	Glacial deposits: Till, plain, local relief less than 5 m; and Limestone, dolomite, sandstone, and locally shale, relatively flat-lying (St-Onge, D.A., 2009).
<b>Generalized bedrock geology:</b>	Eastview Formation: Dark grey almost black limestone; and Ottawa Formation: Limestone with some shaly partings: some sandstone (Harrison, J.E., 1976).

### 3.4.3 Areas of Natural Significance

The Ministry of Natural Resources and Forestry (MNR) National Heritage website was reviewed on June 4, 2019. The following Areas of Natural Significance (ANSI) and Rare, Threatened or Endangered Species were identified within the study area:

- The Calcareous Ragged Moss (*Brachythecium calcareum*) was reported which is identified as S2 on the Subnational Rank, an Imperiled species;
- The Eastern Floater (*Pyganodon*) was reported which is identified as S2 on the Subnational Rank, an Imperiled species;
- The Black-foam Lichen (*Anzia colpodes*), was reported which is identified as SH on the Subnational Rank, a Possibly Extirpated species;
- The Cupped Fringe Lichen (*Heterodermia hypoleuca*) was reported which is identified as S2 on the Subnational Rank, an Imperiled species;
- The Blistered Jellyskin (*Leptogium corticola*) was reported which is identified as S2 on the Subnational Rank, an Imperiled species;
- The Lac Deschenes-Ottawa River is identified as a Natural Area;
- The Horn-leaved Riverweed (*Podostemum ceratophyllum*) was reported which is identified as S2 on the Subnational Rank, an Imperiled species;
- The Skillet Clubtail (*Gornphus ventricosus*) was reported which is identified as S1 on the Subnational Rank, a Critically Imperiled species;
- The Lake Sturgeon (*Acipenser fulvescens pop.3*) was reported which is identified as S2 on the Subnational Rank, an Imperiled species;

- The American Eel (*Anguilla rostrate*) was reported which is identified as S1 on the Subnational Rank, a Critically Imperiled species;
- The Colonial Waterbird Nesting Area and the Victoria Island are identified as a Natural Area within the subject area;
- Gypsy Cuckoo Bumble Bee (*Bombus bohemicus*) was reported which is identified as S1S on the Subnational Rank, a Critically Imperiled species;
- The Chimney Swift (*Chaetura pelagica*) was reported which is identified as S4B/N on the Subnational Rank, an Apparently Secure species;
- The Lazy Bay Islets and the Mixed Wader Nesting Colony were identified within proximity to the subject area which is a Natural Area;
- The Peregrine Falcon (*Falco peregrinus*) was reported which is identified as S3 B on the Subnational Rank, a Vulnerable species; and
- The Pale-bellied Frost Lichen (*Physconia subpallida*) was reported which is identified as S3 B on the Subnational Rank, a Vulnerable species.

### 3.4.3.1 Water Well Information System

The database provides information of locations and characteristics of water wells within Ontario in accordance with Ontario Regulation 903. Information of the stratigraphy, depth of bedrock and approximate depth of water table is also provided. The database was accessed through database service provider (Ecolog Eris, Toronto, Ontario) and their report is included in **Appendix F**.

<b>Database:</b>	Water Well Information System
<b>Publication Date:</b>	December 31, 2017
<b>Search radius:</b>	250 m
<b>Date accessed:</b>	May 10, 2019
<b>Description of data, analysis and findings relevant to the Phase I ESA:</b>	
<p>Nine (9) records of wells were obtained within 250 m of the Site, none of which were located on the Site. The wells identified are summarized as follows:</p> <ul style="list-style-type: none"> <li>• Three (3) records were retrieved on the property approximately 25 m east of the Site, 555 Laurier Avenue West. The records are summarized as follows:                     <ul style="list-style-type: none"> <li>○ Well No. 7292920 is a plastic construction monitoring well installed in July 2017. The subsurface materials encountered included loam to a depth of 0.9 m bgs, followed by limestone to 12.2 m bgs where the borehole was terminated;</li> <li>○ Well No. 7292921 is a plastic construction monitoring well installed in July 2017. The subsurface materials encountered included gravel to a depth of 0.3 m bgs, followed by sand to a depth of 1.2 m bgs over limestone to 12.2 m bgs where the borehole was terminated;</li> <li>○ Well No. 7292922 is a plastic construction observation well installed in July 2017. The subsurface materials encountered included gravel to a depth of 0.3 m bgs, followed by sand to a depth of 1.2 m bgs over limestone to 15.2 m bgs where the borehole was terminated; and</li> </ul> </li> <li>• Well No. 7238457, a plastic monitoring and test hole, was installed in February 2015 at 557 Wellington Street, approximately 125 m northwest of the Site. The subsurface</li> </ul>	



soils encountered were described as 6.1 m of sand over silt to 8.2 m bgs where the borehole was terminated;

- Well No. 7238458, a plastic monitoring and test hole, was installed in March 2015 at 557 Wellington Street, approximately 125 m northwest of the Site. The subsurface materials encountered were described as 5.8 m of sand over silt to 7.0 m bgs where the borehole was terminated;
- Well No. 7238459, a plastic monitoring and test hole, was installed in March 2015 at 557 Wellington Street, approximately 125 m northwest of the Site. The subsurface materials encountered were described as 4.0 m of sand over silt to 5.8 m bgs and silty sand to 7.0 m where the borehole was terminated;
- Well No. 7238460, a plastic monitoring and test hole, was installed in February 2015 at 557 Wellington Street, approximately 125 m northwest of the Site. The subsurface materials encountered were described as 9.1 m of sand over gravel to 9.7 m bgs where the borehole was terminated;
- Well No. 7271709, located at on Queen Street between Bay and Bronson, approximately 200 m northeast of the Site, was abandoned in September 2016; and
- Well No. 7206940 was installed in February 2013. The address is not specified. According to GPS coordinates it is approximately 240 m southwest of the Site. No details regarding subsurface materials encountered were provided.

#### *3.4.3.2 Oil, Gas and Salt Wells*

The Ontario Oil, Gas and Salt Resources (OGSR) Library (<http://www.ogsrlibrary.com>) was searched on June 4, 2019 to identify if any records of oil, gas and salt wells were within the study area. No oil, gas or salt wells were identified in the study area.

#### *3.4.3.3 City of Ottawa Landfill Document*

The document titled “Old Landfill Management Strategy, Phase I Identifications of Sites, City of Ottawa, Ontario”, by Golder Associates Ltd., date October 2004, was reviewed. No landfills were identified within 250 m of the Site.

#### *3.4.3.4 Former City of Ottawa Industrial Sites*

An attempt was made to review the publication titled “Mapping and Assessment of Former Industrial Sites, City of Ottawa” by Interra Technologies, dated 1988. However, the collection room where the publication is stored at the Ottawa Public Library is currently closed to the public due to the current Covid-19 situation.

## 4 INTERVIEWS

<b>Interview subject:</b>	Don Wiggans, Owner
<b>Date:</b>	May 29, 2019
<b>Method:</b>	In person
<b>Pertinent information provided during the interview:</b>	
<ul style="list-style-type: none"> <li>Mr. Wiggans has been familiar with the Site for 61 years. The Site use is residential and has been since development in approximately 1908. In 1940, the residence was converted into apartments. A garage and two bedrooms were added in the 1950's.</li> <li>A building constructed in the 1800's was formerly on the property and was demolished in 1900. No construction debris or waste was buried on-Site.</li> <li>The units are heated with natural gas. The building was formerly heated with oil with the tank being located in the garage. The Site is serviced with municipal water and sanitary sewers.</li> <li>Mr. Wiggans is not aware of any notices of environmental violation, investigations, lawsuits or disputes regarding environmental concerns associated with the Site.</li> </ul>	

## 5 SITE RECONNAISSANCE

### 5.1 Site Visit Information

<b>Date:</b>	May 29, 2019
<b>Time:</b>	13:00 – 14:00
<b>Weather Conditions:</b>	Sunny, -15°C
<b>Person conducting Site visit:</b>	Matthew Whitney, Environmental Engineer
<b>Limitation to visit:</b>	Only one (1) unit was available for review at the time of the assessment.
<b>Property Use</b>	Residential (multi-tenant rental)

Photographs from the Site visit are included in **Appendix I**.

### 5.2 Specific Observations at the Phase I Property

#### 5.2.1 Hazardous Materials & Unidentified Substances

<b>Hazardous materials:</b>	Not observed.
<b>Unidentified substances:</b>	No hazardous materials were observed on the Site.

#### 5.2.2 Storage Tanks & Containers

<b>Aboveground storage tanks (ASTs):</b>	Not observed.
<b>Underground storage tanks (USTs):</b>	Not observed.
<b>Fill ports, vent pipes:</b>	Not observed.

<b>Storage containers:</b>	Containers of cleaning solutions and other typical household substances were stored in the basement. All containers were properly sealed and labelled.
----------------------------	--

### 5.2.3 Odours

<b>Odours:</b>	No odour.
<b>Air emissions:</b>	Chimneys are present on-Site.

## 5.3 Exterior Observations

### 5.3.1 Topographic, Geologic & Hydrogeologic Observations

<b>Landscaped &amp; vegetated area:</b>	Grass is present in the north, east and west portions and shrubs are present along the north, east and west property lines.
<b>Pavement, roads &amp; driveways:</b>	A paved driveway is present in the southwestern portion of the Site.
<b>Topography</b>	Generally sloping to the north and west in the area. Properties to the north and east have a significantly lower elevation. Retaining walls are present.
<b>Surface drainage</b>	Not observed.
<b>Drainage improvements:</b>	Not observed.
<b>Receives drainage from adjacent Sites:</b>	Not observed.
<b>Watercourses, ditches or standing water:</b>	Not observed.
<b>Other observations:</b>	Not observed.

### 5.3.2 Structures

<b>Structures:</b>	Two-storey multi-tenant residence.
<b>Location:</b>	Central portion of the Site.
<b>Use:</b>	Multi-tenant residential.
<b>Construction date:</b>	Approximately 1908 with an addition in the 1950's.
<b>Footprint:</b>	Approximately 335 m <sup>2</sup> .
<b>Floors:</b>	Three (3)
<b>Basement:</b>	Yes.

<b>Exterior finish:</b>	Brick siding with stone and concrete foundations and an asphalt shingle roof.
-------------------------	---

### 5.3.3 Other Observations

<b>Wells:</b>	Not observed.
<b>Sewage disposal:</b>	Municipal.
<b>Pits and lagoons:</b>	Not observed.
<b>Wastewater:</b>	Not observed.
<b>Solid waste:</b>	Domestic waste.
<b>Stained material:</b>	Not observed.
<b>Stressed vegetation:</b>	Not observed.
<b>Fill or previous fill activities:</b>	The presence of significant amounts of fill material (beyond that required for normal construction and/or grading) was not observed.
<b>Earth-moving activity:</b>	Not observed.
<b>Other</b>	Reportedly a bunker is present in the northeast portion of the Site with a tunnel leading from the house. The bunker appears to have partially caved in.

### 5.4 Utilities

<b>Potable Water:</b>	Municipal waters services
<b>Wastewater:</b>	Municipal sewage works services
<b>Storm Sewer:</b>	Not observed.
<b>Electricity:</b>	Yes.
<b>Telephone:</b>	Yes.
<b>Natural Gas:</b>	Yes.

### 5.5 Interior of Structures

<b>Heating Systems</b>	Natural Gas.
<b>Cooling Systems</b>	Not observed.
<b>Floor drains:</b>	Not observed.
<b>Sumps:</b>	Not observed.
<b>Paint booth:</b>	Not observed.
<b>Staining or corrosion (other than water):</b>	Not observed.
<b>Mechanical equipment:</b>	Mechanical equipment associated with residential use (furnace, hot water heaters, etc.) are present in the basement at the rear of the building.

<b>Interior finishing</b>	General interior finishing consisted of carpet and hardwood floors with plaster walls and concrete in the basement.
<b>Other:</b>	Gravel is present in the basement below the garage and is accessed by a trap door. The purpose of the trap door and the gravelled area is unknown. It is possible that it was used for automotive servicing. It presents a moderate to high risk for environmental concern.

### 5.6 Adjacent Land Use

Current land uses of adjoining properties were observed from the property limits and publicly accessible locations to assess potential impacts to the Site that may arise from off-Site operations. Properties surrounding the subject Site are as follows:

<b>North:</b>	Multi-tenant residential.
<b>South:</b>	Laurier Avenue West followed by multi-tenant residential.
<b>East:</b>	Bronson Avenue followed by community garden and parkland.
<b>West</b>	Residential.

### 5.7 Special Attention Items

Eleven chemical substances have been identified under the Occupational Health and Safety Act (OHSA) and regulations have been set in place to prohibit, regulate, restrict, limit or control workers exposure to these substances. Other hazardous materials not included in the OHSA but under the Environmental Protection Act were also observed. The observations presented herein do not constitute a designated substance/hazardous material survey but are rather for information purposes only.

#### 5.7.1 Designated Substances

<p><b>Asbestos Containing Material (ACM)</b>                  Since the late 1970's the manufacture and use of asbestos containing building materials started to decrease. It is commonly presumed that buildings constructed prior to 1980 are more likely to contain both friable and non-friable forms of asbestos. Generally, buildings constructed up to the mid-1980's are more likely to contain non-friable asbestos (flooring, joint compound).                   Due to the construction date of the building (circa 1908) the presence of ACM, such as plaster, joint compound, floor tiles, is possible.</p>
<p><b>Lead</b>                  Lead may be present in a variety of building materials including paint and water distributions pipes, however lead based paints (LBP) are considered the most significant hazard. According to published information by Health Canada concerning LBP, buildings constructed before 1980 may contain lead-based interior and exterior paints.                   Due to the construction date of the building (est. 1908), the potential for lead-based piping and indoor and outdoor paints is possible. There also is potential for lead to be present in solder used in the on-Site plumbing.</p>

<b>Mercury</b> Minor amounts of mercury may be present in a variety of building material including mercury vapour lamps, fluorescent light tubing, thermostats and other electrically control switches.
<b>Silica</b> Silica may be present in building materials such as brick, concrete and mortar.
<b>Others</b> No other designated substances were identified (i.e. arsenic, ethylene oxide, silica, vinyl chloride, benzene, coke oven emissions, acrylonitrile or isocyanates).

### 5.7.2 Other Hazardous Building Materials/Items

<b>Microbial Contamination and Mould:</b> Areas of possible sources of mould (i.e. water damage, poor housekeeping, poor ventilation) were not observed.
<b>Ozone-Depleting Substances (ODS):</b> ODS such as chlorofluorocarbons (CFC) and hydrochlorofluorocarbon (HCFC) are typically found in refrigeration equipment, air conditioners, aerosols, cleaning solvents and fire extinguishers. Federal regulations required the elimination of production and import of CFC and a freeze on the production and import of HCFC by January 1, 1996. The regulations govern only the production and import therefore these materials are still used as long as a supply is in place. Refrigerators were present which may contain ODS.
<b>Polychlorinated Biphenyls (PCB):</b> The Federal Chlorobiphenyls Regulation, SOR/91-152 prohibits PCBs from being used in products, equipment, machinery, electrical transformers and capacitors which were manufactured or imported into the country after July 1, 1980. However, older equipment in use after this date may still contain PCBs if the equipment fluid has not been replaced. PCB-containing equipment can also include fluorescent, mercury, and sodium vapour light ballasts.  Due to the construction date of the building (est. 1908) the presence of PCBs is possible. A pole-mounted transformer was observed at the southwest corner of the property during the Site visit. The transformer appeared in good condition.
<b>Urea Formaldehyde Foam Insulation (UFFI):</b> UFFI was widely used as an insulating material until December 1980 when a ban was enacted under the Hazardous Products Act. UFFI was commonly injected through walls by drilling injections holes in roof structures, ceilings and overhangs. Due to the construction date of the building (est. 1908) the presence of UFFI is possible.
<b>Radon:</b> Radon gas is a product of the decay series of uranium that is commonly found in geological units that contain black shale, sandstone or granite. Radon can percolate up through the soil where it may accumulate in basement of buildings with cracks or joints in the foundation. Because the existence of radon is dependent upon geological factors, it is more a regional concern than site specific. Based on the review of radon maps of the eastern Ontario region, radon levels in the area of the Site are indicated as moderate. Testing for radon was not part of this investigation. Radon exposure can lead to increased risk of developing lung cancer.

<p><b>Electric and Magnetic Fields:</b>                  Electromagnetic fields are generally associated with high frequency power lines. High voltage power lines were not observed in the vicinity of the Site.</p>
<p><b>Noise and Vibration:</b>                  Noise and vibration are typical of an urban environment (i.e. traffic).</p>
<p><b>Methane:</b>                  Methane gas is a colourless and odourless gas commonly formed by the decomposition of organic material. The Site is not close to any active or closed waste disposal sites, marshes, swamps or peat deposits therefore methane is not a concern.</p>

## 6 REVIEW AND EVALUATION OF INFORMATION

### 6.1 Current and Past Uses

Below is a summary of the current and past uses of 593 Laurier Avenue West, Ottawa, Ontario:

Year	Name of Owner	Description of Property Use	Property Use	Other Observations from Aerial Photographs, Fire Insurance Plans, Etc.
Prior to 1809	Crown	Unknown	Unknown	Title Search
1809-1820	Robert Randall	Unknown	Residential	Title Search
1820-1845	John Lebreton	Unknown	Residential)	Title Search
1845-1850	S.S Strong and Augustus Keefer	Unknown	Residential	Title Search
1850-1874	John Lewis	Unknown	Residential	Title Search
1874-1901	Elizabeth Lewis	Unknown	Residential	Title Search
1901-1902	Charles Pearson	Residential	Residential	Title Search, Fire Insurance Plan, Interview
1902	Alexander Fleck	Residential	Residential	Title Search
1902-1905	John Booth	Residential	Residential	Title Search, Interview
1905-1913	John Booth	Residential	Residential	Title Search, Interview
1913-1930	Maude Fleck, John Booth	Residential	Residential	Title search, Aerial Photographs, Interview
1930-1940	Maude Fleck, J.R Booth Ltd.	Residential	Residential	Title search, Aerial Photographs, Interview
1940-1943	Russell Robert McCord, JR Booth Ltd.	Residential	Residential (tenant rentals)	Title search, Aerial Photographs, Interview
1943-1944	Booth Lumber Ltd.	Residential	Residential (tenant rentals)	Title search, Aerial Photographs, Interview

Year	Name of Owner	Description of Property Use	Property Use	Other Observations from Aerial Photographs, Fire Insurance Plans, Etc.
1944-1946	Wilfred Massiah	Residential	Residential (tenant rentals)	Title search, Aerial Photographs, Interview
1946-1990	Russell Robert McCord	Residential	Residential (tenant rentals)	Title search, Aerial Photographs, Interview
1990-1998	Joab Sybil Roose	Residential	Residential (tenant rentals)	Title search, Aerial Photographs, Interview
1998-Present	Donald McCord Wiggans	Residential	Residential (tenant rentals)	Title Search, Aerial Photographs, Site Visit, Interview

## 7 POTENTIALLY CONTAMINATING ACTIVITY & AREAS OF POTENTIAL ENVIRONMENTAL CONCERN

A potentially contaminating activity is a use or activity set out in Table 2 of Schedule D of the O. Reg. 153/04. These activities are summarized in the Table included in **Appendix J**. The potential contaminating activities identified during the Phase I ESA in the study area are summarized below and the approximate locations are shown in the attached **Figure 2**.

PEC	Location	Comments	Contaminants of Potential Concern	Media Potentially Impacted	Level of Risk
Former Heating Oil Tank	On-Site	Historically located in the basement	VOC, PHC	Soil and groundwater	Moderate to High
Trap Door Over Gravel Basement	On-Site	Middle of garage, purpose unknown.	VOC, PHC	Soil and groundwater	Moderate to High
Foundry	Approximately 20 m east of the Site	Brass foundry listed at 422 Slater in 1920-1950 in city directories, a brass foundry noted in 1922 fire insurance plan at the same location and Castings of Ottawa was listed on Slater Street in 1948.	Metals	Groundwater	Moderate to High
Spill	Bronson Avenue	Exact location, type of material and amount not specified.	VOC, PHC	Groundwater	Low to High

Notes: PEC – Potential Environmental Concern      Risk levels: Low – Unlikely potential for environmental impacts  
 VOC – Volatile Organic Compounds      Moderate – Some potential for environmental impacts  
 PHC – Petroleum Hydrocarbons      High – Definite potential for environmental impacts



## 8 CONCEPTUAL SITE MODEL

The location of the Site is shown in the attached **Figure 1** and the current layout of the Site is shown in the attached **Figure 2**. The Phase I ESA identified the following:

- The Site is irregularly shaped with an approximate area of 1,230 m<sup>2</sup> (0.3 acres). It is developed with a three-storey residence constructed circa 1908. The residence has a footprint of approximately 335 m<sup>2</sup>. The building is serviced with municipal water and sanitary services and is heated with natural gas. Reportedly, a house was historically situated on the Site in the 1800's prior to development of the existing house.
- According to aerial photography, the Site appears to be developed in 1928 and what appears to be a fence or a wall like structure makes up the eastern and northeastern extents of the Site. The general area is developed with minor land use changes over the years, with the exception of the lands approximately 100 m northwest of the Site which have been cleared in 1965 of what appeared to be residences in the 1928 photograph. The lands within 250 m appear to have generally been used for residential and commercial purposes.
- The activities on the Site and lands within the 250 m study area are predominantly residential. The adjacent property use at the time of this Phase I ESA is as follows:
  - North: Residential
  - South: Laurier Avenue West followed by residential
  - East: Bronson Avenue followed by recreational (community garden)
  - West: Residential
- The nearest open water body identified is the Ottawa River, located approximately 550 m north of the Site. The general surrounding area including the Site has a significant slope north-northwest towards the Ottawa River with elevations dropping from 80 m amsl at the Site to 50 m amsl at the river. The inferred groundwater flow direction in the general area would be north-northwest towards the Ottawa River.
- Geological mapping describes the overburden as till with a local relief less than 5 m and the bedrock as dark grey limestone with some shaly partings and some sandstone.
- Six (6) fire insurance plans dated between 1878 and 1963 were retrieved. Two (2) foundries were located within 250 m of the Site. The foundries were located 20 m east and 230 m north of the Site. The foundry located 20 m east of the Site presents a moderate to high risk for potential environmental concern. Wood storage was noted approximately 100 m north. It presents a low risk for potential environmental concern due to the distance and inferred downgradient location from the Site. In 1948, an automotive repair garage was identified approximately 100 m east of the Site and was equipped with an underground storage tank. The risk associated with the automotive repair facility and associated installation is considered low due to its distance and inferred cross-gradient location from the Site.
- The City Directories revealed that adjacent properties are generally residential with some commercial. 422 Slater Street, approximately 20 m east of the Site, was listed as 422-26 Ottawa Carleton & Aircraft Ltd. Brass Foundry from 1920 through 1946, and 422-26 Casing of Ottawa Plant 2 Brass & Aluminum Foundry in 1950. The operations are considered a potentially contaminating activity with moderate to high risk for potential environmental concern.

- Thirty-six (36) records of spills were found within 250 m of the Site. All presented low risk for environmental concern due to their distances or the type of spill with the exception of one. In January 1988, an unknown amount of suspected petroleum-based material was spilled to Bronson Road. The exact location or the amount were not specified. It presents a moderate to high risk for environmental concern.
- Fifteen (15) records of Certificates of Approval, six (6) records of Environmental Compliance Approvals, two (2) records from the Environmental registry, three (3) manufacturers, one (1) TSSA pipeline incident, eighty-three (83) waste generators and three (3) records from the Contaminated Sites on Federal Lands database were retrieved within 250 m of the Site. They present low risks of environmental concern due to their distances from the Site, the instrument type or the type of waste generated.
- There are no records of a waste disposal site, coal tar industrial site, PCB storage site or waste receivers within a 250 m radius.
- Based on the results of the Phase I Environmental Site Assessment the following potential contaminating activities were identified:

PEC	Location	Comments	Contaminants of Potential Concern	Media Potentially Impacted	Level of Risk
Former Heating Oil Tank	On-Site	Historically located in the basement	VOC, PHC	Soil and groundwater	Moderate to High
Trap Door Over Gravel Basement	On-Site	Middle of garage, purpose unknown.	VOC, PHC	Soil and groundwater	Moderate to High
Foundry	Approximately 20 m east of the Site	Brass foundry listed at 422 Slater in 1920-1950 in city directories, a brass foundry noted in 1922 fire insurance plan at the same location and Castings of Ottawa was listed on Slater Street in 1948.	Metals	Groundwater	Moderate to High
Spill	Bronson Avenue	Exact location, type of material and amount not specified.	VOC, PHC	Groundwater	Low to High

Notes: PEC – Potential Environmental Concern  
 VOC – Volatile Organic Compounds  
 PHC – Petroleum Hydrocarbons

Risk levels: Low – Unlikely potential for environmental impacts  
 Moderate – Some potential for environmental impacts  
 High – Definite potential for environmental impacts

The former heating oil storage tank and trap door in the garage on-Site and the foundry approximately 20 m east of the Site present moderate to high risks for environmental concern. The spill that occurred in proximity to the Site presents a low to high risk to the Site.

## 9 CONCLUSIONS AND RECOMMENDATIONS

Based on the findings of the Phase I ESA, the potential environmental risk to the Site associated with the present and former uses of the Site and properties within the 250 m study area is considered moderate to high. It is recommended that a Phase II ESA be conducted on the Site to determine potential impacts from the environmental concerns identified.

Due to the estimated age of the building (1908), the presence of asbestos containing material (ACM) is possible. There is potential that other designated substances including silica containing materials such as brick and concrete, leaded solder and lead-based paint are also present. If renovation or demolition activities are to occur on the building, a Designated Substances Survey (DSS) must be conducted to identify potential designated substances and other hazardous materials so they can be addressed accordingly to ensure that the contractors or building occupants do not come into contact with these materials.

## 10 LIMITATIONS AND USE OF REPORT

Results of this Phase I ESA should not be considered a warranty that the subject property is free from any and all contaminants from former and current practices, other than those noted in this report, nor that all compliance issues have been addressed.

Findings contained in this report are based on data and information collected during the Phase I ESA for the subject property conducted by LRL Associates Ltd. Conclusions and recommendations are based solely on-site conditions encountered at the time of our Site visit on May 29, 2019, supplemented by historical information and data obtained as described in this report. No assurance is made regarding changes in conditions subsequent to the time of this investigation. If additional information is discovered or obtained, LRL Associates Ltd. should be requested to re-evaluate the conclusions presented in this report and to provide amendments as required.

In evaluating the subject property, LRL Associates Ltd. has relied in good faith on information provided by individuals as noted in this report. We assume that the information provided is factual and accurate. We accept no responsibility for any deficiencies, misstatements or inaccuracies contained in this report as a result of omissions, misinterpretation or fraudulent acts of the persons contacted.

This report is intended for the sole use of Alexander Fleck House Inc. and their authorized agents. LRL Associates Ltd. will not be responsible for any use of the information contained within this report by any third party.

In addition, LRL Associates Ltd. will not be responsible for the real or perceived decrease in the property value, its saleability or ability to gain financing, through the reporting of factual information.

Yours truly,

LRL Associates Ltd.

  
Matthew Whitney, P. Eng. 

## 11 REFERENCES

- Canadian Standards Association Z768-01, *Phase I Environmental Site Assessment*, November 2001, Reaffirmed 2016.
- City of Ottawa, Ottawa Maps, geoOttawa, <http://ottawa.ca/en/city-hall/get-know-your-city/maps-ottawa/maps-ottawa-geoottawa>.
- City of Ottawa, Guide to Preparing Studies and Plans, <https://ottawa.ca/en/planning-development-and-construction/developing-property/development-application-review-process/development-application-submission/guide-preparing-studies-and-plans>
- Ministry of Environment and Energy, *Coal Tar Site Investigations 1986 – 1995*, January 1997.
- Ministry of the Environment, Well Records Interactive Map: <http://www.ontario.ca/environment-and-energy/map-well-record-data>.
- Ministry of the Environment, Guide for Completing Phase One Environmental Site Assessments Under Ontario Regulation 153/04, June 2011.
- Ministry of Natural Resources and Forestry, Make a Map: Natural Heritage Areas, [http://www.gisapplication.lrc.gov.on.ca/mamnh/Index.html?site=MNR\\_NHLUPS\\_NaturalHeritage&viewer=NaturalHeritage&locale=en-US](http://www.gisapplication.lrc.gov.on.ca/mamnh/Index.html?site=MNR_NHLUPS_NaturalHeritage&viewer=NaturalHeritage&locale=en-US)
- Ontario Geological Survey 1991. Bedrock geology of Ontario, southern sheet; Ontario Geological Survey, Map 2544, scale 1: 1 000 000.
- Ontario Ministry of the Environment, Waste Management Branch, Waste Disposal Site Inventory, June 1991.
- Ontario Oil, Gas & Salt Resources Library, <http://www.ogsrlibrary.com/>.
- St-Onge, D.A. (compilation), Geological Survey of Canada, *Surficial Geology*, Lower Ottawa Valley, Ontario-Quebec; Geological Survey of Canada, scale 1:125000, Map 2140A, 2009.

## FIGURES



**LRJ**

ENGINEERING | INGÉNIÉRIE

5430 Canotek Road | Ottawa, ON, K1J 9G2  
www.lri.ca | (613) 842-3434

PROJECT

PHASE I  
ENVIRONMENTAL SITE ASSESSMENT  
593 LAURIER AVENUE WEST  
OTTAWA, ONTARIO

DRAWING TITLE

SITE LOCATION  
(NOT TO SCALE)  
SOURCE: GeoOttawa

CLIENT

ALEXANDER FLECK HOUSE INC.

DATE

JULY 2019

PROJECT

190227

**FIGURE 1**





**LRJ**

ENGINEERING | INGÉNIÉRIE

5430 Canotek Road | Ottawa, ON, K1J 9G2  
www.lrj.ca | (613) 842-3434

PROJECT

PHASE I  
ENVIRONMENTAL SITE ASSESSMENT  
593 LAURIER AVENUE WEST  
OTTAWA, ONTARIO

DRAWING TITLE

SITE PLAN AND  
MODERATE TO HIGH PECs WITHIN 250 M OF THE SITE

CLIENT

ALEXANDER FLECK HOUSE INC.

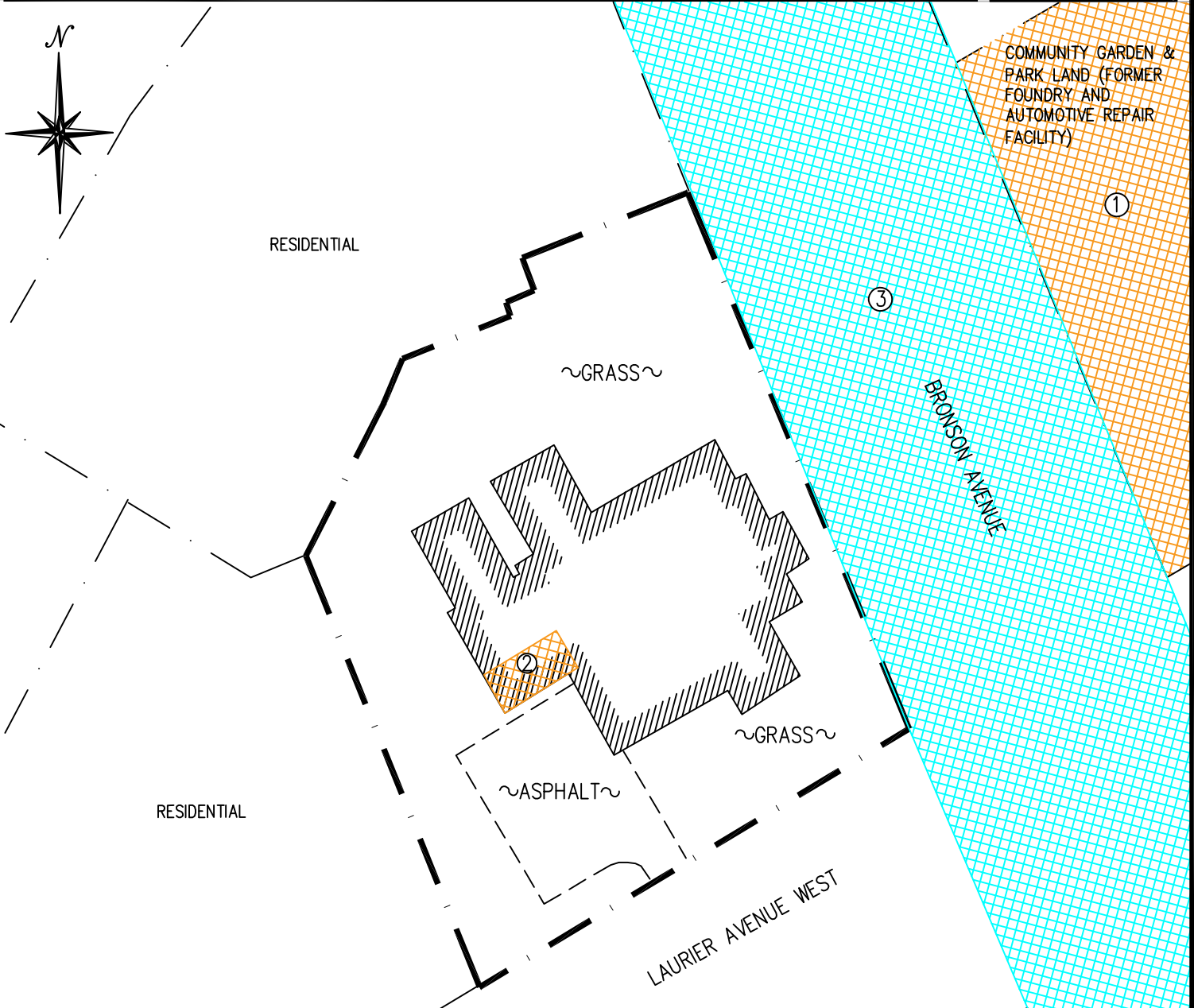
DATE

JULY 2019

PROJECT

190227


**FIGURE 2**



**LEGEND**




Existing Building



Division between various surface materials



Property Line



Low to high potential environmental concern  
Identified within 250 m of the Site



Moderate to high potential environmental  
concern Identified within 250 m of the Site



Former Foundry and Automotive Repair Facility



Former Heating Oil Tank and Trap Door



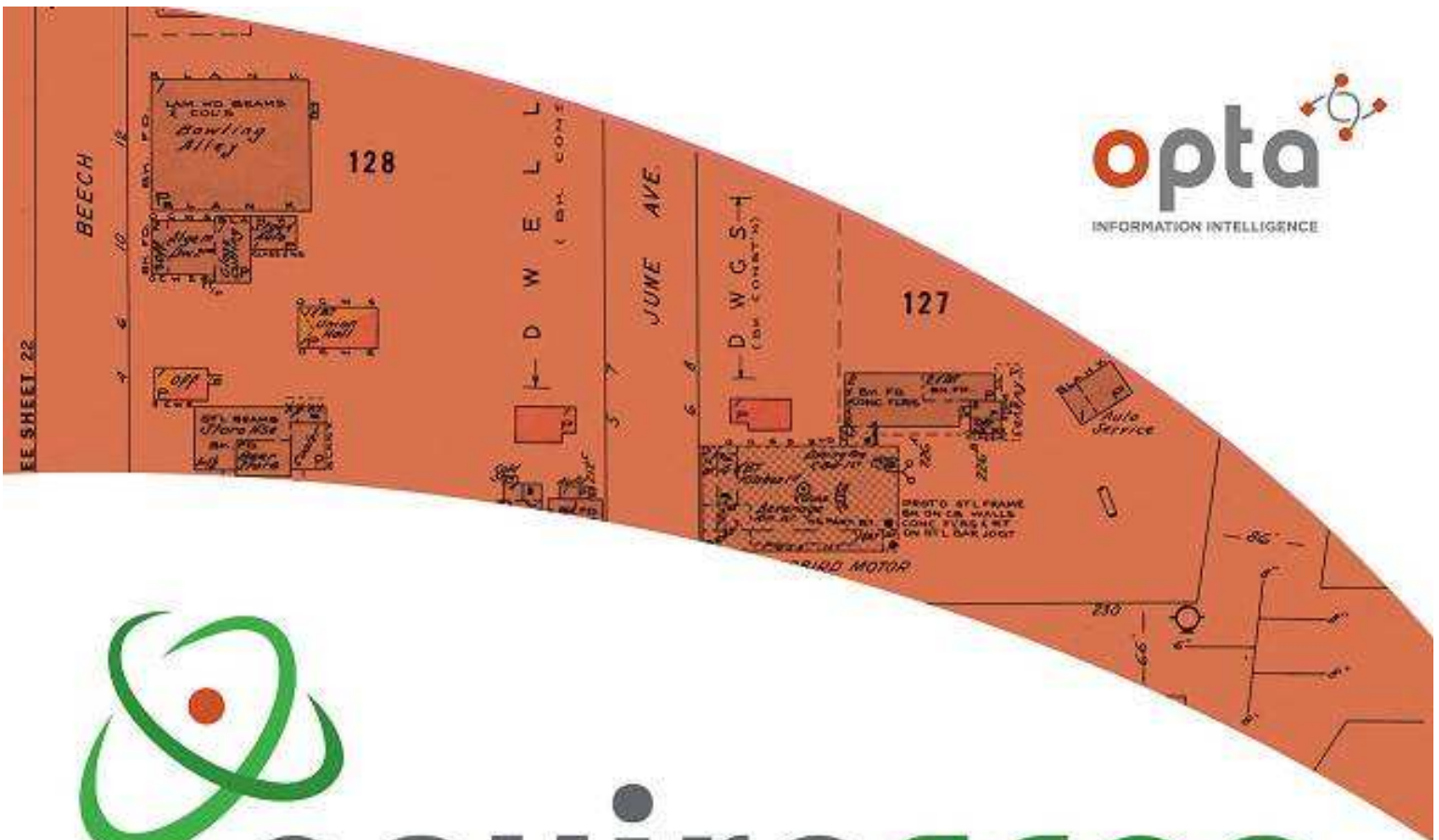
Historical Spill (January 1988)



SCALE: 1:400

**APPENDIX A**  
**FIRE INSURANCE PLANS**





# enviroscan



An SCM Company

175 Commerce Valley Drive W  
Markham, Ontario L3T 7Z3

T: 905-882-6300  
W: [www.optaintel.ca](http://www.optaintel.ca)

Report Completed By:

Sunita

Site Address:

593 Laurier Avenue West Ottawa Ont

Project No:

20190507006

Opta Order ID:

61038

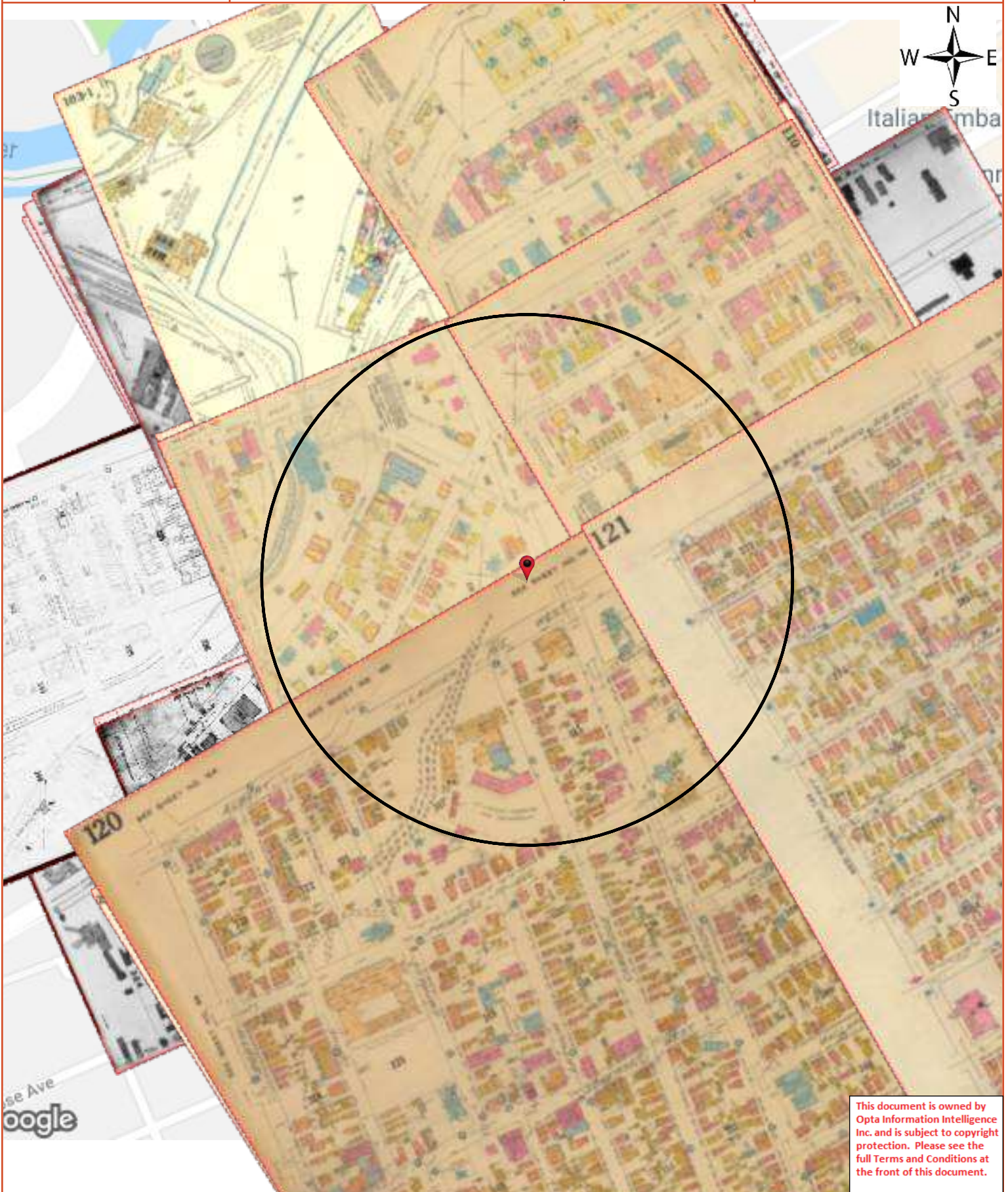
Requested by:

Eleanor Goolab  
ERIS

Date Completed:

5/14/2019 5:14:11 AM





This document is owned by Opta Information Intelligence Inc. and is subject to copyright protection. Please see the full Terms and Conditions at the front of this document.



# Opta Historical Environmental Services Enviroscan<sup>TM</sup> Terms and Conditions

## Report

The documents (hereinafter referred to as the "Documents") to be released as part of the report (hereinafter referred to as the "Report") to be delivered to the purchaser as set out above are documents in Opta's records relating to the described property (hereinafter referred to as the "Property"). Opta makes no representations or warranties respecting the Documents whatsoever, including, without limitation, with respect to the completeness, accuracy or usefulness of the Documents, and does not represent or warrant that these are the only plans and reports prepared in association with the Property or in Opta's possession at the time of Report delivery to the purchaser. The Documents are current as of the date(s) indicated on them. Interpretation of the Documents, if any, is by inference based upon the information which is apparent and obvious on the face of the Documents only. Opta does not represent, warrant or guarantee that interpretations other than those referred to do not exist from other sources. The Report will be prepared for use by the purchaser of the services as shown above hereof only.

## Disclaimer

Opta disclaims responsibility for any losses or damages of any kind whatsoever, whether consequential or other, however caused, incurred or suffered, arising directly or indirectly as a result of the services (which services include, but are not limited to, the preparation of the Report provided hereunder), including but not limited to, any losses or damages arising directly or indirectly from any breach of contract, fundamental or otherwise, from reliance on Opta Reports or from any tortious acts or omissions of Opta's agents, employees or representatives.

## Entire Agreement

The parties hereto acknowledge and agree to be bound by the terms and conditions hereof. The request form constitutes the entire agreement between the parties pertaining to the subject matter hereof and supersedes all prior and contemporaneous agreements, negotiations and discussions, whether oral or written, and there are no representations or warranties, or other agreements between the parties in connection with the subject matter hereof except as specifically set forth herein. No supplement, modification, waiver, or termination of the request shall be binding, unless confirmed in writing by the parties hereto.

## Governing Document

In the event of any conflicts or inconsistencies between the provisions hereof and the Reports, the rights and obligations of the parties shall be deemed to be governed by the request form, which shall be the paramount document.

## Law

This agreement shall be governed by and construed in accordance with the laws of the Province of Ontario and the laws of Canada applicable therein.



175 Commerce Valley Drive W

Markham, Ontario

L3T 7Z3

T: 905.882.6300

Toll Free: 905.882.6300

F: 905.882.6300

An SCM Company

[www.optaintel.ca](http://www.optaintel.ca)



Report Index

Requested by:

Eleanor Goolab

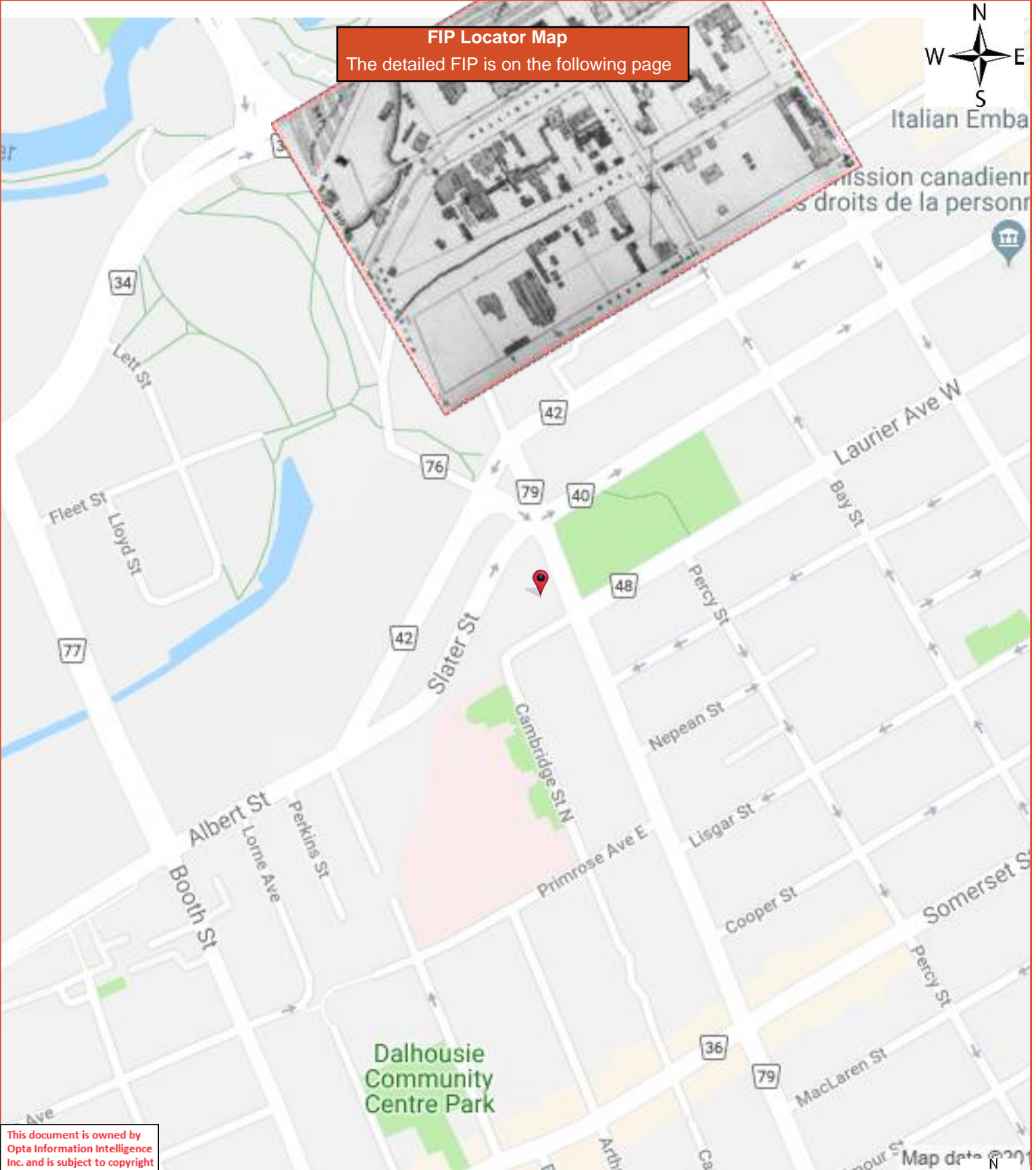
Date Completed: 05/14/2019 05:14:11



OPTA INFORMATION INTELLIGENCE

Page	Report Title
6	(1878) Volume: Ottawa Volume 1 Firemap: 43
8	(1878) Volume: Ottawa Volume 1 Firemap: 44
10	(1878) Volume: Ottawa Volume 1 Firemap: 45
12	(1878) Volume: Ottawa Volume 1 Firemap: 49
14	(1901) Volume: Ottawa Volume 1 Firemap: 43
16	(1901) Volume: Ottawa Volume 1 Firemap: 44
18	(1901) Volume: Ottawa Volume 1 Firemap: 45
20	(1901) Volume: Ottawa Volume 1 Firemap: 46
22	(1901) Volume: Ottawa Volume 1 Firemap: 49
24	(1901) Volume: Ottawa Volume 1 Firemap: 50
26	(1901) Volume: Ottawa Volume 1 Firemap: 58
28	(1915) Volume: Ottawa Volume 1 Firemap: 43
30	(1912) Volume: Ottawa Volume 1 Firemap: 43
32	(1912) Volume: Ottawa Volume 1 Firemap: 44
34	(1915) Volume: Ottawa Volume 1 Firemap: 44
36	(1915) Volume: Ottawa Volume 1 Firemap: 45
38	(1912) Volume: Ottawa Volume 1 Firemap: 45
40	(1912) Volume: Ottawa Volume 1 Firemap: 46
42	(1915) Volume: Ottawa Volume 1 Firemap: 46
44	(1915) Volume: Ottawa Volume 1 Firemap: 48
46	(1915) Volume: Ottawa Volume 1 Firemap: 49
48	(1912) Volume: Ottawa Volume 1 Firemap: 49
50	(1912) Volume: Ottawa Volume 1 Firemap: 49
52	(1915) Volume: Ottawa Volume 1 Firemap: 50
54	(1912) Volume: Ottawa Volume 1 Firemap: 50
56	(1915) Volume: Ottawa Volume 1 Firemap: 58
58	(1912) Volume: Ottawa Volume 1 Firemap: 58
60	(1922) Volume: Ottawa Volume 1 Firemap: 43
62	(1922) Volume: Ottawa Volume 1 Firemap: 44
64	(1922) Volume: Ottawa Volume 1 Firemap: 45
66	(1922) Volume: Ottawa Volume 1 Firemap: 46
68	(1922) Volume: Ottawa Volume 1 Firemap: 49
70	(1922) Volume: Ottawa Volume 1 Firemap: 50
72	(1922) Volume: Ottawa Volume 1 Firemap: 58
74	(1963) Volume: Ottawa Volume 1 Firemap: 105
76	(1963) Volume: Ottawa Volume 1 Firemap: 106
78	(1963) Volume: Ottawa Volume 1 Firemap: 110
80	(1963) Volume: Ottawa Volume 1 Firemap: 103-1
82	(1963) Volume: Ottawa Volume 1 Firemap: 120-1
84	(1963) Volume: Ottawa Volume 1 Firemap: 120-2
86	(1963) Volume: Ottawa Volume 1 Firemap: 120-3
88	(1963) Volume: Ottawa Volume 1 Firemap: 121-1
90	(1948) Volume: Ottawa Firemap: 105
92	(1948) Volume: Ottawa Firemap: 106
94	(1948) Volume: Ottawa Firemap: 110
96	(1948) Volume: Ottawa Firemap: 120
98	(1948) Volume: Ottawa Firemap: 121





**FIP Locator Map**  
The detailed FIP is on the following page



Italian Emba

Commission canadienne  
des droits de la person

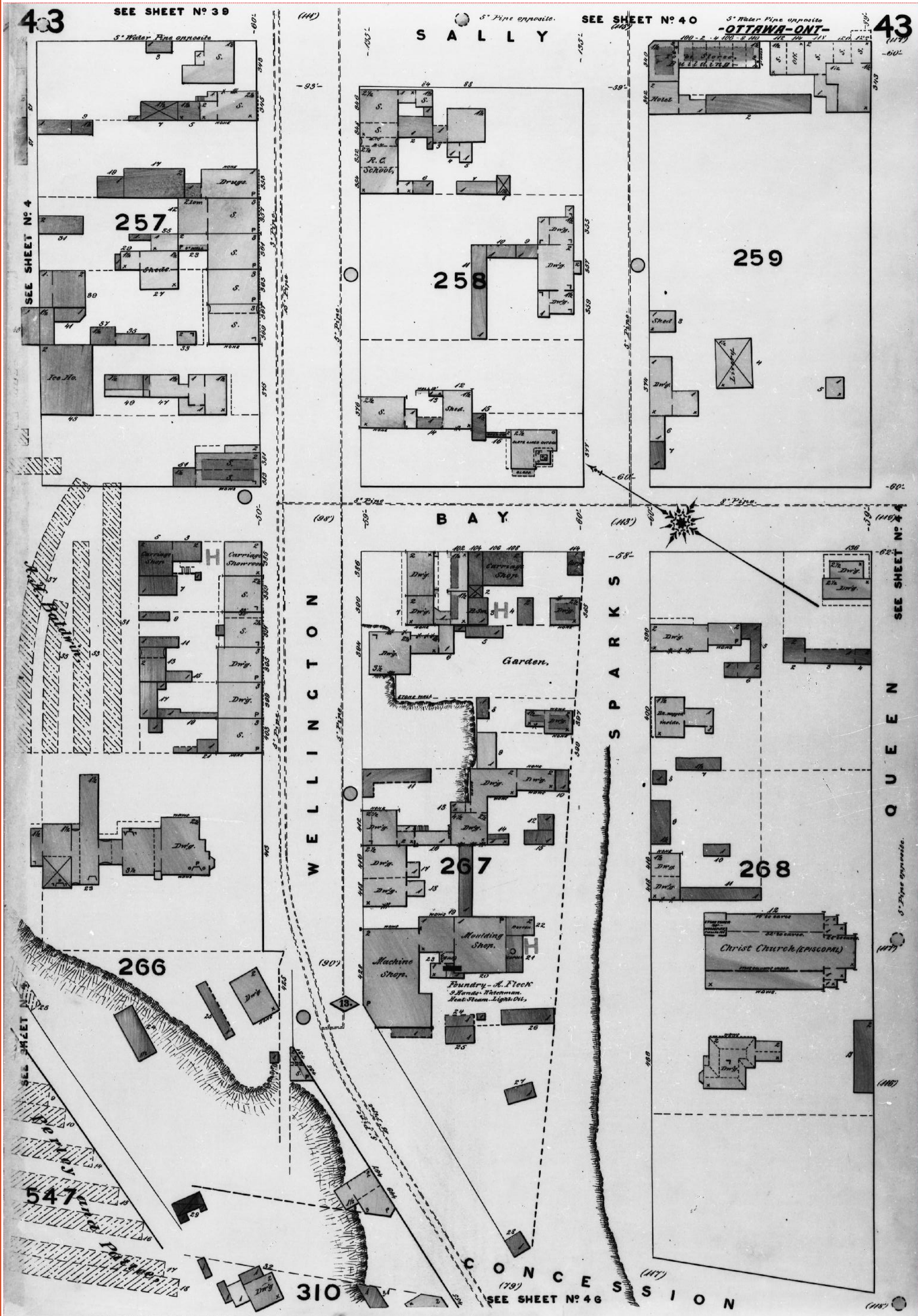


This document is owned by  
Opta Information Intelligence  
Inc. and is subject to copyright  
protection. Please see the  
full Terms and Conditions at  
the front of this document.



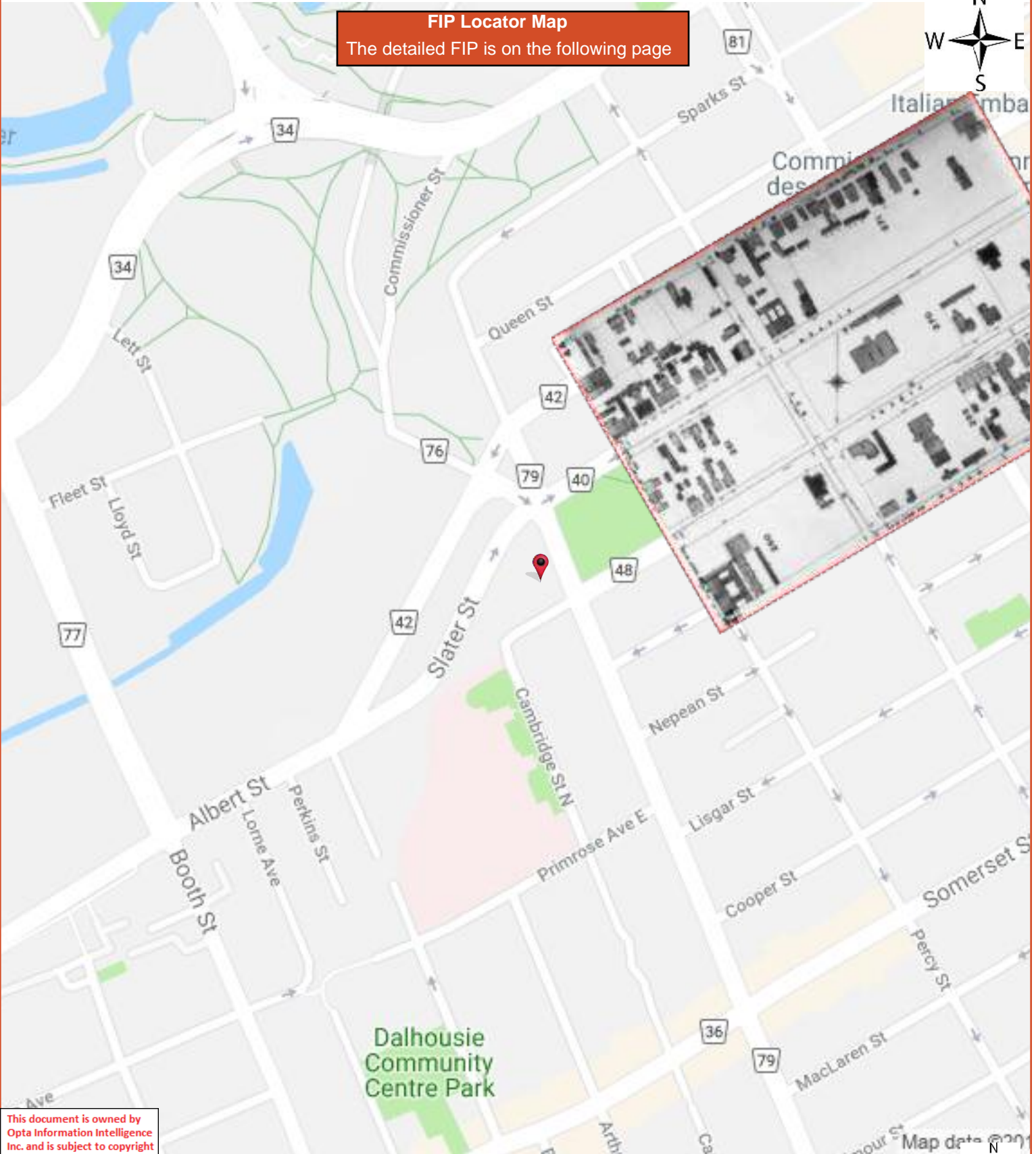
Map data © 2019







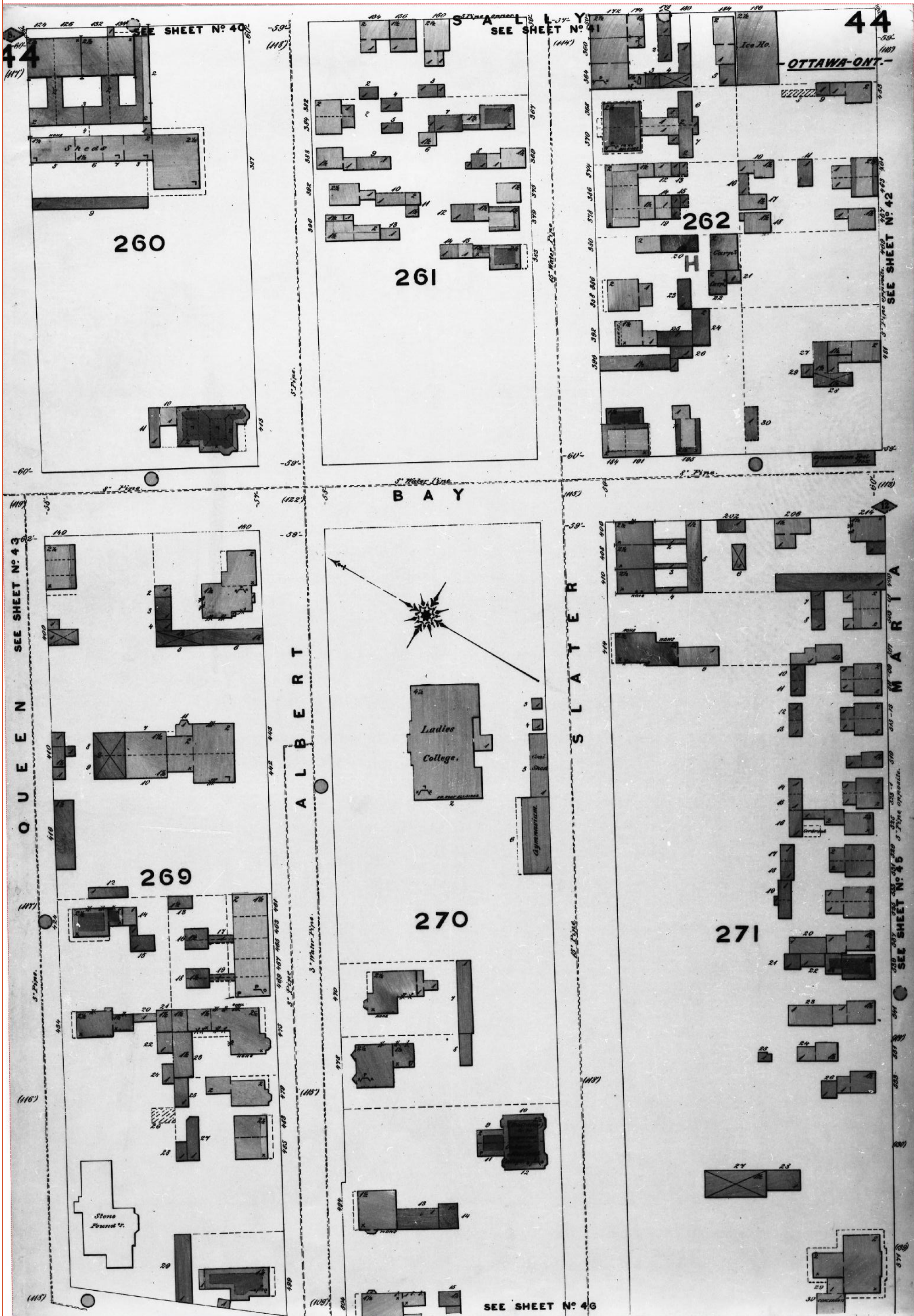
**FIP Locator Map**  
The detailed FIP is on the following page



This document is owned by Opta Information Intelligence Inc. and is subject to copyright protection. Please see the full Terms and Conditions at the front of this document.







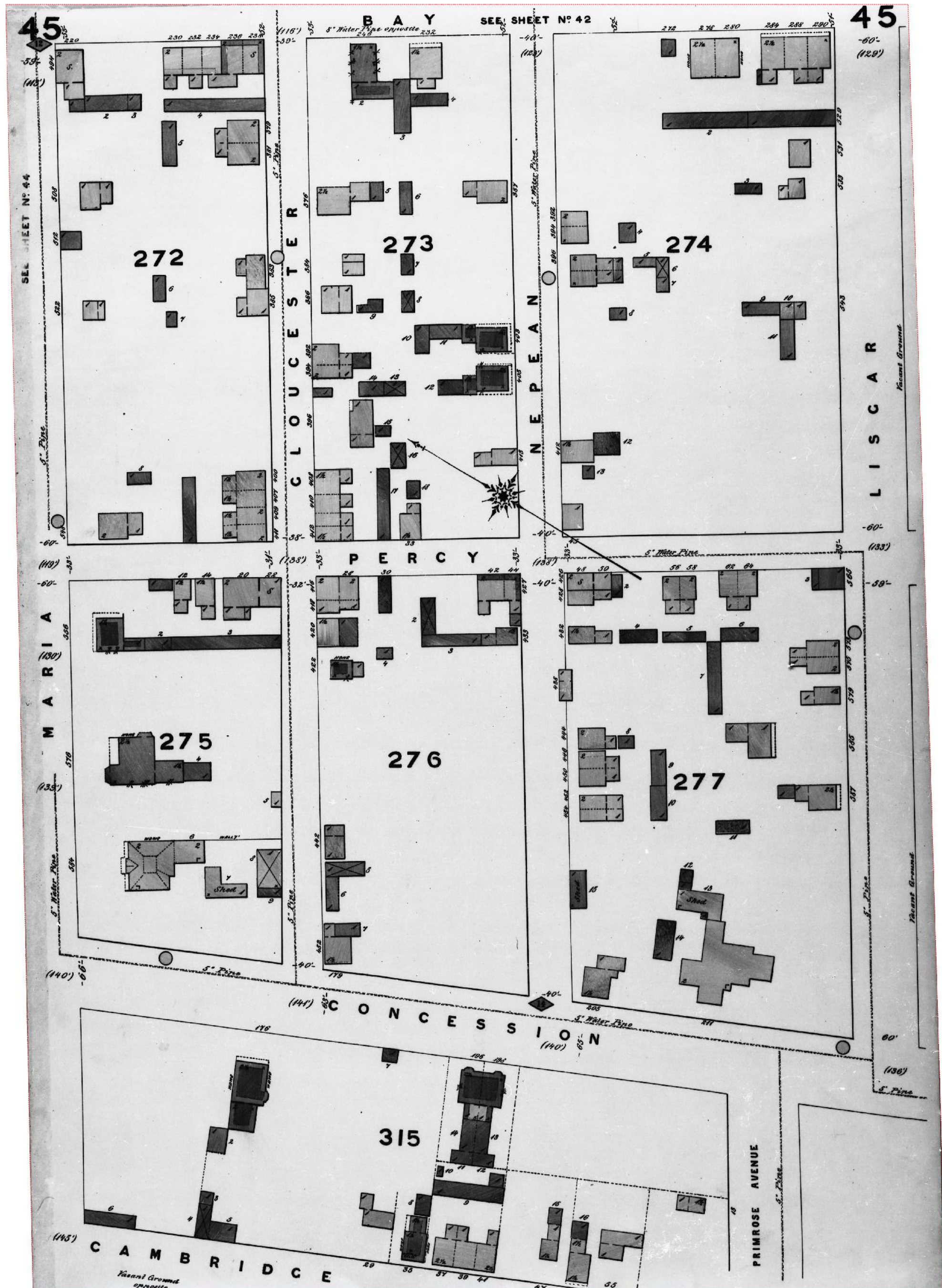


This document is owned by Opta Information Intelligence Inc. and is subject to copyright protection. Please see the full Terms and Conditions at the front of this document.

**FIP Locator Map**  
The detailed FIP is on the following page



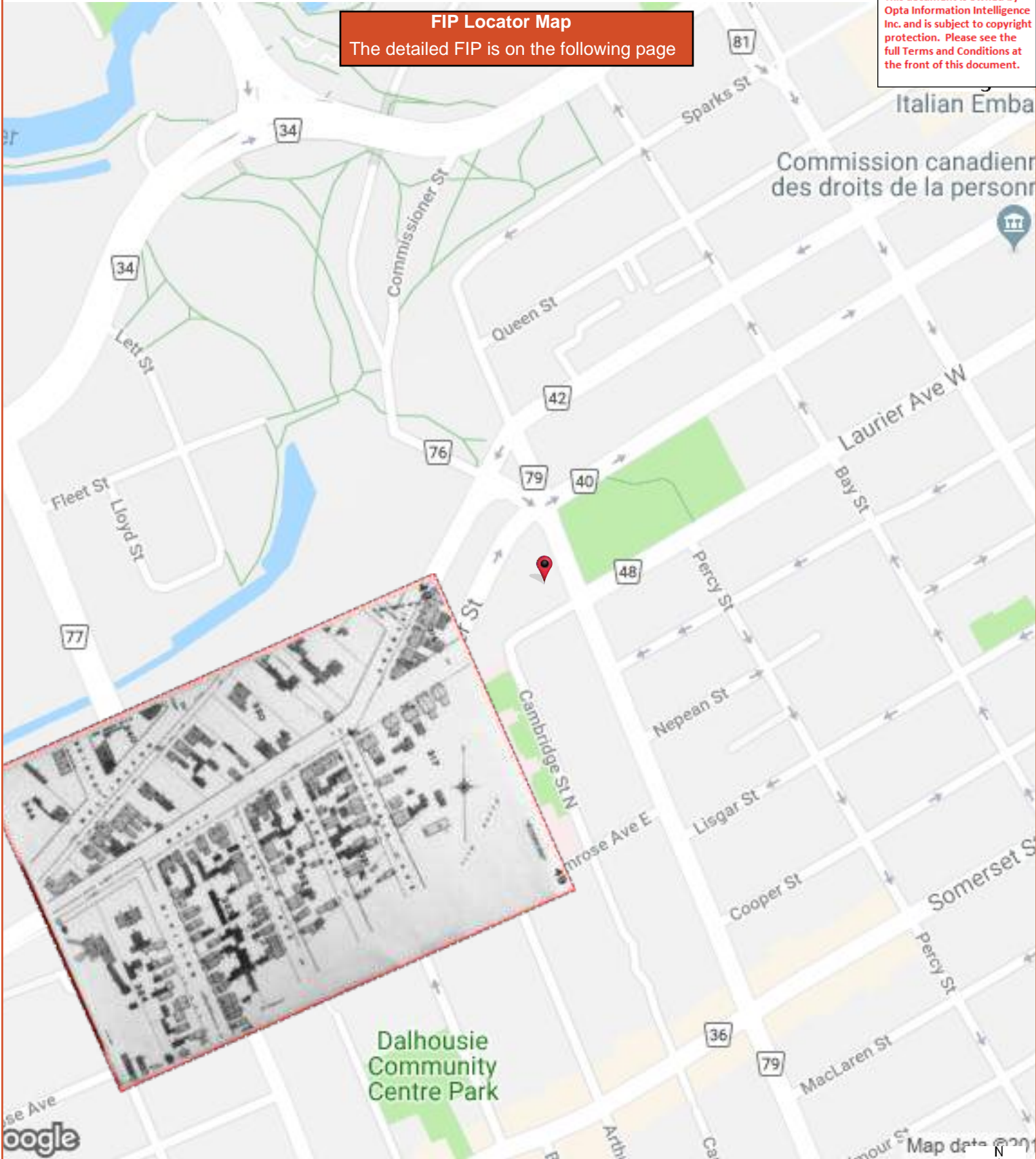




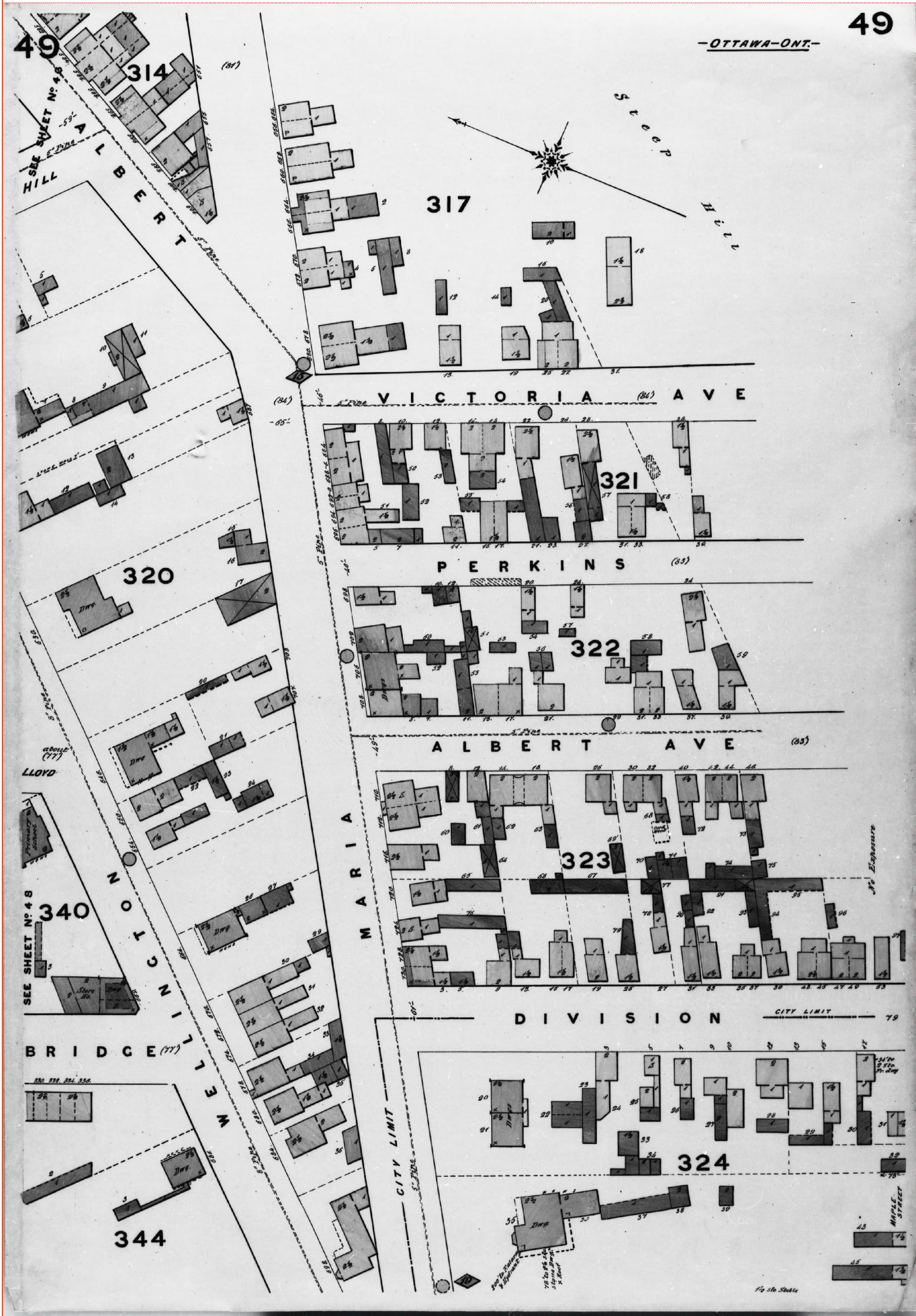


**FIP Locator Map**  
The detailed FIP is on the following page

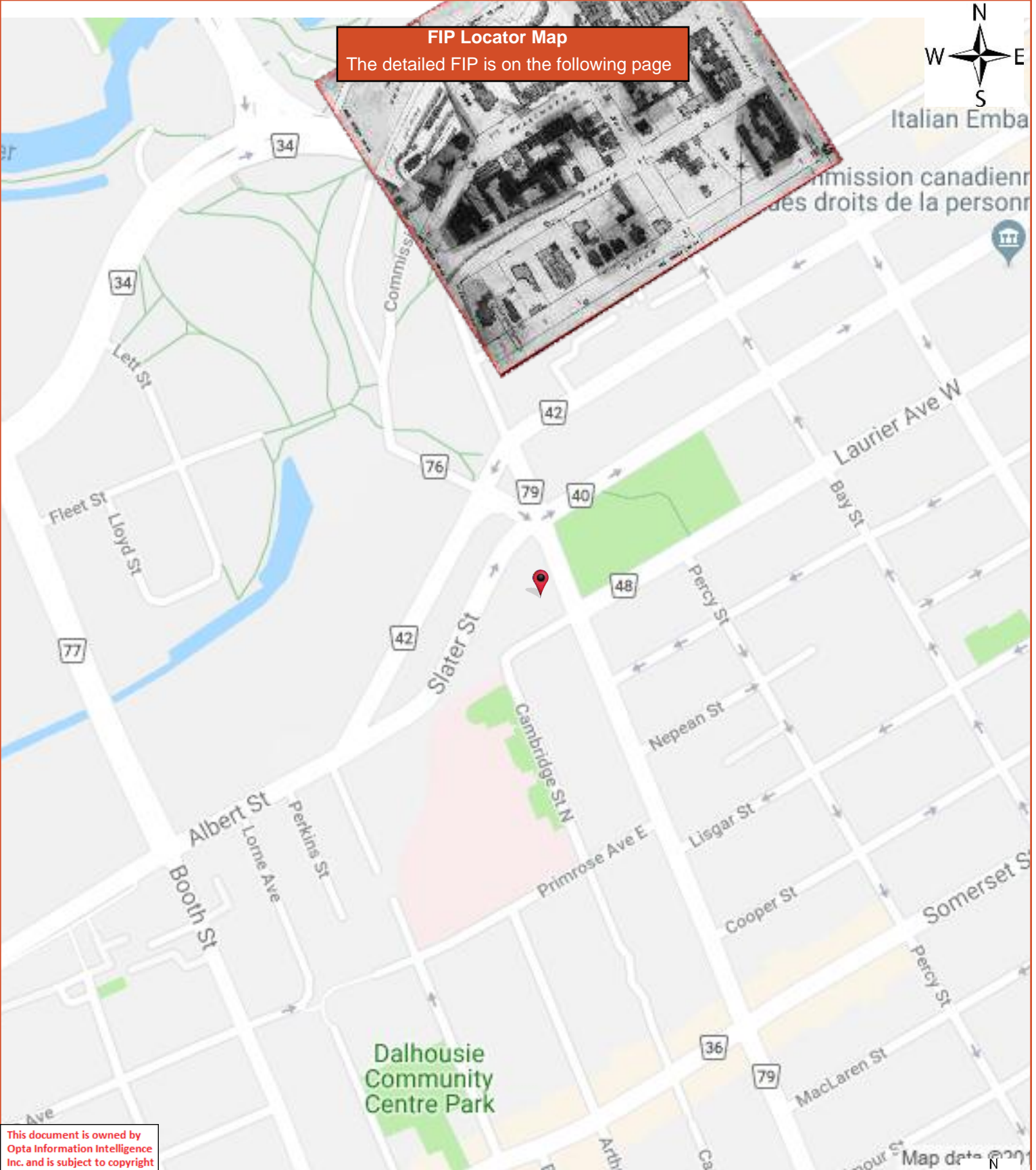
This document is owned by  
Opta Information Intelligence  
Inc. and is subject to copyright  
protection. Please see the  
full Terms and Conditions at  
the front of this document.












**FIP Locator Map**  
The detailed FIP is on the following page

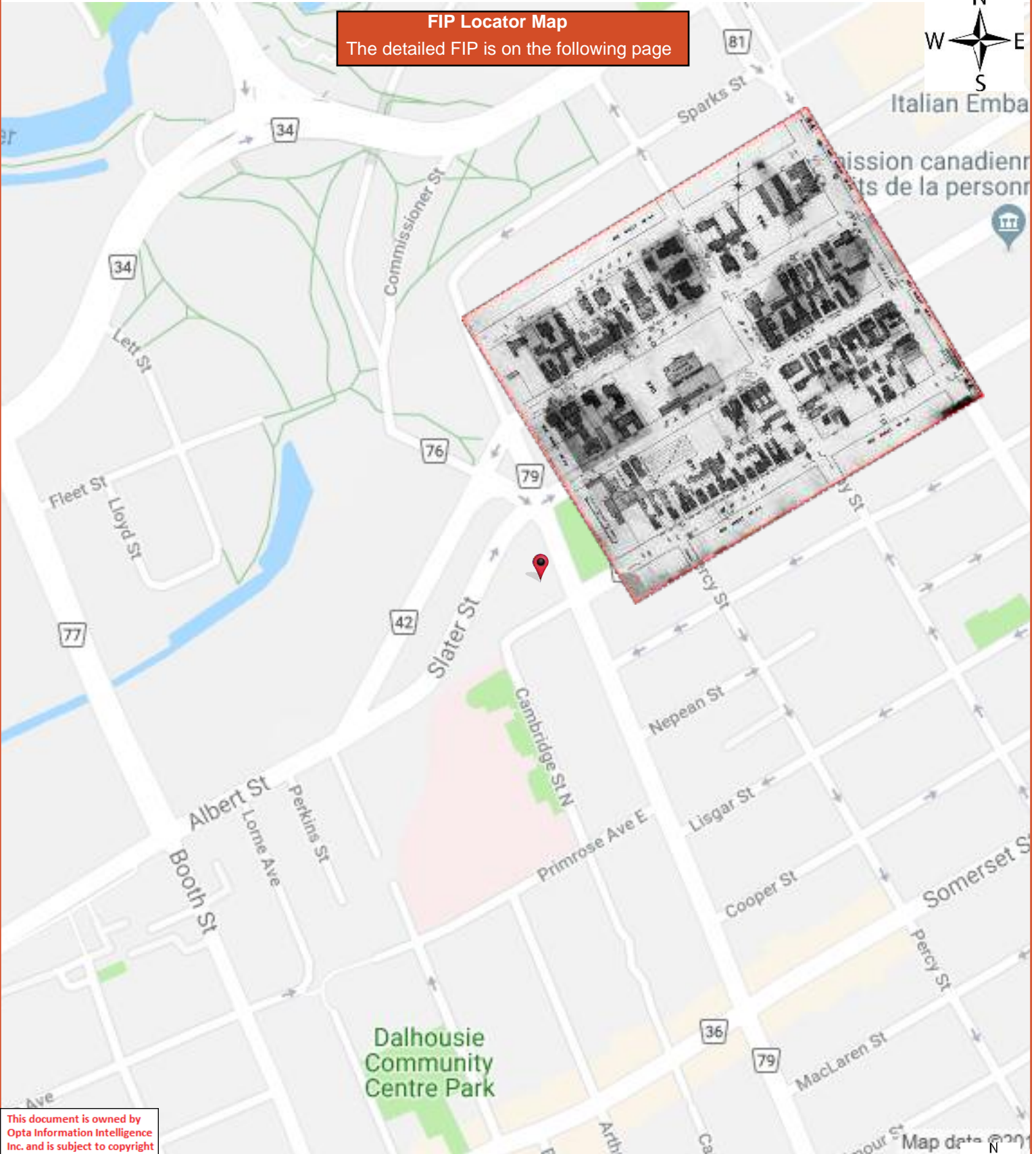
This document is owned by Opta Information Intelligence Inc. and is subject to copyright protection. Please see the full Terms and Conditions at the front of this document.







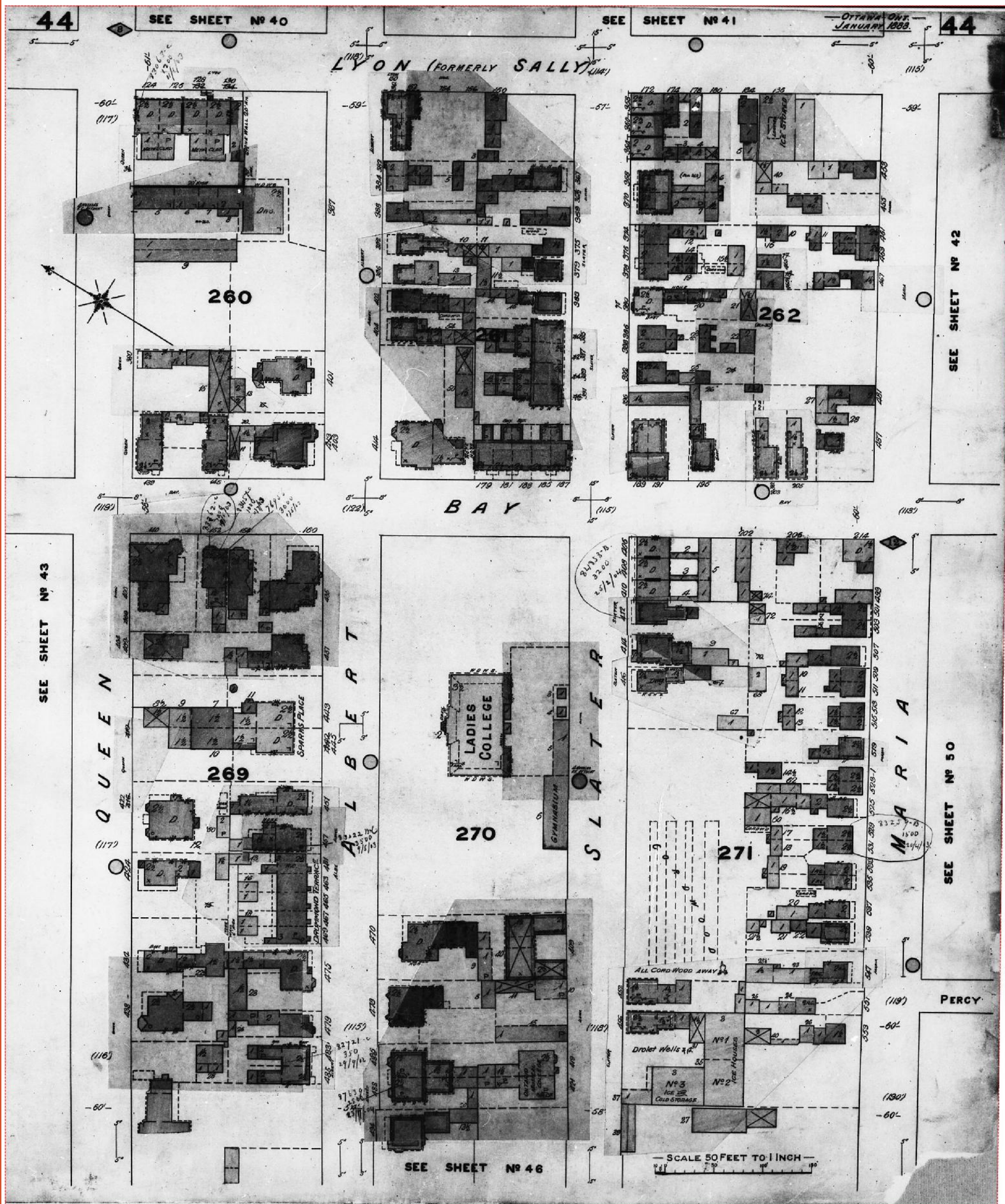




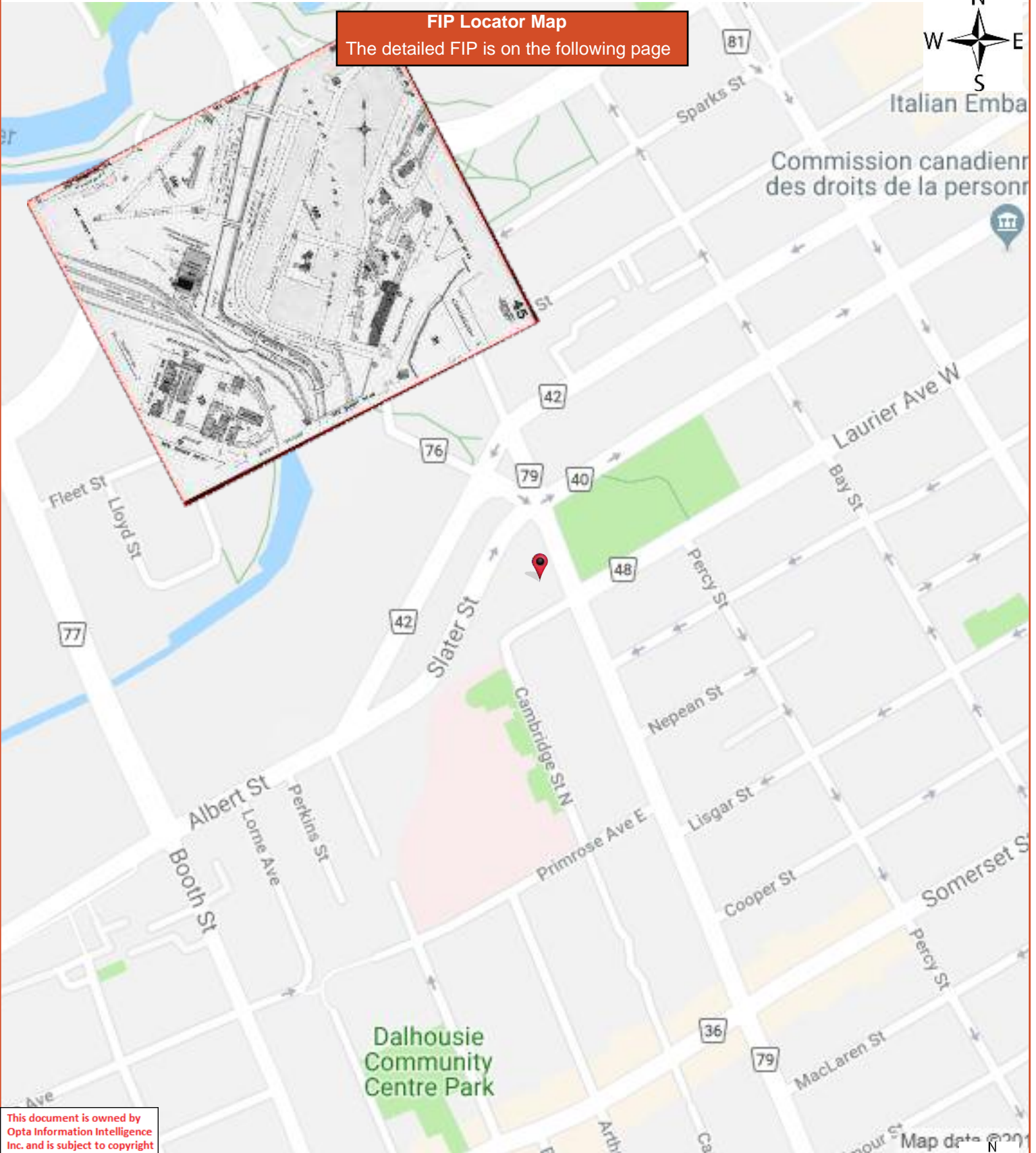
This document is owned by Opta Information Intelligence Inc. and is subject to copyright protection. Please see the full Terms and Conditions at the front of this document.







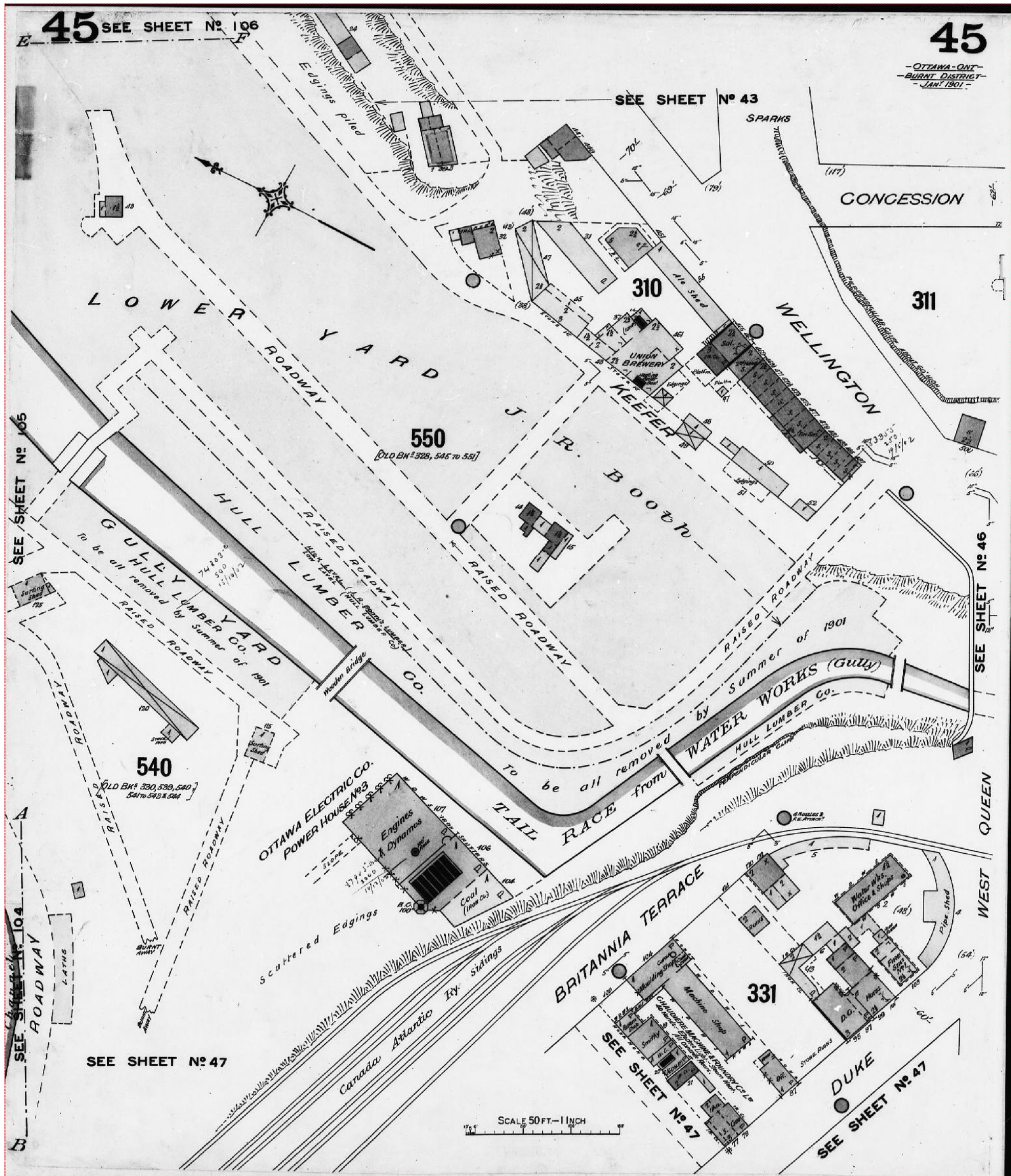




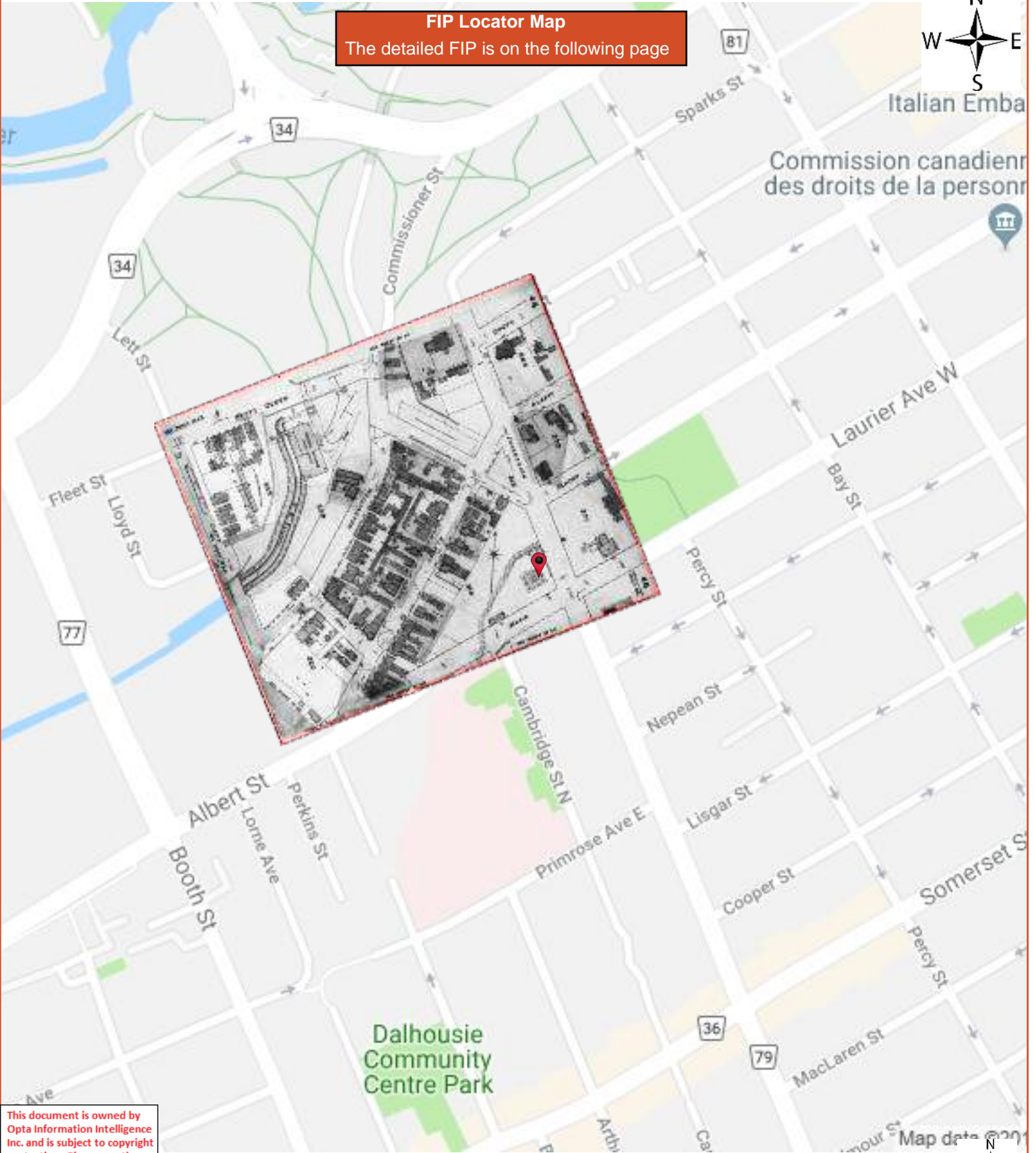
This document is owned by Opta Information Intelligence Inc. and is subject to copyright protection. Please see the full Terms and Conditions at the front of this document.









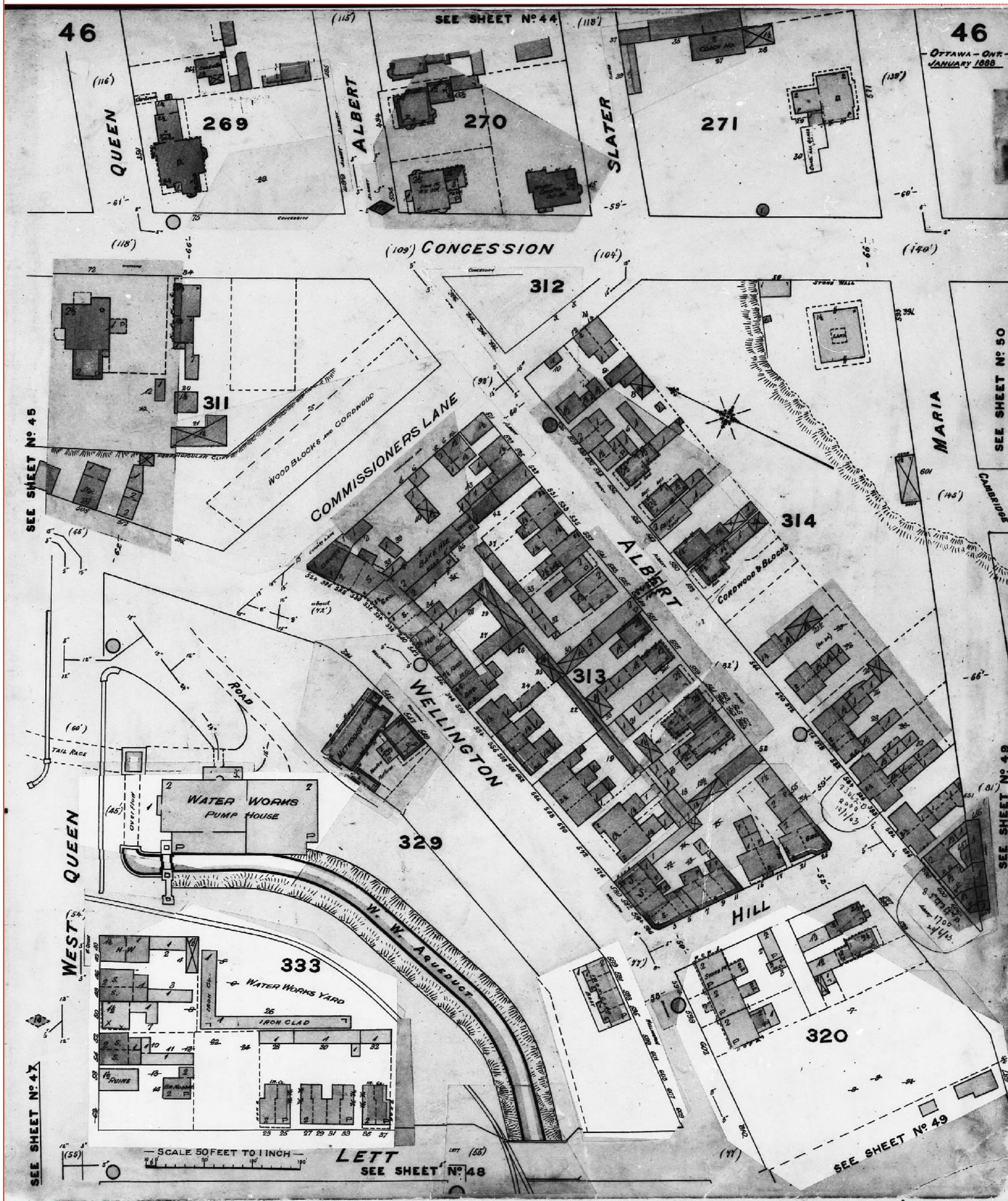


**FIP Locator Map**  
The detailed FIP is on the following page

This document is owned by Opta Information Intelligence Inc. and is subject to copyright protection. Please see the full Terms and Conditions at the front of this document.



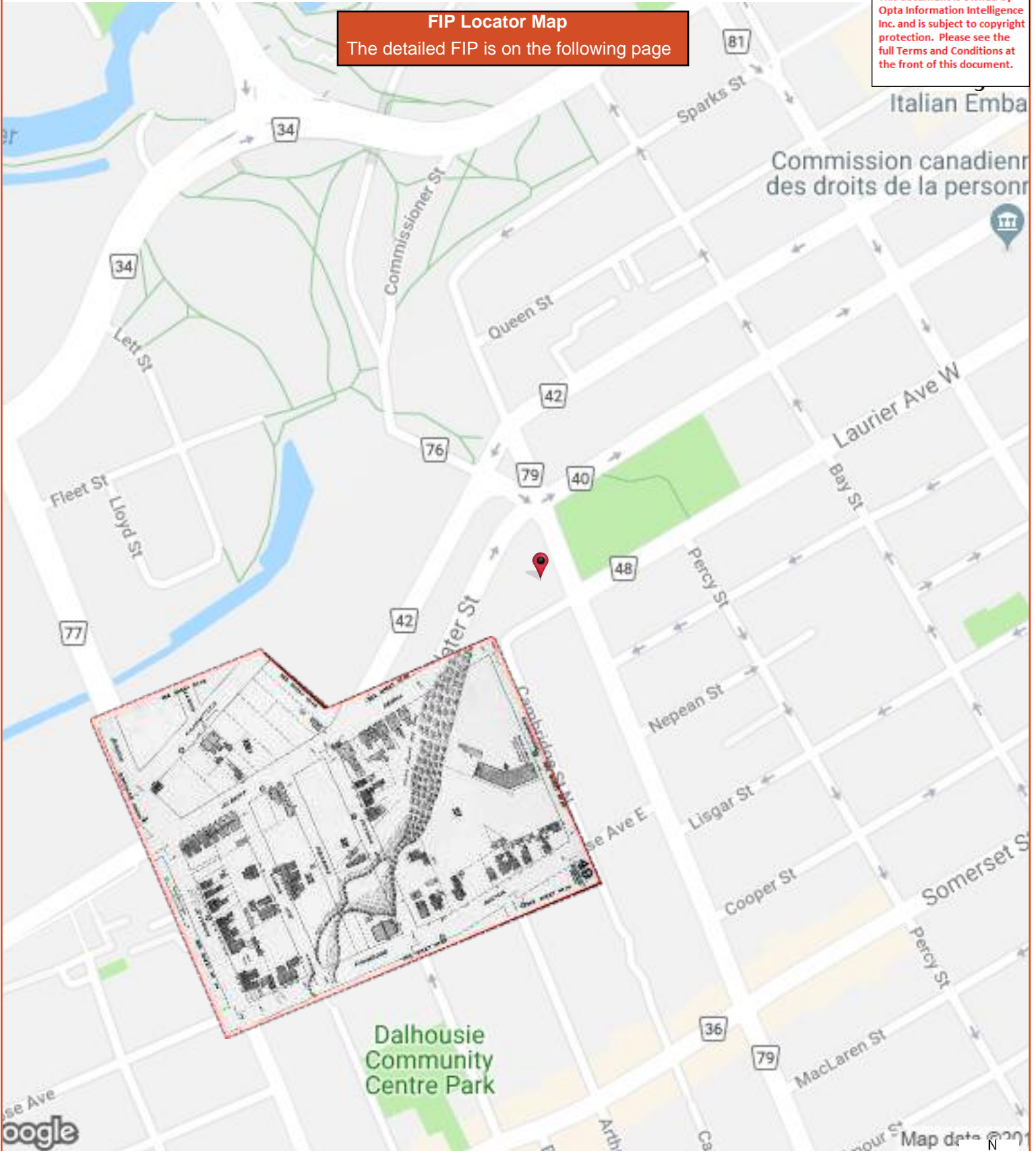






**FIP Locator Map**  
The detailed FIP is on the following page

This document is owned by Opta Information Intelligence Inc. and is subject to copyright protection. Please see the full Terms and Conditions at the front of this document.







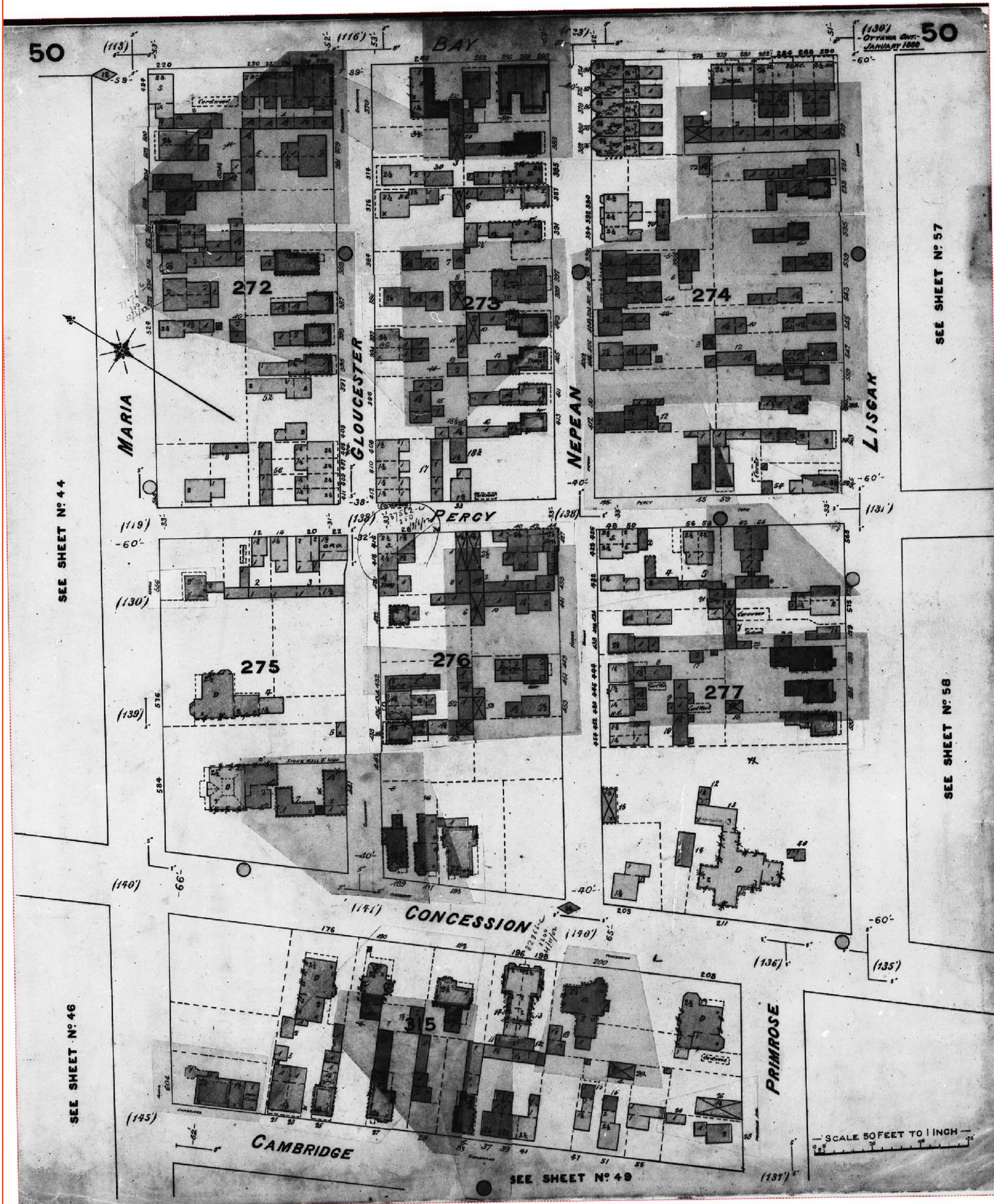


This document is owned by Opta Information Intelligence Inc. and is subject to copyright protection. Please see the full Terms and Conditions at the front of this document.

**FIP Locator Map**  
The detailed FIP is on the following page



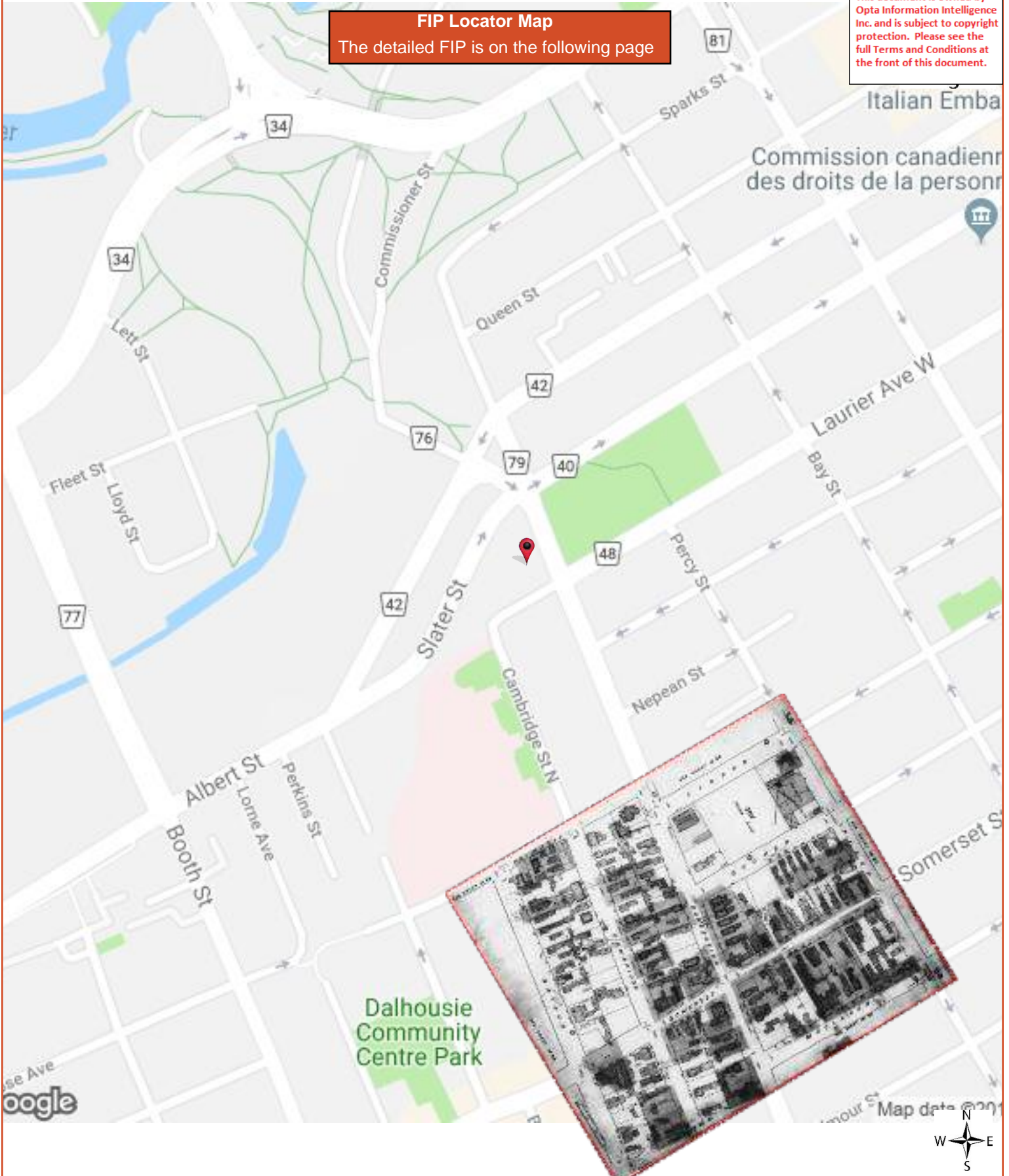




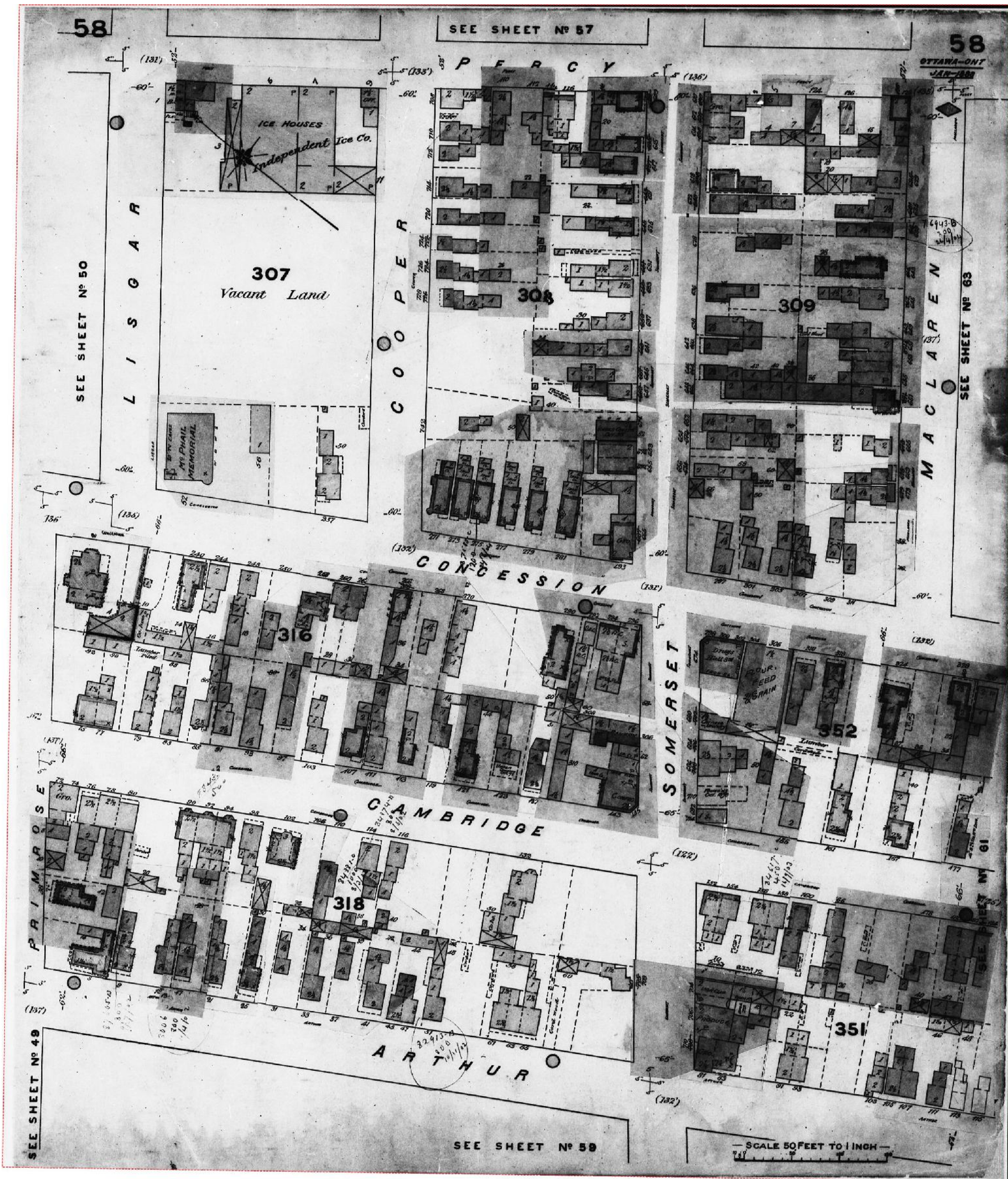


**FIP Locator Map**  
The detailed FIP is on the following page

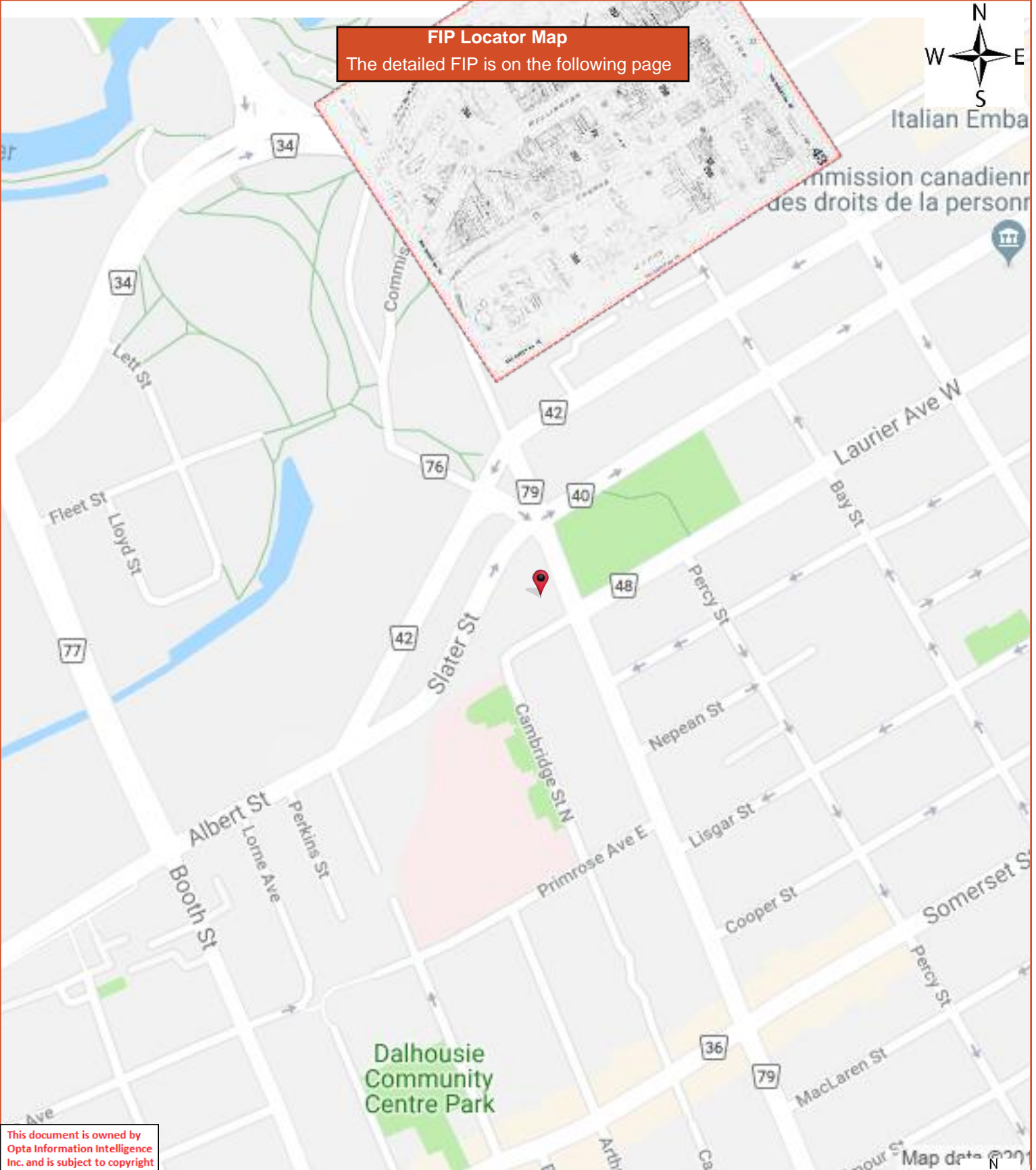
This document is owned by Opta Information Intelligence Inc. and is subject to copyright protection. Please see the full Terms and Conditions at the front of this document.







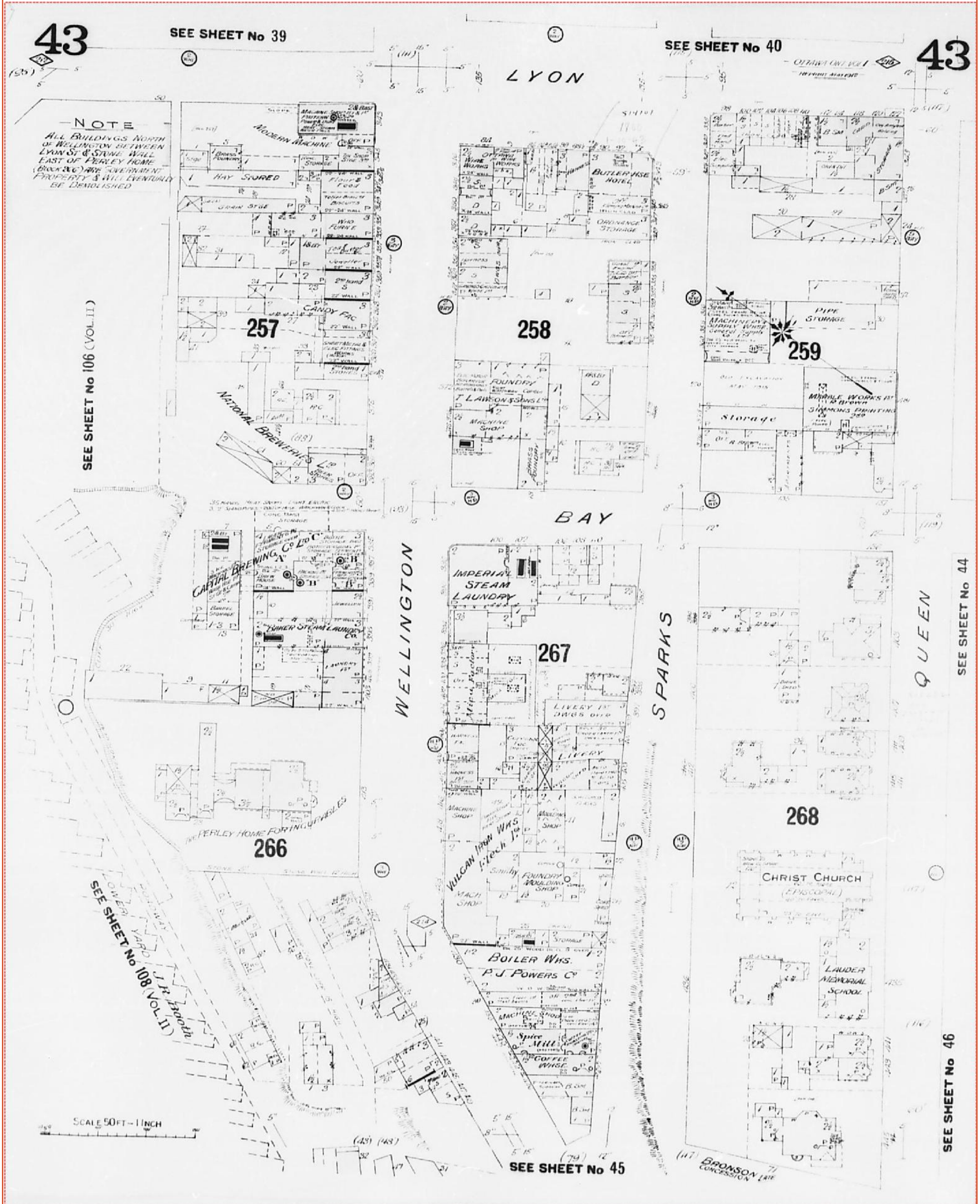




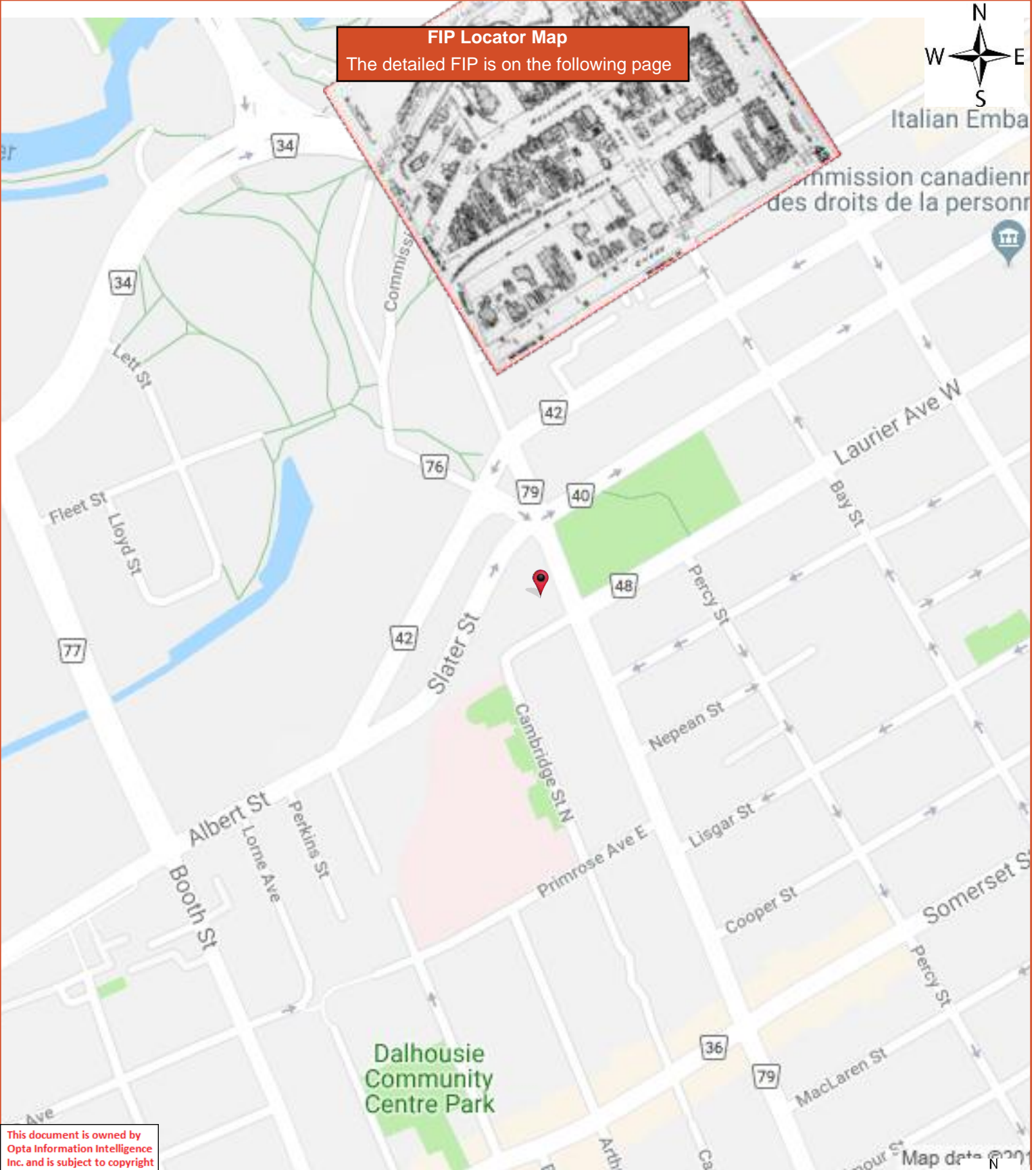
This document is owned by Opta Information Intelligence Inc. and is subject to copyright protection. Please see the full Terms and Conditions at the front of this document.









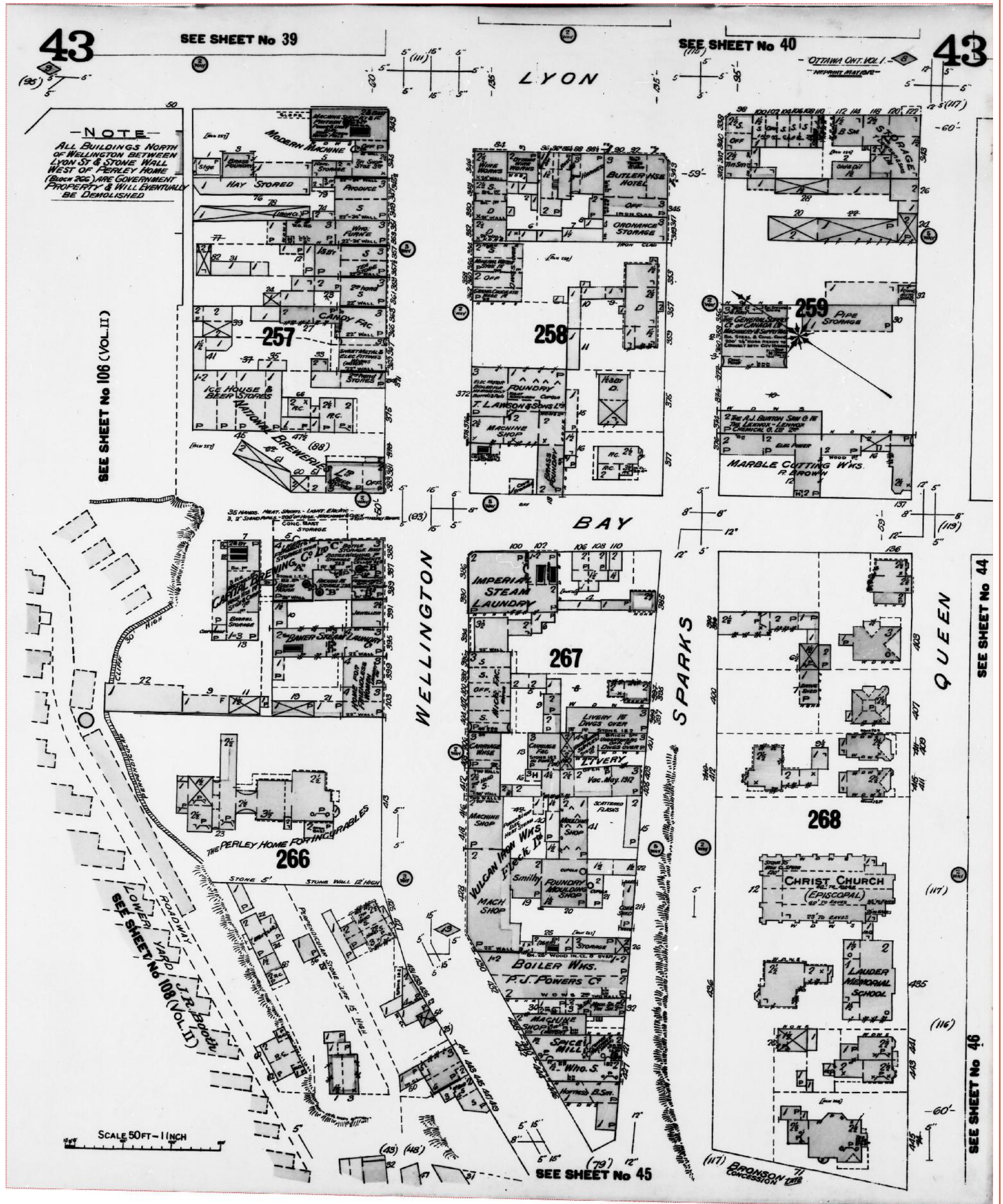


**FIP Locator Map**  
The detailed FIP is on the following page

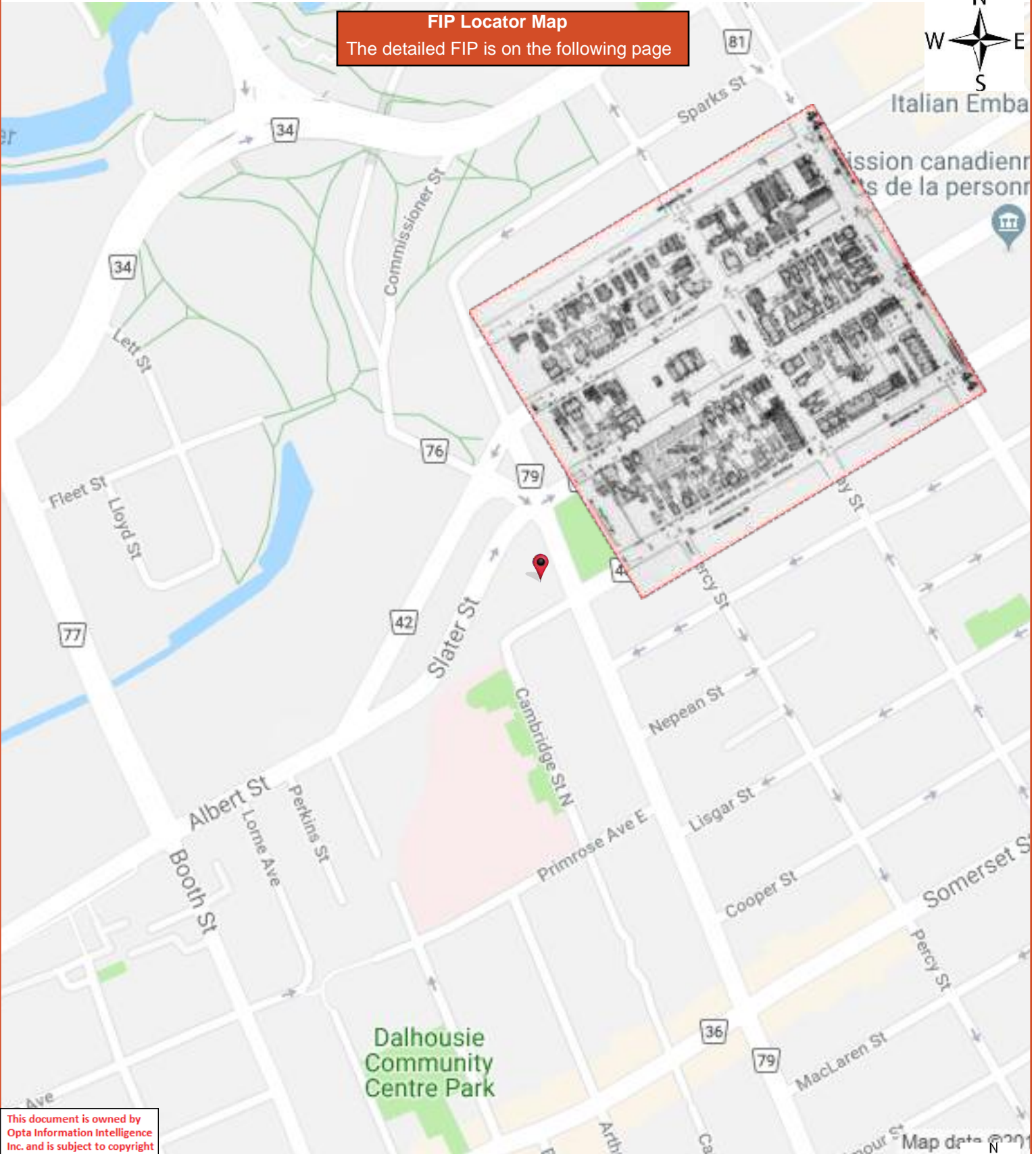
This document is owned by Opta Information Intelligence Inc. and is subject to copyright protection. Please see the full Terms and Conditions at the front of this document.











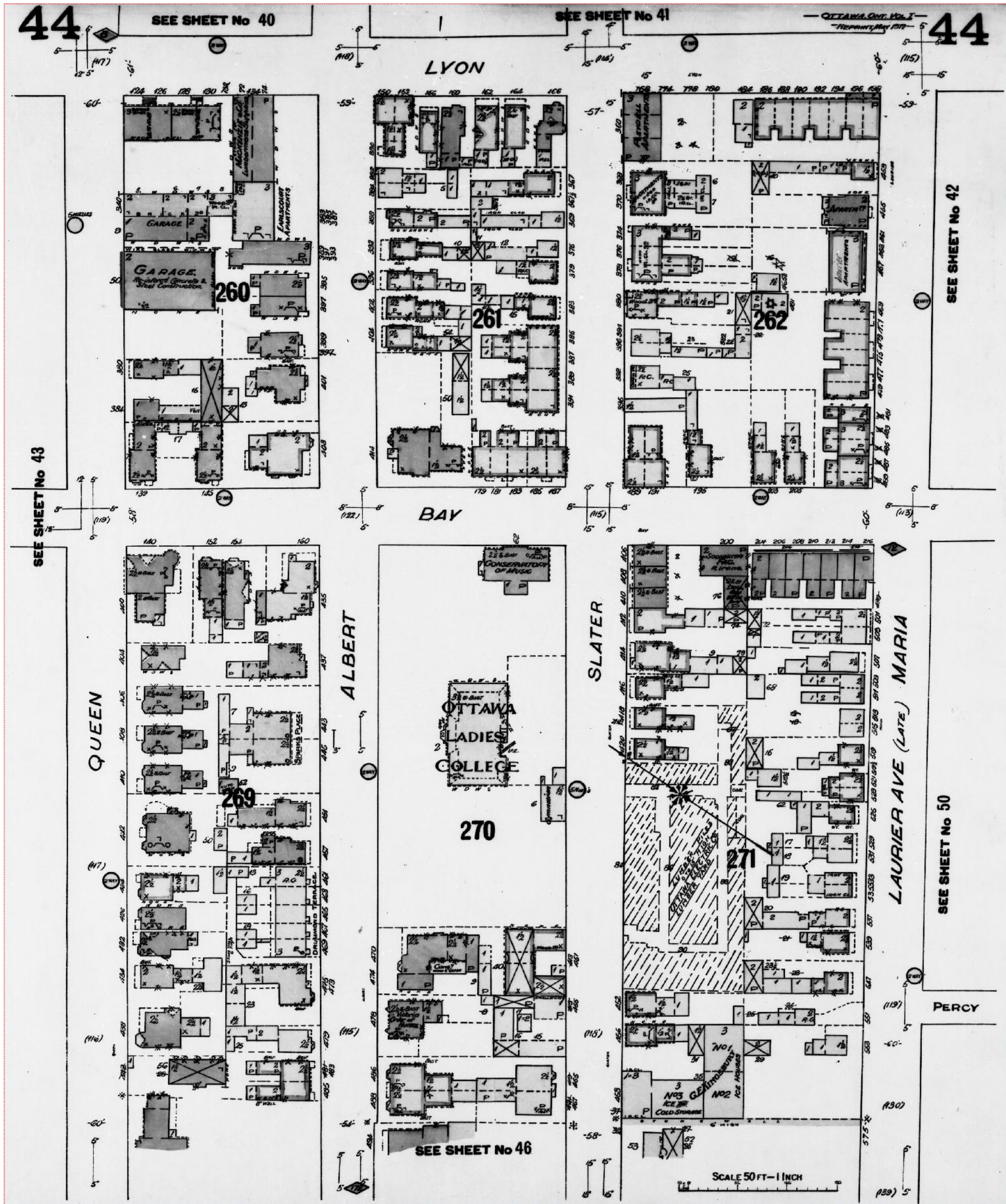
**FIP Locator Map**  
The detailed FIP is on the following page



This document is owned by Opta Information Intelligence Inc. and is subject to copyright protection. Please see the full Terms and Conditions at the front of this document.

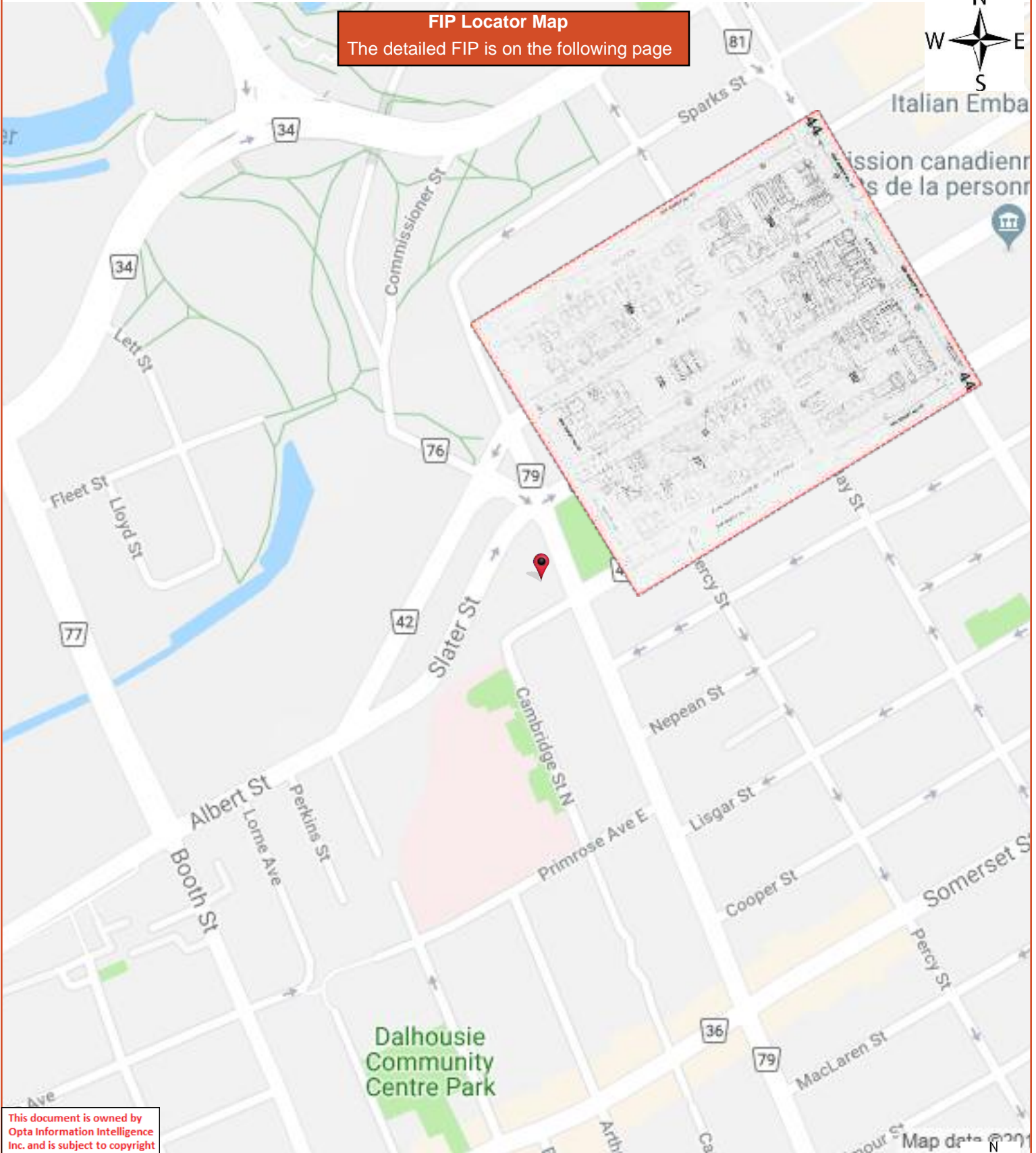








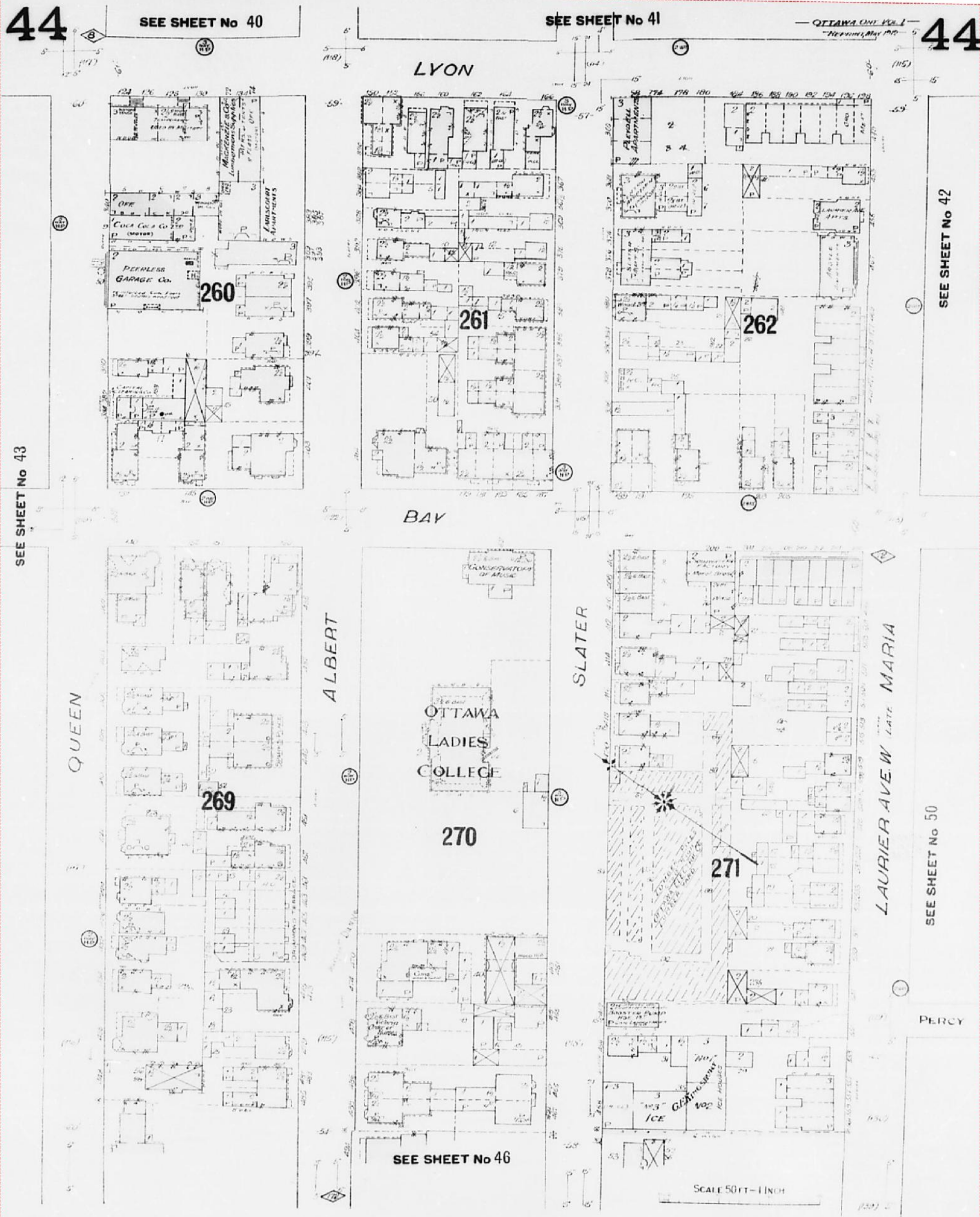
**FIP Locator Map**  
The detailed FIP is on the following page



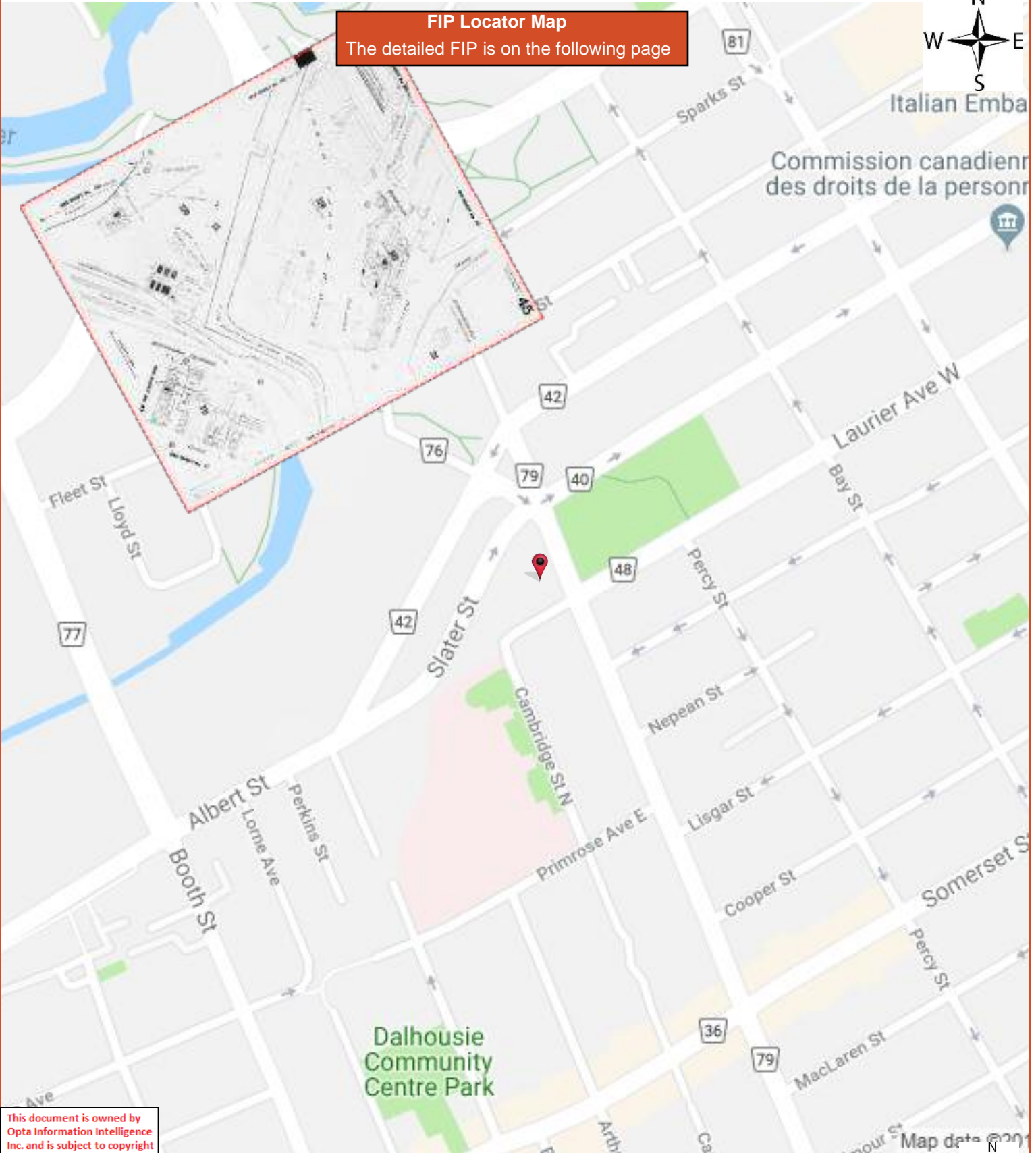
This document is owned by Opta Information Intelligence Inc. and is subject to copyright protection. Please see the full Terms and Conditions at the front of this document.







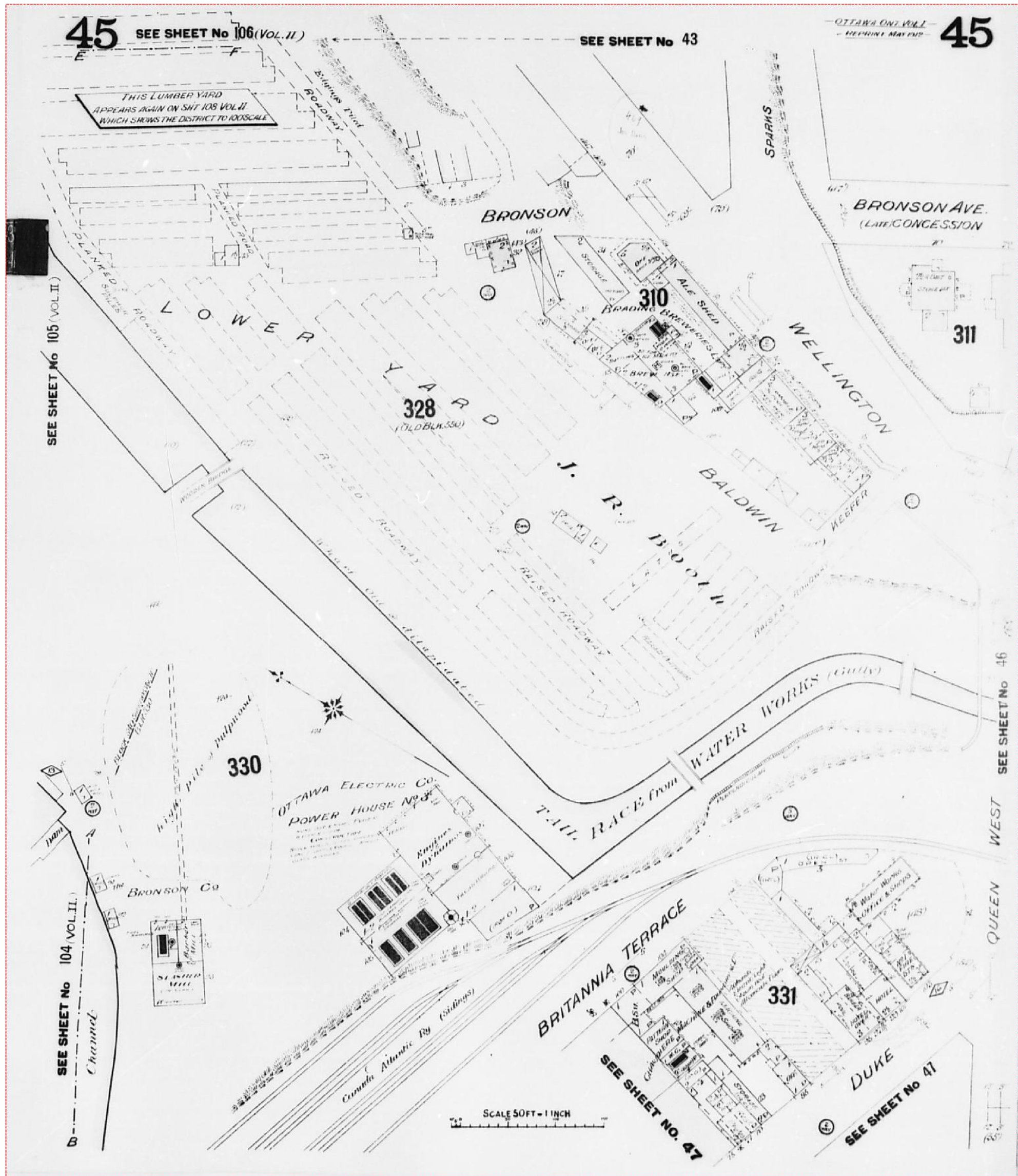




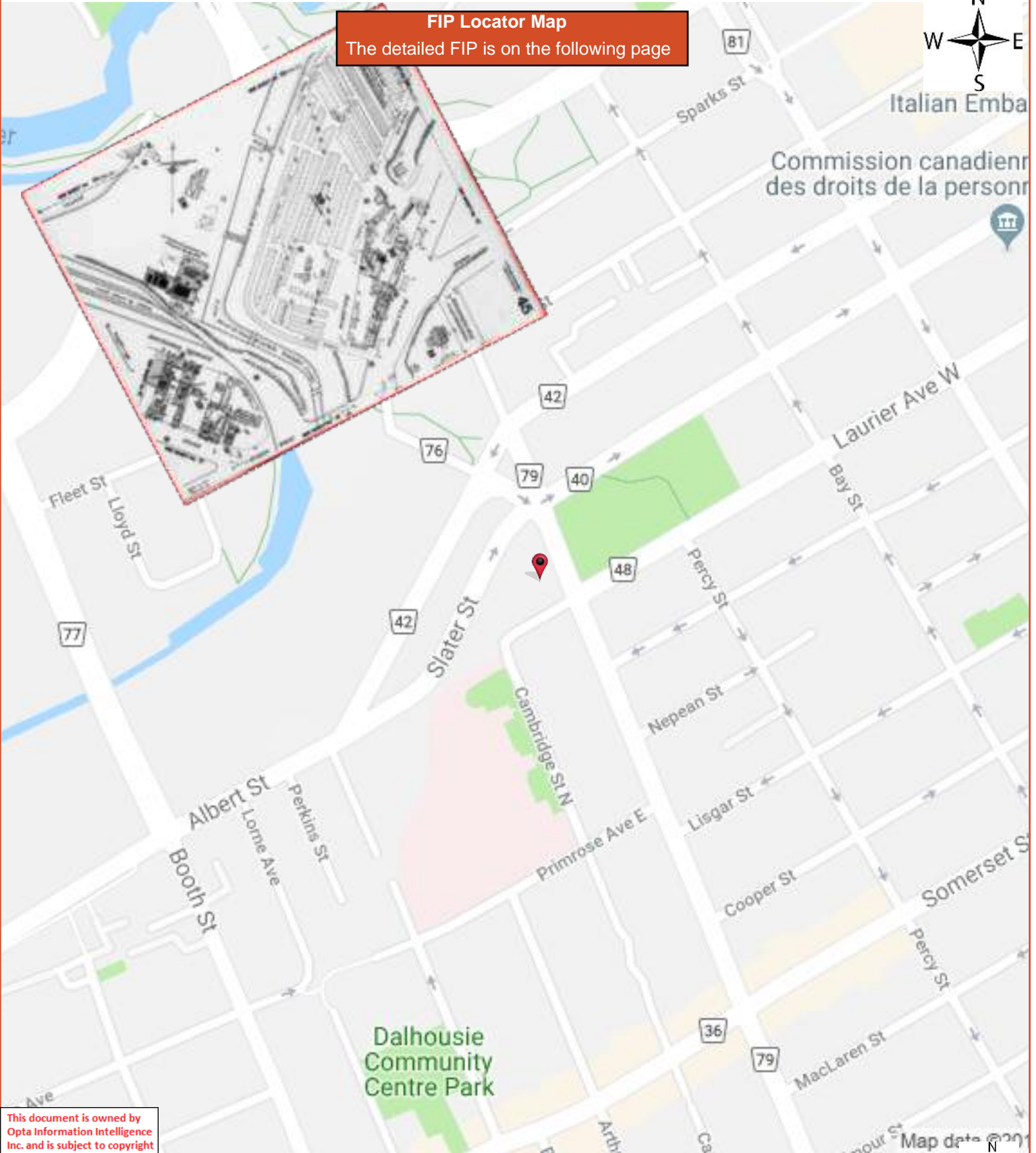
This document is owned by Opta Information Intelligence Inc. and is subject to copyright protection. Please see the full Terms and Conditions at the front of this document.









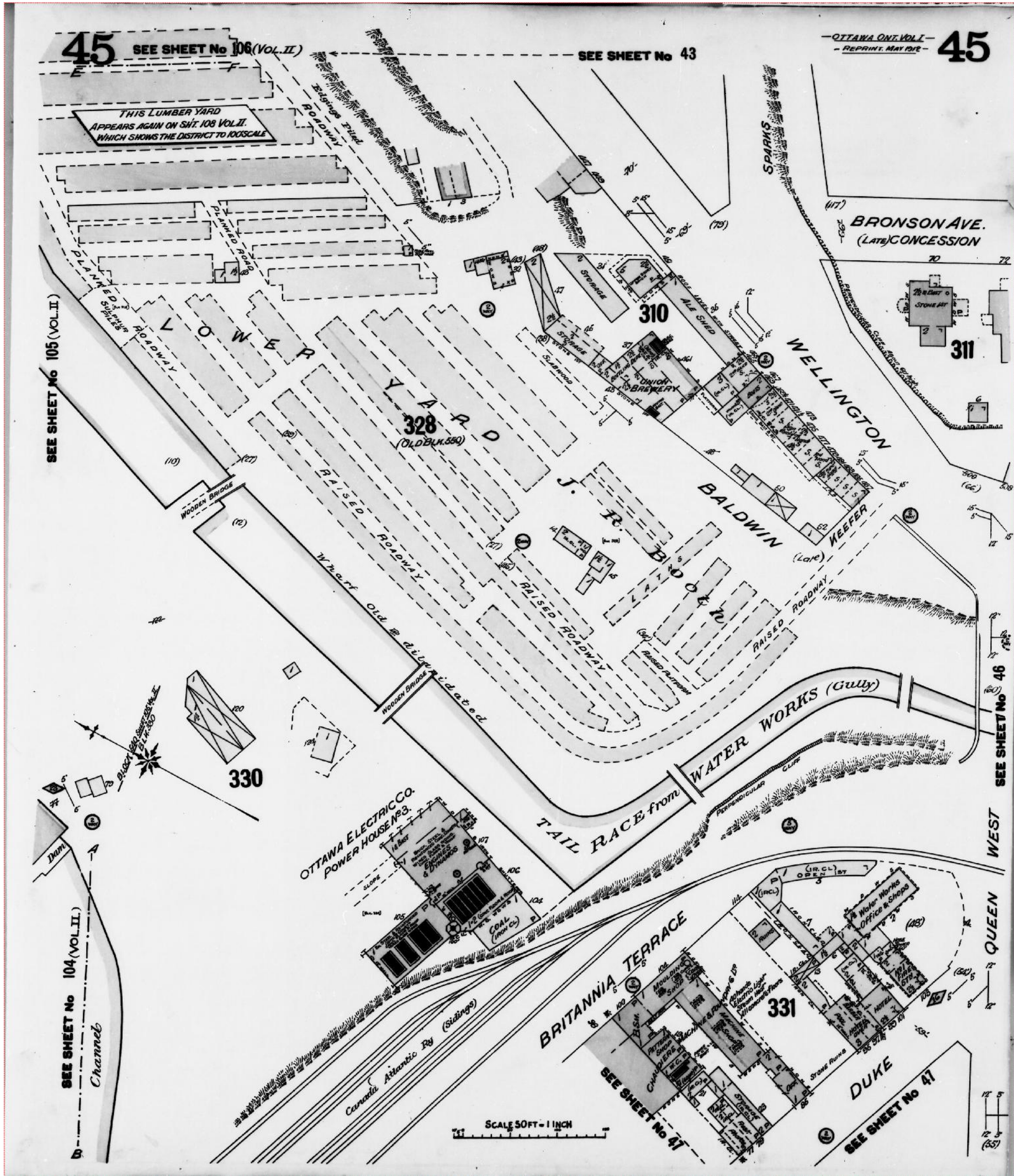


**FIP Locator Map**  
The detailed FIP is on the following page

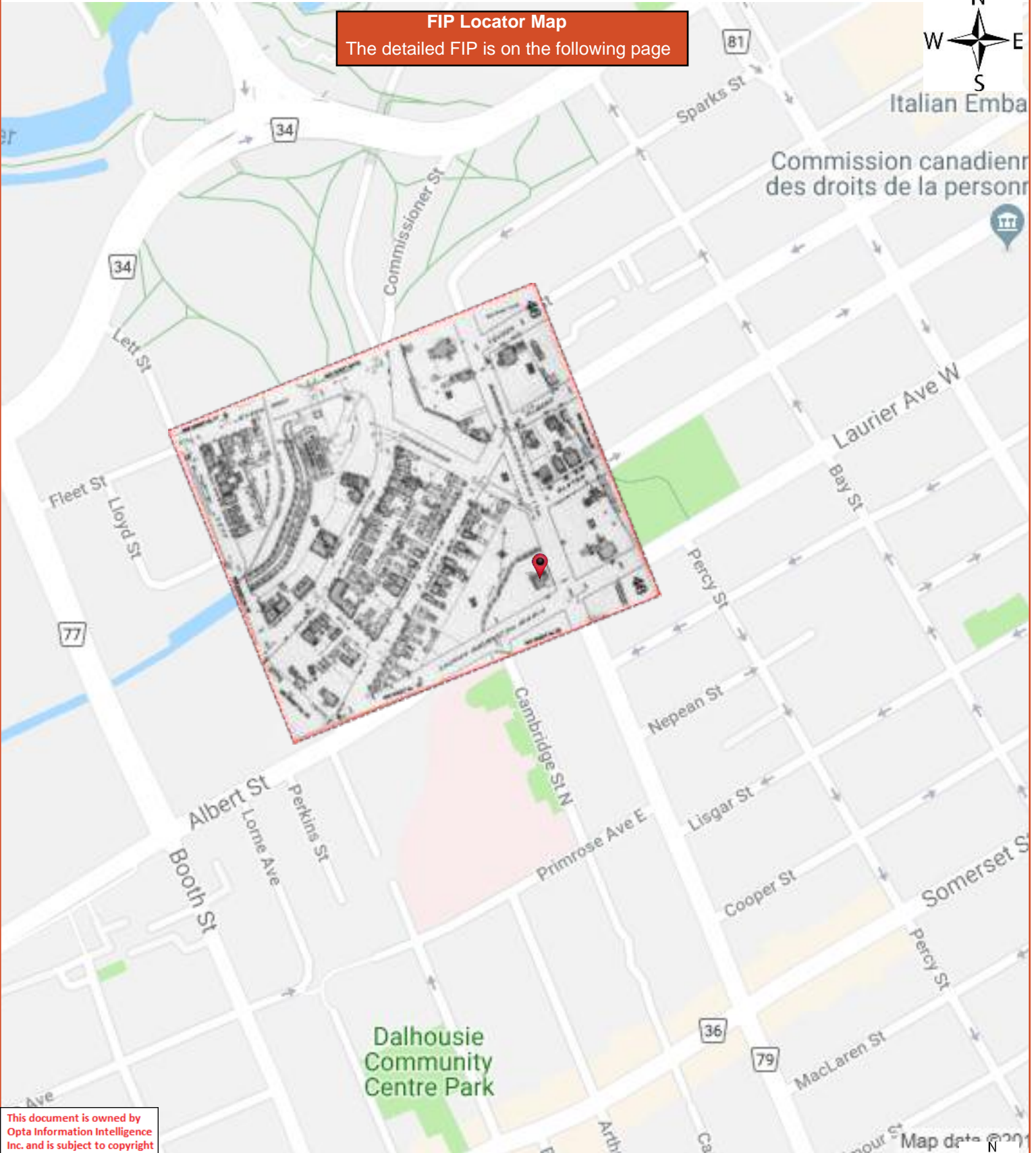
This document is owned by Opta Information Intelligence Inc. and is subject to copyright protection. Please see the full Terms and Conditions at the front of this document.







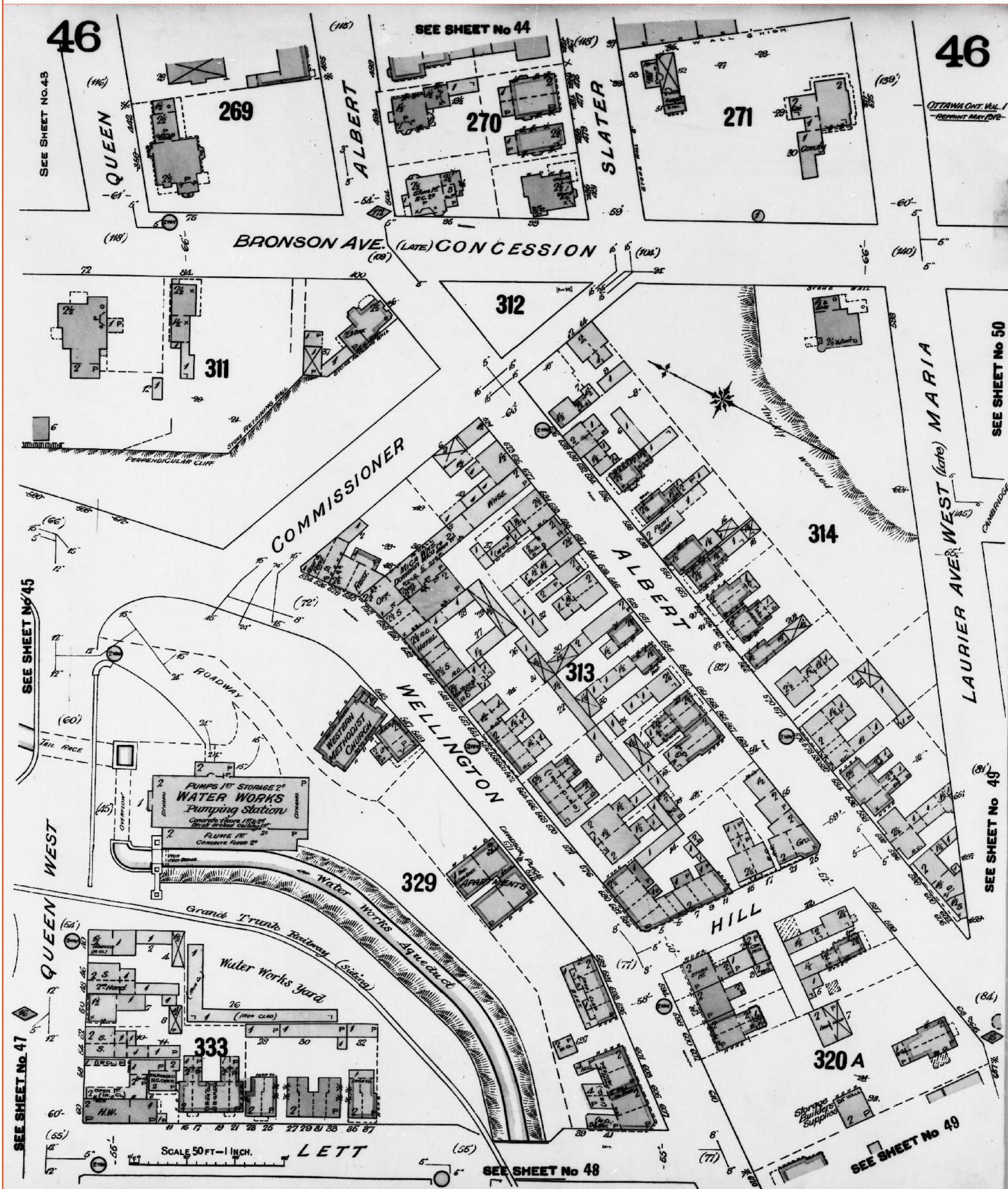




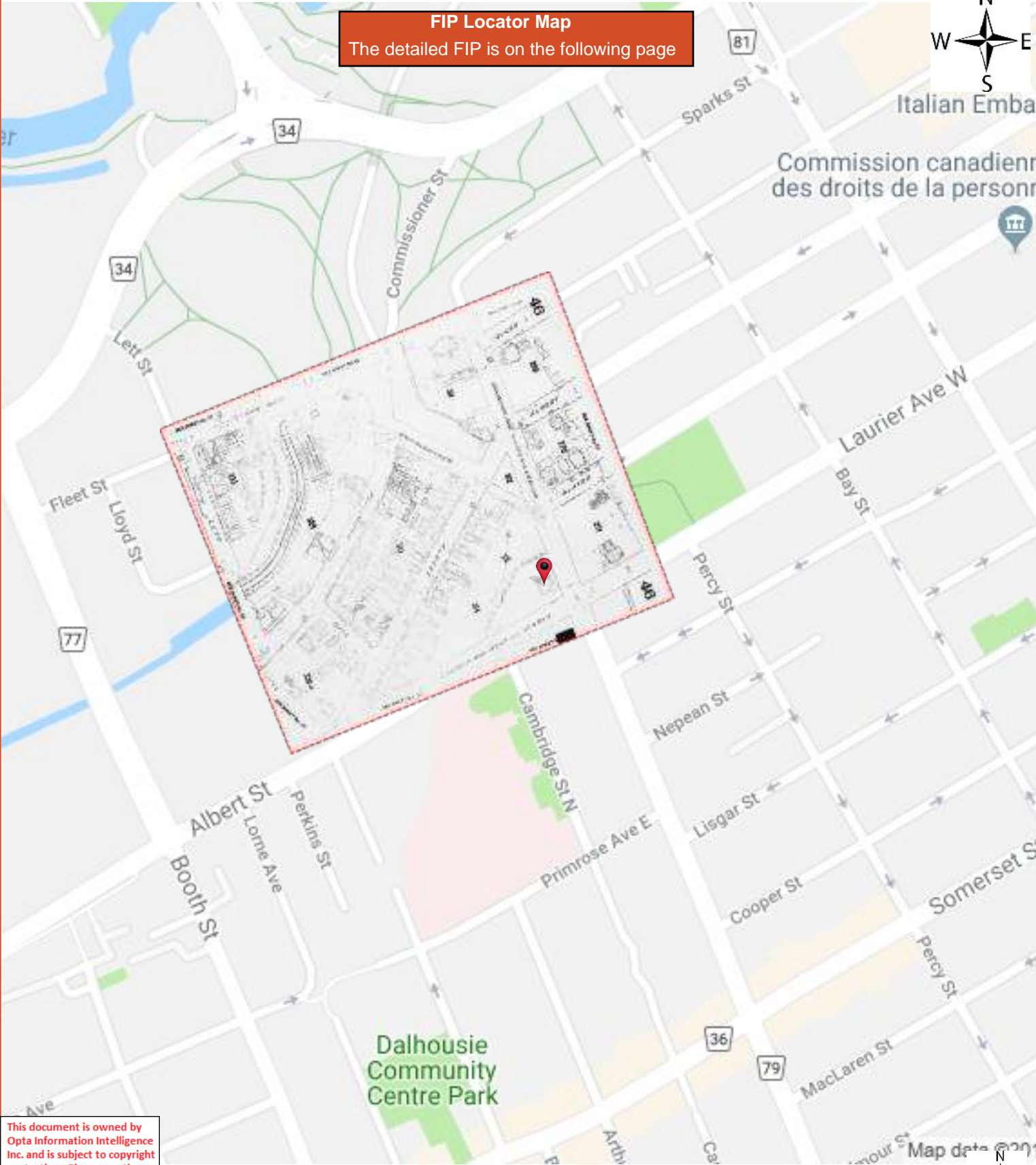
This document is owned by Opta Information Intelligence Inc. and is subject to copyright protection. Please see the full Terms and Conditions at the front of this document.











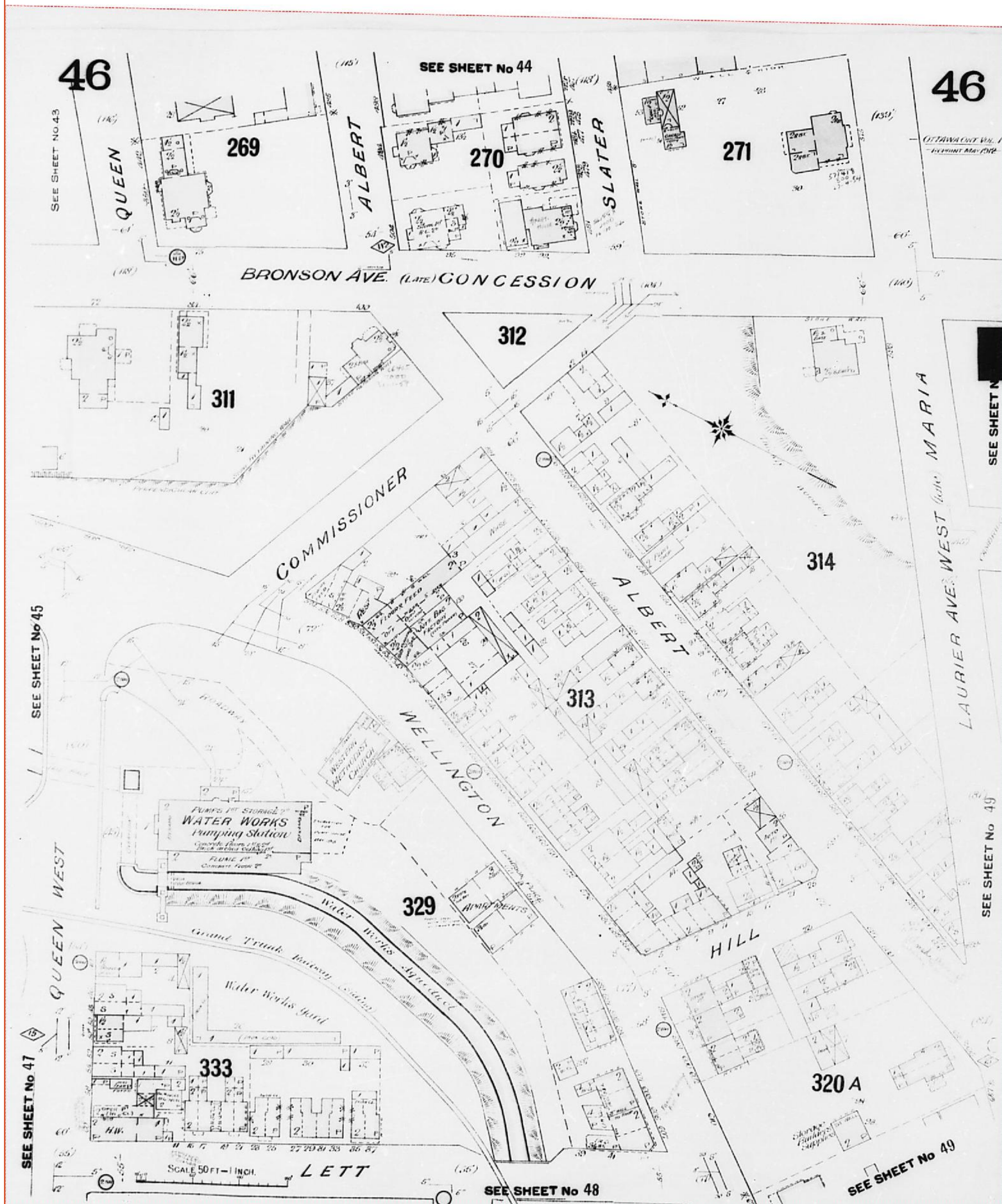
**FIP Locator Map**  
The detailed FIP is on the following page



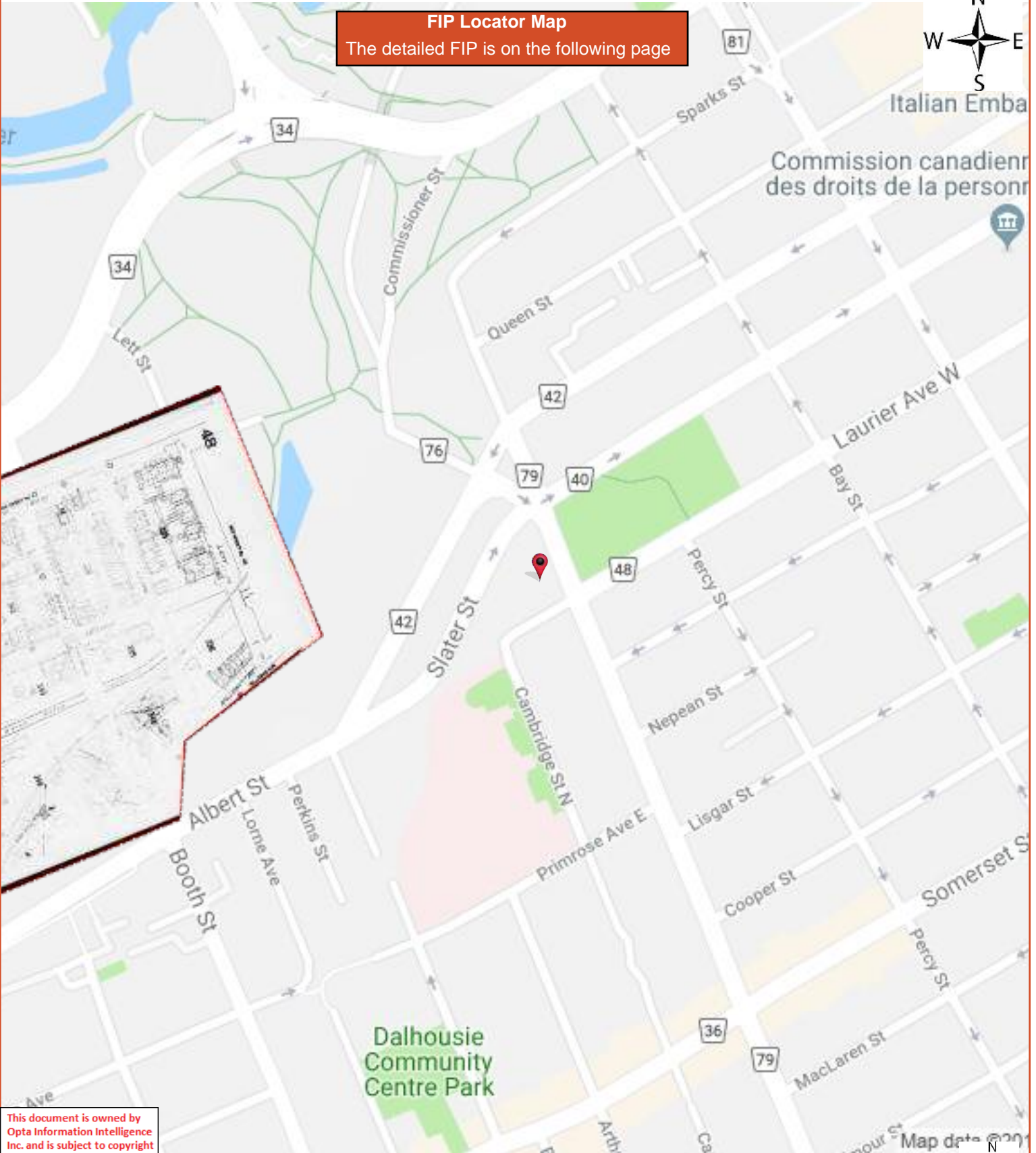
This document is owned by Opta Information Intelligence Inc. and is subject to copyright protection. Please see the full Terms and Conditions at the front of this document.









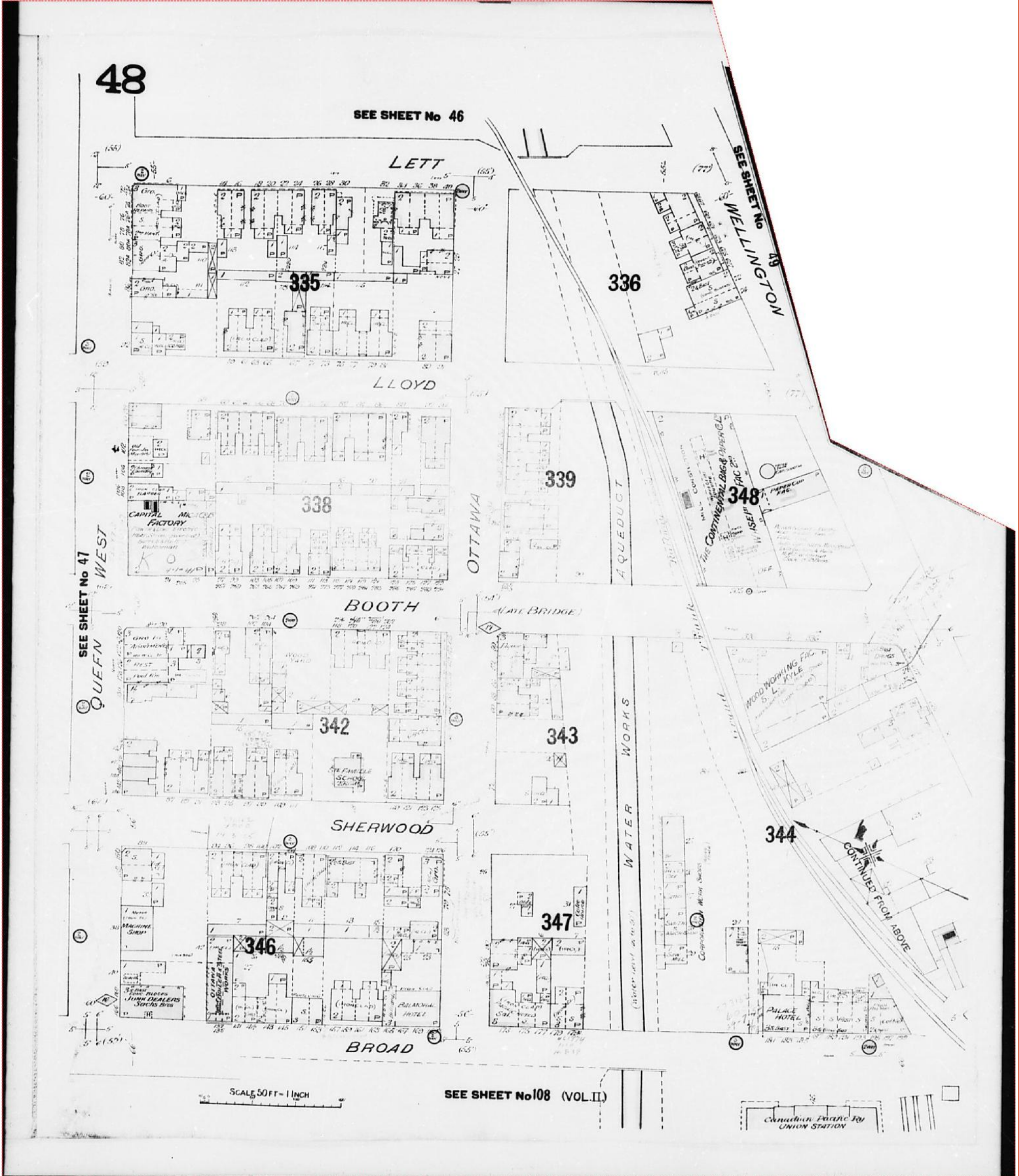


**FIP Locator Map**  
The detailed FIP is on the following page

This document is owned by Opta Information Intelligence Inc. and is subject to copyright protection. Please see the full Terms and Conditions at the front of this document.



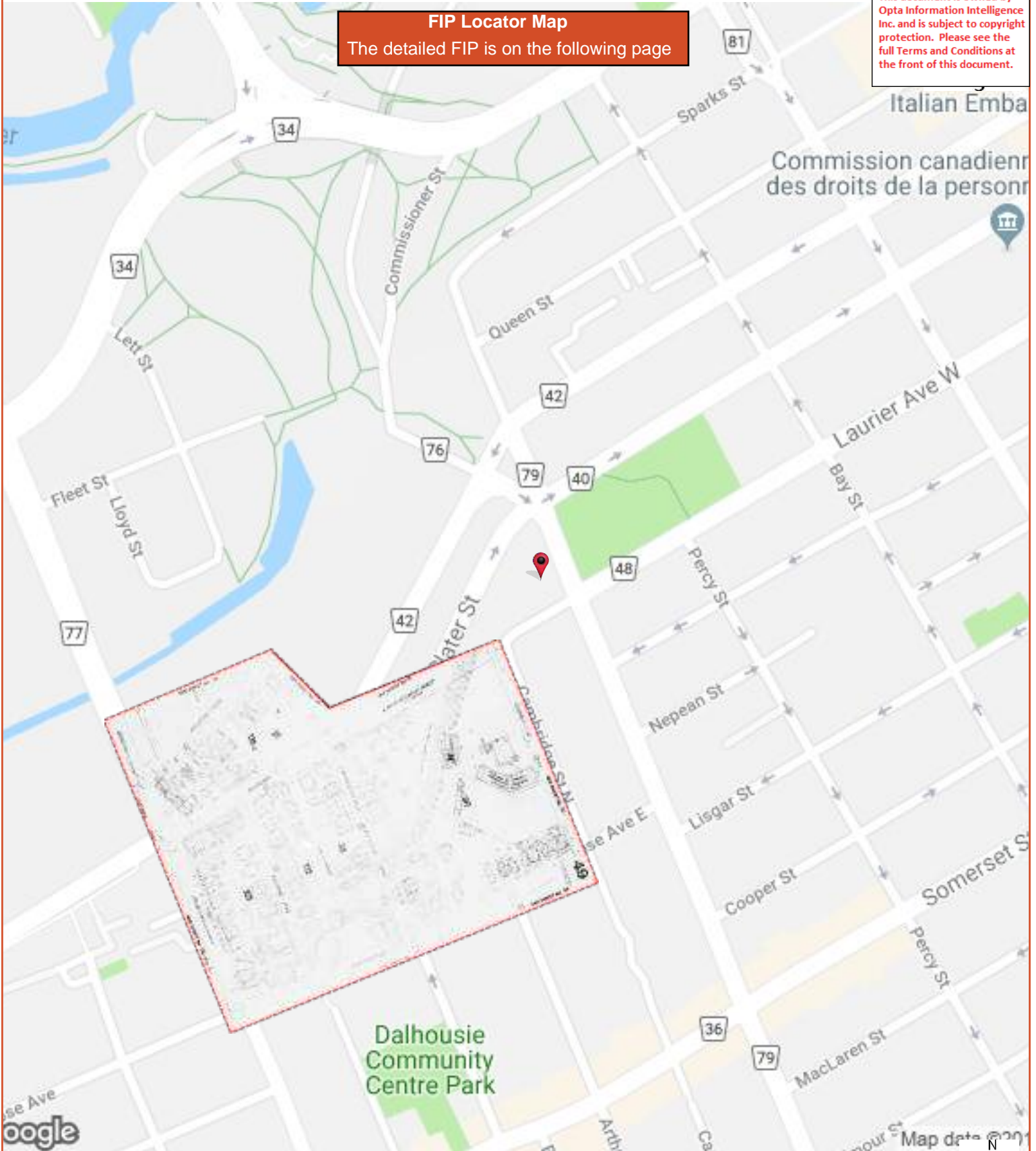






This document is owned by Opta Information Intelligence Inc. and is subject to copyright protection. Please see the full Terms and Conditions at the front of this document.

**FIP Locator Map**  
The detailed FIP is on the following page

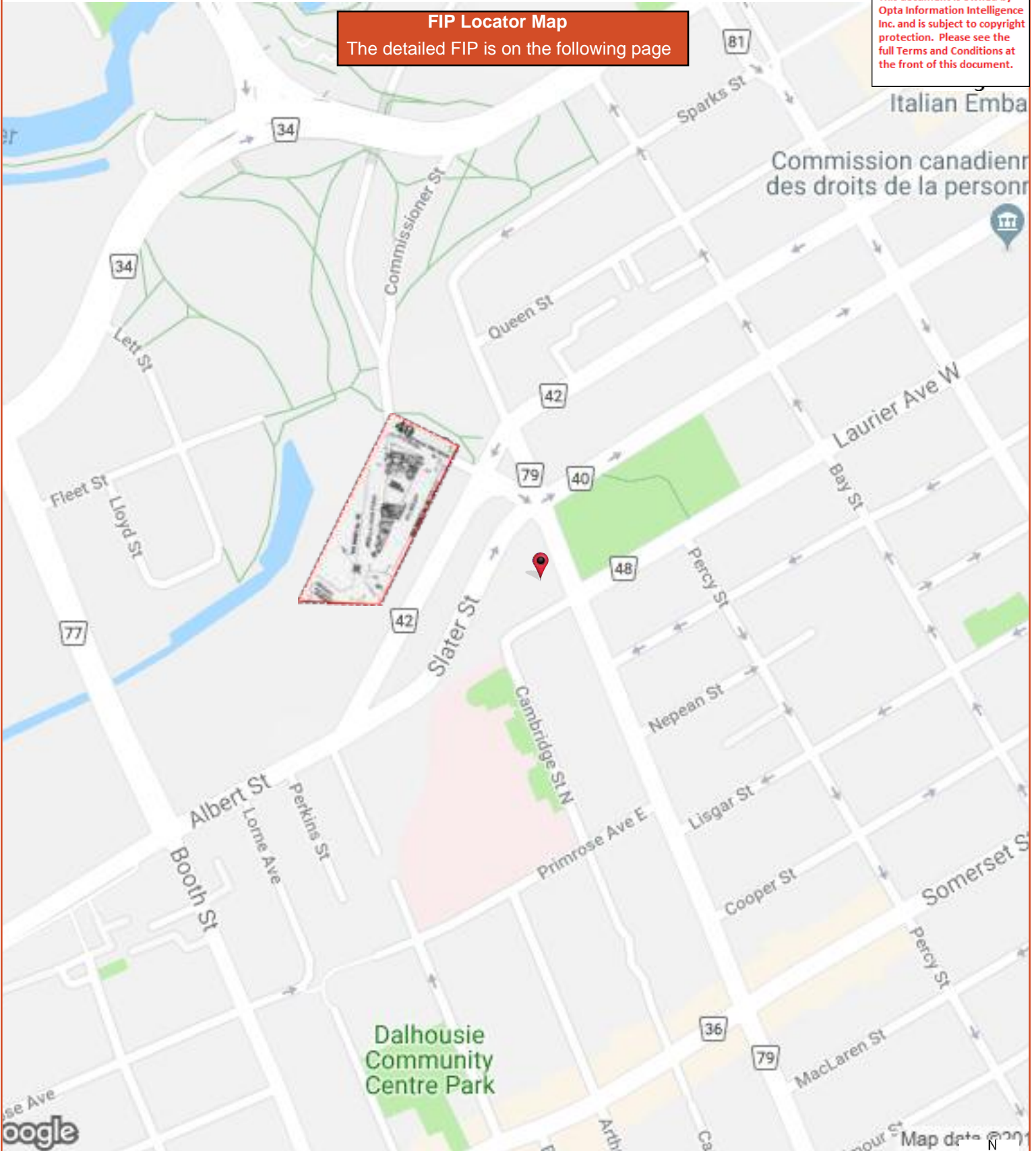






**FIP Locator Map**  
The detailed FIP is on the following page

This document is owned by Opta Information Intelligence Inc. and is subject to copyright protection. Please see the full Terms and Conditions at the front of this document.

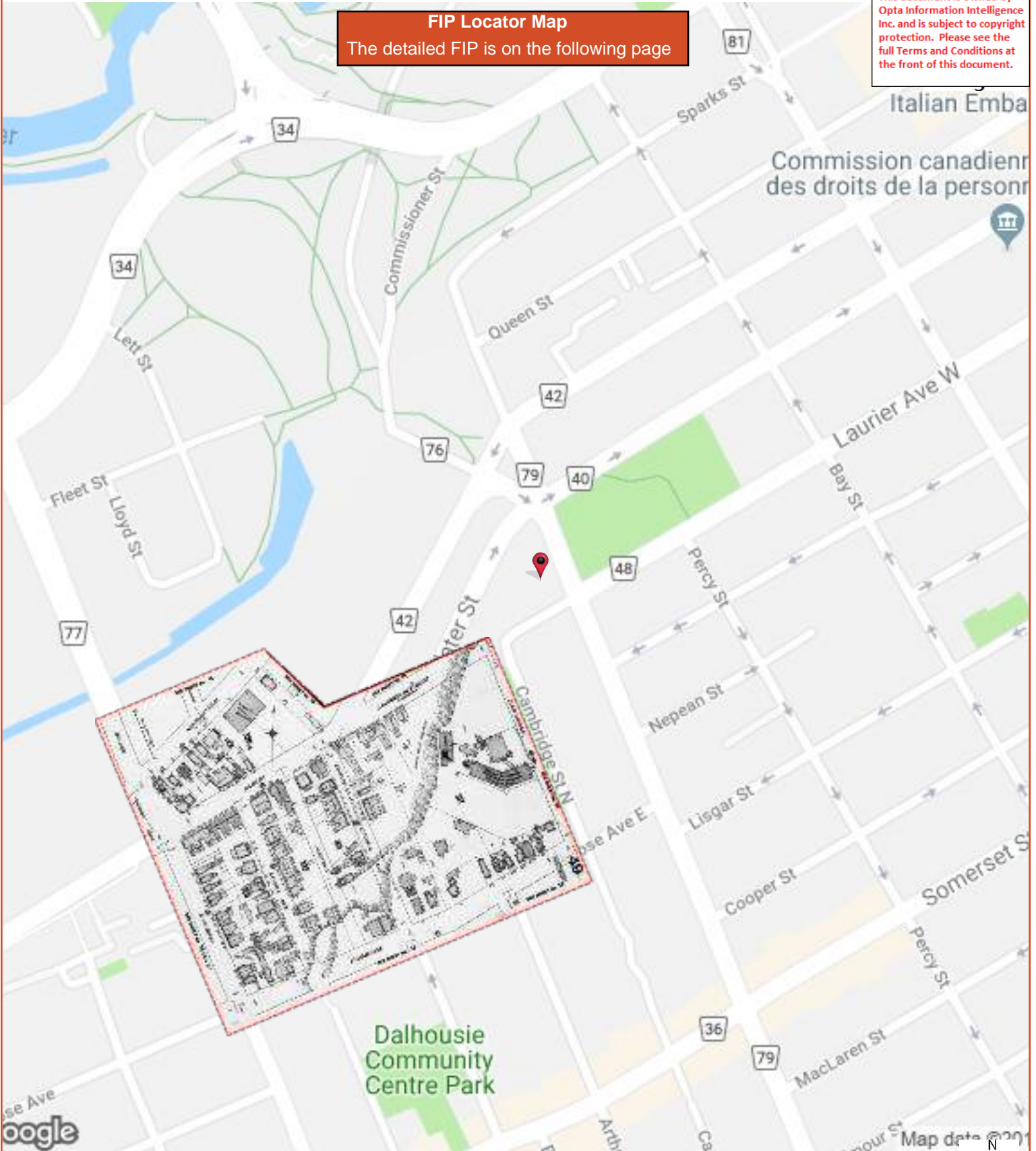






**FIP Locator Map**  
The detailed FIP is on the following page

This document is owned by Opta Information Intelligence Inc. and is subject to copyright protection. Please see the full Terms and Conditions at the front of this document.



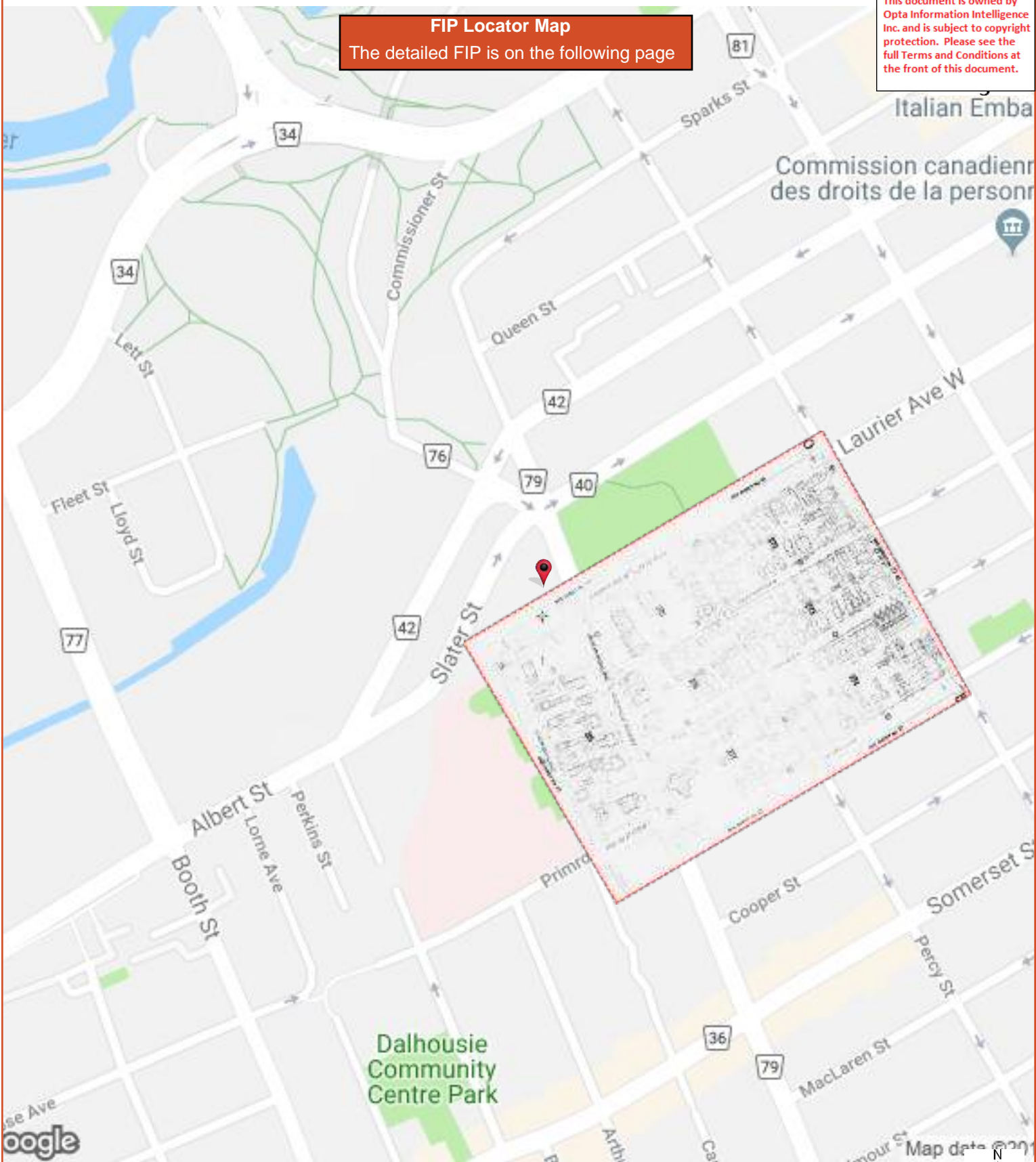




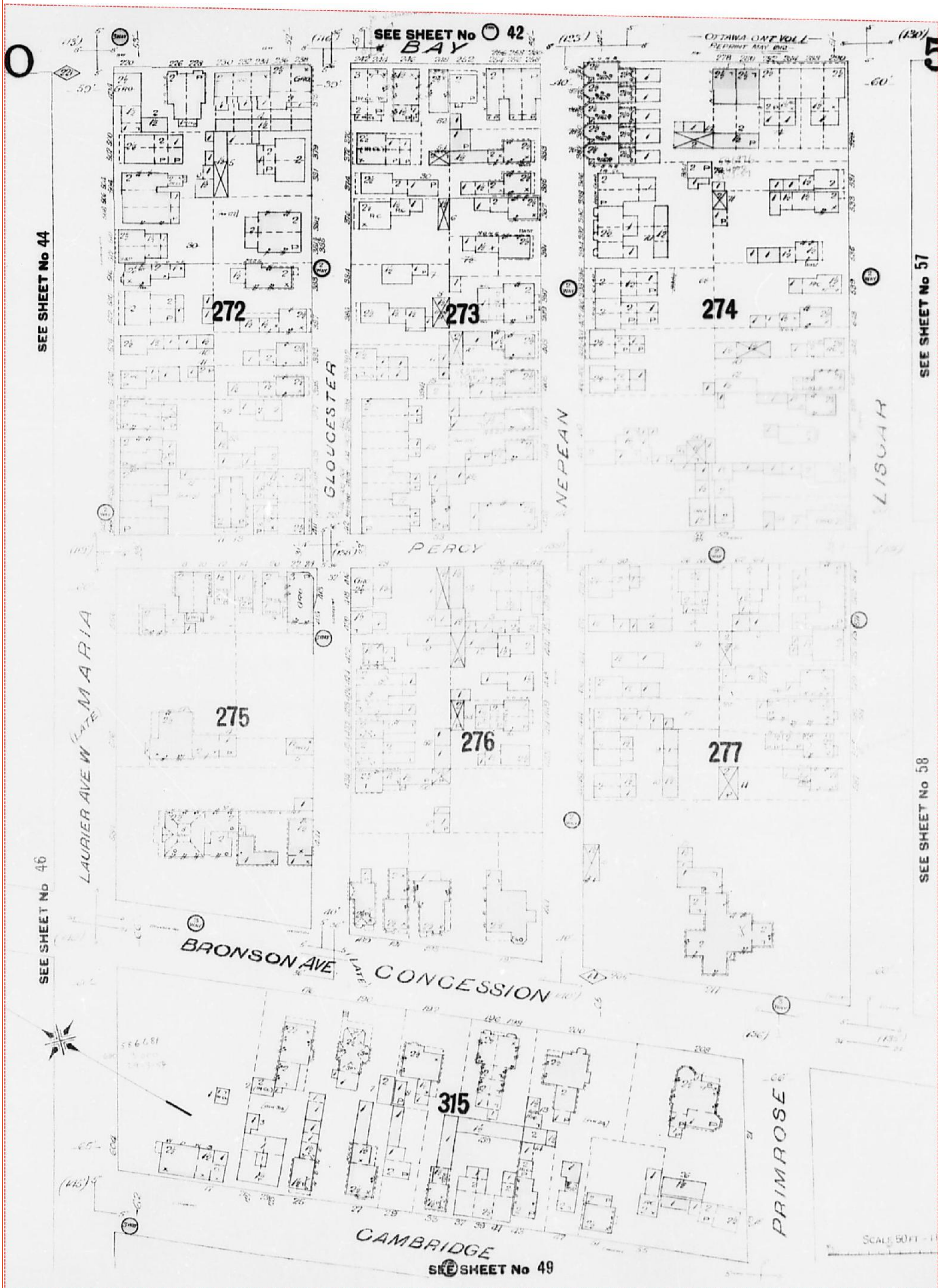


**FIP Locator Map**  
The detailed FIP is on the following page

This document is owned by Opta Information Intelligence Inc. and is subject to copyright protection. Please see the full Terms and Conditions at the front of this document.



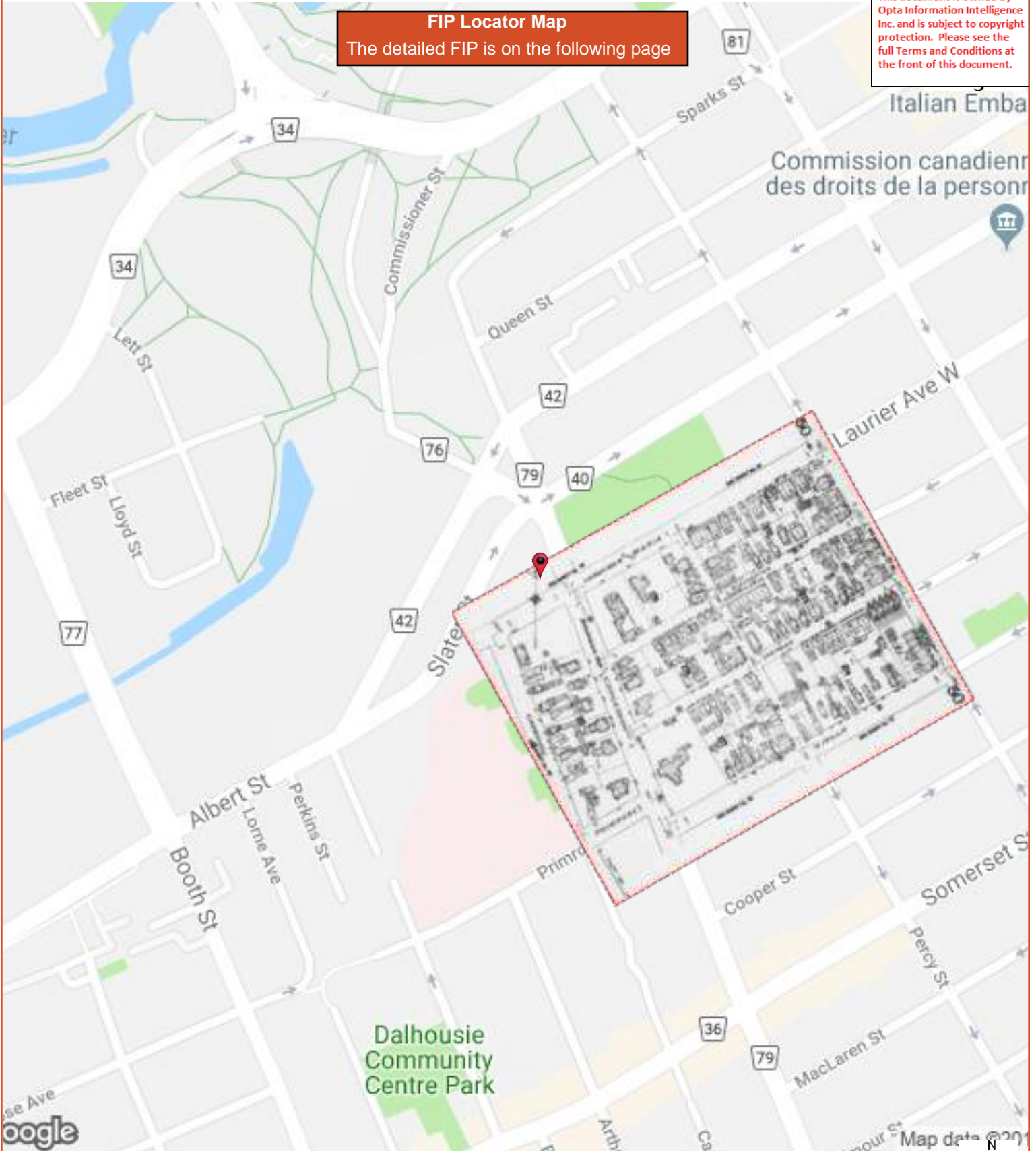




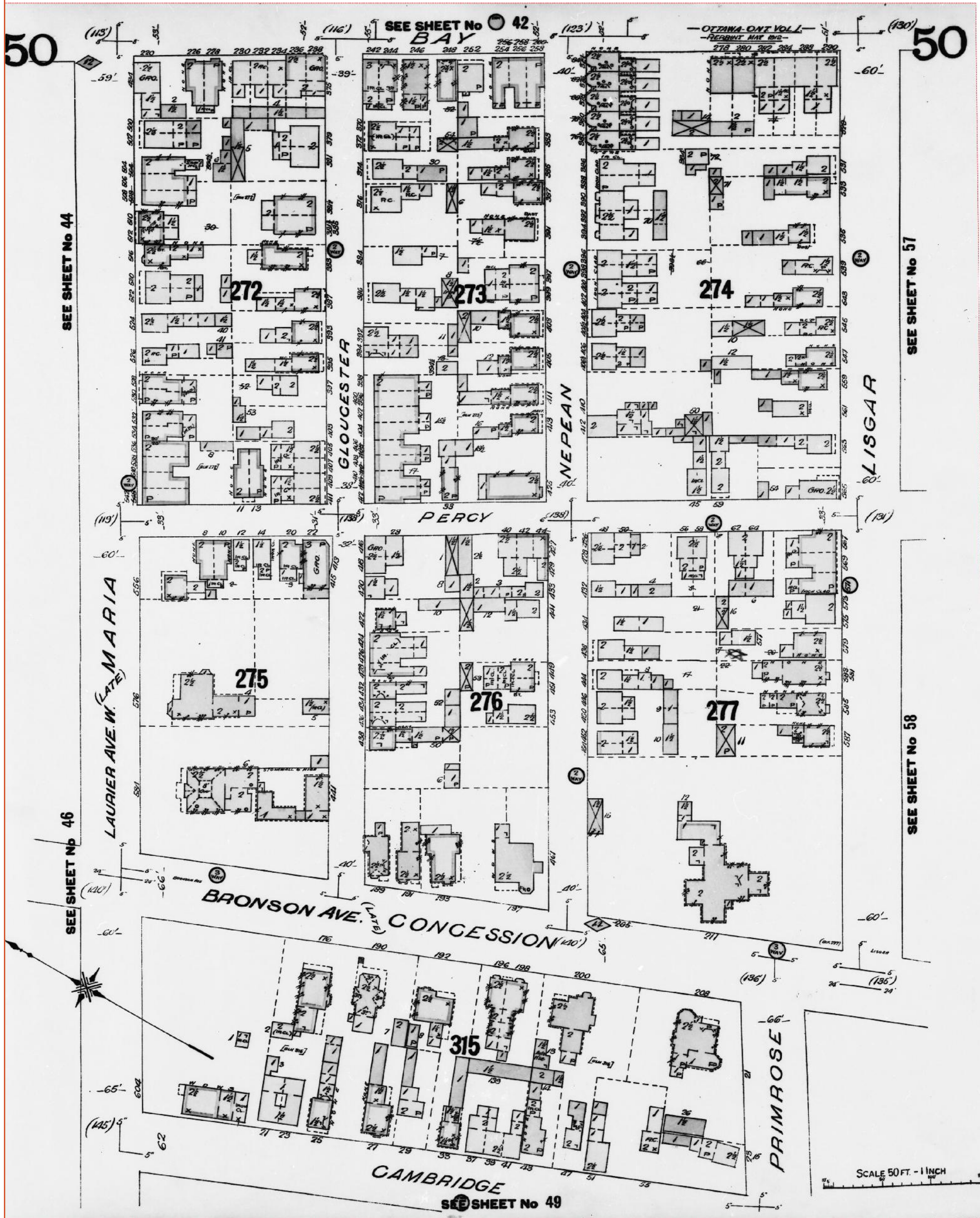


This document is owned by Opta Information Intelligence Inc. and is subject to copyright protection. Please see the full Terms and Conditions at the front of this document.

**FIP Locator Map**  
The detailed FIP is on the following page



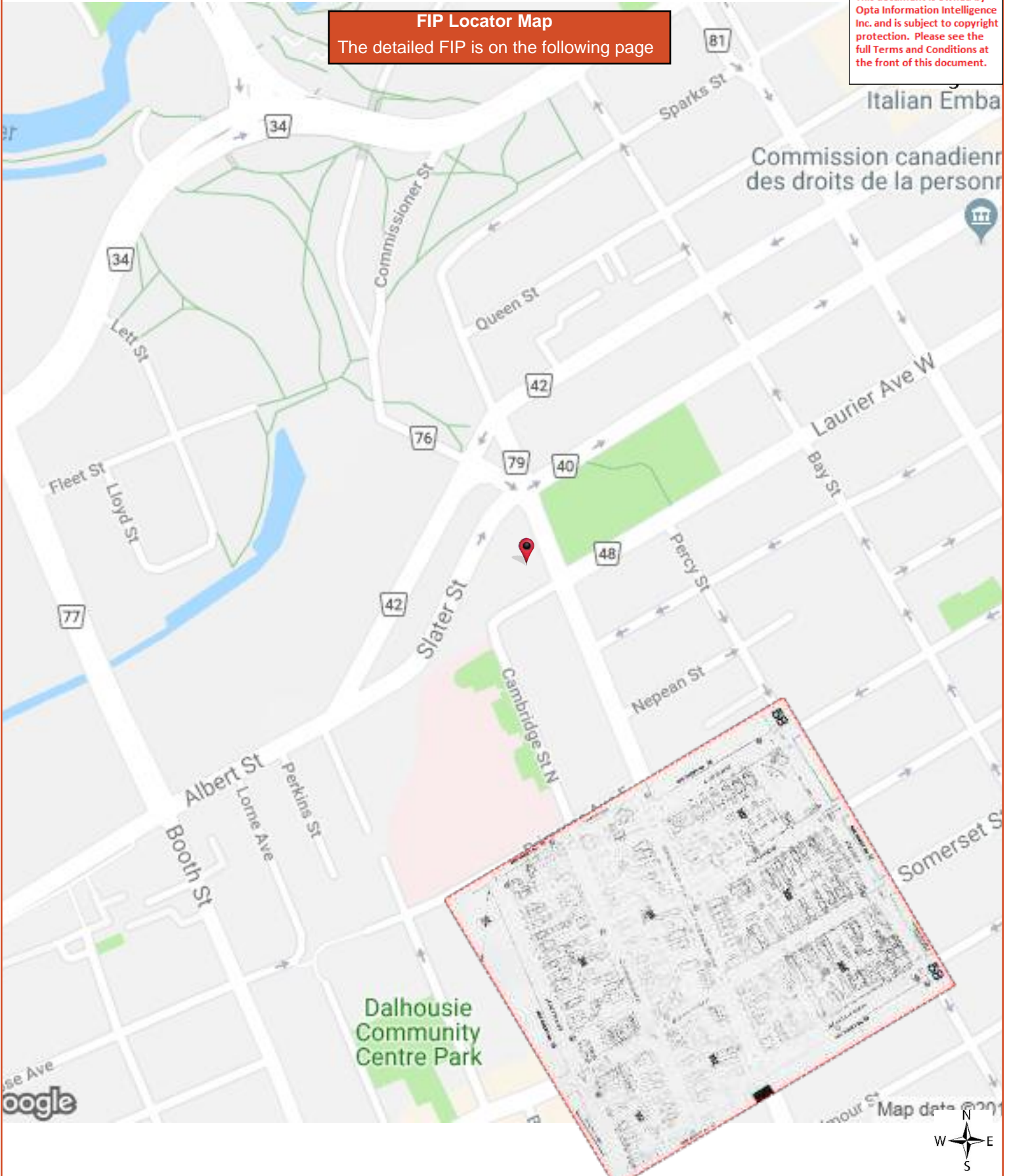




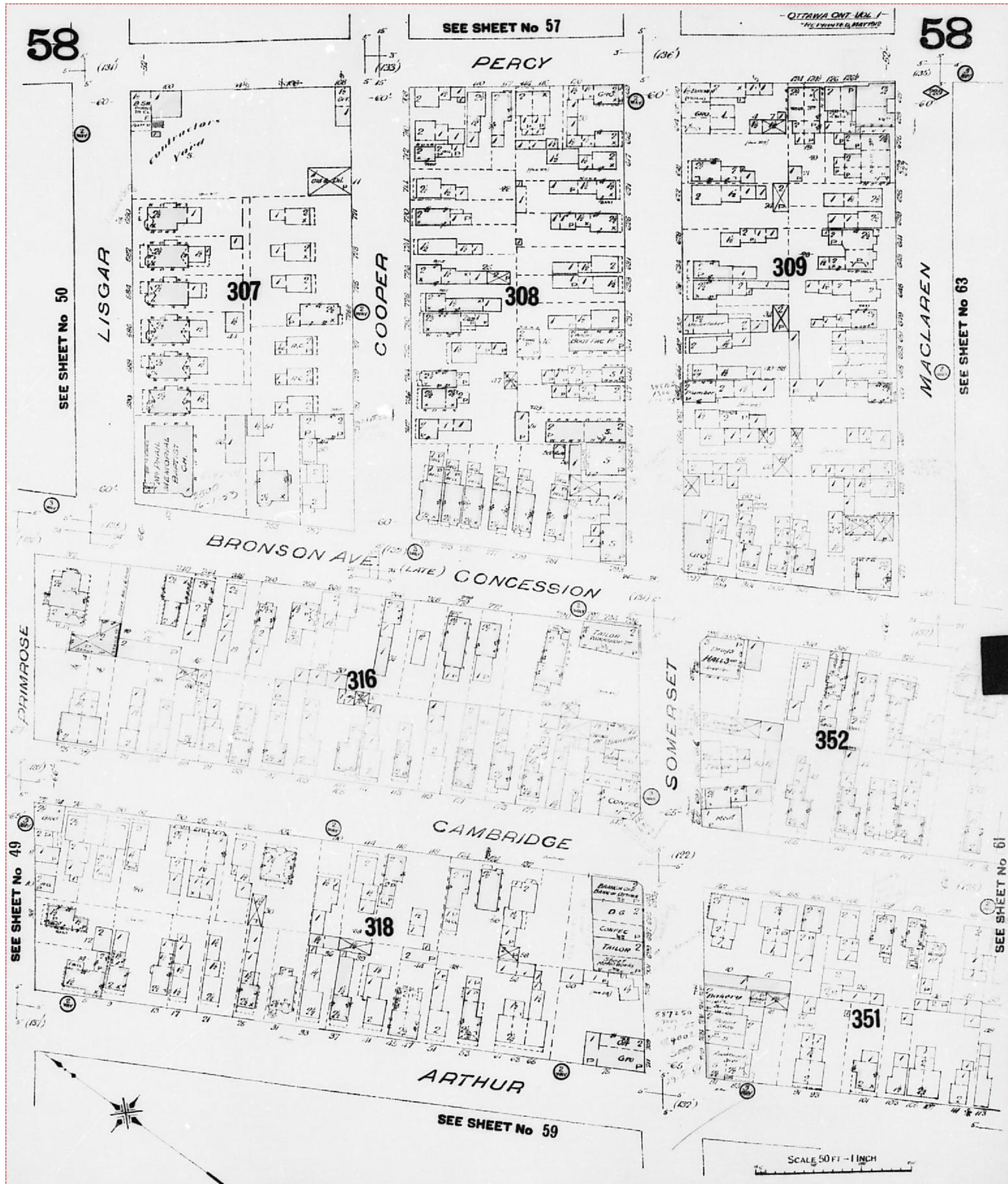


**FIP Locator Map**  
The detailed FIP is on the following page

This document is owned by Opta Information Intelligence Inc. and is subject to copyright protection. Please see the full Terms and Conditions at the front of this document.



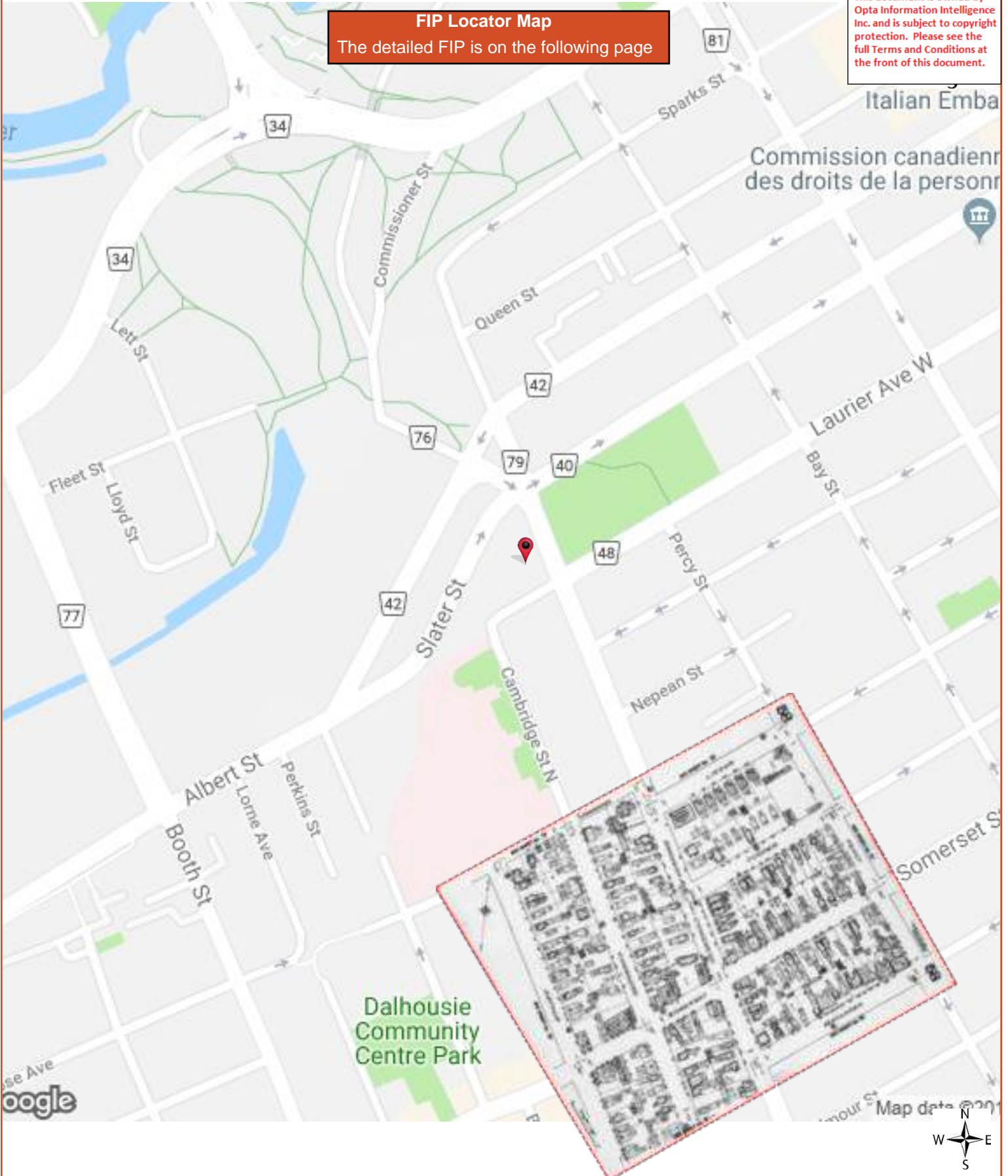






This document is owned by Opta Information Intelligence Inc. and is subject to copyright protection. Please see the full Terms and Conditions at the front of this document.

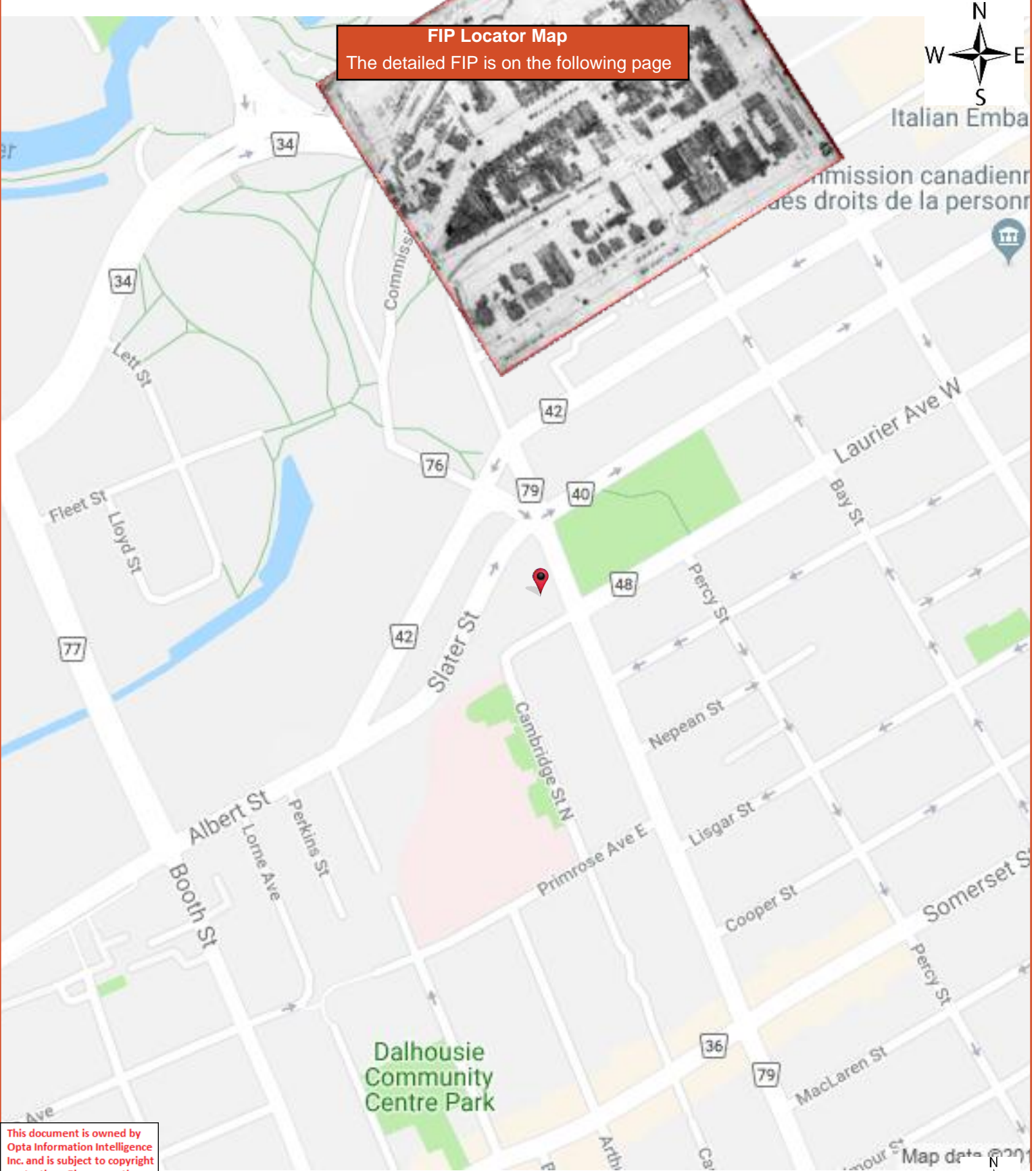
**FIP Locator Map**  
The detailed FIP is on the following page












**FIP Locator Map**  
The detailed FIP is on the following page

This document is owned by Opta Information Intelligence Inc. and is subject to copyright protection. Please see the full Terms and Conditions at the front of this document.










**FIP Locator Map**  
The detailed FIP is on the following page



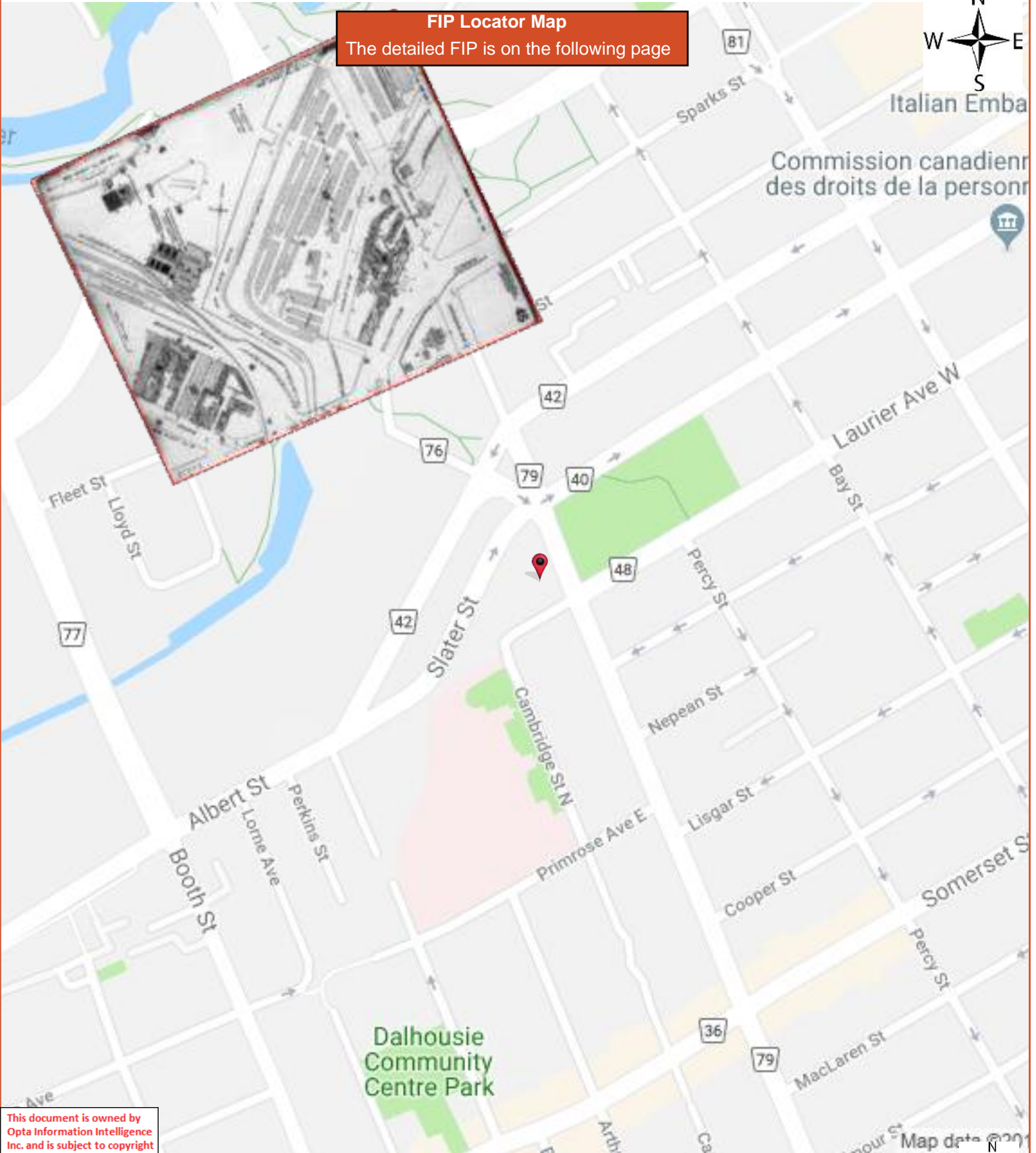
This document is owned by Opta Information Intelligence Inc. and is subject to copyright protection. Please see the full Terms and Conditions at the front of this document.









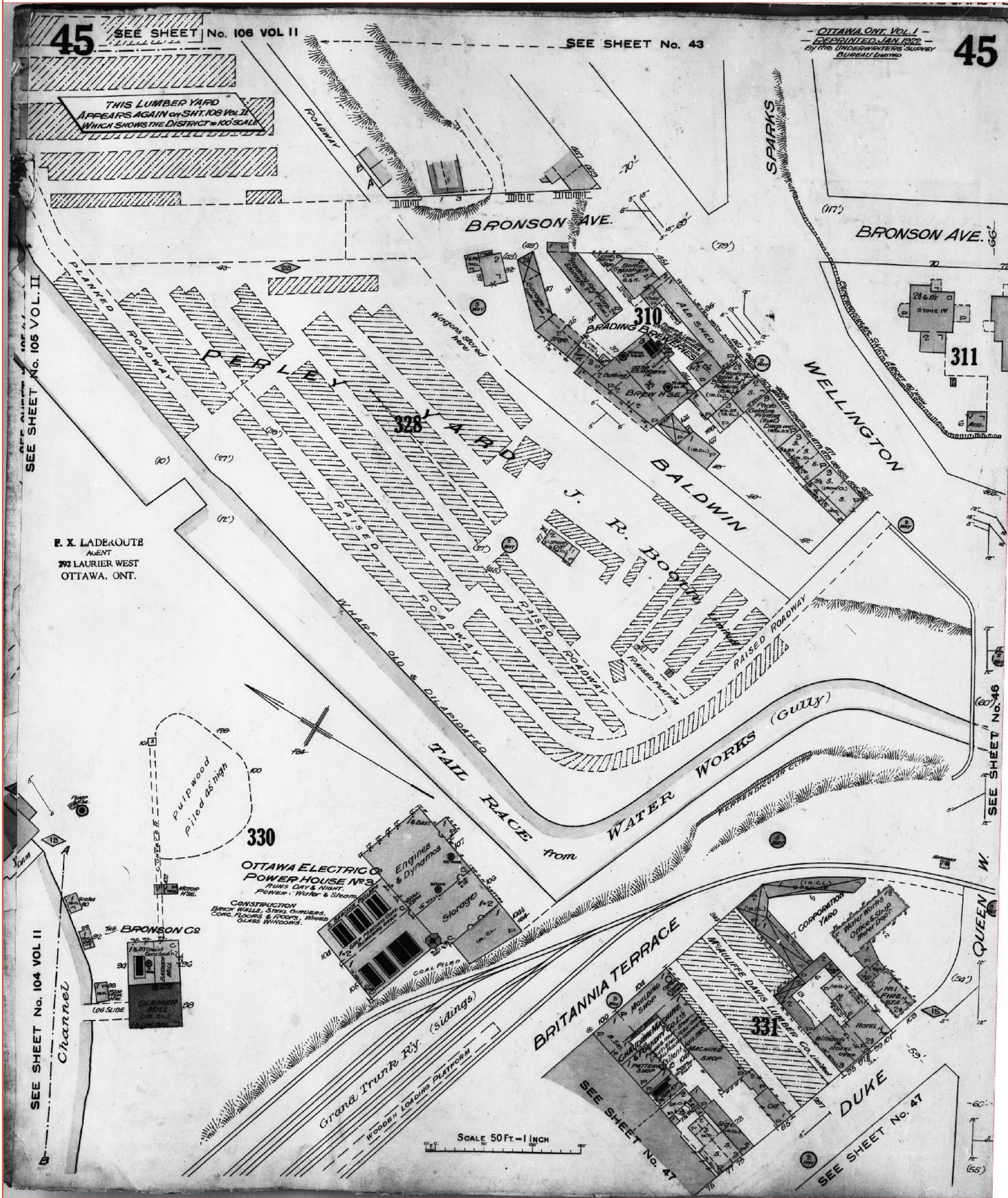


**FIP Locator Map**  
The detailed FIP is on the following page

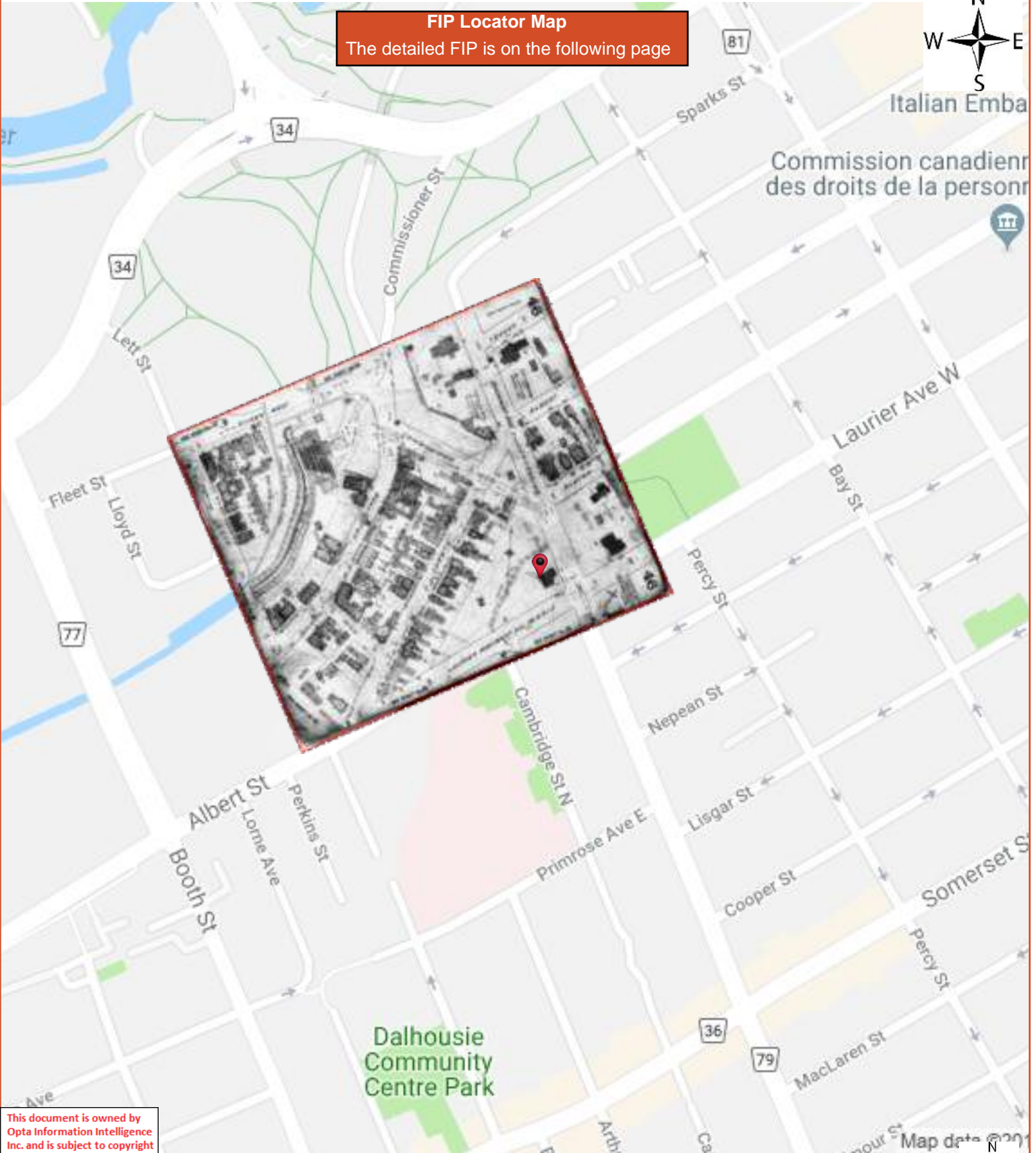
This document is owned by Opta Information Intelligence Inc. and is subject to copyright protection. Please see the full Terms and Conditions at the front of this document.







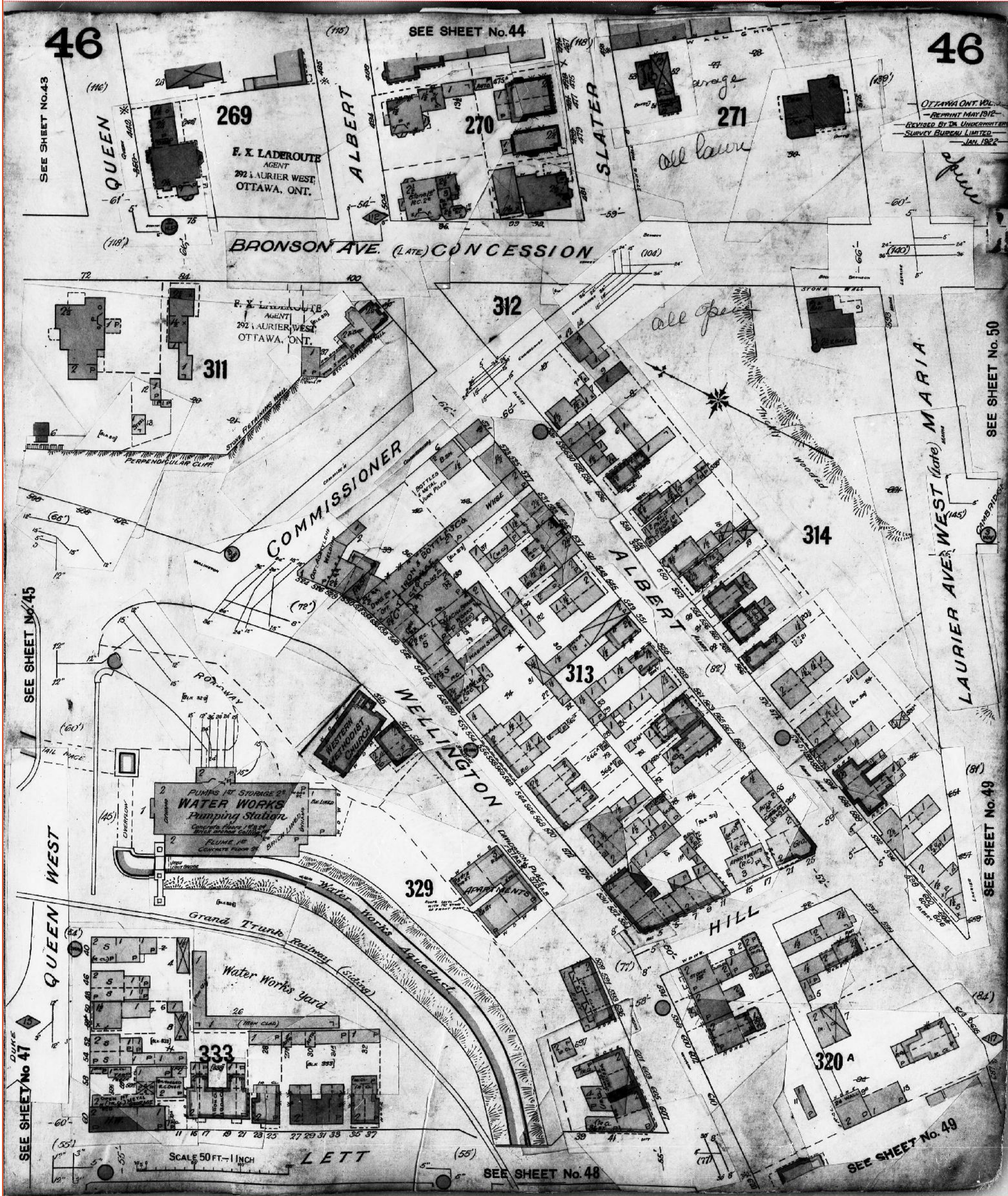




This document is owned by Opta Information Intelligence Inc. and is subject to copyright protection. Please see the full Terms and Conditions at the front of this document.



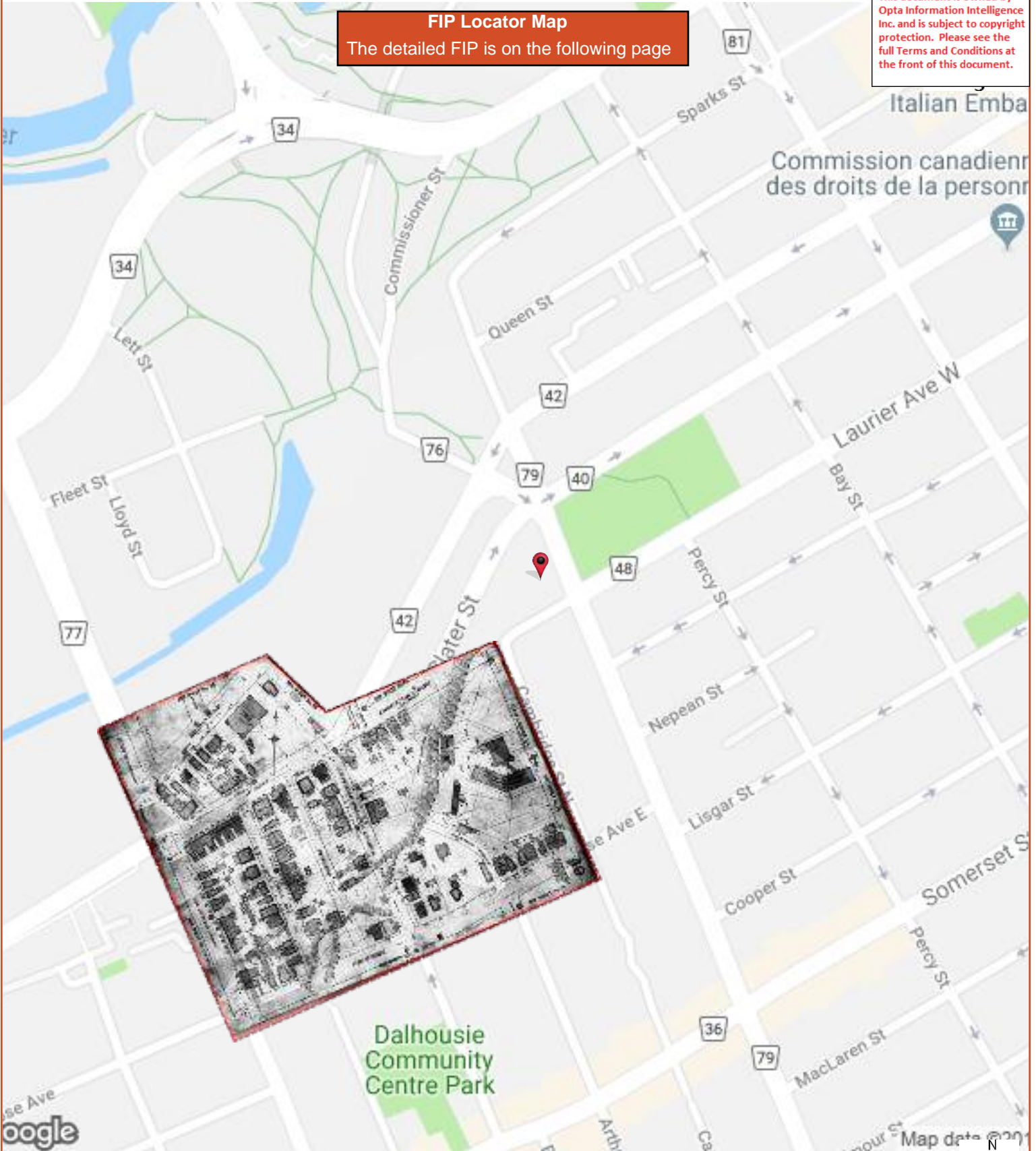







**FIP Locator Map**  
The detailed FIP is on the following page

This document is owned by  
Opta Information Intelligence  
Inc. and is subject to copyright  
protection. Please see the  
full Terms and Conditions at  
the front of this document.



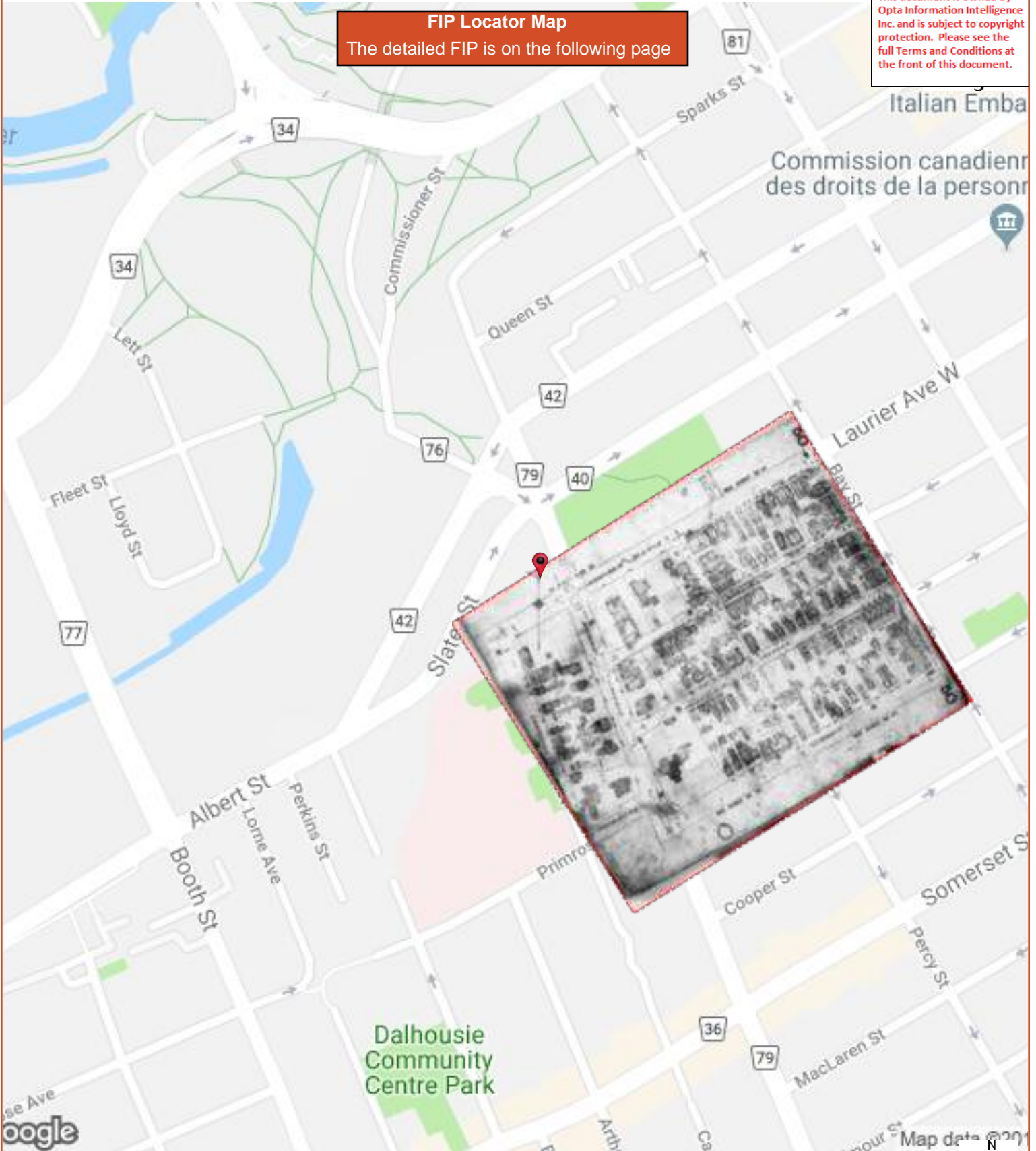




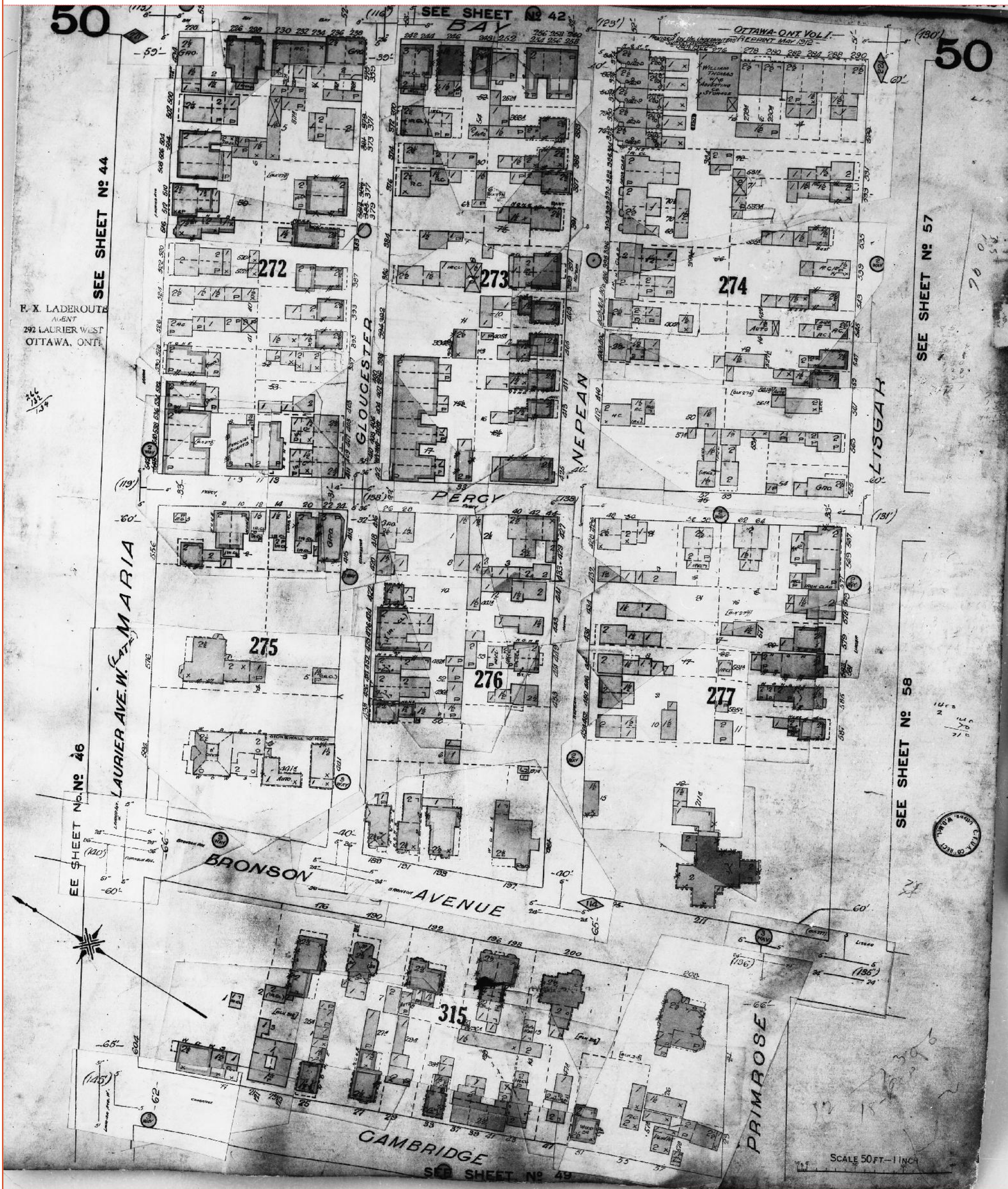


This document is owned by Opta Information Intelligence Inc. and is subject to copyright protection. Please see the full Terms and Conditions at the front of this document.

**FIP Locator Map**  
The detailed FIP is on the following page



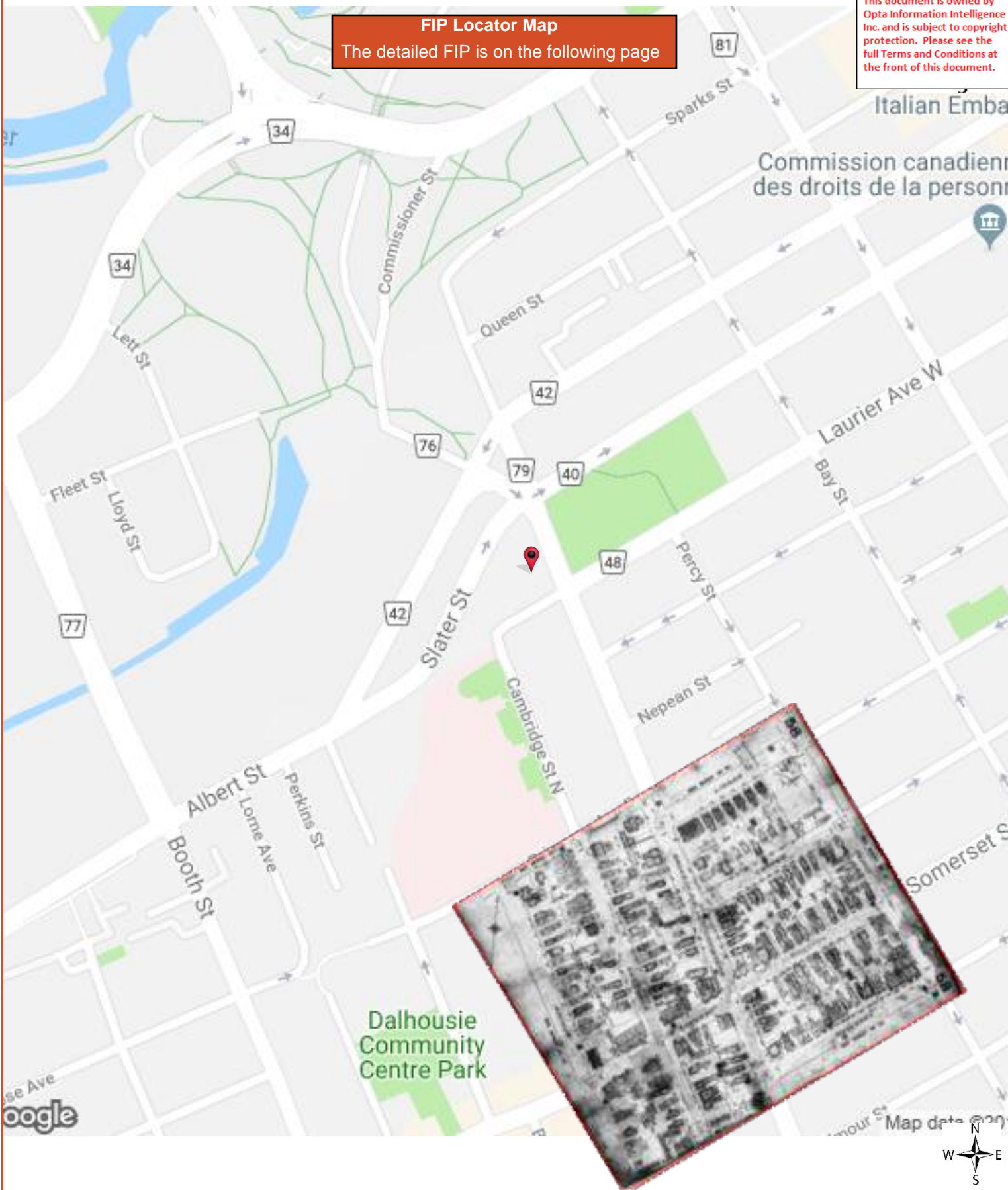







This document is owned by Opta Information Intelligence Inc. and is subject to copyright protection. Please see the full Terms and Conditions at the front of this document.

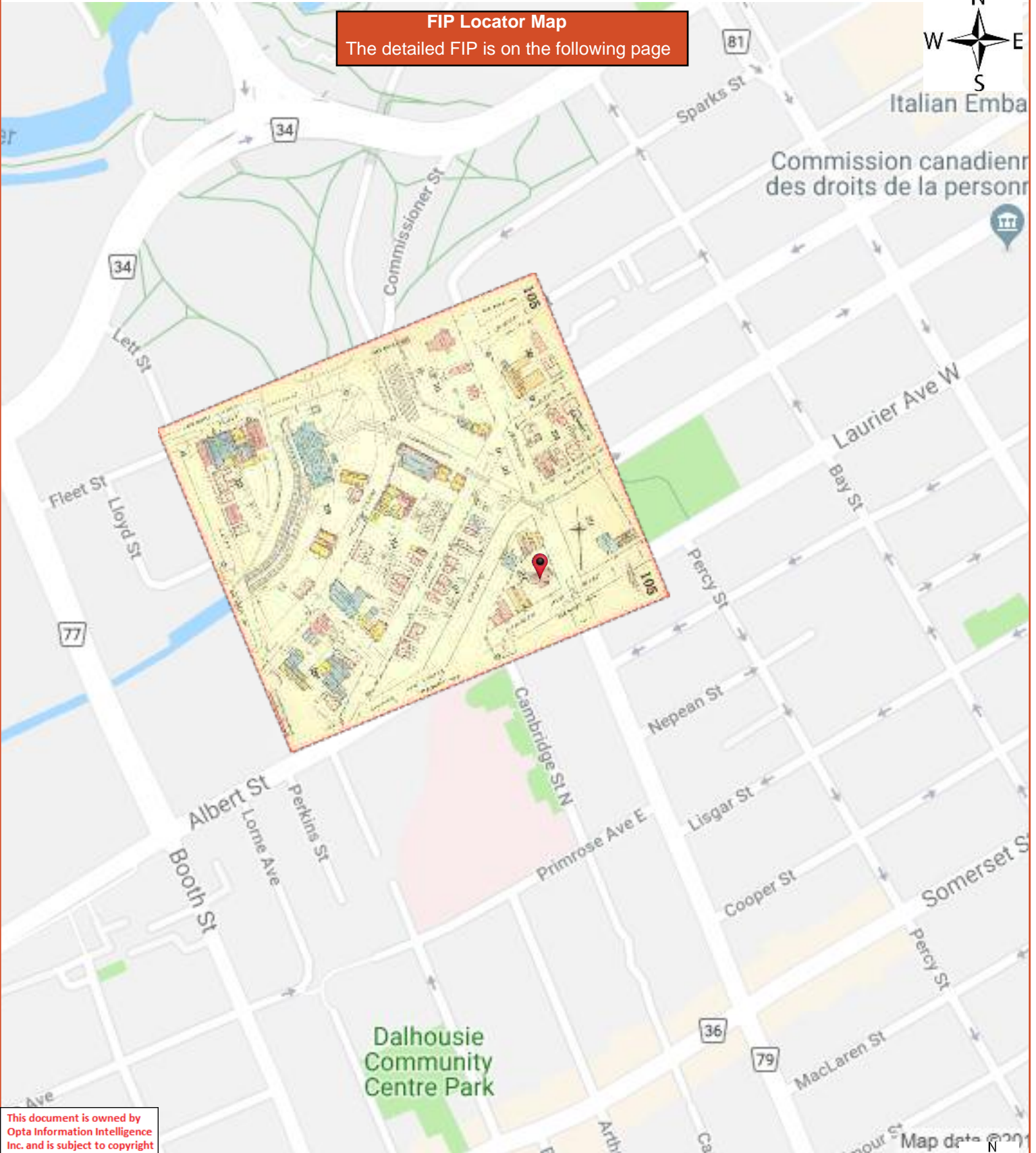
**FIP Locator Map**  
The detailed FIP is on the following page











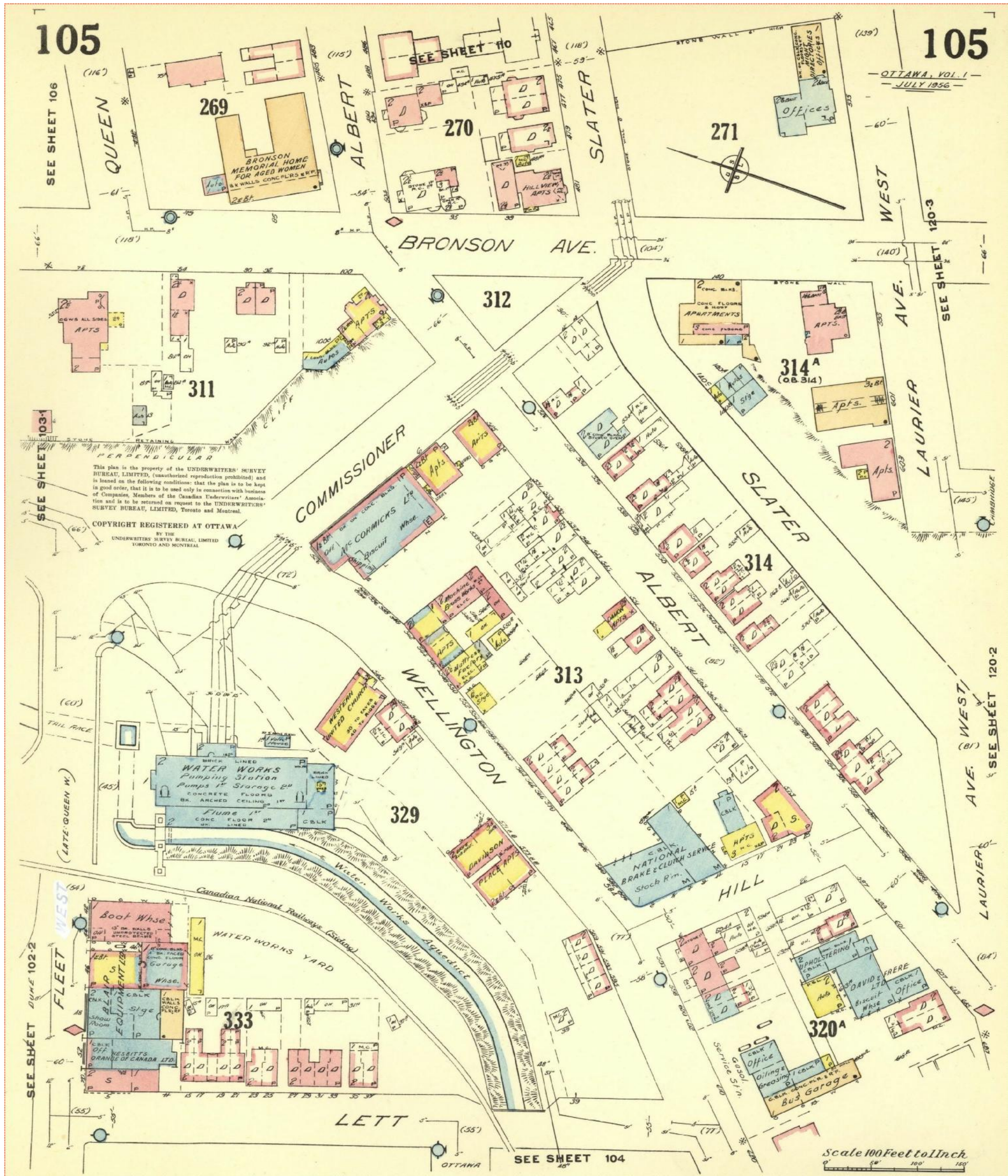
**FIP Locator Map**  
The detailed FIP is on the following page



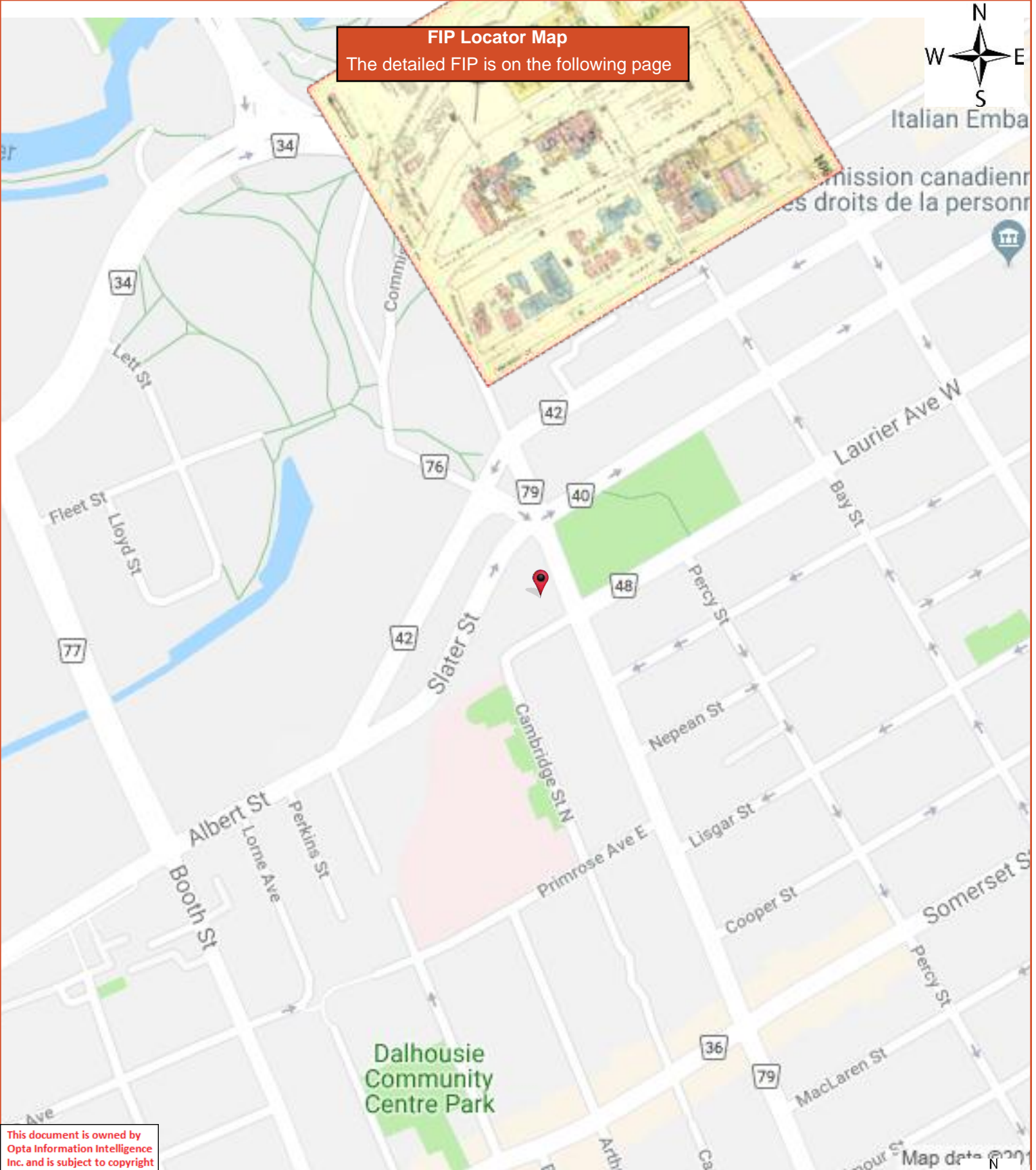
This document is owned by Opta Information Intelligence Inc. and is subject to copyright protection. Please see the full Terms and Conditions at the front of this document.









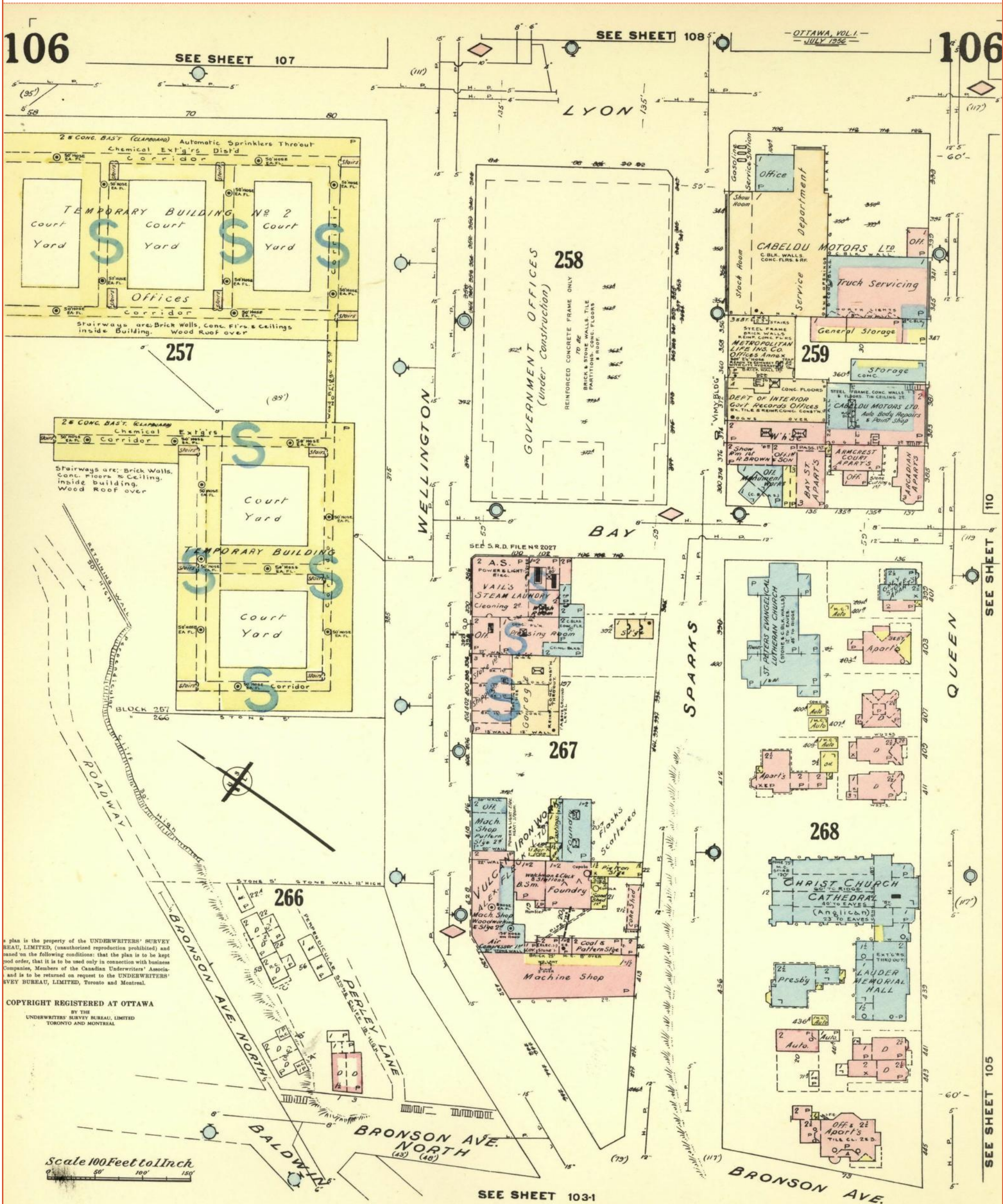


**FIP Locator Map**  
The detailed FIP is on the following page

This document is owned by Opta Information Intelligence Inc. and is subject to copyright protection. Please see the full Terms and Conditions at the front of this document.





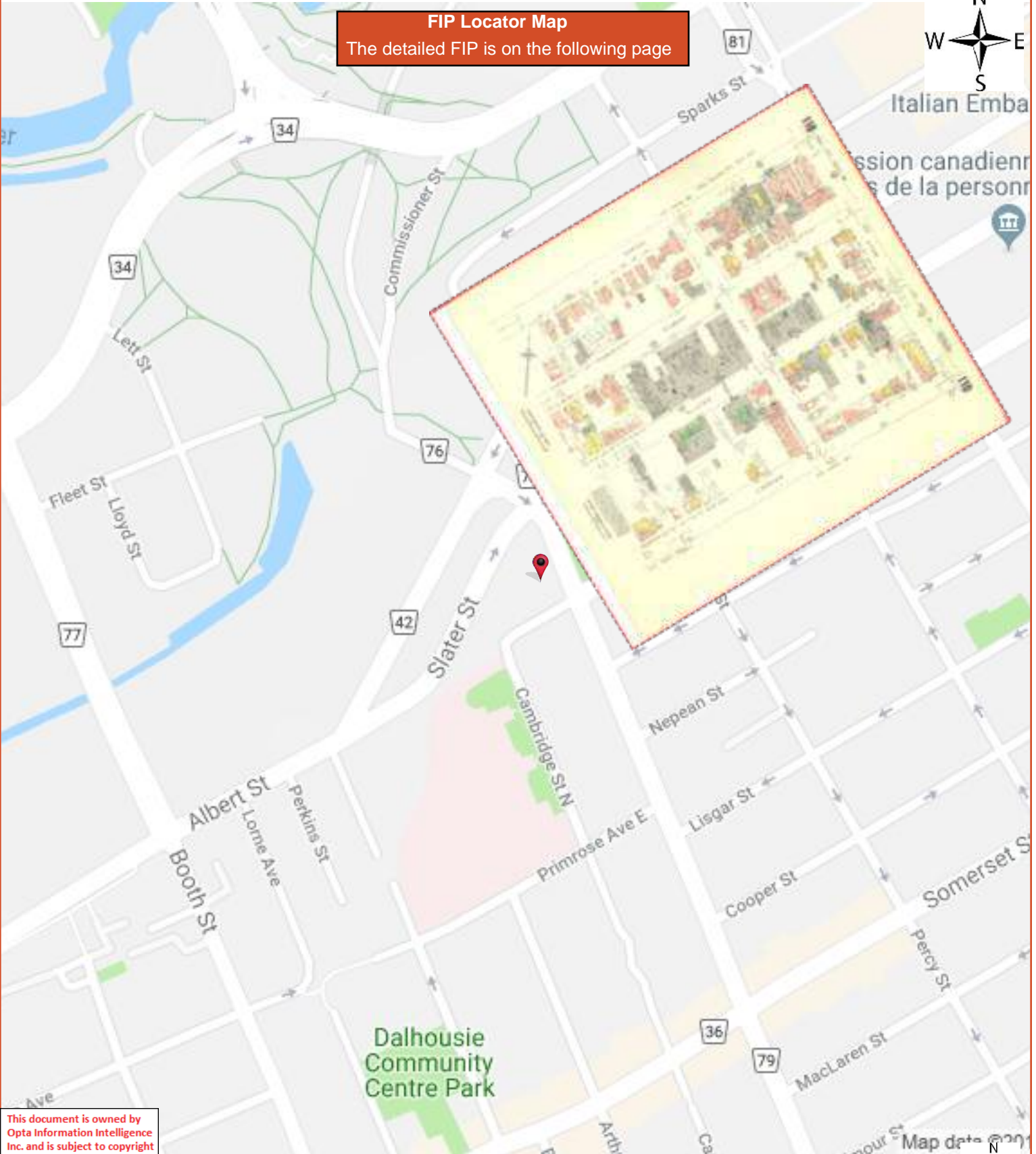


This plan is the property of the UNDERWRITERS' SURVEY BUREAU, LIMITED, (unauthorized reproduction prohibited) and issued on the following conditions: that the plan is to be kept good order, that it is to be used only in connection with business companies, Members of the Canadian Underwriters' Association and is to be returned on request to the UNDERWRITERS' SURVEY BUREAU, LIMITED, Toronto and Montreal.

COPYRIGHT REGISTERED AT OTTAWA  
BY THE  
UNDERWRITERS' SURVEY BUREAU, LIMITED  
TORONTO AND MONTREAL

Scale 100 Feet to 1 Inch  
0 50 100 150

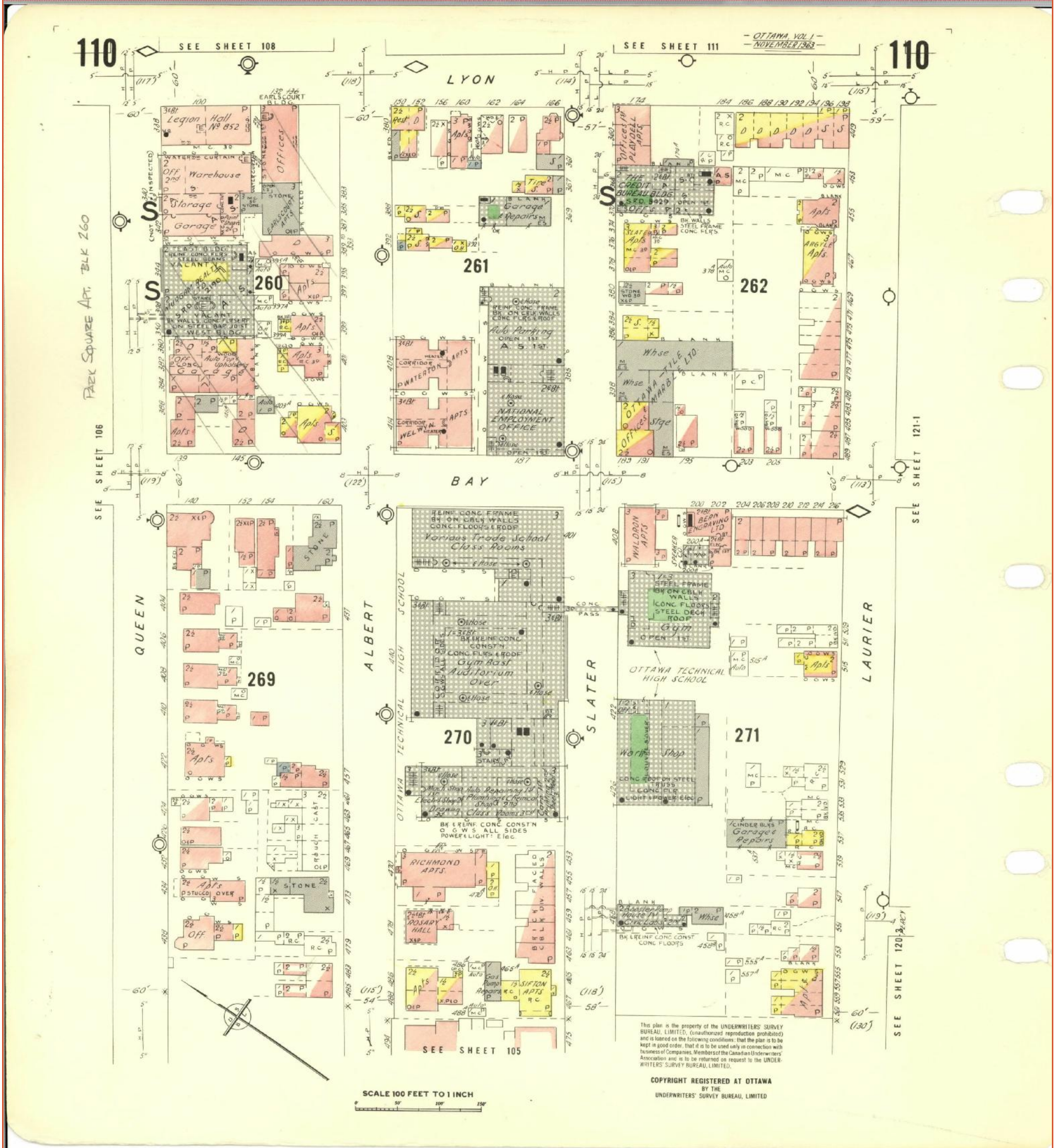




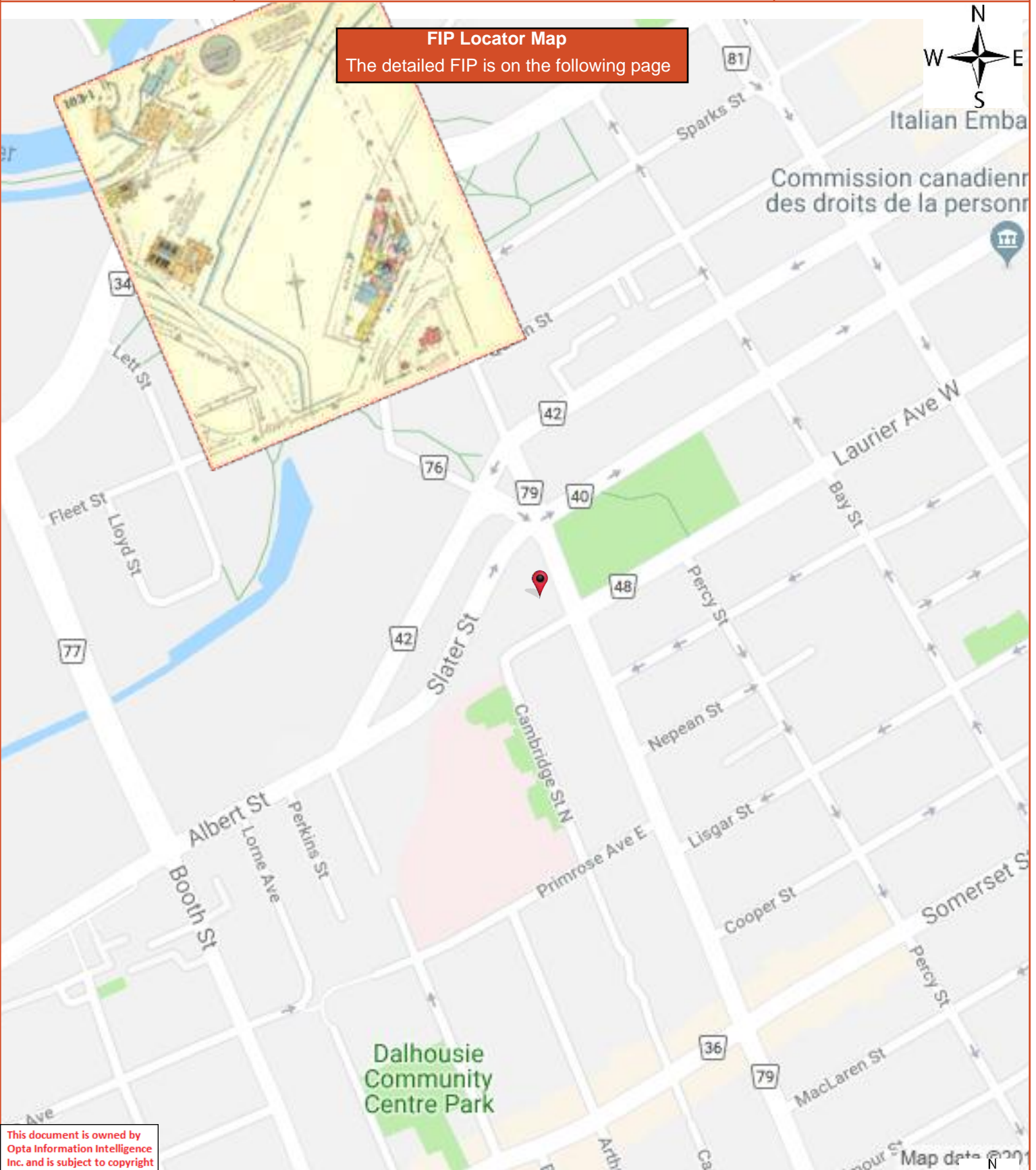
This document is owned by Opta Information Intelligence Inc. and is subject to copyright protection. Please see the full Terms and Conditions at the front of this document.







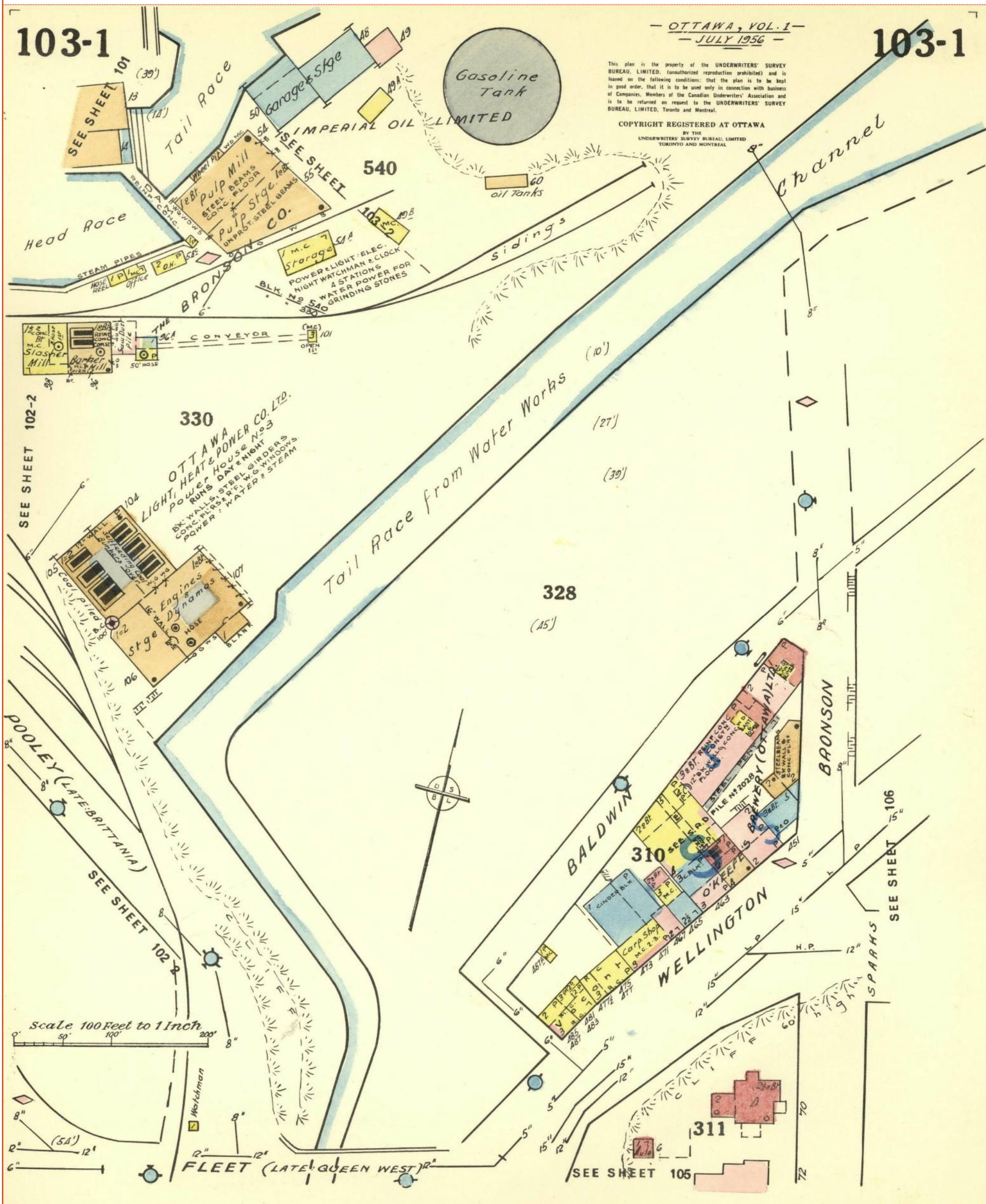




This document is owned by Opta Information Intelligence Inc. and is subject to copyright protection. Please see the full Terms and Conditions at the front of this document.



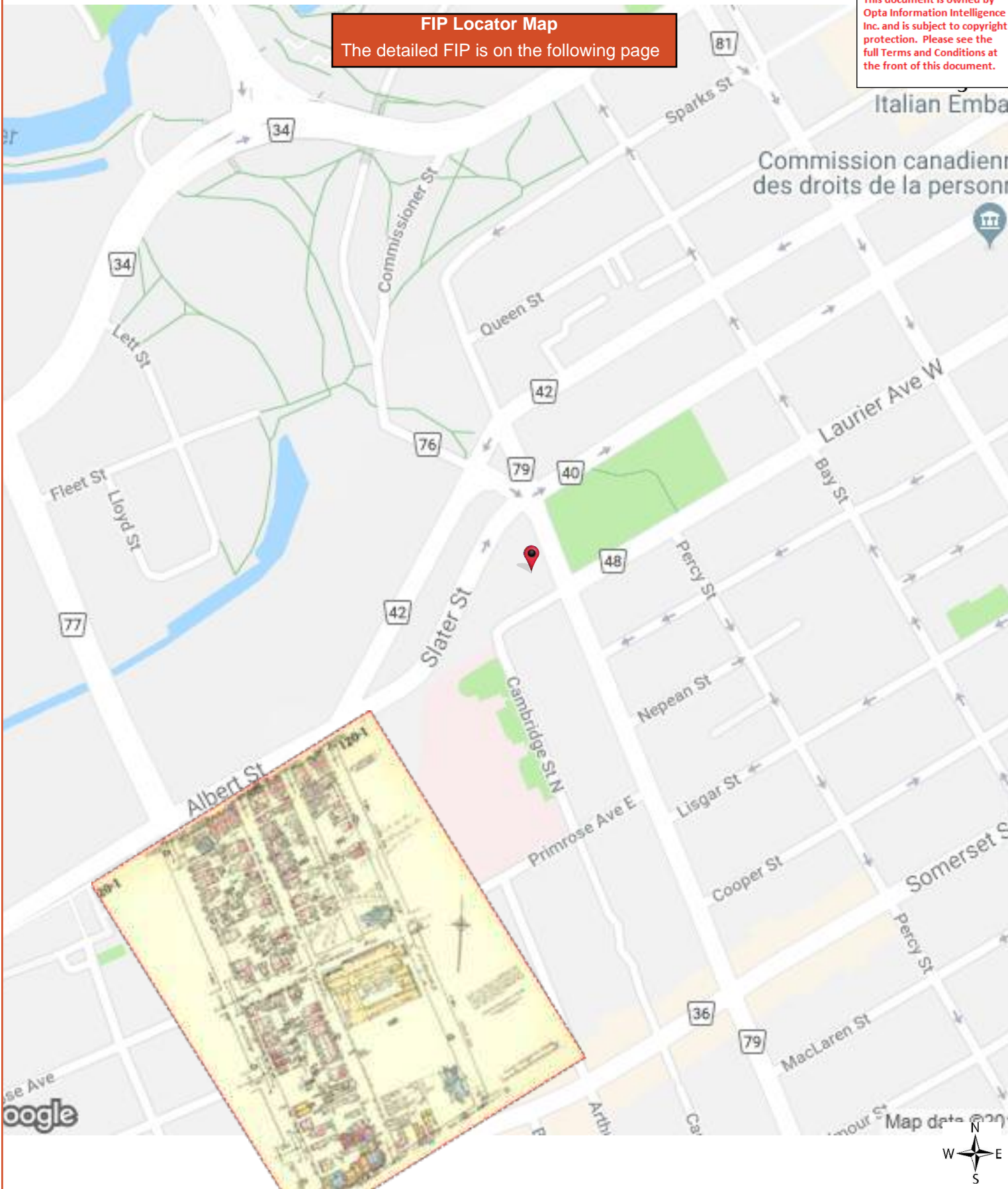




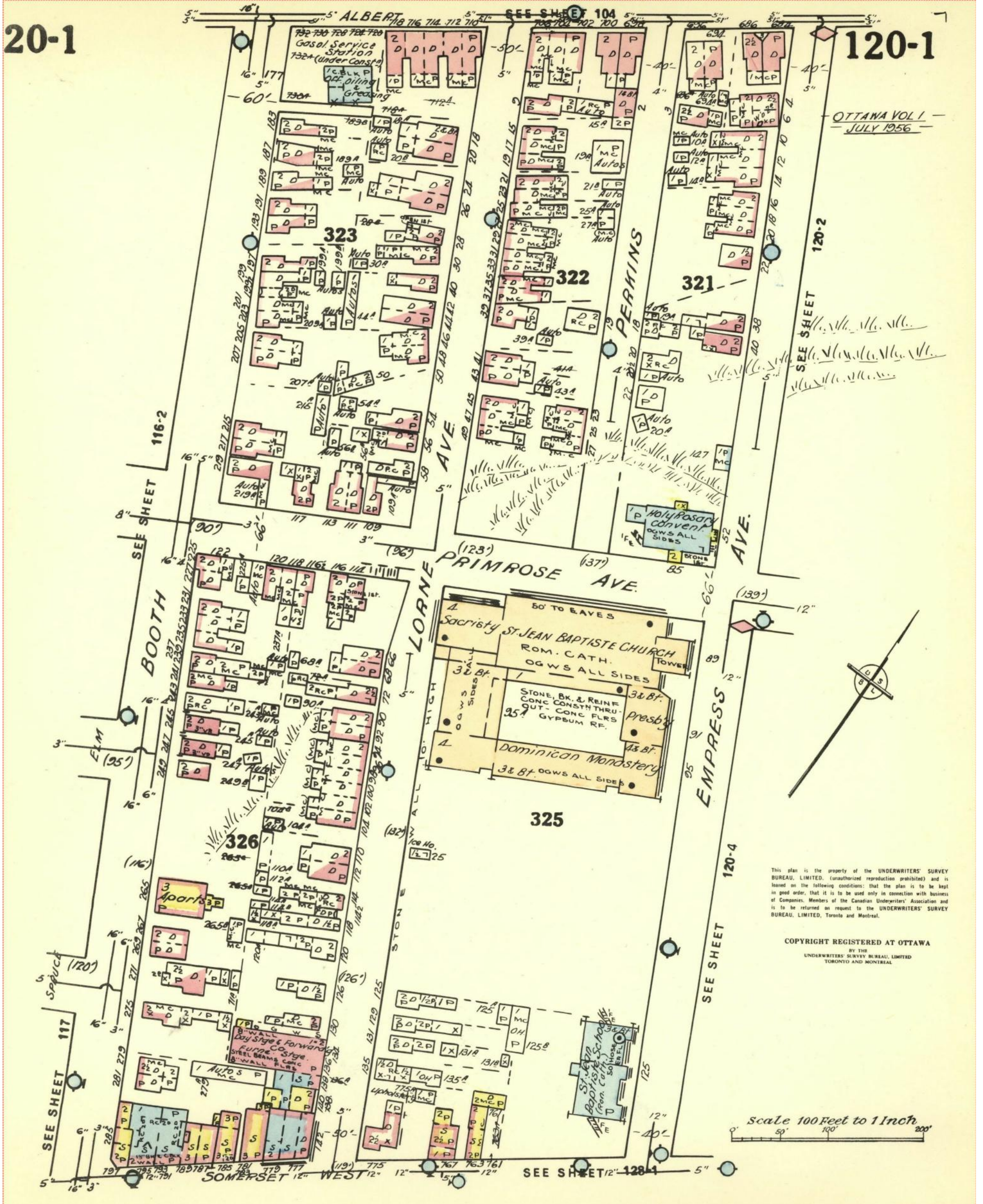


**FIP Locator Map**  
The detailed FIP is on the following page

This document is owned by  
Opta Information Intelligence  
Inc. and is subject to copyright  
protection. Please see the  
full Terms and Conditions at  
the front of this document.



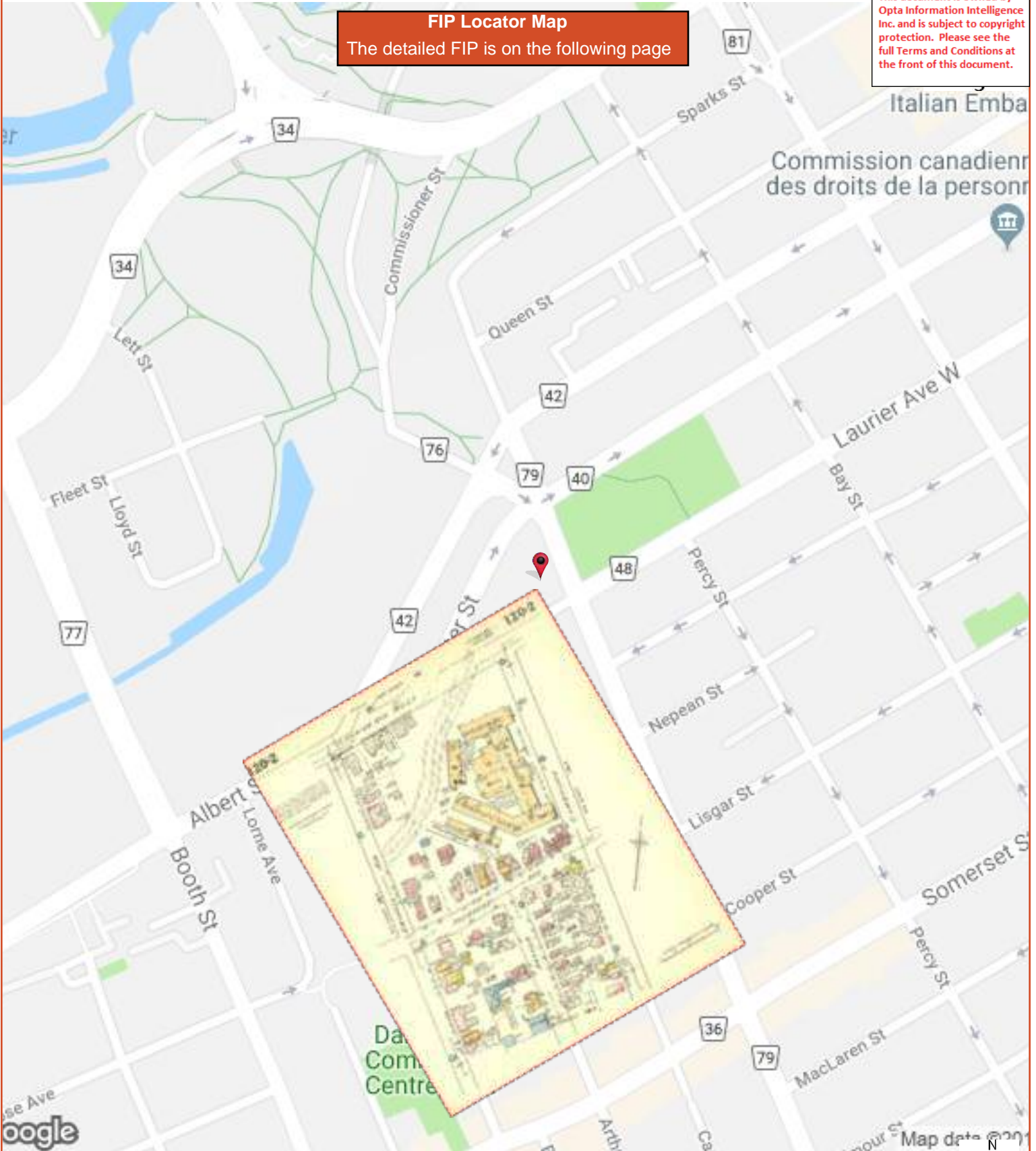






**FIP Locator Map**  
The detailed FIP is on the following page

This document is owned by  
Opta Information Intelligence  
Inc. and is subject to copyright  
protection. Please see the  
full Terms and Conditions at  
the front of this document.



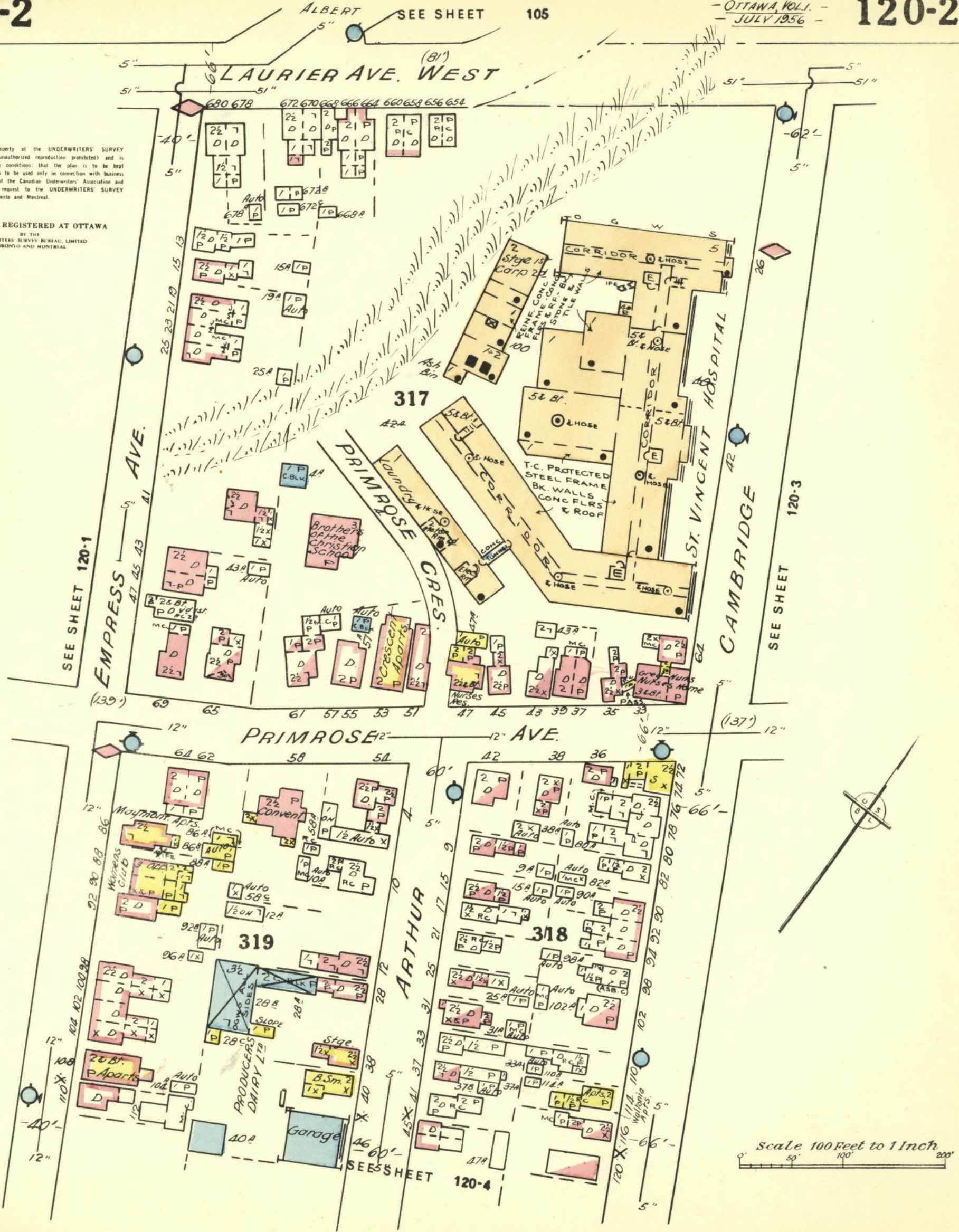


120-2

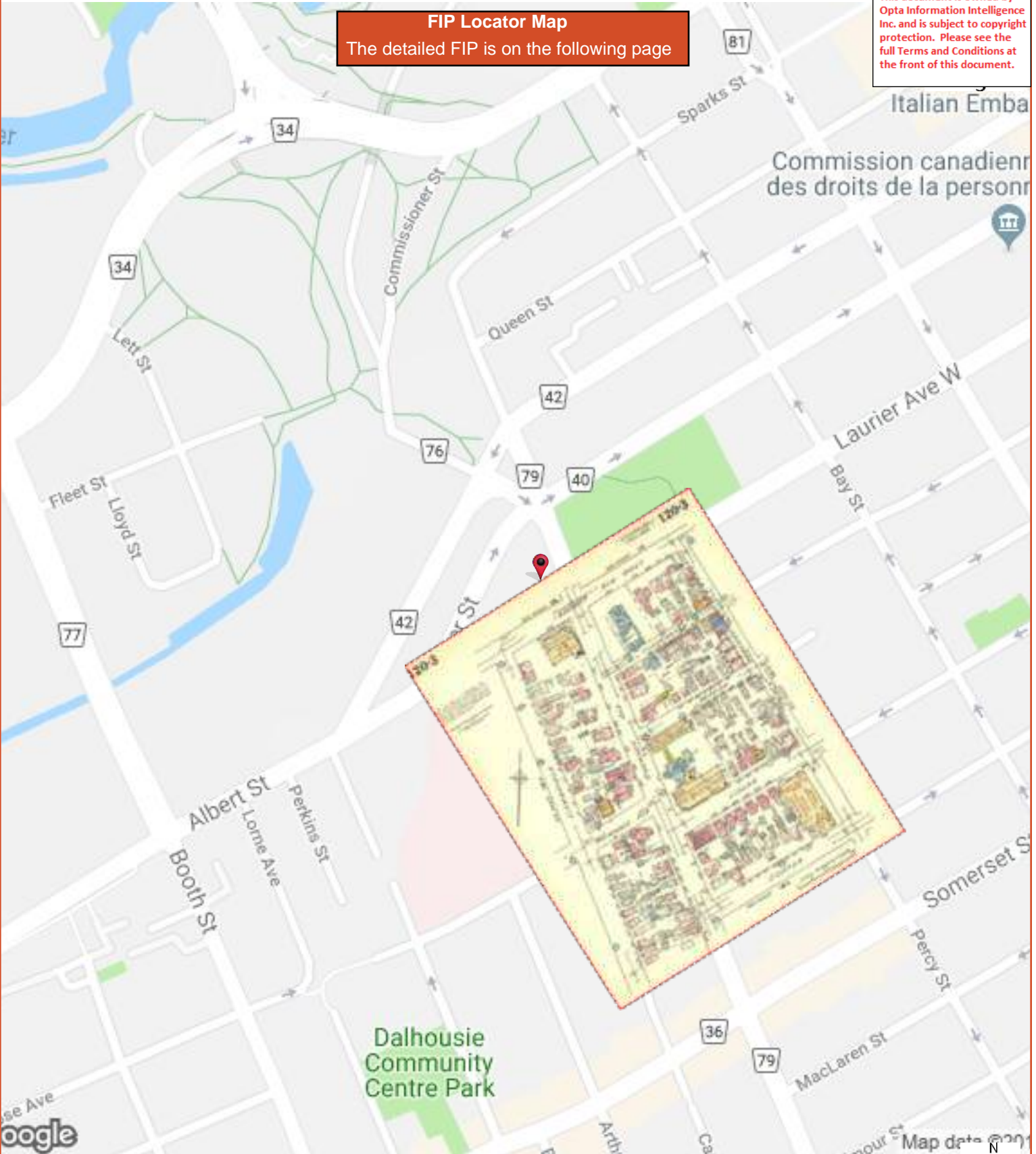
120-2

This plan is the property of the UNDERWRITERS' SURVEY BUREAU, LIMITED. (unauthorized reproduction prohibited) and is loaned on the following conditions: that the plan is to be kept in good order, that it is to be used only in connection with business of Companies, Members of the Canadian Underwriters' Association and is to be returned on request to the UNDERWRITERS' SURVEY BUREAU, LIMITED, Toronto and Montreal.

COPYRIGHT REGISTERED AT OTTAWA  
 BY THE  
 UNDERWRITERS' SURVEY BUREAU, LIMITED  
 TORONTO AND MONTREAL







**FIP Locator Map**  
The detailed FIP is on the following page

This document is owned by Opta Information Intelligence Inc. and is subject to copyright protection. Please see the full Terms and Conditions at the front of this document.

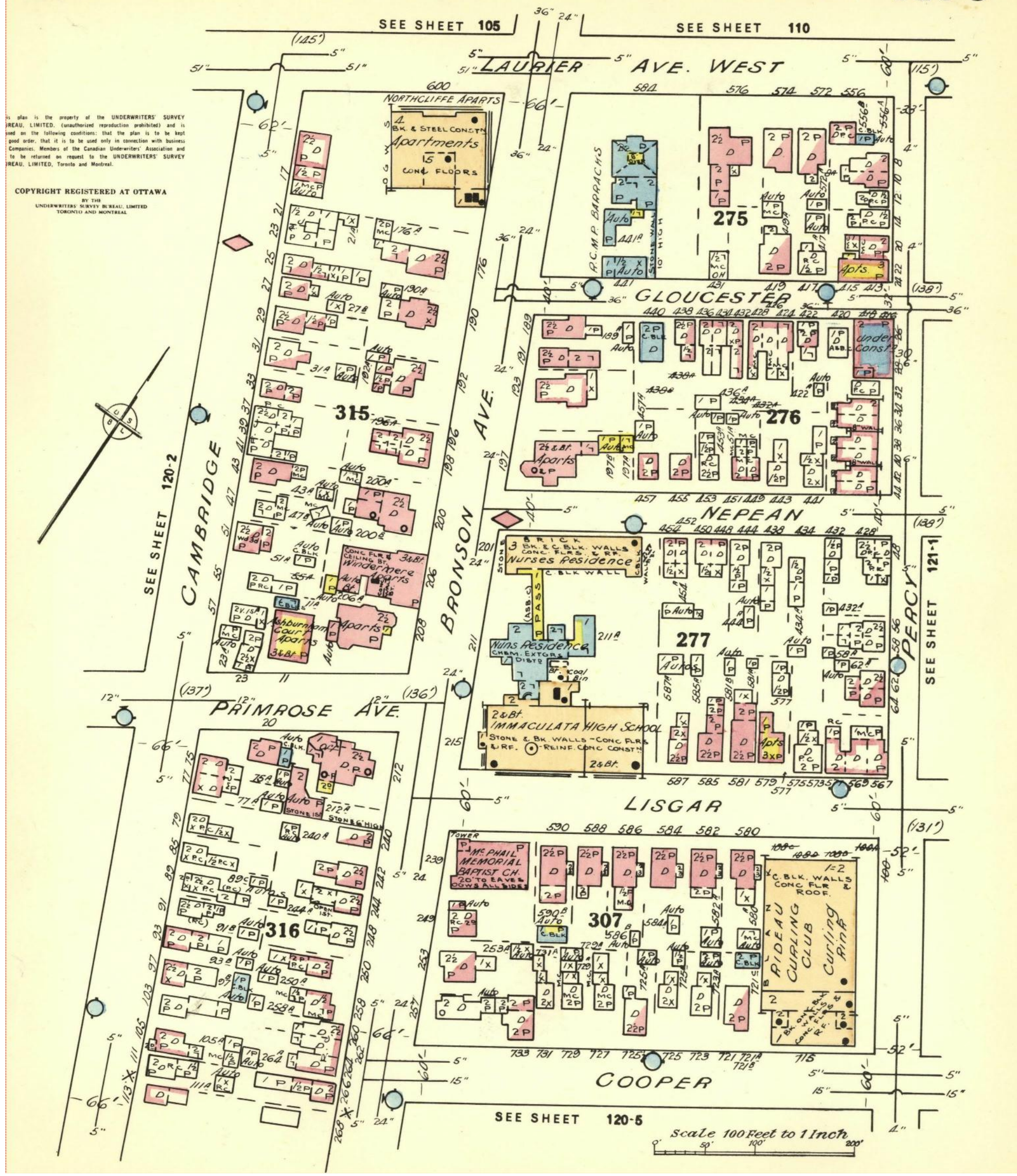


120-3

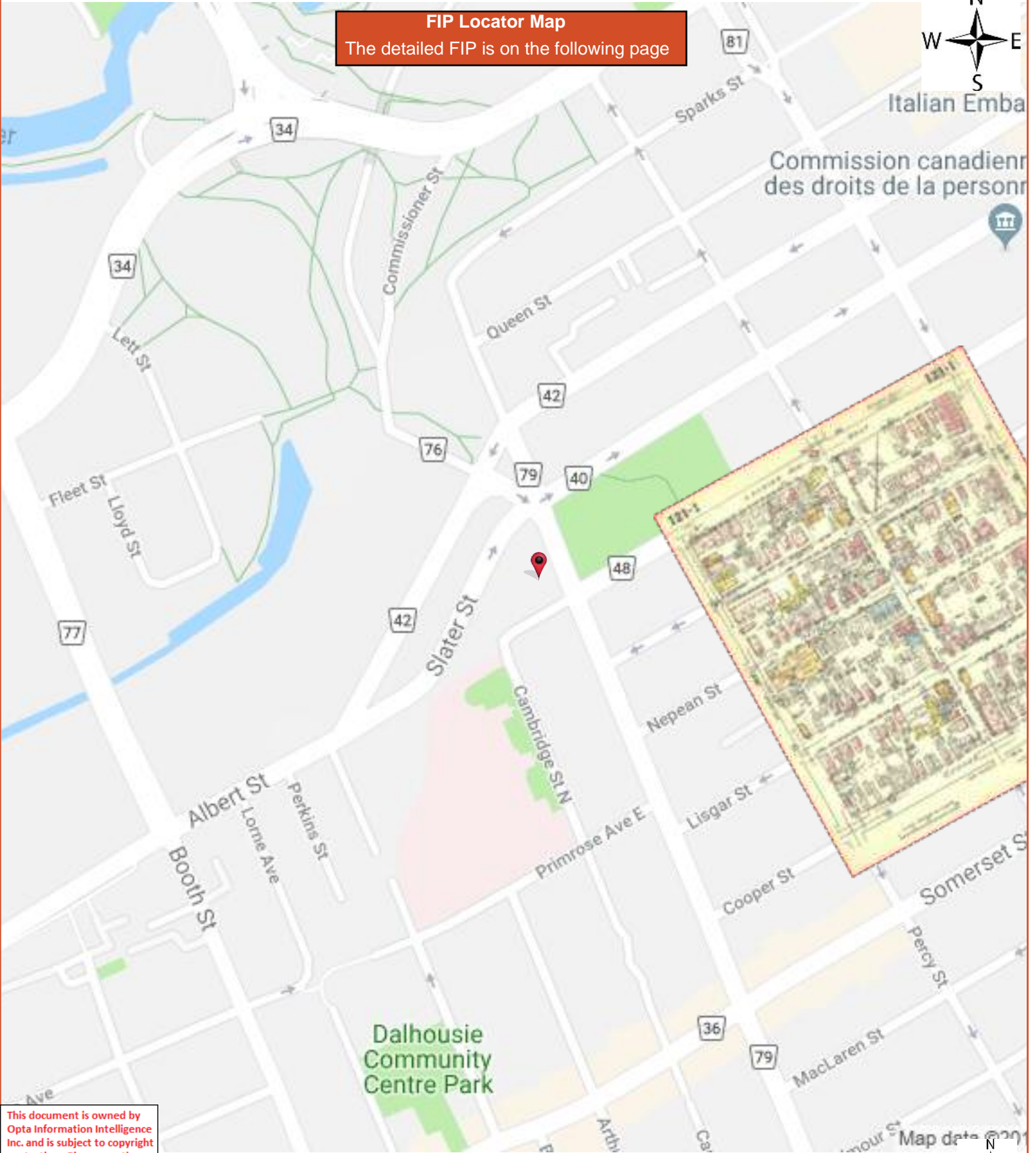
OTTAWA, VOL. I  
JULY 1956  
120-3

This plan is the property of the UNDERWRITERS' SURVEY BUREAU, LIMITED. (unauthorized reproduction prohibited) and is used on the following conditions: that the plan is to be kept good order, that it is to be used only in connection with business Companies, Members of the Canadian Underwriters' Association and to be returned on request to the UNDERWRITERS' SURVEY BUREAU, LIMITED, Toronto and Montreal.

COPYRIGHT REGISTERED AT OTTAWA  
BY THE  
UNDERWRITERS' SURVEY BUREAU, LIMITED  
TORONTO AND MONTREAL



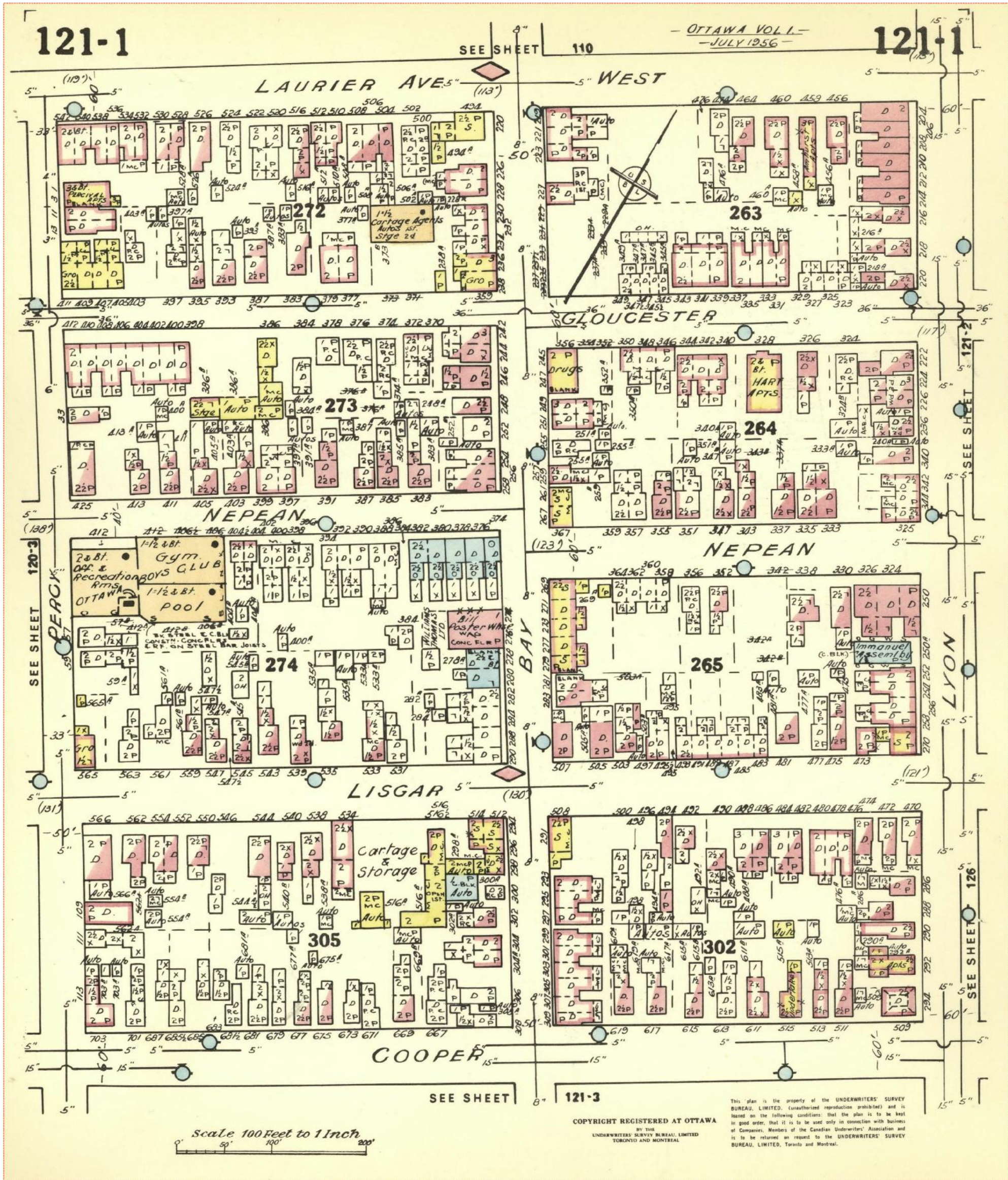




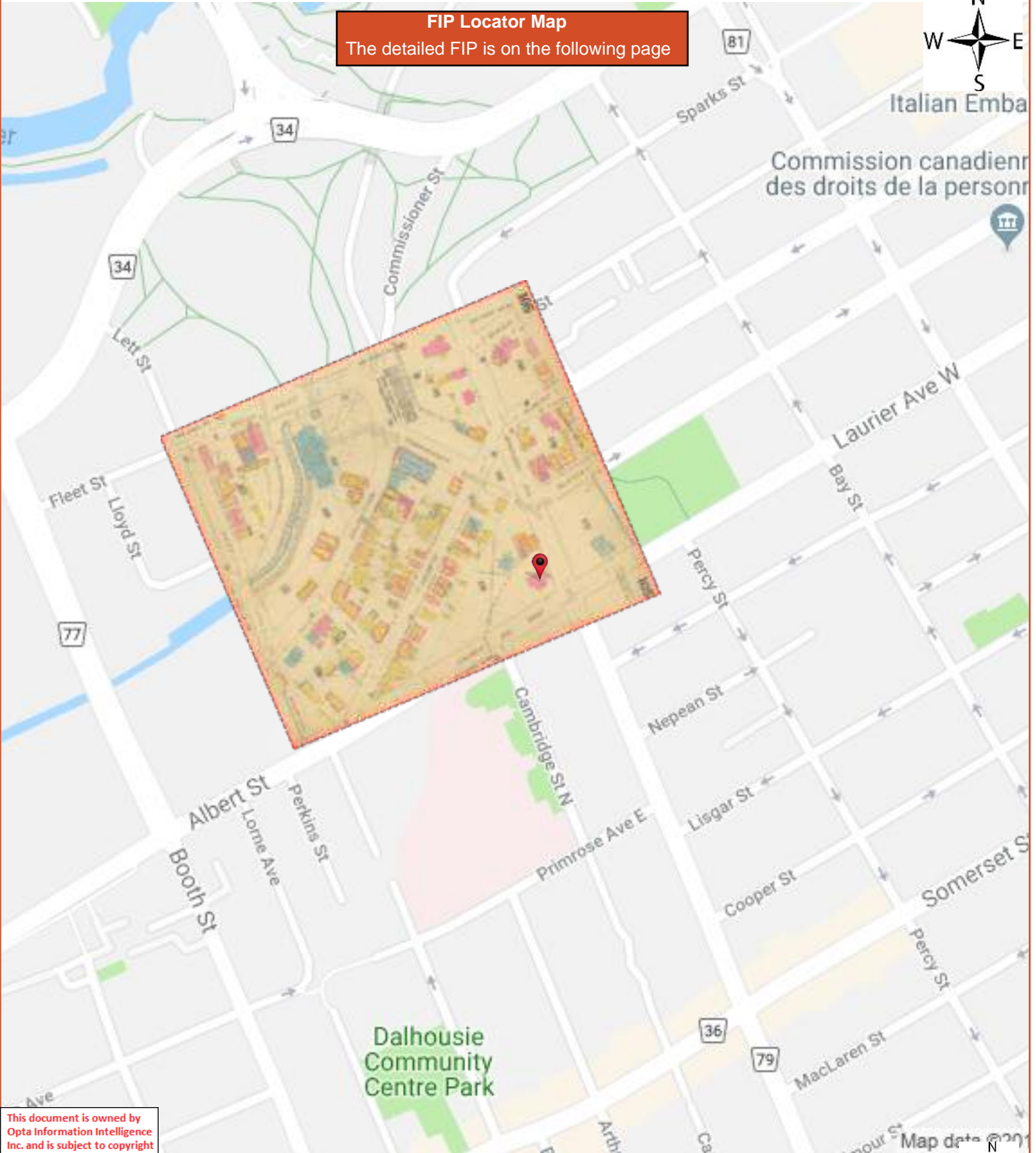
This document is owned by Opta Information Intelligence Inc. and is subject to copyright protection. Please see the full Terms and Conditions at the front of this document.







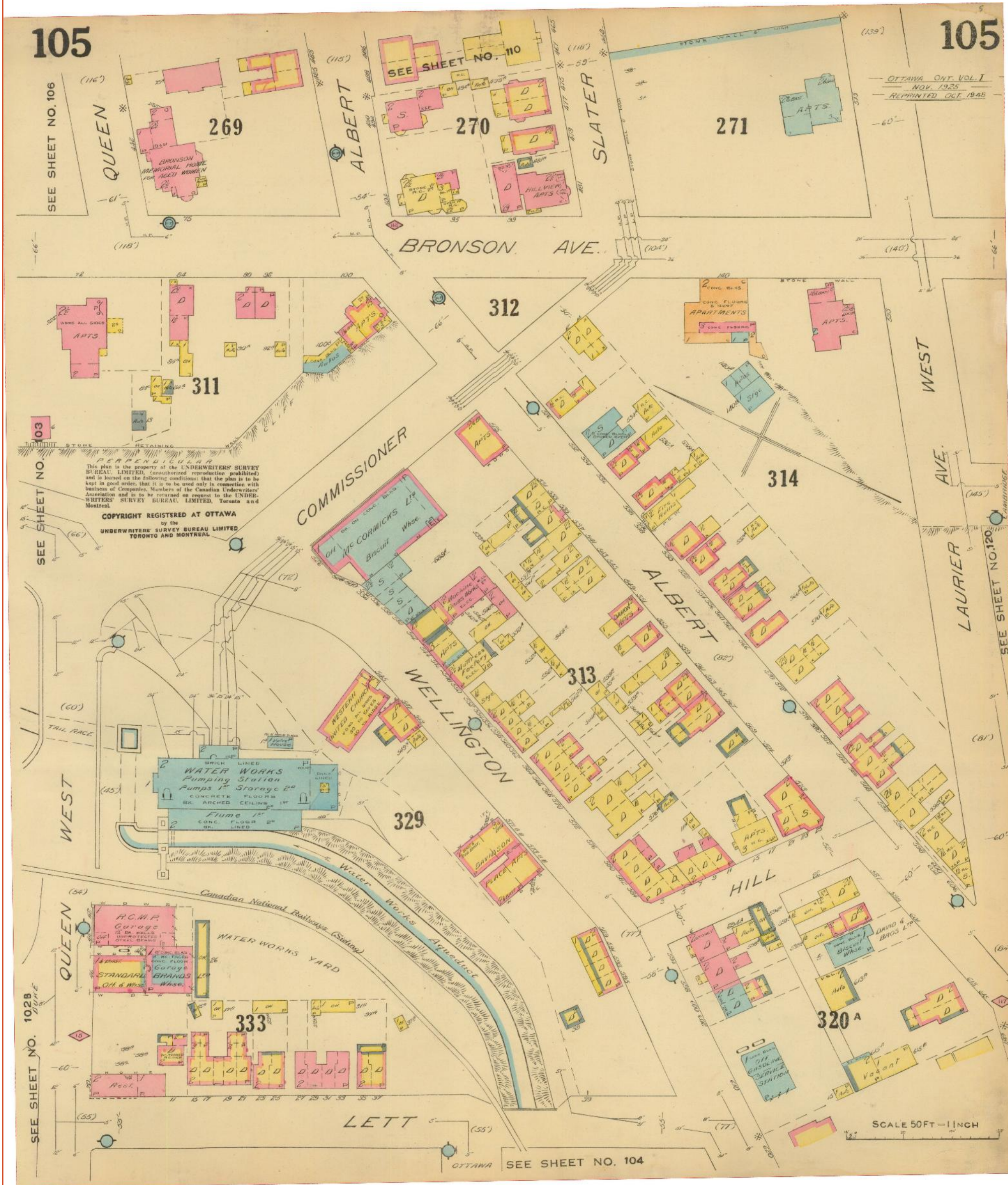




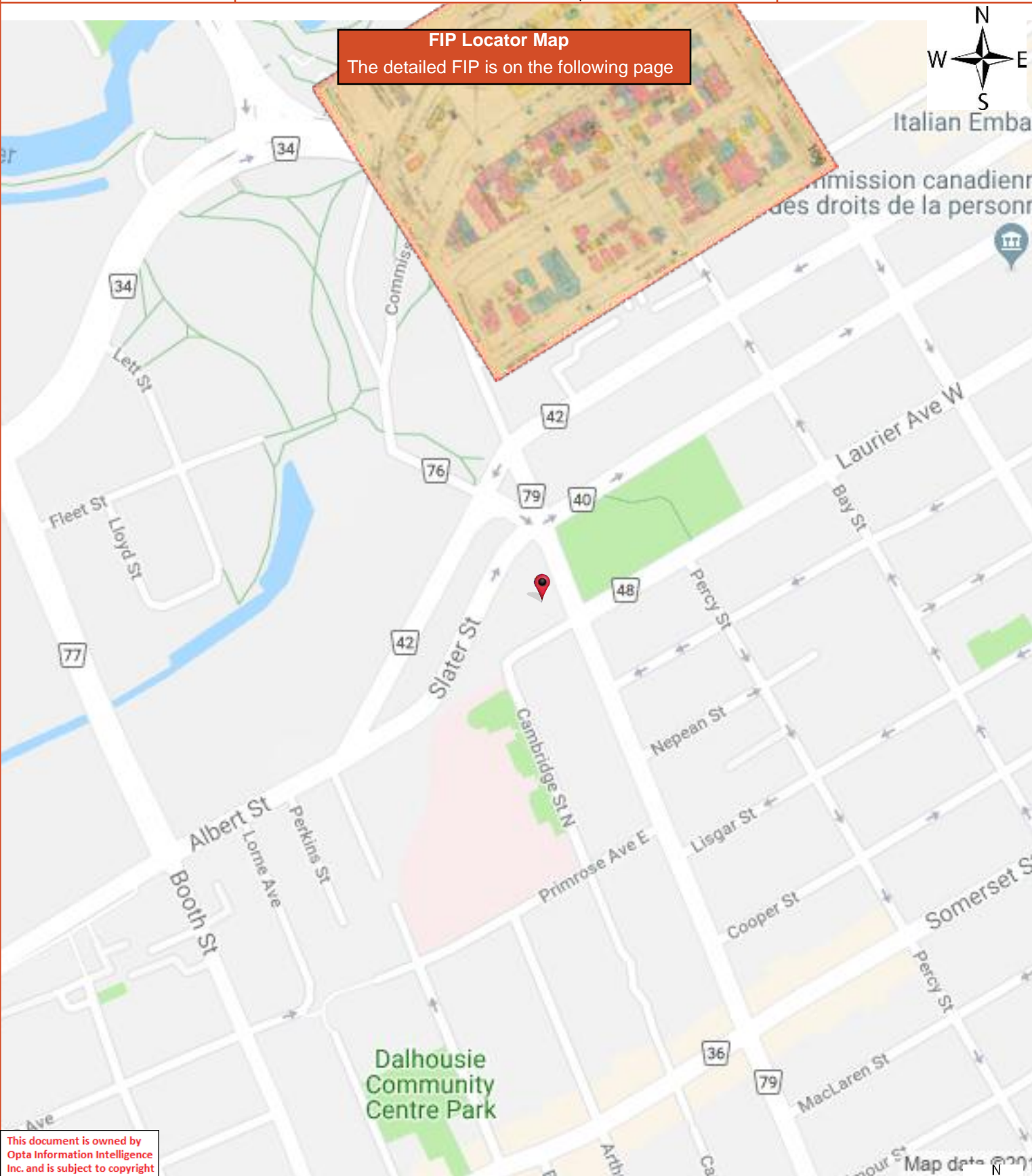
This document is owned by Opta Information Intelligence Inc. and is subject to copyright protection. Please see the full Terms and Conditions at the front of this document.





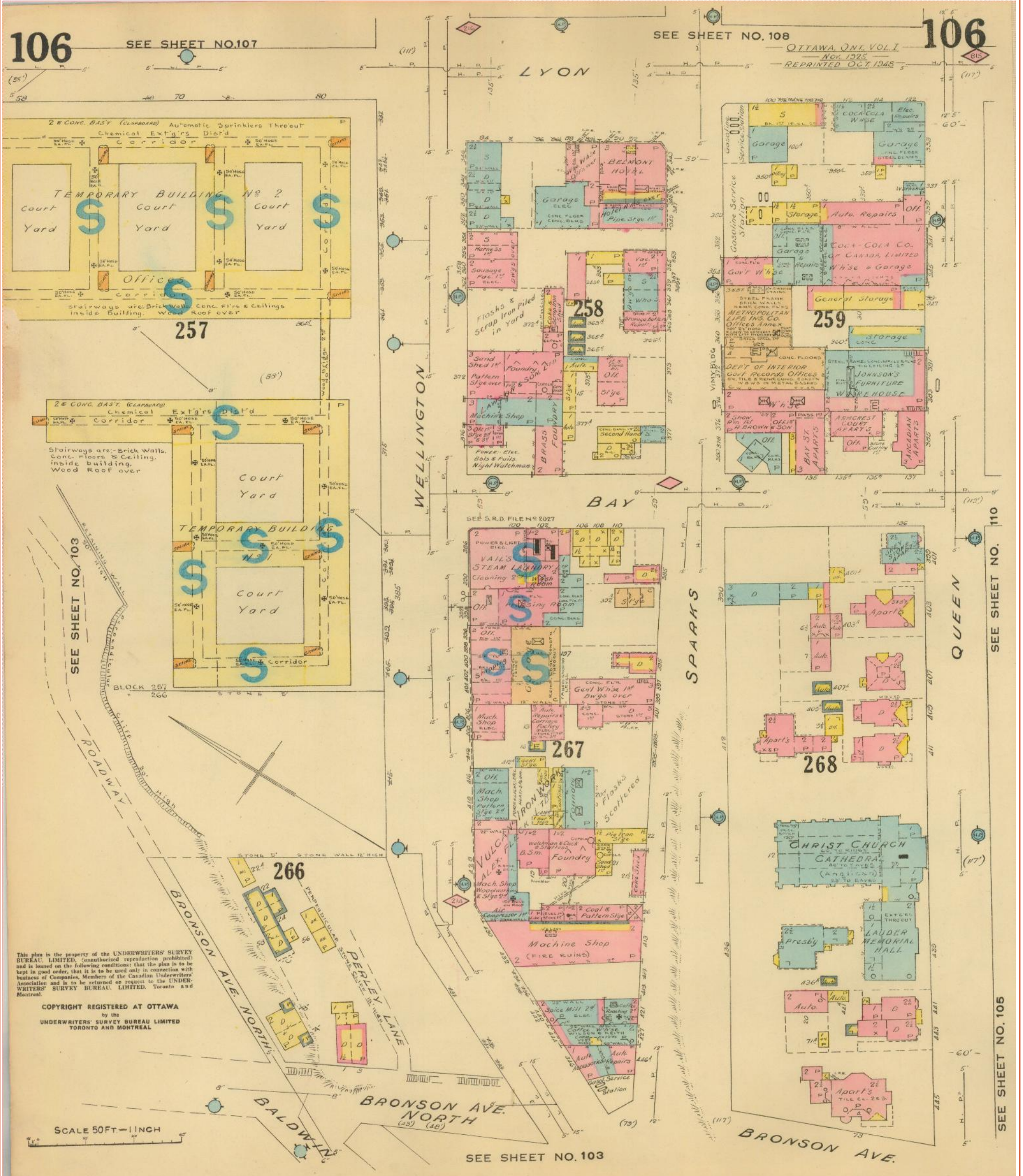






**FIP Locator Map**  
The detailed FIP is on the following page



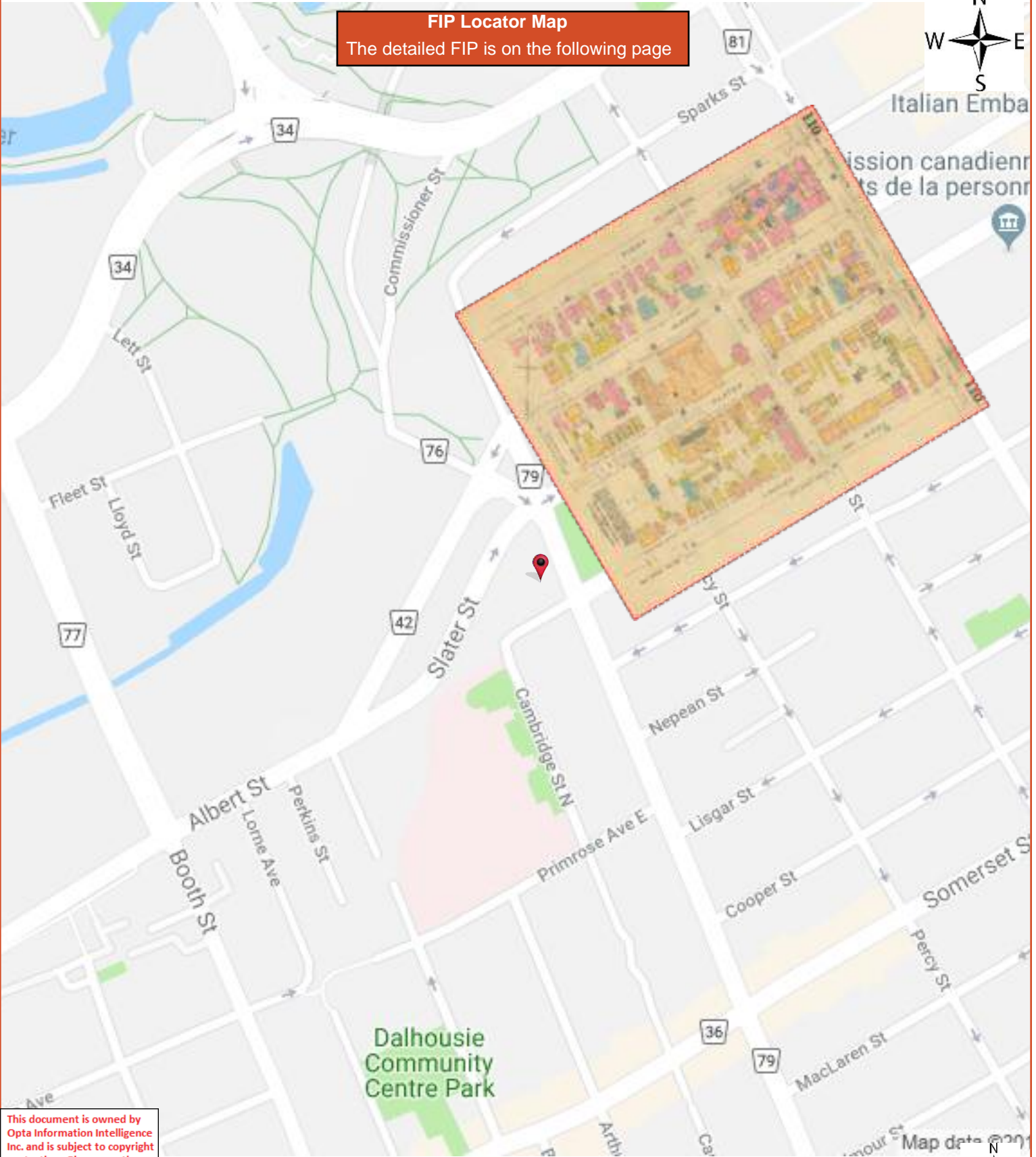


This plan is the property of the UNDERWRITERS' SURVEY BUREAU, LIMITED, (unauthorized reproduction prohibited) and is loaned on the following conditions: that the plan is to be kept in good order, that it is to be used only in connection with business of Companies, Members of the Canadian Underwriters' Association and is to be returned on request to the UNDERWRITERS' SURVEY BUREAU, LIMITED, Toronto and Montreal.

COPYRIGHT REGISTERED AT OTTAWA by the UNDERWRITERS' SURVEY BUREAU LIMITED TORONTO AND MONTREAL

SCALE 50 FT = 1 INCH

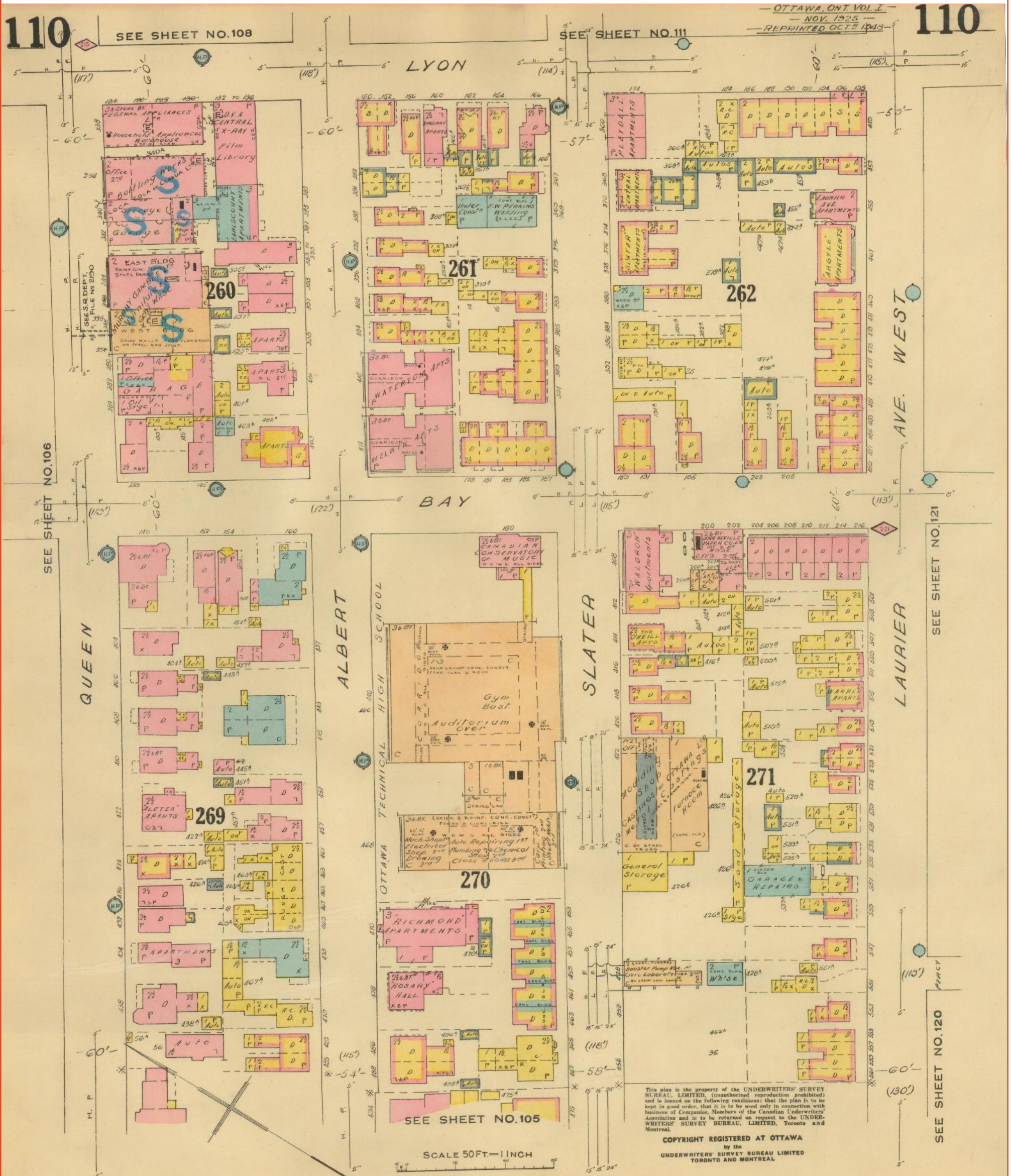




This document is owned by Opta Information Intelligence Inc. and is subject to copyright protection. Please see the full Terms and Conditions at the front of this document.



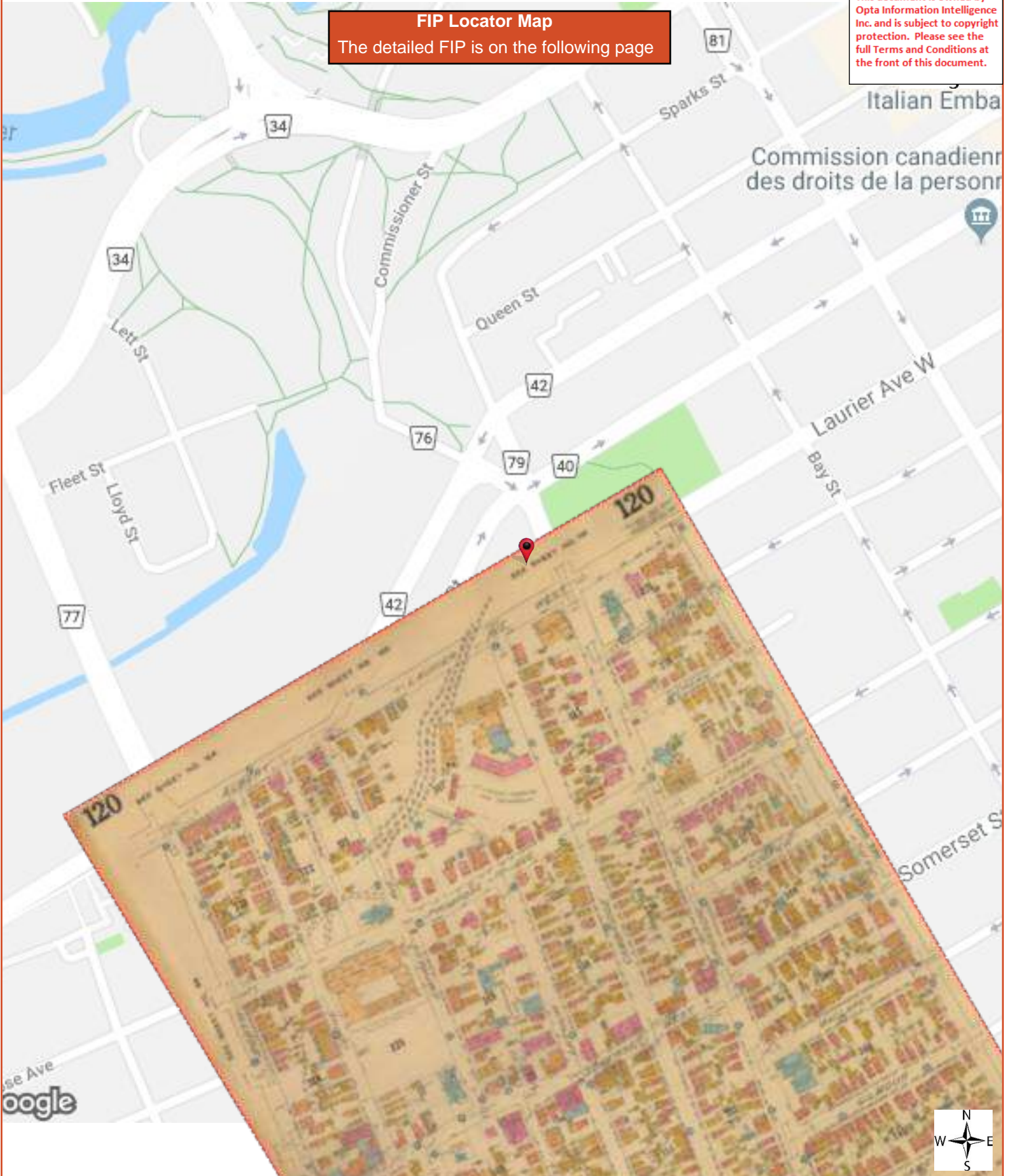






This document is owned by Opta Information Intelligence Inc. and is subject to copyright protection. Please see the full Terms and Conditions at the front of this document.

**FIP Locator Map**  
The detailed FIP is on the following page





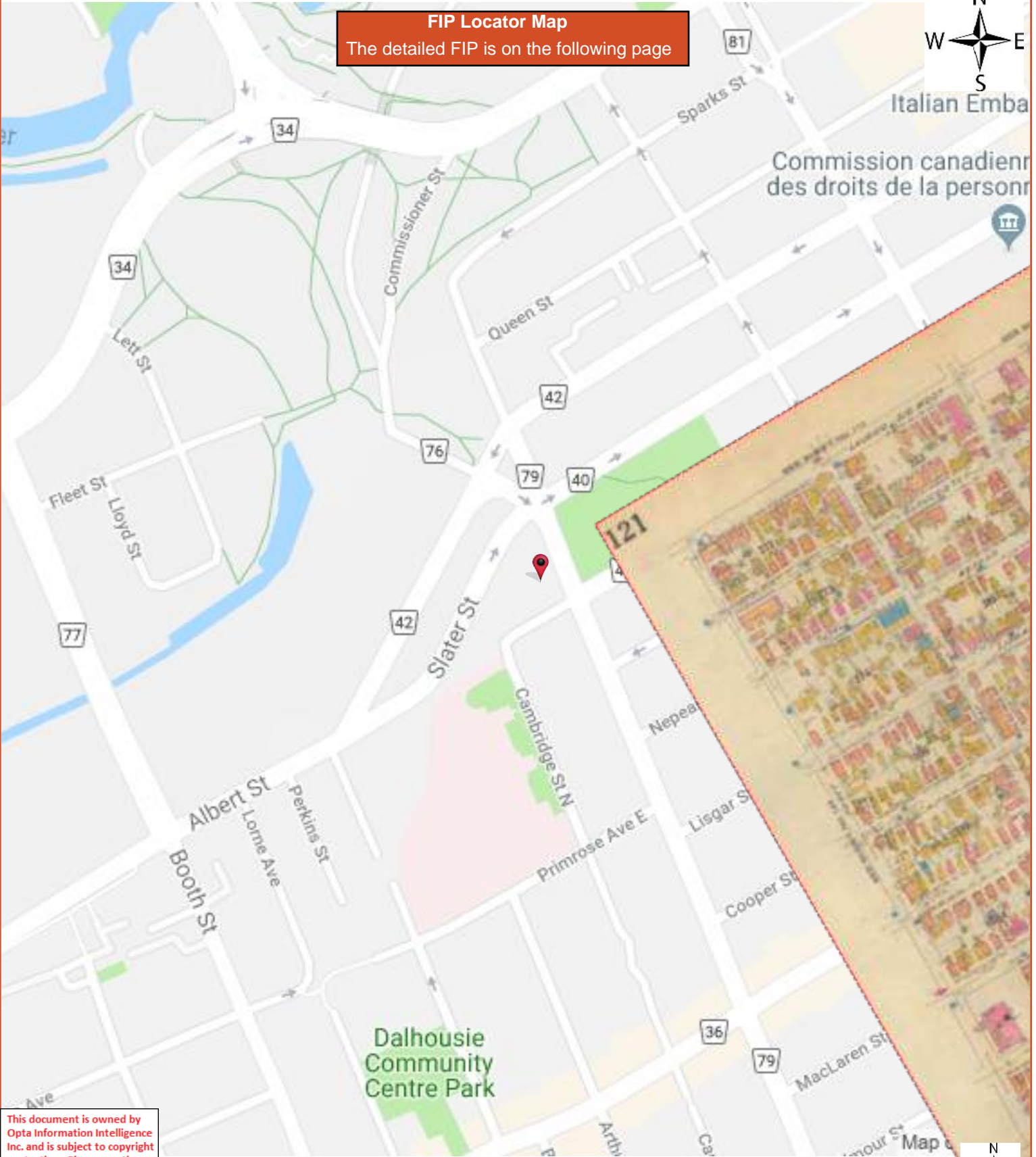


This plan is the property of the UNDERWRITERS' SURVEY BUREAU, LIMITED. (Unauthorized reproduction prohibited) and is loaned on the following conditions: that the plan is to be kept in good order, that it is to be used only in connection with business of Companies Members of the Canadian Underwriters' Association and is to be returned on request to the UNDERWRITERS' SURVEY BUREAU, LIMITED, Toronto and Montreal.

COPYRIGHT REGISTERED AT OTTAWA by the UNDERWRITERS' SURVEY BUREAU LIMITED TORONTO AND MONTREAL

Scale: 100 Feet to 1 Inch.





**FIP Locator Map**  
The detailed FIP is on the following page


This document is owned by Opta Information Intelligence Inc. and is subject to copyright protection. Please see the full Terms and Conditions at the front of this document.



**Page: 98**  
Project Name: Phase I  
Environmental Site Assessment  
8443971 Canada Corp.  
Project #: 20190507006  
P.O. #: 190227.02

**1948 Volume: Ottawa Firemap: 121**  
**Ottawa Plan: 2991 (1925)**  
**Sheet: 121 (1948)**

**Requested by:**  
Eleanor Goolab  
Date Completed: 05/14/2019 05:14:11





**APPENDIX B**  
**CHAIN OF TITLE**

CHAIN OF TITLE REPORT

Project # 20190507006  
 Address: 593 Laurier Avenue West, Ottawa  
 Legal Part Lot 40 Con A Ottawa Front  
 Description: as in CR231415, CR259616  
Except Part 1 N287620  
 PIN# 04111-0260 (LT)

Searched at: Ottawa  
 LRO #: 4

Page 1

INSTR #	DOC. TYPE	REG. DATE	PARTY FROM	PARTY TO
	Patent	23 02 1809	Crown	Robert RANDALL
RO10	Tax Deed	20 12 1820	Sheriff Stewart (Robert Randall defaulted in Taxes)	John LEBRETON
RO2720	Deed	30 10 1845	John Lebreton	Rev. S. S. STRONG
RO2746	Deed	25 11 1845	John Lebreton	Augustus KEEFER
RO4455	Deed	18 02 1850	Augustus Keefer	John B. LEWIS
RO5385	Deed	18 10 1851	Rev. S. S. Strong	John Bower LEWIS
CR9926	Will	20 02 1874	John Bower Lewis - Estate	Elizabeth S. LEWIS
61429	Deed	29 06 1901	Elizabeth S. Lewis - Estate	Charles E. PEARSON
63047	Deed	10 01 1902	Charles E. Pearson	Alexander FLECK

Cont'd on Page 2



CHAIN OF TITLE REPORT

Project # 20190507006  
 Address: 593 Laurier Avenue West, Ottawa  
 Legal Part Lot 40 Con A Ottawa Front  
 Description: as in CR231415, CR259616  
Except Part 1 N287620  
 PIN# 04111-0260 (LT)

Searched at: Ottawa  
 LRO #: 4

Page 2

INSTR #	DOC. TYPE	REG. DATE	PARTY FROM	PARTY TO
65210	Deed	20 08 1902	Alexander Fleck	John R. BOOTH
117246	Deed (Chain 1)	14 01 1913	John R. Booth	Maude H. FLECK
212757	Deed (Chain 2)	07 08 1930	John R. Booth	J. R. Booth Limited
CR231415	Deed	04 06 1940	Maude H. Fleck - Estate	Russell Robert McCORD
244377	Deed	12 11 1943	J. R. Booth Limited	Booth Lumber Ltd.
247272	Deed	09 06 1944	Booth Lumber Ltd.	Wilfred MASSIAH
CR259616	Deed	02 07 1946	Wilfred Massiah	Russell Robert McCORD
N522834	Court Order	07 02 1990	Supreme Court of Ontario (Russell Robert McCord - Estate)	Joan Sybil ROOSE
LT1172305	Deed (Present Owner)	29 12 1998	Joan Sybil Roose	Donald McCord WIGGANS

LAND  
 REGISTRY  
 OFFICE #4

04111-0260 (LT)

\* CERTIFIED IN ACCORDANCE WITH THE LAND TITLES ACT \* SUBJECT TO RESERVATIONS IN CROWN GRANT \*

**PROPERTY DESCRIPTION:** PT LT 40, CON A (OF) AS IN CR231415, CR259616 EXCEPT PT 1 ON N287620; OTTAWA/NEPEAN

**PROPERTY REMARKS:**

**ESTATE/QUALIFIER:**  
 FEE SIMPLE  
 LT CONVERSION QUALIFIED

**RECENTLY:**  
 DIVISION FROM 04111-0241

**PIN CREATION DATE:**  
 1997/09/24

**OWNERS' NAMES**  
 WIGGANS, DONALD MCCORD

**CAPACITY SHARE**  
 BENO

REG. NUM.	DATE	INSTRUMENT TYPE	AMOUNT	PARTIES FROM	PARTIES TO	CERT/CHKD
<p><b>**EFFECTIVE 2000/07/29 THE NOTATION OF THE "BLOCK IMPLEMENTATION DATE" OF 1996/06/24 ON THIS PIN**</b></p> <p><b>**WAS REPLACED WITH THE "PIN CREATION DATE" OF 1997/09/24**</b></p> <p><b>** PRINTOUT INCLUDES ALL DOCUMENT TYPES AND DELETED INSTRUMENTS SINCE 1997/09/24 **</b></p> <p><b>**SUBJECT, ON FIRST REGISTRATION UNDER THE LAND TITLES ACT, TO</b></p> <p><b>** SUBSECTION 44(1) OF THE LAND TITLES ACT, EXCEPT PARAGRAPH 11, PARAGRAPH 14, PROVINCIAL SUCCESSION DUTIES *</b></p> <p><b>** AND ESCHEATS OR FORFEITURE TO THE CROWN.</b></p> <p><b>** THE RIGHTS OF ANY PERSON WHO WOULD, BUT FOR THE LAND TITLES ACT, BE ENTITLED TO THE LAND OR ANY PART OF</b></p> <p><b>** IT THROUGH LENGTH OF ADVERSE POSSESSION, PRESCRIPTION, MISDESCRIPTION OR BOUNDARIES SETTLED BY</b></p> <p><b>** CONVENTION.</b></p> <p><b>** ANY LEASE TO WHICH THE SUBSECTION 70(2) OF THE REGISTRY ACT APPLIES.</b></p> <p><b>**DATE OF CONVERSION TO LAND TITLES: 1996/06/24 **</b></p>						
CR231415	1940/06/04	TRANSFER		*** COMPLETELY DELETED *** THE TORONTO GENERAL TRUSTS CORPORATION EXECUTOR AND TRUSTEE OF FLECK, MAUDE HELEN	MCCORD, RUSSELL ROBERT	
		REMARKS: ADDED TO PIN 1997-09-19				
CR259616	1946/07/02	TRANSFER		*** COMPLETELY DELETED *** MASSIAH, WILFRID LAWRENCE	MCCORD, RUSSELL R.	
		REMARKS: ADDED TO PIN 1997-09-19				
N522834	1990/02/07	APL COURT ORDER		SCO	ROOSE, JOAN SYBIL	C
N522835	1990/02/07	CHARGE		*** COMPLETELY DELETED *** MCCORD, RUSSELL ROBERT-ESTATE CANADA TRUST COMPANY-EXECUTOR ROOSE, JOAN SYBIL-EXECUTOR	ROOSE, JOAN SYBIL	

NOTE: ADJOINING PROPERTIES SHOULD BE INVESTIGATED TO ASCERTAIN DESCRIPTIVE INCONSISTENCIES, IF ANY, WITH DESCRIPTION REPRESENTED FOR THIS PROPERTY.  
 NOTE: ENSURE THAT YOUR PRINTOUT STATES THE TOTAL NUMBER OF PAGES AND THAT YOU HAVE PICKED THEM ALL UP.





Ontario

ServiceOntario

LAND  
REGISTRY  
OFFICE #4

PARCEL REGISTER (ABBREVIATED) FOR PROPERTY IDENTIFIER

04111-0260 (LT)

\* CERTIFIED IN ACCORDANCE WITH THE LAND TITLES ACT \* SUBJECT TO RESERVATIONS IN CROWN GRANT \*

PAGE 2 OF 2  
PREPARED FOR bertucci  
ON 2019/05/09 AT 14:56:51

REG. NUM.	DATE	INSTRUMENT TYPE	AMOUNT	PARTIES FROM	PARTIES TO	CERT/ CHKD
N608256	1992/02/18	NOTICE		*** COMPLETELY DELETED *** MCCORD, RUSSELL ROBERT-ESTATE CANADA TRUST COMPANY-EXECUTOR ROOSE, JOAN SYBIL-EXECUTOR	ROOSE, JOAN SYBIL	
LT1094107	1997/12/12	CHARGE		REMARKS: EXTENDING NS22835 *** COMPLETELY DELETED *** MCCORD, RUSSELL ROBERT - ESTATE CANADA TRUST COMPANY ROOSE, JOAN SYBIL	ROOSE, JOAN SYBIL WIGGANS, DONALD	
LT1094108	1997/12/12	DISCH OF CHARGE		*** COMPLETELY DELETED *** ROOSE, JOAN SYBIL		
LT1172262	1998/12/29	DISCH OF CHARGE		REMARKS: RE: NS22835 *** COMPLETELY DELETED *** ROOSE, JOAN SYBIL WIGGANS, DONALD		
LT1172305	1998/12/29	TRANSFER	52	REMARKS: RE: LT1094107 MCCORD, RUSSELL ROBERT - ESTATE THE CANADA TRUST COMPANY ROOSE, JOAN SYBIL ROOSE, JOAN SYBIL	WIGGANS, DONALD MCCORD	C
REMARKS: PLANNING ACT STATEMENT						

NOTE: ADJOINING PROPERTIES SHOULD BE INVESTIGATED TO ASCERTAIN DESCRIPTIVE INCONSISTENCIES, IF ANY, WITH DESCRIPTION REPRESENTED FOR THIS PROPERTY.  
NOTE: ENSURE THAT YOUR PRINTOUT STATES THE TOTAL NUMBER OF PAGES AND THAT YOU HAVE PICKED THEM ALL UP.



0115

3

4

5

SLATER STREET

0082

BLOCK N

04112

REG PLAN 2

0083

0261

EXP PLAN N267620

BLOCK N

0260

04111

REG PLAN 2

ROAD ALLOWANCE BETWEEN CONS A AND 1 OF LAURIER AVENUE

0257

REG PLAN 38992

0058

AR1517 0058

ROAD ALLOWANCE BETWEEN CONCESSIONS B AND C

0019

A

A

1

1

0002

EXP PLAN D-57

04113

0153

0155

0011

ServiceOntario

PRINTED ON 09 MAY, 2019 AT 14:57:22 FOR BERTUCCI1

SCALE



PROPERTY INDEX MAP OTAWA-CARLETON(No. 04)

LEGEND

- FREEHOLD PROPERTY
- LEASEHOLD PROPERTY
- LIMITED INTEREST PROPERTY
- CONDOMINIUM PROPERTY
- RETIRED PIN (MAP UPDATE PENDING)
- PROPERTY NUMBER
- BLOCK NUMBER
- GEOGRAPHIC FABRIC EASEMENT

THIS IS NOT A PLAN OF SURVEY

NOTES

REVIEW THE TITLE RECORDS FOR COMPLETE PROPERTY INFORMATION AS THIS MAP MAY NOT REFLECT RECENT REGISTRATIONS

THIS MAP WAS COMPILED FROM PLANS AND DOCUMENTS RECORDED IN THE LAND REGISTRATION SYSTEM AND HAS BEEN PREPARED FOR PROPERTY INDEXING PURPOSES ONLY

FOR DIMENSIONS OF PROPERTIES BOUNDARIES SEE RECORDED PLANS AND DOCUMENTS

ONLY MAJOR EASEMENTS ARE SHOWN

REFERENCE PLANS UNDERLYING MORE RECENT REFERENCE PLANS ARE NOT ILLUSTRATED





**APPENDIX C**  
**HISTORIC LAND USE INVENTORY**



File Number: D06-03-20-0131

August 13, 2020

Genevieve Marcoux  
LRL Associates Ltd.  
5430 Canotek Road  
Ottawa, ON

*Sent via email [gmarcoux@lrl.ca]*

Dear Ms. Marcoux,

**Re: Information Request  
593 Laurier Avenue West, Ottawa, Ontario (“Subject Property”)**

**Internal Department Circulation**

The Planning, Infrastructure and Economic Development Department has the following information in response to your request for information regarding the Subject Property:

- **Disposals and Environmental Remediation Unit:** The subject site is adjacent to Nanny Goat Hill Community Garden Centre. The City’s Environmental Remediation Unit has environmental records on file pertaining to the subject property noted above either directly on or adjacent to the subject property. To submit requests for information under the Municipal Freedom of Information and Protection of Privacy Act, please visit <https://ottawa.ca/en/city-hall/accountabilityand-transparency/accountability-framework/freedom-information-and-protectionprivacy/access-information>

**Search of Historical Land Use Inventory**

**This acknowledges receipt of the signed Disclaimer regarding your request for information from the City’s Historical Land Use Inventory (HLUI 2005) database for the Subject Property.**

A search of the HLUI database revealed the following information:

- There are no activities associated with the Subject Property.

*Shaping our future together  
Ensemble, formons notre avenir*

City of Ottawa  
Planning, Infrastructure and Economic  
Development Department

110 Laurier Avenue West, 4th Floor  
Ottawa, ON K1P 1J1  
Tel: (613) 580-2424 ext. 21690  
Fax: (613) 560-6006  
www.ottawa.ca

Ville d'Ottawa  
Services de la planification, de l'infrastructure et  
du développement économique

110, avenue Laurier Ouest, 4e étage  
Ottawa (Ontario) K1P 1J1  
Tél.: (613) 580-2424 ext. 21690  
Télééc: (613) 560-6006  
www.ottawa.ca



The HLUI database was also searched for activity associated with properties located within 250m of the Subject Property. The search revealed the following:

- There are 52 activities associated with 28 properties located within 250m of the Subject Property.

Please note that certain activities have been identified to have a PIN Certainty of “2”. This identifier acknowledges that there is some uncertainty about the exact location of the land use activity and that the activity may or may not have been located on the property. All database entries with a PIN Certainty of “2” require independent verification as to their precise location.

A **site map** and **table** have been included to show the location of the Subject Property as well as the location of all the activities noted above, including the HLUI database’s location of the Activity Numbers with a PIN Certainty of “2”.

Additional information may be obtained by contacting:

### **Ontario’s Environmental Registry**

The Environmental Registry found at <http://www.ebr.gov.on.ca/ERS-WEB-External/> contains "public notices" about environmental matters being proposed by all government ministries covered by the Environmental Bill of Rights. The public notices may contain information about proposed new laws, regulations, policies and programs or about proposals to change or eliminate existing ones. By using keys words i.e. name of proponent/owner and the address one can ascertain if there is any information on the proponent and address under the following categories: Ministry, keywords, notice types, Notice Status, Acts, Instruments and published date (all years).

### **The Ontario Land Registry Office**

Registration of real property is recorded in the Ontario Land Registry Office through the Land Titles Act or the Registry Act. Documents relating to title and other agreements that may affect your property are available to the public for a fee. It is recommended that a property search at the Land Registry Office be included in any investigation as to the historic use of your property. The City of Ottawa cannot comment on any documents to which it is not a party.

Court House  
161 Elgin Street 4th Floor  
Ottawa ON K2P 2K1  
Tel: (613) 239-1230  
Fax: (613) 239-1422

**Please note, as per the HLUI Disclaimer, that the information contained in the HLUI database has been compiled from publicly available records and other sources of information. The HLUI may contain erroneous information given that the records used as sources of information may be flawed. For instance, changes in municipal**

**addresses over time may introduce error. Accordingly, all information from the HLUI database is provided on an “as is” basis with no representation or warranty by the City with respect to the information’s accuracy or exhaustiveness in responding to the request.**

**Furthermore, the HLUI database and the results of this search in no way confirm the presence or absence of contamination or pollution of any kind. This information is provided on the assumption that it will not be relied upon by any person for any purpose whatsoever. The City of Ottawa denies all liability to any persons attempting to rely on any information provided from the HLUI database.**

**Please note that in responding to your request, the City of Ottawa does not guarantee or comment on the environmental condition of the Subject Property. You may wish to contact the Ontario Ministry of Environment and Climate Change for additional information.**

If you have any further questions or comments, please contact Colette Gorni at 613-580-2424 ext. 21239 or [HLUI@ottawa.ca](mailto:HLUI@ottawa.ca)

Sincerely,



Colette Gorni

Per:

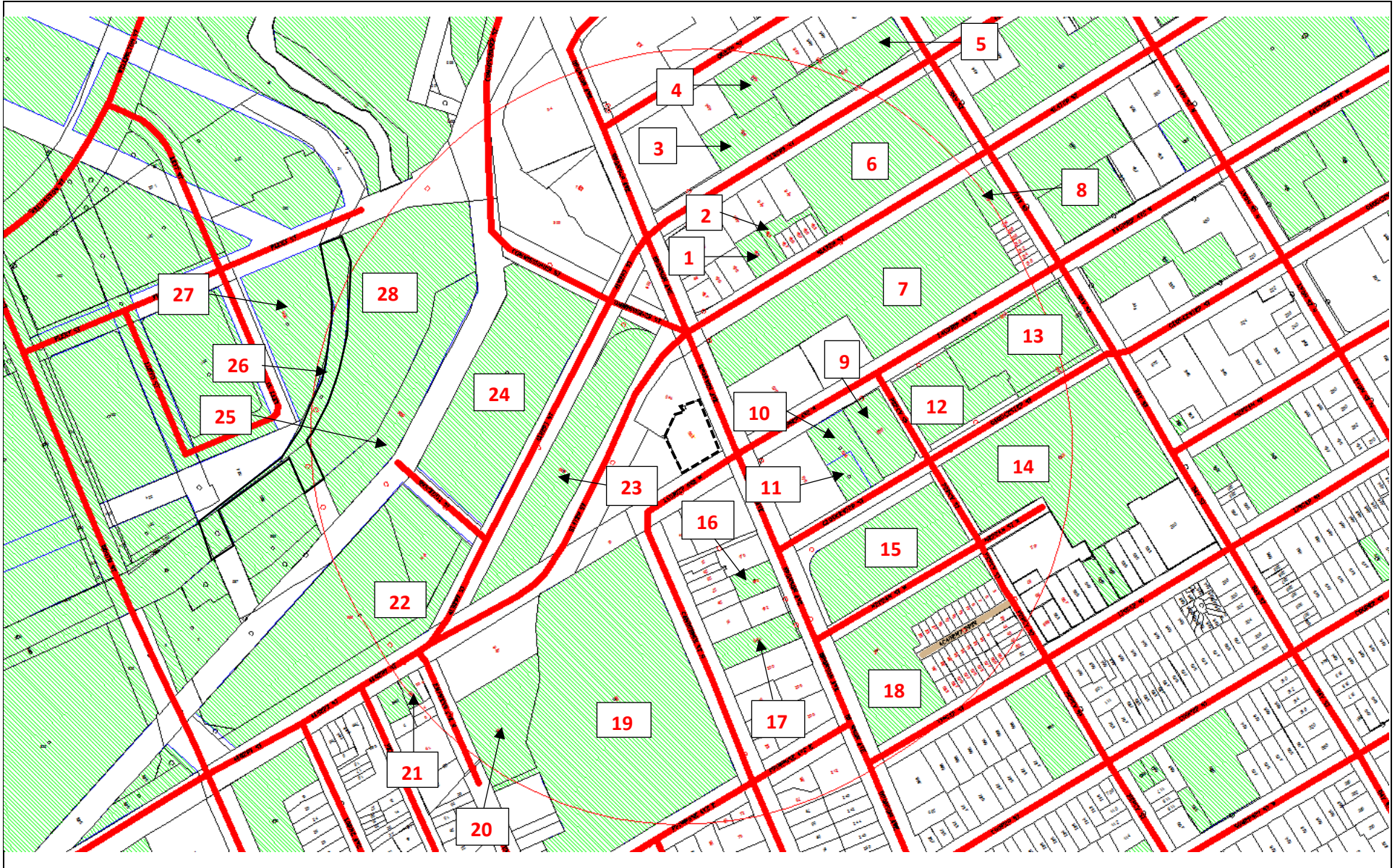
Michael Boughton, MCIP, RPP  
Senior Planner  
Development Review East  
Planning Services  
Planning, Infrastructure and Economic Development Department

MB / CG

Enclosures.

cc: File no. D06-03-20-0131





**Address:** 593 Laurier Avenue West  
Ottawa, ON

**File No.:** D06-03-20-0131

**Prepared By:** Colette Gorni

**Legend:**

<span style="border: 1px solid red; padding: 2px;">00</span>	Area Number
<span style="border: 1px dashed black; padding: 2px;"> </span>	Subject Site
<span style="border: 3px solid red; padding: 2px;"> </span>	250 m Buffer

**Scale:** 1 : N/A



<b>Area</b>	<b>Associated HLUI Activities</b>	<b>Associated HLUI Activities with a PIN Certainty of "2" *</b>
Subject Property		
1		14333
2		14333
3	2509	
4	14954, 497	
5	2509	
6	10121	
7		11332, 14450, 2408, 7157, 8096
8	10793, 7382, 749, 8035	7157
9		277, 8816
10	503	
11	4789, 503	277
12		13623
13		13623
14	15072	
15		8816
16	7034	
17	1224	
18	3313, 6139, 6924	





19	12187, 8707	
20	12187, 8707	
21		5877
22	10928, 2961, 6479, 8658, 968	13762
23	7230	9835
24	10054, 13382, 14715, 3084, 8909, 9871	9835
25	13763	
26		2709
27	5859	12042, 15150, 1689, 2709, 4066, 9754
28	10054, 13382, 14715, 3084, 8909, 9871	2709, 9835

\*This identifier acknowledges that there is some uncertainty about the exact location of the land use activity and that the activity may or may not have been located on the property. All database entries with a PIN Certainty of "2" require independent verification as to their precise location.

# Historical Land Use Inventory

Activity Numbers –

**Adjacent Properties**



# Historical Land Use Inventory

## Area #1 Activity Numbers





# Historical Land Use Inventory

## Area #2 Activity Numbers



**CITY OF OTTAWA**  
**HLUI ID: \_\_670H2X**  
**AREA (Square Metres): 476.602**

Report: RPTC\_OT\_DEV0122  
 Run On: 06 Aug 2020 at: 18:09:10

**Study Year**  
1998

**PIN**  
041120065

**Multi-NAIC**  
Y

**Multiple Activities**  
N

**Activity ID:** 14333                      **Multiple PINS:** Y  
**PIN Certainty:** 2                      **Previous Activity ID(s) :** 5650  
**Related PINS:** 041120064

**Name:** UNNAMED GAS PUMP AND AUTO REPAIR GARAGE  
**Address:** 465 SLATER STREET, OTTAWA  
**Facility Type:** Motor Vehicle Repair Shops  
**Comments 1:** A  
**Comments 2:**

**Generator Number:**

**Storage Tanks:**

**HL References 1:** M.1920, M.1948, M.1964; FIP1901-44-270,Vol2; FIP1912-44-270,Vol1; FIP1922-44-270,Vol1; FIP1963-110-270

**HL References 2:**

**HL References 3:**

<b>NAICS</b>	<b>SIC</b>
811119	635
811121	635
811112	635

**Company Name**

Unnamed Gas Pump and Auto Repair Garage

**Year of Operation**

c. 1963-1964



# Historical Land Use Inventory

## Area #3 Activity Numbers



**CITY OF OTTAWA**  
**HLUI ID: \_\_670H7F**  
**AREA (Square Metres): 1696.913**

Report: RPTC\_OT\_DEV0122  
 Run On: 06 Aug 2020 at: 18:09:43

**Study Year**  
1998

**PIN**  
041120053

**Multi-NAIC**  
Y

**Multiple Activities**  
N

**Activity ID:** 2509      **Multiple PINS:** Y  
**PIN Certainty:** 1      **Previous Activity ID(s) :** 4987

**Related PINS:** 041120053

**Name:** PELICAN CLEANERS  
**Address:** 447 ALBERT STREET, OTTAWA  
**Facility Type:** Laundries and Cleaners

**Comments 1:**  
**Comments 2:**

**Generator Number:**

**Storage Tanks:**

**HL References 1:** SC98

**HL References 2:**

**HL References 3:** 2001 Employment Survey

NAICS	SIC
812310	0
812310	972
561740	972
812330	972
812320	972

Company Name	Year of Operation
PELICAN CLEANERS	c. 2001
Byblos Cleaners/Pelican Cleaners	c. 1998



# Historical Land Use Inventory

## Area #4 Activity Numbers



**CITY OF OTTAWA**  
**HLUI ID: \_\_679B53**  
**AREA (Square Metres): 1714.458**

Report: RPTC\_OT\_DEV0122  
 Run On: 06 Aug 2020 at: 18:10:01

**Study Year**  
2005

**PIN**  
041120052

**Multi-NAIC**  
Y

**Multiple Activities**  
Y

**Activity ID:** 14954 **Multiple PINS:** N

**PIN Certainty:** 1 **Previous Activity ID(s) :**

**Related PINS:** 041120052

**Name:** WWW.ASAPSELECT.COM

**Address:** 424 QUEEN STREET,

**Facility Type:** Motion Picture Laboratories and Video Production Facilities

**Comments 1:**

**Comments 2:**

**Generator Number:**

**Storage Tanks:**

**HL References 1:**

**HL References 2:**

**HL References 3:** 2005 Select Phone

<b>NAICS</b>	<b>SIC</b>
512110	0

**Company Name**

WWW.ASAPSELECT.COM

**Year of Operation**

c. 2005





**CITY OF OTTAWA**  
**HLUI ID: \_\_679B53**  
**AREA (Square Metres): 1714.458**

Report: RPTC\_OT\_DEV0122

Run On: 06 Aug 2020 at: 18:10:01

**Study Year**  
2005

**PIN**  
041120052

**Multi-NAIC**  
Y

**Multiple Activities**  
Y

**Activity ID:** 497 **Multiple PINS:** N

**PIN Certainty:** 1 **Previous Activity ID(s) :**

**Related PINS:** 041120052

**Name:** A PORTFOLIO INTERNATIONAL

**Address:** 424 QUEEN STREET, OTTAWA

**Facility Type:** Photographers

**Comments 1:**

**Comments 2:**

**Generator Number:**

**Storage Tanks:**

**HL References 1:**

**HL References 2:**

**HL References 3:** 2001 Employment Survey

<b>NAICS</b>	<b>SIC</b>
541920	0

**Company Name**

A PORTFOLIO INTERNATIONAL

**Year of Operation**

c. 2001

# Historical Land Use Inventory

## Area #5 Activity Numbers





CITY OF OTTAWA

HLUI ID: \_\_670HAY

AREA (Square Metres): 3013.286

Report: RPTC\_OT\_DEV0122

Run On: 06 Aug 2020 at: 18:10:31

Study Year  
1998

PIN  
041120054

Multi-NAIC  
Y

Multiple Activities  
N

Activity ID: 2509 Multiple PINS: Y  
 PIN Certainty: 1 Previous Activity ID(s) : 4987  
 Related PINS: 041120053  
 Name: PELICAN CLEANERS  
 Address: 447 ALBERT STREET, OTTAWA  
 Facility Type: Laundries and Cleaners  
 Comments 1:  
 Comments 2:  
 Generator Number:  
 Storage Tanks:  
 HL References 1: SC98  
 HL References 2:  
 HL References 3: 2001 Employment Survey

NAICS	SIC
812310	0
812310	972
561740	972
812330	972
812320	972

Company Name	Year of Operation
PELICAN CLEANERS	c. 2001
Byblos Cleaners/Pelican Cleaners	c. 1998

# Historical Land Use Inventory

## Area #6 Activity Numbers





CITY OF OTTAWA

HLUI ID: \_\_679BZQ

AREA (Square Metres): 7246.610

Report: RPTC\_OT\_DEV0122

Run On: 06 Aug 2020 at: 18:11:41

Study Year  
2005

PIN  
041120071

Multi-NAIC  
N

Multiple Activities  
N

Activity ID: 10121 Multiple PINS: N

PIN Certainty: 1 Previous Activity ID(s) :

Related PINS: 041120071

Name: OTTAWA-CARLETON DISTRICT SCHOOL BOARD

Address: 440 ALBERT STREET, OTTAWA

Facility Type: Elementary and Secondary Education

Comments 1: ALBERT STREET ADMINISTRATION BUILDING

Comments 2:

Generator Number: ON0375204

Storage Tanks:

HL References 1:

HL References 2:

HL References 3: 2003 PID

NAICS SIC  
611110 0

Company Name	Year of Operation
OTTAWA-CARLETON DISTRICT SCHOOL BOARD	c. 2001
OTTAWA-CARLETON DISTRICT SCHOOL BOARD	c. 2000
OTTAWA-CARLETON DISTRICT SCHOOL BOARD	c. 2003
OTTAWA-CARLETON DISTRICT SCHOOL BOARD	c. 2005

# Historical Land Use Inventory

## Area #7 Activity Numbers





**CITY OF OTTAWA**  
**HLUI ID: \_\_679G53**  
**AREA (Square Metres): 12764.434**

Report: RPTC\_OT\_DEV0122  
 Run On: 06 Aug 2020 at: 18:11:56

**Study Year**  
1998

**PIN**  
041130019

**Multi-NAIC**  
Y

**Multiple Activities**  
Y

**Activity ID:** 11332                      **Multiple PINS:** N  
**PIN Certainty:** 2                      **Previous Activity ID(s) :** 1320, 316  
**Related PINS:** 041130019  
**Name:** PROVINCIAL DEPARTMENT OF HEALTH  
**Address:** 428 SLATER STREET, OTTAWA  
**Facility Type:** Human Resources Administration  
**Comments 1:**  
**Comments 2:**  
**Generator Number:**  
**Storage Tanks:**  
**HL References 1:** M.1900, M.1910, M.1920, M.1930, M.1940, M.1950  
**HL References 2:**  
**HL References 3:**

**NAICS**                      **SIC**  
 912910                      826

<b>Company Name</b>	<b>Year of Operation</b>
Civic Laboratories	c. 1920
Provincial Department of Health	c. 1930-1940
Provincial Department of Health	c. 1950



**CITY OF OTTAWA**  
**HLUI ID: \_\_679G53**  
**AREA (Square Metres): 12764.434**

Report: RPTC\_OT\_DEV0122

Run On: 06 Aug 2020 at: 18:11:56

**Study Year**  
1998

**PIN**  
041130019

**Multi-NAIC**  
Y

**Multiple Activities**  
Y

**Activity ID:** 14450                      **Multiple PINS:** N  
**PIN Certainty:** 2                      **Previous Activity ID(s) :** 1322

**Related PINS:** 041130019

**Name:** WATER WORKS DEPARTMENT BOOSTER STATION

**Address:** SLATER STREET, OTTAWA

**Facility Type:** Water Systems Industry

**Comments 1:** Ice House at this location in 1920

**Comments 2:** 428-458

**Generator Number:**

**Storage Tanks:**

**HL References 1:** M.1900, M.1910, M.1920, M.1930, M.1940, M.1948, M.1950, M.1964; FIP1901-44-271,vol1; FIP1901-44-271,vol2; FIP1922-44-271,Vol1; FIP1948-110-271; FIP1963-110-271

**HL References 2:**

**HL References 3:**

<b>NAICS</b>	<b>SIC</b>
221310	493
913910	835

**Company Name**

Water Works Department Booster Station

**Year of Operation**

c. 1930-1964





**CITY OF OTTAWA**  
**HLUI ID: \_\_679G53**  
**AREA (Square Metres): 12764.434**

Report: RPTC\_OT\_DEV0122

Run On: 06 Aug 2020 at: 18:11:56

**Study Year**  
1998

**PIN**  
041130019

**Multi-NAIC**  
Y

**Multiple Activities**  
Y

**Activity ID:** 2408 **Multiple PINS:** N

**PIN Certainty:** 2 **Previous Activity ID(s) :** 4515

**Related PINS:** 041130019

**Name:** CASTINGS OF OTTAWA LIMITED

**Address:** SLATER STREET, OTTAWA

**Facility Type:** Aluminum Rolling, Casting and Extruding Industry

**Comments 1:** '422-426 - sand storage building (large) at rear of property M. 1920 - lists Ottawa Car Co., brass foundry FIP1912,

**Comments 2:** FIP1922 - lists Ottawa Electric Co. & Ottawa Car Mfg. Co. Ltd. M. 1948 - lists as Plant 2 M. 1963, FIP1963 - shows as part of Ottawa Technical High School

**Generator Number:**

**Storage Tanks:**

**HL References 1:** M.1900, M.1910, M.1920, M.1930, M.1940, M. 1948, M.1950, M.1963; FIP1901-44-271,vol2; FIP1912-44-271,vol1; FIP1922-44-271,vol1; FIP1948-110-271; FIP1963-110-271

**HL References 2:**

**HL References 3:**

NAICS	SIC
331511	294
332113	296
331529	296
331317	296
332810	294
331420	297

**Company Name**

Ottawa Car Manufacture Co. Ltd.

Castings of Ottawa Ltd.

**Year of Operation**

c. 1912-1922

c. 1948



CITY OF OTTAWA  
HLUI ID: \_\_679G53  
AREA (Square Metres): 12764.434

Report: RPTC\_OT\_DEV0122

Run On: 06 Aug 2020 at: 18:11:56

**Study Year**  
1998

**PIN**  
041130019

**Multi-NAIC**  
Y

**Multiple Activities**  
Y

---

**Activity ID:** 7157 **Multiple PINS:** Y  
**PIN Certainty:** 2 **Previous Activity ID(s) :** 2376  
**Related PINS:** 153070000  
**Name:** J.J. NICHOL  
**Address:** 408 SLATER STREET, OTTAWA  
**Facility Type:** Refined Petroleum Products Industries  
**Comments 1:** 1900 - also residence - residence only 1910 - 1950  
**Comments 2:**  
**Generator Number:**  
**Storage Tanks:**  
**HL References 1:** M.1900, M.1910, M.1920, M.1930, M.1940, M.1950  
**HL References 2:**  
**HL References 3:**

NAICS	SIC
324110	361
324190	361

**Company Name**

J.J. Nichol

**Year of Operation**

c. 1900





CITY OF OTTAWA

HLUI ID: \_\_679G53

AREA (Square Metres): 12764.434

Report: RPTC\_OT\_DEV0122

Run On: 06 Aug 2020 at: 18:11:56

Study Year  
1998

PIN  
041130019

Multi-NAIC  
Y

Multiple Activities  
Y

Activity ID: 8096 Multiple PINS: N  
PIN Certainty: 2 Previous Activity ID(s) : 2910

Related PINS: 041130019

Name: LAURIER MOTORS  
Address: 537 LAURIER AVENUE WEST, OTTAWA  
Facility Type: Motor Vehicle Repair Shops

Comments 1:

Comments 2:

Generator Number:

Storage Tanks: One (1) Underground Gasoline Tank, north east corner of building

HL References 1: M.1920, M.1948, M.1960, M.1964, M.1970, M.1980; FIP1901-44-271, Vol2; FIP1912-44-271, Vol1; FIP1922-44-271, Vol1; FIP1948-110-271; FIP1963-110-271

HL References 2:

HL References 3:

NAICS	SIC
811112	635
811121	635
811119	635

Company Name	Year of Operation
Peter Shorkey	c. 1920
Budget Motors	c. 1948-1963
Laurier Motors	c. 1960

# Historical Land Use Inventory

## Area #8 Activity Numbers





CITY OF OTTAWA

HLUI ID: \_\_679E95

AREA (Square Metres): 774.388

Report: RPTC\_OT\_DEV0122

Run On: 06 Aug 2020 at: 18:12:30

Study Year  
1998

PIN  
153070000

Multi-NAIC  
Y

Multiple Activities  
Y

Activity ID: 10793

Multiple PINS: N

PIN Certainty: 1

Previous Activity ID(s) : 4778

Related PINS: 153070000

Name: R. IRVINE SODA WATER FACTORY

Address: BAY STREET, OTTAWA

Facility Type: Soft Drink Industry

Comments 1: 200 to 202 - 'FIP1901 - lists 200 as vacant lot, & 202 as residence FIP1912 - lists R. Irvine M. 1920 - lists Langley's Dyers FIP1948 - lists John Neville Paper Co. Ltd. FIP1963 - lists Bern Engraving Ltd.

Comments 2:

Generator Number:

Storage Tanks: 5 UST - 240 gal each, gasoline-west side of property

HL References 1: M.1920, M.1921, M.1948, M.1964; FIP1901-44-271,vol1; FIP1912-44-271,vol1; FIP1922-44-271,vol1; FIP1948-110-271,vol1; FIP1963-110-271,Vol1

HL References 2:

HL References 3:

NAICS SIC

312120 111

Company Name

R. Irvine Soda Water Factory

Year of Operation

c. 1912



**CITY OF OTTAWA**  
**HLUI ID: \_\_679E95**  
**AREA (Square Metres): 774.388**

Report: RPTC\_OT\_DEV0122

Run On: 06 Aug 2020 at: 18:12:30

**Study Year**  
1998

**PIN**  
153070000

**Multi-NAIC**  
Y

**Multiple Activities**  
Y

**Activity ID:** 7157 **Multiple PINS:** Y

**PIN Certainty:** 2 **Previous Activity ID(s) :** 2376

**Related PINS:** 153070000

**Name:** J.J. NICHOL

**Address:** 408 SLATER STREET, OTTAWA

**Facility Type:** Refined Petroleum Products Industries

**Comments 1:** 1900 - also residence - residence only 1910 - 1950

**Comments 2:**

**Generator Number:**

**Storage Tanks:**

**HL References 1:** M.1900, M.1910, M.1920, M.1930, M.1940, M.1950

**HL References 2:**

**HL References 3:**

NAICS	SIC
324110	361
324190	361

**Company Name**

J.J. Nichol

**Year of Operation**

c. 1900





**CITY OF OTTAWA**  
**HLUI ID: \_\_679E95**  
**AREA (Square Metres): 774.388**

Report: RPTC\_OT\_DEV0122

Run On: 06 Aug 2020 at: 18:12:30

**Study Year**  
1998

**PIN**  
153070000

**Multi-NAIC**  
Y

**Multiple Activities**  
Y

**Activity ID:** 7382

**Multiple PINS:** N

**PIN Certainty:** 1

**Previous Activity ID(s) :** 4779

**Related PINS:** 153070000

**Name:** JOHN NEVILLE PAPER CO.

**Address:** BAY STREET, OTTAWA

**Facility Type:** Pulp and Paper Industries

**Comments 1:** 200 to 202 - 'Warehouse and Offices at this location. FIP1901 - lists 200 as vacant lot, & 202 as residence

**Comments 2:** FIP1912 - lists R. Irvine M. 1920 - lists Langley's Dyers FIP1948 - lists John Neville Paper Co. Ltd. FIP1963 - lists Bern Engraving Ltd.

**Generator Number:**

**Storage Tanks:** 5 UST - 240 gal. each, gasoline

**HL References 1:** M.1920, M.1921, M.1948, M.1964; FIP1901-44-271,vol2; FIP1912-44-271,vol1; FIP1922-44-271,vol1; FIP1948-110-271; FIP1963-110-271

**HL References 2:**

**HL References 3:**

NAICS	SIC
322122	271
322130	271
322111	271
322121	271
322112	271

**Company Name**

John Neville Paper Co.

**Year of Operation**

c. 1948



CITY OF OTTAWA

HLUI ID: \_\_679E95

AREA (Square Metres): 774.388

Report: RPTC\_OT\_DEV0122

Run On: 06 Aug 2020 at: 18:12:30

Study Year  
1998

PIN  
153070000

Multi-NAIC  
Y

Multiple Activities  
Y

Activity ID: 749 Multiple PINS: N

PIN Certainty: 1 Previous Activity ID(s) : 4780

Related PINS: 153070000

Name: BERN ENGRAVING LIMITED

Address: BAY STREET, OTTAWA

Facility Type: Platemaking, Typesetting and Bindery Industry

Comments 1: FIP1901 - lists 200 as vacant lot, & 202 as residence FIP1912 - lists R. Irvine M. 1920 - lists Langley's Dyers FIP1948 - lists John Neville Paper Co. Ltd. FIP1963 - lists Bern Engraving Ltd.

Comments 2:

Generator Number:

Storage Tanks: 5 UST - 240 gal. each, gasoline, west side of property

HL References 1: M.1920, M.1921, M.1948, M.1960, M.1964, M.1970, M.1971, M.1980, S.1970/71; FIP1901-44-271,vol1; FIP1912-44-271,vol1; FIP1922-44-271,vol1; FIP1948-110-271,Vol1, FIP1963-110-271,Vol1

HL References 2:

HL References 3:

NAICS	SIC
323120	282
448310	656
331490	392
812921	282

Company Name

Bern Engraving Ltd.

Year of Operation

c. 1960-1971





CITY OF OTTAWA

HLUI ID: \_\_679E95

AREA (Square Metres): 774.388

Report: RPTC\_OT\_DEV0122

Run On: 06 Aug 2020 at: 18:12:30

Study Year  
1998

PIN  
153070000

Multi-NAIC  
Y

Multiple Activities  
Y

Activity ID: 8035 Multiple PINS: N  
PIN Certainty: 1 Previous Activity ID(s) : 3700

Related PINS: 153070000

Name: LANGLEY'S DYERS  
Address: BAY STREET, OTTAWA  
Facility Type: Laundries and Cleaners

Comments 1: 200 to 202 - 'FIP1901 - lists 200 as vacant lot, & 202 as residence FIP1912 - lists R. Irvine M. 1920 - lists Langley's Dyers FIP1948 - lists John Neville Paper Co. Ltd. FIP1963 - lists Bern Engraving Ltd.

Comments 2:

Generator Number:

Storage Tanks: 5 UST - 240 gal. each, gasoline- west side of property

HL References 1: M.1900, M.1910, M.1920, M.1921, M.1930, M.1940, M.1948, M.1950, M.1964; FIP1901-44-271,vol2; FIP1912-44-271,vol1; FIP1922-44-271,vol1; FIP1948-110-271,Vol1; FIP1963-110-271,Vol1

HL References 2:

HL References 3:

NAICS	SIC
322291	199
812320	972
313220	199
812310	972
325620	199
812330	972
315990	199
561740	972
313320	199

Company Name

Langley's Dyers

Year of Operation

c. 1920-1930

# Historical Land Use Inventory

## Area #9 Activity Numbers





CITY OF OTTAWA

HLUI ID: \_\_679FT1

AREA (Square Metres): 1710.170

Report: RPTC\_OT\_DEV0122

Run On: 06 Aug 2020 at: 18:15:12

Study Year  
1998

PIN  
152890000

Multi-NAIC  
Y

Multiple Activities  
Y

**Activity ID:** 277    **Multiple PINS:** N  
**PIN Certainty:** 2    **Previous Activity ID(s) :** 4205  
**Related PINS:** 152890000  
**Name:** 2 M LASER SUPPLY INC.  
**Address:** 425 GLOUCESTER STREET, OTTAWA  
**Facility Type:** Waste Materials, Wholesale  
**Comments 1:** no PIN for 425 - pin is for laurier address  
**Comments 2:**  
**Generator Number:**  
**Storage Tanks:**  
**HL References 1:** SC98  
**HL References 2:**  
**HL References 3:** 2001 Employment Survey

NAICS	SIC
811210	574
443120	574
418190	0
417310	574
416110	574
417320	574
335910	339
416120	574

Company Name	Year of Operation
2 M LASER SUPPLY INC.	c. 2001
2 M Laser Supply Inc.	c. 1998



**CITY OF OTTAWA**  
**HLUI ID: \_\_679FT1**  
**AREA (Square Metres): 1710.170**

Report: RPTC\_OT\_DEV0122

Run On: 06 Aug 2020 at: 18:15:12

**Study Year**  
1998

**PIN**  
152890000

**Multi-NAIC**  
Y

**Multiple Activities**  
Y

**Activity ID:** 8816 **Multiple PINS:** Y

**PIN Certainty:** 2 **Previous Activity ID(s) :** 3163

**Related PINS:** 152890000

**Name:** MIGHT DIRECTORIES LIMITED  
**Address:** 26 PERCY STREET, OTTAWA  
**Facility Type:** Combined Publishing and Printing Industries

**Comments 1:**

**Comments 2:**

**Generator Number:**

**Storage Tanks:**

**HL References 1:** M.1960, M.1970, M.1980

**HL References 2:**

**HL References 3:**

NAICS	SIC
512230	284
511130	284
511110	284
511120	284

**Company Name**

Might Directories Ltd.

**Year of Operation**

c. 1970



# Historical Land Use Inventory

## Area #10 Activity Numbers



**CITY OF OTTAWA**

**HLUI ID: \_\_679BOD**

**AREA (Square Metres): 1180.048**

Report: RPTC\_OT\_DEV0122

Run On: 06 Aug 2020 at: 18:15:30

**Study Year**  
2005

**PIN**  
156780000

**Multi-NAIC**  
N

**Multiple Activities**  
N

**Activity ID:** 503 **Multiple PINS:** N

**PIN Certainty:** 1 **Previous Activity ID(s) :**

**Related PINS:** 156780000

**Name:** A POTVIN CONSTRUCTION LIMITED

**Address:** 570 LAURIER AVENUE WEST,

**Facility Type:** Residential Building and Development

**Comments 1:**

**Comments 2:**

**Generator Number:**

**Storage Tanks:**

**HL References 1:**

**HL References 2:**

**HL References 3:** 2005 Select Phone

<b>NAICS</b>	<b>SIC</b>
236110	0

**Company Name**

A POTVIN CONSTRUCTION LIMITED

**Year of Operation**

c. 2005



# Historical Land Use Inventory

## Area #11 Activity Numbers



CITY OF OTTAWA

HLUI ID: \_\_679ACE

AREA (Square Metres): 590.722

Report: RPTC\_OT\_DEV0122

Run On: 06 Aug 2020 at: 18:16:03

Study Year

1998

2005

PIN

041130015

156780000

Multi-NAIC

Y

N

Multiple Activities

Y

N

**Activity ID:** 277 **Multiple PINS:** N

**PIN Certainty:** 2 **Previous Activity ID(s) :** 4205

**Related PINS:** 152890000

**Name:** 2 M LASER SUPPLY INC.

**Address:** 425 GLOUCESTER STREET, OTTAWA

**Facility Type:** Waste Materials, Wholesale

**Comments 1:** no PIN for 425 - pin is for laurier address

**Comments 2:**

**Generator Number:**

**Storage Tanks:**

**HL References 1:** SC98

**HL References 2:**

**HL References 3:** 2001 Employment Survey

NAICS	SIC
811210	574
443120	574
418190	0
417310	574
416110	574
417320	574
335910	339
416120	574

Company Name

2 M LASER SUPPLY INC.

2 M Laser Supply Inc.

Year of Operation

c. 2001

c. 1998





CITY OF OTTAWA

HLUI ID: \_\_679ACE

AREA (Square Metres): 590.722

Report: RPTC\_OT\_DEV0122

Run On: 06 Aug 2020 at: 18:16:03

Study Year	PIN	Multi-NAIC	Multiple Activities
1998	041130015	Y	Y
2005	156780000	N	N

Activity ID: 4789 Multiple PINS: N

PIN Certainty: 1 Previous Activity ID(s) : 2730

Related PINS: 041130015

Name: DOMTAR CONSTRUCTION MATERIALS LIMITED (SIPOREX DIV.)

Address: 425 GLOUCESTER STREET, OTTAWA

Facility Type: Concrete Products Industries

Comments 1: Scotts Directory lists Domtar Construction Materials Ltd. on R.R. #6, Ottawa in 1970/71. Produced clay bick and precast concrete.

Comments 2:

Generator Number:

Storage Tanks:

HL References 1: M.1960, M.1970, M.1980, Scotts 1970/71

HL References 2:

HL References 3:

NAICS	SIC
327330	354
327390	354
327990	354

Company Name

Domtar Construction Materials Ltd. (Siporex Div.)

Year of Operation

c. 1970



CITY OF OTTAWA

HLUI ID: \_\_679ACE

AREA (Square Metres): 590.722

Report: RPTC\_OT\_DEV0122

Run On: 06 Aug 2020 at: 18:16:03

Study Year	PIN	Multi-NAIC	Multiple Activities
1998	041130015	Y	Y
2005	156780000	N	N

Activity ID: 503 Multiple PINS: N

PIN Certainty: 1 Previous Activity ID(s) :

Related PINS: 156780000

Name: A POTVIN CONSTRUCTION LIMITED

Address: 570 LAURIER AVENUE WEST,

Facility Type: Residential Building and Development

Comments 1:

Comments 2:

Generator Number:

Storage Tanks:

HL References 1:

HL References 2:

HL References 3: 2005 Select Phone

NAICS	SIC
236110	0

Company Name	Year of Operation
A POTVIN CONSTRUCTION LIMITED	c. 2005



# Historical Land Use Inventory

## Area #12 Activity Numbers



**CITY OF OTTAWA**  
**HLUI ID: \_\_679F7G**  
**AREA (Square Metres): 2894.903**

Report: RPTC\_OT\_DEV0122  
 Run On: 06 Aug 2020 at: 18:16:21

**Study Year**  
1998

**PIN**  
151650000

**Multi-NAIC**  
Y

**Multiple Activities**  
N

**Activity ID:** 13623                      **Multiple PINS:** Y  
**PIN Certainty:** 2                      **Previous Activity ID(s) :** 3295  
**Related PINS:** 150950000

**Name:** W.J. CAMPBELL AND SONS ENGINEERING WORKS  
**Address:** 482 LAURIER AVENUE, OTTAWA  
**Facility Type:** Heating Equipment Industry  
**Comments 1:**  
**Comments 2:**

**Generator Number:**

**Storage Tanks:**

**HL References 1:** M.1900, M.1910, M.1920, M.1930, M.1940, M.1950, Intera-1988a

**HL References 2:**

**HL References 3:**

NAICS	SIC
332329	303
327215	303
333416	307
333310	307
333413	307
332321	303

**Company Name**

W.J. Campbell and Sons Engineering Works

**Year of Operation**

c. 1878-1901



# Historical Land Use Inventory

## Area #13 Activity Numbers



CITY OF OTTAWA  
HLUI ID: \_\_679GJY  
AREA (Square Metres): 4986.733

Report: RPTC\_OT\_DEV0122  
Run On: 06 Aug 2020 at: 18:16:52

**Study Year**  
1998

**PIN**  
150950000

**Multi-NAIC**  
Y

**Multiple Activities**  
N

---

**Activity ID:** 13623                      **Multiple PINS:** Y  
**PIN Certainty:** 2                      **Previous Activity ID(s) :** 3295  
**Related PINS:** 150950000  
**Name:** W.J. CAMPBELL AND SONS ENGINEERING WORKS  
**Address:** 482 LAURIER AVENUE, OTTAWA  
**Facility Type:** Heating Equipment Industry  
**Comments 1:**  
**Comments 2:**  
**Generator Number:**  
**Storage Tanks:**  
**HL References 1:** M.1900, M.1910, M.1920, M.1930, M.1940, M.1950, Intera-1988a  
**HL References 2:**  
**HL References 3:**

NAICS	SIC
332329	303
327215	303
333416	307
333310	307
333413	307
332321	303

**Company Name**

W.J. Campbell and Sons Engineering Works

**Year of Operation**

c. 1878-1901



# Historical Land Use Inventory

## Area #14 Activity Numbers



CITY OF OTTAWA

HLUI ID: \_\_670ILO

AREA (Square Metres): 11953.007

Report: RPTC\_OT\_DEV0122

Run On: 06 Aug 2020 at: 18:17:28

Study Year  
1998

PIN  
041130018

Multi-NAIC  
N

Multiple Activities  
N

Activity ID: 15072 Multiple PINS: N

PIN Certainty: 1 Previous Activity ID(s) : 2345

Related PINS: 041130018

Name: O'Keefe Brewery Co. Ltd.

Address: 427 NEPEAN ST, OTTAWA

Facility Type: Brewers & bottlers

Comments 1:

Comments 2:

Generator Number:

Storage Tanks:

HL References 1: M.1900, M.1910, M.1920, M.1930, M.1940, M.1950

HL References 2:

HL References 3:

NAICS	SIC
0	113

Company Name

O'Keefe Brewery Co. Ltd.

Year of Operation

c. 1900



# Historical Land Use Inventory

## Area #15 Activity Numbers



**CITY OF OTTAWA**  
**HLUI ID: \_\_679GLV**  
**AREA (Square Metres): 5525.711**

Report: RPTC\_OT\_DEV0122  
 Run On: 06 Aug 2020 at: 18:18:19

**Study Year**  
 1998

**PIN**  
 041130077

**Multi-NAIC**  
 Y

**Multiple Activities**  
 N

**Activity ID:** 8816                            **Multiple PINS:** Y  
**PIN Certainty:** 2                              **Previous Activity ID(s) :** 3163  
**Related PINS:** 152890000  
**Name:** MIGHT DIRECTORIES LIMITED  
**Address:** 26 PERCY STREET, OTTAWA  
**Facility Type:** Combined Publishing and Printing Industries  
**Comments 1:**  
**Comments 2:**  
**Generator Number:**  
**Storage Tanks:**  
**HL References 1:** M.1960, M.1970, M.1980  
**HL References 2:**  
**HL References 3:**

<b>NAICS</b>	<b>SIC</b>
512230	284
511130	284
511110	284
511120	284

**Company Name**  
 Might Directories Ltd.

**Year of Operation**  
 c. 1970



# Historical Land Use Inventory

## Area #16 Activity Numbers



**CITY OF OTTAWA**  
**HLUI ID: \_\_679089**  
**AREA (Square Metres): 609.051**

Report: RPTC\_OT\_DEV0122  
 Run On: 06 Aug 2020 at: 18:19:16

**Study Year**  
2005

**PIN**  
041110158

**Multi-NAIC**  
Y

**Multiple Activities**  
N

**Activity ID:** 7034 **Multiple PINS:** N  
**PIN Certainty:** 1 **Previous Activity ID(s) :**  
**Related PINS:** 041110158  
**Name:** IDENTICAM SYSTEMS CANADA  
**Address:** 190 BRONSON AVENUE,  
**Facility Type:** Photographic Equipment and Musical Instruments and Supplies, Wholesale  
**Comments 1:**  
**Comments 2:**  
**Generator Number:**  
**Storage Tanks:**  
**HL References 1:**  
**HL References 2:**  
**HL References 3:** 2005 Select Phone

NAICS	SIC
414130	0
443130	0

Company Name	Year of Operation
IDENTICAM SYSTEMS CANADA	c. 2001
IDENTICAM SYSTEMS CANADA	c. 2005



# Historical Land Use Inventory

## Area #17 Activity Numbers



**CITY OF OTTAWA**  
**HLUI ID: \_\_679080**  
**AREA (Square Metres): 1217.500**

Report: RPTC\_OT\_DEV0122  
 Run On: 06 Aug 2020 at: 18:20:04

**Study Year**  
2005

**PIN**  
041110155

**Multi-NAIC**  
N

**Multiple Activities**  
N

**Activity ID:** 1224 **Multiple PINS:** N

**PIN Certainty:** 1 **Previous Activity ID(s) :**

**Related PINS:** 041110155

**Name:** B L THERMAL INSULATION ONT IN

**Address:** 196 BRONSON AVENUE,

**Facility Type:** Exterior Close In Work

**Comments 1:**

**Comments 2:**

**Generator Number:**

**Storage Tanks:**

**HL References 1:**

**HL References 2:**

**HL References 3:** 2005 Select Phone

<b>NAICS</b>	<b>SIC</b>
238310	0

**Company Name**

B L THERMAL INSULATION ONT IN

**Year of Operation**

c. 2005



# Historical Land Use Inventory

## Area #18 Activity Numbers



**CITY OF OTTAWA**  
**HLUI ID: \_\_679GMI**  
**AREA (Square Metres): 5685.329**

Report: RPTC\_OT\_DEV0122  
 Run On: 06 Aug 2020 at: 18:21:02

**Study Year**  
1998

**PIN**  
041130110

**Multi-NAIC**  
Y

**Multiple Activities**  
Y

**Activity ID:** 3313 **Multiple PINS:** N

**PIN Certainty:** 1 **Previous Activity ID(s) :**

**Related PINS:** 041130110

**Name:** CENTRETOWN LAUNDRY CO-OP

**Address:** 211 BRONSON AVENUE,

**Facility Type:** Laundries and Cleaners

**Comments 1:**

**Comments 2:**

**Generator Number:**

**Storage Tanks:**

**HL References 1:**

**HL References 2:**

**HL References 3:** 2005 Select Phone

**NAICS**      **SIC**  
812310      0

**Company Name**

CENTRETOWN LAUNDRY CO-OP

**Year of Operation**

c. 2005





**CITY OF OTTAWA**  
**HLUI ID: \_\_679GMI**  
**AREA (Square Metres): 5685.329**

Report: RPTC\_OT\_DEV0122  
 Run On: 06 Aug 2020 at: 18:21:02

**Study Year**  
1998

**PIN**  
041130110

**Multi-NAIC**  
Y

**Multiple Activities**  
Y

**Activity ID:** 6139 **Multiple PINS:** N

**PIN Certainty:** 1 **Previous Activity ID(s) :**

**Related PINS:** 041130110

**Name:** GOOD DAY WORKSHOP  
**Address:** 211 BRONSON AVENUE,  
**Facility Type:** Other Machinery, Equipment and Supplies, Wholesale

**Comments 1:**

**Comments 2:**

**Generator Number:**

**Storage Tanks:**

**HL References 1:**

**HL References 2:**

**HL References 3:** 2005 Select Phone

<b>NAICS</b>	<b>SIC</b>
811420	0

<b>Company Name</b>	<b>Year of Operation</b>
GOOD DAY WORKSHOP	c. 2001
GOOD DAY WORKSHOP	c. 2005



CITY OF OTTAWA

HLUI ID: \_\_679GMI

AREA (Square Metres): 5685.329

Report: RPTC\_OT\_DEV0122

Run On: 06 Aug 2020 at: 18:21:02

Study Year  
1998

PIN  
041130110

Multi-NAIC  
Y

Multiple Activities  
Y

Activity ID: 6924 Multiple PINS: N

PIN Certainty: 1 Previous Activity ID(s) : 4686

Related PINS: 041130110

Name: IMMACULATA HIGH SCHOOL

Address: 211 BRONSON AVENUE, OTTAWA

Facility Type: Elementary and Secondary Education

Comments 1: FIP1922 - no tank FIP1948, FIP1956 - tank listed

Comments 2:

Generator Number:

Storage Tanks: 1 UST - rectangular storage tank

HL References 1: M.1920, M.1949, M.1956; FIP1901-50-277,vol2; FIP1912-50-277,vol1; FIP1922-50-277,vol1; FIP1948-120-277; FIP1956-120-3-277

HL References 2:

HL References 3:

NAICS	SIC
611110	851

Company Name

Immaculata High School

Year of Operation

c. 1912-1999



# Historical Land Use Inventory

## Area #19 Activity Numbers



CITY OF OTTAWA

HLUI ID: \_\_679AFN

AREA (Square Metres): 22329.515

Report: RPTC\_OT\_DEV0122

Run On: 06 Aug 2020 at: 18:21:52

Study Year	PIN	Multi-NAIC	Multiple Activities
1998	041110056	Y	Y
2005	041110263	Y	N

**Activity ID:** 12187      **Multiple PINS:** N  
**PIN Certainty:** 1      **Previous Activity ID(s) :** 2309

**Related PINS:** 041110263

**Name:** SAINT-VINCENT HOSPITAL  
**Address:** 60 CAMBRIDGE STREET NORTH, OTTAWA  
**Facility Type:** Hospitals

**Comments 1:**  
**Comments 2:**

**Generator Number:** ON0386700

**Storage Tanks:**

**HL References 1:** M.1889- M.1980; SC98; FIP1901-49-317, Vol2; FIP1912-49-317, Vol1; FIP1922-49-317, Vol1; FIP1948-120-317; FIP1956-120-2-317, Vol1,

**HL References 2:** 1922-DMD-TM-Ottawa Sheet #14, 1948-DND-ASE-NTS-31G/5, 1967-EMR-SMB-NTS-31/5-7th ed., 1985-EMR-SMB-NTS-31/5-11th ed.

**HL References 3:** 2003 PID

NAICS	SIC
622210	861
622310	861
622210	0
622112	861
622112	0
622111	0
622111	861
622310	0

Company Name	Year of Operation
Misericordia Maternity Hospital	c. 1910-1930
SAINT-VINCENT HOSPITAL	c. 2003
SCO HEALTH SERVICE	c. 2001
SCO HEALTH SERVICE	c. 2005
House of Mercy Maternity Hospital	c. 1901-1922
St. Vincent Hospital for Incurables	c. 1940-1999
SAINT-VINCENT HOSPITAL	c. 2005





CITY OF OTTAWA

HLUI ID: \_\_679AFN

AREA (Square Metres): 22329.515

Report: RPTC\_OT\_DEV0122

Run On: 06 Aug 2020 at: 18:21:52

Study Year	PIN	Multi-NAIC	Multiple Activities
1998	041110056	Y	Y
2005	041110263	Y	N

Activity ID: 8707 Multiple PINS: N

PIN Certainty: 1 Previous Activity ID(s) : 2279

Related PINS: 041110056

Name: MARSHALL BROOKS

Address: 37 CAMBRIDGE STREET, OTTAWA

Facility Type: Railway Transport and Related Service Industries

Comments 1: 1900 - also residence

Comments 2:

Generator Number:

Storage Tanks:

HL References 1: M.1900, M. 1910, M.1920, M.1930, M.1940, M.1950

HL References 2:

HL References 3:

NAICS	SIC
488210	453
419120	511
454310	511
483116	453
412110	511
482112	453
482113	453
482114	453

Company Name

Marshall Brooks

Year of Operation

c. 1900

# Historical Land Use Inventory

## Area #20 Activity Numbers





**CITY OF OTTAWA**  
**HLUI ID: \_\_670IPW**  
**AREA (Square Metres): 3350.114**

Report: RPTC\_OT\_DEV0122  
 Run On: 06 Aug 2020 at: 18:23:14

**Study Year**  
1998

**PIN**  
041110056

**Multi-NAIC**  
Y

**Multiple Activities**  
Y

**Activity ID:** 12187      **Multiple PINS:** N  
**PIN Certainty:** 1      **Previous Activity ID(s) :** 2309  
**Related PINS:** 041110263

**Name:** SAINT-VINCENT HOSPITAL  
**Address:** 60 CAMBRIDGE STREET NORTH, OTTAWA  
**Facility Type:** Hospitals  
**Comments 1:**  
**Comments 2:**

**Generator Number:** ON0386700  
**Storage Tanks:**

**HL References 1:** M.1889- M.1980; SC98; FIP1901-49-317, Vol2; FIP1912-49-317, Vol1; FIP1922-49-317, Vol1; FIP1948-120-317; FIP1956-120-2-317, Vol1,

**HL References 2:** 1922-DMD-TM-Ottawa Sheet #14, 1948-DND-ASE-NTS-31G/5, 1967-EMR-SMB-NTS-31/5-7th ed., 1985-EMR-SMB-NTS-31/5-11th ed.

**HL References 3:** 2003 PID

NAICS	SIC
622210	861
622310	861
622210	0
622112	861
622112	0
622111	0
622111	861
622310	0

**Company Name**

**Year of Operation**

Misericordia Maternity Hospital	c. 1910-1930
SAINT-VINCENT HOSPITAL	c. 2003
SCO HEALTH SERVICE	c. 2001
SCO HEALTH SERVICE	c. 2005
House of Mercy Maternity Hospital	c. 1901-1922
St. Vincent Hospital for Incurables	c. 1940-1999
SAINT-VINCENT HOSPITAL	c. 2005



CITY OF OTTAWA

HLUI ID: \_\_670IPW

AREA (Square Metres): 3350.114

Report: RPTC\_OT\_DEV0122

Run On: 06 Aug 2020 at: 18:23:14

Study Year  
1998

PIN  
041110056

Multi-NAIC  
Y

Multiple Activities  
Y

Activity ID: 8707 Multiple PINS: N

PIN Certainty: 1 Previous Activity ID(s) : 2279

Related PINS: 041110056

Name: MARSHALL BROOKS  
Address: 37 CAMBRIDGE STREET, OTTAWA  
Facility Type: Railway Transport and Related Service Industries  
Comments 1: 1900 - also residence  
Comments 2:  
Generator Number:

Storage Tanks:

HL References 1: M.1900, M. 1910, M.1920, M.1930, M.1940, M.1950

HL References 2:

HL References 3:

NAICS	SIC
488210	453
419120	511
454310	511
483116	453
412110	511
482112	453
482113	453
482114	453

Company Name

Year of Operation

Marshall Brooks

c. 1900



# Historical Land Use Inventory

## Area #21 Activity Numbers



**CITY OF OTTAWA**

**HLUI ID: \_\_679CYD**

**AREA (Square Metres): 220.592**

Report: RPTC\_OT\_DEV0122

Run On: 06 Aug 2020 at: 18:24:07

**Study Year**  
1998

**PIN**  
041110047

**Multi-NAIC**  
Y

**Multiple Activities**  
N

**Activity ID:** 5877

**Multiple PINS:** Y

**PIN Certainty:** 2

**Previous Activity ID(s) :** 573

**Related PINS:** 041110046

**Name:** GENERAL STEEL WARES LIMITED

**Address:** 692 WELLINGTON STREET, OTTAWA

**Facility Type:** Heating Equipment Industry

**Comments 1:** The Canadian Feather and Mattress is listed at this address from M.1940-1950.

**Comments 2:**

**Generator Number:**

**Storage Tanks:**

**HL References 1:** M.1900, M.1910, M.1920, M.1930, M.1940, M.1950

**HL References 2:**

**HL References 3:**

NAICS	SIC
335223	332
333416	307
333413	307
333310	307

**Company Name**

General Steel Wares Ltd.

**Year of Operation**

c. 1930



# Historical Land Use Inventory

## Area #22 Activity Numbers



CITY OF OTTAWA

HLUI ID: \_\_679G7J

AREA (Square Metres): 14543.265

Report: RPTC\_OT\_DEV0122

Run On: 06 Aug 2020 at: 18:25:33

Study Year  
1998

PIN  
041120023

Multi-NAIC  
Y

Multiple Activities  
Y

Activity ID: 10928                      Multiple PINS: Y  
PIN Certainty: 1                      Previous Activity ID(s) : 1422

Related PINS: 040970082

Name: PARKER BROOM COMPANY

Address: WELLINGTON STREET, OTTAWA

Facility Type: Other Manufactured Products Industries

Comments 1: FIP1901 - residence M. 1920 - lists Parker Broom Co. M. 1948, FIP1948 - lists @ 690 - 692, The Canadian Feathers & Mattress Co. of Ottawa Ltd. M. 1956, FIP1956 - list Howard's Bedding Ltd.

Comments 2: 690-692

Generator Number:

Storage Tanks:

HL References 1: M.1900, M.1910, M.1920, M.1930, M.1940, M.1948, M.1950, M.1956; FIP1901-49-320B,vol2; FIP1912-49-320B,vol1; FIP1922-49-320B,vol1; FIP1948-104-320B; FIP1956-104-320B

HL References 2:

HL References 3:

NAICS                      SIC  
334610                      399

**Company Name**

Parker Broom Company

**Year of Operation**

c. 1920-1922





CITY OF OTTAWA

HLUI ID: \_\_679G7J

AREA (Square Metres): 14543.265

Report: RPTC\_OT\_DEV0122

Run On: 06 Aug 2020 at: 18:25:33

Study Year  
1998

PIN  
041120023

Multi-NAIC  
Y

Multiple Activities  
Y

Activity ID: 13762 Multiple PINS: Y  
PIN Certainty: 2 Previous Activity ID(s) : 6820

Related PINS: 041110001

Name: UNNAMED GASOLINE SERVICE STATION

Address: , OTTAWA

Facility Type: Gasoline Service Stations

Comments 1:

Comments 2:

Generator Number:

Storage Tanks:

HL References 1: M.1955; FIP1901-49-323,vol2; FIP1912-49-323,vol1; FIP1922-49-323,vol1; FIP1948-120-323;  
FIP1956-120-1-323,vol1

HL References 2:

HL References 3:

NAICS	SIC
811199	633
447190	633
447110	633

Company Name

Unnamed Gasoline Service Station

Year of Operation

c. 1956



CITY OF OTTAWA

HLUI ID: \_\_679G7J

AREA (Square Metres): 14543.265

Report: RPTC\_OT\_DEV0122

Run On: 06 Aug 2020 at: 18:25:33

Study Year  
1998

PIN  
041120023

Multi-NAIC  
Y

Multiple Activities  
Y

Activity ID: 2961 Multiple PINS: N  
PIN Certainty: 1 Previous Activity ID(s) : 5457

Related PINS: 041120023

Name: CAPITAL COACH LINES  
Address: 610 WELLINGTON STREET, OTTAWA  
Facility Type: Public Passenger Transit Systems Industries  
Comments 1: FIP1901, FIP1912, FIP1922 - no listing  
Comments 2:

Generator Number:

Storage Tanks: 3 UST - located NE portion of property, adjacent to office (FIP1948, lists only 2 UST)

HL References 1: M.1948, M.1955; FIP1901-46-320,vol2; FIP1912-46-320A,vol1; FIP1922-46-320A,vol1; FIP1948-105-320; FIP1956-105-320,vol1.

HL References 2:

HL References 3:

NAICS	SIC
811112	635
485510	457
811121	635
485110	457
811111	551
811310	551
415110	551
415190	551
415120	551
485210	457
485990	457
488990	457
485410	457
487110	457
811119	635

Company Name

Year of Operation

Capital Coach Lines

c. 1956

Tapp's Garage

c. 1948





CITY OF OTTAWA

HLUI ID: \_\_679G7J

AREA (Square Metres): 14543.265

Report: RPTC\_OT\_DEV0122

Run On: 06 Aug 2020 at: 18:25:33

Study Year  
1998

PIN  
041120023

Multi-NAIC  
Y

Multiple Activities  
Y

Activity ID: 6479 Multiple PINS: N  
 PIN Certainty: 1 Previous Activity ID(s) : 686, 2116  
 Related PINS: 041120023  
 Name: ROOFERS  
 Address: 613 ALBERT STREET, OTTAWA  
 Facility Type: Exterior Close In Work  
 Comments 1:  
 Comments 2:  
 Generator Number:  
 Storage Tanks:  
 HL References 1: M.1900, M.1910, M.1920, M.1930, M.1940, M.1950  
 HL References 2:  
 HL References 3:

NAICS	SIC
238160	423
238140	423
238310	423
238150	423

Company Name	Year of Operation
Herbert and Son	c. 1920-1930
J. Herbert and Son	c. 1910



CITY OF OTTAWA

HLUI ID: \_\_679G7J

AREA (Square Metres): 14543.265

Report: RPTC\_OT\_DEV0122

Run On: 06 Aug 2020 at: 18:25:33

Study Year  
1998

PIN  
041120023

Multi-NAIC  
Y

Multiple Activities  
Y

Activity ID: 8658 Multiple PINS: N  
PIN Certainty: 1 Previous Activity ID(s) : 5455

Related PINS: 041120023

Name: NATIONAL BRAKE & CLUTCH SERVICE

Address: 584 WELLINGTON STREET, OTTAWA

Facility Type: Motor Vehicle Repair Shops

Comments 1:

Comments 2:

Generator Number:

Storage Tanks:

HL References 1: M.1948, M.1955, M.1960, M.1970, M.1980; FIP1901-46-313,vol2; FIP1912-46-313,vol1; FIP1922-46-313,vol1; FIP1948-105-313,vol1; FIP1956-105-313,vol1.

HL References 2:

HL References 3:

NAICS	SIC
811119	635
811121	635
811112	635

Company Name

National Brake & Clutch Service

Year of Operation

c. 1956-1960





CITY OF OTTAWA

HLUI ID: \_\_679G7J

AREA (Square Metres): 14543.265

Report: RPTC\_OT\_DEV0122

Run On: 06 Aug 2020 at: 18:25:33

Study Year  
1998

PIN  
041120023

Multi-NAIC  
Y

Multiple Activities  
Y

Activity ID: 968 Multiple PINS: N

PIN Certainty: 1 Previous Activity ID(s) : 2954

Related PINS: 041120023

Name: ABBOT-GRANT & COMPANY LIMITED

Address: WELLINGTON STREET, OTTAWA

Facility Type: Bakery Products Industries

Comments 1: 682-686

Comments 2:

Generator Number:

Storage Tanks:

HL References 1: M.1900, M.1910, M.1920, M.1930, M.1940, M.1950

HL References 2:

HL References 3:

NAICS	SIC
311830	107
311821	107
311814	107

Company Name

Abbot-Grant & Company Ltd.

Year of Operation

c. 1920

# Historical Land Use Inventory

## Area #23 Activity Numbers





**CITY OF OTTAWA**

**HLUI ID: \_\_679GN7**

**AREA (Square Metres): 6271.776**

Report: RPTC\_OT\_DEV0122

Run On: 06 Aug 2020 at: 18:26:31

**Study Year**  
1998

**PIN**  
041120031

**Multi-NAIC**  
Y

**Multiple Activities**  
Y

**Activity ID:** 7230                      **Multiple PINS:** N  
**PIN Certainty:** 1                      **Previous Activity ID(s) :** 390  
**Related PINS:** 041120031  
**Name:** J. G. HOWE & SON PAINTERS  
**Address:** 548 ALBERT STREET, OTTAWA  
**Facility Type:** Interior and Finishing Work  
**Comments 1:**  
**Comments 2:**  
**Generator Number:**  
**Storage Tanks:**  
**HL References 1:** FIP1901-46-314,vol2. FIP1912-46-314,vol1. FIP1922-46-314,vol1. M.1921.  
**HL References 2:**  
**HL References 3:**

<b>NAICS</b>	<b>SIC</b>
238350	427
238320	427
238340	427

<b>Company Name</b>	<b>Year of Operation</b>
J. G. Howe & Son Painters	c. 1912-1922



CITY OF OTTAWA

HLUI ID: \_\_679GN7

AREA (Square Metres): 6271.776

Report: RPTC\_OT\_DEV0122

Run On: 06 Aug 2020 at: 18:26:31

Study Year  
1998

PIN  
041120031

Multi-NAIC  
Y

Multiple Activities  
Y

Activity ID: 9835 Multiple PINS: Y

PIN Certainty: 2 Previous Activity ID(s) : 988

Related PINS: 041120027

Name: NONE GIVEN

Address: 6 COMMISSIONER STREET, OTTAWA

Facility Type: Waste Materials, Wholesale

Comments 1:

Comments 2:

Generator Number:

Storage Tanks:

HL References 1: FIP1912-46-313,vol1; FIP1922-46-313,vol1; M.1921.

HL References 2:

HL References 3:

NAICS	SIC
415310	591
418110	591
418190	591

Company Name

Unnammed Scap Yard

Year of Operation

c. 1922



# Historical Land Use Inventory

## Area #24 Activity Numbers



**CITY OF OTTAWA**

**HLUI ID: \_\_679G2Z**

**AREA (Square Metres): 10423.555**

Report: RPTC\_OT\_DEV0122

Run On: 06 Aug 2020 at: 18:27:31

**Study Year**  
1998

**PIN**  
041120027

**Multi-NAIC**  
Y

**Multiple Activities**  
Y

**Activity ID:** 10054                                    **Multiple PINS:** N

**PIN Certainty:** 1                                   **Previous Activity ID(s) :** 838

**Related PINS:** 041120027

**Name:** OTTAWA FEATHER AND MATTRESS CO.

**Address:** 548 WELLINGTON STREET, OTTAWA

**Facility Type:** Other Furniture and Fixture Industries

**Comments 1:**

**Comments 2:**

**Generator Number:**

**Storage Tanks:**

**HL References 1:** S.1958, S.1961,S.1964-65, M.1958, M.1961, M.1964

**HL References 2:**

**HL References 3:**

NAICS	SIC
339940	269
337910	269
336360	269

**Company Name**

Ottawa Feather and Mattress Co.

**Year of Operation**

c. 1958-1961





CITY OF OTTAWA

HLUI ID: \_\_679G2Z

AREA (Square Metres): 10423.555

Report: RPTC\_OT\_DEV0122

Run On: 06 Aug 2020 at: 18:27:31

**Study Year**  
1998

**PIN**  
041120027

**Multi-NAIC**  
Y

**Multiple Activities**  
Y

**Activity ID:** 13382                      **Multiple PINS:** N  
**PIN Certainty:** 1                      **Previous Activity ID(s) :** 2112

**Related PINS:** 041120027

**Name:** THE DOMINION MICA COMPANY LIMITED  
**Address:** 534 WELLINGTON STREET, OTTAWA  
**Facility Type:** Other Non Metallic Mineral Products Industries

**Comments 1:**  
**Comments 2:**

**Generator Number:**

**Storage Tanks:**

**HL References 1:** M.1900, M.1910, M.1920, M.1930, M.1940, M.1950

**HL References 2:**

**HL References 3:**

**NAICS**                      **SIC**  
327420                      359

**Company Name**

The Dominion Mica Company Ltd.

**Year of Operation**

c. 1910



CITY OF OTTAWA

HLUI ID: \_\_679G2Z

AREA (Square Metres): 10423.555

Report: RPTC\_OT\_DEV0122

Run On: 06 Aug 2020 at: 18:27:31

Study Year  
1998

PIN  
041120027

Multi-NAIC  
Y

Multiple Activities  
Y

Activity ID: 14715 Multiple PINS: N

PIN Certainty: 1 Previous Activity ID(s) : 2951

Related PINS: 041120027

Name: WILLIAM FREEDEMAN  
Address: WELLINGTON STREET, OTTAWA

Facility Type: Paper Box and Bag Industries

Comments 1: 534-538

Comments 2:

Generator Number:

Storage Tanks:

HL References 1: M.1900, M.1910, M.1920, M.1930, M.1940, M.1950

HL References 2:

HL References 3:

NAICS	SIC
322219	273
322212	273
322211	273
322299	273

Company Name

William Freedman

Year of Operation

c. 1920





CITY OF OTTAWA

HLUI ID: \_\_679G2Z

AREA (Square Metres): 10423.555

Report: RPTC\_OT\_DEV0122

Run On: 06 Aug 2020 at: 18:27:31

Study Year  
1998

PIN  
041120027

Multi-NAIC  
Y

Multiple Activities  
Y

Activity ID: 3084

Multiple PINS: N

PIN Certainty: 1

Previous Activity ID(s) : 388

Related PINS: 041120027

Name: CAPITAL WELDING CO.

Address: WELLINGTON STREET, OTTAWA

Facility Type: Machine Shop Industry

Comments 1: 524-526

Comments 2:

Generator Number:

Storage Tanks:

HL References 1: M.1900, M.1910, M.1920, M. 1921,M.1930, M.1940, M.1950; FIP1901-46-313,vol2. FIP1912-46-313,vol1. FIP1922-46-313,vol1

HL References 2:

HL References 3:

NAICS	SIC
336310	308
332710	308
333619	308
811411	994
336350	308

Company Name

Capital Welding Co.

Year of Operation

c. 1920-1922



CITY OF OTTAWA

HLUI ID: \_\_679G2Z

AREA (Square Metres): 10423.555

Report: RPTC\_OT\_DEV0122

Run On: 06 Aug 2020 at: 18:27:31

Study Year  
1998

PIN  
041120027

Multi-NAIC  
Y

Multiple Activities  
Y

Activity ID: 8909 Multiple PINS: N

PIN Certainty: 1 Previous Activity ID(s) : 2937

Related PINS: 041120027

Name: MC CORMICK'S LIMITED

Address: WELLINGTON STREET, OTTAWA

Facility Type: Bakery Products Industries

Comments 1: 524-526

Comments 2:

Generator Number:

Storage Tanks:

HL References 1: M.1900, M.1910, M.1920, M.1930, M.1940, M.1950

HL References 2:

HL References 3:

NAICS	SIC
311814	107
311821	107
311830	107

Company Name

Mc Cormick's Ltd.

Year of Operation

c. 1950



CITY OF OTTAWA

HLUI ID: \_\_679G2Z

AREA (Square Metres): 10423.555

Report: RPTC\_OT\_DEV0122

Run On: 06 Aug 2020 at: 18:27:31

Study Year  
1998

PIN  
041120027

Multi-NAIC  
Y

Multiple Activities  
Y

Activity ID: 9835 Multiple PINS: Y

PIN Certainty: 2 Previous Activity ID(s) : 988

Related PINS: 041120027

Name: NONE GIVEN

Address: 6 COMMISSIONER STREET, OTTAWA

Facility Type: Waste Materials, Wholesale

Comments 1:

Comments 2:

Generator Number:

Storage Tanks:

HL References 1: FIP1912-46-313,vol1; FIP1922-46-313,vol1; M.1921.

HL References 2:

HL References 3:

NAICS	SIC
415310	591
418110	591
418190	591

Company Name

Unnammed Scap Yard

Year of Operation

c. 1922





CITY OF OTTAWA

HLUI ID: \_\_679G2Z

AREA (Square Metres): 10423.555

Report: RPTC\_OT\_DEV0122

Run On: 06 Aug 2020 at: 18:27:31

Study Year  
1998

PIN  
041120027

Multi-NAIC  
Y

Multiple Activities  
Y

Activity ID: 9871 Multiple PINS: N

PIN Certainty: 1 Previous Activity ID(s) : 394

Related PINS: 041120027

Name: OTTAWA BRASS MANUFACTURING CO.

Address: 542 WELLINGTON STREET, OTTAWA

Facility Type: Copper and Copper Alloy Rolling, Casting and Extruding Industry

Comments 1:

Comments 2:

Generator Number:

Storage Tanks:

HL References 1: M.1900-M.1980; S.1958, S.1961, S.1964-65. S.1970/71; FIP1901-46-313,vol2; FIP1912-46-313,vol1; FIP1922-46-313,vol1; FIP1948-105-313; FIP1956-105-313,vol1.

HL References 2:

HL References 3:

NAICS	SIC
331313	295
331410	295
331420	297

Company Name

Ottawa Brass Manufacturing Co.

Year of Operation

c. 1920-1970

# Historical Land Use Inventory

## Area #25 Activity Numbers



CITY OF OTTAWA

HLUI ID: \_\_670HBB

AREA (Square Metres): 3888.858

Report: RPTC\_OT\_DEV0122

Run On: 06 Aug 2020 at: 18:33:09

Study Year  
1998

PIN  
041120011

Multi-NAIC  
Y

Multiple Activities  
N

Activity ID: 13763 Multiple PINS: N

PIN Certainty: 1 Previous Activity ID(s) : 7086

Related PINS: 041120011

Name: UNNAMED GASOLINE SERVICE STATION

Address: WELLINGTON STREET, OTTAWA

Facility Type: Gasoline Service Stations

Comments 1: 603-607

Comments 2:

Generator Number:

Storage Tanks:

HL References 1: RBE-1991

HL References 2:

HL References 3:

NAICS	SIC
811199	633
447110	633
447190	633

Company Name

Unnamed Gasoline Service Station

Year of Operation

c. 1957-1965



# Historical Land Use Inventory

## Area #26 Activity Numbers



**CITY OF OTTAWA**  
**HLUI ID: \_\_670IYQ**  
**AREA (Square Metres): 2955.100**

Report: RPTC\_OT\_DEV0122  
 Run On: 06 Aug 2020 at: 18:33:28

**Study Year**  
1998

**PIN**  
041120012

**Multi-NAIC**  
Y

**Multiple Activities**  
N

**Activity ID:** 2709                      **Multiple PINS:** Y  
**PIN Certainty:** 2                      **Previous Activity ID(s) :** 4923  
**Related PINS:** 041120007  
**Name:** CITY OF OTTAWA  
**Address:** FLEET STREET, OTTAWA  
**Facility Type:** Other Utility Industries n.e.c.  
**Comments 1:** - no listing of CPR/CAR crossing before Lett St. in 1930 - listed as Queen St. in M. 1900, renamed Fleet St. after 1900  
**Comments 2:**  
**Generator Number:**  
**Storage Tanks:**  
**HL References 1:** M.1900, M.1910, M.1920, M.1930, M.1940, M.1950  
**HL References 2:**  
**HL References 3:**

NAICS	SIC
221320	499
221330	499
562210	499
562990	499
913910	835
562920	499

Company Name	Year of Operation
City of Ottawa	c. 1900

# Historical Land Use Inventory

## Area #27 Activity Numbers





**CITY OF OTTAWA**  
**HLUI ID: \_\_679GHF**  
**AREA (Square Metres): 4702.242**

Report: RPTC\_OT\_DEV0122  
 Run On: 06 Aug 2020 at: 18:34:02

**Study Year**  
1998

**PIN**  
041120007

**Multi-NAIC**  
Y

**Multiple Activities**  
Y

**Activity ID:** 12042                      **Multiple PINS:** N  
**PIN Certainty:** 2                      **Previous Activity ID(s) :** 2914  
**Related PINS:** 041120007  
**Name:** RCMP GARAGE  
**Address:** FLEET STREET, OTTAWA  
**Facility Type:** Motor Vehicle Repair Shops  
**Comments 1:**  
**Comments 2:** 42-44  
**Generator Number:**  
**Storage Tanks:**  
**HL References 1:** M.1900, M.1910, M.1920, M.1930, M.1940, M.1950  
**HL References 2:**  
**HL References 3:**

NAICS	SIC
911220	812
911230	812
811121	635
811119	635
811112	635
911290	812

Company Name	Year of Operation
RCMP Garage	c. 1940-1950



**CITY OF OTTAWA**  
**HLUI ID: \_\_679GHF**  
**AREA (Square Metres): 4702.242**

Report: RPTC\_OT\_DEV0122

Run On: 06 Aug 2020 at: 18:34:02

**Study Year**  
1998

**PIN**  
041120007

**Multi-NAIC**  
Y

**Multiple Activities**  
Y

**Activity ID:** 15150                      **Multiple PINS:** N  
**PIN Certainty:** 2                      **Previous Activity ID(s) :** 1600

**Related PINS:** 041120007

**Name:** Frederick A. White  
**Address:** 5 FLEET STREET, OTTAWA

**Facility Type:** Laboratory

**Comments 1:** A was at this location in 1940.

**Comments 2:**

**Generator Number:**

**Storage Tanks:**

**HL References 1:** M.1900, M.1910, M.1920, M.1930, M.1940, M.1950

**HL References 2:**

**HL References 3:**

<b>NAICS</b>	<b>SIC</b>
0	775

**Company Name**

Frederick A. White

**Year of Operation**

c. 1950



**CITY OF OTTAWA**  
**HLUI ID: \_\_679GHF**  
**AREA (Square Metres): 4702.242**

Report: RPTC\_OT\_DEV0122

Run On: 06 Aug 2020 at: 18:34:02

**Study Year**  
1998

**PIN**  
041120007

**Multi-NAIC**  
Y

**Multiple Activities**  
Y

**Activity ID:** 1689 **Multiple PINS:** N

**PIN Certainty:** 2 **Previous Activity ID(s) :** 5456

**Related PINS:** 041120007

**Name:** BLAIR EQUIPMENT LIMITED

**Address:** FLEET STREET, OTTAWA

**Facility Type:** Motor Vehicle Repair Shops

**Comments 1:** - garage located in eastern portion of building

**Comments 2:**

**Generator Number:**

**Storage Tanks:** 1 UST - located between # 44 & 46

**HL References 1:** M.1948, M.1956; FIP1901-46-333,vol2; FIP1912-46-333,vol1; FIP1922-46-333,vol1; FIP1956-105-333,vol1.

**HL References 2:**

**HL References 3:**

NAICS	SIC
811112	635
811121	635
811119	635

**Company Name**

Blair Equipment Ltd.  
Standard Brands Ltd.

**Year of Operation**

c. 1956  
c. 1948





CITY OF OTTAWA

HLUI ID: \_\_679GHF

AREA (Square Metres): 4702.242

Report: RPTC\_OT\_DEV0122

Run On: 06 Aug 2020 at: 18:34:02

Study Year  
1998

PIN  
041120007

Multi-NAIC  
Y

Multiple Activities  
Y

**Activity ID:** 2709 **Multiple PINS:** Y

**PIN Certainty:** 2 **Previous Activity ID(s) :** 4923

**Related PINS:** 041120007

**Name:** CITY OF OTTAWA

**Address:** FLEET STREET, OTTAWA

**Facility Type:** Other Utility Industries n.e.c.

**Comments 1:** - no listing of CPR/CAR crossing before Lett St. in 1930 - listed as Queen St. in M. 1900, renamed Fleet St. after 1900

**Comments 2:**

**Generator Number:**

**Storage Tanks:**

**HL References 1:** M.1900, M.1910, M.1920, M.1930, M.1940, M.1950

**HL References 2:**

**HL References 3:**

NAICS	SIC
221320	499
221330	499
562210	499
562990	499
913910	835
562920	499

Company Name	Year of Operation
City of Ottawa	c. 1900



**CITY OF OTTAWA**  
**HLUI ID: \_\_679GHF**  
**AREA (Square Metres): 4702.242**

Report: RPTC\_OT\_DEV0122  
 Run On: 06 Aug 2020 at: 18:34:02

**Study Year**  
1998

**PIN**  
041120007

**Multi-NAIC**  
Y

**Multiple Activities**  
Y

**Activity ID:** 4066                      **Multiple PINS:** N  
**PIN Certainty:** 2                      **Previous Activity ID(s) :** 990

**Related PINS:** 041120007

**Name:** CUZNER HARDWARE CO. LIMITED  
**Address:** 58 FLEET STREET, OTTAWA  
**Facility Type:** Lumber and Building Materials, Wholesale  
**Comments 1:** Name taken from M.1921.  
**Comments 2:**

**Generator Number:**

**Storage Tanks:**

**HL References 1:** FIP1901-46-333,vol2; FIP1912-46-333,vol1; FIP1922-46-333,vol1; M.1921.

**HL References 2:**

**HL References 3:**

NAICS	SIC
444110	563
493130	479
416340	563
416320	563
444190	563
493190	479
444120	563
416310	563
493120	479

**Company Name**

Cuzner Hardware Co. Ltd.

**Year of Operation**

c. 1922



CITY OF OTTAWA  
HLUI ID: \_\_679GHF  
AREA (Square Metres): 4702.242

Report: RPTC\_OT\_DEV0122  
Run On: 06 Aug 2020 at: 18:34:02

Study Year  
1998

PIN  
041120007

Multi-NAIC  
Y

Multiple Activities  
Y

Activity ID: 5859 Multiple PINS: Y  
 PIN Certainty: 1 Previous Activity ID(s) : 1745  
 Related PINS: 041120007  
 Name: GENERAL BEARING SERVICE LIMITED  
 Address: 70 FLEET STREET, OTTAWA  
 Facility Type: Other Machinery and Equipment Industries  
 Comments 1:  
 Comments 2:  
 Generator Number:  
 Storage Tanks:  
 HL References 1: M.1958, M.1960, M.1961, M.1964, M.1970, M.1980, S.1958, S.1961, S.1964, S.1965  
 HL References 2:  
 HL References 3:

NAICS	SIC
333210	319
333910	319
333120	319
336211	319
333291	319
335990	319
333110	319
333130	319
333611	319
336120	319
336510	319
332991	319
333220	319
333299	319

**Company Name**

General Bearing Service Ltd.

**Year of Operation**

c. 1960-1965





CITY OF OTTAWA

HLUI ID: \_\_679GHF

AREA (Square Metres): 4702.242

Report: RPTC\_OT\_DEV0122

Run On: 06 Aug 2020 at: 18:34:02

Study Year  
1998

PIN  
041120007

Multi-NAIC  
Y

Multiple Activities  
Y

Activity ID: 9754

Multiple PINS: N

PIN Certainty: 2

Previous Activity ID(s) : 1131

Related PINS: 041120007

Name: NESBITT'S ORANGE OF CANADA LIMITED

Address: 52 FLEET STREET, OTTAWA

Facility Type: Soft Drink Industry

Comments 1: Continental Beverages Ltd. Also at this site. Called Nesbitt Fruit Products Canada Ltd. In 1961. Vacant in 1964

Comments 2:

Generator Number:

Storage Tanks:

HL References 1: M.1900, M.1910, M.1920, M.1930, M.1940, M.1950, M.1958, M.1961, M.1964, S.1958, S.1961, S.1964, S.1965

HL References 2:

HL References 3:

NAICS	SIC
312120	111

Company Name

Year of Operation

Nesbitt's Orange of Canada Ltd./Continental Beverages Ltd.

c. 1950-1961

# Historical Land Use Inventory

## Area #28 Activity Numbers



CITY OF OTTAWA

HLUI ID: \_\_679BI0

AREA (Square Metres): 11088.744

Report: RPTC\_OT\_DEV0122

Run On: 06 Aug 2020 at: 18:34:50

Study Year	PIN	Multi-NAIC	Multiple Activities
1998	041120012	Y	N
2005	041120027	N	N

Activity ID: 10054 Multiple PINS: N

PIN Certainty: 1 Previous Activity ID(s) : 838

Related PINS: 041120027

Name: OTTAWA FEATHER AND MATTRESS CO.

Address: 548 WELLINGTON STREET, OTTAWA

Facility Type: Other Furniture and Fixture Industries

Comments 1:

Comments 2:

Generator Number:

Storage Tanks:

HL References 1: S.1958, S.1961,S.1964-65, M.1958, M.1961, M.1964

HL References 2:

HL References 3:

NAICS	SIC
339940	269
337910	269
336360	269

Company Name

Ottawa Feather and Mattress Co.

Year of Operation

c. 1958-1961





CITY OF OTTAWA

HLUI ID: \_\_679BI0

AREA (Square Metres): 11088.744

Report: RPTC\_OT\_DEV0122

Run On: 06 Aug 2020 at: 18:34:50

Study Year	PIN	Multi-NAIC	Multiple Activities
1998	041120012	Y	N
2005	041120027	N	N

Activity ID: 13382 Multiple PINS: N

PIN Certainty: 1 Previous Activity ID(s) : 2112

Related PINS: 041120027

Name: THE DOMINION MICA COMPANY LIMITED

Address: 534 WELLINGTON STREET, OTTAWA

Facility Type: Other Non Metallic Mineral Products Industries

Comments 1:

Comments 2:

Generator Number:

Storage Tanks:

HL References 1: M.1900, M.1910, M.1920, M.1930, M.1940, M.1950

HL References 2:

HL References 3:

NAICS	SIC
327420	359

Company Name

The Dominion Mica Company Ltd.

Year of Operation

c. 1910



CITY OF OTTAWA

HLUI ID: \_\_679B10

AREA (Square Metres): 11088.744

Report: RPTC\_OT\_DEV0122

Run On: 06 Aug 2020 at: 18:34:50

Study Year	PIN	Multi-NAIC	Multiple Activities
1998	041120012	Y	N
2005	041120027	N	N

Activity ID: 14715 Multiple PINS: N

PIN Certainty: 1 Previous Activity ID(s) : 2951

Related PINS: 041120027

Name: WILLIAM FREEDEMAN  
Address: WELLINGTON STREET, OTTAWA  
Facility Type: Paper Box and Bag Industries  
Comments 1: 534-538  
Comments 2:

Generator Number:

Storage Tanks:

HL References 1: M.1900, M.1910, M.1920, M.1930, M.1940, M.1950

HL References 2:

HL References 3:

NAICS	SIC
322219	273
322212	273
322211	273
322299	273

Company Name

William Freedman

Year of Operation

c. 1920







CITY OF OTTAWA

HLUI ID: \_\_679BI0

AREA (Square Metres): 11088.744

Report: RPTC\_OT\_DEV0122

Run On: 06 Aug 2020 at: 18:34:50

Study Year	PIN	Multi-NAIC	Multiple Activities
1998	041120012	Y	N
2005	041120027	N	N

Activity ID: 3084 Multiple PINS: N

PIN Certainty: 1 Previous Activity ID(s) : 388

Related PINS: 041120027

Name: CAPITAL WELDING CO.  
 Address: WELLINGTON STREET, OTTAWA  
 Facility Type: Machine Shop Industry  
 Comments 1: 524-526  
 Comments 2:

Generator Number:

Storage Tanks:

HL References 1: M.1900, M.1910, M.1920, M. 1921,M.1930, M.1940, M.1950; FIP1901-46-313,vol2. FIP1912-46-313,vol1. FIP1922-46-313,vol1

HL References 2:

HL References 3:

NAICS	SIC
336310	308
332710	308
333619	308
811411	994
336350	308

Company Name	Year of Operation
Capital Welding Co.	c. 1920-1922



CITY OF OTTAWA

HLUI ID: \_\_679B10

AREA (Square Metres): 11088.744

Report: RPTC\_OT\_DEV0122

Run On: 06 Aug 2020 at: 18:34:50

Study Year	PIN	Multi-NAIC	Multiple Activities
1998	041120012	Y	N
2005	041120027	N	N

Activity ID: 8909 Multiple PINS: N

PIN Certainty: 1 Previous Activity ID(s) : 2937

Related PINS: 041120027

Name: MC CORMICK'S LIMITED

Address: WELLINGTON STREET, OTTAWA

Facility Type: Bakery Products Industries

Comments 1: 524-526

Comments 2:

Generator Number:

Storage Tanks:

HL References 1: M.1900, M.1910, M.1920, M.1930, M.1940, M.1950

HL References 2:

HL References 3:

NAICS	SIC
311814	107
311821	107
311830	107

Company Name

Mc Cormick's Ltd.

Year of Operation

c. 1950



**CITY OF OTTAWA**

**HLUI ID: \_\_679B10**

**AREA (Square Metres): 11088.744**

Report: RPTC\_OT\_DEV0122

Run On: 06 Aug 2020 at: 18:34:50

Study Year	PIN	Multi-NAIC	Multiple Activities
1998	041120012	Y	N
2005	041120027	N	N

**Activity ID:** 9835 **Multiple PINS:** Y

**PIN Certainty:** 2 **Previous Activity ID(s) :** 988

**Related PINS:** 041120027

**Name:** NONE GIVEN

**Address:** 6 COMMISSIONER STREET, OTTAWA

**Facility Type:** Waste Materials, Wholesale

**Comments 1:**

**Comments 2:**

**Generator Number:**

**Storage Tanks:**

**HL References 1:** FIP1912-46-313,vol1; FIP1922-46-313,vol1; M.1921.

**HL References 2:**

**HL References 3:**

NAICS	SIC
415310	591
418110	591
418190	591

**Company Name**

Unnammed Scap Yard

**Year of Operation**

c. 1922





CITY OF OTTAWA

HLUI ID: \_\_679B10

AREA (Square Metres): 11088.744

Report: RPTC\_OT\_DEV0122

Run On: 06 Aug 2020 at: 18:34:50

Study Year	PIN	Multi-NAIC	Multiple Activities
1998	041120012	Y	N
2005	041120027	N	N

Activity ID: 9871 Multiple PINS: N

PIN Certainty: 1 Previous Activity ID(s) : 394

Related PINS: 041120027

Name: OTTAWA BRASS MANUFACTURING CO.

Address: 542 WELLINGTON STREET, OTTAWA

Facility Type: Copper and Copper Alloy Rolling, Casting and Extruding Industry

Comments 1:

Comments 2:

Generator Number:

Storage Tanks:

HL References 1: M.1900-M.1980; S.1958, S.1961, S.1964-65. S.1970/71; FIP1901-46-313,vol2; FIP1912-46-313,vol1; FIP1922-46-313,vol1; FIP1948-105-313; FIP1956-105-313,vol1.

HL References 2:

HL References 3:

NAICS	SIC
331313	295
331410	295
331420	297

Company Name

Ottawa Brass Manufacturing Co.

Year of Operation

c. 1920-1970

**APPENDIX D**  
**MECP FOI RESPONSE**

Ministry of the Environment,  
Conservation and Parks

Access and Privacy Office  
12<sup>th</sup> Floor  
40 St. Clair Avenue West  
Toronto ON M4V 1M2  
Tel: (416) 314-4075  
Fax: (416) 314-4285


Ministère de l'Environnement, de  
la Protection de la nature et des  
Parcs

Bureau de l'accès à l'information et  
de la protection de la vie privée  
12<sup>e</sup> étage  
40, avenue St. Clair ouest  
Toronto ON M4V 1M2  
Tél. : (416) 314-4075



May 10, 2019

Jessica Arthurs  
LRL Associates Ltd.  
5430 Canotek Road  
Ottawa, ON K1J 9G2



Dear Jessica Arthurs:

RE: ***Freedom of Information and Protection of Privacy Act Request***  
**Our File # A-2019-03178, Your Reference 190227.02**

This letter is in response to your request made pursuant to the *Freedom of Information and Protection of Privacy Act* relating to 593 Laurier Avenue West, Ottawa.

After a thorough search through the files of the Ministry's Ottawa District Office, Investigations and Enforcement Branch, Environmental Assessment and Permissions Branch, Environmental Monitoring and Reporting Branch, Sector Compliance Branch and Safe Drinking Water Branch, no records were located responsive to your request. To provide you with this response and in accordance with Section 57 of the *Freedom of Information and Protection of Privacy Act*, the fee owed is \$30.00 for 1 hour of search time @ \$30.00 per hour. **We have applied the \$30.00 for this request from your initial payment.**

To conduct a search through the files of the Environmental Assessment and Permissions Branch requires an additional 2 hours. If you would like us to search for Environmental Compliance Approvals/Certificates of Approval at the Environmental Assessment and Permissions Branch (EAPB), please forward to me at the above address payment by money order or cheque (made payable to the "Minister of Finance (FOI)") or by credit card in the amount of \$60.00. **[As EAPB may have filed approval records by the proponent of the approval (current/former property owner/tenants of the property) rather than the site address, you will be required to provide all current/former property owner/tenant names for the search years you requested in your application when submitting payment for this search].** Please note that there is no guarantee any records will be located responsive to your request. Credit card forms are available on the Ministry's website <http://www.ontario.ca/environment-and-energy/freedom-information-request-form>. Please note, a request for records must usually be answered within 30 calendar days, however Section 27 allows for time extensions under certain circumstances. If you choose to have the search conducted at the Environmental Assessment and Permissions Branch, the time for answering your request will be extended for an additional 30 days.

**When remitting payment please quote our file number or attach a copy of this letter.**

You may request a review of my decision by contacting the Information and Privacy Commissioner/Ontario, 2 Bloor Street East, Suite 1400, Toronto, ON M4W 1A8 (800-387-0073 or 416-326-3333). Please note that there is a \$25.00 fee and you only have 30 days from receipt of



this letter to request a review.

If you have any questions regarding this matter, please contact Dany Briollais at 416-314-4075.

Yours truly,

A handwritten signature in black ink, appearing to be the initials 'JD' or 'DB' with a stylized flourish.

Janet Dadufalza  
Manager, Access and Privacy

**APPENDIX E**  
**CITY DIRECTORIES**

**ERIS**  
ENVIRONMENTAL RISK INFORMATION SERVICES



---

CITY  
**DIRECTORY**

**Project Property:** *593 Laurier Avenue West, Ottawa, ON*  
**Report Type:** *City Directory*  
**Order No:** *20190507006*  
**Information Source:** *Vernon's Ottawa, Ontario City Directory*  
**Date Completed:** *09/05/2019*



**City Directory Information Source**

Vernon's Ottawa, Ontario City Directory

<b>PROJECT NUMBER:</b> 20190507006	
<b>Site Address:</b>	593 Laurier Avenue West, Ottawa, ON
<b>Year:</b> 2011	
<b>Site Listing:</b>	-Res (4 Tenants)
<b>Adjacent Properties:</b>	
<b>570 Laurier Avenue West</b>	-Multi-Tenant Residential
<b>575 Laurier Avenue West</b>	-Address Not Listed
<b>600 Laurier Avenue West</b>	-Multi-Tenant Residential
<b>601 Laurier Avenue West</b>	-Multi-Tenant Residential
<b>604 Laurier Avenue West</b>	-Inuit Community Centre
<b>550 Albert Street</b>	-Address Not Listed
<b>140 Bronson Avenue</b>	-Multi-Tenant Residential

<b>175 Bronson Avenue</b>	-Multi-Tenant Residential
<b>176 Bronson Avenue</b>	-Infometrica
<b>422 Slater Street</b>	-Address Not Listed

<b>PROJECT NUMBER:</b> 20190507006	
<b>Site Address:</b>	593 Laurier Avenue West, Ottawa, ON
<b>Year:</b> 2006-07	
<b>Site Listing:</b>	-Res (2 Tenants)
<b>Adjacent Properties:</b>	
<b>570 Laurier Avenue West</b>	-Multi-Tenant Residential
<b>575 Laurier Avenue West</b>	-Address Not Listed
<b>600 Laurier Avenue West</b>	-Multi-Tenant Residential
<b>601 Laurier Avenue West</b>	-Multi-Tenant Residential

<b>604 Laurier Avenue West</b>	-Inuit Community Centre
<b>550 Albert Street</b>	-Address Not Listed
<b>140 Bronson Avenue</b>	-Multi-Tenant Residential
<b>175 Bronson Avenue</b>	-Multi-Tenant Residential
<b>176 Bronson Avenue</b>	-Infometrica
<b>422 Slater Street</b>	-Address Not Listed

<b>PROJECT NUMBER:</b> 20190507006	
<b>Site Address:</b>	593 Laurier Avenue West, Ottawa, ON
<b>Year:</b> 2001-02	
<b>Site Listing:</b>	-Res (3 Tenants)
<b>Adjacent Properties:</b>	
<b>570 Laurier Avenue West</b>	-Address Not Listed
<b>575 Laurier Avenue West</b>	-Address Not Listed



<b>600 Laurier Avenue West</b>	-Multi-Tenant Residential
<b>601 Laurier Avenue West</b>	-Multi-Tenant Residential
<b>604 Laurier Avenue West</b>	-Address Not Listed
<b>550 Albert Street</b>	-Address Not Listed
<b>140 Bronson Avenue</b>	-Multi-Tenant Residential
<b>175 Bronson Avenue</b>	-Multi-Tenant Residential
<b>176 Bronson Avenue</b>	-Address Not Listed
<b>422 Slater Street</b>	-Address Not Listed

<b>PROJECT NUMBER:</b> 20190507006	
<b>Site Address:</b>	593 Laurier Avenue West, Ottawa, ON
<b>Year:</b> 1996-97	
<b>Site Listing:</b>	-Multi-Tenant Residential

<b>Adjacent Properties:</b>	
<b>570 Laurier Avenue West</b>	-Address Not Listed
<b>575 Laurier Avenue West</b>	-Address Not Listed
<b>600 Laurier Avenue West</b>	-Multi-Tenant Residential
<b>601 Laurier Avenue West</b>	-Multi-Tenant Residential
<b>604 Laurier Avenue West</b>	-Inuit Community Centre
<b>550 Albert Street</b>	-Address Not Listed
<b>140 Bronson Avenue</b>	-Multi-Tenant Residential
<b>175 Bronson Avenue</b>	-Multi-Tenant Residential
<b>176 Bronson Avenue</b>	-Pollack Consultants -Pollack Personnel -Whitham School For The Performing Arts
<b>422 Slater Street</b>	-Address Not Listed

<b>PROJECT NUMBER:</b> 20190507006	
<b>Site Address:</b>	593 Laurier Avenue West, Ottawa, ON
<b>Year:</b> 1992	
<b>Site Listing:</b>	-Res (4 Tenants)
<b>Adjacent Properties:</b>	
<b>570 Laurier Avenue West</b>	-Address Not Listed
<b>575 Laurier Avenue West</b>	-Address Not Listed
<b>600 Laurier Avenue West</b>	-Multi-Tenant Residential
<b>601 Laurier Avenue West</b>	-Multi-Tenant Residential
<b>604 Laurier Avenue West</b>	-Address Not Listed
<b>550 Albert Street</b>	-Address Not Listed
<b>140 Bronson Avenue</b>	-Multi-Tenant Residential
<b>175 Bronson Avenue</b>	-Multi-Tenant Residential -Actionpak Advertising Of Canada



<b>176 Bronson Avenue</b>	-Pollack Consultants -Pollack Personnel -Associative Rehabilitation
<b>422 Slater Street</b>	-Address Not Listed

<b>PROJECT NUMBER:</b> 20190507006	
<b>Site Address:</b>	593 Laurier Avenue West, Ottawa, ON
<b>Year:</b> 1987	
<b>Site Listing:</b>	-Res (4 Tenants)
<b>Adjacent Properties:</b>	
<b>570 Laurier Avenue West</b>	-Address Not Listed
<b>575 Laurier Avenue West</b>	-Address Not Listed
<b>600 Laurier Avenue West</b>	-Multi-Tenant Residential
<b>601 Laurier Avenue West</b>	-Multi-Tenant Residential

<b>604 Laurier Avenue West</b>	-Children's Village Of Ottawa Daycare Agency
<b>550 Albert Street</b>	-Address Not Listed
<b>140 Bronson Avenue</b>	-Multi-Tenant Residential
<b>175 Bronson Avenue</b>	-Multi-Tenant Residential
<b>176 Bronson Avenue</b>	-Caldwell & Associates Realty Limited
<b>422 Slater Street</b>	-Address Not Listed

<b>PROJECT NUMBER:</b> 20190507006	
<b>Site Address:</b>	593 Laurier Avenue West, Ottawa, ON
<b>Year:</b> 1981-82	
<b>Site Listing:</b>	-Res (4 Tenants)
<b>Adjacent Properties:</b>	
<b>570 Laurier Avenue West</b>	-Address Not Listed
<b>575 Laurier Avenue West</b>	-Address Not Listed

<b>600 Laurier Avenue West</b>	-Multi-Tenant Residential
<b>601 Laurier Avenue West</b>	-Multi-Tenant Residential
<b>604 Laurier Avenue West</b>	-Res (1 Tenant)
<b>550 Albert Street</b>	-Address Not Listed
<b>140 Bronson Avenue</b>	-Multi-Tenant Residential
<b>175 Bronson Avenue</b>	-Multi-Tenant Residential
<b>176 Bronson Avenue</b>	-Retrospectors -Black Cat Chimney Sweeps
<b>422 Slater Street</b>	-Address Not Listed

<b>PROJECT NUMBER:</b> 20190507006	
<b>Site Address:</b>	593 Laurier Avenue West, Ottawa, ON
<b>Year:</b> 1976	
<b>Site Listing:</b>	-Res (4 Tenants)



<b>Adjacent Properties:</b>	
<b>570 Laurier Avenue West</b>	-Address Not Listed
<b>575 Laurier Avenue West</b>	-Apartment Parking
<b>600 Laurier Avenue West</b>	-Multi-Tenant Residential
<b>601 Laurier Avenue West</b>	-Multi-Tenant Residential
<b>604 Laurier Avenue West</b>	-Sunnyhill Nursery & Kindergarten -Res (1 Tenant)
<b>550 Albert Street</b>	-Address Not Listed
<b>140 Bronson Avenue</b>	-Multi-Tenant Residential
<b>175 Bronson Avenue</b>	-Multi-Tenant Residential
<b>176 Bronson Avenue</b>	-Res (1 Tenant)
<b>422 Slater Street</b>	-Address Not Listed

<b>PROJECT NUMBER:</b> 20190507006	
<b>Site Address:</b>	593 Laurier Avenue West, Ottawa, ON
<b>Year:</b> 1971	
<b>Site Listing:</b>	-Res (4 Tenants)
<b>Adjacent Properties:</b>	
<b>570 Laurier Avenue West</b>	-Address Not Listed
<b>575 Laurier Avenue West</b>	-Patterson Alexander Ltd. Construction -Douglas Archt. -Stewart Insurance -Billcliff Ltd. Real Estate -Mason Construction Ltd. -McKeen Ltd. Whol. Refgr.
<b>600 Laurier Avenue West</b>	-Multi-Tenant Residential
<b>601 Laurier Avenue West</b>	-Multi-Tenant Residential
<b>604 Laurier Avenue West</b>	-Sunnyhill Nursery & Kindergarten -Res (1 Tenant)

<b>550 Albert Street</b>	-Address Not Listed
<b>140 Bronson Avenue</b>	-Multi-Tenant Residential
<b>175 Bronson Avenue</b>	-Multi-Tenant Residential
<b>176 Bronson Avenue</b>	-Res (3 Tenants)
<b>422 Slater Street</b>	-Address Not Listed

<b>PROJECT NUMBER:</b> 20190507006	
<b>Site Address:</b>	593 Laurier Avenue West, Ottawa, ON
<b>Year:</b> 1965	
<b>Site Listing:</b>	-Multi-Tenant Residential
<b>Adjacent Properties:</b>	
<b>570 Laurier Avenue West</b>	-Address Not Listed
<b>575 Laurier Avenue West</b>	-Patterson Alexander Ltd. Contractors -Douglas Archt. -Stewart Insurance



	-Billcliff Ltd. Real Estate -Mason Construction Ltd. -Ottawa Appliance Service -McKeen Ltd.
<b>600 Laurier Avenue West</b>	-Multi-Tenant Residential
<b>601 Laurier Avenue West</b>	-Multi-Tenant Residential
<b>604 Laurier Avenue West</b>	-Sunnyhill Nursery & Kindergarten -Res (1 Tenant)
<b>550 Albert Street</b>	-Address Not Listed
<b>140 Bronson Avenue</b>	-Multi-Tenant Residential
<b>175 Bronson Avenue</b>	-Multi-Tenant Residential
<b>176 Bronson Avenue</b>	-Bel-Air Nursing Home
<b>422 Slater Street</b>	-Address Not Listed

<b>PROJECT NUMBER:</b> 20190507006	
<b>Site Address:</b>	593 Laurier Avenue West, Ottawa, ON

<b>Year: 1961</b>	
<b>Site Listing:</b>	-Multi-Tenant Residential
<b>Adjacent Properties:</b>	
<b>570 Laurier Avenue West</b>	-Address Not Listed
<b>575 Laurier Avenue West</b>	-Patterson Alexander Ltd. Contractors -Hazelgrove Archt. -Stewart Insurance -Billcliff Ltd. Real Estate -Mason Construction Ltd. -Ottawa Appliance Service -Might Directories
<b>600 Laurier Avenue West</b>	-Multi-Tenant Residential
<b>601 Laurier Avenue West</b>	-Multi-Tenant Residential
<b>604 Laurier Avenue West</b>	-Sunnyhill Nursery & Kindergarten -Res (1 Tenant)
<b>550 Albert Street</b>	-Address Not Listed

<b>140 Bronson Avenue</b>	-Multi-Tenant Residential
<b>175 Bronson Avenue</b>	-Address Not Listed
<b>176 Bronson Avenue</b>	-Bel-Air Home
<b>422 Slater Street</b>	-Address Not Listed

<b>PROJECT NUMBER:</b> 20190507006	
<b>Site Address:</b>	593 Laurier Avenue West, Ottawa, ON
<b>Year:</b> 1956	
<b>Site Listing:</b>	-Res (4 Tenants)
<b>Adjacent Properties:</b>	
<b>570 Laurier Avenue West</b>	-Address Not Listed
<b>575 Laurier Avenue West</b>	-Patterson Alexander Ltd. Contractors -Hazelgrove Archt. -Stewart Insurance -Billcliff Ltd. Real Estate



	-Mason Construction Ltd. -Ottawa Appliance Service -Might Directories -Wood Ltd.
<b>600 Laurier Avenue West</b>	-Multi-Tenant Residential
<b>601 Laurier Avenue West</b>	-Multi-Tenant Residential
<b>604 Laurier Avenue West</b>	-Res (1 Tenant)
<b>550 Albert Street</b>	-Address Not Listed
<b>140 Bronson Avenue</b>	-Multi-Tenant Residential
<b>175 Bronson Avenue</b>	-Address Not Listed
<b>176 Bronson Avenue</b>	-Sister Of St. Vincent Hospital Nuns Residence
<b>422 Slater Street</b>	-Address Not Listed

<b>PROJECT NUMBER:</b> 20190507006	
<b>Site Address:</b>	593 Laurier Avenue West, Ottawa, ON

<b>Year: 1950</b>	
<b>Site Listing:</b>	-Res (4 Tenants)
<b>Adjacent Properties:</b>	
<b>570 Laurier Avenue West</b>	-Address Not Listed
<b>575 Laurier Avenue West</b>	-Multi-Tenant Residential
<b>600 Laurier Avenue West</b>	-Multi-Tenant Residential
<b>601 Laurier Avenue West</b>	-Multi-Tenant Residential
<b>604 Laurier Avenue West</b>	-Res (1 Tenant)
<b>550 Albert Street</b>	-Res (1 Tenant)
<b>140 Bronson Avenue</b>	-Multi-Tenant Residential
<b>175 Bronson Avenue</b>	-Address Not Listed
<b>176 Bronson Avenue</b>	-RCMP Barracks
<b>422 Slater Street</b>	422-26-Castings Of Ottawa Plant 2 Brass & Aluminum Fndry

<b>PROJECT NUMBER:</b> 20190507006	
<b>Site Address:</b>	593 Laurier Avenue West, Ottawa, ON
<b>Year:</b> 1946	
<b>Site Listing:</b>	-Res (4 Tenants)
<b>Adjacent Properties:</b>	
<b>570 Laurier Avenue West</b>	-Address Not Listed
<b>575 Laurier Avenue West</b>	-Multi-Tenant Residential
<b>600 Laurier Avenue West</b>	-Address Not Listed
<b>601 Laurier Avenue West</b>	-Multi-Tenant Residential
<b>604 Laurier Avenue West</b>	-Res (1 Tenant)
<b>550 Albert Street</b>	-Res (1 Tenant)
<b>140 Bronson Avenue</b>	-Res (3 Tenants)
<b>175 Bronson Avenue</b>	-Address Not Listed



<b>176 Bronson Avenue</b>	-RCMP Barracks
<b>422 Slater Street</b>	422-26-Ottawa Car & Aircraft Ltd. Brass Foundry

<b>PROJECT NUMBER: 20190507006</b>	
<b>Site Address:</b>	593 Laurier Avenue West, Ottawa, ON
<b>Year: 1941</b>	
<b>Site Listing:</b>	-Res (1 Tenant)
<b>Adjacent Properties:</b>	
<b>570 Laurier Avenue West</b>	-Address Not Listed
<b>575 Laurier Avenue West</b>	-Multi-Tenant Residential
<b>600 Laurier Avenue West</b>	-Address Not Listed
<b>601 Laurier Avenue West</b>	-Address Not Listed
<b>604 Laurier Avenue West</b>	-Res (1 Tenant)

<b>550 Albert Street</b>	-Res (1 Tenant)
<b>140 Bronson Avenue</b>	-Address Not Listed
<b>175 Bronson Avenue</b>	-Address Not Listed
<b>176 Bronson Avenue</b>	-RCMP Barracks
<b>422 Slater Street</b>	422-26-Ottawa Car & Aircraft Ltd. Brass Foundry

<b>PROJECT NUMBER:</b> 20190507006	
<b>Site Address:</b>	593 Laurier Avenue West, Ottawa, ON
<b>Year:</b> 1934	
<b>Site Listing:</b>	-Res (1 Tenant)
<b>Adjacent Properties:</b>	
<b>570 Laurier Avenue West</b>	-Address Not Listed
<b>575 Laurier Avenue West</b>	-Vacant
<b>600 Laurier Avenue West</b>	-Address Not Listed

<b>601 Laurier Avenue West</b>	-Address Not Listed
<b>604 Laurier Avenue West</b>	-Res (1 Tenant)
<b>550 Albert Street</b>	-Res (1 Tenant)
<b>140 Bronson Avenue</b>	-Address Not Listed
<b>175 Bronson Avenue</b>	-Address Not Listed
<b>176 Bronson Avenue</b>	-Res (1 Tenant)
<b>422 Slater Street</b>	422-26-Ottawa Car Co's Brass Foundry

<b>PROJECT NUMBER:</b> 20190507006	
<b>Site Address:</b>	593 Laurier Avenue West, Ottawa, ON
<b>Year:</b> 1930	
<b>Site Listing:</b>	-Res (1 Tenant)
<b>Adjacent Properties:</b>	



<b>570 Laurier Avenue West</b>	-Address Not Listed
<b>575 Laurier Avenue West</b>	-Res (1 Tenant)
<b>600 Laurier Avenue West</b>	-Address Not Listed
<b>601 Laurier Avenue West</b>	-Address Not Listed
<b>604 Laurier Avenue West</b>	-Res (1 Tenant)
<b>550 Albert Street</b>	-Res (1 Tenant)
<b>140 Bronson Avenue</b>	-Address Not Listed
<b>175 Bronson Avenue</b>	-Address Not Listed
<b>176 Bronson Avenue</b>	-Res (1 Tenant)
<b>422 Slater Street</b>	422-26-Ottawa Car Co's Brass Foundry

<b>PROJECT NUMBER:</b> 20190507006	
<b>Site Address:</b>	593 Laurier Avenue West, Ottawa, ON
<b>Year:</b> 1926	

<b>Site Listing:</b>	-Res (1 Tenant)
<b>Adjacent Properties:</b>	
<b>570 Laurier Avenue West</b>	-Address Not Listed
<b>575 Laurier Avenue West</b>	-Res (1 Tenant)
<b>600 Laurier Avenue West</b>	-Address Not Listed
<b>601 Laurier Avenue West</b>	-Address Not Listed
<b>604 Laurier Avenue West</b>	-Res (1 Tenant)
<b>550 Albert Street</b>	-Res (1 Tenant)
<b>140 Bronson Avenue</b>	-Address Not Listed
<b>175 Bronson Avenue</b>	-Address Not Listed
<b>176 Bronson Avenue</b>	-Res (1 Tenant)
<b>422 Slater Street</b>	422-26-Ottawa Car Co's Brass Foundry

<b>PROJECT NUMBER:</b> 20190507006	
<b>Site Address:</b>	593 Laurier Avenue West, Ottawa, ON
<b>Year:</b> 1920	
<b>Site Listing:</b>	-Res (1 Tenant)
<b>Adjacent Properties:</b>	
<b>570 Laurier Avenue West</b>	-Address Not Listed
<b>575 Laurier Avenue West</b>	-Res (1 Tenant)
<b>600 Laurier Avenue West</b>	-Address Not Listed
<b>601 Laurier Avenue West</b>	-Address Not Listed
<b>604 Laurier Avenue West</b>	-Res (1 Tenant)
<b>550 Albert Street</b>	-Res (1 Tenant)
<b>140 Bronson Avenue</b>	-Address Not Listed
<b>175 Bronson Avenue</b>	-Address Not Listed



<b>176 Bronson Avenue</b>	-Res (1 Tenant)
<b>422 Slater Street</b>	422-26-Ottawa Car Co's Brass Foundry

<b>PROJECT NUMBER:</b> 20190507006	
<b>Site Address:</b>	593 Laurier Avenue West, Ottawa, ON
<b>Year:</b> 1914	
<b>Site Listing:</b>	-Res (1 Tenant)
<b>Adjacent Properties:</b>	
<b>570 Laurier Avenue West</b>	-Address Not Listed
<b>575 Laurier Avenue West</b>	-Res (1 Tenant)
<b>600 Laurier Avenue West</b>	-Address Not Listed
<b>601 Laurier Avenue West</b>	-Address Not Listed
<b>604 Laurier Avenue West</b>	-Res (1 Tenant)
<b>550 Albert Street</b>	548-50-Howe & Son Painters

<b>140 Bronson Avenue</b>	-Address Not Listed
<b>175 Bronson Avenue</b>	-Address Not Listed
<b>176 Bronson Avenue</b>	-Res (1 Tenant)
<b>422 Slater Street</b>	-Address Not Listed

<b>PROJECT NUMBER:</b> 20190507006	
<b>Site Address:</b>	593 Laurier Avenue West, Ottawa, ON
<b>Year:</b> 1909	
<b>Site Listing:</b>	-Res (1 Tenant)
<b>Adjacent Properties:</b>	
<b>570 Laurier Avenue West</b>	-Address Not Listed
<b>575 Laurier Avenue West</b>	-Res (1 Tenant)
<b>600 Laurier Avenue West</b>	-Address Not Listed

<b>601 Laurier Avenue West</b>	-Address Not Listed
<b>604 Laurier Avenue West</b>	-Res (1 Tenant)
<b>550 Albert Street</b>	-Res (1 Tenant)
<b>140 Bronson Avenue</b>	-Address Not Listed
<b>175 Bronson Avenue</b>	-Address Not Listed
<b>176 Bronson Avenue</b>	-Res (1 Tenant)
<b>422 Slater Street</b>	-Address Not Listed

<b>PROJECT NUMBER:</b> 20190507006	
<b>Site Address:</b>	593 Laurier Avenue West, Ottawa, ON
<b>Year:</b> 1905	
<b>Site Listing:</b>	-Res (1 Tenant)
<b>Adjacent Properties:</b>	
<b>570 Laurier Avenue West</b>	-Address Not Listed



<b>575 Laurier Avenue West</b>	-Res (1 Tenant)
<b>600 Laurier Avenue West</b>	-Address Not Listed
<b>601 Laurier Avenue West</b>	-Address Not Listed
<b>604 Laurier Avenue West</b>	-Res (1 Tenant)
<b>550 Albert Street</b>	-Res (1 Tenant)
<b>140 Bronson Avenue</b>	-Address Not Listed
<b>175 Bronson Avenue</b>	-Address Not Listed
<b>176 Bronson Avenue</b>	-Res (1 Tenant)
<b>422 Slater Street</b>	-Address Not Listed

<b>PROJECT NUMBER:</b> 20190507006	
<b>Site Address:</b>	593 Laurier Avenue West, Ottawa, ON
<b>Year:</b> 1900	

<b>Site Listing:</b>	-Address Not Listed
<b>Adjacent Properties:</b>	
<b>570 Laurier Avenue West</b>	-Address Not Listed
<b>575 Laurier Avenue West</b>	-Address Not Listed
<b>600 Laurier Avenue West</b>	-Address Not Listed
<b>601 Laurier Avenue West</b>	-Address Not Listed
<b>604 Laurier Avenue West</b>	-Address Not Listed
<b>550 Albert Street</b>	-Res (1 Tenant)
<b>140 Bronson Avenue</b>	-Address Not Listed
<b>175 Bronson Avenue</b>	-Address Not Listed
<b>176 Bronson Avenue</b>	-Address Not Listed
<b>422 Slater Street</b>	-Address Not Listed

<b>PROJECT NUMBER:</b> 20190507006	
<b>Site Address:</b>	593 Laurier Avenue West, Ottawa, ON
<b>Year:</b> 1894-95	
<b>Site Listing:</b>	-Address Not Listed
<b>Adjacent Properties:</b>	
<b>570 Laurier Avenue West</b>	-Address Not Listed
<b>575 Laurier Avenue West</b>	-Address Not Listed
<b>600 Laurier Avenue West</b>	-Address Not Listed
<b>601 Laurier Avenue West</b>	-Address Not Listed
<b>604 Laurier Avenue West</b>	-Address Not Listed
<b>550 Albert Street</b>	-Res (1 Tenant)
<b>140 Bronson Avenue</b>	-Address Not Listed
<b>175 Bronson Avenue</b>	-Address Not Listed



<b>176 Bronson Avenue</b>	-Address Not Listed
<b>422 Slater Street</b>	-Address Not Listed

<b>PROJECT NUMBER: 20190507006</b>	
<b>Site Address:</b>	593 Laurier Avenue West, Ottawa, ON
<b>Year: 1890-91</b>	
<b>Site Listing:</b>	-Address Not Listed
<b>Adjacent Properties:</b>	
<b>570 Laurier Avenue West</b>	-Address Not Listed
<b>575 Laurier Avenue West</b>	-Address Not Listed
<b>600 Laurier Avenue West</b>	-Address Not Listed
<b>601 Laurier Avenue West</b>	-Address Not Listed
<b>604 Laurier Avenue West</b>	-Address Not Listed
<b>550 Albert Street</b>	-Res (1 Tenant)

<b>140 Bronson Avenue</b>	-Address Not Listed
<b>175 Bronson Avenue</b>	-Address Not Listed
<b>176 Bronson Avenue</b>	-Address Not Listed
<b>422 Slater Street</b>	-Address Not Listed

<b>PROJECT NUMBER:</b> 20190507006	
<b>Site Address:</b>	593 Laurier Avenue West, Ottawa, ON
<b>Year:</b> 1885-86	
<b>Site Listing:</b>	-Address Not Listed
<b>Adjacent Properties:</b>	
<b>570 Laurier Avenue West</b>	-Address Not Listed
<b>575 Laurier Avenue West</b>	-Address Not Listed
<b>600 Laurier Avenue West</b>	-Address Not Listed

<b>601 Laurier Avenue West</b>	-Address Not Listed
<b>604 Laurier Avenue West</b>	-Address Not Listed
<b>550 Albert Street</b>	-Res (1 Tenant)
<b>140 Bronson Avenue</b>	-Address Not Listed
<b>175 Bronson Avenue</b>	-Address Not Listed
<b>176 Bronson Avenue</b>	-Address Not Listed
<b>422 Slater Street</b>	-Address Not Listed

<b>PROJECT NUMBER:</b> 20190507006	
<b>Site Address:</b>	593 Laurier Avenue West, Ottawa, ON
<b>Year:</b> 1880	
<b>Site Listing:</b>	-Address Not Listed
<b>Adjacent Properties:</b>	
<b>570 Laurier Avenue West</b>	-Address Not Listed



<b>575 Laurier Avenue West</b>	-Address Not Listed
<b>600 Laurier Avenue West</b>	-Address Not Listed
<b>601 Laurier Avenue West</b>	-Address Not Listed
<b>604 Laurier Avenue West</b>	-Address Not Listed
<b>550 Albert Street</b>	-Res (1 Tenant)
<b>140 Bronson Avenue</b>	-Address Not Listed
<b>175 Bronson Avenue</b>	-Address Not Listed
<b>176 Bronson Avenue</b>	-Address Not Listed
<b>422 Slater Street</b>	-Address Not Listed

<b>PROJECT NUMBER:</b> 20190507006	
<b>Site Address:</b>	593 Laurier Avenue West, Ottawa, ON
<b>Year:</b> 1874-75	

<b>Site Listing:</b>	-Address Not Listed
<b>Adjacent Properties:</b>	
<b>570 Laurier Avenue West</b>	-Address Not Listed
<b>575 Laurier Avenue West</b>	-Address Not Listed
<b>600 Laurier Avenue West</b>	-Address Not Listed
<b>601 Laurier Avenue West</b>	-Address Not Listed
<b>604 Laurier Avenue West</b>	-Address Not Listed
<b>550 Albert Street</b>	-Res (1 Tenant)
<b>140 Bronson Avenue</b>	-Address Not Listed
<b>175 Bronson Avenue</b>	-Address Not Listed
<b>176 Bronson Avenue</b>	-Address Not Listed
<b>422 Slater Street</b>	-Address Not Listed

<b>PROJECT NUMBER:</b> 20190507006	
<b>Site Address:</b>	593 Laurier Avenue West, Ottawa, ON
<b>Year:</b> 1869-70	
<b>Site Listing:</b>	-Address Not Listed
<b>Adjacent Properties:</b>	
<b>570 Laurier Avenue West</b>	-Address Not Listed
<b>575 Laurier Avenue West</b>	-Address Not Listed
<b>600 Laurier Avenue West</b>	-Address Not Listed
<b>601 Laurier Avenue West</b>	-Address Not Listed
<b>604 Laurier Avenue West</b>	-Address Not Listed
<b>550 Albert Street</b>	-Address Not Listed
<b>140 Bronson Avenue</b>	-Address Not Listed
<b>175 Bronson Avenue</b>	-Address Not Listed



<b>176 Bronson Avenue</b>	-Address Not Listed
<b>422 Slater Street</b>	-Address Not Listed

-All listings for businesses were listed as they are in the city directory.

-Listings that are residential are listed as "residential" with the number of tenants. The name of the residential tenant is not listed in the above city directory.

**APPENDIX F**  
**ECOLOG ERIS REPORT**



# DATABASE REPORT

**Project Property:** *Phase I Environmental Site Assessment -  
8443971 Canada Corp.  
593 Laurier Avenue West  
Ottawa ON K1R 6K9*

**Project No:** *190227.02*

**Report Type:** *Standard Report*

**Order No:** *20190507006*

**Requested by:** *LRL Associates Ltd.*

**Date Completed:** *May 10, 2019*



# Table of Contents

Table of Contents.....	2
Executive Summary.....	3
Executive Summary: Report Summary.....	4
Executive Summary: Site Report Summary - Project Property.....	6
Executive Summary: Site Report Summary - Surrounding Properties.....	7
Executive Summary: Summary By Data Source.....	24
Map.....	45
Aerial.....	46
Topographic Map.....	47
Detail Report.....	48
Unplottable Summary.....	183
Unplottable Report.....	186
Appendix: Database Descriptions.....	205
Definitions.....	214

## **Notice: IMPORTANT LIMITATIONS and YOUR LIABILITY**

**Reliance on information in Report:** This report DOES NOT replace a full Phase I Environmental Site Assessment but is solely intended to be used as a database review of environmental records.

**License for use of information in Report:** No page of this report can be used without this cover page, this notice and the project property identifier. The information in Report(s) may not be modified or re-sold.

**Your Liability for misuse:** Using this Service and/or its reports in a manner contrary to this Notice or your agreement will be in breach of copyright and contract and ERIS may obtain damages for such mis-use, including damages caused to third parties, and gives ERIS the right to terminate your account, rescind your license to any previous reports and to bar you from future use of the Service.

**No warranty of Accuracy or Liability for ERIS:** The information contained in this report has been produced by ERIS Information Limited Partnership ("ERIS") using various sources of information, including information provided by Federal and Provincial government departments. The report applies only to the address and up to the date specified on the cover of this report, and any alterations or deviation from this description will require a new report. This report and the data contained herein does not purport to be and does not constitute a guarantee of the accuracy of the information contained herein and does not constitute a legal opinion nor medical advice. Although ERIS has endeavored to present you with information that is accurate, ERIS disclaims, any and all liability for any errors, omissions, or inaccuracies in such information and data, whether attributable to inadvertence, negligence or otherwise, and for any consequences arising therefrom. Liability on the part of ERIS is limited to the monetary value paid for this report.

**Trademark and Copyright:** You may not use the ERIS trademarks or attribute any work to ERIS other than as outlined above. This Service and Report(s) are protected by copyright owned by ERIS Information Limited Partnership. Copyright in data used in the Service or Report(s) (the "Data") is owned by ERIS or its licensors. The Service, Report(s) and Data may not be copied or reproduced in whole or in any substantial part without prior written consent of ERIS.

# Executive Summary

## Property Information:

**Project Property:** *Phase I Environmental Site Assessment - 8443971 Canada Corp.  
593 Laurier Avenue West Ottawa ON K1R 6K9*

**Project No:** 190227.02

## **Coordinates:**

**Latitude:** 45.415048  
**Longitude:** -75.70816  
**UTM Northing:** 5,029,302.50  
**UTM Easting:** 444,590.63  
**UTM Zone:** UTM Zone 18T

**Elevation:** 263 FT  
80.02 M

## Order Information:

**Order No:** 20190507006  
**Date Requested:** May 7, 2019  
**Requested by:** LRL Associates Ltd.  
**Report Type:** Standard Report

## Historical/Products:

**City Directory Search** *CD - Subject Site plus 10 Adjacent Properties*  
**Insurance Products** *Fire Insurance Maps/Inspection Reports/Site Plans*  
**Land Title Search** *Historical Land Title Search*  
**Topographic Map** *Ontario Base Map (OBM)*

## Executive Summary: Report Summary

<i>Database</i>	<i>Name</i>	<i>Searched</i>	<i>Project Property</i>	<i>Within 0.25 km</i>	<i>Total</i>
AAGR	<i>Abandoned Aggregate Inventory</i>	Y	0	0	0
AGR	<i>Aggregate Inventory</i>	Y	0	0	0
AMIS	<i>Abandoned Mine Information System</i>	Y	0	0	0
ANDR	<i>Anderson's Waste Disposal Sites</i>	Y	0	0	0
AUWR	<i>Automobile Wrecking &amp; Supplies</i>	Y	0	0	0
BORE	<i>Borehole</i>	Y	0	39	39
CA	<i>Certificates of Approval</i>	Y	0	11	11
CDRY	<i>Dry Cleaning Facilities</i>	Y	0	0	0
CFOT	<i>Commercial Fuel Oil Tanks</i>	Y	0	0	0
CHEM	<i>Chemical Register</i>	Y	0	0	0
CNG	<i>Compressed Natural Gas Stations</i>	Y	0	0	0
COAL	<i>Inventory of Coal Gasification Plants and Coal Tar Sites</i>	Y	0	0	0
CONV	<i>Compliance and Convictions</i>	Y	0	0	0
CPU	<i>Certificates of Property Use</i>	Y	0	0	0
DRL	<i>Drill Hole Database</i>	Y	0	0	0
EASR	<i>Environmental Activity and Sector Registry</i>	Y	0	0	0
EBR	<i>Environmental Registry</i>	Y	0	2	2
ECA	<i>Environmental Compliance Approval</i>	Y	0	4	4
EEM	<i>Environmental Effects Monitoring</i>	Y	0	0	0
EHS	<i>ERIS Historical Searches</i>	Y	0	28	28
EIIS	<i>Environmental Issues Inventory System</i>	Y	0	0	0
EMHE	<i>Emergency Management Historical Event</i>	Y	0	0	0
EPAR	<i>Environmental Penalty Annual Report</i>	Y	0	0	0
EXP	<i>List of TSSA Expired Facilities</i>	Y	0	0	0
FCON	<i>Federal Convictions</i>	Y	0	0	0
FCS	<i>Contaminated Sites on Federal Land</i>	Y	0	3	3
FOFT	<i>Fisheries &amp; Oceans Fuel Tanks</i>	Y	0	0	0
FST	<i>Fuel Storage Tank</i>	Y	0	0	0
FSTH	<i>Fuel Storage Tank - Historic</i>	Y	0	0	0
GEN	<i>Ontario Regulation 347 Waste Generators Summary</i>	Y	0	81	81
GHG	<i>Greenhouse Gas Emissions from Large Facilities</i>	Y	0	0	0
HINC	<i>TSSA Historic Incidents</i>	Y	0	0	0
IAFT	<i>Indian &amp; Northern Affairs Fuel Tanks</i>	Y	0	0	0
INC	<i>TSSA Incidents</i>	Y	0	0	0
LIMO	<i>Landfill Inventory Management Ontario</i>	Y	0	0	0
MINE	<i>Canadian Mine Locations</i>	Y	0	0	0



<b>Database</b>	<b>Name</b>	<b>Searched</b>	<b>Project Property</b>	<b>Within 0.25 km</b>	<b>Total</b>
MNR	<i>Mineral Occurrences</i>	Y	0	0	0
NATE	<i>National Analysis of Trends in Emergencies System (NATES)</i>	Y	0	0	0
NCPL	<i>Non-Compliance Reports</i>	Y	0	0	0
NDFT	<i>National Defense &amp; Canadian Forces Fuel Tanks</i>	Y	0	0	0
NDSP	<i>National Defense &amp; Canadian Forces Spills</i>	Y	0	0	0
NDWD	<i>National Defence &amp; Canadian Forces Waste Disposal Sites</i>	Y	0	0	0
NEBI	<i>National Energy Board Pipeline Incidents</i>	Y	0	0	0
NEBP	<i>National Energy Board Wells</i>	Y	0	0	0
NEES	<i>National Environmental Emergencies System (NEES)</i>	Y	0	0	0
NPCB	<i>National PCB Inventory</i>	Y	0	0	0
NPRI	<i>National Pollutant Release Inventory</i>	Y	0	0	0
OGWE	<i>Oil and Gas Wells</i>	Y	0	0	0
OOGW	<i>Ontario Oil and Gas Wells</i>	Y	0	0	0
OPCB	<i>Inventory of PCB Storage Sites</i>	Y	0	0	0
ORD	<i>Orders</i>	Y	0	0	0
PAP	<i>Canadian Pulp and Paper</i>	Y	0	0	0
PCFT	<i>Parks Canada Fuel Storage Tanks</i>	Y	0	0	0
PES	<i>Pesticide Register</i>	Y	0	0	0
PINC	<i>TSSA Pipeline Incidents</i>	Y	0	1	1
PRT	<i>Private and Retail Fuel Storage Tanks</i>	Y	0	0	0
PTTW	<i>Permit to Take Water</i>	Y	0	1	1
REC	<i>Ontario Regulation 347 Waste Receivers Summary</i>	Y	0	0	0
RSC	<i>Record of Site Condition</i>	Y	0	0	0
RST	<i>Retail Fuel Storage Tanks</i>	Y	0	0	0
SCT	<i>Scott's Manufacturing Directory</i>	Y	0	3	3
SPL	<i>Ontario Spills</i>	Y	0	35	35
SRDS	<i>Wastewater Discharger Registration Database</i>	Y	0	0	0
TANK	<i>Anderson's Storage Tanks</i>	Y	0	0	0
TCFT	<i>Transport Canada Fuel Storage Tanks</i>	Y	0	0	0
VAR	<i>TSSA Variances for Abandonment of Underground Storage Tanks</i>	Y	0	0	0
WDS	<i>Waste Disposal Sites - MOE CA Inventory</i>	Y	0	0	0
WDSH	<i>Waste Disposal Sites - MOE 1991 Historical Approval Inventory</i>	Y	0	0	0
WWIS	<i>Water Well Information System</i>	Y	0	10	10
<b>Total:</b>			0	218	218

## Executive Summary: Site Report Summary - Project Property

<i>Map Key</i>	<i>DB</i>	<i>Company/Site Name</i>	<i>Address</i>	<i>Dir/Dist (m)</i>	<i>Elev diff (m)</i>	<i>Page Number</i>
--------------------	-----------	--------------------------	----------------	---------------------	--------------------------	------------------------

No records found in the selected databases for the project property.

## Executive Summary: Site Report Summary - Surrounding Properties

<b>Map Key</b>	<b>DB</b>	<b>Company/Site Name</b>	<b>Address</b>	<b>Dir/Dist (m)</b>	<b>Elev Diff (m)</b>	<b>Page Number</b>
<a href="#">1</a>	WWIS		OTTAWA ON <i>Well ID: 7292921</i>	NE/50.2	-0.14	<a href="#">48</a>
<a href="#">2</a>	EHS		600 Laurier Ave W Ottawa ON K1R6L1	SSE/58.5	1.86	<a href="#">51</a>
<a href="#">2</a>	SPL	Enbridge Gas Distribution Inc.	600 Laurier Ave West Ottawa ON K1R 6L1	SSE/58.5	1.86	<a href="#">51</a>
<a href="#">3</a>	BORE		ON	NW/67.1	-9.14	<a href="#">51</a>
<a href="#">4</a>	BORE		ON	SW/68.8	-1.14	<a href="#">52</a>
<a href="#">5</a>	CA	R.M. OF OTTAWA-CARLETON	BRONSON AVE./SLATER ST. OTTAWA CITY ON	N/71.0	-2.67	<a href="#">52</a>
<a href="#">6</a>	EHS		175 BRONSON AVENUE OTTAWA ON K1R 6H2	SE/72.3	1.17	<a href="#">53</a>
<a href="#">7</a>	EHS		176 Bronson Ave Ottawa ON K1R6H4	SSE/84.0	2.00	<a href="#">53</a>
<a href="#">8</a>	EHS		551 and 575 Laurier Avenue West Ottawa ON	ENE/86.2	-0.14	<a href="#">53</a>
<a href="#">9</a>	EHS		176 Bronson Ave Ottawa On Ottawa ON	SSE/88.6	2.00	<a href="#">53</a>
<a href="#">10</a>	BORE		ON	ESE/89.6	0.86	<a href="#">53</a>
<a href="#">11</a>	WWIS		OTTAWA ON	NE/91.7	-0.41	<a href="#">54</a>



<b>Map Key</b>	<b>DB</b>	<b>Company/Site Name</b>	<b>Address</b>	<b>Dir/Dist (m)</b>	<b>Elev Diff (m)</b>	<b>Page Number</b>
			<b>Well ID:</b> 7292920			
<a href="#">12</a>	FCS	LeBreton Flats	Ottawa ON	W/97.5	-8.02	<a href="#">57</a>
<a href="#">13</a>	BORE		ON	WSW/98.5	-8.02	<a href="#">65</a>
<a href="#">14</a>	CA	R.M. OF OTTAWA-CARLETON	GLOUCESTER ST./BRONSON AVE. OTTAWA CITY ON	SE/101.8	1.97	<a href="#">66</a>
<a href="#">15</a>	BORE		ON	SSW/102.2	3.98	<a href="#">66</a>
<a href="#">16</a>	GEN	Rideau Transit Group	529 Albert Street Ottawa ON	NW/110.6	-12.84	<a href="#">67</a>
<a href="#">16</a>	GEN	Rideau Transit Group	529 Albert Street Ottawa ON K1A 1M5	NW/110.6	-12.84	<a href="#">67</a>
<a href="#">16</a>	GEN	Rideau Transit Group	529 Albert Street Ottawa ON K1A 1M5	NW/110.6	-12.84	<a href="#">67</a>
<a href="#">16</a>	GEN	Rideau Transit Group	529 Albert Street Ottawa ON K1A 1M5	NW/110.6	-12.84	<a href="#">68</a>
<a href="#">16</a>	GEN	Rideau Transit Group	529 Albert Street Ottawa ON K1A 1M5	NW/110.6	-12.84	<a href="#">68</a>
<a href="#">16</a>	SPL	OLRT Constructors<UNOFFICIAL>	529 Albert Street Ottawa ON	NW/110.6	-12.84	<a href="#">69</a>
<a href="#">16</a>	SPL	SNC-Lavalin Constructors (Pacific) Inc., Dragados Canada, Inc.	529 Albert Street Ottawa ON	NW/110.6	-12.84	<a href="#">69</a>
<a href="#">16</a>	SPL	SNC-Lavalin Constructors (Pacific) Inc., Dragados Canada, Inc.	529 Albert St Ottawa ON	NW/110.6	-12.84	<a href="#">70</a>
<a href="#">16</a>	SPL	SNC-Lavalin Constructors (Pacific) Inc., Dragados Canada, Inc.	529 Albert St - West Portal Location Ottawa ON	NW/110.6	-12.84	<a href="#">70</a>

<b>Map Key</b>	<b>DB</b>	<b>Company/Site Name</b>	<b>Address</b>	<b>Dir/Dist (m)</b>	<b>Elev Diff (m)</b>	<b>Page Number</b>
<a href="#">16</a>	SPL	OLRT Constructors	529 Albert Street Ottawa ON	NW/110.6	-12.84	<a href="#">71</a>
<a href="#">16</a>	SPL	OLRT Constructors	529 Albert Street Ottawa ON	NW/110.6	-12.84	<a href="#">71</a>
<a href="#">16</a>	SPL	OLRT Constructors	529 Albert Street (a.k.a. west portal) Ottawa ON	NW/110.6	-12.84	<a href="#">72</a>
<a href="#">16</a>	SPL	OLRT Constructors	529 Albert St.; Wellington Street and Commissioner Street Ottawa; Ottawa ON NA	NW/110.6	-12.84	<a href="#">72</a>
<a href="#">16</a>	SPL	OLRT Constructors	529 Albert Street, Ottawa ON	NW/110.6	-12.84	<a href="#">73</a>
<a href="#">16</a>	SPL		529 Albert ST Ottawa ON	NW/110.6	-12.84	<a href="#">73</a>
<a href="#">16</a>	SPL		529 Albert Ottawa ON	NW/110.6	-12.84	<a href="#">74</a>
<a href="#">17</a>	EHS		550 Albert St Ottawa ON K1R6K9	W/110.8	-11.78	<a href="#">74</a>
<a href="#">18</a>	CA	OTTAWA CITY	ALBERT ST./COMMISSIONER ST. OTTAWA CITY ON	NNW/114.7	-11.59	<a href="#">74</a>
<a href="#">18</a>	SPL	CONTRACTOR	AT THE CORNER OF ALBERT ST. & COMMISSIONERS (N.O.S.) OTTAWA CITY ON	NNW/114.7	-11.59	<a href="#">75</a>
<a href="#">19</a>	WWIS		Ottawa ON <b>Well ID:</b> 7271709	NE/121.2	-1.33	<a href="#">75</a>
<a href="#">20</a>	SPL	PRIVATE RESIDENCE	553 LAURIER STREET WEST FURNACE OIL TANK OTTAWA CITY ON K1R 5C9	ENE/123.2	-0.45	<a href="#">78</a>
<a href="#">21</a>	WWIS		OTTAWA ON	NE/127.8	-0.45	<a href="#">78</a>

<b>Map Key</b>	<b>DB</b>	<b>Company/Site Name</b>	<b>Address</b>	<b>Dir/Dist (m)</b>	<b>Elev Diff (m)</b>	<b>Page Number</b>
			<b>Well ID:</b> 7292922			
<a href="#">22</a>	EBR	192 Bronson Property Inc.	192 Bronson Avenue Ottawa K1R 6G8 CITY OF OTTAWA ON	SSE/130.2	2.58	<a href="#">81</a>
<a href="#">23</a>	EHS		192 & 196 Bronson Avenue And 31 & 33 Cambridge Street North Ottawa ON	SSE/136.2	2.55	<a href="#">82</a>
<a href="#">24</a>	WWIS		OTTAWA ON <b>Well ID:</b> 7238460	NW/139.8	-14.22	<a href="#">82</a>
<a href="#">25</a>	GEN	City of Ottawa	557 Wellington Street Proposed Rail Corridor Ottawa ON K1R6G8	WNW/140.9	-15.58	<a href="#">84</a>
<a href="#">25</a>	GEN	City of Ottawa	557 Wellington Street Proposed Rail Corridor Ottawa ON K1R6G8	WNW/140.9	-15.58	<a href="#">85</a>
<a href="#">25</a>	GEN	City of Ottawa	557 Wellington Street Proposed Rail Corridor Ottawa ON	WNW/140.9	-15.58	<a href="#">85</a>
<a href="#">25</a>	GEN	City of Ottawa	557 Wellington Street Proposed Rail Corridor Ottawa ON K1R6G8	WNW/140.9	-15.58	<a href="#">85</a>
<a href="#">25</a>	SPL	OLRT Constructors; SNC-Lavalin Constructors (Pacific) Inc.	557 Wellington St Ottawa ON	WNW/140.9	-15.58	<a href="#">86</a>
<a href="#">26</a>	GEN	BRONSON PLACE REALTIES LTD.	420-440 GLOUCESTER STREET OTTAWA ON K1R 7T8	ESE/150.9	0.86	<a href="#">86</a>
<a href="#">27</a>	CA	The Ottawa Construction Association	196 Bronson Avenue South Ottawa ON	SSE/151.3	2.55	<a href="#">87</a>
<a href="#">27</a>	ECA	The Ottawa Construction Association	196 Bronson Avenue South Ottawa ON K1R 6H4	SSE/151.3	2.55	<a href="#">87</a>
<a href="#">28</a>	BORE		ON	S/151.4	3.17	<a href="#">87</a>



<b>Map Key</b>	<b>DB</b>	<b>Company/Site Name</b>	<b>Address</b>	<b>Dir/Dist (m)</b>	<b>Elev Diff (m)</b>	<b>Page Number</b>
<a href="#">29</a>	WWIS		Ottawa ON <i>Well ID: 7238457</i>	NW/151.5	-16.08	<a href="#">88</a>
<a href="#">30</a>	GEN	BRONSON PLACE REALTIES LTD.	SUITE 111-440 GLOUCESTER STREET OTTAWA ON K1R 7T8	ESE/153.9	0.86	<a href="#">90</a>
<a href="#">30</a>	GEN	Bronson Place	111-440 Gloucester St Ottawa ON K1R 7T8	ESE/153.9	0.86	<a href="#">91</a>
<a href="#">30</a>	GEN	Bronson Place	111-440 Gloucester St Ottawa ON K1R 7T8	ESE/153.9	0.86	<a href="#">91</a>
<a href="#">30</a>	GEN	Bronson Place	111-440 Gloucester St Ottawa ON K1R 7T8	ESE/153.9	0.86	<a href="#">91</a>
<a href="#">30</a>	GEN	Bronson Place	111-440 Gloucester St Ottawa ON K1R 7T8	ESE/153.9	0.86	<a href="#">92</a>
<a href="#">30</a>	GEN	Bronson Place	111-440 Gloucester St Ottawa ON	ESE/153.9	0.86	<a href="#">92</a>
<a href="#">30</a>	GEN	Bronson Place	111-440 Gloucester St Ottawa ON K1R7T8	ESE/153.9	0.86	<a href="#">92</a>
<a href="#">30</a>	GEN	Bronson Place	111-440 Gloucester St Ottawa ON K1R7T8	ESE/153.9	0.86	<a href="#">92</a>
<a href="#">30</a>	GEN	Bronson Place	111-440 Gloucester St Ottawa ON K1R7T8	ESE/153.9	0.86	<a href="#">93</a>
<a href="#">30</a>	GEN	Bronson Place	111-440 Gloucester St Ottawa ON K1R7T8	ESE/153.9	0.86	<a href="#">93</a>
<a href="#">31</a>	SPL	City of Ottawa	On Slater between Bronson and Bay St on Left side Ottawa ON	NE/154.8	-2.14	<a href="#">93</a>
<a href="#">32</a>	EHS		Site bounded by Wellington, Brickhill, Albert and Commissioner Ottawa ON	WNW/156.7	-16.78	<a href="#">94</a>

<b>Map Key</b>	<b>DB</b>	<b>Company/Site Name</b>	<b>Address</b>	<b>Dir/Dist (m)</b>	<b>Elev Diff (m)</b>	<b>Page Number</b>
<a href="#">33</a>	WWIS		OTTAWA ON <i>Well ID: 7238458</i>	W/156.7	-14.52	<a href="#">94</a>
<a href="#">34</a>	BORE		ON	NW/159.9	-14.22	<a href="#">97</a>
<a href="#">35</a>	SPL	OLRT Constructors	Wellington Street and Commissioner Street Ottawa ON NA	NW/161.7	-16.03	<a href="#">97</a>
<a href="#">35</a>	SPL	OLRT Constructors	Wellington Street and Commissioner Street Ottawa ON NA	NW/161.7	-16.03	<a href="#">97</a>
<a href="#">35</a>	SPL	OLRT Constructors	Wellington Street and Commissioner Street Ottawa ON NA	NW/161.7	-16.03	<a href="#">98</a>
<a href="#">35</a>	SPL	OLRT Constructors	Wellington Street and Commissioner Street Ottawa ON NA	NW/161.7	-16.03	<a href="#">98</a>
<a href="#">36</a>	SPL	City of Ottawa	Bronson Avenue at Nepean Street Ottawa ON	SSE/167.7	1.86	<a href="#">99</a>
<a href="#">37</a>	EHS		200 Bronson Ave Ottawa On Ottawa ON K1R6H4	SSE/170.2	1.83	<a href="#">99</a>
<a href="#">38</a>	EHS		557 Wellington Street Ottawa ON	W/173.0	-16.45	<a href="#">100</a>
<a href="#">39</a>	PINC		478 Albert Street, Ottawa ON	NNE/173.7	-3.31	<a href="#">100</a>
<a href="#">40</a>	EHS		478 Albert St Ottawa ON K1R5B5	NNE/174.1	-3.31	<a href="#">100</a>
<a href="#">40</a>	SPL	Enbridge Gas Distribution Inc.	478 Albert Street Ottawa ON K1R 5B5	NNE/174.1	-3.31	<a href="#">100</a>
<a href="#">41</a>	BORE		ON	E/181.1	-0.14	<a href="#">101</a>

<b>Map Key</b>	<b>DB</b>	<b>Company/Site Name</b>	<b>Address</b>	<b>Dir/Dist (m)</b>	<b>Elev Diff (m)</b>	<b>Page Number</b>
<a href="#">42</a>	EHS		100 Bronson Avenue Ottawa ON K1R 6G8	NNW/186.2	-9.98	<a href="#">101</a>
<a href="#">42</a>	SCT	Planetary Association for	100 Bronson Ave Suite 1001 Ottawa ON K1R 6G8	NNW/186.2	-9.98	<a href="#">102</a>
<a href="#">43</a>	EHS		470 Albert St Ottawa ON K1R5B5	NNE/188.1	-2.67	<a href="#">102</a>
<a href="#">44</a>	BORE		ON	SSW/188.9	-1.59	<a href="#">102</a>
<a href="#">45</a>	EHS		206 Bronson Ave Ottawa ON K1R6H4	SSE/189.1	1.86	<a href="#">103</a>
<a href="#">46</a>	EHS		N/A Ottawa ON	W/190.7	-19.50	<a href="#">103</a>
<a href="#">47</a>	BORE		ON	S/192.8	1.91	<a href="#">103</a>
<a href="#">48</a>	PTTW	SNC-Lavalin Constructors (Pacific) Inc., Dragados-Canada Inc., EllisDon	Corporation Wellington Street at Commissioner Street City of Ottawa CITY OF OTTAWA ON	NW/201.3	-15.86	<a href="#">104</a>
<a href="#">48</a>	SPL	Eastway Developments Inc. SNC-Lavalin Constructors Inc. Dragados Canada, Inc.	Wellington and Commissioner Street Ottawa ON	NW/201.3	-15.86	<a href="#">104</a>
<a href="#">49</a>	BORE		ON	NNW/202.3	-11.78	<a href="#">104</a>
<a href="#">50</a>	CA	SAINT-VINCENT HOSPITAL	60 CAMBRIDGE STREET NORTH OTTAWA CITY ON K1R 7A5	SSW/202.9	1.09	<a href="#">105</a>
<a href="#">50</a>	CA	SISTERS OF CHARITY OF OTTAWA HEALTH SERV	LOTS 1-19, 60 CAMBRIDGE ST.N. OTTAWA CITY ON K1R 7A5	SSW/202.9	1.09	<a href="#">105</a>
<a href="#">50</a>	GEN	HOPITAL SAINT-VINCENT HOSPITAL	60 CAMBRIDGE STREET NORTH OTTAWA ON K1R 7A5	SSW/202.9	1.09	<a href="#">105</a>



<i>Map Key</i>	<i>DB</i>	<i>Company/Site Name</i>	<i>Address</i>	<i>Dir/Dist (m)</i>	<i>Elev Diff (m)</i>	<i>Page Number</i>
<a href="#">50</a>	GEN	HOPITAL SAINT-VINCENT HOSPITAL	60 CAMBRIDGE STREET NORTH OTTAWA ON K1R 7A5	SSW/202.9	1.09	<a href="#">106</a>
<a href="#">50</a>	GEN	SAINT-VINCENT HOSPITAL 20-044	60 CAMBRIDGE STREET NORTH OTTAWA ON K1R 7A5	SSW/202.9	1.09	<a href="#">106</a>
<a href="#">50</a>	GEN	SAINT-VINCENT HOSPITAL	60 CAMBRIDGE STREET NORTH OTTAWA ON K1R 7A5	SSW/202.9	1.09	<a href="#">107</a>
<a href="#">50</a>	GEN	ST-VINCENT HOSPITAL	60 CAMBRIDGE ST. OTTAWA ON K1R 7A5	SSW/202.9	1.09	<a href="#">108</a>
<a href="#">50</a>	GEN	SCO HEALTH SERVICE	60 Cambridge Street North Ottawa ON K1R 7A5	SSW/202.9	1.09	<a href="#">108</a>
<a href="#">50</a>	GEN	BRUYERE CONTINUING CARE INC	60 Cambridge Street North Ottawa ON K1R 7A5	SSW/202.9	1.09	<a href="#">109</a>
<a href="#">50</a>	GEN	BRUYERE CONTINUING CARE INC	60 Cambridge Street North Ottawa ON K1R 7A5	SSW/202.9	1.09	<a href="#">110</a>
<a href="#">50</a>	GEN	BRUYERE CONTINUING CARE INC	60 Cambridge Street North Ottawa ON K1R 7A5	SSW/202.9	1.09	<a href="#">111</a>
<a href="#">50</a>	GEN	BRUYERE CONTINUING CARE INC	60 Cambridge Street North Ottawa ON K1R 7A5	SSW/202.9	1.09	<a href="#">112</a>
<a href="#">50</a>	GEN	BRUYERE CONTINUING CARE INC	60 Cambridge Street North Ottawa ON K1R 7A5	SSW/202.9	1.09	<a href="#">112</a>
<a href="#">50</a>	GEN	BRUYERE CONTINUING CARE INC	60 Cambridge Street North Ottawa ON	SSW/202.9	1.09	<a href="#">113</a>
<a href="#">50</a>	GEN	BRUYERE CONTINUING CARE INC	60 Cambridge Street North Ottawa ON K1R 7A5	SSW/202.9	1.09	<a href="#">114</a>
<a href="#">50</a>	GEN	BRUYERE CONTINUING CARE INC	60 Cambridge Street North Ottawa ON K1R 7A5	SSW/202.9	1.09	<a href="#">115</a>

<b>Map Key</b>	<b>DB</b>	<b>Company/Site Name</b>	<b>Address</b>	<b>Dir/Dist (m)</b>	<b>Elev Diff (m)</b>	<b>Page Number</b>
<a href="#">50</a>	GEN	BRUYERE CONTINUING CARE INC	60 Cambridge Street North Ottawa ON K1R 7A5	SSW/202.9	1.09	<a href="#">116</a>
<a href="#">50</a>	GEN	BRUYERE CONTINUING CARE INC SAINT-VINCENT HOSPITAL	60 Cambridge Street North Ottawa ON K1R 7A5	SSW/202.9	1.09	<a href="#">117</a>
<a href="#">51</a>	BORE		ON	S/205.3	2.28	<a href="#">117</a>
<a href="#">52</a>	SPL	OLRT Constructors	across from 670 Albert St Ottawa ON	SW/207.4	-14.53	<a href="#">118</a>
<a href="#">53</a>	WWIS		Ottawa ON <b>Well ID:</b> 7238459	WSW/208.0	-17.19	<a href="#">118</a>
<a href="#">54</a>	EHS		81 Bronson Ave Ottawa ON K1R 6G7	N/208.0	-8.11	<a href="#">121</a>
<a href="#">55</a>	BORE		ON	S/210.4	2.28	<a href="#">121</a>
<a href="#">56</a>	EHS		Fleet Street Ottawa ON	NW/210.7	-18.51	<a href="#">122</a>
<a href="#">57</a>	SPL	City of Ottawa	Albert St at the Good Companion Ottawa ON	SW/210.7	-12.12	<a href="#">122</a>
<a href="#">57</a>	SPL		in front of 670 Albert Street Ottawa ON	SW/210.7	-12.12	<a href="#">123</a>
<a href="#">58</a>	BORE		ON	S/210.9	2.28	<a href="#">123</a>
<a href="#">59</a>	WWIS		ON <b>Well ID:</b> 7122608	W/211.7	-19.18	<a href="#">123</a>
<a href="#">60</a>	CA	City of Ottawa	Brickhill Street (Intersection of Brickhill Street and Wellington Street) Ottawa ON	W/213.0	-19.18	<a href="#">127</a>

<b>Map Key</b>	<b>DB</b>	<b>Company/Site Name</b>	<b>Address</b>	<b>Dir/Dist (m)</b>	<b>Elev Diff (m)</b>	<b>Page Number</b>
<a href="#">60</a>	ECA	City of Ottawa	Brickhill Street (Intersection of Brickhill Street and Wellington Street) Ottawa ON K2G 6J8	W/213.0	-19.18	<a href="#">127</a>
<a href="#">61</a>	FCS	LeBreton Flats	Ottawa ON	W/213.3	-20.87	<a href="#">128</a>
<a href="#">62</a>	BORE		ON	WSW/215.7	-17.83	<a href="#">135</a>
<a href="#">63</a>	BORE		ON	S/215.7	2.28	<a href="#">135</a>
<a href="#">64</a>	BORE		ON	S/216.0	2.28	<a href="#">136</a>
<a href="#">65</a>	FCS	LeBreton Flats	Ottawa ON	WSW/218.5	-15.81	<a href="#">136</a>
<a href="#">66</a>	BORE		ON	S/219.4	2.28	<a href="#">145</a>
<a href="#">67</a>	GEN	OTTAWA R.C. SEPARATE SCHOOL BOARD	IMMACULATA HIGH SCHOOL 211 BRONSON AVE. OTTAWA ON K1R 6H5	SE/219.7	1.19	<a href="#">145</a>
<a href="#">67</a>	GEN	OTTAWA R.C. SEPARATE SCHOOL BOARD 29-317	IMMACULATA HIGH SCHOOL 211 BRONSON AVE. OTTAWA ON K1R 6H5	SE/219.7	1.19	<a href="#">145</a>
<a href="#">67</a>	GEN	Good Day Workshop Programs Inc.	211 Bronson Ave. Ottawa ON K1R 6H5	SE/219.7	1.19	<a href="#">146</a>
<a href="#">67</a>	GEN	Good Day Workshop Programs Inc.	211 Bronson Ave. Ottawa ON K1R 6H5	SE/219.7	1.19	<a href="#">146</a>
<a href="#">67</a>	GEN	Good Day Workshop Programs Inc.	211 Bronson Ave. Ottawa ON K1R 6H5	SE/219.7	1.19	<a href="#">146</a>
<a href="#">67</a>	GEN	Shepherds of Good Hope.	211 Bronson Avenue Ottawa ON	SE/219.7	1.19	<a href="#">147</a>



<i>Map Key</i>	<i>DB</i>	<i>Company/Site Name</i>	<i>Address</i>	<i>Dir/Dist (m)</i>	<i>Elev Diff (m)</i>	<i>Page Number</i>
<a href="#">67</a>	GEN	Shepherds of Good Hope.	211 Bronson Avenue Ottawa ON	SE/219.7	1.19	<a href="#">147</a>
<a href="#">67</a>	GEN	Shepherds of Good Hope.	211 Bronson Avenue Ottawa ON	SE/219.7	1.19	<a href="#">147</a>
<a href="#">67</a>	GEN	Shepherds of Good Hope.	211 Bronson Avenue Ottawa ON K1R 6H5	SE/219.7	1.19	<a href="#">148</a>
<a href="#">67</a>	GEN	Shepherds of Good Hope.	211 Bronson Avenue Ottawa ON K1R 6H5	SE/219.7	1.19	<a href="#">148</a>
<a href="#">67</a>	GEN	Shepherds of Good Hope.	211 Bronson Avenue Ottawa ON K1R 6H5	SE/219.7	1.19	<a href="#">148</a>
<a href="#">67</a>	GEN	Shepherds of Good Hope. Good Day Workshop Programs	211 Bronson Avenue Ottawa ON K1R 6H5	SE/219.7	1.19	<a href="#">149</a>
<a href="#">67</a>	SCT	Adoption Council of Canada	211 Bronson Ave Ottawa ON K1R 6H5	SE/219.7	1.19	<a href="#">149</a>
<a href="#">67</a>	SCT	KAIROS	211 Bronson Ave Suite 211 Ottawa ON K1R 6H5	SE/219.7	1.19	<a href="#">149</a>
<a href="#">68</a>	BORE		ON	S/220.1	2.28	<a href="#">150</a>
<a href="#">69</a>	BORE		ON	S/220.5	1.91	<a href="#">150</a>
<a href="#">70</a>	CA	C.C.C. #95 & C.C.C. #165	500-530 LAURIER AVENUE OTTAWA CITY ON	ENE/220.9	-1.14	<a href="#">150</a>
<a href="#">70</a>	CA	C.C.C. #95 & C.C.C. #165	500-530 LAURIER AVENUE OTTAWA CITY ON	ENE/220.9	-1.14	<a href="#">151</a>
<a href="#">71</a>	BORE		ON	S/221.0	2.28	<a href="#">151</a>

<i>Map Key</i>	<i>DB</i>	<i>Company/Site Name</i>	<i>Address</i>	<i>Dir/Dist (m)</i>	<i>Elev Diff (m)</i>	<i>Page Number</i>
<a href="#">72</a>	CA	2164613 Ontario Inc.	473 Albert St Ottawa ON	N/221.2	-4.83	<a href="#">151</a>
<a href="#">72</a>	EBR	2164613 Ontario Inc.	473 Albert Street Unit Suite 100 Ottawa K1R 5B4 CITY OF OTTAWA ON	N/221.2	-4.83	<a href="#">152</a>
<a href="#">72</a>	ECA	2164613 Ontario Inc.	473 Albert St Ottawa ON K1R 5B4	N/221.2	-4.83	<a href="#">152</a>
<a href="#">72</a>	EHS		473 ALBERT STREET OTTAWA ON K1R 5B4	N/221.2	-4.83	<a href="#">152</a>
<a href="#">72</a>	EHS		473 Albert Street Ottawa ON	N/221.2	-4.83	<a href="#">153</a>
<a href="#">72</a>	EHS		473 Albert Street Ottawa ON	N/221.2	-4.83	<a href="#">153</a>
<a href="#">72</a>	EHS		473 Albert Street Ottawa ON K1R 7X3	N/221.2	-4.83	<a href="#">153</a>
<a href="#">72</a>	GEN	GVT. OF CAN. - NATIONAL ENERGYBRD.	PROPERTY, MATERIAL MANAGEMENT 473 ALBERT STREET OTTAWA ON K1A 0K9	N/221.2	-4.83	<a href="#">153</a>
<a href="#">72</a>	GEN	GVT. OF CAN. (OUT OF BUSINESS) 18-117	PROPERTY, MATERIAL MANAGEMENT 473 ALBERT STREET OTTAWA ON K1A 0K9	N/221.2	-4.83	<a href="#">154</a>
<a href="#">72</a>	GEN	GVT. OF CAN. (OUT OF BUSINESS)	PROPERTY, MATERIAL MANAGEMENT 473 ALBERT STREET OTTAWA ON K1A 0K9	N/221.2	-4.83	<a href="#">154</a>
<a href="#">72</a>	GEN	Rosont Investment Inc.(Rosdev)	473 Albert St Ottawa ON K1R 5B4	N/221.2	-4.83	<a href="#">154</a>
<a href="#">72</a>	GEN	2164613 Ontario Inc.	473 Albert Street Ottawa ON	N/221.2	-4.83	<a href="#">155</a>

<i>Map Key</i>	<i>DB</i>	<i>Company/Site Name</i>	<i>Address</i>	<i>Dir/Dist (m)</i>	<i>Elev Diff (m)</i>	<i>Page Number</i>
<a href="#">72</a>	GEN	HVAC Maximum Heating & Cooling Inc.	473 Albert St Ottawa ON	N/221.2	-4.83	<a href="#">155</a>
<a href="#">73</a>	BORE		ON	S/221.2	2.28	<a href="#">155</a>
<a href="#">74</a>	BORE		ON	WSW/221.4	-15.81	<a href="#">155</a>
<a href="#">75</a>	BORE		ON	S/222.0	2.28	<a href="#">156</a>
<a href="#">76</a>	BORE		ON	S/223.0	2.28	<a href="#">156</a>
<a href="#">77</a>	BORE		ON	S/223.2	0.86	<a href="#">157</a>
<a href="#">78</a>	BORE		ON	S/225.4	0.86	<a href="#">157</a>
<a href="#">79</a>	EHS		11 Primrose Avenue Ottawa ON K1R 6L5	SSE/226.6	1.86	<a href="#">158</a>
<a href="#">80</a>	BORE		ON	S/226.7	0.86	<a href="#">158</a>
<a href="#">81</a>	BORE		ON	S/229.3	0.86	<a href="#">158</a>
<a href="#">82</a>	BORE		ON	S/230.5	0.86	<a href="#">159</a>
<a href="#">83</a>	BORE		ON	S/232.0	0.86	<a href="#">159</a>
<a href="#">84</a>	BORE		ON	S/233.1	0.86	<a href="#">160</a>



<b>Map Key</b>	<b>DB</b>	<b>Company/Site Name</b>	<b>Address</b>	<b>Dir/Dist (m)</b>	<b>Elev Diff (m)</b>	<b>Page Number</b>
<a href="#">85</a>	BORE		ON	WSW/233.9	-14.65	<a href="#">160</a>
<a href="#">86</a>	BORE		ON	WSW/235.7	-17.83	<a href="#">161</a>
<a href="#">87</a>	GEN	FARM CREDIT CORPORATION	434 QUEEN ST. OTTAWA ON K1R 7V7	N/236.4	-5.14	<a href="#">161</a>
<a href="#">87</a>	GEN	FARM CREDIT CORPORATION 15-480	434 QUEEN ST. OTTAWA ON K1R 7V7	N/236.4	-5.14	<a href="#">162</a>
<a href="#">88</a>	BORE		ON	S/237.8	0.86	<a href="#">162</a>
<a href="#">89</a>	BORE		ON	WSW/238.7	-16.50	<a href="#">163</a>
<a href="#">90</a>	BORE		ON	SSW/240.4	0.86	<a href="#">163</a>
<a href="#">91</a>	WWIS		ON <b>Well ID:</b> 7206940	WSW/240.5	-16.50	<a href="#">164</a>
<a href="#">92</a>	EHS		434 Queen St Ottawa ON K1R5A7	N/241.0	-5.14	<a href="#">164</a>
<a href="#">93</a>	GEN	OTTAWA BOARD OF EDUCATION	OTTAWA TECHNICAL HIGH SCHOOL 440 ALBERT STREET OTTAWA ON K1R 5B5	NE/241.3	-2.83	<a href="#">164</a>
<a href="#">93</a>	GEN	OTTAWA BOARD OF EDUCATION 29-551	OTTAWA TECHNICAL HIGH SCHOOL 440 ALBERT STREET OTTAWA ON K1R 5B5	NE/241.3	-2.83	<a href="#">165</a>
<a href="#">93</a>	GEN	OTTAWA-CARLETON DISTRICT SCHOOL BOARD	ALBERT STREET ADMINISTRATION BUILDING 440 ALBERT STREET OTTAWA ON K1R 5B5	NE/241.3	-2.83	<a href="#">165</a>
<a href="#">93</a>	GEN	Ottawa-Carleton District School Boa	440 Albert St. Ottawa ON K1R 5B5	NE/241.3	-2.83	<a href="#">166</a>

<b>Map Key</b>	<b>DB</b>	<b>Company/Site Name</b>	<b>Address</b>	<b>Dir/Dist (m)</b>	<b>Elev Diff (m)</b>	<b>Page Number</b>
<a href="#">93</a>	GEN	Ottawa-Carleton District School Boa	440 Albert St. Ottawa ON K1R 5B5	NE/241.3	-2.83	<a href="#">166</a>
<a href="#">93</a>	GEN	Ottawa-Carleton District School Boa	440 Albert St. Ottawa ON K1R 5B5	NE/241.3	-2.83	<a href="#">167</a>
<a href="#">93</a>	GEN	Ottawa-Carleton District School Boa	440 Albert St. Ottawa ON K1R 5B5	NE/241.3	-2.83	<a href="#">167</a>
<a href="#">93</a>	GEN	Ottawa-Carleton District School Boa	440 Albert St. Ottawa ON	NE/241.3	-2.83	<a href="#">167</a>
<a href="#">93</a>	GEN	Ottawa-Carleton District School Boa	440 Albert St. Ottawa ON K1R 5B5	NE/241.3	-2.83	<a href="#">168</a>
<a href="#">93</a>	GEN	Ottawa-Carleton District School Boa	440 Albert St. Ottawa ON K1R 5B5	NE/241.3	-2.83	<a href="#">168</a>
<a href="#">93</a>	GEN	Ottawa-Carleton District School Boa	440 Albert St. Ottawa ON K1R 5B5	NE/241.3	-2.83	<a href="#">169</a>
<a href="#">93</a>	GEN	Ottawa-Carleton District School Boa Health & Safety	440 Albert St. Ottawa ON K1R 5B5	NE/241.3	-2.83	<a href="#">169</a>
<a href="#">94</a>	SPL	OLRT Constructors	584 Wellington Street Ottawa ON	WSW/243.9	-16.50	<a href="#">170</a>
<a href="#">94</a>	SPL	OLRT Constructors	584 Wellington St Ottawa ON	WSW/243.9	-16.50	<a href="#">171</a>
<a href="#">94</a>	SPL		584 Wellington Street Ottawa ON	WSW/243.9	-16.50	<a href="#">171</a>
<a href="#">95</a>	BORE		ON	SW/244.3	-13.14	<a href="#">172</a>
<a href="#">96</a>	GEN	Carleton Condominium Corporation No. 95	500 Laurier Avenue West Ottawa ON K1R 5E1	ENE/245.0	-1.14	<a href="#">172</a>

<b>Map Key</b>	<b>DB</b>	<b>Company/Site Name</b>	<b>Address</b>	<b>Dir/Dist (m)</b>	<b>Elev Diff (m)</b>	<b>Page Number</b>
<a href="#">96</a>	GEN	Carleton Condominium Corporation No. 95	500 Laurier Avenue West Ottawa ON K1R 5E1	ENE/245.0	-1.14	<a href="#">172</a>
<a href="#">96</a>	GEN	Carleton Condominium Corporation No. 95	500 Laurier Avenue West Ottawa ON K1R 5E1	ENE/245.0	-1.14	<a href="#">172</a>
<a href="#">96</a>	SPL		500 Laurier Ave West Ottawa ON	ENE/245.0	-1.14	<a href="#">173</a>
<a href="#">97</a>	EHS		434 Queen St Ottawa ON	N/245.1	-5.45	<a href="#">173</a>
<a href="#">98</a>	CA	R.M. OF OTTAWA-CARLETON	WELLINGTON ST/POOLEY'S BRIDGE OTTAWA ON	NW/247.3	-18.30	<a href="#">173</a>
<a href="#">99</a>	BORE		ON	S/248.1	0.86	<a href="#">174</a>
<a href="#">100</a>	EHS		435 Albert Street Ottawa ON K1R 7X4	NNE/249.2	-4.14	<a href="#">174</a>
<a href="#">100</a>	EHS		435 Albert Street Ottawa ON K1R 7X4	NNE/249.2	-4.14	<a href="#">175</a>
<a href="#">100</a>	EHS		435 Albert St Ottawa ON K1R7X4	NNE/249.2	-4.14	<a href="#">175</a>
<a href="#">100</a>	SPL		435 Albert Street Ottawa ON	NNE/249.2	-4.14	<a href="#">175</a>
<a href="#">101</a>	SPL		ALBERT STREET AND TRANSITWAY<UNOFFICIAL> Ottawa ON	SW/249.9	-13.14	<a href="#">175</a>
<a href="#">101</a>	SPL		Empress and Albert Ottawa ON	SW/249.9	-13.14	<a href="#">176</a>
<a href="#">101</a>	SPL	City of Ottawa	Bank St southbound between Albert and Slater Ottawa ON	SW/249.9	-13.14	<a href="#">176</a>



<b>Map Key</b>	<b>DB</b>	<b>Company/Site Name</b>	<b>Address</b>	<b>Dir/Dist (m)</b>	<b>Elev Diff (m)</b>	<b>Page Number</b>
<a href="#">102</a>	EHS		84 Bronson Ottawa ON	NNW/249.9	-10.14	<a href="#">177</a>
<a href="#">103</a>	ECA	City of Ottawa	351-445 Queen St Ottawa ON K2G 6J8	NNW/250.0	-8.64	<a href="#">177</a>
<a href="#">104</a>	GEN	Gafftech Solutions Inc.	443 Queen street Ottawa ON K1K 1W8	N/250.0	-7.09	<a href="#">177</a>
<a href="#">104</a>	SPL	Broccinni Construction<UNOFFICIAL>	443 Queen St W Ottawa ON	N/250.0	-7.09	<a href="#">178</a>
<a href="#">105</a>	GEN	Ottawa-Carleton District School Board	376 Gloucester St. Ottawa ON K1R 5E8	E/250.0	-0.14	<a href="#">178</a>
<a href="#">105</a>	GEN	Ottawa-Carleton District School Board	376 Gloucester St. Ottawa ON K1R 5E8	E/250.0	-0.14	<a href="#">178</a>
<a href="#">105</a>	GEN	Ottawa-Carleton District School Board	376 Gloucester St. Ottawa ON K1R 5E8	E/250.0	-0.14	<a href="#">179</a>
<a href="#">105</a>	GEN	Ottawa-Carleton District School Board	376 Gloucester St. Ottawa ON K1R 5E8	E/250.0	-0.14	<a href="#">179</a>
<a href="#">105</a>	GEN	Ottawa-Carleton District School Board	376 Gloucester St. Ottawa ON	E/250.0	-0.14	<a href="#">180</a>
<a href="#">105</a>	GEN	Ottawa-Carleton District School Board	376 Gloucester St. Ottawa ON K1R 5E8	E/250.0	-0.14	<a href="#">180</a>
<a href="#">105</a>	GEN	Ottawa-Carleton District School Board	376 Gloucester St. Ottawa ON K1R 5E8	E/250.0	-0.14	<a href="#">180</a>
<a href="#">105</a>	GEN	Ottawa-Carleton District School Board	376 Gloucester St. Ottawa ON K1R 5E8	E/250.0	-0.14	<a href="#">181</a>
<a href="#">105</a>	GEN	Ottawa-Carleton District School Board Health & Safety	376 Gloucester St. Ottawa ON K1R 5E8	E/250.0	-0.14	<a href="#">181</a>

# Executive Summary: Summary By Data Source

## **BORE - Borehole**

A search of the BORE database, dated 1875-Jul 2014 has found that there are 39 BORE site(s) within approximately 0.25 kilometers of the project property.

<b><u>Equal/Higher Elevation</u></b>	<b><u>Address</u></b>	<b><u>Direction</u></b>	<b><u>Distance (m)</u></b>	<b><u>Map Key</u></b>
	ON	ESE	89.65	<a href="#"><u>10</u></a>
	ON	SSW	102.22	<a href="#"><u>15</u></a>
	ON	S	151.45	<a href="#"><u>28</u></a>
	ON	S	192.82	<a href="#"><u>47</u></a>
	ON	S	205.30	<a href="#"><u>51</u></a>
	ON	S	210.42	<a href="#"><u>55</u></a>
	ON	S	210.90	<a href="#"><u>58</u></a>
	ON	S	215.71	<a href="#"><u>63</u></a>
	ON	S	216.03	<a href="#"><u>64</u></a>
	ON	S	219.44	<a href="#"><u>66</u></a>

<u>Equal/Higher Elevation</u>	<u>Address</u>	<u>Direction</u>	<u>Distance (m)</u>	<u>Map Key</u>
	ON	S	220.11	<a href="#"><u>68</u></a>
	ON	S	220.49	<a href="#"><u>69</u></a>
	ON	S	221.00	<a href="#"><u>71</u></a>
	ON	S	221.22	<a href="#"><u>73</u></a>
	ON	S	222.04	<a href="#"><u>75</u></a>
	ON	S	223.02	<a href="#"><u>76</u></a>
	ON	S	223.18	<a href="#"><u>77</u></a>
	ON	S	225.36	<a href="#"><u>78</u></a>
	ON	S	226.67	<a href="#"><u>80</u></a>
	ON	S	229.31	<a href="#"><u>81</u></a>
	ON	S	230.54	<a href="#"><u>82</u></a>



<u>Equal/Higher Elevation</u>	<u>Address</u>	<u>Direction</u>	<u>Distance (m)</u>	<u>Map Key</u>
	ON	S	232.04	<a href="#">83</a>
	ON	S	233.08	<a href="#">84</a>
	ON	S	237.81	<a href="#">88</a>
	ON	SSW	240.38	<a href="#">90</a>
	ON	S	248.09	<a href="#">99</a>

<u>Lower Elevation</u>	<u>Address</u>	<u>Direction</u>	<u>Distance (m)</u>	<u>Map Key</u>
	ON	NW	67.14	<a href="#">3</a>
	ON	SW	68.77	<a href="#">4</a>
	ON	WSW	98.47	<a href="#">13</a>
	ON	NW	159.92	<a href="#">34</a>
	ON	E	181.12	<a href="#">41</a>
	ON	SSW	188.91	<a href="#">44</a>

ON	NNW	202.27	<a href="#">49</a>
ON	WSW	215.71	<a href="#">62</a>
ON	WSW	221.36	<a href="#">74</a>
ON	WSW	233.87	<a href="#">85</a>
ON	WSW	235.69	<a href="#">86</a>
ON	WSW	238.74	<a href="#">89</a>
ON	SW	244.26	<a href="#">95</a>

## **CA - Certificates of Approval**

A search of the CA database, dated 1985-Oct 30, 2011\* has found that there are 11 CA site(s) within approximately 0.25 kilometers of the project property.

<b><u>Equal/Higher Elevation</u></b>	<b><u>Address</u></b>	<b><u>Direction</u></b>	<b><u>Distance (m)</u></b>	<b><u>Map Key</u></b>
R.M. OF OTTAWA-CARLETON	GLOUCESTER ST./BRONSON AVE. OTTAWA CITY ON	SE	101.78	<a href="#">14</a>
The Ottawa Construction Association	196 Bronson Avenue South Ottawa ON	SSE	151.25	<a href="#">27</a>
SAINT-VINCENT HOSPITAL	60 CAMBRIDGE STREET NORTH OTTAWA CITY ON K1R 7A5	SSW	202.93	<a href="#">50</a>
SISTERS OF CHARITY OF OTTAWA HEALTH SERV	LOTS 1-19, 60 CAMBRIDGE ST.N. OTTAWA CITY ON K1R 7A5	SSW	202.93	<a href="#">50</a>

<u>Equal/Higher Elevation</u>	<u>Address</u>	<u>Direction</u>	<u>Distance (m)</u>	<u>Map Key</u>
<b>Lower Elevation</b>	<b>Address</b>	<b>Direction</b>	<b>Distance (m)</b>	<b>Map Key</b>
R.M. OF OTTAWA-CARLETON	BRONSON AVE./SLATER ST. OTTAWA CITY ON	N	71.03	<a href="#">5</a>
OTTAWA CITY	ALBERT ST./COMMISSIONER ST. OTTAWA CITY ON	NNW	114.69	<a href="#">18</a>
City of Ottawa	Brickhill Street (Intersection of Brickhill Street and Wellington Street) Ottawa ON	W	212.99	<a href="#">60</a>
C.C.C. #95 & C.C.C. #165	500-530 LAURIER AVENUE OTTAWA CITY ON	ENE	220.94	<a href="#">70</a>
C.C.C. #95 & C.C.C. #165	500-530 LAURIER AVENUE OTTAWA CITY ON	ENE	220.94	<a href="#">70</a>
2164613 Ontario Inc.	473 Albert St Ottawa ON	N	221.18	<a href="#">72</a>
R.M. OF OTTAWA-CARLETON	WELLINGTON ST/POOLEY'S BRIDGE OTTAWA ON	NW	247.35	<a href="#">98</a>

### **EBR - Environmental Registry**

A search of the EBR database, dated 1994-Mar 31, 2019 has found that there are 2 EBR site(s) within approximately 0.25 kilometers of the project property.

<u>Equal/Higher Elevation</u>	<u>Address</u>	<u>Direction</u>	<u>Distance (m)</u>	<u>Map Key</u>
192 Bronson Property Inc.	192 Bronson Avenue Ottawa K1R 6G8 CITY OF OTTAWA ON	SSE	130.24	<a href="#">22</a>

<u>Lower Elevation</u>	<u>Address</u>	<u>Direction</u>	<u>Distance (m)</u>	<u>Map Key</u>
------------------------	----------------	------------------	---------------------	----------------



2164613 Ontario Inc.	473 Albert Street Unit Suite 100 Ottawa K1R 5B4 CITY OF OTTAWA ON	N	221.18	<a href="#">72</a>
----------------------	---	---	--------	--------------------

### **ECA - Environmental Compliance Approval**

A search of the ECA database, dated Oct 2011-Mar 31, 2019 has found that there are 4 ECA site(s) within approximately 0.25 kilometers of the project property.

<b><u>Equal/Higher Elevation</u></b>	<b><u>Address</u></b>	<b><u>Direction</u></b>	<b><u>Distance (m)</u></b>	<b><u>Map Key</u></b>
The Ottawa Construction Association	196 Bronson Avenue South Ottawa ON K1R 6H4	SSE	151.25	<a href="#">27</a>

<b><u>Lower Elevation</u></b>	<b><u>Address</u></b>	<b><u>Direction</u></b>	<b><u>Distance (m)</u></b>	<b><u>Map Key</u></b>
City of Ottawa	Brickhill Street (Intersection of Brickhill Street and Wellington Street) Ottawa ON K2G 6J8	W	212.99	<a href="#">60</a>

2164613 Ontario Inc.	473 Albert St Ottawa ON K1R 5B4	N	221.18	<a href="#">72</a>
----------------------	------------------------------------	---	--------	--------------------

City of Ottawa	351-445 Queen St Ottawa ON K2G 6J8	NNW	250.00	<a href="#">103</a>
----------------	---------------------------------------	-----	--------	---------------------

### **EHS - ERIS Historical Searches**

A search of the EHS database, dated 1999-Jan 31, 2019 has found that there are 28 EHS site(s) within approximately 0.25 kilometers of the project property.

<b><u>Equal/Higher Elevation</u></b>	<b><u>Address</u></b>	<b><u>Direction</u></b>	<b><u>Distance (m)</u></b>	<b><u>Map Key</u></b>
	600 Laurier Ave W Ottawa ON K1R6L1	SSE	58.51	<a href="#">2</a>
	175 BRONSON AVENUE OTTAWA ON K1R 6H2	SE	72.34	<a href="#">6</a>
	176 Bronson Ave Ottawa ON K1R6H4	SSE	84.01	<a href="#">7</a>

<b><u>Equal/Higher Elevation</u></b>	<b><u>Address</u></b>	<b><u>Direction</u></b>	<b><u>Distance (m)</u></b>	<b><u>Map Key</u></b>
	176 Bronson Ave Ottawa On Ottawa ON	SSE	88.56	<a href="#"><u>9</u></a>
	192 & 196 Bronson Avenue And 31 & 33 Cambridge Street North Ottawa ON	SSE	136.23	<a href="#"><u>23</u></a>
	200 Bronson Ave Ottawa On Ottawa ON K1R6H4	SSE	170.24	<a href="#"><u>37</u></a>
	206 Bronson Ave Ottawa ON K1R6H4	SSE	189.05	<a href="#"><u>45</u></a>
	11 Primrose Avenue Ottawa ON K1R 6L5	SSE	226.63	<a href="#"><u>79</u></a>

<b><u>Lower Elevation</u></b>	<b><u>Address</u></b>	<b><u>Direction</u></b>	<b><u>Distance (m)</u></b>	<b><u>Map Key</u></b>
	551 and 575 Laurier Avenue West Ottawa ON	ENE	86.23	<a href="#"><u>8</u></a>
	550 Albert St Ottawa ON K1R6K9	W	110.84	<a href="#"><u>17</u></a>
	Site bounded by Wellington, Brickhill, Albert and Commissioner Ottawa ON	WNW	156.65	<a href="#"><u>32</u></a>
	557 Wellington Street Ottawa ON	W	173.02	<a href="#"><u>38</u></a>
	478 Albert St Ottawa ON K1R5B5	NNE	174.07	<a href="#"><u>40</u></a>
	100 Bronson Avenue Ottawa ON K1R 6G8	NNW	186.24	<a href="#"><u>42</u></a>

470 Albert St Ottawa ON K1R5B5	NNE	188.13	<a href="#"><u>43</u></a>
N/A Ottawa ON	W	190.70	<a href="#"><u>46</u></a>
81 Bronson Ave Ottawa ON K1R 6G7	N	208.05	<a href="#"><u>54</u></a>
Fleet Street Ottawa ON	NW	210.66	<a href="#"><u>56</u></a>
473 ALBERT STREET OTTAWA ON K1R 5B4	N	221.18	<a href="#"><u>72</u></a>
473 Albert Street Ottawa ON	N	221.18	<a href="#"><u>72</u></a>
473 Albert Street Ottawa ON	N	221.18	<a href="#"><u>72</u></a>
473 Albert Street Ottawa ON K1R 7X3	N	221.18	<a href="#"><u>72</u></a>
434 Queen St Ottawa ON K1R5A7	N	240.96	<a href="#"><u>92</u></a>
434 Queen St Ottawa ON	N	245.09	<a href="#"><u>97</u></a>
435 Albert Street Ottawa ON K1R 7X4	NNE	249.24	<a href="#"><u>100</u></a>
435 Albert Street Ottawa ON K1R 7X4	NNE	249.24	<a href="#"><u>100</u></a>
435 Albert St Ottawa ON K1R7X4	NNE	249.24	<a href="#"><u>100</u></a>



84 Bronson Ottawa ON	NNW	249.91	<a href="#">102</a>
-------------------------	-----	--------	---------------------

### **FCS - Contaminated Sites on Federal Land**

A search of the FCS database, dated Jun 2000-Oct 2018 has found that there are 3 FCS site(s) within approximately 0.25 kilometers of the project property.

<b><u>Lower Elevation</u></b>	<b><u>Address</u></b>	<b><u>Direction</u></b>	<b><u>Distance (m)</u></b>	<b><u>Map Key</u></b>
LeBreton Flats	Ottawa ON	W	97.51	<a href="#">12</a>
LeBreton Flats	Ottawa ON	W	213.35	<a href="#">61</a>
LeBreton Flats	Ottawa ON	WSW	218.46	<a href="#">65</a>

### **GEN - Ontario Regulation 347 Waste Generators Summary**

A search of the GEN database, dated 1986-Dec 31, 2018 has found that there are 81 GEN site(s) within approximately 0.25 kilometers of the project property.

<b><u>Equal/Higher Elevation</u></b>	<b><u>Address</u></b>	<b><u>Direction</u></b>	<b><u>Distance (m)</u></b>	<b><u>Map Key</u></b>
BRONSON PLACE REALTIES LTD.	420-440 GLOUCESTER STREET OTTAWA ON K1R 7T8	ESE	150.93	<a href="#">26</a>
BRONSON PLACE REALTIES LTD.	SUITE 111-440 GLOUCESTER STREET OTTAWA ON K1R 7T8	ESE	153.89	<a href="#">30</a>
Bronson Place	111-440 Gloucester St Ottawa ON K1R 7T8	ESE	153.89	<a href="#">30</a>
Bronson Place	111-440 Gloucester St Ottawa ON K1R 7T8	ESE	153.89	<a href="#">30</a>
Bronson Place	111-440 Gloucester St Ottawa ON K1R 7T8	ESE	153.89	<a href="#">30</a>

<u>Equal/Higher Elevation</u>	<u>Address</u>	<u>Direction</u>	<u>Distance (m)</u>	<u>Map Key</u>
Bronson Place	111-440 Gloucester St Ottawa ON K1R 7T8	ESE	153.89	<a href="#">30</a>
Bronson Place	111-440 Gloucester St Ottawa ON	ESE	153.89	<a href="#">30</a>
Bronson Place	111-440 Gloucester St Ottawa ON K1R7T8	ESE	153.89	<a href="#">30</a>
Bronson Place	111-440 Gloucester St Ottawa ON K1R7T8	ESE	153.89	<a href="#">30</a>
Bronson Place	111-440 Gloucester St Ottawa ON K1R7T8	ESE	153.89	<a href="#">30</a>
Bronson Place	111-440 Gloucester St Ottawa ON K1R7T8	ESE	153.89	<a href="#">30</a>
HOPITAL SAINT-VINCENT HOSPITAL	60 CAMBRIDGE STREET NORTH OTTAWA ON K1R 7A5	SSW	202.93	<a href="#">50</a>
HOPITAL SAINT-VINCENT HOSPITAL	60 CAMBRIDGE STREET NORTH OTTAWA ON K1R 7A5	SSW	202.93	<a href="#">50</a>
SAINT-VINCENT HOSPITAL 20- 044	60 CAMBRIDGE STREET NORTH OTTAWA ON K1R 7A5	SSW	202.93	<a href="#">50</a>
SAINT-VINCENT HOSPITAL	60 CAMBRIDGE STREET NORTH OTTAWA ON K1R 7A5	SSW	202.93	<a href="#">50</a>
ST-VINCENT HOSPITAL	60 CAMBRIDGE ST. OTTAWA ON K1R 7A5	SSW	202.93	<a href="#">50</a>

<b><u>Equal/Higher Elevation</u></b>	<b><u>Address</u></b>	<b><u>Direction</u></b>	<b><u>Distance (m)</u></b>	<b><u>Map Key</u></b>
SCO HEALTH SERVICE	60 Cambridge Street North Ottawa ON K1R 7A5	SSW	202.93	<a href="#"><u>50</u></a>
BRUYERE CONTINUING CARE INC	60 Cambridge Street North Ottawa ON K1R 7A5	SSW	202.93	<a href="#"><u>50</u></a>
BRUYERE CONTINUING CARE INC	60 Cambridge Street North Ottawa ON K1R 7A5	SSW	202.93	<a href="#"><u>50</u></a>
BRUYERE CONTINUING CARE INC	60 Cambridge Street North Ottawa ON K1R 7A5	SSW	202.93	<a href="#"><u>50</u></a>
BRUYERE CONTINUING CARE INC	60 Cambridge Street North Ottawa ON K1R 7A5	SSW	202.93	<a href="#"><u>50</u></a>
BRUYERE CONTINUING CARE INC	60 Cambridge Street North Ottawa ON K1R 7A5	SSW	202.93	<a href="#"><u>50</u></a>
BRUYERE CONTINUING CARE INC	60 Cambridge Street North Ottawa ON	SSW	202.93	<a href="#"><u>50</u></a>
BRUYERE CONTINUING CARE INC	60 Cambridge Street North Ottawa ON K1R 7A5	SSW	202.93	<a href="#"><u>50</u></a>
BRUYERE CONTINUING CARE INC	60 Cambridge Street North Ottawa ON K1R 7A5	SSW	202.93	<a href="#"><u>50</u></a>
BRUYERE CONTINUING CARE INC	60 Cambridge Street North Ottawa ON K1R 7A5	SSW	202.93	<a href="#"><u>50</u></a>
BRUYERE CONTINUING CARE INC SAINT-VINCENT HOSPITAL	60 Cambridge Street North Ottawa ON K1R 7A5	SSW	202.93	<a href="#"><u>50</u></a>
OTTAWA R.C. SEPARATE SCHOOL BOARD	IMMACULATA HIGH SCHOOL 211 BRONSON AVE. OTTAWA ON K1R 6H5	SE	219.69	<a href="#"><u>67</u></a>



<u>Equal/Higher Elevation</u>	<u>Address</u>	<u>Direction</u>	<u>Distance (m)</u>	<u>Map Key</u>
OTTAWA R.C. SEPARATE SCHOOL BOARD 29-317	IMMACULATA HIGH SCHOOL 211 BRONSON AVE. OTTAWA ON K1R 6H5	SE	219.69	<a href="#">67</a>
Good Day Workshop Programs Inc.	211 Bronson Ave. Ottawa ON K1R 6H5	SE	219.69	<a href="#">67</a>
Good Day Workshop Programs Inc.	211 Bronson Ave. Ottawa ON K1R 6H5	SE	219.69	<a href="#">67</a>
Good Day Workshop Programs Inc.	211 Bronson Ave. Ottawa ON K1R 6H5	SE	219.69	<a href="#">67</a>
Shepherds of Good Hope.	211 Bronson Avenue Ottawa ON	SE	219.69	<a href="#">67</a>
Shepherds of Good Hope.	211 Bronson Avenue Ottawa ON	SE	219.69	<a href="#">67</a>
Shepherds of Good Hope.	211 Bronson Avenue Ottawa ON	SE	219.69	<a href="#">67</a>
Shepherds of Good Hope.	211 Bronson Avenue Ottawa ON K1R 6H5	SE	219.69	<a href="#">67</a>
Shepherds of Good Hope.	211 Bronson Avenue Ottawa ON K1R 6H5	SE	219.69	<a href="#">67</a>
Shepherds of Good Hope.	211 Bronson Avenue Ottawa ON K1R 6H5	SE	219.69	<a href="#">67</a>
Shepherds of Good Hope. Good Day Workshop Programs	211 Bronson Avenue Ottawa ON K1R 6H5	SE	219.69	<a href="#">67</a>

<u>Lower Elevation</u>	<u>Address</u>	<u>Direction</u>	<u>Distance (m)</u>	<u>Map Key</u>
Rideau Transit Group	529 Albert Street Ottawa ON	NW	110.61	<a href="#">16</a>
Rideau Transit Group	529 Albert Street Ottawa ON K1A 1M5	NW	110.61	<a href="#">16</a>
Rideau Transit Group	529 Albert Street Ottawa ON K1A 1M5	NW	110.61	<a href="#">16</a>
Rideau Transit Group	529 Albert Street Ottawa ON K1A 1M5	NW	110.61	<a href="#">16</a>
Rideau Transit Group	529 Albert Street Ottawa ON K1A 1M5	NW	110.61	<a href="#">16</a>
City of Ottawa	557 Wellington Street Proposed Rail Corridor Ottawa ON K1R6G8	WNW	140.90	<a href="#">25</a>
City of Ottawa	557 Wellington Street Proposed Rail Corridor Ottawa ON K1R6G8	WNW	140.90	<a href="#">25</a>
City of Ottawa	557 Wellington Street Proposed Rail Corridor Ottawa ON	WNW	140.90	<a href="#">25</a>
City of Ottawa	557 Wellington Street Proposed Rail Corridor Ottawa ON K1R6G8	WNW	140.90	<a href="#">25</a>
GVT. OF CAN. - NATIONAL ENERGYBRD.	PROPERTY, MATERIAL MANAGEMENT 473 ALBERT STREET OTTAWA ON K1A 0K9	N	221.18	<a href="#">72</a>
GVT. OF CAN. (OUT OF BUSINESS) 18-117	PROPERTY, MATERIAL MANAGEMENT 473 ALBERT STREET OTTAWA ON K1A 0K9	N	221.18	<a href="#">72</a>
GVT. OF CAN. (OUT OF BUSINESS)	PROPERTY, MATERIAL MANAGEMENT 473 ALBERT STREET OTTAWA ON K1A 0K9	N	221.18	<a href="#">72</a>

Rosont Investment Inc.(Rosdev)	473 Albert St Ottawa ON K1R 5B4	N	221.18	<a href="#">72</a>
2164613 Ontario Inc.	473 Albert Street Ottawa ON	N	221.18	<a href="#">72</a>
HVAC Maximum Heating & Cooling Inc.	473 Albert St Ottawa ON	N	221.18	<a href="#">72</a>
FARM CREDIT CORPORATION	434 QUEEN ST. OTTAWA ON K1R 7V7	N	236.40	<a href="#">87</a>
FARM CREDIT CORPORATION 15-480	434 QUEEN ST. OTTAWA ON K1R 7V7	N	236.40	<a href="#">87</a>
OTTAWA BOARD OF EDUCATION	OTTAWA TECHNICAL HIGH SCHOOL 440 ALBERT STREET OTTAWA ON K1R 5B5	NE	241.28	<a href="#">93</a>
OTTAWA BOARD OF EDUCATION 29-551	OTTAWA TECHNICAL HIGH SCHOOL 440 ALBERT STREET OTTAWA ON K1R 5B5	NE	241.28	<a href="#">93</a>
OTTAWA-CARLETON DISTRICT SCHOOL BOARD	ALBERT STREET ADMINISTRATION BUILDING 440 ALBERT STREET OTTAWA ON K1R 5B5	NE	241.28	<a href="#">93</a>
Ottawa-Carleton District School Boa	440 Albert St. Ottawa ON K1R 5B5	NE	241.28	<a href="#">93</a>
Ottawa-Carleton District School Boa	440 Albert St. Ottawa ON K1R 5B5	NE	241.28	<a href="#">93</a>
Ottawa-Carleton District School Boa	440 Albert St. Ottawa ON K1R 5B5	NE	241.28	<a href="#">93</a>
Ottawa-Carleton District School Boa	440 Albert St. Ottawa ON K1R 5B5	NE	241.28	<a href="#">93</a>
Ottawa-Carleton District School Boa	440 Albert St. Ottawa ON	NE	241.28	<a href="#">93</a>

Ottawa-Carleton District School Boa	440 Albert St. Ottawa ON K1R 5B5	NE	241.28	<a href="#"><u>93</u></a>
Ottawa-Carleton District School Boa	440 Albert St. Ottawa ON K1R 5B5	NE	241.28	<a href="#"><u>93</u></a>
Ottawa-Carleton District School Boa	440 Albert St. Ottawa ON K1R 5B5	NE	241.28	<a href="#"><u>93</u></a>
Ottawa-Carleton District School Boa Health & Safety	440 Albert St. Ottawa ON K1R 5B5	NE	241.28	<a href="#"><u>93</u></a>
Carleton Condominium Corporation No. 95	500 Laurier Avenue West Ottawa ON K1R 5E1	ENE	245.01	<a href="#"><u>96</u></a>
Carleton Condominium Corporation No. 95	500 Laurier Avenue West Ottawa ON K1R 5E1	ENE	245.01	<a href="#"><u>96</u></a>
Carleton Condominium Corporation No. 95	500 Laurier Avenue West Ottawa ON K1R 5E1	ENE	245.01	<a href="#"><u>96</u></a>
Gafftech Solutions Inc.	443 Queen street Ottawa ON K1K 1W8	N	250.00	<a href="#"><u>104</u></a>
Ottawa-Carleton District School Board	376 Gloucester St. Ottawa ON K1R 5E8	E	250.00	<a href="#"><u>105</u></a>
Ottawa-Carleton District School Board	376 Gloucester St. Ottawa ON K1R 5E8	E	250.00	<a href="#"><u>105</u></a>
Ottawa-Carleton District School Board	376 Gloucester St. Ottawa ON K1R 5E8	E	250.00	<a href="#"><u>105</u></a>
Ottawa-Carleton District School Board	376 Gloucester St. Ottawa ON K1R 5E8	E	250.00	<a href="#"><u>105</u></a>



Ottawa-Carleton District School Board	376 Gloucester St. Ottawa ON	E	250.00	<a href="#">105</a>
Ottawa-Carleton District School Board	376 Gloucester St. Ottawa ON K1R 5E8	E	250.00	<a href="#">105</a>
Ottawa-Carleton District School Board	376 Gloucester St. Ottawa ON K1R 5E8	E	250.00	<a href="#">105</a>
Ottawa-Carleton District School Board	376 Gloucester St. Ottawa ON K1R 5E8	E	250.00	<a href="#">105</a>
Ottawa-Carleton District School Board Health & Safety	376 Gloucester St. Ottawa ON K1R 5E8	E	250.00	<a href="#">105</a>

### **PINC - TSSA Pipeline Incidents**

A search of the PINC database, dated Feb 28, 2017 has found that there are 1 PINC site(s) within approximately 0.25 kilometers of the project property.

<b><u>Lower Elevation</u></b>	<b><u>Address</u></b>	<b><u>Direction</u></b>	<b><u>Distance (m)</u></b>	<b><u>Map Key</u></b>
	478 Albert Street, Ottawa ON	NNE	173.66	<a href="#">39</a>

### **PTTW - Permit to Take Water**

A search of the PTTW database, dated 1994-Mar 31, 2019 has found that there are 1 PTTW site(s) within approximately 0.25 kilometers of the project property.

<b><u>Lower Elevation</u></b>	<b><u>Address</u></b>	<b><u>Direction</u></b>	<b><u>Distance (m)</u></b>	<b><u>Map Key</u></b>
SNC-Lavalin Constructors (Pacific) Inc., Dragados-Canada Inc., EllisDon	Corporation Wellington Street at Commissioner Street City of Ottawa CITY OF OTTAWA ON	NW	201.30	<a href="#">48</a>

### **SCT - Scott's Manufacturing Directory**

A search of the SCT database, dated 1992-Mar 2011\* has found that there are 3 SCT site(s) within approximately 0.25 kilometers of the project property.

<b><u>Equal/Higher Elevation</u></b>	<b><u>Address</u></b>	<b><u>Direction</u></b>	<b><u>Distance (m)</u></b>	<b><u>Map Key</u></b>
Adoption Council of Canada	211 Bronson Ave Ottawa ON K1R 6H5	SE	219.69	<a href="#">67</a>
KAIROS	211 Bronson Ave Suite 211 Ottawa ON K1R 6H5	SE	219.69	<a href="#">67</a>
<b><u>Lower Elevation</u></b>	<b><u>Address</u></b>	<b><u>Direction</u></b>	<b><u>Distance (m)</u></b>	<b><u>Map Key</u></b>
Planetary Association for	100 Bronson Ave Suite 1001 Ottawa ON K1R 6G8	NNW	186.24	<a href="#">42</a>

### **SPL - Ontario Spills**

A search of the SPL database, dated 1988-Feb 2019 has found that there are 35 SPL site(s) within approximately 0.25 kilometers of the project property.

<b><u>Equal/Higher Elevation</u></b>	<b><u>Address</u></b>	<b><u>Direction</u></b>	<b><u>Distance (m)</u></b>	<b><u>Map Key</u></b>
Enbridge Gas Distribution Inc.	600 Laurier Ave West Ottawa ON K1R 6L1	SSE	58.51	<a href="#">2</a>
City of Ottawa	Bronson Avenue at Nepean Street Ottawa ON	SSE	167.75	<a href="#">36</a>
<b><u>Lower Elevation</u></b>	<b><u>Address</u></b>	<b><u>Direction</u></b>	<b><u>Distance (m)</u></b>	<b><u>Map Key</u></b>
OLRT Constructors	529 Albert Street Ottawa ON	NW	110.61	<a href="#">16</a>
OLRT Constructors	529 Albert Street Ottawa ON	NW	110.61	<a href="#">16</a>
OLRT Constructors	529 Albert Street (a.k.a. west portal) Ottawa ON	NW	110.61	<a href="#">16</a>
OLRT Constructors	529 Albert St.; Wellington Street and Commissioner Street Ottawa; Ottawa ON NA	NW	110.61	<a href="#">16</a>

OLRT Constructors	529 Albert Street, Ottawa ON	NW	110.61	<a href="#">16</a>
	529 Albert ST Ottawa ON	NW	110.61	<a href="#">16</a>
	529 Albert Ottawa ON	NW	110.61	<a href="#">16</a>
SNC-Lavalin Constructors (Pacific) Inc., Dragados Canada, Inc.	529 Albert St - West Portal Location Ottawa ON	NW	110.61	<a href="#">16</a>
SNC-Lavalin Constructors (Pacific) Inc., Dragados Canada, Inc.	529 Albert St Ottawa ON	NW	110.61	<a href="#">16</a>
SNC-Lavalin Constructors (Pacific) Inc., Dragados Canada, Inc.	529 Albert Street Ottawa ON	NW	110.61	<a href="#">16</a>
OLRT Constructors<UNOFFICIAL>	529 Albert Street Ottawa ON	NW	110.61	<a href="#">16</a>
CONTRACTOR	AT THE CORNER OF ALBERT ST. & COMMISSIONERS (N.O.S.) OTTAWA CITY ON	NNW	114.69	<a href="#">18</a>
PRIVATE RESIDENCE	553 LAURIER STREET WEST FURNACE OIL TANK OTTAWA CITY ON K1R 5C9	ENE	123.16	<a href="#">20</a>
OLRT Constructors; SNC-Lavalin Constructors (Pacific) Inc.	557 Wellington St Ottawa ON	WNW	140.90	<a href="#">25</a>
City of Ottawa	On Slater between Bronson and Bay St on Left side Ottawa ON	NE	154.76	<a href="#">31</a>
OLRT Constructors	Wellington Street and Commissioner Street Ottawa ON NA	NW	161.67	<a href="#">35</a>

OLRT Constructors	Wellington Street and Commissioner Street Ottawa ON NA	NW	161.67	<a href="#">35</a>
OLRT Constructors	Wellington Street and Commissioner Street Ottawa ON NA	NW	161.67	<a href="#">35</a>
OLRT Constructors	Wellington Street and Commissioner Street Ottawa ON NA	NW	161.67	<a href="#">35</a>
Enbridge Gas Distribution Inc.	478 Albert Street Ottawa ON K1R 5B5	NNE	174.07	<a href="#">40</a>
Eastway Developments Inc. SNC-Lavalin Constructors Inc. Dragados Canada, Inc.	Wellington and Commissioner Street Ottawa ON	NW	201.30	<a href="#">48</a>
OLRT Constructors	across from 670 Albert St Ottawa ON	SW	207.44	<a href="#">52</a>
	in front of 670 Albert Street Ottawa ON	SW	210.67	<a href="#">57</a>
City of Ottawa	Albert St at the Good Companion Ottawa ON	SW	210.67	<a href="#">57</a>
	584 Wellington Street Ottawa ON	WSW	243.92	<a href="#">94</a>
OLRT Constructors	584 Wellington St Ottawa ON	WSW	243.92	<a href="#">94</a>
OLRT Constructors	584 Wellington Street Ottawa ON	WSW	243.92	<a href="#">94</a>
	500 Laurier Ave West Ottawa ON	ENE	245.01	<a href="#">96</a>
	435 Albert Street Ottawa ON	NNE	249.24	<a href="#">100</a>



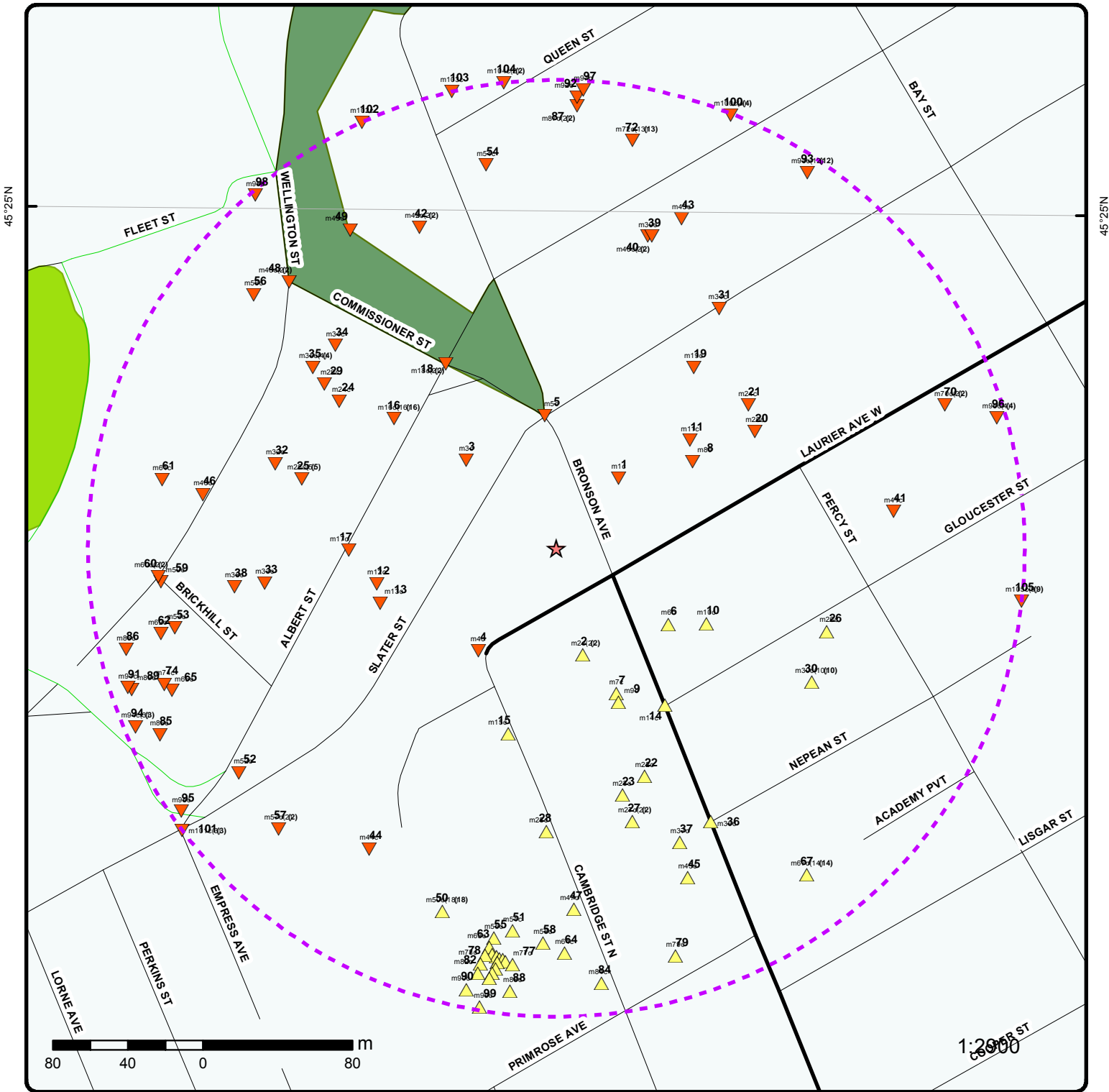
City of Ottawa	Bank St southbound between Albert and Slater Ottawa ON	SW	249.90	<a href="#">101</a>
	Empress and Albert Ottawa ON	SW	249.90	<a href="#">101</a>
	ALBERT STREET AND TRANSITWAY<UNOFFICIAL> Ottawa ON	SW	249.90	<a href="#">101</a>
Broccinni Construction<UNOFFICIAL>	443 Queen St W Ottawa ON	N	250.00	<a href="#">104</a>

### **WWIS - Water Well Information System**

A search of the WWIS database, dated Dec 31, 2017 has found that there are 10 WWIS site(s) within approximately 0.25 kilometers of the project property.

<b><u>Lower Elevation</u></b>	<b><u>Address</u></b>	<b><u>Direction</u></b>	<b><u>Distance (m)</u></b>	<b><u>Map Key</u></b>
	OTTAWA ON <i>Well ID: 7292921</i>	NE	50.20	<a href="#">1</a>
	OTTAWA ON <i>Well ID: 7292920</i>	NE	91.65	<a href="#">11</a>
	Ottawa ON <i>Well ID: 7271709</i>	NE	121.22	<a href="#">19</a>
	OTTAWA ON <i>Well ID: 7292922</i>	NE	127.80	<a href="#">21</a>
	OTTAWA ON <i>Well ID: 7238460</i>	NW	139.76	<a href="#">24</a>
	Ottawa ON <i>Well ID: 7238457</i>	NW	151.46	<a href="#">29</a>

OTTAWA ON <i>Well ID:</i> 7238458	W	156.72	<a href="#"><u>33</u></a>
Ottawa ON <i>Well ID:</i> 7238459	WSW	208.02	<a href="#"><u>53</u></a>
ON <i>Well ID:</i> 7122608	W	211.66	<a href="#"><u>59</u></a>
ON <i>Well ID:</i> 7206940	WSW	240.46	<a href="#"><u>91</u></a>



## Map : 0.25 Kilometer Radius

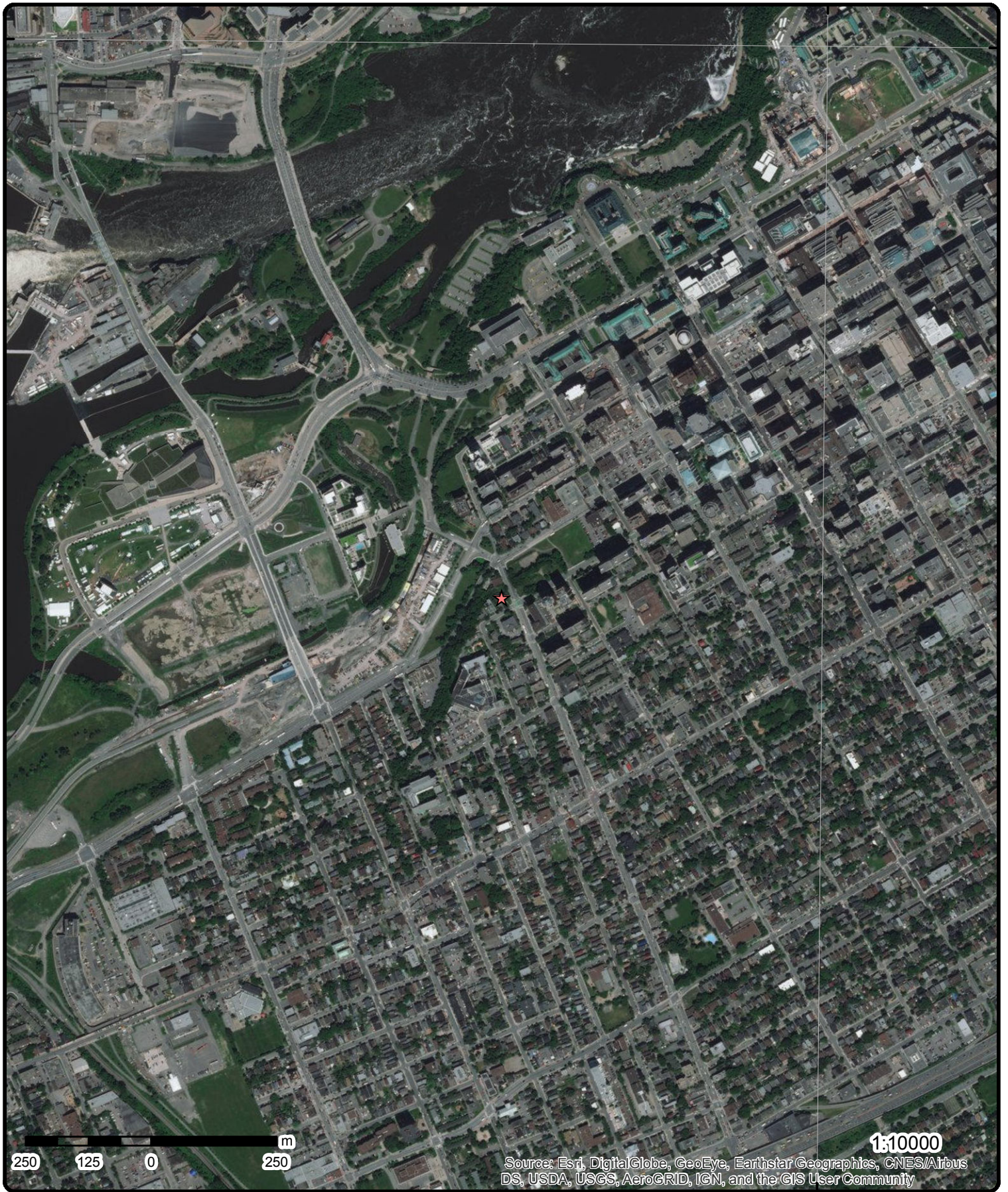
Order No: 20190507006

Address: 593 Laurier Avenue West, Ottawa, ON, K1R 6K9



- |                                   |                      |                                   |                                |
|-----------------------------------|----------------------|-----------------------------------|--------------------------------|
| Project Property                  | Expressway           | Industrial and Resource - Regions | National Park                  |
| Buffer Outline                    | Principal Highway    | Main Line                         | Provincial or Territorial Park |
| Eris Sites with Higher Elevation  | Secondary Highway    | Sidetrack                         | Other Park                     |
| Eris Sites with Same Elevation    | Major Road           | Transit Line                      | Golf Course or Driving Range   |
| Eris Sites with Lower Elevation   | Local road           | Abandoned Line                    | Park or Sports Field           |
| Eris Sites with Unknown Elevation | Trail                |                                   | Other Recreation Area          |
|                                   | Proposed Road        |                                   |                                |
|                                   | Ferry Route/Ice Road |                                   |                                |





# Aerial (2017)

Address: 593 Laurier Avenue West, Ottawa, ON, K1R 6K9

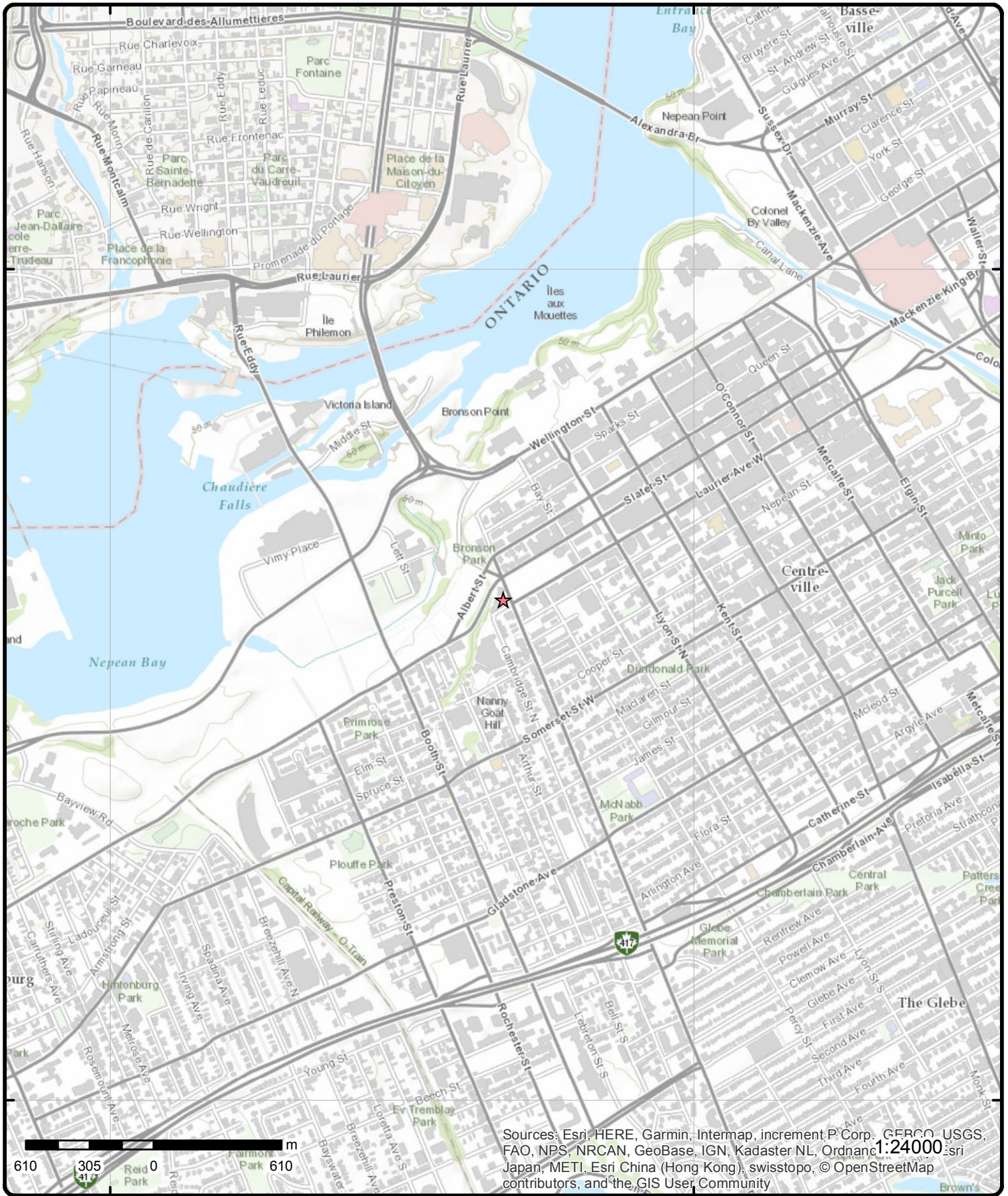
Source: ESRI World Imagery

Order No: 20190507006



© ERIS Information Limited Partnership





# Topographic Map

Address: 593 Laurier Avenue West, Ottawa, ON, K1R 6K9

Source: ESRI World Topographic Map

Order No: 20190507006



© ERIS Information Limited Partnership

# Detail Report

Map Key	Number of Records	Direction/ Distance (m)	Elev/Diff (m)	Site	DB
<u>1</u>	1 of 1	NE/50.2	79.9 / -0.14	OTTAWA ON	WWIS
<b>Well ID:</b> 7292921 <b>Construction Date:</b> <b>Primary Water Use:</b> Test Hole <b>Sec. Water Use:</b> <b>Final Well Status:</b> Monitoring and Test Hole <b>Water Type:</b> <b>Casing Material:</b> <b>Audit No:</b> Z206420 <b>Tag:</b> A189864 <b>Construction Method:</b> <b>Elevation (m):</b> <b>Elevation Reliability:</b> <b>Depth to Bedrock:</b> <b>Well Depth:</b> <b>Overburden/Bedrock:</b> <b>Pump Rate:</b> <b>Static Water Level:</b> <b>Flowing (Y/N):</b> <b>Flow Rate:</b> <b>Clear/Cloudy:</b>		<b>Data Entry Status:</b> <b>Data Src:</b> <b>Date Received:</b> 8/18/2017 <b>Selected Flag:</b> Yes <b>Abandonment Rec:</b> <b>Contractor:</b> 7241 <b>Form Version:</b> 7 <b>Owner:</b> <b>Street Name:</b> 555 LAURIER AVE. WEST <b>County:</b> OTTAWA-CARLETON <b>Municipality:</b> OTTAWA CITY <b>Site Info:</b> <b>Lot:</b> <b>Concession:</b> <b>Concession Name:</b> <b>Easting NAD83:</b> <b>Northing NAD83:</b> <b>Zone:</b> <b>UTM Reliability:</b>			
<b><u>Bore Hole Information</u></b>					
<b>Bore Hole ID:</b> 1006710946 <b>DP2BR:</b> <b>Spatial Status:</b> <b>Code OB:</b> <b>Code OB Desc:</b> <b>Open Hole:</b> <b>Cluster Kind:</b> <b>Date Completed:</b> 11-JUL-17 <b>Remarks:</b> <b>Elevrc Desc:</b> <b>Location Source Date:</b> <b>Improvement Location Source:</b> <b>Improvement Location Method:</b> <b>Source Revision Comment:</b> <b>Supplier Comment:</b>		<b>Elevation:</b> 75.35 <b>Elevrc:</b> <b>Zone:</b> 18 <b>East83:</b> 444624 <b>North83:</b> 5029340 <b>Org CS:</b> UTM83 <b>UTMRC:</b> 4 <b>UTMRC Desc:</b> margin of error : 30 m - 100 m <b>Location Method:</b> wwr			
<b><u>Overburden and Bedrock</u></b>					
<b><u>Materials Interval</u></b>					
<b>Formation ID:</b> 1006842739 <b>Layer:</b> 2 <b>Color:</b> 6 <b>General Color:</b> BROWN <b>Mat1:</b> 28 <b>Most Common Material:</b> SAND <b>Mat2:</b> 12 <b>Other Materials:</b> STONES <b>Mat3:</b> 66					

<b>Map Key</b>	<b>Number of Records</b>	<b>Direction/ Distance (m)</b>	<b>Elev/Diff (m)</b>	<b>Site</b>	<b>DB</b>
<b>Other Materials:</b>					
<b>Formation Top Depth:</b>			.31		
<b>Formation End Depth:</b>			1.22		
<b>Formation End Depth UOM:</b>			m		
<b><u>Overburden and Bedrock Materials Interval</u></b>					
<b>Formation ID:</b>			1006842740		
<b>Layer:</b>			3		
<b>Color:</b>			2		
<b>General Color:</b>			GREY		
<b>Mat1:</b>			15		
<b>Most Common Material:</b>			LIMESTONE		
<b>Mat2:</b>					
<b>Other Materials:</b>					
<b>Mat3:</b>			74		
<b>Other Materials:</b>			LAYERED		
<b>Formation Top Depth:</b>			1.22		
<b>Formation End Depth:</b>			12.19		
<b>Formation End Depth UOM:</b>			m		
<b><u>Overburden and Bedrock Materials Interval</u></b>					
<b>Formation ID:</b>			1006842738		
<b>Layer:</b>			1		
<b>Color:</b>			8		
<b>General Color:</b>			BLACK		
<b>Mat1:</b>			11		
<b>Most Common Material:</b>			GRAVEL		
<b>Mat2:</b>					
<b>Other Materials:</b>					
<b>Mat3:</b>			66		
<b>Other Materials:</b>			DENSE		
<b>Formation Top Depth:</b>			0		
<b>Formation End Depth:</b>			.31		
<b>Formation End Depth UOM:</b>			m		
<b><u>Annular Space/Abandonment Sealing Record</u></b>					
<b>Plug ID:</b>			1006842748		
<b>Layer:</b>			1		
<b>Plug From:</b>			0		
<b>Plug To:</b>			.31		
<b>Plug Depth UOM:</b>			m		
<b><u>Annular Space/Abandonment Sealing Record</u></b>					
<b>Plug ID:</b>			1006842749		
<b>Layer:</b>			2		
<b>Plug From:</b>			.31		
<b>Plug To:</b>			8.84		
<b>Plug Depth UOM:</b>			m		
<b><u>Annular Space/Abandonment Sealing Record</u></b>					
<b>Plug ID:</b>			1006842750		
<b>Layer:</b>			3		



<i>Map Key</i>	<i>Number of Records</i>	<i>Direction/ Distance (m)</i>	<i>Elev/Diff (m)</i>	<i>Site</i>	<i>DB</i>
<i>Plug From:</i>		8.84			
<i>Plug To:</i>		12.19			
<i>Plug Depth UOM:</i>		m			
<b><u>Method of Construction &amp; Well Use</u></b>					
<i>Method Construction ID:</i>		1006842747			
<i>Method Construction Code:</i>		5			
<i>Method Construction:</i>		Air Percussion			
<i>Other Method Construction:</i>					
<b><u>Pipe Information</u></b>					
<i>Pipe ID:</i>		1006842737			
<i>Casing No:</i>		0			
<i>Comment:</i>					
<i>Alt Name:</i>					
<b><u>Construction Record - Casing</u></b>					
<i>Casing ID:</i>		1006842744			
<i>Layer:</i>		1			
<i>Material:</i>		5			
<i>Open Hole or Material:</i>		PLASTIC			
<i>Depth From:</i>		0			
<i>Depth To:</i>		9.14			
<i>Casing Diameter:</i>		4.03			
<i>Casing Diameter UOM:</i>		cm			
<i>Casing Depth UOM:</i>		m			
<b><u>Construction Record - Screen</u></b>					
<i>Screen ID:</i>		1006842745			
<i>Layer:</i>		1			
<i>Slot:</i>		10			
<i>Screen Top Depth:</i>		9.14			
<i>Screen End Depth:</i>		12.19			
<i>Screen Material:</i>		5			
<i>Screen Depth UOM:</i>		m			
<i>Screen Diameter UOM:</i>		cm			
<i>Screen Diameter:</i>		4.82			
<b><u>Water Details</u></b>					
<i>Water ID:</i>		1006842743			
<i>Layer:</i>					
<i>Kind Code:</i>					
<i>Kind:</i>					
<i>Water Found Depth:</i>					
<i>Water Found Depth UOM:</i>		m			
<b><u>Hole Diameter</u></b>					
<i>Hole ID:</i>		1006842741			
<i>Diameter:</i>		11.43			
<i>Depth From:</i>		0			
<i>Depth To:</i>		2.13			
<i>Hole Depth UOM:</i>		m			
<i>Hole Diameter UOM:</i>		cm			



Map Key	Number of Records	Direction/ Distance (m)	Elev/Diff (m)	Site	DB
<b><u>Hole Diameter</u></b>					
<b>Hole ID:</b>		1006842742			
<b>Diameter:</b>		7.62			
<b>Depth From:</b>		2.13			
<b>Depth To:</b>		12.19			
<b>Hole Depth UOM:</b>		m			
<b>Hole Diameter UOM:</b>		cm			
<b><u>2</u></b>	1 of 2	SSE/58.5	81.9 / 1.86	600 Laurier Ave W Ottawa ON K1R6L1	EHS
<b>Order No:</b>	20170920122			<b>Nearest Intersection:</b>	
<b>Status:</b>	C			<b>Municipality:</b>	
<b>Report Type:</b>	Standard Report			<b>Client Prov/State:</b>	ON
<b>Report Date:</b>	26-SEP-17			<b>Search Radius (km):</b>	.25
<b>Date Received:</b>	20-SEP-17			<b>X:</b>	-75.707971
<b>Previous Site Name:</b>				<b>Y:</b>	45.414538
<b>Lot/Building Size:</b>					
<b>Additional Info Ordered:</b>	Fire Insur. Maps and/or Site Plans				
<b><u>2</u></b>	2 of 2	SSE/58.5	81.9 / 1.86	Enbridge Gas Distribution Inc. 600 Laurier Ave West Ottawa ON K1R 6L1	SPL
<b>Ref No:</b>	1748-A84K9H			<b>Discharger Report:</b>	
<b>Site No:</b>	NA			<b>Material Group:</b>	
<b>Incident Dt:</b>	2016/03/15			<b>Health/Env Conseq:</b>	
<b>Year:</b>				<b>Client Type:</b>	
<b>Incident Cause:</b>				<b>Sector Type:</b>	Miscellaneous Communal
<b>Incident Event:</b>	Leak/Break			<b>Agency Involved:</b>	
<b>Contaminant Code:</b>	35			<b>Nearest Watercourse:</b>	
<b>Contaminant Name:</b>	NATURAL GAS (METHANE)			<b>Site Address:</b>	600 Laurier Ave West
<b>Contaminant Limit 1:</b>				<b>Site District Office:</b>	
<b>Contam Limit Freq 1:</b>				<b>Site Postal Code:</b>	K1R 6L1
<b>Contaminant UN No 1:</b>				<b>Site Region:</b>	
<b>Environment Impact:</b>				<b>Site Municipality:</b>	Ottawa
<b>Nature of Impact:</b>				<b>Site Lot:</b>	
<b>Receiving Medium:</b>				<b>Site Conc:</b>	
<b>Receiving Env:</b>	Air			<b>Northing:</b>	
<b>MOE Response:</b>	No			<b>Easting:</b>	
<b>Dt MOE Arvl on Scn:</b>				<b>Site Geo Ref Accu:</b>	
<b>MOE Reported Dt:</b>	2016/03/16			<b>Site Map Datum:</b>	
<b>Dt Document Closed:</b>	2016/05/17			<b>SAC Action Class:</b>	TSSA - Fuel Safety Branch - Hydrocarbon Fuel Release/Spill
<b>Incident Reason:</b>	Operator/Human Error			<b>Source Type:</b>	
<b>Site Name:</b>	residential apartment building<UNOFFICIAL>				
<b>Site County/District:</b>					
<b>Site Geo Ref Meth:</b>					
<b>Incident Summary:</b>	TSSA - Enbridge, 2 inch steel line damage, made safe				
<b>Contaminant Qty:</b>	0 other - see incident description				
<b><u>3</u></b>	1 of 1	NW/67.1	70.9 / -9.14	ON	BORE
<b>Borehole ID:</b>	809165			<b>Type:</b>	Borehole
<b>Use:</b>	Geotechnical/Geological Investigation			<b>Status:</b>	
<b>Drill Method:</b>	Hollow stem auger			<b>UTM Zone:</b>	18
<b>Easting:</b>	444542.62			<b>Northing:</b>	5029349.43
<b>Location Accuracy:</b>				<b>Orig. Ground Elev m:</b>	66.6
<b>Elev. Reliability Note:</b>				<b>DEM Ground Elev m:</b>	68.6

Map Key	Number of Records	Direction/ Distance (m)	Elev/Diff (m)	Site	DB
<b>Total Depth m:</b> <b>Township:</b> <b>Lot:</b> <b>Completion Date:</b> <b>Primary Water Use:</b>	10.3			<b>Primary Name:</b> BH 83-1 <b>Concession:</b> <b>Municipality:</b> <b>Static Water Level:</b> 1.9 <b>Sec. Water Use:</b>	
<b>--Details--</b>					
<b>Stratum ID:</b> <b>Bottom Depth(m):</b>	218599105 0.1			<b>Top Depth(m):</b> 0.0 <b>Stratum Desc:</b> Topsoil Silt	
<b>Stratum ID:</b> <b>Bottom Depth(m):</b>	218599106 0.9			<b>Top Depth(m):</b> 0.1 <b>Stratum Desc:</b> Dark Brown Compact Fill-Misc Silt - Sand With: Gr W Cob W Blds	
<b>Stratum ID:</b> <b>Bottom Depth(m):</b>	218599107 6.9			<b>Top Depth(m):</b> 0.9 <b>Stratum Desc:</b> Grey Compact to Very Dense Till sand silt With: Gr W Cob W Blds Trace: Cl	
<b>Stratum ID:</b> <b>Bottom Depth(m):</b>	218599108 10.3			<b>Top Depth(m):</b> 6.9 <b>Stratum Desc:</b> Limestone	

<u>4</u>	1 of 1	SW/68.8	78.9 / -1.14	ON	BORE
<b>Borehole ID:</b> <b>Use:</b> <b>Drill Method:</b> <b>Easting:</b> <b>Location Accuracy:</b> <b>Elev. Reliability Note:</b> <b>Total Depth m:</b> <b>Township:</b> <b>Lot:</b> <b>Completion Date:</b> <b>Primary Water Use:</b>	804026 Geotechnical/Geological Investigation Power auger 444548.94  .5  03-MAY-1983			<b>Type:</b> Borehole <b>Status:</b> <b>UTM Zone:</b> 18 <b>Northing:</b> 5029247.82 <b>Orig. Ground Elev m:</b> -999.9 <b>DEM Ground Elev m:</b> 78.2 <b>Primary Name:</b> AH 5 <b>Concession:</b> <b>Municipality:</b> <b>Static Water Level:</b> -999.9 <b>Sec. Water Use:</b>	
<b>--Details--</b>					
<b>Stratum ID:</b> <b>Bottom Depth(m):</b>	218578988 0.0			<b>Top Depth(m):</b> 0.0 <b>Stratum Desc:</b> Asphalt	
<b>Stratum ID:</b> <b>Bottom Depth(m):</b>	218578989 0.1			<b>Top Depth(m):</b> 0.0 <b>Stratum Desc:</b> Sand	
<b>Stratum ID:</b> <b>Bottom Depth(m):</b>	218578990 0.2			<b>Top Depth(m):</b> 0.1 <b>Stratum Desc:</b> Sand - Gravel	
<b>Stratum ID:</b> <b>Bottom Depth(m):</b>	218578991 0.5			<b>Top Depth(m):</b> 0.2 <b>Stratum Desc:</b> Brown sand silt With: Cl W Gr	

<u>5</u>	1 of 1	N/71.0	77.4 / -2.67	R.M. OF OTTAWA-CARLETON BRONSON AVE./SLATER ST. OTTAWA CITY ON	CA
<b>Certificate #:</b> <b>Application Year:</b> <b>Issue Date:</b> <b>Approval Type:</b> <b>Status:</b> <b>Application Type:</b> <b>Client Name:</b> <b>Client Address:</b>	7-0358-99- 99 5/27/1999 Municipal water Approved				

Map Key	Number of Records	Direction/ Distance (m)	Elev/Diff (m)	Site	DB
<b>Client City:</b> <b>Client Postal Code:</b> <b>Project Description:</b> <b>Contaminants:</b> <b>Emission Control:</b>					
<a href="#">6</a>	1 of 1	SE/72.3	81.2 / 1.17	175 BRONSON AVENUE OTTAWA ON K1R 6H2	EHS
<b>Order No:</b> 20080526042 <b>Status:</b> C <b>Report Type:</b> Custom Report <b>Report Date:</b> 6/4/2008 <b>Date Received:</b> 5/26/2008 <b>Previous Site Name:</b> <b>Lot/Building Size:</b> <b>Additional Info Ordered:</b> Fire Insur. Maps And /or Site Plans		<b>Nearest Intersection:</b> <b>Municipality:</b> <b>Client Prov/State:</b> ON <b>Search Radius (km):</b> 0.25 <b>X:</b> -75.70739 <b>Y:</b> 45.414687			
<a href="#">7</a>	1 of 1	SSE/84.0	82.0 / 2.00	176 Bronson Ave Ottawa ON K1R6H4	EHS
<b>Order No:</b> 20150909027 <b>Status:</b> C <b>Report Type:</b> Custom Report <b>Report Date:</b> 14-SEP-15 <b>Date Received:</b> 09-SEP-15 <b>Previous Site Name:</b> <b>Lot/Building Size:</b> <b>Additional Info Ordered:</b>		<b>Nearest Intersection:</b> <b>Municipality:</b> <b>Client Prov/State:</b> ON <b>Search Radius (km):</b> .25 <b>X:</b> -75.707739 <b>Y:</b> 45.414352			
<a href="#">8</a>	1 of 1	ENE/86.2	79.9 / -0.14	551 and 575 Laurier Avenue West Ottawa ON	EHS
<b>Order No:</b> 20170111081 <b>Status:</b> C <b>Report Type:</b> Custom Report <b>Report Date:</b> 08-FEB-17 <b>Date Received:</b> 11-JAN-17 <b>Previous Site Name:</b> <b>Lot/Building Size:</b> <b>Additional Info Ordered:</b> City Directory		<b>Nearest Intersection:</b> <b>Municipality:</b> Ottawa <b>Client Prov/State:</b> ON <b>Search Radius (km):</b> .25 <b>X:</b> -75.707235 <b>Y:</b> 45.41547			
<a href="#">9</a>	1 of 1	SSE/88.6	82.0 / 2.00	176 Bronson Ave Ottawa On Ottawa ON	EHS
<b>Order No:</b> 20140702116 <b>Status:</b> C <b>Report Type:</b> Standard Select Report <b>Report Date:</b> 04-JUL-14 <b>Date Received:</b> 02-JUL-14 <b>Previous Site Name:</b> <b>Lot/Building Size:</b> <b>Additional Info Ordered:</b> Fire Insur. Maps and/or Site Plans; Title Searches; Topographic Maps; City Directory		<b>Nearest Intersection:</b> <b>Municipality:</b> <b>Client Prov/State:</b> ON <b>Search Radius (km):</b> .25 <b>X:</b> -75.707724 <b>Y:</b> 45.414312			
<a href="#">10</a>	1 of 1	ESE/89.6	80.9 / 0.86	ON	BORE

Map Key	Number of Records	Direction/ Distance (m)	Elev/Diff (m)	Site	DB
<b>Borehole ID:</b>	613268			<b>Type:</b> Borehole	
<b>Use:</b>				<b>Status:</b>	
<b>Drill Method:</b>				<b>UTM Zone:</b> 18	
<b>Easting:</b>	444671			<b>Northing:</b> 5029262	
<b>Location Accuracy:</b>				<b>Orig. Ground Elev m:</b> 80.3	
<b>Elev. Reliability Note:</b>				<b>DEM Ground Elev m:</b> 79.5	
<b>Total Depth m:</b>	4.2			<b>Primary Name:</b>	
<b>Township:</b>				<b>Concession:</b>	
<b>Lot:</b>				<b>Municipality:</b>	
<b>Completion Date:</b>	AUG-1962			<b>Static Water Level:</b> -999.9	
<b>Primary Water Use:</b>				<b>Sec. Water Use:</b>	
<b>--Details--</b>					
<b>Stratum ID:</b>	218394432			<b>Top Depth(m):</b> 0.0	
<b>Bottom Depth(m):</b>	0.9			<b>Stratum Desc:</b> ARTIFICIAL.	
<b>Stratum ID:</b>	218394433			<b>Top Depth(m):</b> 0.9	
<b>Bottom Depth(m):</b>	2.6			<b>Stratum Desc:</b> BEDROCK.	
<b>Stratum ID:</b>	218394434			<b>Top Depth(m):</b> 2.6	
<b>Bottom Depth(m):</b>	4.2			<b>Stratum Desc:</b> BEDROCK. SILT. SILT. GREY, LOOSE. SILT. LOOSE. SILT. DENSE. SAND. DENSE. UNSPECIFIED.	

[11](#) 1 of 1 NE/91.7 79.6 / -0.41 OTTAWA ON WWIS

**Well ID:** 7292920  
**Construction Date:**  
**Primary Water Use:** Test Hole  
**Sec. Water Use:** Monitoring  
**Final Well Status:** Monitoring and Test Hole  
**Water Type:**  
**Casing Material:**  
**Audit No:** Z206419  
**Tag:** A182730  
**Construction Method:**  
**Elevation (m):**  
**Elevation Reliability:**  
**Depth to Bedrock:**  
**Well Depth:**  
**Overburden/Bedrock:**  
**Pump Rate:**  
**Static Water Level:**  
**Flowing (Y/N):**  
**Flow Rate:**  
**Clear/Cloudy:**

**Data Entry Status:**  
**Data Src:**  
**Date Received:** 8/18/2017  
**Selected Flag:** Yes  
**Abandonment Rec:**  
**Contractor:** 7241  
**Form Version:** 7  
**Owner:**  
**Street Name:** 555 LAURIER ST. WEST  
**County:** OTTAWA-CARLETON  
**Municipality:** OTTAWA CITY  
**Site Info:**  
**Lot:**  
**Concession:**  
**Concession Name:**  
**Easting NAD83:**  
**Northing NAD83:**  
**Zone:**  
**UTM Reliability:**

**Bore Hole Information**

**Bore Hole ID:** 1006710943  
**DP2BR:**  
**Spatial Status:**  
**Code OB:**  
**Code OB Desc:**  
**Open Hole:**  
**Cluster Kind:**  
**Date Completed:** 11-JUL-17  
**Remarks:**  
**Elevrc Desc:**  
**Location Source Date:**  
**Improvement Location Source:**

**Elevation:** 74.26  
**Elevrc:**  
**Zone:** 18  
**East83:** 444662  
**North83:** 5029360  
**Org CS:** UTM83  
**UTMRC:** 4  
**UTMRC Desc:** margin of error : 30 m - 100 m  
**Location Method:** wwr



Map Key	Number of Records	Direction/ Distance (m)	Elev/Diff (m)	Site	DB
<i>Improvement Location Method:</i>					
<i>Source Revision Comment:</i>					
<i>Supplier Comment:</i>					
<u><i>Overburden and Bedrock</i></u>					
<u><i>Materials Interval</i></u>					
<i>Formation ID:</i>		1006842546			
<i>Layer:</i>		2			
<i>Color:</i>		2			
<i>General Color:</i>		GREY			
<i>Mat1:</i>		15			
<i>Most Common Material:</i>		LIMESTONE			
<i>Mat2:</i>					
<i>Other Materials:</i>					
<i>Mat3:</i>		74			
<i>Other Materials:</i>		LAYERED			
<i>Formation Top Depth:</i>		.91			
<i>Formation End Depth:</i>		12.19			
<i>Formation End Depth UOM:</i>		ft			
<u><i>Overburden and Bedrock</i></u>					
<u><i>Materials Interval</i></u>					
<i>Formation ID:</i>		1006842545			
<i>Layer:</i>		1			
<i>Color:</i>		6			
<i>General Color:</i>		BROWN			
<i>Mat1:</i>		02			
<i>Most Common Material:</i>		TOPSOIL			
<i>Mat2:</i>					
<i>Other Materials:</i>					
<i>Mat3:</i>		85			
<i>Other Materials:</i>		SOFT			
<i>Formation Top Depth:</i>		0			
<i>Formation End Depth:</i>		.91			
<i>Formation End Depth UOM:</i>		ft			
<u><i>Annular Space/Abandonment</i></u>					
<u><i>Sealing Record</i></u>					
<i>Plug ID:</i>		1006842557			
<i>Layer:</i>		3			
<i>Plug From:</i>		8.84			
<i>Plug To:</i>		12.19			
<i>Plug Depth UOM:</i>		ft			
<u><i>Annular Space/Abandonment</i></u>					
<u><i>Sealing Record</i></u>					
<i>Plug ID:</i>		1006842555			
<i>Layer:</i>		1			
<i>Plug From:</i>		0			
<i>Plug To:</i>		.31			
<i>Plug Depth UOM:</i>		ft			
<u><i>Annular Space/Abandonment</i></u>					
<u><i>Sealing Record</i></u>					
<i>Plug ID:</i>		1006842556			
<i>Layer:</i>		2			
<i>Plug From:</i>		.31			

<b>Map Key</b>	<b>Number of Records</b>	<b>Direction/ Distance (m)</b>	<b>Elev/Diff (m)</b>	<b>Site</b>	<b>DB</b>
<b>Plug To:</b>		8.84			
<b>Plug Depth UOM:</b>		ft			
<b><u>Method of Construction &amp; Well Use</u></b>					
<b>Method Construction ID:</b>		1006842554			
<b>Method Construction Code:</b>		5			
<b>Method Construction:</b>		Air Percussion			
<b>Other Method Construction:</b>					
<b><u>Pipe Information</u></b>					
<b>Pipe ID:</b>		1006842544			
<b>Casing No:</b>		0			
<b>Comment:</b>					
<b>Alt Name:</b>					
<b><u>Construction Record - Casing</u></b>					
<b>Casing ID:</b>		1006842550			
<b>Layer:</b>		1			
<b>Material:</b>		5			
<b>Open Hole or Material:</b>		PLASTIC			
<b>Depth From:</b>		0			
<b>Depth To:</b>		9.14			
<b>Casing Diameter:</b>		4.03			
<b>Casing Diameter UOM:</b>		inch			
<b>Casing Depth UOM:</b>		ft			
<b><u>Construction Record - Screen</u></b>					
<b>Screen ID:</b>		1006842551			
<b>Layer:</b>		1			
<b>Slot:</b>		10			
<b>Screen Top Depth:</b>		9.4			
<b>Screen End Depth:</b>		12.19			
<b>Screen Material:</b>		5			
<b>Screen Depth UOM:</b>		ft			
<b>Screen Diameter UOM:</b>		inch			
<b>Screen Diameter:</b>		4.82			
<b><u>Water Details</u></b>					
<b>Water ID:</b>		1006842549			
<b>Layer:</b>					
<b>Kind Code:</b>					
<b>Kind:</b>					
<b>Water Found Depth:</b>					
<b>Water Found Depth UOM:</b>		ft			
<b><u>Hole Diameter</u></b>					
<b>Hole ID:</b>		1006842547			
<b>Diameter:</b>		11.43			
<b>Depth From:</b>		0			
<b>Depth To:</b>		1.22			
<b>Hole Depth UOM:</b>		ft			
<b>Hole Diameter UOM:</b>		inch			

Map Key	Number of Records	Direction/ Distance (m)	Elev/Diff (m)	Site	DB
<b><u>Hole Diameter</u></b>					
<b>Hole ID:</b>		1006842548			
<b>Diameter:</b>		7.62			
<b>Depth From:</b>		1.22			
<b>Depth To:</b>		12.19			
<b>Hole Depth UOM:</b>		ft			
<b>Hole Diameter UOM:</b>		inch			
<b>12</b>	<b>1 of 1</b>	<b>W/97.5</b>	<b>72.0 / -8.02</b>	<b>LeBreton Flats</b>	<b>FCS</b>
				<b>Ottawa ON</b>	
<b>SGC:</b>		3506008			
<b>Site ID:</b>		00000006			
<b>Departmental ID:</b>		96160			
<b>Depart Code:</b>		NCC			
<b>Class Type:</b>		2			
<b>Class:</b>		Medium Priority for Action			
<b>Site Name:</b>		LeBreton Flats			
<b>Site Name (FR):</b>		des plaines LeBreton			
<b>Site Status:</b>		Active			
<b>Site Status Desc:</b>		Detailed testing completed. Remedial action plan under development.			
<b>Site Status (FR):</b>		Active			
<b>Description (FR):</b>		Analyse détaillée terminée. Élaboration du plan d'assainissement en cours.			
<b>Involv Code:</b>					
<b>Census Division:</b>		Ottawa			
<b>Municipality:</b>		Ottawa			
<b>Census Sub Class:</b>		1			
<b>Latitude:</b>		45.41487			
<b>Longitude:</b>		-75.70938			
<b>Location:</b>					
<b>Protected Data:</b>		0			
<b>FED:</b>		75			
<b>Fed Electoral District:</b>		Ottawa Centre			
<b>Fed Electoral District (FR):</b>		Ottawa-Centre			
<b>Metro:</b>					
<b>Nearest Pop. Area:</b>					
<b>Highest Step Cmpltd:</b>		6			
<b>Site Deleted Flag:</b>					
<b>Created:</b>		2006-01-24T03:26:00			
<b>Modified:</b>		2018-05-22T10:36:00.683			
<b>Property No.:</b>		2723			
<b>Est m³ Contmnted:</b>					
<b>Est Ha Contmnted:</b>		0.6096			
<b>Est Tons Contamin:</b>					
<b>Est Population at 1 Km:</b>		17,733			
<b>Est Population at 10 Km:</b>		646,218			
<b>Est Population at 25 Km:</b>		1,220,712			
<b>Est Population at 5 Km:</b>		229,271			
<b>Est Population at 50 Km:</b>		1,438,604			
<b>Reporting Org:</b>		National Capital Commission			
<b>Reporting Org (FR):</b>		Commission de la Capitale nationale			
<b>Reason for Involv:</b>		Federal Real Property			
<b>Reason for Involv (FR):</b>		Biens immobiliers fédéraux			
<b>Liable Third Party:</b>					
<b>Class (FR):</b>		Priorité d'intervention moyenne			
<b>Action Plan:</b>		Phase III ESA and PQRA study is currently under review by Health Canada and Environment Canada.			
<b>Action Plan (FR):</b>		Les études préliminaires quantitatives de risque et de Phase III sont actuellement revues par Santé et Environnement Canada.			
<b>Site Mgmt Strategy:</b>		Additional assessment, Continous Monitoring			
<b>Minimap URL:</b>		<a href="http://www.tbs-sct.gc.ca/fcsi-rscf/minimap.aspx?fsi=00000006">http://www.tbs-sct.gc.ca/fcsi-rscf/minimap.aspx?fsi=00000006</a>			
<b>Additional Info:</b>					
<b>Additional Info (FR):</b>					

<i>Map Key</i>	<i>Number of Records</i>	<i>Direction/ Distance (m)</i>	<i>Elev/Diff (m)</i>	<i>Site</i>	<i>DB</i>
<b><u>Management</u></b>					
<b>Management Code:</b>	3				
<b>Management Type (EN):</b>				Continous Monitoring	
<b>Management Type (FR):</b>				Surveillance constante	
<b>Management Code:</b>	5				
<b>Management Type (EN):</b>				Additional assessment	
<b>Management Type (FR):</b>				Évaluation complémentaire	
<b><u>Contamination</u></b>					
<b>Contaminant:</b>				PHCs (petroleum hydrocarbons)	
<b>Contamination (FR):</b>				HCP (hydrocarbures pétroliers)	
<b>Medium Code:</b>	5				
<b>Medium:</b>				Soil	
<b>Medium (FR):</b>				Sol	
<b>Contaminant:</b>				PAHs (polycyclic aromatic hydrocarbon)	
<b>Contamination (FR):</b>				HAP (hydrocarbures aromatiques polycycliques)	
<b>Medium Code:</b>	5				
<b>Medium:</b>				Soil	
<b>Medium (FR):</b>				Sol	
<b>Contaminant:</b>				Metal, metalloid, and organometallic	
<b>Contamination (FR):</b>				Métaux, métalloïdes, et organométalliques	
<b>Medium Code:</b>	2				
<b>Medium:</b>				Groundwater	
<b>Medium (FR):</b>				Eau souterraine	
<b>Contaminant:</b>				PAHs (polycyclic aromatic hydrocarbon)	
<b>Contamination (FR):</b>				HAP (hydrocarbures aromatiques polycycliques)	
<b>Medium Code:</b>	2				
<b>Medium:</b>				Groundwater	
<b>Medium (FR):</b>				Eau souterraine	
<b>Contaminant:</b>				Metal, metalloid, and organometallic	
<b>Contamination (FR):</b>				Métaux, métalloïdes, et organométalliques	
<b>Medium Code:</b>	5				
<b>Medium:</b>				Soil	
<b>Medium (FR):</b>				Sol	
<b><u>Annual Data</u></b>					
<b>Fiscal Year:</b>	2012-2013				
<b>Reporting Organization:</b>	NCC				
<b>Reporting Organization (EN):</b>	National Capital Commission				
<b>Reporting Organization (FR):</b>	Commission de la Capitale nationale				
<b>Class Type:</b>					
<b>Class (EN):</b>					
<b>Class (FR):</b>					
<b>CCME Flag:</b>					
<b>CCME NCS Year:</b>					
<b>Step Name (EN):</b>					
<b>Step Name (FR):</b>					
<b>Highest Step Completed:</b>	6				
<b>Highest Step Completed Desc:</b>					
<b>Planned Compl Date Step7:</b>					
<b>Planned Compl Date Step8:</b>					
<b>Planned Compl Date Step9:</b>					
<b>Created:</b>					
<b>Modified:</b>					
<b>NCSCS Year:</b>					



<i>Map Key</i>	<i>Number of Records</i>	<i>Direction/ Distance (m)</i>	<i>Elev/Diff (m)</i>	<i>Site</i>	<i>DB</i>
<b>Closed:</b>		No			
<b>Actual Cubic Metres Rem:</b>	0				
<b>Actual Hectares Rem:</b>	0				
<b>Actual Tons Remediated:</b>	0				
<b>Total Asmt Expenditure:</b>	\$916.00				
<b>Total Remediation Expenditure:</b>	\$0.00				
<b>Total Care/Maint Expenditur:</b>	\$0.00				
<b>Total Mntring Expenditure:</b>	\$0.00				
<b>Ttl Expenditure Reduc Liabil:</b>					
<b>FCSAP Asmt Expenditure:</b>	\$732.80				
<b>FCSAP Remed Expenditure:</b>	\$0.00				
<b>FCSAP Care/Maint Expenditur:</b>	\$0.00				
<b>FCSAP Mntring Expenditure:</b>	\$0.00				

**Annual Data**

<b>Fiscal Year:</b>	2017-2018
<b>Reporting Organization:</b>	NCC
<b>Reporting Organization (EN):</b>	National Capital Commission
<b>Reporting Organization (FR):</b>	Commission de la Capitale nationale
<b>Class Type:</b>	
<b>Class (EN):</b>	
<b>Class (FR):</b>	
<b>CCME Flag:</b>	
<b>CCME NCS Year:</b>	
<b>Step Name (EN):</b>	
<b>Step Name (FR):</b>	
<b>Highest Step Completed:</b>	6
<b>Highest Step Completed Desc:</b>	
<b>Planned Compl Date Step7:</b>	
<b>Planned Compl Date Step8:</b>	
<b>Planned Compl Date Step9:</b>	
<b>Created:</b>	
<b>Modified:</b>	
<b>NCSCS Year:</b>	
<b>Closed:</b>	No
<b>Actual Cubic Metres Rem:</b>	0
<b>Actual Hectares Rem:</b>	0
<b>Actual Tons Remediated:</b>	0
<b>Total Asmt Expenditure:</b>	\$0.00
<b>Total Remediation Expenditure:</b>	\$0.00
<b>Total Care/Maint Expenditur:</b>	\$0.00
<b>Total Mntring Expenditure:</b>	\$0.00
<b>Ttl Expenditure Reduc Liabil:</b>	
<b>FCSAP Asmt Expenditure:</b>	\$0.00
<b>FCSAP Remed Expenditure:</b>	\$0.00
<b>FCSAP Care/Maint Expenditur:</b>	\$0.00
<b>FCSAP Mntring Expenditure:</b>	\$0.00

**Annual Data**

<b>Fiscal Year:</b>	2013-2014
<b>Reporting Organization:</b>	NCC
<b>Reporting Organization (EN):</b>	National Capital Commission
<b>Reporting Organization (FR):</b>	Commission de la Capitale nationale
<b>Class Type:</b>	
<b>Class (EN):</b>	
<b>Class (FR):</b>	
<b>CCME Flag:</b>	
<b>CCME NCS Year:</b>	
<b>Step Name (EN):</b>	
<b>Step Name (FR):</b>	
<b>Highest Step Completed:</b>	6
<b>Highest Step Completed Desc:</b>	

Map Key	Number of Records	Direction/ Distance (m)	Elev/Diff (m)	Site	DB
<b>Planned Compl Date Step7:</b>					
<b>Planned Compl Date Step8:</b>					
<b>Planned Compl Date Step9:</b>					
<b>Created:</b>					
<b>Modified:</b>					
<b>NCSCS Year:</b>					
<b>Closed:</b> No					
<b>Actual Cubic Metres Rem:</b> 0					
<b>Actual Hectares Rem:</b> 0					
<b>Actual Tons Remediated:</b> 0					
<b>Total Asmt Expenditure:</b> \$0.00					
<b>Total Remediation Expenditure:</b> \$0.00					
<b>Total Care/Maint Expenditur:</b> \$0.00					
<b>Total Mntring Expenditure:</b> \$0.00					
<b>Ttl Expenditure Reduc Liabil:</b>					
<b>FCSAP Asmt Expenditure:</b> \$0.00					
<b>FCSAP Remed Expenditure:</b> \$0.00					
<b>FCSAP Care/Maint Expenditur:</b> \$0.00					
<b>FCSAP Mntring Expenditure:</b> \$0.00					

**Annual Data**

<b>Fiscal Year:</b>	2005-2006
<b>Reporting Organization:</b>	NCC
<b>Reporting Organization (EN):</b>	National Capital Commission
<b>Reporting Organization (FR):</b>	Commission de la Capitale nationale
<b>Class Type:</b>	
<b>Class (EN):</b>	
<b>Class (FR):</b>	
<b>CCME Flag:</b>	
<b>CCME NCS Year:</b>	
<b>Step Name (EN):</b>	
<b>Step Name (FR):</b>	
<b>Highest Step Completed:</b>	1
<b>Highest Step Completed Desc:</b>	
<b>Planned Compl Date Step7:</b>	
<b>Planned Compl Date Step8:</b>	
<b>Planned Compl Date Step9:</b>	
<b>Created:</b>	
<b>Modified:</b>	
<b>NCSCS Year:</b>	
<b>Closed:</b>	No
<b>Actual Cubic Metres Rem:</b>	0
<b>Actual Hectares Rem:</b>	0
<b>Actual Tons Remediated:</b>	0
<b>Total Asmt Expenditure:</b>	\$0.00
<b>Total Remediation Expenditure:</b>	\$0.00
<b>Total Care/Maint Expenditur:</b>	\$0.00
<b>Total Mntring Expenditure:</b>	\$0.00
<b>Ttl Expenditure Reduc Liabil:</b>	
<b>FCSAP Asmt Expenditure:</b>	\$0.00
<b>FCSAP Remed Expenditure:</b>	\$0.00
<b>FCSAP Care/Maint Expenditur:</b>	\$0.00
<b>FCSAP Mntring Expenditure:</b>	\$0.00

**Annual Data**

<b>Fiscal Year:</b>	2007-2008
<b>Reporting Organization:</b>	NCC
<b>Reporting Organization (EN):</b>	National Capital Commission
<b>Reporting Organization (FR):</b>	Commission de la Capitale nationale
<b>Class Type:</b>	
<b>Class (EN):</b>	
<b>Class (FR):</b>	

Map Key	Number of Records	Direction/ Distance (m)	Elev/Diff (m)	Site	DB
---------	-------------------	----------------------------	------------------	------	----

**CCME Flag:**  
**CCME NCS Year:**  
**Step Name (EN):**  
**Step Name (FR):**  
**Highest Step Completed:** 4  
**Highest Step Completed Desc:**  
**Planned Compl Date Step7:**  
**Planned Compl Date Step8:**  
**Planned Compl Date Step9:**  
**Created:**  
**Modified:**  
**NCSCS Year:**  
**Closed:** No  
**Actual Cubic Metres Rem:** 0  
**Actual Hectares Rem:** 0.6096  
**Actual Tons Remediated:** 0  
**Total Asmt Expenditure:** \$2,302.00  
**Total Remediation Expenditure:** \$0.00  
**Total Care/Maint Expenditur:** \$0.00  
**Total Mntring Expenditure:** \$0.00  
**Ttl Expenditure Reduc Liabil:**  
**FCSAP Asmt Expenditure:** \$1,841.60  
**FCSAP Remed Expenditure:** \$0.00  
**FCSAP Care/Maint Expenditur:** \$0.00  
**FCSAP Mntring Expenditure:** \$0.00

**Annual Data**

**Fiscal Year:** 2014-2015  
**Reporting Organization:** NCC  
**Reporting Organization (EN):** National Capital Commission  
**Reporting Organization (FR):** Commission de la Capitale nationale  
**Class Type:**  
**Class (EN):**  
**Class (FR):**  
**CCME Flag:**  
**CCME NCS Year:**  
**Step Name (EN):**  
**Step Name (FR):**  
**Highest Step Completed:** 6  
**Highest Step Completed Desc:**  
**Planned Compl Date Step7:**  
**Planned Compl Date Step8:**  
**Planned Compl Date Step9:**  
**Created:**  
**Modified:**  
**NCSCS Year:**  
**Closed:** No  
**Actual Cubic Metres Rem:** 0  
**Actual Hectares Rem:** 0  
**Actual Tons Remediated:** 0  
**Total Asmt Expenditure:** \$0.00  
**Total Remediation Expenditure:** \$0.00  
**Total Care/Maint Expenditur:** \$0.00  
**Total Mntring Expenditure:** \$0.00  
**Ttl Expenditure Reduc Liabil:**  
**FCSAP Asmt Expenditure:** \$0.00  
**FCSAP Remed Expenditure:** \$0.00  
**FCSAP Care/Maint Expenditur:** \$0.00  
**FCSAP Mntring Expenditure:** \$0.00

**Annual Data**

**Fiscal Year:** 2011-2012

<b>Map Key</b>	<b>Number of Records</b>	<b>Direction/ Distance (m)</b>	<b>Elev/Diff (m)</b>	<b>Site</b>	<b>DB</b>
<b>Reporting Organization:</b>		NCC			
<b>Reporting Organization (EN):</b>		National Capital Commission			
<b>Reporting Organization (FR):</b>		Commission de la Capitale nationale			
<b>Class Type:</b>					
<b>Class (EN):</b>					
<b>Class (FR):</b>					
<b>CCME Flag:</b>					
<b>CCME NCS Year:</b>					
<b>Step Name (EN):</b>					
<b>Step Name (FR):</b>					
<b>Highest Step Completed:</b>		6			
<b>Highest Step Completed Desc:</b>					
<b>Planned Compl Date Step7:</b>					
<b>Planned Compl Date Step8:</b>					
<b>Planned Compl Date Step9:</b>					
<b>Created:</b>					
<b>Modified:</b>					
<b>NCSCS Year:</b>					
<b>Closed:</b>		No			
<b>Actual Cubic Metres Rem:</b>		0			
<b>Actual Hectares Rem:</b>		0			
<b>Actual Tons Remediated:</b>		0			
<b>Total Asmt Expenditure:</b>		\$17,557.00			
<b>Total Remediation Expenditure:</b>		\$0.00			
<b>Total Care/Maint Expenditur:</b>		\$0.00			
<b>Total Mntring Expenditure:</b>		\$0.00			
<b>Ttl Expenditure Reduc Liabil:</b>					
<b>FCSAP Asmt Expenditure:</b>		\$14,045.60			
<b>FCSAP Remed Expenditure:</b>		\$0.00			
<b>FCSAP Care/Maint Expenditur:</b>		\$0.00			
<b>FCSAP Mntring Expenditure:</b>		\$0.00			
 <b>Annual Data</b>					
<b>Fiscal Year:</b>		2016-2017			
<b>Reporting Organization:</b>		NCC			
<b>Reporting Organization (EN):</b>		National Capital Commission			
<b>Reporting Organization (FR):</b>		Commission de la Capitale nationale			
<b>Class Type:</b>					
<b>Class (EN):</b>					
<b>Class (FR):</b>					
<b>CCME Flag:</b>					
<b>CCME NCS Year:</b>					
<b>Step Name (EN):</b>					
<b>Step Name (FR):</b>					
<b>Highest Step Completed:</b>		6			
<b>Highest Step Completed Desc:</b>					
<b>Planned Compl Date Step7:</b>					
<b>Planned Compl Date Step8:</b>					
<b>Planned Compl Date Step9:</b>					
<b>Created:</b>					
<b>Modified:</b>					
<b>NCSCS Year:</b>					
<b>Closed:</b>		No			
<b>Actual Cubic Metres Rem:</b>		0			
<b>Actual Hectares Rem:</b>		0			
<b>Actual Tons Remediated:</b>		0			
<b>Total Asmt Expenditure:</b>		\$0.00			
<b>Total Remediation Expenditure:</b>		\$0.00			
<b>Total Care/Maint Expenditur:</b>		\$0.00			
<b>Total Mntring Expenditure:</b>		\$0.00			
<b>Ttl Expenditure Reduc Liabil:</b>					
<b>FCSAP Asmt Expenditure:</b>		\$0.00			
<b>FCSAP Remed Expenditure:</b>		\$0.00			
<b>FCSAP Care/Maint Expenditur:</b>		\$0.00			



<b>Map Key</b>	<b>Number of Records</b>	<b>Direction/ Distance (m)</b>	<b>Elev/Diff (m)</b>	<b>Site</b>	<b>DB</b>
<b>FCSAP Mntring Expenditure:</b>		\$0.00			
<b><u>Annual Data</u></b>					
<b>Fiscal Year:</b>	2010-2011				
<b>Reporting Organization:</b>	NCC				
<b>Reporting Organization (EN):</b>	National Capital Commission				
<b>Reporting Organization (FR):</b>	Commission de la Capitale nationale				
<b>Class Type:</b>					
<b>Class (EN):</b>					
<b>Class (FR):</b>					
<b>CCME Flag:</b>					
<b>CCME NCS Year:</b>					
<b>Step Name (EN):</b>					
<b>Step Name (FR):</b>					
<b>Highest Step Completed:</b>	4				
<b>Highest Step Completed Desc:</b>					
<b>Planned Compl Date Step7:</b>					
<b>Planned Compl Date Step8:</b>					
<b>Planned Compl Date Step9:</b>					
<b>Created:</b>					
<b>Modified:</b>					
<b>NCSCS Year:</b>					
<b>Closed:</b>	No				
<b>Actual Cubic Metres Rem:</b>	0				
<b>Actual Hectares Rem:</b>	0				
<b>Actual Tons Remediated:</b>	0				
<b>Total Asmt Expenditure:</b>	\$0.00				
<b>Total Remediation Expenditure:</b>	\$0.00				
<b>Total Care/Maint Expenditur:</b>	\$0.00				
<b>Total Mntring Expenditure:</b>	\$0.00				
<b>Ttl Expenditure Reduc Liabil:</b>					
<b>FCSAP Asmt Expenditure:</b>	\$0.00				
<b>FCSAP Remed Expenditure:</b>	\$0.00				
<b>FCSAP Care/Maint Expenditur:</b>	\$0.00				
<b>FCSAP Mntring Expenditure:</b>	\$0.00				

**Annual Data**

<b>Fiscal Year:</b>	2006-2007				
<b>Reporting Organization:</b>	NCC				
<b>Reporting Organization (EN):</b>	National Capital Commission				
<b>Reporting Organization (FR):</b>	Commission de la Capitale nationale				
<b>Class Type:</b>					
<b>Class (EN):</b>					
<b>Class (FR):</b>					
<b>CCME Flag:</b>					
<b>CCME NCS Year:</b>					
<b>Step Name (EN):</b>					
<b>Step Name (FR):</b>					
<b>Highest Step Completed:</b>	4				
<b>Highest Step Completed Desc:</b>					
<b>Planned Compl Date Step7:</b>					
<b>Planned Compl Date Step8:</b>					
<b>Planned Compl Date Step9:</b>					
<b>Created:</b>					
<b>Modified:</b>					
<b>NCSCS Year:</b>					
<b>Closed:</b>	No				
<b>Actual Cubic Metres Rem:</b>	0				
<b>Actual Hectares Rem:</b>	0				
<b>Actual Tons Remediated:</b>	0				
<b>Total Asmt Expenditure:</b>	\$8,318.00				
<b>Total Remediation Expenditure:</b>	\$0.00				

<b>Map Key</b>	<b>Number of Records</b>	<b>Direction/ Distance (m)</b>	<b>Elev/Diff (m)</b>	<b>Site</b>	<b>DB</b>
<b>Total Care/Maint Expenditur:</b>		\$0.00			
<b>Total Mntring Expenditure:</b>		\$0.00			
<b>Ttl Expenditure Reduc Liabil:</b>					
<b>FCSAP Asmt Expenditure:</b>		\$6,654.40			
<b>FCSAP Remed Expenditure:</b>		\$0.00			
<b>FCSAP Care/Maint Expenditur:</b>		\$0.00			
<b>FCSAP Mntring Expenditure:</b>		\$0.00			

**Annual Data**

**Fiscal Year:** 2008-2009  
**Reporting Organization:** NCC  
**Reporting Organization (EN):** National Capital Commission  
**Reporting Organization (FR):** Commission de la Capitale nationale  
**Class Type:**  
**Class (EN):**  
**Class (FR):**  
**CCME Flag:**  
**CCME NCS Year:**  
**Step Name (EN):**  
**Step Name (FR):**  
**Highest Step Completed:** 4  
**Highest Step Completed Desc:**  
**Planned Compl Date Step7:**  
**Planned Compl Date Step8:**  
**Planned Compl Date Step9:**  
**Created:**  
**Modified:**  
**NCSCS Year:**  
**Closed:** No  
**Actual Cubic Metres Rem:** 0  
**Actual Hectares Rem:** 0  
**Actual Tons Remediated:** 0  
**Total Asmt Expenditure:** \$0.00  
**Total Remediation Expenditure:** \$1,421.70  
**Total Care/Maint Expenditur:** \$0.00  
**Total Mntring Expenditure:** \$0.00  
**Ttl Expenditure Reduc Liabil:**  
**FCSAP Asmt Expenditure:** \$0.00  
**FCSAP Remed Expenditure:** \$1,137.36  
**FCSAP Care/Maint Expenditur:** \$0.00  
**FCSAP Mntring Expenditure:** \$0.00

**Annual Data**

**Fiscal Year:** 2009-2010  
**Reporting Organization:** NCC  
**Reporting Organization (EN):** National Capital Commission  
**Reporting Organization (FR):** Commission de la Capitale nationale  
**Class Type:**  
**Class (EN):**  
**Class (FR):**  
**CCME Flag:**  
**CCME NCS Year:**  
**Step Name (EN):**  
**Step Name (FR):**  
**Highest Step Completed:** 4  
**Highest Step Completed Desc:**  
**Planned Compl Date Step7:**  
**Planned Compl Date Step8:**  
**Planned Compl Date Step9:**  
**Created:**  
**Modified:**  
**NCSCS Year:**

Map Key	Number of Records	Direction/ Distance (m)	Elev/Diff (m)	Site	DB
Closed:		No			
Actual Cubic Metres Rem:		0			
Actual Hectares Rem:		0			
Actual Tons Remediated:		0			
Total Asmt Expenditure:		\$1,101.00			
Total Remediation Expenditure:		\$0.00			
Total Care/Maint Expenditur:		\$0.00			
Total Mntring Expenditure:		\$0.00			
Ttl Expenditure Reduc Liabil:					
FCSAP Asmt Expenditure:		\$1,101.00			
FCSAP Remed Expenditure:		\$0.00			
FCSAP Care/Maint Expenditur:		\$0.00			
FCSAP Mntring Expenditure:		\$0.00			

**Annual Data**

Fiscal Year:	2015-2016
Reporting Organization:	NCC
Reporting Organization (EN):	National Capital Commission
Reporting Organization (FR):	Commission de la Capitale nationale
Class Type:	
Class (EN):	
Class (FR):	
CCME Flag:	
CCME NCS Year:	
Step Name (EN):	
Step Name (FR):	
Highest Step Completed:	6
Highest Step Completed Desc:	
Planned Compl Date Step7:	
Planned Compl Date Step8:	
Planned Compl Date Step9:	
Created:	
Modified:	
NCSCS Year:	
Closed:	No
Actual Cubic Metres Rem:	0
Actual Hectares Rem:	0
Actual Tons Remediated:	0
Total Asmt Expenditure:	\$0.00
Total Remediation Expenditure:	\$0.00
Total Care/Maint Expenditur:	\$0.00
Total Mntring Expenditure:	\$0.00
Ttl Expenditure Reduc Liabil:	
FCSAP Asmt Expenditure:	\$0.00
FCSAP Remed Expenditure:	\$0.00
FCSAP Care/Maint Expenditur:	\$0.00
FCSAP Mntring Expenditure:	\$0.00

[13](#) 1 of 1 WSW/98.5 72.0 / -8.02 ON [BORE](#)

Borehole ID:	809171	Type:	Borehole
Use:	Geotechnical/Geological Investigation	Status:	
Drill Method:	Hollow stem auger	UTM Zone:	18
Easting:	444496.61	Northing:	5029273.3
Location Accuracy:		Orig. Ground Elev m:	63.4
Elev. Reliability Note:		DEM Ground Elev m:	65.3
Total Depth m:	7.6	Primary Name:	BH 83-2
Township:		Concession:	
Lot:		Municipality:	
Completion Date:	10-AUG-1983	Static Water Level:	3.9
Primary Water Use:		Sec. Water Use:	

Map Key	Number of Records	Direction/ Distance (m)	Elev/Diff (m)	Site	DB
<b>--Details--</b>					
<b>Stratum ID:</b>	218599125			<b>Top Depth(m):</b>	0.0
<b>Bottom Depth(m):</b>	0.1			<b>Stratum Desc:</b>	Topsoil Silt
<b>Stratum ID:</b>	218599126			<b>Top Depth(m):</b>	0.1
<b>Bottom Depth(m):</b>	1.6			<b>Stratum Desc:</b>	Dark Brown to Brown Compact Fill-Misc sand silt With: Gr W Brk Frag W Cob
<b>Stratum ID:</b>	218599127			<b>Top Depth(m):</b>	1.6
<b>Bottom Depth(m):</b>	7.6			<b>Stratum Desc:</b>	Brown to Grey Compact to Very Dense Till sand silt With: Gr W Cob W Bls Trace: Cl

[14](#) 1 of 1 SE/101.8 82.0 / 1.97 R.M. OF OTTAWA-CARLETON GLOUCESTER ST./BRONSON AVE. OTTAWA CITY ON CA

**Certificate #:** 7-0414-94-94  
**Application Year:** 94  
**Issue Date:** 5/27/1994  
**Approval Type:** Municipal water  
**Status:** Approved  
**Application Type:**  
**Client Name:**  
**Client Address:**  
**Client City:**  
**Client Postal Code:**  
**Project Description:**  
**Contaminants:**  
**Emission Control:**

[15](#) 1 of 1 SSW/102.2 84.0 / 3.98 ON BORE

**Borehole ID:** 804025  
**Use:** Geotechnical/Geological Investigation  
**Drill Method:** Power auger  
**Easting:** 444565.05  
**Location Accuracy:**  
**Elev. Reliability Note:**  
**Total Depth m:** .5  
**Township:**  
**Lot:**  
**Completion Date:** 03-MAY-1983  
**Primary Water Use:**

**Type:** Borehole  
**Status:**  
**UTM Zone:** 18  
**Northing:** 5029203.53  
**Orig. Ground Elev m:** -999.9  
**DEM Ground Elev m:** 80.8  
**Primary Name:** AH 4  
**Concession:**  
**Municipality:**  
**Static Water Level:** -999.9  
**Sec. Water Use:**

**--Details--**

**Stratum ID:** 218578984  
**Bottom Depth(m):** 0.1  
**Top Depth(m):** 0.0  
**Stratum Desc:** Asphalt

**Stratum ID:** 218578985  
**Bottom Depth(m):** 0.1  
**Top Depth(m):** 0.1  
**Stratum Desc:** Sand

**Stratum ID:** 218578986  
**Bottom Depth(m):** 0.2  
**Top Depth(m):** 0.1  
**Stratum Desc:** Concrete

**Stratum ID:** 218578987  
**Bottom Depth(m):** 0.5  
**Top Depth(m):** 0.2  
**Stratum Desc:** Brown sand silt Trace: Cl Tr Gr



Map Key	Number of Records	Direction/ Distance (m)	Elev/Diff (m)	Site	DB
<a href="#">16</a>	1 of 16	NW/110.6	67.2 / -12.84	Rideau Transit Group 529 Albert Street Ottawa ON	GEN
<b>Generator No:</b>	ON6038738			<b>PO Box No:</b>	
<b>Status:</b>				<b>Country:</b>	
<b>Approval Years:</b>	2013			<b>Choice of Contact:</b>	
<b>Contam. Facility:</b>				<b>Co Admin:</b>	
<b>MHSW Facility:</b>				<b>Phone No Admin:</b>	
<b>SIC Code:</b>	237990				
<b>SIC Description:</b>	OTHER HEAVY AND CIVIL ENGINEERING CONSTRUCTION				
<b>--Details--</b>					
<b>Waste Code:</b>	146				
<b>Waste Description:</b>	OTHER SPECIFIED INORGANICS				
<a href="#">16</a>	2 of 16	NW/110.6	67.2 / -12.84	Rideau Transit Group 529 Albert Street Ottawa ON K1A 1M5	GEN
<b>Generator No:</b>	ON6038738			<b>PO Box No:</b>	
<b>Status:</b>				<b>Country:</b>	Canada
<b>Approval Years:</b>	2016			<b>Choice of Contact:</b>	CO_ADMIN
<b>Contam. Facility:</b>	No			<b>Co Admin:</b>	Cory VanHoof
<b>MHSW Facility:</b>	No			<b>Phone No Admin:</b>	613-314-0469 Ext.
<b>SIC Code:</b>	237990				
<b>SIC Description:</b>	OTHER HEAVY AND CIVIL ENGINEERING CONSTRUCTION				
<b>--Details--</b>					
<b>Waste Code:</b>	252				
<b>Waste Description:</b>	WASTE OILS & LUBRICANTS				
<b>Waste Code:</b>	146				
<b>Waste Description:</b>	OTHER SPECIFIED INORGANICS				
<b>Waste Code:</b>	212				
<b>Waste Description:</b>	ALIPHATIC SOLVENTS				
<b>Waste Code:</b>	221				
<b>Waste Description:</b>	LIGHT FUELS				
<b>Waste Code:</b>	331				
<b>Waste Description:</b>	WASTE COMPRESSED GASES				
<a href="#">16</a>	3 of 16	NW/110.6	67.2 / -12.84	Rideau Transit Group 529 Albert Street Ottawa ON K1A 1M5	GEN
<b>Generator No:</b>	ON6038738			<b>PO Box No:</b>	
<b>Status:</b>				<b>Country:</b>	Canada
<b>Approval Years:</b>	2015			<b>Choice of Contact:</b>	CO_ADMIN
<b>Contam. Facility:</b>	No			<b>Co Admin:</b>	Cory VanHoof
<b>MHSW Facility:</b>	No			<b>Phone No Admin:</b>	613-314-0469 Ext.
<b>SIC Code:</b>	237990				
<b>SIC Description:</b>	OTHER HEAVY AND CIVIL ENGINEERING CONSTRUCTION				
<b>--Details--</b>					
<b>Waste Code:</b>	146				
<b>Waste Description:</b>	OTHER SPECIFIED INORGANICS				

Map Key	Number of Records	Direction/ Distance (m)	Elev/Diff (m)	Site	DB
<b>Waste Code:</b>		212			
<b>Waste Description:</b>		ALIPHATIC SOLVENTS			
<b>Waste Code:</b>		221			
<b>Waste Description:</b>		LIGHT FUELS			
<b>Waste Code:</b>		252			
<b>Waste Description:</b>		WASTE OILS & LUBRICANTS			
<b>Waste Code:</b>		331			
<b>Waste Description:</b>		WASTE COMPRESSED GASES			

<a href="#">16</a>	4 of 16	NW/110.6	67.2 / -12.84	Rideau Transit Group 529 Albert Street Ottawa ON K1A 1M5	GEN
<b>Generator No:</b>	ON6038738			<b>PO Box No:</b>	
<b>Status:</b>				<b>Country:</b>	Canada
<b>Approval Years:</b>	2014			<b>Choice of Contact:</b>	CO_ADMIN
<b>Contam. Facility:</b>	No			<b>Co Admin:</b>	Matthew Knapp
<b>MHSW Facility:</b>	No			<b>Phone No Admin:</b>	613.314.5190 Ext.
<b>SIC Code:</b>	237990				
<b>SIC Description:</b>	OTHER HEAVY AND CIVIL ENGINEERING CONSTRUCTION				
<b>--Details--</b>					
<b>Waste Code:</b>	331				
<b>Waste Description:</b>	WASTE COMPRESSED GASES				
<b>Waste Code:</b>	221				
<b>Waste Description:</b>	LIGHT FUELS				
<b>Waste Code:</b>	252				
<b>Waste Description:</b>	WASTE OILS & LUBRICANTS				
<b>Waste Code:</b>	212				
<b>Waste Description:</b>	ALIPHATIC SOLVENTS				
<b>Waste Code:</b>	146				
<b>Waste Description:</b>	OTHER SPECIFIED INORGANICS				

<a href="#">16</a>	5 of 16	NW/110.6	67.2 / -12.84	Rideau Transit Group 529 Albert Street Ottawa ON K1A 1M5	GEN
<b>Generator No:</b>	ON6038738			<b>PO Box No:</b>	
<b>Status:</b>	Registered			<b>Country:</b>	Canada
<b>Approval Years:</b>	As of Dec 2018			<b>Choice of Contact:</b>	
<b>Contam. Facility:</b>				<b>Co Admin:</b>	
<b>MHSW Facility:</b>				<b>Phone No Admin:</b>	
<b>SIC Code:</b>					
<b>SIC Description:</b>					
<b>--Details--</b>					
<b>Waste Code:</b>	114 C				
<b>Waste Description:</b>	Other inorganic acid wastes				
<b>Waste Code:</b>	122 C				
<b>Waste Description:</b>	Alkaline slutions - containing other metals and non-metals (not cyanide)				
<b>Waste Code:</b>	146 L				
<b>Waste Description:</b>	Other specified inorganic sludges, slurries or solids				

Map Key	Number of Records	Direction/ Distance (m)	Elev/Diff (m)	Site	DB
<b>Waste Code:</b>		212 L			
<b>Waste Description:</b>		Aliphatic solvents and residues			
<b>Waste Code:</b>		221 I			
<b>Waste Description:</b>		Light fuels			
<b>Waste Code:</b>		221 L			
<b>Waste Description:</b>		Light fuels			
<b>Waste Code:</b>		252 L			
<b>Waste Description:</b>		Waste crankcase oils and lubricants			
<b>Waste Code:</b>		263 L			
<b>Waste Description:</b>		Misc. waste organic chemicals			
<b>Waste Code:</b>		331 I			
<b>Waste Description:</b>		Waste compressed gases including cylinders			

<a href="#">16</a>	6 of 16	NW/110.6	67.2 / -12.84	OLRT Constructors<UNOFFICIAL> 529 Albert Street Ottawa ON	SPL
<b>Ref No:</b>	6600-9E42HD			<b>Discharger Report:</b>	
<b>Site No:</b>				<b>Material Group:</b>	
<b>Incident Dt:</b>	2013/12/04			<b>Health/Env Conseq:</b>	
<b>Year:</b>				<b>Client Type:</b>	
<b>Incident Cause:</b>	Leak/Break			<b>Sector Type:</b>	Container/Drum/Tote
<b>Incident Event:</b>				<b>Agency Involved:</b>	
<b>Contaminant Code:</b>	28			<b>Nearest Watercourse:</b>	
<b>Contaminant Name:</b>	CONCRETE ADMIXTURE (DE-WATERING)			<b>Site Address:</b>	529 Albert Street
<b>Contaminant Limit 1:</b>				<b>Site District Office:</b>	
<b>Contam Limit Freq 1:</b>				<b>Site Postal Code:</b>	
<b>Contaminant UN No 1:</b>				<b>Site Region:</b>	
<b>Environment Impact:</b>	Not Anticipated			<b>Site Municipality:</b>	Ottawa
<b>Nature of Impact:</b>	Other Impact(s)			<b>Site Lot:</b>	
<b>Receiving Medium:</b>				<b>Site Conc:</b>	
<b>Receiving Env:</b>				<b>Northing:</b>	
<b>MOE Response:</b>	No Field Response			<b>Easting:</b>	
<b>Dt MOE Arvl on Scn:</b>				<b>Site Geo Ref Accu:</b>	
<b>MOE Reported Dt:</b>	2013/12/04			<b>Site Map Datum:</b>	
<b>Dt Document Closed:</b>				<b>SAC Action Class:</b>	Land Spills
<b>Incident Reason:</b>	Over Pressurized/Pressure Loss			<b>Source Type:</b>	
<b>Site Name:</b>	Tunnel excavation<UNOFFICIAL>				
<b>Site County/District:</b>					
<b>Site Geo Ref Meth:</b>					
<b>Incident Summary:</b>	OLRT, 200L shotcrete accelerator, clnd				
<b>Contaminant Qty:</b>	200 L				

<a href="#">16</a>	7 of 16	NW/110.6	67.2 / -12.84	SNC-Lavalin Constructors (Pacific) Inc., Dragados Canada, Inc. 529 Albert Street Ottawa ON	SPL
<b>Ref No:</b>	7065-9PNJTW			<b>Discharger Report:</b>	
<b>Site No:</b>	NA			<b>Material Group:</b>	
<b>Incident Dt:</b>	2014/10/07			<b>Health/Env Conseq:</b>	
<b>Year:</b>				<b>Client Type:</b>	
<b>Incident Cause:</b>	Operator/Human error			<b>Sector Type:</b>	Tank - Above Ground
<b>Incident Event:</b>				<b>Agency Involved:</b>	
<b>Contaminant Code:</b>	13			<b>Nearest Watercourse:</b>	
<b>Contaminant Name:</b>	DIESEL FUEL			<b>Site Address:</b>	529 Albert Street

Map Key	Number of Records	Direction/ Distance (m)	Elev/Diff (m)	Site	DB
<p><b>Contaminant Limit 1:</b>  <b>Contam Limit Freq 1:</b>  <b>Contaminant UN No 1:</b>  <b>Environment Impact:</b> Confirmed  <b>Nature of Impact:</b> Soil Contamination  <b>Receiving Medium:</b>  <b>Receiving Env:</b>  <b>MOE Response:</b> No Field Response  <b>Dt MOE Arvl on Scn:</b>  <b>MOE Reported Dt:</b> 2014/10/07  <b>Dt Document Closed:</b> 2014/10/22  <b>Incident Reason:</b> Operator/Human Error  <b>Site Name:</b> Ottawa light Rail Transit -West portal construction site&lt;UNOFFICIAL&gt;  <b>Site County/District:</b>  <b>Site Geo Ref Meth:</b>  <b>Incident Summary:</b> 3-5L diesel to gravel  <b>Contaminant Qty:</b> 5 L</p>					
<a href="#">16</a>	8 of 16	NW/110.6	67.2 / -12.84	SNC-Lavalin Constructors (Pacific) Inc., Dragados Canada, Inc. 529 Albert St Ottawa ON	SPL
<p><b>Ref No:</b> 2551-9LMLQY  <b>Site No:</b> NA  <b>Incident Dt:</b> 2014/06/30  <b>Year:</b>  <b>Incident Cause:</b> Leak/Break  <b>Incident Event:</b>  <b>Contaminant Code:</b> 28  <b>Contaminant Name:</b> ALUMINUM SULPHATE SOLUTION (ALUM)  <b>Contaminant Limit 1:</b>  <b>Contam Limit Freq 1:</b>  <b>Contaminant UN No 1:</b>  <b>Environment Impact:</b> Confirmed  <b>Nature of Impact:</b> Soil Contamination  <b>Receiving Medium:</b>  <b>Receiving Env:</b>  <b>MOE Response:</b>  <b>Dt MOE Arvl on Scn:</b>  <b>MOE Reported Dt:</b> 2014/07/02  <b>Dt Document Closed:</b>  <b>Incident Reason:</b> Operator/Human Error  <b>Site Name:</b> OLRT West Portal&lt;UNOFFICIAL&gt;  <b>Site County/District:</b>  <b>Site Geo Ref Meth:</b>  <b>Incident Summary:</b> OLRT: 619 L spill of Aluminex 1  <b>Contaminant Qty:</b> 619 L</p>					
<a href="#">16</a>	9 of 16	NW/110.6	67.2 / -12.84	SNC-Lavalin Constructors (Pacific) Inc., Dragados Canada, Inc. 529 Albert St - West Portal Location Ottawa ON	SPL
<p><b>Ref No:</b> 0764-9NELC8  <b>Site No:</b> NA  <b>Incident Dt:</b> 2014/08/28  <b>Year:</b>  <b>Incident Cause:</b> Leak/Break  <b>Incident Event:</b>  <b>Contaminant Code:</b> 13  <b>Contaminant Name:</b> DIESEL FUEL</p>					



Map Key	Number of Records	Direction/ Distance (m)	Elev/Diff (m)	Site	DB
<b>Contaminant Limit 1:</b> <b>Contam Limit Freq 1:</b> <b>Contaminant UN No 1:</b> <b>Environment Impact:</b> Not Anticipated <b>Nature of Impact:</b> Other Impact(s) <b>Receiving Medium:</b> <b>Receiving Env:</b> <b>MOE Response:</b> No Field Response <b>Dt MOE Arvl on Scn:</b> <b>MOE Reported Dt:</b> 2014/08/28 <b>Dt Document Closed:</b> 2014/10/22 <b>Incident Reason:</b> Equipment Failure <b>Site Name:</b> Ottawa LRT - West Portal<UNOFFICIAL> <b>Site County/District:</b> <b>Site Geo Ref Meth:</b> <b>Incident Summary:</b> OLRTC: 1-5 L Diesel to gravel- cont/clng. <b>Contaminant Qty:</b> 5 L					
<a href="#">16</a>	10 of 16	NW/110.6	67.2 / -12.84	OLRT Constructors 529 Albert Street Ottawa ON	SPL
<b>Ref No:</b> 8705-9RES7U <b>Site No:</b> NA <b>Incident Dt:</b> 2014/12/02 <b>Year:</b> <b>Incident Cause:</b> Leak/Break <b>Incident Event:</b> <b>Contaminant Code:</b> 15 <b>Contaminant Name:</b> PETROLEUM OIL (N.O.S.) <b>Contaminant Limit 1:</b> <b>Contam Limit Freq 1:</b> <b>Contaminant UN No 1:</b> <b>Environment Impact:</b> <b>Nature of Impact:</b> Land <b>Receiving Medium:</b> <b>Receiving Env:</b> <b>MOE Response:</b> N <b>Dt MOE Arvl on Scn:</b> <b>MOE Reported Dt:</b> 2014/12/02 <b>Dt Document Closed:</b> <b>Incident Reason:</b> Operator/Human Error <b>Site Name:</b> 529 Albert Street<UNOFFICIAL> <b>Site County/District:</b> <b>Site Geo Ref Meth:</b> <b>Incident Summary:</b> OLRT Constructors: 2 L petroleum product spilled to soil <b>Contaminant Qty:</b> 2 L					
<a href="#">16</a>	11 of 16	NW/110.6	67.2 / -12.84	OLRT Constructors 529 Albert Street Ottawa ON	SPL
<b>Ref No:</b> 0258-A2KRGQ <b>Site No:</b> NA <b>Incident Dt:</b> 9/21/2015 <b>Year:</b> <b>Incident Cause:</b> <b>Incident Event:</b> <b>Contaminant Code:</b> 15 <b>Contaminant Name:</b> HYDRAULIC OIL <b>Contaminant Limit 1:</b> <b>Contam Limit Freq 1:</b>					
<b>Discharger Report:</b> <b>Material Group:</b> <b>Health/Env Conseq:</b> <b>Client Type:</b> <b>Sector Type:</b> Unknown / N/A <b>Agency Involved:</b> <b>Nearest Watercourse:</b> <b>Site Address:</b> 529 Albert Street <b>Site District Office:</b> <b>Site Postal Code:</b>					

Map Key	Number of Records	Direction/ Distance (m)	Elev/Diff (m)	Site	DB
<p><b>Contaminant UN No 1:</b>  <b>Environment Impact:</b>  <b>Nature of Impact:</b>  <b>Receiving Medium:</b>  <b>Receiving Env:</b>  <b>MOE Response:</b> No  <b>Dt MOE Arvl on Scn:</b>  <b>MOE Reported Dt:</b> 9/21/2015  <b>Dt Document Closed:</b>  <b>Incident Reason:</b> Operator/Human Error  <b>Site Name:</b> West Portal&lt;UNOFFICIAL&gt;  <b>Site County/District:</b>  <b>Site Geo Ref Meth:</b>  <b>Incident Summary:</b> Oily water to ground. 2L Hydraulic oil, cleaned.  <b>Contaminant Qty:</b> 2 L</p>					
<a href="#">16</a>	12 of 16	NW/110.6	67.2 / -12.84	OLRT Constructors 529 Albert Street (a.k.a. west portal) Ottawa ON	SPL
<p><b>Ref No:</b> 2262-9YEL66  <b>Site No:</b> NA  <b>Incident Dt:</b> 7/9/2015  <b>Year:</b>  <b>Incident Cause:</b>  <b>Incident Event:</b>  <b>Contaminant Code:</b> 24  <b>Contaminant Name:</b> GLYCOL/WATER SOLUTION  <b>Contaminant Limit 1:</b>  <b>Contam Limit Freq 1:</b>  <b>Contaminant UN No 1:</b>  <b>Environment Impact:</b>  <b>Nature of Impact:</b>  <b>Receiving Medium:</b>  <b>Receiving Env:</b>  <b>MOE Response:</b> No  <b>Dt MOE Arvl on Scn:</b>  <b>MOE Reported Dt:</b> 7/14/2015  <b>Dt Document Closed:</b> 8/12/2015  <b>Incident Reason:</b> Equipment Failure  <b>Site Name:</b> Construction site&lt;UNOFFICIAL&gt;  <b>Site County/District:</b>  <b>Site Geo Ref Meth:</b>  <b>Incident Summary:</b> OLRT:~10L of Glycol to a paved surface -cleaned-  <b>Contaminant Qty:</b> 10 L</p>					
<a href="#">16</a>	13 of 16	NW/110.6	67.2 / -12.84	OLRT Constructors 529 Albert St.; Wellington Street and Commissioner Street Ottawa; Ottawa ON NA	SPL
<p><b>Ref No:</b> 3780-9ZRMA8  <b>Site No:</b> NA; 5334-99PHK4  <b>Incident Dt:</b> 8/20/2015  <b>Year:</b>  <b>Incident Cause:</b>  <b>Incident Event:</b>  <b>Contaminant Code:</b> 43  <b>Contaminant Name:</b> SEDIMENT(SUSPENDED SOLIDS/ SAND/ SILT)  <b>Contaminant Limit 1:</b>  <b>Contam Limit Freq 1:</b></p>					
<p><b>Discharger Report:</b>  <b>Material Group:</b>  <b>Health/Env Conseq:</b>  <b>Client Type:</b>  <b>Sector Type:</b> Miscellaneous Industrial  <b>Agency Involved:</b>  <b>Nearest Watercourse:</b>  <b>Site Address:</b> 529 Albert St.; Wellington Street and Commissioner Street  <b>Site District Office:</b>  <b>Site Postal Code:</b> NA</p>					

Map Key	Number of Records	Direction/ Distance (m)	Elev/Diff (m)	Site	DB
<p><b>Contaminant UN No 1:</b>  <b>Environment Impact:</b>  <b>Nature of Impact:</b>  <b>Receiving Medium:</b>  <b>Receiving Env:</b>  <b>MOE Response:</b> No  <b>Dt MOE Arvl on Scn:</b>  <b>MOE Reported Dt:</b> 8/26/2015  <b>Dt Document Closed:</b>  <b>Incident Reason:</b> Weather Conditions  <b>Site Name:</b> OLRT West Portal&lt;UNOFFICIAL&gt;; OLRT Western Tunnel &amp; Portal  <b>Site County/District:</b>  <b>Site Geo Ref Meth:</b> 1-10 metres eg. Good Quality GPS  <b>Incident Summary:</b> OLRT: sediment water to cb, cld  <b>Contaminant Qty:</b> 0 other - see incident description</p>					
<a href="#">16</a>	14 of 16	NW/110.6	67.2 / -12.84	OLRT Constructors 529 Albert Street, Ottawa ON	SPL
<p><b>Ref No:</b> 0016-A8ALDT  <b>Site No:</b> NA  <b>Incident Dt:</b> 2016/03/20  <b>Year:</b>  <b>Incident Cause:</b>  <b>Incident Event:</b> Leak/Break  <b>Contaminant Code:</b> 43  <b>Contaminant Name:</b> SEDIMENT(SUSPENDED SOLIDS/ SAND/ SILT)  <b>Contaminant Limit 1:</b>  <b>Contam Limit Freq 1:</b>  <b>Contaminant UN No 1:</b>  <b>Environment Impact:</b>  <b>Nature of Impact:</b>  <b>Receiving Medium:</b>  <b>Receiving Env:</b> Land; Surface Water  <b>MOE Response:</b> No  <b>Dt MOE Arvl on Scn:</b>  <b>MOE Reported Dt:</b> 2016/03/22  <b>Dt Document Closed:</b>  <b>Incident Reason:</b> Equipment Failure  <b>Site Name:</b> Tunnel Entrance Lot&lt;UNOFFICIAL&gt;  <b>Site County/District:</b>  <b>Site Geo Ref Meth:</b> 10 -100 metres eg. Topographic Map  <b>Incident Summary:</b> OLRT: sediment laden water to CB's; cleaned  <b>Contaminant Qty:</b> 0 other - see incident description</p>					
<a href="#">16</a>	15 of 16	NW/110.6	67.2 / -12.84	529 Albert ST Ottawa ON	SPL
<p><b>Ref No:</b> 1277-A99GXZ  <b>Site No:</b> NA  <b>Incident Dt:</b> 2016/04/22  <b>Year:</b>  <b>Incident Cause:</b>  <b>Incident Event:</b> Leak/Break  <b>Contaminant Code:</b> 15  <b>Contaminant Name:</b> OIL (PETROLEUM BASED, NOT SPECIFIED)  <b>Contaminant Limit 1:</b>  <b>Contam Limit Freq 1:</b>  <b>Contaminant UN No 1:</b>  <b>Environment Impact:</b></p>					

Map Key	Number of Records	Direction/ Distance (m)	Elev/Diff (m)	Site	DB
<b>Nature of Impact:</b> <b>Receiving Medium:</b> <b>Receiving Env:</b> Land <b>MOE Response:</b> No <b>Dt MOE Arvl on Scn:</b> <b>MOE Reported Dt:</b> 2016/04/22 <b>Dt Document Closed:</b> <b>Incident Reason:</b> Operator/Human Error <b>Site Name:</b> west portal location<UNOFFICIAL> <b>Site County/District:</b> <b>Site Geo Ref Meth:</b> <b>Incident Summary:</b> OLRT - 100 L used oil to soil <b>Contaminant Qty:</b> 100 L					
<b>Site Lot:</b> <b>Site Conc:</b> <b>Northing:</b> <b>Easting:</b> <b>Site Geo Ref Accu:</b> <b>Site Map Datum:</b> <b>SAC Action Class:</b> Primary Assessment of Spills <b>Source Type:</b>					
<a href="#">16</a>	16 of 16	NW/110.6	67.2 / -12.84	529 Albert Ottawa ON	SPL
<b>Ref No:</b> 6847-AMPPXV <b>Site No:</b> <b>Incident Dt:</b> 5/25/2017 <b>Year:</b> <b>Incident Cause:</b> <b>Incident Event:</b> Operator/Human error <b>Contaminant Code:</b> 13 <b>Contaminant Name:</b> DIESEL FUEL <b>Contaminant Limit 1:</b> <b>Contam Limit Freq 1:</b> <b>Contaminant UN No 1:</b> 1202 <b>Environment Impact:</b> <b>Nature of Impact:</b> <b>Receiving Medium:</b> <b>Receiving Env:</b> Land <b>MOE Response:</b> <b>Dt MOE Arvl on Scn:</b> <b>MOE Reported Dt:</b> 5/25/2017 <b>Dt Document Closed:</b> <b>Incident Reason:</b> Operator/Human Error <b>Site Name:</b> Re-fuelling Station<UNOFFICIAL> <b>Site County/District:</b> <b>Site Geo Ref Meth:</b> <b>Incident Summary:</b> OLRT minor fuel spill at re-fuelling yard <b>Contaminant Qty:</b> 5 L					
<b>Discharger Report:</b> <b>Material Group:</b> <b>Health/Env Conseq:</b> 2 - Minor Environment <b>Client Type:</b> <b>Sector Type:</b> Unknown / N/A <b>Agency Involved:</b> <b>Nearest Watercourse:</b> <b>Site Address:</b> 529 Albert <b>Site District Office:</b> Ottawa <b>Site Postal Code:</b> <b>Site Region:</b> Eastern <b>Site Municipality:</b> Ottawa <b>Site Lot:</b> <b>Site Conc:</b> <b>Northing:</b> <b>Easting:</b> <b>Site Geo Ref Accu:</b> <b>Site Map Datum:</b> <b>SAC Action Class:</b> <b>Source Type:</b> Tank - Above Ground					
<a href="#">17</a>	1 of 1	W/110.8	68.2 / -11.78	550 Albert St Ottawa ON K1R6K9	EHS
<b>Order No:</b> 20180110174 <b>Status:</b> C <b>Report Type:</b> Custom Report <b>Report Date:</b> 19-JAN-18 <b>Date Received:</b> 10-JAN-18 <b>Previous Site Name:</b> <b>Lot/Building Size:</b> <b>Additional Info Ordered:</b>					
<b>Nearest Intersection:</b> <b>Municipality:</b> <b>Client Prov/State:</b> ON <b>Search Radius (km):</b> 0 <b>X:</b> -75.709576 <b>Y:</b> 45.41503					
<a href="#">18</a>	1 of 2	NNW/114.7	68.4 / -11.59	OTTAWA CITY ALBERT ST./COMMISSIONER ST. OTTAWA CITY ON	CA
<b>Certificate #:</b> 3-0527-99-					



Map Key	Number of Records	Direction/ Distance (m)	Elev/Diff (m)	Site	DB
Application Year:		99			
Issue Date:		5/27/1999			
Approval Type:		Municipal sewage			
Status:		Approved			
Application Type:					
Client Name:					
Client Address:					
Client City:					
Client Postal Code:					
Project Description:					
Contaminants:					
Emission Control:					

<a href="#">18</a>	2 of 2	NNW/114.7	68.4 / -11.59	CONTRACTOR AT THE CORNER OF ALBERT ST. & COMMISSIONERS (N.O.S.) OTTAWA CITY ON	SPL
Ref No:		116126		Discharger Report:	
Site No:				Material Group:	
Incident Dt:		7/22/1995		Health/Env Conseq:	
Year:				Client Type:	
Incident Cause:		OTHER CONTAINER LEAK		Sector Type:	
Incident Event:				Agency Involved:	
Contaminant Code:				Nearest Watercourse:	
Contaminant Name:				Site Address:	
Contaminant Limit 1:				Site District Office:	
Contam Limit Freq 1:				Site Postal Code:	
Contaminant UN No 1:				Site Region:	
Environment Impact:		NOT ANTICIPATED		Site Municipality:	
Nature of Impact:				20101	
Receiving Medium:		LAND		Site Lot:	
Receiving Env:				Site Conc:	
MOE Response:				Northing:	
Dt MOE Arvl on Scn:				Easting:	
MOE Reported Dt:		7/22/1995		FIRE, POLICE, WORKS	
Dt Document Closed:				Site Geo Ref Accu:	
Incident Reason:		ERROR		Site Map Datum:	
Site Name:				SAC Action Class:	
Site County/District:				Source Type:	
Site Geo Ref Meth:					
Incident Summary:		ABLE ASPHALT - ASPHALT SEALER TO ROAD FROM TRAILER.			
Contaminant Qty:					

<a href="#">19</a>	1 of 1	NE/121.2	78.7 / -1.33	Ottawa ON	WWIS
Well ID:		7271709		Data Entry Status:	
Construction Date:				Data Src:	
Primary Water Use:				Date Received:	
Sec. Water Use:				9/19/2016	
Final Well Status:		Abandoned-Other		Selected Flag:	
Water Type:				Yes	
Casing Material:				Abandonment Rec:	
Audit No:		Z221573		Yes	
Tag:				Contractor:	
Construction Method:				6894	
Elevation (m):				Form Version:	
Elevation Reliability:				7	
Depth to Bedrock:				Owner:	
Well Depth:				Street Name:	
Overburden/Bedrock:				QUEEN STREET BRONSON & BAY	
				County:	
				OTTAWA-CARLETON	
				Municipality:	
				OTTAWA CITY	
				Site Info:	
				Lot:	
				Concession:	
				Concession Name:	

<b>Map Key</b>	<b>Number of Records</b>	<b>Direction/ Distance (m)</b>	<b>Elev/Diff (m)</b>	<b>Site</b>	<b>DB</b>
<b>Pump Rate:</b> <b>Static Water Level:</b> <b>Flowing (Y/N):</b> <b>Flow Rate:</b> <b>Clear/Cloudy:</b>				<b>Easting NAD83:</b> <b>Northing NAD83:</b> <b>Zone:</b> <b>UTM Reliability:</b>	
<b><u>Bore Hole Information</u></b>					
<b>Bore Hole ID:</b>		1006246922		<b>Elevation:</b> 72.75	
<b>DP2BR:</b>				<b>Elevrc:</b>	
<b>Spatial Status:</b>				<b>Zone:</b> 18	
<b>Code OB:</b>				<b>East83:</b> 444664	
<b>Code OB Desc:</b>				<b>North83:</b> 5029399	
<b>Open Hole:</b>				<b>Org CS:</b> UTM83	
<b>Cluster Kind:</b>				<b>UTMRC:</b> 4	
<b>Date Completed:</b>				<b>UTMRC Desc:</b> margin of error : 30 m - 100 m	
<b>Remarks:</b>				<b>Location Method:</b> wwr	
<b>Elevrc Desc:</b>					
<b>Location Source Date:</b>					
<b>Improvement Location Source:</b>					
<b>Improvement Location Method:</b>					
<b>Source Revision Comment:</b>					
<b>Supplier Comment:</b>					
<b><u>Overburden and Bedrock</u></b>					
<b><u>Materials Interval</u></b>					
<b>Formation ID:</b>		1006325168			
<b>Layer:</b>					
<b>Color:</b>					
<b>General Color:</b>					
<b>Mat1:</b>					
<b>Most Common Material:</b>					
<b>Mat2:</b>					
<b>Other Materials:</b>					
<b>Mat3:</b>					
<b>Other Materials:</b>					
<b>Formation Top Depth:</b>					
<b>Formation End Depth:</b>					
<b>Formation End Depth UOM:</b>		ft			
<b><u>Annular Space/Abandonment</u></b>					
<b><u>Sealing Record</u></b>					
<b>Plug ID:</b>		1006325176			
<b>Layer:</b>		1			
<b>Plug From:</b>		0			
<b>Plug To:</b>		24.333			
<b>Plug Depth UOM:</b>		ft			
<b><u>Annular Space/Abandonment</u></b>					
<b><u>Sealing Record</u></b>					
<b>Plug ID:</b>		1006325177			
<b>Layer:</b>		2			
<b>Plug From:</b>		0			
<b>Plug To:</b>		16.583			
<b>Plug Depth UOM:</b>		ft			
<b><u>Method of Construction &amp; Well</u></b>					
<b><u>Use</u></b>					

<b>Map Key</b>	<b>Number of Records</b>	<b>Direction/ Distance (m)</b>	<b>Elev/Diff (m)</b>	<b>Site</b>	<b>DB</b>
<b>Method Construction ID:</b>		1006325175			
<b>Method Construction Code:</b>					
<b>Method Construction:</b>					
<b>Other Method Construction:</b>					
<b><u>Pipe Information</u></b>					
<b>Pipe ID:</b>		1006325167			
<b>Casing No:</b>		0			
<b>Comment:</b>					
<b>Alt Name:</b>					
<b><u>Construction Record - Casing</u></b>					
<b>Casing ID:</b>		1006325173			
<b>Layer:</b>					
<b>Material:</b>					
<b>Open Hole or Material:</b>					
<b>Depth From:</b>					
<b>Depth To:</b>					
<b>Casing Diameter:</b>					
<b>Casing Diameter UOM:</b>		inch			
<b>Casing Depth UOM:</b>		ft			
<b><u>Construction Record - Screen</u></b>					
<b>Screen ID:</b>		1006325174			
<b>Layer:</b>					
<b>Slot:</b>					
<b>Screen Top Depth:</b>					
<b>Screen End Depth:</b>					
<b>Screen Material:</b>					
<b>Screen Depth UOM:</b>		ft			
<b>Screen Diameter UOM:</b>		inch			
<b>Screen Diameter:</b>					
<b><u>Water Details</u></b>					
<b>Water ID:</b>		1006325171			
<b>Layer:</b>		1			
<b>Kind Code:</b>					
<b>Kind:</b>					
<b>Water Found Depth:</b>		3.667			
<b>Water Found Depth UOM:</b>		ft			
<b><u>Water Details</u></b>					
<b>Water ID:</b>		1006325172			
<b>Layer:</b>		2			
<b>Kind Code:</b>					
<b>Kind:</b>					
<b>Water Found Depth:</b>		15.417			
<b>Water Found Depth UOM:</b>		ft			
<b><u>Hole Diameter</u></b>					
<b>Hole ID:</b>		1006325170			
<b>Diameter:</b>		1.25			
<b>Depth From:</b>		0			
<b>Depth To:</b>		16.583			
<b>Hole Depth UOM:</b>		ft			

Map Key	Number of Records	Direction/ Distance (m)	Elev/Diff (m)	Site	DB
<b>Hole Diameter UOM:</b>		inch			
<b><u>Hole Diameter</u></b>					
<b>Hole ID:</b>	1006325169				
<b>Diameter:</b>	1.25				
<b>Depth From:</b>	0				
<b>Depth To:</b>	24.333				
<b>Hole Depth UOM:</b>	ft				
<b>Hole Diameter UOM:</b>	inch				

<a href="#">20</a>	1 of 1	ENE/123.2	79.6 / -0.45	PRIVATE RESIDENCE 553 LAURIER STREET WEST FURNACE OIL TANK OTTAWA CITY ON K1R 5C9	SPL
<b>Ref No:</b>	122866			<b>Discharger Report:</b>	
<b>Site No:</b>				<b>Material Group:</b>	
<b>Incident Dt:</b>	1/21/1996			<b>Health/Env Conseq:</b>	
<b>Year:</b>				<b>Client Type:</b>	
<b>Incident Cause:</b>	PIPE/HOSE LEAK			<b>Sector Type:</b>	
<b>Incident Event:</b>				<b>Agency Involved:</b>	
<b>Contaminant Code:</b>				<b>Nearest Watercourse:</b>	
<b>Contaminant Name:</b>				<b>Site Address:</b>	
<b>Contaminant Limit 1:</b>				<b>Site District Office:</b>	
<b>Contam Limit Freq 1:</b>				<b>Site Postal Code:</b>	
<b>Contaminant UN No 1:</b>				<b>Site Region:</b>	
<b>Environment Impact:</b>	CONFIRMED			<b>Site Municipality:</b>	20101
<b>Nature of Impact:</b>	Soil contamination			<b>Site Lot:</b>	
<b>Receiving Medium:</b>	LAND			<b>Site Conc:</b>	
<b>Receiving Env:</b>				<b>Northing:</b>	
<b>MOE Response:</b>				<b>Easting:</b>	WORKS
<b>Dt MOE Arvl on Scn:</b>				<b>Site Geo Ref Accu:</b>	
<b>MOE Reported Dt:</b>	1/21/1996			<b>Site Map Datum:</b>	
<b>Dt Document Closed:</b>				<b>SAC Action Class:</b>	
<b>Incident Reason:</b>	VANDALISM			<b>Source Type:</b>	
<b>Site Name:</b>					
<b>Site County/District:</b>					
<b>Site Geo Ref Meth:</b>					
<b>Incident Summary:</b>	CITY OF OTTAWA-900 L FURNACE OIL TO BASEMENT &SANITARY SEWER,WORKS.				
<b>Contaminant Qty:</b>					

<a href="#">21</a>	1 of 1	NE/127.8	79.6 / -0.45	OTTAWA ON	WWIS
<b>Well ID:</b>	7292922			<b>Data Entry Status:</b>	
<b>Construction Date:</b>				<b>Data Src:</b>	
<b>Primary Water Use:</b>	Test Hole			<b>Date Received:</b>	8/18/2017
<b>Sec. Water Use:</b>				<b>Selected Flag:</b>	Yes
<b>Final Well Status:</b>	Observation Wells			<b>Abandonment Rec:</b>	
<b>Water Type:</b>				<b>Contractor:</b>	7241
<b>Casing Material:</b>				<b>Form Version:</b>	7
<b>Audit No:</b>	Z206421			<b>Owner:</b>	
<b>Tag:</b>	A182729			<b>Street Name:</b>	555 LAURIER AVE. WEST
<b>Construction Method:</b>				<b>County:</b>	OTTAWA-CARLETON
<b>Elevation (m):</b>				<b>Municipality:</b>	OTTAWA CITY
<b>Elevation Reliability:</b>				<b>Site Info:</b>	
<b>Depth to Bedrock:</b>				<b>Lot:</b>	
<b>Well Depth:</b>				<b>Concession:</b>	
<b>Overburden/Bedrock:</b>				<b>Concession Name:</b>	
<b>Pump Rate:</b>				<b>Easting NAD83:</b>	
<b>Static Water Level:</b>				<b>Northing NAD83:</b>	



Map Key	Number of Records	Direction/ Distance (m)	Elev/Diff (m)	Site	DB
<b>Flowing (Y/N):</b> <b>Flow Rate:</b> <b>Clear/Cloudy:</b>				<b>Zone:</b> <b>UTM Reliability:</b>	
<b><u>Bore Hole Information</u></b>					
<b>Bore Hole ID:</b> 1006710949		<b>Elevation:</b> 72.73			
<b>DP2BR:</b>		<b>Elevrc:</b>			
<b>Spatial Status:</b>		<b>Zone:</b> 18			
<b>Code OB:</b>		<b>East83:</b> 444693			
<b>Code OB Desc:</b>		<b>North83:</b> 5029379			
<b>Open Hole:</b>		<b>Org CS:</b> UTM83			
<b>Cluster Kind:</b>		<b>UTMRC:</b> 4			
<b>Date Completed:</b> 11-JUL-17		<b>UTMRC Desc:</b> margin of error : 30 m - 100 m			
<b>Remarks:</b>		<b>Location Method:</b> wwr			
<b>Elevrc Desc:</b>					
<b>Location Source Date:</b>					
<b>Improvement Location Source:</b>					
<b>Improvement Location Method:</b>					
<b>Source Revision Comment:</b>					
<b>Supplier Comment:</b>					
<b><u>Overburden and Bedrock</u></b>					
<b><u>Materials Interval</u></b>					
<b>Formation ID:</b> 1006842752					
<b>Layer:</b> 1					
<b>Color:</b> 8					
<b>General Color:</b> BLACK					
<b>Mat1:</b> 11					
<b>Most Common Material:</b> GRAVEL					
<b>Mat2:</b>					
<b>Other Materials:</b>					
<b>Mat3:</b> 66					
<b>Other Materials:</b> DENSE					
<b>Formation Top Depth:</b> 0					
<b>Formation End Depth:</b> .31					
<b>Formation End Depth UOM:</b> m					
<b><u>Overburden and Bedrock</u></b>					
<b><u>Materials Interval</u></b>					
<b>Formation ID:</b> 1006842754					
<b>Layer:</b> 3					
<b>Color:</b> 2					
<b>General Color:</b> GREY					
<b>Mat1:</b> 15					
<b>Most Common Material:</b> LIMESTONE					
<b>Mat2:</b>					
<b>Other Materials:</b>					
<b>Mat3:</b> 74					
<b>Other Materials:</b> LAYERED					
<b>Formation Top Depth:</b> 2.44					
<b>Formation End Depth:</b> 15.24					
<b>Formation End Depth UOM:</b> m					
<b><u>Overburden and Bedrock</u></b>					
<b><u>Materials Interval</u></b>					
<b>Formation ID:</b> 1006842753					
<b>Layer:</b> 2					
<b>Color:</b> 6					

<b>Map Key</b>	<b>Number of Records</b>	<b>Direction/ Distance (m)</b>	<b>Elev/Diff (m)</b>	<b>Site</b>	<b>DB</b>
<b>General Color:</b>		BROWN			
<b>Mat1:</b>		28			
<b>Most Common Material:</b>		SAND			
<b>Mat2:</b>					
<b>Other Materials:</b>					
<b>Mat3:</b>		66			
<b>Other Materials:</b>		DENSE			
<b>Formation Top Depth:</b>		.31			
<b>Formation End Depth:</b>		2.44			
<b>Formation End Depth UOM:</b>		m			
<b><u>Annular Space/Abandonment Sealing Record</u></b>					
<b>Plug ID:</b>		1006842764			
<b>Layer:</b>		3			
<b>Plug From:</b>		11.88			
<b>Plug To:</b>		15.24			
<b>Plug Depth UOM:</b>		m			
<b><u>Annular Space/Abandonment Sealing Record</u></b>					
<b>Plug ID:</b>		1006842763			
<b>Layer:</b>		2			
<b>Plug From:</b>		.31			
<b>Plug To:</b>		11.88			
<b>Plug Depth UOM:</b>		m			
<b><u>Annular Space/Abandonment Sealing Record</u></b>					
<b>Plug ID:</b>		1006842762			
<b>Layer:</b>		1			
<b>Plug From:</b>		0			
<b>Plug To:</b>		.31			
<b>Plug Depth UOM:</b>		m			
<b><u>Method of Construction &amp; Well Use</u></b>					
<b>Method Construction ID:</b>		1006842761			
<b>Method Construction Code:</b>		5			
<b>Method Construction:</b>		Air Percussion			
<b>Other Method Construction:</b>					
<b><u>Pipe Information</u></b>					
<b>Pipe ID:</b>		1006842751			
<b>Casing No:</b>		0			
<b>Comment:</b>					
<b>Alt Name:</b>					
<b><u>Construction Record - Casing</u></b>					
<b>Casing ID:</b>		1006842758			
<b>Layer:</b>		1			
<b>Material:</b>		5			
<b>Open Hole or Material:</b>		PLASTIC			
<b>Depth From:</b>		0			
<b>Depth To:</b>		12.19			

Map Key	Number of Records	Direction/ Distance (m)	Elev/Diff (m)	Site	DB
<b>Casing Diameter:</b>		4.03			
<b>Casing Diameter UOM:</b>		cm			
<b>Casing Depth UOM:</b>		m			
<b><u>Construction Record - Screen</u></b>					
<b>Screen ID:</b>		1006842759			
<b>Layer:</b>		1			
<b>Slot:</b>		10			
<b>Screen Top Depth:</b>		12.19			
<b>Screen End Depth:</b>		15.24			
<b>Screen Material:</b>		5			
<b>Screen Depth UOM:</b>		m			
<b>Screen Diameter UOM:</b>		cm			
<b>Screen Diameter:</b>		4.82			
<b><u>Water Details</u></b>					
<b>Water ID:</b>		1006842757			
<b>Layer:</b>					
<b>Kind Code:</b>					
<b>Kind:</b>					
<b>Water Found Depth:</b>					
<b>Water Found Depth UOM:</b>		m			
<b><u>Hole Diameter</u></b>					
<b>Hole ID:</b>		1006842756			
<b>Diameter:</b>		7.62			
<b>Depth From:</b>		3.1			
<b>Depth To:</b>		15.24			
<b>Hole Depth UOM:</b>		m			
<b>Hole Diameter UOM:</b>		cm			
<b><u>Hole Diameter</u></b>					
<b>Hole ID:</b>		1006842755			
<b>Diameter:</b>		11.43			
<b>Depth From:</b>		0			
<b>Depth To:</b>		3.1			
<b>Hole Depth UOM:</b>		m			
<b>Hole Diameter UOM:</b>		cm			

<a href="#">22</a>	1 of 1	SSE/130.2	82.6 / 2.58	192 Bronson Property Inc. 192 Bronson Avenue Ottawa K1R 6G8 CITY OF OTTAWA ON	EBR
--------------------	--------	-----------	-------------	--	-----

<b>EBR Registry No:</b>	013-3783	<b>Proposal Date:</b>	September 18, 2018
<b>Ministry Ref. No:</b>	7882-B3FHRW	<b>Notice Pub Date:</b>	September 18, 2018
<b>Notice Type:</b>	Instrument Proposal	<b>Year:</b>	2018
<b>Company Name:</b>	192 Bronson Property Inc.(EPA Part II.1-sewage) - Environmental Compliance Approval (project type: sewage)		
<b>Proponent Name:</b>	192 Bronson Property Inc.		
<b>Proponent Address:</b>	56 Temperance Street 7 Toronto Ontario Canada M5H 3V5		
<b>Instrument Type:</b>	Environmental Compliance Approval (project type: sewage) - EPA Part II.1-sewage		
<b>Location Other:</b>			
<b>URL:</b>	http://www.ebr.gov.on.ca/ERS-WEB-External/displaynoticecontent.do?noticeId=MTM2MDk2&statusId=MjA3MzY3&language=en		

Map Key	Number of Records	Direction/ Distance (m)	Elev/Diff (m)	Site	DB
<b>Location:</b>					
192 Bronson Avenue Ottawa K1R 6G8 CITY OF OTTAWA					
<a href="#">23</a>	1 of 1	SSE/136.2	82.6 / 2.55	192 & 196 Bronson Avenue And 31 & 33 Cambridge Street North Ottawa ON	EHS
<b>Order No:</b>	20120610006			<b>Nearest Intersection:</b>	
<b>Status:</b>	C			<b>Municipality:</b>	
<b>Report Type:</b>	Custom Report			<b>Client Prov/State:</b>	ON
<b>Report Date:</b>	15-JUN-12			<b>Search Radius (km):</b>	.25
<b>Date Received:</b>	10-JUN-12			<b>X:</b>	-75.707695
<b>Previous Site Name:</b>				<b>Y:</b>	45.413866
<b>Lot/Building Size:</b>					
<b>Additional Info Ordered:</b>					
<a href="#">24</a>	1 of 1	NW/139.8	65.8 / -14.22	OTTAWA ON	WWIS
<b>Well ID:</b>	7238460			<b>Data Entry Status:</b>	
<b>Construction Date:</b>				<b>Data Src:</b>	
<b>Primary Water Use:</b>	Monitoring and Test Hole			<b>Date Received:</b>	3/23/2015
<b>Sec. Water Use:</b>	0			<b>Selected Flag:</b>	Yes
<b>Final Well Status:</b>	0			<b>Abandonment Rec:</b>	
<b>Water Type:</b>				<b>Contractor:</b>	7241
<b>Casing Material:</b>				<b>Form Version:</b>	7
<b>Audit No:</b>	Z198132			<b>Owner:</b>	
<b>Tag:</b>	A175631			<b>Street Name:</b>	557 WELLINGTON ST
<b>Construction Method:</b>				<b>County:</b>	OTTAWA-CARLETON
<b>Elevation (m):</b>				<b>Municipality:</b>	NEPEAN TOWNSHIP
<b>Elevation Reliability:</b>				<b>Site Info:</b>	
<b>Depth to Bedrock:</b>				<b>Lot:</b>	
<b>Well Depth:</b>				<b>Concession:</b>	
<b>Overburden/Bedrock:</b>				<b>Concession Name:</b>	
<b>Pump Rate:</b>				<b>Easting NAD83:</b>	
<b>Static Water Level:</b>				<b>Northing NAD83:</b>	
<b>Flowing (Y/N):</b>				<b>Zone:</b>	
<b>Flow Rate:</b>				<b>UTM Reliability:</b>	
<b>Clear/Cloudy:</b>					
<b>Bore Hole Information</b>					
<b>Bore Hole ID:</b>	1005313990			<b>Elevation:</b>	63.51
<b>DP2BR:</b>				<b>Elevrc:</b>	
<b>Spatial Status:</b>				<b>Zone:</b>	18
<b>Code OB:</b>				<b>East83:</b>	444475
<b>Code OB Desc:</b>				<b>North83:</b>	5029381
<b>Open Hole:</b>				<b>Org CS:</b>	UTM83
<b>Cluster Kind:</b>				<b>UTMRC:</b>	4
<b>Date Completed:</b>	28-FEB-15			<b>UTMRC Desc:</b>	margin of error : 30 m - 100 m
<b>Remarks:</b>				<b>Location Method:</b>	wwr
<b>Elevrc Desc:</b>					
<b>Location Source Date:</b>					
<b>Improvement Location Source:</b>					
<b>Improvement Location Method:</b>					
<b>Source Revision Comment:</b>					



<b>Map Key</b>	<b>Number of Records</b>	<b>Direction/ Distance (m)</b>	<b>Elev/Diff (m)</b>	<b>Site</b>	<b>DB</b>
<b>Supplier Comment:</b>					
<b><u>Overburden and Bedrock Materials Interval</u></b>					
<b>Formation ID:</b>		1005563144			
<b>Layer:</b>		2			
<b>Color:</b>		6			
<b>General Color:</b>		BROWN			
<b>Mat1:</b>		29			
<b>Most Common Material:</b>		FINE GRAVEL			
<b>Mat2:</b>		73			
<b>Other Materials:</b>		HARD			
<b>Mat3:</b>		91			
<b>Other Materials:</b>		WATER-BEARING			
<b>Formation Top Depth:</b>		9.14			
<b>Formation End Depth:</b>		9.75			
<b>Formation End Depth UOM:</b>		m			
<b><u>Overburden and Bedrock Materials Interval</u></b>					
<b>Formation ID:</b>		1005563143			
<b>Layer:</b>		1			
<b>Color:</b>		6			
<b>General Color:</b>		BROWN			
<b>Mat1:</b>		28			
<b>Most Common Material:</b>		SAND			
<b>Mat2:</b>		06			
<b>Other Materials:</b>		SILT			
<b>Mat3:</b>		73			
<b>Other Materials:</b>		HARD			
<b>Formation Top Depth:</b>		0			
<b>Formation End Depth:</b>		9.14			
<b>Formation End Depth UOM:</b>		m			
<b><u>Annular Space/Abandonment Sealing Record</u></b>					
<b>Plug ID:</b>		1005563154			
<b>Layer:</b>		3			
<b>Plug From:</b>		7.93			
<b>Plug To:</b>		9.75			
<b>Plug Depth UOM:</b>		m			
<b><u>Annular Space/Abandonment Sealing Record</u></b>					
<b>Plug ID:</b>		1005563153			
<b>Layer:</b>		2			
<b>Plug From:</b>		.31			
<b>Plug To:</b>		7.93			
<b>Plug Depth UOM:</b>		m			
<b><u>Annular Space/Abandonment Sealing Record</u></b>					
<b>Plug ID:</b>		1005563152			
<b>Layer:</b>		1			
<b>Plug From:</b>		0			
<b>Plug To:</b>		.31			
<b>Plug Depth UOM:</b>		m			

Map Key	Number of Records	Direction/ Distance (m)	Elev/Diff (m)	Site	DB
---------	-------------------	----------------------------	------------------	------	----

**Method of Construction & Well Use**

Method Construction ID: 1005563151  
Method Construction Code: 5  
Method Construction: Air Percussion  
Other Method Construction:

**Pipe Information**

Pipe ID: 1005563142  
Casing No: 0  
Comment:  
Alt Name:

**Construction Record - Casing**

Casing ID: 1005563147  
Layer: 1  
Material: 5  
Open Hole or Material: PLASTIC  
Depth From: 0  
Depth To: 8.23  
Casing Diameter: 5.2  
Casing Diameter UOM: cm  
Casing Depth UOM: m

**Construction Record - Screen**

Screen ID: 1005563148  
Layer: 1  
Slot: 10  
Screen Top Depth: 8.23  
Screen End Depth: 9.75  
Screen Material: 5  
Screen Depth UOM: m  
Screen Diameter UOM: cm  
Screen Diameter: 6.03

**Water Details**

Water ID: 1005563146  
Layer:  
Kind Code:  
Kind:  
Water Found Depth:  
Water Found Depth UOM: m

**Hole Diameter**

Hole ID: 1005563145  
Diameter: 11.43  
Depth From: 0  
Depth To: 9.75  
Hole Depth UOM: m  
Hole Diameter UOM: cm

Map Key	Number of Records	Direction/ Distance (m)	Elev/Diff (m)	Site	DB
<b>Ottawa ON K1R6G8</b>					
<b>Generator No:</b>	ON3241070			<b>PO Box No:</b>	
<b>Status:</b>				<b>Country:</b>	
<b>Approval Years:</b>	2011			<b>Choice of Contact:</b>	
<b>Contam. Facility:</b>				<b>Co Admin:</b>	
<b>MHSW Facility:</b>				<b>Phone No Admin:</b>	
<b>SIC Code:</b>	913910				
<b>SIC Description:</b>					
<b>25</b>	<b>2 of 5</b>	<b>WNW/140.9</b>	<b>64.4 / -15.58</b>	<b>City of Ottawa 557 Wellington Street Proposed Rail Corridor Ottawa ON K1R6G8</b>	<b>GEN</b>
<b>Generator No:</b>	ON3241070			<b>PO Box No:</b>	
<b>Status:</b>				<b>Country:</b>	
<b>Approval Years:</b>	2012			<b>Choice of Contact:</b>	
<b>Contam. Facility:</b>				<b>Co Admin:</b>	
<b>MHSW Facility:</b>				<b>Phone No Admin:</b>	
<b>SIC Code:</b>	913910				
<b>SIC Description:</b>	Other Local Municipal and Regional Public Administration				
<b>25</b>	<b>3 of 5</b>	<b>WNW/140.9</b>	<b>64.4 / -15.58</b>	<b>City of Ottawa 557 Wellington Street Proposed Rail Corridor Ottawa ON</b>	<b>GEN</b>
<b>Generator No:</b>	ON3241070			<b>PO Box No:</b>	
<b>Status:</b>				<b>Country:</b>	
<b>Approval Years:</b>	2013			<b>Choice of Contact:</b>	
<b>Contam. Facility:</b>				<b>Co Admin:</b>	
<b>MHSW Facility:</b>				<b>Phone No Admin:</b>	
<b>SIC Code:</b>	913910				
<b>SIC Description:</b>					
<b>--Details--</b>					
<b>Waste Code:</b>	146				
<b>Waste Description:</b>	OTHER SPECIFIED INORGANICS				
<b>Waste Code:</b>	252				
<b>Waste Description:</b>	WASTE OILS & LUBRICANTS				
<b>Waste Code:</b>	243				
<b>Waste Description:</b>	PCBS				
<b>Waste Code:</b>	221				
<b>Waste Description:</b>	LIGHT FUELS				
<b>25</b>	<b>4 of 5</b>	<b>WNW/140.9</b>	<b>64.4 / -15.58</b>	<b>City of Ottawa 557 Wellington Street Proposed Rail Corridor Ottawa ON K1R6G8</b>	<b>GEN</b>
<b>Generator No:</b>	ON3241070			<b>PO Box No:</b>	
<b>Status:</b>				<b>Country:</b>	Canada
<b>Approval Years:</b>	2014			<b>Choice of Contact:</b>	CO_ADMIN
<b>Contam. Facility:</b>	No			<b>Co Admin:</b>	Sean Sterling
<b>MHSW Facility:</b>	No			<b>Phone No Admin:</b>	613-232-2525 Ext.324
<b>SIC Code:</b>	913910				
<b>SIC Description:</b>	913910				

Map Key	Number of Records	Direction/ Distance (m)	Elev/Diff (m)	Site	DB
<b>--Details--</b>					
<b>Waste Code:</b>		146			
<b>Waste Description:</b>		OTHER SPECIFIED INORGANICS			
<b>Waste Code:</b>		252			
<b>Waste Description:</b>		WASTE OILS & LUBRICANTS			
<b>Waste Code:</b>		221			
<b>Waste Description:</b>		LIGHT FUELS			
<b>Waste Code:</b>		243			
<b>Waste Description:</b>		PCBS			
<a href="#">25</a>	5 of 5	WNW/140.9	64.4 / -15.58	OLRT Constructors; SNC-Lavalin Constructors (Pacific) Inc. 557 Wellington St Ottawa ON	SPL
<b>Ref No:</b>	1473-9TTMFE			<b>Discharger Report:</b>	
<b>Site No:</b>	NA			<b>Material Group:</b>	
<b>Incident Dt:</b>	2/17/2015			<b>Health/Env Conseq:</b>	
<b>Year:</b>				<b>Client Type:</b>	
<b>Incident Cause:</b>	Leak/Break			<b>Sector Type:</b>	
<b>Incident Event:</b>				<b>Agency Involved:</b>	
<b>Contaminant Code:</b>	28			<b>Nearest Watercourse:</b>	
<b>Contaminant Name:</b>	WASHWATER (N.O.S.)			<b>Site Address:</b>	557 Wellington St
<b>Contaminant Limit 1:</b>				<b>Site District Office:</b>	
<b>Contam Limit Freq 1:</b>				<b>Site Postal Code:</b>	
<b>Contaminant UN No 1:</b>				<b>Site Region:</b>	
<b>Environment Impact:</b>				<b>Site Municipality:</b>	Ottawa
<b>Nature of Impact:</b>	Land			<b>Site Lot:</b>	
<b>Receiving Medium:</b>				<b>Site Conc:</b>	
<b>Receiving Env:</b>				<b>Northing:</b>	4985973
<b>MOE Response:</b>	N			<b>Easting:</b>	449871
<b>Dt MOE Arvl on Scn:</b>				<b>Site Geo Ref Accu:</b>	
<b>MOE Reported Dt:</b>	2/17/2015			<b>Site Map Datum:</b>	
<b>Dt Document Closed:</b>	2/26/2015			<b>SAC Action Class:</b>	Land Spills
<b>Incident Reason:</b>	Material Failure - Poor Design/Substandard Material			<b>Source Type:</b>	
<b>Site Name:</b>	West Portal<UNOFFICIAL>				
<b>Site County/District:</b>					
<b>Site Geo Ref Meth:</b>					
<b>Incident Summary:</b>	OLRT- Concrete washout water 50L				
<b>Contaminant Qty:</b>	50 L				
<a href="#">26</a>	1 of 1	ESE/150.9	80.9 / 0.86	BRONSON PLACE REALTIES LTD. 420-440 GLOUCESTER STREET OTTAWA ON K1R 7T8	GEN
<b>Generator No:</b>	ON3629514			<b>PO Box No:</b>	
<b>Status:</b>				<b>Country:</b>	
<b>Approval Years:</b>	02			<b>Choice of Contact:</b>	
<b>Contam. Facility:</b>				<b>Co Admin:</b>	
<b>MHSW Facility:</b>				<b>Phone No Admin:</b>	
<b>SIC Code:</b>					
<b>SIC Description:</b>					
<b>--Details--</b>					
<b>Waste Code:</b>		146			
<b>Waste Description:</b>		OTHER SPECIFIED INORGANICS			



Map Key	Number of Records	Direction/ Distance (m)	Elev/Diff (m)	Site	DB
<b>Waste Code:</b>		243			
<b>Waste Description:</b>		PCB'S			
<a href="#">27</a>	1 of 2	SSE/151.3	82.6 / 2.55	The Ottawa Construction Association 196 Bronson Avenue South Ottawa ON	CA
<b>Certificate #:</b>		1537-5MXLWV			
<b>Application Year:</b>		2003			
<b>Issue Date:</b>		5/29/2003			
<b>Approval Type:</b>		Industrial Sewage Works			
<b>Status:</b>		Approved			
<b>Application Type:</b>					
<b>Client Name:</b>					
<b>Client Address:</b>					
<b>Client City:</b>					
<b>Client Postal Code:</b>					
<b>Project Description:</b>					
<b>Contaminants:</b>					
<b>Emission Control:</b>					
<a href="#">27</a>	2 of 2	SSE/151.3	82.6 / 2.55	The Ottawa Construction Association 196 Bronson Avenue South Ottawa ON K1R 6H4	ECA
<b>Approval No:</b>		1537-5MXLWV		<b>MOE District:</b>	Ottawa
<b>Approval Date:</b>		2003-05-29		<b>City:</b>	Ottawa
<b>Status:</b>		Approved		<b>Longitude:</b>	-75.70763
<b>Record Type:</b>		ECA		<b>Latitude:</b>	45.41374
<b>Link Source:</b>		IDS		<b>Geometry X:</b>	
<b>SWP Area Name:</b>		Rideau Valley		<b>Geometry Y:</b>	
<b>Approval Type:</b>		ECA-INDUSTRIAL SEWAGE WORKS			
<b>Project Type:</b>		INDUSTRIAL SEWAGE WORKS			
<b>Address:</b>		196 Bronson Avenue South			
<b>Full Address:</b>					
<b>Full PDF Link:</b>		https://www.accessenvironment.ene.gov.on.ca/instruments/7116-5M5QQS-14.pdf			
<a href="#">28</a>	1 of 1	S/151.4	83.2 / 3.17	ON	BORE
<b>Borehole ID:</b>		804024		<b>Type:</b>	Borehole
<b>Use:</b>		Geotechnical/Geological Investigation		<b>Status:</b>	
<b>Drill Method:</b>		Power auger		<b>UTM Zone:</b>	18
<b>Easting:</b>		444585.32		<b>Northing:</b>	5029151.16
<b>Location Accuracy:</b>				<b>Orig. Ground Elev m:</b>	-999.9
<b>Elev. Reliability Note:</b>				<b>DEM Ground Elev m:</b>	80.6
<b>Total Depth m:</b>		.9		<b>Primary Name:</b>	AH 3
<b>Township:</b>				<b>Concession:</b>	
<b>Lot:</b>				<b>Municipality:</b>	
<b>Completion Date:</b>		03-MAY-1983		<b>Static Water Level:</b>	-999.9
<b>Primary Water Use:</b>				<b>Sec. Water Use:</b>	
<b>--Details--</b>					
<b>Stratum ID:</b>		218578979		<b>Top Depth(m):</b>	0.0
<b>Bottom Depth(m):</b>		0.1		<b>Stratum Desc:</b>	Asphalt
<b>Stratum ID:</b>		218578980		<b>Top Depth(m):</b>	0.1
<b>Bottom Depth(m):</b>		0.1		<b>Stratum Desc:</b>	Sand Trace: Gr
<b>Stratum ID:</b>		218578981		<b>Top Depth(m):</b>	0.1

Map Key	Number of Records	Direction/ Distance (m)	Elev/Diff (m)	Site	DB
Bottom Depth(m):	0.2			Stratum Desc:	Concrete
Stratum ID:	218578982			Top Depth(m):	0.2
Bottom Depth(m):	0.5			Stratum Desc:	Brown Silt - Sand With: Gr W Cob Trace: Org M
Stratum ID:	218578983			Top Depth(m):	0.5
Bottom Depth(m):	0.9			Stratum Desc:	Brown sand silt Trace: Cl Tr Gr

<a href="#">29</a>	1 of 1	NW/151.5	63.9 / -16.08	Ottawa ON	WWIS
Well ID:	7238457			Data Entry Status:	
Construction Date:				Data Src:	
Primary Water Use:	Monitoring and Test Hole			Date Received:	3/23/2015
Sec. Water Use:	0			Selected Flag:	Yes
Final Well Status:	0			Abandonment Rec:	
Water Type:				Contractor:	7241
Casing Material:				Form Version:	7
Audit No:	Z201434			Owner:	
Tag:	A175630			Street Name:	557 WELLINGTON ST
Construction Method:				County:	OTTAWA-CARLETON
Elevation (m):				Municipality:	NEPEAN TOWNSHIP
Elevation Reliability:				Site Info:	
Depth to Bedrock:				Lot:	
Well Depth:				Concession:	
Overburden/Bedrock:				Concession Name:	
Pump Rate:				Easting NAD83:	
Static Water Level:				Northing NAD83:	
Flowing (Y/N):				Zone:	
Flow Rate:				UTM Reliability:	
Clear/Cloudy:					

#### Bore Hole Information

Bore Hole ID:	1005313981	Elevation:	62.92
DP2BR:		Elevrc:	
Spatial Status:		Zone:	18
Code OB:		East83:	444467
Code OB Desc:		North83:	5029390
Open Hole:		Org CS:	UTM83
Cluster Kind:		UTMRC:	4
Date Completed:	28-FEB-15	UTMRC Desc:	margin of error : 30 m - 100 m
Remarks:		Location Method:	wwr
Elevrc Desc:			
Location Source Date:			
Improvement Location Source:			
Improvement Location Method:			
Source Revision Comment:			
Supplier Comment:			

#### Overburden and Bedrock Materials Interval

Formation ID:	1005563014
Layer:	2
Color:	2
General Color:	GREY
Mat1:	06
Most Common Material:	SILT
Mat2:	05
Other Materials:	CLAY

<b>Map Key</b>	<b>Number of Records</b>	<b>Direction/ Distance (m)</b>	<b>Elev/Diff (m)</b>	<b>Site</b>	<b>DB</b>
<b>Mat3:</b>		28			
<b>Other Materials:</b>		SAND			
<b>Formation Top Depth:</b>		6.1			
<b>Formation End Depth:</b>		8.23			
<b>Formation End Depth UOM:</b>		m			
<b><u>Overburden and Bedrock Materials Interval</u></b>					
<b>Formation ID:</b>		1005563013			
<b>Layer:</b>		1			
<b>Color:</b>		6			
<b>General Color:</b>		BROWN			
<b>Mat1:</b>		28			
<b>Most Common Material:</b>		SAND			
<b>Mat2:</b>					
<b>Other Materials:</b>					
<b>Mat3:</b>		73			
<b>Other Materials:</b>		HARD			
<b>Formation Top Depth:</b>		0			
<b>Formation End Depth:</b>		6.1			
<b>Formation End Depth UOM:</b>		m			
<b><u>Annular Space/Abandonment Sealing Record</u></b>					
<b>Plug ID:</b>		1005563023			
<b>Layer:</b>		2			
<b>Plug From:</b>		.31			
<b>Plug To:</b>		6.4			
<b>Plug Depth UOM:</b>		m			
<b><u>Annular Space/Abandonment Sealing Record</u></b>					
<b>Plug ID:</b>		1005563024			
<b>Layer:</b>		3			
<b>Plug From:</b>		6.4			
<b>Plug To:</b>		8.23			
<b>Plug Depth UOM:</b>		m			
<b><u>Annular Space/Abandonment Sealing Record</u></b>					
<b>Plug ID:</b>		1005563022			
<b>Layer:</b>		1			
<b>Plug From:</b>		0			
<b>Plug To:</b>		.31			
<b>Plug Depth UOM:</b>		m			
<b><u>Method of Construction &amp; Well Use</u></b>					
<b>Method Construction ID:</b>		1005563021			
<b>Method Construction Code:</b>		5			
<b>Method Construction:</b>		Air Percussion			
<b>Other Method Construction:</b>		DIRECT PUSH			
<b><u>Pipe Information</u></b>					
<b>Pipe ID:</b>		1005563012			

Map Key	Number of Records	Direction/ Distance (m)	Elev/Diff (m)	Site	DB
Casing No:		0			
Comment:					
Alt Name:					
<b><u>Construction Record - Casing</u></b>					
Casing ID:		1005563017			
Layer:		1			
Material:		5			
Open Hole or Material:		PLASTIC			
Depth From:		0			
Depth To:		6.71			
Casing Diameter:		5.2			
Casing Diameter UOM:		cm			
Casing Depth UOM:		m			
<b><u>Construction Record - Screen</u></b>					
Screen ID:		1005563018			
Layer:		1			
Slot:		10			
Screen Top Depth:		6.71			
Screen End Depth:		8.23			
Screen Material:		5			
Screen Depth UOM:		m			
Screen Diameter UOM:		cm			
Screen Diameter:		6.03			
<b><u>Water Details</u></b>					
Water ID:		1005563016			
Layer:					
Kind Code:					
Kind:					
Water Found Depth:					
Water Found Depth UOM:		m			
<b><u>Hole Diameter</u></b>					
Hole ID:		1005563015			
Diameter:		11.43			
Depth From:		0			
Depth To:		8.23			
Hole Depth UOM:		m			
Hole Diameter UOM:		cm			

**30**      1 of 10      **ESE/153.9**      **80.9 / 0.86**      **BRONSON PLACE REALTIES LTD.**      **GEN**  
**SUITE 111-440 GLOUCESTER STREET**  
**OTTAWA ON K1R 7T8**

<b>Generator No:</b>	ON3629514	<b>PO Box No:</b>	
<b>Status:</b>		<b>Country:</b>	
<b>Approval Years:</b>	03,04,05	<b>Choice of Contact:</b>	
<b>Contam. Facility:</b>		<b>Co Admin:</b>	
<b>MHSW Facility:</b>		<b>Phone No Admin:</b>	
<b>SIC Code:</b>	531310		
<b>SIC Description:</b>	Real Estate Property Managers		

**--Details--**  
**Waste Code:** 243  
**Waste Description:** PCB'S



Map Key	Number of Records	Direction/ Distance (m)	Elev/Diff (m)	Site	DB
<b>Waste Code:</b>		145			
<b>Waste Description:</b>		PAINT/PIGMENT/COATING RESIDUES			
<b>Waste Code:</b>		146			
<b>Waste Description:</b>		OTHER SPECIFIED INORGANICS			
<a href="#">30</a>	2 of 10	ESE/153.9	80.9 / 0.86	Bronson Place 111-440 Gloucester St Ottawa ON K1R 7T8	GEN
<b>Generator No:</b>	ON3390451			<b>PO Box No:</b>	
<b>Status:</b>				<b>Country:</b>	
<b>Approval Years:</b>	2009			<b>Choice of Contact:</b>	
<b>Contam. Facility:</b>				<b>Co Admin:</b>	
<b>MHSW Facility:</b>				<b>Phone No Admin:</b>	
<b>SIC Code:</b>	531111				
<b>SIC Description:</b>	Lessors of Residential Buildings and Dwellings (except Social Housing Projects)				
<b>--Details--</b>					
<b>Waste Code:</b>	251				
<b>Waste Description:</b>	OIL SKIMMINGS & SLUDGES				
<a href="#">30</a>	3 of 10	ESE/153.9	80.9 / 0.86	Bronson Place 111-440 Gloucester St Ottawa ON K1R 7T8	GEN
<b>Generator No:</b>	ON3390451			<b>PO Box No:</b>	
<b>Status:</b>				<b>Country:</b>	
<b>Approval Years:</b>	2010			<b>Choice of Contact:</b>	
<b>Contam. Facility:</b>				<b>Co Admin:</b>	
<b>MHSW Facility:</b>				<b>Phone No Admin:</b>	
<b>SIC Code:</b>	531111				
<b>SIC Description:</b>	Lessors of Residential Buildings and Dwellings (except Social Housing Projects)				
<b>--Details--</b>					
<b>Waste Code:</b>	251				
<b>Waste Description:</b>	OIL SKIMMINGS & SLUDGES				
<a href="#">30</a>	4 of 10	ESE/153.9	80.9 / 0.86	Bronson Place 111-440 Gloucester St Ottawa ON K1R 7T8	GEN
<b>Generator No:</b>	ON3390451			<b>PO Box No:</b>	
<b>Status:</b>				<b>Country:</b>	
<b>Approval Years:</b>	2011			<b>Choice of Contact:</b>	
<b>Contam. Facility:</b>				<b>Co Admin:</b>	
<b>MHSW Facility:</b>				<b>Phone No Admin:</b>	
<b>SIC Code:</b>	531111				
<b>SIC Description:</b>	Lessors of Residential Buildings and Dwellings (except Social Housing Projects)				
<b>--Details--</b>					
<b>Waste Code:</b>	251				
<b>Waste Description:</b>	OIL SKIMMINGS & SLUDGES				

Map Key	Number of Records	Direction/ Distance (m)	Elev/Diff (m)	Site	DB
<a href="#">30</a>	5 of 10	ESE/153.9	80.9 / 0.86	Bronson Place 111-440 Gloucester St Ottawa ON K1R 7T8	GEN
<b>Generator No:</b>	ON3390451			<b>PO Box No:</b>	
<b>Status:</b>				<b>Country:</b>	
<b>Approval Years:</b>	2012			<b>Choice of Contact:</b>	
<b>Contam. Facility:</b>				<b>Co Admin:</b>	
<b>MHSW Facility:</b>				<b>Phone No Admin:</b>	
<b>SIC Code:</b>	531111				
<b>SIC Description:</b>	Lessors of Residential Buildings and Dwellings (except Social Housing Projects)				
<b>--Details--</b>					
<b>Waste Code:</b>	251				
<b>Waste Description:</b>	OIL SKIMMINGS & SLUDGES				
<a href="#">30</a>	6 of 10	ESE/153.9	80.9 / 0.86	Bronson Place 111-440 Gloucester St Ottawa ON	GEN
<b>Generator No:</b>	ON3390451			<b>PO Box No:</b>	
<b>Status:</b>				<b>Country:</b>	
<b>Approval Years:</b>	2013			<b>Choice of Contact:</b>	
<b>Contam. Facility:</b>				<b>Co Admin:</b>	
<b>MHSW Facility:</b>				<b>Phone No Admin:</b>	
<b>SIC Code:</b>	531111				
<b>SIC Description:</b>	LESSORS OF RESIDENTIAL BUILDINGS AND DWELLINGS (EXCEPT SOCIAL HOUSING PROJECTS)				
<b>--Details--</b>					
<b>Waste Code:</b>	251				
<b>Waste Description:</b>	OIL SKIMMINGS & SLUDGES				
<a href="#">30</a>	7 of 10	ESE/153.9	80.9 / 0.86	Bronson Place 111-440 Gloucester St Ottawa ON K1R7T8	GEN
<b>Generator No:</b>	ON3390451			<b>PO Box No:</b>	
<b>Status:</b>				<b>Country:</b>	Canada
<b>Approval Years:</b>	2016			<b>Choice of Contact:</b>	CO_ADMIN
<b>Contam. Facility:</b>	No			<b>Co Admin:</b>	Melanie Chaar
<b>MHSW Facility:</b>	No			<b>Phone No Admin:</b>	613-238-1053 Ext.
<b>SIC Code:</b>	531111				
<b>SIC Description:</b>	LESSORS OF RESIDENTIAL BUILDINGS AND DWELLINGS (EXCEPT SOCIAL HOUSING PROJECTS)				
<b>--Details--</b>					
<b>Waste Code:</b>	251				
<b>Waste Description:</b>	OIL SKIMMINGS & SLUDGES				
<a href="#">30</a>	8 of 10	ESE/153.9	80.9 / 0.86	Bronson Place 111-440 Gloucester St Ottawa ON K1R7T8	GEN
<b>Generator No:</b>	ON3390451			<b>PO Box No:</b>	
<b>Status:</b>				<b>Country:</b>	Canada
<b>Approval Years:</b>	2015			<b>Choice of Contact:</b>	CO_ADMIN
<b>Contam. Facility:</b>	No			<b>Co Admin:</b>	Melanie Chaar
<b>MHSW Facility:</b>	No			<b>Phone No Admin:</b>	613-238-1053 Ext.
<b>SIC Code:</b>	531111				

Map Key	Number of Records	Direction/ Distance (m)	Elev/Diff (m)	Site	DB
<b>SIC Description:</b>		LESSORS OF RESIDENTIAL BUILDINGS AND DWELLINGS (EXCEPT SOCIAL HOUSING PROJECTS)			
<b>--Details--</b>					
<b>Waste Code:</b>		251			
<b>Waste Description:</b>		OIL SKIMMINGS & SLUDGES			
<a href="#">30</a>	9 of 10	ESE/153.9	80.9 / 0.86	Bronson Place 111-440 Gloucester St Ottawa ON K1R7T8	GEN
<b>Generator No:</b>		ON3390451		<b>PO Box No:</b>	
<b>Status:</b>				<b>Country:</b> Canada	
<b>Approval Years:</b>		2014		<b>Choice of Contact:</b> CO_ADMIN	
<b>Contam. Facility:</b>		No		<b>Co Admin:</b> Melanie Chaar	
<b>MHSW Facility:</b>		No		<b>Phone No Admin:</b> 613-238-1053 Ext.	
<b>SIC Code:</b>		531111			
<b>SIC Description:</b>		LESSORS OF RESIDENTIAL BUILDINGS AND DWELLINGS (EXCEPT SOCIAL HOUSING PROJECTS)			
<b>--Details--</b>					
<b>Waste Code:</b>		251			
<b>Waste Description:</b>		OIL SKIMMINGS & SLUDGES			
<a href="#">30</a>	10 of 10	ESE/153.9	80.9 / 0.86	Bronson Place 111-440 Gloucester St Ottawa ON K1R7T8	GEN
<b>Generator No:</b>		ON3390451		<b>PO Box No:</b>	
<b>Status:</b>		Registered		<b>Country:</b> Canada	
<b>Approval Years:</b>		As of Dec 2018		<b>Choice of Contact:</b>	
<b>Contam. Facility:</b>				<b>Co Admin:</b>	
<b>MHSW Facility:</b>				<b>Phone No Admin:</b>	
<b>SIC Code:</b>					
<b>SIC Description:</b>					
<b>--Details--</b>					
<b>Waste Code:</b>		251 L			
<b>Waste Description:</b>		Waste oils/sludges (petroleum based)			
<a href="#">31</a>	1 of 1	NE/154.8	77.9 / -2.14	City of Ottawa On Slater between Bronson and Bay St on Left side Ottawa ON	SPL
<b>Ref No:</b>		5112-7LTUU9		<b>Discharger Report:</b>	
<b>Site No:</b>				<b>Material Group:</b>	
<b>Incident Dt:</b>				<b>Health/Env Conseq:</b>	
<b>Year:</b>				<b>Client Type:</b>	
<b>Incident Cause:</b>		Discharge Or Bypass To A Watercourse		<b>Sector Type:</b> Other	
<b>Incident Event:</b>				<b>Agency Involved:</b>	
<b>Contaminant Code:</b>		27		<b>Nearest Watercourse:</b>	
<b>Contaminant Name:</b>		COOLANT N.O.S.		<b>Site Address:</b>	
<b>Contaminant Limit 1:</b>				<b>Site District Office:</b> Ottawa	
<b>Contam Limit Freq 1:</b>				<b>Site Postal Code:</b>	
<b>Contaminant UN No 1:</b>				<b>Site Region:</b>	
<b>Environment Impact:</b>		Not Anticipated		<b>Site Municipality:</b> Ottawa	
<b>Nature of Impact:</b>				<b>Site Lot:</b>	
<b>Receiving Medium:</b>				<b>Site Conc:</b>	
<b>Receiving Env:</b>				<b>Northing:</b>	

Map Key	Number of Records	Direction/ Distance (m)	Elev/Diff (m)	Site	DB
<b>MOE Response:</b> No Field Response					
<b>Dt MOE Arvl on Scrn:</b>					
<b>MOE Reported Dt:</b> 11/28/2008					
<b>Dt Document Closed:</b> 12/3/2008					
<b>Incident Reason:</b> Equipment Failure					
<b>Site Name:</b> Roadway<UNOFFICIAL>					
<b>Site County/District:</b>					
<b>Site Geo Ref Meth:</b>					
<b>Incident Summary:</b> Radiator fluid to CB					
<b>Contaminant Qty:</b> 20 L					

<a href="#">32</a>	1 of 1	WNW/156.7	63.2 / -16.78	Site bounded by Wellington, Brickhill, Albert and Commissioner Ottawa ON	EHS
<b>Order No:</b> 20050929038					
<b>Status:</b> C					
<b>Report Type:</b> Custom Report					
<b>Report Date:</b> 10/7/2005					
<b>Date Received:</b> 9/29/2005					
<b>Previous Site Name:</b>					
<b>Lot/Building Size:</b>					
<b>Additional Info Ordered:</b>					
<b>Nearest Intersection:</b>					
<b>Municipality:</b>					
<b>Client Prov/State:</b> ON					
<b>Search Radius (km):</b> 0.34					
<b>X:</b> -75.710081					
<b>Y:</b> 45.415444					

<a href="#">33</a>	1 of 1	W/156.7	65.5 / -14.52	OTTAWA ON	WWIS
<b>Well ID:</b> 7238458					
<b>Construction Date:</b>					
<b>Primary Water Use:</b> Monitoring and Test Hole					
<b>Sec. Water Use:</b> 0					
<b>Final Well Status:</b> Monitoring and Test Hole					
<b>Water Type:</b>					
<b>Casing Material:</b>					
<b>Audit No:</b> Z201401					
<b>Tag:</b> A175629					
<b>Construction Method:</b>					
<b>Elevation (m):</b>					
<b>Elevation Reliability:</b>					
<b>Depth to Bedrock:</b>					
<b>Well Depth:</b>					
<b>Overburden/Bedrock:</b>					
<b>Pump Rate:</b>					
<b>Static Water Level:</b>					
<b>Flowing (Y/N):</b>					
<b>Flow Rate:</b>					
<b>Clear/Cloudy:</b>					
<b>Data Entry Status:</b>					
<b>Data Src:</b>					
<b>Date Received:</b> 3/23/2015					
<b>Selected Flag:</b> Yes					
<b>Abandonment Rec:</b>					
<b>Contractor:</b> 7241					
<b>Form Version:</b> 7					
<b>Owner:</b>					
<b>Street Name:</b> 557 WELLINGTON ST					
<b>County:</b> OTTAWA-CARLETON					
<b>Municipality:</b> NEPEAN TOWNSHIP					
<b>Site Info:</b>					
<b>Lot:</b>					
<b>Concession:</b>					
<b>Concession Name:</b>					
<b>Easting NAD83:</b>					
<b>Northing NAD83:</b>					
<b>Zone:</b>					
<b>UTM Reliability:</b>					

#### Bore Hole Information

<b>Bore Hole ID:</b> 1005313984					
<b>DP2BR:</b>					
<b>Spatial Status:</b>					
<b>Code OB:</b>					
<b>Code OB Desc:</b>					
<b>Open Hole:</b>					
<b>Cluster Kind:</b>					
<b>Date Completed:</b> 01-MAR-15					
<b>Remarks:</b>					
<b>Elevrc Desc:</b>					
<b>Location Source Date:</b>					
<b>Elevation:</b> 62.61					
<b>Elevrc:</b>					
<b>Zone:</b> 18					
<b>East83:</b> 444435					
<b>North83:</b> 5029284					
<b>Org CS:</b> UTM83					
<b>UTMRC:</b> 4					
<b>UTMRC Desc:</b> margin of error : 30 m - 100 m					
<b>Location Method:</b> wwr					



<b>Map Key</b>	<b>Number of Records</b>	<b>Direction/ Distance (m)</b>	<b>Elev/Diff (m)</b>	<b>Site</b>	<b>DB</b>
<b>Improvement Location Source:</b>					
<b>Improvement Location Method:</b>					
<b>Source Revision Comment:</b>					
<b>Supplier Comment:</b>					
<b><u>Overburden and Bedrock</u></b>					
<b><u>Materials Interval</u></b>					
<b>Formation ID:</b>		1005563067			
<b>Layer:</b>		2			
<b>Color:</b>		2			
<b>General Color:</b>		GREY			
<b>Mat1:</b>		06			
<b>Most Common Material:</b>		SILT			
<b>Mat2:</b>		08			
<b>Other Materials:</b>		FINE SAND			
<b>Mat3:</b>		73			
<b>Other Materials:</b>		HARD			
<b>Formation Top Depth:</b>		5.79			
<b>Formation End Depth:</b>		7.01			
<b>Formation End Depth UOM:</b>		m			
<b><u>Overburden and Bedrock</u></b>					
<b><u>Materials Interval</u></b>					
<b>Formation ID:</b>		1005563066			
<b>Layer:</b>		1			
<b>Color:</b>		6			
<b>General Color:</b>		BROWN			
<b>Mat1:</b>		28			
<b>Most Common Material:</b>		SAND			
<b>Mat2:</b>		06			
<b>Other Materials:</b>		SILT			
<b>Mat3:</b>		73			
<b>Other Materials:</b>		HARD			
<b>Formation Top Depth:</b>		0			
<b>Formation End Depth:</b>		5.79			
<b>Formation End Depth UOM:</b>		m			
<b><u>Annular Space/Abandonment</u></b>					
<b><u>Sealing Record</u></b>					
<b>Plug ID:</b>		1005563076			
<b>Layer:</b>		2			
<b>Plug From:</b>		.31			
<b>Plug To:</b>		3.66			
<b>Plug Depth UOM:</b>		m			
<b><u>Annular Space/Abandonment</u></b>					
<b><u>Sealing Record</u></b>					
<b>Plug ID:</b>		1005563075			
<b>Layer:</b>		1			
<b>Plug From:</b>		0			
<b>Plug To:</b>		.31			
<b>Plug Depth UOM:</b>		m			
<b><u>Annular Space/Abandonment</u></b>					
<b><u>Sealing Record</u></b>					
<b>Plug ID:</b>		1005563077			
<b>Layer:</b>		3			

<i>Map Key</i>	<i>Number of Records</i>	<i>Direction/ Distance (m)</i>	<i>Elev/Diff (m)</i>	<i>Site</i>	<i>DB</i>
<i>Plug From:</i>		3.66			
<i>Plug To:</i>		7.01			
<i>Plug Depth UOM:</i>		m			
<b><u>Method of Construction &amp; Well Use</u></b>					
<i>Method Construction ID:</i>		1005563074			
<i>Method Construction Code:</i>		5			
<i>Method Construction:</i>		Air Percussion			
<i>Other Method Construction:</i>					
<b><u>Pipe Information</u></b>					
<i>Pipe ID:</i>		1005563065			
<i>Casing No:</i>		0			
<i>Comment:</i>					
<i>Alt Name:</i>					
<b><u>Construction Record - Casing</u></b>					
<i>Casing ID:</i>		1005563070			
<i>Layer:</i>		1			
<i>Material:</i>		5			
<i>Open Hole or Material:</i>		PLASTIC			
<i>Depth From:</i>		0			
<i>Depth To:</i>		3.96			
<i>Casing Diameter:</i>		5.2			
<i>Casing Diameter UOM:</i>		cm			
<i>Casing Depth UOM:</i>		m			
<b><u>Construction Record - Screen</u></b>					
<i>Screen ID:</i>		1005563071			
<i>Layer:</i>		1			
<i>Slot:</i>		10			
<i>Screen Top Depth:</i>		3.96			
<i>Screen End Depth:</i>		7.01			
<i>Screen Material:</i>		5			
<i>Screen Depth UOM:</i>		m			
<i>Screen Diameter UOM:</i>		cm			
<i>Screen Diameter:</i>		6.03			
<b><u>Water Details</u></b>					
<i>Water ID:</i>		1005563069			
<i>Layer:</i>					
<i>Kind Code:</i>					
<i>Kind:</i>					
<i>Water Found Depth:</i>					
<i>Water Found Depth UOM:</i>		m			
<b><u>Hole Diameter</u></b>					
<i>Hole ID:</i>		1005563068			
<i>Diameter:</i>		11.43			
<i>Depth From:</i>		0			
<i>Depth To:</i>		7.01			
<i>Hole Depth UOM:</i>		m			
<i>Hole Diameter UOM:</i>		cm			

Map Key	Number of Records	Direction/ Distance (m)	Elev/Diff (m)	Site	DB
<a href="#">34</a>	1 of 1	NW/159.9	65.8 / -14.22	ON	BORE
<b>Borehole ID:</b>	809173			<b>Type:</b>	Borehole
<b>Use:</b>	Geotechnical/Geological Investigation			<b>Status:</b>	
<b>Drill Method:</b>	Hollow stem auger			<b>UTM Zone:</b>	18
<b>Easting:</b>	444472.83			<b>Northing:</b>	5029410.72
<b>Location Accuracy:</b>				<b>Orig. Ground Elev m:</b>	62.3
<b>Elev. Reliability Note:</b>				<b>DEM Ground Elev m:</b>	62.7
<b>Total Depth m:</b>	4.8			<b>Primary Name:</b>	BH 83-3
<b>Township:</b>				<b>Concession:</b>	
<b>Lot:</b>				<b>Municipality:</b>	
<b>Completion Date:</b>	09-AUG-1983			<b>Static Water Level:</b>	-999.9
<b>Primary Water Use:</b>				<b>Sec. Water Use:</b>	
<b>--Details--</b>					
<b>Stratum ID:</b>	218599133			<b>Top Depth(m):</b>	0.0
<b>Bottom Depth(m):</b>	1.6			<b>Stratum Desc:</b>	Brown to Black Loose Fill-Misc Silt - Sand With: Gr W Brk Frag W Cob
<b>Stratum ID:</b>	218599134			<b>Top Depth(m):</b>	1.6
<b>Bottom Depth(m):</b>	1.8			<b>Stratum Desc:</b>	Concrete
<b>Stratum ID:</b>	218599135			<b>Top Depth(m):</b>	1.8
<b>Bottom Depth(m):</b>	4.8			<b>Stratum Desc:</b>	Grey Dense to Very Dense Till sand silt With: Gr W Cob W Blds
<a href="#">35</a>	1 of 4	NW/161.7	64.0 / -16.03	OLRT Constructors Wellington Street and Commissioner Street Ottawa ON NA	SPL
<b>Ref No:</b>	1147-9ZWQJ5			<b>Discharger Report:</b>	
<b>Site No:</b>	5334-99PHK4			<b>Material Group:</b>	
<b>Incident Dt:</b>	8/31/2015			<b>Health/Env Conseq:</b>	
<b>Year:</b>				<b>Client Type:</b>	
<b>Incident Cause:</b>				<b>Sector Type:</b>	Miscellaneous Industrial
<b>Incident Event:</b>				<b>Agency Involved:</b>	
<b>Contaminant Code:</b>	27			<b>Nearest Watercourse:</b>	
<b>Contaminant Name:</b>	CONCRETE			<b>Site Address:</b>	Wellington Street and Commissioner Street
<b>Contaminant Limit 1:</b>				<b>Site District Office:</b>	
<b>Contam Limit Freq 1:</b>				<b>Site Postal Code:</b>	NA
<b>Contaminant UN No 1:</b>				<b>Site Region:</b>	
<b>Environment Impact:</b>				<b>Site Municipality:</b>	Ottawa
<b>Nature of Impact:</b>				<b>Site Lot:</b>	
<b>Receiving Medium:</b>				<b>Site Conc:</b>	
<b>Receiving Env:</b>				<b>Northing:</b>	5029463
<b>MOE Response:</b>	No			<b>Easting:</b>	444450
<b>Dt MOE Arvl on Scn:</b>				<b>Site Geo Ref Accu:</b>	Map
<b>MOE Reported Dt:</b>	8/31/2015			<b>Site Map Datum:</b>	NAD83
<b>Dt Document Closed:</b>				<b>SAC Action Class:</b>	Land Spills
<b>Incident Reason:</b>	Operator/Human Error			<b>Source Type:</b>	
<b>Site Name:</b>	OLRT Western Tunnel & Portal				
<b>Site County/District:</b>					
<b>Site Geo Ref Meth:</b>	1-10 metres eg. Good Quality GPS				
<b>Incident Summary:</b>	OLRT, 3 L concrete washer to land, cld				
<b>Contaminant Qty:</b>	3 L				
<a href="#">35</a>	2 of 4	NW/161.7	64.0 / -16.03	OLRT Constructors Wellington Street and Commissioner Street Ottawa ON NA	SPL

Map Key	Number of Records	Direction/ Distance (m)	Elev/Diff (m)	Site	DB
<b>Ref No:</b>	0758-9Z9SPY			<b>Discharger Report:</b>	
<b>Site No:</b>	5334-99PHK4			<b>Material Group:</b>	
<b>Incident Dt:</b>	8/10/2015			<b>Health/Env Conseq:</b>	
<b>Year:</b>				<b>Client Type:</b>	
<b>Incident Cause:</b>				<b>Sector Type:</b>	Miscellaneous Communal
<b>Incident Event:</b>				<b>Agency Involved:</b>	
<b>Contaminant Code:</b>	43			<b>Nearest Watercourse:</b>	
<b>Contaminant Name:</b>	SEDIMENT(SUSPENDED SOLIDS/ SAND/ SILT)			<b>Site Address:</b>	Wellington Street and Commissioner Street
<b>Contaminant Limit 1:</b>				<b>Site District Office:</b>	
<b>Contam Limit Freq 1:</b>				<b>Site Postal Code:</b>	NA
<b>Contaminant UN No 1:</b>				<b>Site Region:</b>	
<b>Environment Impact:</b>				<b>Site Municipality:</b>	Ottawa
<b>Nature of Impact:</b>				<b>Site Lot:</b>	
<b>Receiving Medium:</b>				<b>Site Conc:</b>	
<b>Receiving Env:</b>				<b>Northing:</b>	5029463
<b>MOE Response:</b>	No			<b>Easting:</b>	444450
<b>Dt MOE Arvl on Scn:</b>				<b>Site Geo Ref Accu:</b>	Map
<b>MOE Reported Dt:</b>	8/10/2015			<b>Site Map Datum:</b>	NAD83
<b>Dt Document Closed:</b>				<b>SAC Action Class:</b>	Land Spills
<b>Incident Reason:</b>	Material Failure - Poor Design/Substandard Material			<b>Source Type:</b>	
<b>Site Name:</b>	OLRT Western Tunnel & Portal				
<b>Site County/District:</b>					
<b>Site Geo Ref Meth:</b>	1-10 metres eg. Good Quality GPS				
<b>Incident Summary:</b>	OLRT: sediment laden water				
<b>Contaminant Qty:</b>	3 L				

[35](#)      3 of 4      NW/161.7      64.0 / -16.03      **OLRT Constructors  
Wellington Street and Commissioner Street  
Ottawa ON NA**      **SPL**

<b>Ref No:</b>	0654-9Y7PZD			<b>Discharger Report:</b>	
<b>Site No:</b>	5334-99PHK4			<b>Material Group:</b>	
<b>Incident Dt:</b>	7/6/2015			<b>Health/Env Conseq:</b>	
<b>Year:</b>				<b>Client Type:</b>	
<b>Incident Cause:</b>				<b>Sector Type:</b>	Miscellaneous Industrial
<b>Incident Event:</b>				<b>Agency Involved:</b>	
<b>Contaminant Code:</b>	24			<b>Nearest Watercourse:</b>	
<b>Contaminant Name:</b>	GLYCOL/WATER SOLUTION			<b>Site Address:</b>	Wellington Street and Commissioner Street
<b>Contaminant Limit 1:</b>				<b>Site District Office:</b>	
<b>Contam Limit Freq 1:</b>				<b>Site Postal Code:</b>	NA
<b>Contaminant UN No 1:</b>				<b>Site Region:</b>	
<b>Environment Impact:</b>				<b>Site Municipality:</b>	Ottawa
<b>Nature of Impact:</b>				<b>Site Lot:</b>	
<b>Receiving Medium:</b>				<b>Site Conc:</b>	
<b>Receiving Env:</b>				<b>Northing:</b>	5029463
<b>MOE Response:</b>	No			<b>Easting:</b>	444450
<b>Dt MOE Arvl on Scn:</b>				<b>Site Geo Ref Accu:</b>	Map
<b>MOE Reported Dt:</b>	7/7/2015			<b>Site Map Datum:</b>	NAD83
<b>Dt Document Closed:</b>	8/12/2015			<b>SAC Action Class:</b>	Land Spills
<b>Incident Reason:</b>	Operator/Human Error			<b>Source Type:</b>	
<b>Site Name:</b>	OLRT Western Tunnel & Portal				
<b>Site County/District:</b>					
<b>Site Geo Ref Meth:</b>	1-10 metres eg. Good Quality GPS				
<b>Incident Summary:</b>	OLRT- 10L Glycol to Pavement, cleaned				
<b>Contaminant Qty:</b>	10 L				

[35](#)      4 of 4      NW/161.7      64.0 / -16.03      **OLRT Constructors  
Wellington Street and Commissioner Street  
Ottawa ON NA**      **SPL**



Map Key	Number of Records	Direction/ Distance (m)	Elev/Diff (m)	Site	DB	
				<b>Ref No:</b> 1162-9XZQUD <b>Site No:</b> 5334-99PHK4 <b>Incident Dt:</b> 7/1/2015 <b>Year:</b> <b>Incident Cause:</b> <b>Incident Event:</b> <b>Contaminant Code:</b> 15 <b>Contaminant Name:</b> HYDRAULIC OIL <b>Contaminant Limit 1:</b> <b>Contam Limit Freq 1:</b> <b>Contaminant UN No 1:</b> <b>Environment Impact:</b> <b>Nature of Impact:</b> <b>Receiving Medium:</b> <b>Receiving Env:</b> <b>MOE Response:</b> No <b>Dt MOE Arvl on Scn:</b> <b>MOE Reported Dt:</b> 7/1/2015 <b>Dt Document Closed:</b> 8/12/2015 <b>Incident Reason:</b> Equipment Failure <b>Site Name:</b> OLRT Western Tunnel & Portal <b>Site County/District:</b> <b>Site Geo Ref Meth:</b> 1-10 metres eg. Good Quality GPS <b>Incident Summary:</b> Ottawa Light Rail - Hydraulic fluid to ground, Complete <b>Contaminant Qty:</b> 20 L	<b>Discharger Report:</b> <b>Material Group:</b> <b>Health/Env Conseq:</b> <b>Client Type:</b> <b>Sector Type:</b> Miscellaneous Industrial <b>Agency Involved:</b> <b>Nearest Watercourse:</b> <b>Site Address:</b> Wellington Street and Commissioner Street <b>Site District Office:</b> <b>Site Postal Code:</b> NA <b>Site Region:</b> <b>Site Municipality:</b> Ottawa <b>Site Lot:</b> <b>Site Conc:</b> <b>Northing:</b> 5029463 <b>Easting:</b> 444450 <b>Site Geo Ref Accu:</b> Map <b>Site Map Datum:</b> NAD83 <b>SAC Action Class:</b> Land Spills <b>Source Type:</b>	
<a href="#">36</a>	1 of 1	SSE/167.7	81.9 / 1.86	<b>City of Ottawa</b> <b>Bronson Avenue at Nepean Street</b> <b>Ottawa ON</b>	<b>SPL</b>	
				<b>Ref No:</b> 7754-7FNTVB <b>Site No:</b> <b>Incident Dt:</b> <b>Year:</b> <b>Incident Cause:</b> Pipe Or Hose Leak <b>Incident Event:</b> <b>Contaminant Code:</b> 24 <b>Contaminant Name:</b> ETHYLENE GLYCOL (ANTIFREEZE) <b>Contaminant Limit 1:</b> <b>Contam Limit Freq 1:</b> <b>Contaminant UN No 1:</b> <b>Environment Impact:</b> Not Anticipated <b>Nature of Impact:</b> <b>Receiving Medium:</b> <b>Receiving Env:</b> <b>MOE Response:</b> No Further Response (PR-PIR Table A) <b>Dt MOE Arvl on Scn:</b> <b>MOE Reported Dt:</b> 6/16/2008 <b>Dt Document Closed:</b> 6/28/2008 <b>Incident Reason:</b> Equipment Failure <b>Site Name:</b> on Bronson Avenue, northbound lane at Nepean Street<UNOFFICIAL> <b>Site County/District:</b> <b>Site Geo Ref Meth:</b> <b>Incident Summary:</b> O.C. Transpo - 10 L of anti-freeze to sewer. <b>Contaminant Qty:</b> 10 L	<b>Discharger Report:</b> <b>Material Group:</b> <b>Health/Env Conseq:</b> <b>Client Type:</b> <b>Sector Type:</b> <b>Agency Involved:</b> <b>Nearest Watercourse:</b> <b>Site Address:</b> <b>Site District Office:</b> Ottawa <b>Site Postal Code:</b> <b>Site Region:</b> <b>Site Municipality:</b> Ottawa <b>Site Lot:</b> <b>Site Conc:</b> <b>Northing:</b> <b>Easting:</b> <b>Site Geo Ref Accu:</b> <b>Site Map Datum:</b> <b>SAC Action Class:</b> Watercourse Spills <b>Source Type:</b>	
<a href="#">37</a>	1 of 1	SSE/170.2	81.8 / 1.83	<b>200 Bronson Ave Ottawa On</b> <b>Ottawa ON K1R6H4</b>	<b>EHS</b>	
				<b>Order No:</b> 20140612012 <b>Status:</b> C <b>Report Type:</b> Standard Report	<b>Nearest Intersection:</b> <b>Municipality:</b> City of Ottawa <b>Client Prov/State:</b> ON	

Map Key	Number of Records	Direction/ Distance (m)	Elev/Diff (m)	Site	DB
<b>Report Date:</b> 20-JUN-14 <b>Date Received:</b> 12-JUN-14 <b>Previous Site Name:</b> <b>Lot/Building Size:</b> 0.16 acres <b>Additional Info Ordered:</b>					
<a href="#">38</a>	1 of 1	W/173.0	63.6 / -16.45	557 Wellington Street Ottawa ON	EHS
<b>Order No:</b> 20150224063 <b>Status:</b> C <b>Report Type:</b> Custom Report <b>Report Date:</b> 03-MAR-15 <b>Date Received:</b> 24-FEB-15 <b>Previous Site Name:</b> <b>Lot/Building Size:</b> <b>Additional Info Ordered:</b> City Directory					
<b>Nearest Intersection:</b> <b>Municipality:</b> Ottawa <b>Client Prov/State:</b> ON <b>Search Radius (km):</b> .25 <b>X:</b> -75.710353 <b>Y:</b> 45.41485					
<a href="#">39</a>	1 of 1	NNE/173.7	76.7 / -3.31	478 Albert Street, Ottawa ON	PINC
<b>Incident ID:</b> 2831514 <b>Incident No:</b> 674680 <b>Type:</b> FS-Pipeline Incident <b>Status Code:</b> Pipeline Damage Reason Est <b>Fuel Occurrence Tp:</b> Pipeline Strike <b>Fuel Type:</b> Natural Gas <b>Tank Status:</b> RC Established <b>Task No:</b> 3514648 <b>Spills Action Centre:</b> 0676-8MSP6G <b>Method Details:</b> E-mail <b>Fuel Category:</b> Natural Gas <b>Date of Occurrence:</b> 10/19/2011 0:00 <b>Occurrence Start Date:</b> 2011/10/19 <b>Operation Type:</b> Construction Site (pipeline strike) <b>Pipeline Type:</b> Service / Riser Distribution Pipeline <b>Regulator Type:</b> Service Regulator (up to 60 psi intake) <b>Summary:</b> 478 Albert Street, Ottawa - 1" Pipeline Hit <b>Reported By:</b> Todd Stiles - Enbridge Gas Distribution Inc. <b>Affiliation:</b> Industry Stakeholder (Licensee/Registration/Certificate Holder, Facility Owner, etc.) <b>Occurrence Desc:</b> 1" pipeline damage <b>Damage Reason:</b> Incorrect facility records/maps <b>Notes:</b> inaccurate records, pipeline strike					
<b>Health Impact:</b> No <b>Environment Impact:</b> No <b>Property Damage:</b> Yes <b>Service Interrupt:</b> Yes <b>Enforce Policy:</b> Yes <b>Public Relation:</b> No <b>Pipeline System:</b> <b>Depth:</b> 38 <b>Pipe Material:</b> Steel <b>PSIG:</b> 53 <b>Attribute Category:</b> FS-Perform P-line Inc Invest <b>Regulator Location:</b> Outside					
<a href="#">40</a>	1 of 2	NNE/174.1	76.7 / -3.31	478 Albert St Ottawa ON K1R5B5	EHS
<b>Order No:</b> 20160713009 <b>Status:</b> C <b>Report Type:</b> Standard Report <b>Report Date:</b> 18-JUL-16 <b>Date Received:</b> 13-JUL-16 <b>Previous Site Name:</b> <b>Lot/Building Size:</b> <b>Additional Info Ordered:</b>					
<b>Nearest Intersection:</b> <b>Municipality:</b> <b>Client Prov/State:</b> ON <b>Search Radius (km):</b> .25 <b>X:</b> -75.707528 <b>Y:</b> 45.41655					
<a href="#">40</a>	2 of 2	NNE/174.1	76.7 / -3.31	Enbridge Gas Distribution Inc. 478 Albert Street	SPL

Map Key	Number of Records	Direction/ Distance (m)	Elev/Diff (m)	Site	DB
<b>Ottawa ON K1R 5B5</b>					
<b>Ref No:</b>	0676-8MSP6G			<b>Discharger Report:</b>	
<b>Site No:</b>				<b>Material Group:</b>	
<b>Incident Dt:</b>	10/19/2011			<b>Health/Env Conseq:</b>	
<b>Year:</b>				<b>Client Type:</b>	
<b>Incident Cause:</b>	Discharge or Emission to Air			<b>Sector Type:</b>	
<b>Incident Event:</b>				<b>Agency Involved:</b>	
<b>Contaminant Code:</b>	35			<b>Nearest Watercourse:</b>	
<b>Contaminant Name:</b>	NATURAL GAS, COMPRESSED (METHANE)			<b>Site Address:</b>	478 Albert Street
<b>Contaminant Limit 1:</b>				<b>Site District Office:</b>	
<b>Contam Limit Freq 1:</b>				<b>Site Postal Code:</b>	
<b>Contaminant UN No 1:</b>				<b>Site Region:</b>	
<b>Environment Impact:</b>	Not Anticipated			<b>Site Municipality:</b>	Ottawa
<b>Nature of Impact:</b>				<b>Site Lot:</b>	
<b>Receiving Medium:</b>				<b>Site Conc:</b>	
<b>Receiving Env:</b>				<b>Northing:</b>	
<b>MOE Response:</b>	No Field Response			<b>Easting:</b>	
<b>Dt MOE Arvl on Scrn:</b>				<b>Site Geo Ref Accu:</b>	
<b>MOE Reported Dt:</b>	10/19/2011			<b>Site Map Datum:</b>	
<b>Dt Document Closed:</b>	11/19/2011			<b>SAC Action Class:</b>	TSSA - Fuel Safety Branch
<b>Incident Reason:</b>	Negligence (Apparent) - Caused by lack of diligence			<b>Source Type:</b>	
<b>Site Name:</b>	478 Albert Street<UNOFFICIAL>				
<b>Site County/District:</b>					
<b>Site Geo Ref Meth:</b>					
<b>Incident Summary:</b>	TSSA: Line Strike - 478 Albert Street, Ottawa				
<b>Contaminant Qty:</b>	0 L				
<hr/>					
<a href="#">41</a>	1 of 1	E/181.1	79.9 / -0.14	ON	BORE
<b>Borehole ID:</b>	613282			<b>Type:</b>	Borehole
<b>Use:</b>				<b>Status:</b>	
<b>Drill Method:</b>				<b>UTM Zone:</b>	18
<b>Easting:</b>	444771			<b>Northing:</b>	5029322
<b>Location Accuracy:</b>				<b>Orig. Ground Elev m:</b>	71.9
<b>Elev. Reliability Note:</b>				<b>DEM Ground Elev m:</b>	76.5
<b>Total Depth m:</b>	6.7			<b>Primary Name:</b>	
<b>Township:</b>				<b>Concession:</b>	
<b>Lot:</b>				<b>Municipality:</b>	
<b>Completion Date:</b>	MAY-1971			<b>Static Water Level:</b>	-999.9
<b>Primary Water Use:</b>				<b>Sec. Water Use:</b>	
<b>--Details--</b>					
<b>Stratum ID:</b>	218394481			<b>Top Depth(m):</b>	0.0
<b>Bottom Depth(m):</b>	2.1			<b>Stratum Desc:</b>	ARTIFICIAL.
<b>Stratum ID:</b>	218394482			<b>Top Depth(m):</b>	2.1
<b>Bottom Depth(m):</b>	3.7			<b>Stratum Desc:</b>	UNSPECIFIED. DENSE.
<b>Stratum ID:</b>	218394483			<b>Top Depth(m):</b>	3.7
<b>Bottom Depth(m):</b>	5.2			<b>Stratum Desc:</b>	BEDROCK.
<b>Stratum ID:</b>	218394484			<b>Top Depth(m):</b>	5.2
<b>Bottom Depth(m):</b>	6.7			<b>Stratum Desc:</b>	BEDROCK.00000 019 00070 009 0000001900070124BEDROCK. DARK,GREY,SOUND,STRATIFIED. 0000
<hr/>					
<a href="#">42</a>	1 of 2	NNW/186.2	70.0 / -9.98	100 Bronson Avenue Ottawa ON K1R 6G8	EHS

Map Key	Number of Records	Direction/ Distance (m)	Elev/Diff (m)	Site	DB
<b>Order No:</b> 20100816003 <b>Status:</b> C <b>Report Type:</b> Custom Report <b>Report Date:</b> 8/20/2010 <b>Date Received:</b> 8/16/2010 <b>Previous Site Name:</b> <b>Lot/Building Size:</b> <b>Additional Info Ordered:</b>					
<b>Nearest Intersection:</b> <b>Municipality:</b> <b>Client Prov/State:</b> ON <b>Search Radius (km):</b> 0.25 <b>X:</b> -75.709026 <b>Y:</b> 45.416694					
<a href="#">42</a>	2 of 2	NNW/186.2	70.0 / -9.98	Planetary Association for 100 Bronson Ave Suite 1001 Ottawa ON K1R 6G8	SCT
<b>Established:</b> 1975 <b>Plant Size (ft²):</b> <b>Employment:</b> 2					
<b>--Details--</b>					
<b>Description:</b> Periodical Publishers <b>SIC/NAICS Code:</b> 511120					
<b>Description:</b> Book Publishers <b>SIC/NAICS Code:</b> 511130					
<b>Description:</b> Environmental Consulting Services <b>SIC/NAICS Code:</b> 541620					
<b>Description:</b> Social Advocacy Organizations <b>SIC/NAICS Code:</b> 813310					
<a href="#">43</a>	1 of 1	NNE/188.1	77.4 / -2.67	470 Albert St Ottawa ON K1R5B5	EHS
<b>Order No:</b> 20130523017 <b>Status:</b> C <b>Report Type:</b> Standard Report <b>Report Date:</b> 29-MAY-13 <b>Date Received:</b> 23-MAY-13 <b>Previous Site Name:</b> residential and possible hotel <b>Lot/Building Size:</b> 720 m2 <b>Additional Info Ordered:</b> Fire Insur. Maps and/or Site Plans					
<b>Nearest Intersection:</b> <b>Municipality:</b> Ottawa <b>Client Prov/State:</b> ON <b>Search Radius (km):</b> .25 <b>X:</b> -75.707326 <b>Y:</b> 45.416636					
<a href="#">44</a>	1 of 1	SSW/188.9	78.4 / -1.59	ON	BORE
<b>Borehole ID:</b> 613250 <b>Use:</b> <b>Drill Method:</b> <b>Easting:</b> 444491 <b>Location Accuracy:</b> <b>Elev. Reliability Note:</b> <b>Total Depth m:</b> 7.1 <b>Township:</b> <b>Lot:</b> <b>Completion Date:</b> OCT-1971 <b>Primary Water Use:</b>					
<b>Type:</b> Borehole <b>Status:</b> <b>UTM Zone:</b> 18 <b>Northing:</b> 5029142 <b>Orig. Ground Elev m:</b> 80 <b>DEM Ground Elev m:</b> 74.9 <b>Primary Name:</b> <b>Concession:</b> <b>Municipality:</b> <b>Static Water Level:</b> -999.9 <b>Sec. Water Use:</b>					
<b>--Details--</b>					



Map Key	Number of Records	Direction/ Distance (m)	Elev/Diff (m)	Site	DB
<b>Stratum ID:</b> <b>Bottom Depth(m):</b>	218394336 6.2			<b>Top Depth(m):</b> <b>Stratum Desc:</b>	0.0 ARTIFICIAL. BROWN,VERY LOOSE TO COMPACT.
<b>Stratum ID:</b> <b>Bottom Depth(m):</b>	218394337 7.1			<b>Top Depth(m):</b> <b>Stratum Desc:</b>	6.2 BEDROCK. GREY,SOUND. 00000007TURED. . ED. CLAY. GREY,SOFT TO STIFF,FISSURED. CLAY.
<a href="#">45</a>	1 of 1	SSE/189.1	81.9 / 1.86	206 Bronson Ave Ottawa ON K1R6H4	EHS
<b>Order No:</b> <b>Status:</b> <b>Report Type:</b> <b>Report Date:</b> <b>Date Received:</b> <b>Previous Site Name:</b> <b>Lot/Building Size:</b> <b>Additional Info Ordered:</b>	20160509154 C RSC Premium Package (Urban) 16-MAY-16 09-MAY-16  560m2 City Directory			<b>Nearest Intersection:</b> <b>Municipality:</b> <b>Client Prov/State:</b> <b>Search Radius (km):</b> <b>X:</b> <b>Y:</b>	  ON .3 -75.707244 45.413473
<a href="#">46</a>	1 of 1	W/190.7	60.5 / -19.50	N/A Ottawa ON	EHS
<b>Order No:</b> <b>Status:</b> <b>Report Type:</b> <b>Report Date:</b> <b>Date Received:</b> <b>Previous Site Name:</b> <b>Lot/Building Size:</b> <b>Additional Info Ordered:</b>	20130627021 C Custom Report 02-JUL-13 27-JUN-13   			<b>Nearest Intersection:</b> <b>Municipality:</b> <b>Client Prov/State:</b> <b>Search Radius (km):</b> <b>X:</b> <b>Y:</b>	  ON .5 -75.710572 45.415292
<a href="#">47</a>	1 of 1	S/192.8	81.9 / 1.91	ON	BORE
<b>Borehole ID:</b> <b>Use:</b> <b>Drill Method:</b> <b>Easting:</b> <b>Location Accuracy:</b> <b>Elev. Reliability Note:</b> <b>Total Depth m:</b> <b>Township:</b> <b>Lot:</b> <b>Completion Date:</b> <b>Primary Water Use:</b>	804022 Geotechnical/Geological Investigation Power auger 444599.92  1  03-MAY-1983			<b>Type:</b> <b>Status:</b> <b>UTM Zone:</b> <b>Northing:</b> <b>Orig. Ground Elev m:</b> <b>DEM Ground Elev m:</b> <b>Primary Name:</b> <b>Concession:</b> <b>Municipality:</b> <b>Static Water Level:</b> <b>Sec. Water Use:</b>	Borehole  18 5029109.89 -999.9 80.1 AH 2  -999.9
<b>--Details--</b> <b>Stratum ID:</b> <b>Bottom Depth(m):</b>	218578968 0.1			<b>Top Depth(m):</b> <b>Stratum Desc:</b>	0.0 Asphalt
<b>Stratum ID:</b> <b>Bottom Depth(m):</b>	218578969 0.1			<b>Top Depth(m):</b> <b>Stratum Desc:</b>	0.1 Sand With: Gr
<b>Stratum ID:</b> <b>Bottom Depth(m):</b>	218578970 0.2			<b>Top Depth(m):</b> <b>Stratum Desc:</b>	0.1 Concrete
<b>Stratum ID:</b> <b>Bottom Depth(m):</b>	218578971 0.6			<b>Top Depth(m):</b> <b>Stratum Desc:</b>	0.2 Brown Silt - Sand With: Gr

Map Key	Number of Records	Direction/ Distance (m)	Elev/Diff (m)	Site	DB
---------	-------------------	-------------------------	---------------	------	----

Stratum ID: 218578972 Top Depth(m): 0.6  
 Bottom Depth(m): 1.0 Stratum Desc: Brown sand silt Trace: Cl Tr Gr

[48](#) 1 of 2 NW/201.3 64.2 / -15.86 SNC-Lavalin Constructors (Pacific) Inc., Dragados-Canada Inc., EllisDon Corporation Wellington Street at Commissioner Street City of Ottawa CITY OF OTTAWA ON **PTTW**

EBR Registry No: 011-9644 Proposal Date: July 18, 2013  
 Ministry Ref. No: 2838-99PHD9 Notice Date: July 23, 2013  
 Notice Type: Instrument Decision Year: 2013  
 Company Name: SNC-Lavalin Constructors (Pacific) Inc., Dragados-Canada Inc., EllisDon Corporation  
 Proponent Name:  
 Proponent Address: Ottawa, 1600 Carling Avenue, Ottawa Ontario, Canada K1Z 1G3  
 Instrument Type: (OWRA s. 34) - Permit to Take Water  
 Location Other:  
 URL:

**Location:**

Wellington Street at Commissioner Street City of Ottawa CITY OF OTTAWA

[48](#) 2 of 2 NW/201.3 64.2 / -15.86 Eastway Developments Inc. SNC-Lavalin Constructors Inc. Dragados Canada, Inc. Wellington and Commissioner Street Ottawa ON **SPL**

Ref No: 4613-9JEPK2 Discharger Report:  
 Site No: NA Material Group:  
 Incident Dt: 2014/04/22 Health/Env Conseq:  
 Year: Client Type:  
 Incident Cause: Leak/Break Sector Type: Other  
 Incident Event: Agency Involved:  
 Contaminant Code: 15 Nearest Watercourse:  
 Contaminant Name: HYDRAULIC OIL Site Address: Wellington and Commissioner Street  
 Contaminant Limit 1: Site District Office:  
 Contam Limit Freq 1: Site Postal Code:  
 Contaminant UN No 1: Site Region:  
 Environment Impact: Confirmed Site Municipality: Ottawa  
 Nature of Impact: Soil Contamination Site Lot:  
 Receiving Medium: Site Conc:  
 Receiving Env: No Field Response Northing:  
 MOE Response: Easting:  
 Dt MOE Arvl on Scn: Site Geo Ref Accu:  
 MOE Reported Dt: 2014/04/22 Site Map Datum:  
 Dt Document Closed: 2014/11/06 SAC Action Class: Land Spills  
 Incident Reason: Equipment Failure Source Type:  
 Site Name: OLRT West Portal<UNOFFICIAL>  
 Site County/District:  
 Site Geo Ref Meth:  
 Incident Summary: Eastway Contracting: 1L Hydraulic spill  
 Contaminant Qty: 1 L

[49](#) 1 of 1 NNW/202.3 68.2 / -11.78 ON **BORE**

Borehole ID: 613304 Type: Borehole

Map Key	Number of Records	Direction/ Distance (m)	Elev/Diff (m)	Site	DB
<b>Use:</b> <b>Drill Method:</b> <b>Easting:</b> 444481 <b>Location Accuracy:</b> <b>Elev. Reliability Note:</b> <b>Total Depth m:</b> -999 <b>Township:</b> <b>Lot:</b> <b>Completion Date:</b> <b>Primary Water Use:</b>					
<b>Status:</b> <b>UTM Zone:</b> 18 <b>Northing:</b> 5029472 <b>Orig. Ground Elev m:</b> 64 <b>DEM Ground Elev m:</b> 66.4 <b>Primary Name:</b> <b>Concession:</b> <b>Municipality:</b> <b>Static Water Level:</b> 3 <b>Sec. Water Use:</b>					
<b>--Details--</b>					
<b>Stratum ID:</b> 218394578 <b>Bottom Depth(m):</b> 1.5  <b>Stratum ID:</b> 218394579 <b>Bottom Depth(m):</b>					
<b>Top Depth(m):</b> 0.0 <b>Stratum Desc:</b> FILL.  <b>Top Depth(m):</b> 1.5 <b>Stratum Desc:</b> TILL. . CLAY. YELLOW,STIFF. CLAY. BLUE,SOFT. CLAY. GREY,FIRM. TILL. COMPACT. BEDROC					
<a href="#">50</a>	1 of 18	SSW/202.9	81.1 / 1.09	SAINT-VINCENT HOSPITAL 60 CAMBRIDGE STREET NORTH OTTAWA CITY ON K1R 7A5	CA
<b>Certificate #:</b> 8-4104-93- <b>Application Year:</b> 93 <b>Issue Date:</b> 10/21/1993 <b>Approval Type:</b> Industrial air <b>Status:</b> Approved <b>Application Type:</b> <b>Client Name:</b> <b>Client Address:</b> <b>Client City:</b> <b>Client Postal Code:</b> <b>Project Description:</b> FLU-ACE TOWER REACTIVE SCRUBBING SYSTEM <b>Contaminants:</b> Nitrogen Oxides <b>Emission Control:</b> No Controls					
<a href="#">50</a>	2 of 18	SSW/202.9	81.1 / 1.09	SISTERS OF CHARITY OF OTTAWA HEALTH SERV LOTS 1-19, 60 CAMBRIDGE ST.N. OTTAWA CITY ON K1R 7A5	CA
<b>Certificate #:</b> 3-0577-96- <b>Application Year:</b> 96 <b>Issue Date:</b> 7/17/1996 <b>Approval Type:</b> Municipal sewage <b>Status:</b> Approved <b>Application Type:</b> <b>Client Name:</b> <b>Client Address:</b> <b>Client City:</b> <b>Client Postal Code:</b> <b>Project Description:</b> <b>Contaminants:</b> <b>Emission Control:</b>					
<a href="#">50</a>	3 of 18	SSW/202.9	81.1 / 1.09	HOPITAL SAINT-VINCENT HOSPITAL 60 CAMBRIDGE STREET NORTH OTTAWA ON K1R 7A5	GEN

Map Key	Number of Records	Direction/ Distance (m)	Elev/Diff (m)	Site	DB
	Generator No: ON0386700 Status: Approval Years: 86,87,88 Contam. Facility: MHSW Facility: SIC Code: 8613 SIC Description: EXTENDED CARE HOSP.			PO Box No: Country: Choice of Contact: Co Admin: Phone No Admin:	
	--Details-- Waste Code: 312 Waste Description: PATHOLOGICAL WASTES				
<u>50</u>	4 of 18	SSW/202.9	81.1 / 1.09	HOPITAL SAINT-VINCENT HOSPITAL 60 CAMBRIDGE STREET NORTH OTTAWA ON K1R 7A5	GEN
	Generator No: ON0386700 Status: Approval Years: 89,90 Contam. Facility: MHSW Facility: SIC Code: 8613 SIC Description: EXTENDED CARE HOSP.			PO Box No: Country: Choice of Contact: Co Admin: Phone No Admin:	
	--Details-- Waste Code: 145 Waste Description: PAINT/PIGMENT/COATING RESIDUES  Waste Code: 148 Waste Description: INORGANIC LABORATORY CHEMICALS  Waste Code: 212 Waste Description: ALIPHATIC SOLVENTS  Waste Code: 213 Waste Description: PETROLEUM DISTILLATES  Waste Code: 261 Waste Description: PHARMACEUTICALS  Waste Code: 312 Waste Description: PATHOLOGICAL WASTES				
<u>50</u>	5 of 18	SSW/202.9	81.1 / 1.09	SAINT-VINCENT HOSPITAL 20-044 60 CAMBRIDGE STREET NORTH OTTAWA ON K1R 7A5	GEN
	Generator No: ON0386700 Status: Approval Years: 92,93,94,95,96 Contam. Facility: MHSW Facility: SIC Code: 8613 SIC Description: EXTENDED CARE HOSP.			PO Box No: Country: Choice of Contact: Co Admin: Phone No Admin:	
	--Details-- Waste Code: 112 Waste Description: ACID WASTE - HEAVY METALS				



<b>Map Key</b>	<b>Number of Records</b>	<b>Direction/ Distance (m)</b>	<b>Elev/Diff (m)</b>	<b>Site</b>	<b>DB</b>
<b>Waste Code:</b>		121			
<b>Waste Description:</b>		ALKALINE WASTES - HEAVY METALS			
<b>Waste Code:</b>		145			
<b>Waste Description:</b>		PAINT/PIGMENT/COATING RESIDUES			
<b>Waste Code:</b>		148			
<b>Waste Description:</b>		INORGANIC LABORATORY CHEMICALS			
<b>Waste Code:</b>		212			
<b>Waste Description:</b>		ALIPHATIC SOLVENTS			
<b>Waste Code:</b>		213			
<b>Waste Description:</b>		PETROLEUM DISTILLATES			
<b>Waste Code:</b>		252			
<b>Waste Description:</b>		WASTE OILS & LUBRICANTS			
<b>Waste Code:</b>		261			
<b>Waste Description:</b>		PHARMACEUTICALS			
<b>Waste Code:</b>		263			
<b>Waste Description:</b>		ORGANIC LABORATORY CHEMICALS			
<b>Waste Code:</b>		264			
<b>Waste Description:</b>		PHOTOPROCESSING WASTES			
<b>Waste Code:</b>		312			
<b>Waste Description:</b>		PATHOLOGICAL WASTES			

[50](#)

6 of 18

SSW/202.9

81.1 / 1.09

**SAINT-VINCENT HOSPITAL  
60 CAMBRIDGE STREET NORTH  
OTTAWA ON K1R 7A5**

GEN

<b>Generator No:</b>	ON0386700	<b>PO Box No:</b>	
<b>Status:</b>		<b>Country:</b>	
<b>Approval Years:</b>	97,98,99,00,01,02,03,04	<b>Choice of Contact:</b>	
<b>Contam. Facility:</b>		<b>Co Admin:</b>	
<b>MHSW Facility:</b>		<b>Phone No Admin:</b>	
<b>SIC Code:</b>	8613		
<b>SIC Description:</b>	EXTENDED CARE HOSP.		

--Details--

<b>Waste Code:</b>	148
<b>Waste Description:</b>	INORGANIC LABORATORY CHEMICALS
<b>Waste Code:</b>	112
<b>Waste Description:</b>	ACID WASTE - HEAVY METALS
<b>Waste Code:</b>	121
<b>Waste Description:</b>	ALKALINE WASTES - HEAVY METALS
<b>Waste Code:</b>	145
<b>Waste Description:</b>	PAINT/PIGMENT/COATING RESIDUES
<b>Waste Code:</b>	213
<b>Waste Description:</b>	PETROLEUM DISTILLATES
<b>Waste Code:</b>	222
<b>Waste Description:</b>	HEAVY FUELS
<b>Waste Code:</b>	252
<b>Waste Description:</b>	WASTE OILS & LUBRICANTS

<i>Map Key</i>	<i>Number of Records</i>	<i>Direction/ Distance (m)</i>	<i>Elev/Diff (m)</i>	<i>Site</i>	<i>DB</i>
<i>Waste Code:</i>		261			
<i>Waste Description:</i>		PHARMACEUTICALS			
<i>Waste Code:</i>		263			
<i>Waste Description:</i>		ORGANIC LABORATORY CHEMICALS			
<i>Waste Code:</i>		264			
<i>Waste Description:</i>		PHOTOPROCESSING WASTES			
<i>Waste Code:</i>		312			
<i>Waste Description:</i>		PATHOLOGICAL WASTES			
<i>Waste Code:</i>		212			
<i>Waste Description:</i>		ALIPHATIC SOLVENTS			
<a href="#">50</a>	7 of 18	SSW/202.9	81.1 / 1.09	ST-VINCENT HOSPITAL 60 CAMBRIDGE ST. OTTAWA ON K1R 7A5	GEN
<i>Generator No:</i>	ON0763900			<i>PO Box No:</i>	
<i>Status:</i>				<i>Country:</i>	
<i>Approval Years:</i>	86,87,88,89,90,92,93,94			<i>Choice of Contact:</i>	
<i>Contam. Facility:</i>				<i>Co Admin:</i>	
<i>MHSW Facility:</i>				<i>Phone No Admin:</i>	
<i>SIC Code:</i>	0000				
<i>SIC Description:</i>	*** NOT DEFINED ***				
<a href="#">50</a>	8 of 18	SSW/202.9	81.1 / 1.09	SCO HEALTH SERVICE 60 Cambridge Street North Ottawa ON K1R 7A5	GEN
<i>Generator No:</i>	ON0386700			<i>PO Box No:</i>	
<i>Status:</i>				<i>Country:</i>	
<i>Approval Years:</i>	05,06			<i>Choice of Contact:</i>	
<i>Contam. Facility:</i>				<i>Co Admin:</i>	
<i>MHSW Facility:</i>				<i>Phone No Admin:</i>	
<i>SIC Code:</i>	622310				
<i>SIC Description:</i>	Specialty (except Psychiatric and Substance Abuse) Hospitals				
<i>--Details--</i>					
<i>Waste Code:</i>		112			
<i>Waste Description:</i>		ACID WASTE - HEAVY METALS			
<i>Waste Code:</i>		148			
<i>Waste Description:</i>		INORGANIC LABORATORY CHEMICALS			
<i>Waste Code:</i>		213			
<i>Waste Description:</i>		PETROLEUM DISTILLATES			
<i>Waste Code:</i>		222			
<i>Waste Description:</i>		HEAVY FUELS			
<i>Waste Code:</i>		252			
<i>Waste Description:</i>		WASTE OILS & LUBRICANTS			
<i>Waste Code:</i>		261			
<i>Waste Description:</i>		PHARMACEUTICALS			
<i>Waste Code:</i>		121			
<i>Waste Description:</i>		ALKALINE WASTES - HEAVY METALS			

<b>Map Key</b>	<b>Number of Records</b>	<b>Direction/ Distance (m)</b>	<b>Elev/Diff (m)</b>	<b>Site</b>	<b>DB</b>
<b>Waste Code:</b>		145			
<b>Waste Description:</b>		PAINT/PIGMENT/COATING RESIDUES			
<b>Waste Code:</b>		146			
<b>Waste Description:</b>		OTHER SPECIFIED INORGANICS			
<b>Waste Code:</b>		212			
<b>Waste Description:</b>		ALIPHATIC SOLVENTS			
<b>Waste Code:</b>		221			
<b>Waste Description:</b>		LIGHT FUELS			
<b>Waste Code:</b>		264			
<b>Waste Description:</b>		PHOTOPROCESSING WASTES			
<b>Waste Code:</b>		263			
<b>Waste Description:</b>		ORGANIC LABORATORY CHEMICALS			
<b>Waste Code:</b>		312			
<b>Waste Description:</b>		PATHOLOGICAL WASTES			

<b>50</b>	<b>9 of 18</b>	<b>SSW/202.9</b>	<b>81.1 / 1.09</b>	<b>BRUYERE CONTINUING CARE INC 60 Cambridge Street North Ottawa ON K1R 7A5</b>	<b>GEN</b>
<b>Generator No:</b>	ON0386700			<b>PO Box No:</b>	
<b>Status:</b>				<b>Country:</b>	
<b>Approval Years:</b>	07,08			<b>Choice of Contact:</b>	
<b>Contam. Facility:</b>				<b>Co Admin:</b>	
<b>MHSW Facility:</b>				<b>Phone No Admin:</b>	
<b>SIC Code:</b>	622310				
<b>SIC Description:</b>	Specialty (except Psychiatric and Substance Abuse) Hospitals				
<b>--Details--</b>					
<b>Waste Code:</b>		112			
<b>Waste Description:</b>		ACID WASTE - HEAVY METALS			
<b>Waste Code:</b>		121			
<b>Waste Description:</b>		ALKALINE WASTES - HEAVY METALS			
<b>Waste Code:</b>		145			
<b>Waste Description:</b>		PAINT/PIGMENT/COATING RESIDUES			
<b>Waste Code:</b>		213			
<b>Waste Description:</b>		PETROLEUM DISTILLATES			
<b>Waste Code:</b>		146			
<b>Waste Description:</b>		OTHER SPECIFIED INORGANICS			
<b>Waste Code:</b>		148			
<b>Waste Description:</b>		INORGANIC LABORATORY CHEMICALS			
<b>Waste Code:</b>		212			
<b>Waste Description:</b>		ALIPHATIC SOLVENTS			
<b>Waste Code:</b>		221			
<b>Waste Description:</b>		LIGHT FUELS			
<b>Waste Code:</b>		222			
<b>Waste Description:</b>		HEAVY FUELS			
<b>Waste Code:</b>		251			

<b>Map Key</b>	<b>Number of Records</b>	<b>Direction/ Distance (m)</b>	<b>Elev/Diff (m)</b>	<b>Site</b>	<b>DB</b>
<b>Waste Description:</b>		OIL SKIMMINGS & SLUDGES			
<b>Waste Code:</b>		252			
<b>Waste Description:</b>		WASTE OILS & LUBRICANTS			
<b>Waste Code:</b>		261			
<b>Waste Description:</b>		PHARMACEUTICALS			
<b>Waste Code:</b>		263			
<b>Waste Description:</b>		ORGANIC LABORATORY CHEMICALS			
<b>Waste Code:</b>		264			
<b>Waste Description:</b>		PHOTOPROCESSING WASTES			
<b>Waste Code:</b>		312			
<b>Waste Description:</b>		PATHOLOGICAL WASTES			
<b>Waste Code:</b>		331			
<b>Waste Description:</b>		WASTE COMPRESSED GASES			

<a href="#"><u>50</u></a>	10 of 18	SSW/202.9	81.1 / 1.09	<b>BRUYERE CONTINUING CARE INC</b> 60 Cambridge Street North Ottawa ON K1R 7A5	<b>GEN</b>
<b>Generator No:</b>	ON0386700			<b>PO Box No:</b>	
<b>Status:</b>				<b>Country:</b>	
<b>Approval Years:</b>	2009			<b>Choice of Contact:</b>	
<b>Contam. Facility:</b>				<b>Co Admin:</b>	
<b>MHSW Facility:</b>				<b>Phone No Admin:</b>	
<b>SIC Code:</b>	622111				
<b>SIC Description:</b>	General (except Paediatric) Hospitals				
<b>--Details--</b>					
<b>Waste Code:</b>	112				
<b>Waste Description:</b>	ACID WASTE - HEAVY METALS				
<b>Waste Code:</b>	145				
<b>Waste Description:</b>	PAINT/PIGMENT/COATING RESIDUES				
<b>Waste Code:</b>	146				
<b>Waste Description:</b>	OTHER SPECIFIED INORGANICS				
<b>Waste Code:</b>	148				
<b>Waste Description:</b>	INORGANIC LABORATORY CHEMICALS				
<b>Waste Code:</b>	213				
<b>Waste Description:</b>	PETROLEUM DISTILLATES				
<b>Waste Code:</b>	221				
<b>Waste Description:</b>	LIGHT FUELS				
<b>Waste Code:</b>	222				
<b>Waste Description:</b>	HEAVY FUELS				
<b>Waste Code:</b>	251				
<b>Waste Description:</b>	OIL SKIMMINGS & SLUDGES				
<b>Waste Code:</b>	252				
<b>Waste Description:</b>	WASTE OILS & LUBRICANTS				
<b>Waste Code:</b>	261				
<b>Waste Description:</b>	PHARMACEUTICALS				



<b>Map Key</b>	<b>Number of Records</b>	<b>Direction/ Distance (m)</b>	<b>Elev/Diff (m)</b>	<b>Site</b>	<b>DB</b>
<b>Waste Code:</b>		263			
<b>Waste Description:</b>		ORGANIC LABORATORY CHEMICALS			
<b>Waste Code:</b>		312			
<b>Waste Description:</b>		PATHOLOGICAL WASTES			
<b>Waste Code:</b>		331			
<b>Waste Description:</b>		WASTE COMPRESSED GASES			
<b>50</b>	<b>11 of 18</b>	<b>SSW/202.9</b>	<b>81.1 / 1.09</b>	<b>BRUYERE CONTINUING CARE INC 60 Cambridge Street North Ottawa ON K1R 7A5</b>	<b>GEN</b>
<b>Generator No:</b>	ON0386700			<b>PO Box No:</b>	
<b>Status:</b>				<b>Country:</b>	
<b>Approval Years:</b>	2010			<b>Choice of Contact:</b>	
<b>Contam. Facility:</b>				<b>Co Admin:</b>	
<b>MHSW Facility:</b>				<b>Phone No Admin:</b>	
<b>SIC Code:</b>	622111				
<b>SIC Description:</b>	General (except Paediatric) Hospitals				
<b>--Details--</b>					
<b>Waste Code:</b>		263			
<b>Waste Description:</b>		ORGANIC LABORATORY CHEMICALS			
<b>Waste Code:</b>		112			
<b>Waste Description:</b>		ACID WASTE - HEAVY METALS			
<b>Waste Code:</b>		252			
<b>Waste Description:</b>		WASTE OILS & LUBRICANTS			
<b>Waste Code:</b>		222			
<b>Waste Description:</b>		HEAVY FUELS			
<b>Waste Code:</b>		261			
<b>Waste Description:</b>		PHARMACEUTICALS			
<b>Waste Code:</b>		312			
<b>Waste Description:</b>		PATHOLOGICAL WASTES			
<b>Waste Code:</b>		146			
<b>Waste Description:</b>		OTHER SPECIFIED INORGANICS			
<b>Waste Code:</b>		251			
<b>Waste Description:</b>		OIL SKIMMINGS & SLUDGES			
<b>Waste Code:</b>		148			
<b>Waste Description:</b>		INORGANIC LABORATORY CHEMICALS			
<b>Waste Code:</b>		331			
<b>Waste Description:</b>		WASTE COMPRESSED GASES			
<b>Waste Code:</b>		213			
<b>Waste Description:</b>		PETROLEUM DISTILLATES			
<b>Waste Code:</b>		145			
<b>Waste Description:</b>		PAINT/PIGMENT/COATING RESIDUES			
<b>Waste Code:</b>		221			
<b>Waste Description:</b>		LIGHT FUELS			

Map Key	Number of Records	Direction/ Distance (m)	Elev/Diff (m)	Site	DB
<a href="#">50</a>	12 of 18	SSW/202.9	81.1 / 1.09	BRUYERE CONTINUING CARE INC 60 Cambridge Street North Ottawa ON K1R 7A5	GEN
<b>Generator No:</b>	ON0386700			<b>PO Box No:</b>	
<b>Status:</b>				<b>Country:</b>	
<b>Approval Years:</b>	2011			<b>Choice of Contact:</b>	
<b>Contam. Facility:</b>				<b>Co Admin:</b>	
<b>MHSW Facility:</b>				<b>Phone No Admin:</b>	
<b>SIC Code:</b>	622111				
<b>SIC Description:</b>	General (except Paediatric) Hospitals				
<b>--Details--</b>					
<b>Waste Code:</b>	145				
<b>Waste Description:</b>	PAINT/PIGMENT/COATING RESIDUES				
<b>Waste Code:</b>	213				
<b>Waste Description:</b>	PETROLEUM DISTILLATES				
<b>Waste Code:</b>	112				
<b>Waste Description:</b>	ACID WASTE - HEAVY METALS				
<b>Waste Code:</b>	222				
<b>Waste Description:</b>	HEAVY FUELS				
<b>Waste Code:</b>	263				
<b>Waste Description:</b>	ORGANIC LABORATORY CHEMICALS				
<b>Waste Code:</b>	252				
<b>Waste Description:</b>	WASTE OILS & LUBRICANTS				
<b>Waste Code:</b>	146				
<b>Waste Description:</b>	OTHER SPECIFIED INORGANICS				
<b>Waste Code:</b>	312				
<b>Waste Description:</b>	PATHOLOGICAL WASTES				
<b>Waste Code:</b>	251				
<b>Waste Description:</b>	OIL SKIMMINGS & SLUDGES				
<b>Waste Code:</b>	331				
<b>Waste Description:</b>	WASTE COMPRESSED GASES				
<b>Waste Code:</b>	221				
<b>Waste Description:</b>	LIGHT FUELS				
<b>Waste Code:</b>	261				
<b>Waste Description:</b>	PHARMACEUTICALS				
<b>Waste Code:</b>	148				
<b>Waste Description:</b>	INORGANIC LABORATORY CHEMICALS				

<a href="#">50</a>	13 of 18	SSW/202.9	81.1 / 1.09	BRUYERE CONTINUING CARE INC 60 Cambridge Street North Ottawa ON K1R 7A5	GEN
<b>Generator No:</b>	ON0386700			<b>PO Box No:</b>	
<b>Status:</b>				<b>Country:</b>	
<b>Approval Years:</b>	2012			<b>Choice of Contact:</b>	
<b>Contam. Facility:</b>				<b>Co Admin:</b>	
<b>MHSW Facility:</b>				<b>Phone No Admin:</b>	
<b>SIC Code:</b>	622111				
<b>SIC Description:</b>	General (except Paediatric) Hospitals				

<i>Map Key</i>	<i>Number of Records</i>	<i>Direction/ Distance (m)</i>	<i>Elev/Diff (m)</i>	<i>Site</i>	<i>DB</i>
<b>--Details--</b>					
<b>Waste Code:</b>			312		
<b>Waste Description:</b>			PATHOLOGICAL WASTES		
<b>Waste Code:</b>			331		
<b>Waste Description:</b>			WASTE COMPRESSED GASES		
<b>Waste Code:</b>			213		
<b>Waste Description:</b>			PETROLEUM DISTILLATES		
<b>Waste Code:</b>			221		
<b>Waste Description:</b>			LIGHT FUELS		
<b>Waste Code:</b>			112		
<b>Waste Description:</b>			ACID WASTE - HEAVY METALS		
<b>Waste Code:</b>			263		
<b>Waste Description:</b>			ORGANIC LABORATORY CHEMICALS		
<b>Waste Code:</b>			146		
<b>Waste Description:</b>			OTHER SPECIFIED INORGANICS		
<b>Waste Code:</b>			261		
<b>Waste Description:</b>			PHARMACEUTICALS		
<b>Waste Code:</b>			222		
<b>Waste Description:</b>			HEAVY FUELS		
<b>Waste Code:</b>			252		
<b>Waste Description:</b>			WASTE OILS & LUBRICANTS		
<b>Waste Code:</b>			251		
<b>Waste Description:</b>			OIL SKIMMINGS & SLUDGES		
<b>Waste Code:</b>			145		
<b>Waste Description:</b>			PAINT/PIGMENT/COATING RESIDUES		
<b>Waste Code:</b>			148		
<b>Waste Description:</b>			INORGANIC LABORATORY CHEMICALS		

<b>50</b>	<b>14 of 18</b>	<b>SSW/202.9</b>	<b>81.1 / 1.09</b>	<b>BRUYERE CONTINUING CARE INC 60 Cambridge Street North Ottawa ON</b>	<b>GEN</b>
<b>Generator No:</b>	ON0386700			<b>PO Box No:</b>	
<b>Status:</b>				<b>Country:</b>	
<b>Approval Years:</b>	2013			<b>Choice of Contact:</b>	
<b>Contam. Facility:</b>				<b>Co Admin:</b>	
<b>MHSW Facility:</b>				<b>Phone No Admin:</b>	
<b>SIC Code:</b>	622111				
<b>SIC Description:</b>	GENERAL (EXCEPT PAEDIATRIC) HOSPITALS				

**--Details--**

<b>Waste Code:</b>	251
<b>Waste Description:</b>	OIL SKIMMINGS & SLUDGES
<b>Waste Code:</b>	261
<b>Waste Description:</b>	PHARMACEUTICALS
<b>Waste Code:</b>	331
<b>Waste Description:</b>	WASTE COMPRESSED GASES

Map Key	Number of Records	Direction/ Distance (m)	Elev/Diff (m)	Site	DB
<b>Waste Code:</b>		213			
<b>Waste Description:</b>		PETROLEUM DISTILLATES			
<b>Waste Code:</b>		145			
<b>Waste Description:</b>		PAINT/PIGMENT/COATING RESIDUES			
<b>Waste Code:</b>		221			
<b>Waste Description:</b>		LIGHT FUELS			
<b>Waste Code:</b>		222			
<b>Waste Description:</b>		HEAVY FUELS			
<b>Waste Code:</b>		263			
<b>Waste Description:</b>		ORGANIC LABORATORY CHEMICALS			
<b>Waste Code:</b>		252			
<b>Waste Description:</b>		WASTE OILS & LUBRICANTS			
<b>Waste Code:</b>		146			
<b>Waste Description:</b>		OTHER SPECIFIED INORGANICS			
<b>Waste Code:</b>		312			
<b>Waste Description:</b>		PATHOLOGICAL WASTES			
<b>Waste Code:</b>		148			
<b>Waste Description:</b>		INORGANIC LABORATORY CHEMICALS			
<b>Waste Code:</b>		112			
<b>Waste Description:</b>		ACID WASTE - HEAVY METALS			

<a href="#">50</a>	15 of 18	SSW/202.9	81.1 / 1.09	<b>BRUYERE CONTINUING CARE INC</b> 60 Cambridge Street North Ottawa ON K1R 7A5	<b>GEN</b>
<b>Generator No:</b>	ON0386700			<b>PO Box No:</b>	
<b>Status:</b>				<b>Country:</b>	Canada
<b>Approval Years:</b>	2016			<b>Choice of Contact:</b>	CO_OFFICIAL
<b>Contam. Facility:</b>	No			<b>Co Admin:</b>	Chantal Sabourin
<b>MHSW Facility:</b>	No			<b>Phone No Admin:</b>	613-562-6262 Ext.1567
<b>SIC Code:</b>	622111				
<b>SIC Description:</b>	GENERAL (EXCEPT PAEDIATRIC) HOSPITALS				
<b>--Details--</b>					
<b>Waste Code:</b>		145			
<b>Waste Description:</b>		PAINT/PIGMENT/COATING RESIDUES			
<b>Waste Code:</b>		312			
<b>Waste Description:</b>		PATHOLOGICAL WASTES			
<b>Waste Code:</b>		261			
<b>Waste Description:</b>		PHARMACEUTICALS			
<b>Waste Code:</b>		331			
<b>Waste Description:</b>		WASTE COMPRESSED GASES			
<b>Waste Code:</b>		146			
<b>Waste Description:</b>		OTHER SPECIFIED INORGANICS			
<b>Waste Code:</b>		213			
<b>Waste Description:</b>		PETROLEUM DISTILLATES			
<b>Waste Code:</b>		251			



Map Key	Number of Records	Direction/ Distance (m)	Elev/Diff (m)	Site	DB
<b>Waste Description:</b>		OIL SKIMMINGS & SLUDGES			
<b>Waste Code:</b>		148			
<b>Waste Description:</b>		INORGANIC LABORATORY CHEMICALS			
<b>Waste Code:</b>		221			
<b>Waste Description:</b>		LIGHT FUELS			
<b>Waste Code:</b>		112			
<b>Waste Description:</b>		ACID WASTE - HEAVY METALS			
<b>Waste Code:</b>		222			
<b>Waste Description:</b>		HEAVY FUELS			
<b>Waste Code:</b>		252			
<b>Waste Description:</b>		WASTE OILS & LUBRICANTS			
<b>Waste Code:</b>		263			
<b>Waste Description:</b>		ORGANIC LABORATORY CHEMICALS			

<a href="#">50</a>	16 of 18	SSW/202.9	81.1 / 1.09	<b>BRUYERE CONTINUING CARE INC</b> 60 Cambridge Street North Ottawa ON K1R 7A5	GEN
--------------------	----------	-----------	-------------	--	-----

<b>Generator No:</b>	ON0386700	<b>PO Box No:</b>	
<b>Status:</b>		<b>Country:</b>	Canada
<b>Approval Years:</b>	2015	<b>Choice of Contact:</b>	CO_OFFICIAL
<b>Contam. Facility:</b>	No	<b>Co Admin:</b>	Chantal Sabourin
<b>MHSW Facility:</b>	No	<b>Phone No Admin:</b>	613-562-6262 Ext.1567
<b>SIC Code:</b>	622111		
<b>SIC Description:</b>	GENERAL (EXCEPT PAEDIATRIC) HOSPITALS		

<b>--Details--</b>	
<b>Waste Code:</b>	331
<b>Waste Description:</b>	WASTE COMPRESSED GASES
<b>Waste Code:</b>	263
<b>Waste Description:</b>	ORGANIC LABORATORY CHEMICALS
<b>Waste Code:</b>	252
<b>Waste Description:</b>	WASTE OILS & LUBRICANTS
<b>Waste Code:</b>	312
<b>Waste Description:</b>	PATHOLOGICAL WASTES
<b>Waste Code:</b>	222
<b>Waste Description:</b>	HEAVY FUELS
<b>Waste Code:</b>	213
<b>Waste Description:</b>	PETROLEUM DISTILLATES
<b>Waste Code:</b>	251
<b>Waste Description:</b>	OIL SKIMMINGS & SLUDGES
<b>Waste Code:</b>	261
<b>Waste Description:</b>	PHARMACEUTICALS
<b>Waste Code:</b>	112
<b>Waste Description:</b>	ACID WASTE - HEAVY METALS
<b>Waste Code:</b>	148
<b>Waste Description:</b>	INORGANIC LABORATORY CHEMICALS



Map Key	Number of Records	Direction/ Distance (m)	Elev/Diff (m)	Site	DB
<a href="#">50</a>	18 of 18	SSW/202.9	81.1 / 1.09	BRUYERE CONTINUING CARE INC SAINT-VINCENT HOSPITAL 60 Cambridge Street North Ottawa ON K1R 7A5	GEN
<b>Generator No:</b>	ON0386700			<b>PO Box No:</b>	
<b>Status:</b>	Registered			<b>Country:</b>	Canada
<b>Approval Years:</b>	As of Dec 2018			<b>Choice of Contact:</b>	
<b>Contam. Facility:</b>				<b>Co Admin:</b>	
<b>MHSW Facility:</b>				<b>Phone No Admin:</b>	
<b>SIC Code:</b>					
<b>SIC Description:</b>					
<b>--Details--</b>					
<b>Waste Code:</b>	112 C				
<b>Waste Description:</b>	Acid solutions - containing heavy metals				
<b>Waste Code:</b>	145 I				
<b>Waste Description:</b>	Wastes from the use of pigments, coatings and paints				
<b>Waste Code:</b>	148 C				
<b>Waste Description:</b>	Misc. wastes and inorganic chemicals				
<b>Waste Code:</b>	213 I				
<b>Waste Description:</b>	Petroleum distillates				
<b>Waste Code:</b>	221 L				
<b>Waste Description:</b>	Light fuels				
<b>Waste Code:</b>	222 L				
<b>Waste Description:</b>	Heavy fuels				
<b>Waste Code:</b>	251 L				
<b>Waste Description:</b>	Waste oils/sludges (petroleum based)				
<b>Waste Code:</b>	252 L				
<b>Waste Description:</b>	Waste crankcase oils and lubricants				
<b>Waste Code:</b>	261 A				
<b>Waste Description:</b>	Pharmaceuticals				
<b>Waste Code:</b>	263 B				
<b>Waste Description:</b>	Misc. waste organic chemicals				
<b>Waste Code:</b>	263 I				
<b>Waste Description:</b>	Misc. waste organic chemicals				
<b>Waste Code:</b>	312 P				
<b>Waste Description:</b>	Pathological wastes				
<b>Waste Code:</b>	331 I				
<b>Waste Description:</b>	Waste compressed gases including cylinders				

<a href="#">51</a>	1 of 1	S/205.3	82.3 / 2.28	ON	BORE
<b>Borehole ID:</b>	802462			<b>Type:</b>	Borehole
<b>Use:</b>	Geotechnical/Geological Investigation			<b>Status:</b>	
<b>Drill Method:</b>	Hollow stem auger			<b>UTM Zone:</b>	18
<b>Easting:</b>	444567.31			<b>Northing:</b>	5029098.5
<b>Location Accuracy:</b>				<b>Orig. Ground Elev m:</b>	79.9
<b>Elev. Reliability Note:</b>				<b>DEM Ground Elev m:</b>	78.2
<b>Total Depth m:</b>	5.1			<b>Primary Name:</b>	BH 1

Map Key	Number of Records	Direction/ Distance (m)	Elev/Diff (m)	Site	DB
<b>Township:</b>				<b>Concession:</b>	
<b>Lot:</b>				<b>Municipality:</b>	
<b>Completion Date:</b>	27-MAR-1974			<b>Static Water Level:</b>	-999.9
<b>Primary Water Use:</b>				<b>Sec. Water Use:</b>	
<b>--Details--</b>					
<b>Stratum ID:</b>	218572192			<b>Top Depth(m):</b>	0.0
<b>Bottom Depth(m):</b>	0.1			<b>Stratum Desc:</b>	Asphalt
<b>Stratum ID:</b>	218572193			<b>Top Depth(m):</b>	0.1
<b>Bottom Depth(m):</b>	0.4			<b>Stratum Desc:</b>	Crushed Stone
<b>Stratum ID:</b>	218572194			<b>Top Depth(m):</b>	0.4
<b>Bottom Depth(m):</b>	4.6			<b>Stratum Desc:</b>	Brown Very Loose to Loose Fill-Misc Sand - Gravel With: Si Trace: Constr Debris
<b>Stratum ID:</b>	218572195			<b>Top Depth(m):</b>	4.6
<b>Bottom Depth(m):</b>	5.1			<b>Stratum Desc:</b>	Grey Stiff Silty Clay Trace: Sa

<a href="#"><u>52</u></a>	1 of 1	SW/207.4	65.5 / -14.53	OLRT Constructors across from 670 Albert St Ottawa ON	SPL
<b>Ref No:</b>	3824-9ZHJS6			<b>Discharger Report:</b>	
<b>Site No:</b>	NA			<b>Material Group:</b>	
<b>Incident Dt:</b>	8/18/2015			<b>Health/Env Conseq:</b>	
<b>Year:</b>				<b>Client Type:</b>	
<b>Incident Cause:</b>				<b>Sector Type:</b>	Unknown / N/A
<b>Incident Event:</b>				<b>Agency Involved:</b>	
<b>Contaminant Code:</b>	46			<b>Nearest Watercourse:</b>	
<b>Contaminant Name:</b>	WATER/DYE SOLUTION			<b>Site Address:</b>	across from 670 Albert St
<b>Contaminant Limit 1:</b>				<b>Site District Office:</b>	
<b>Contam Limit Freq 1:</b>				<b>Site Postal Code:</b>	
<b>Contaminant UN No 1:</b>				<b>Site Region:</b>	
<b>Environment Impact:</b>				<b>Site Municipality:</b>	Ottawa
<b>Nature of Impact:</b>				<b>Site Lot:</b>	
<b>Receiving Medium:</b>				<b>Site Conc:</b>	
<b>Receiving Env:</b>				<b>Northing:</b>	5029770
<b>MOE Response:</b>	No			<b>Easting:</b>	445951
<b>Dt MOE Arvl on Scn:</b>				<b>Site Geo Ref Accu:</b>	
<b>MOE Reported Dt:</b>	8/18/2015			<b>Site Map Datum:</b>	
<b>Dt Document Closed:</b>				<b>SAC Action Class:</b>	Land Spills
<b>Incident Reason:</b>	Unknown / N/A			<b>Source Type:</b>	
<b>Site Name:</b>	Construction Site<UNOFFICIAL>				
<b>Site County/District:</b>					
<b>Site Geo Ref Meth:</b>					
<b>Incident Summary:</b>	OLRT: spill 10 L fluid, cleaning				
<b>Contaminant Qty:</b>	10 L				

<a href="#"><u>53</u></a>	1 of 1	WSW/208.0	62.8 / -17.19	Ottawa ON	WWIS
<b>Well ID:</b>	7238459			<b>Data Entry Status:</b>	
<b>Construction Date:</b>				<b>Data Src:</b>	
<b>Primary Water Use:</b>	Monitoring and Test Hole			<b>Date Received:</b>	3/23/2015
<b>Sec. Water Use:</b>	0			<b>Selected Flag:</b>	Yes
<b>Final Well Status:</b>	0			<b>Abandonment Rec:</b>	
<b>Water Type:</b>				<b>Contractor:</b>	7241
<b>Casing Material:</b>				<b>Form Version:</b>	7
<b>Audit No:</b>	Z201400			<b>Owner:</b>	
<b>Tag:</b>	A175628			<b>Street Name:</b>	557 WELLINGTON ST



Map Key	Number of Records	Direction/ Distance (m)	Elev/Diff (m)	Site	DB
<b>Construction Method:</b> <b>Elevation (m):</b> <b>Elevation Reliability:</b> <b>Depth to Bedrock:</b> <b>Well Depth:</b> <b>Overburden/Bedrock:</b> <b>Pump Rate:</b> <b>Static Water Level:</b> <b>Flowing (Y/N):</b> <b>Flow Rate:</b> <b>Clear/Cloudy:</b>				<b>County:</b> <b>Municipality:</b> <b>Site Info:</b> <b>Lot:</b> <b>Concession:</b> <b>Concession Name:</b> <b>Easting NAD83:</b> <b>Northing NAD83:</b> <b>Zone:</b> <b>UTM Reliability:</b>	OTTAWA-CARLETON NEPEAN TOWNSHIP

**Bore Hole Information**

<b>Bore Hole ID:</b>	1005313987	<b>Elevation:</b>	61.64
<b>DP2BR:</b>		<b>Elevrc:</b>	
<b>Spatial Status:</b>		<b>Zone:</b>	18
<b>Code OB:</b>		<b>East83:</b>	444387
<b>Code OB Desc:</b>		<b>North83:</b>	5029260
<b>Open Hole:</b>		<b>Org CS:</b>	UTM83
<b>Cluster Kind:</b>		<b>UTMRC:</b>	4
<b>Date Completed:</b>	01-MAR-15	<b>UTMRC Desc:</b>	margin of error : 30 m - 100 m
<b>Remarks:</b>		<b>Location Method:</b>	wwr
<b>Elevrc Desc:</b>			
<b>Location Source Date:</b>			
<b>Improvement Location Source:</b>			
<b>Improvement Location Method:</b>			
<b>Source Revision Comment:</b>			
<b>Supplier Comment:</b>			

**Overburden and Bedrock**

**Materials Interval**

<b>Formation ID:</b>	1005563129
<b>Layer:</b>	1
<b>Color:</b>	6
<b>General Color:</b>	BROWN
<b>Mat1:</b>	28
<b>Most Common Material:</b>	SAND
<b>Mat2:</b>	
<b>Other Materials:</b>	
<b>Mat3:</b>	73
<b>Other Materials:</b>	HARD
<b>Formation Top Depth:</b>	0
<b>Formation End Depth:</b>	3.96
<b>Formation End Depth UOM:</b>	m

**Overburden and Bedrock**

**Materials Interval**

<b>Formation ID:</b>	1005563130
<b>Layer:</b>	2
<b>Color:</b>	2
<b>General Color:</b>	GREY
<b>Mat1:</b>	08
<b>Most Common Material:</b>	FINE SAND
<b>Mat2:</b>	06
<b>Other Materials:</b>	SILT
<b>Mat3:</b>	73
<b>Other Materials:</b>	HARD
<b>Formation Top Depth:</b>	3.96
<b>Formation End Depth:</b>	5.79
<b>Formation End Depth UOM:</b>	m

<i>Map Key</i>	<i>Number of Records</i>	<i>Direction/ Distance (m)</i>	<i>Elev/Diff (m)</i>	<i>Site</i>	<i>DB</i>
<b><u>Overburden and Bedrock Materials Interval</u></b>					
<b>Formation ID:</b>		1005563131			
<b>Layer:</b>		3			
<b>Color:</b>		2			
<b>General Color:</b>		GREY			
<b>Mat1:</b>		08			
<b>Most Common Material:</b>		FINE SAND			
<b>Mat2:</b>		06			
<b>Other Materials:</b>		SILT			
<b>Mat3:</b>		73			
<b>Other Materials:</b>		HARD			
<b>Formation Top Depth:</b>		5.79			
<b>Formation End Depth:</b>		7.01			
<b>Formation End Depth UOM:</b>		m			
<b><u>Annular Space/Abandonment Sealing Record</u></b>					
<b>Plug ID:</b>		1005563139			
<b>Layer:</b>		1			
<b>Plug From:</b>		0			
<b>Plug To:</b>		.31			
<b>Plug Depth UOM:</b>		m			
<b><u>Annular Space/Abandonment Sealing Record</u></b>					
<b>Plug ID:</b>		1005563140			
<b>Layer:</b>		2			
<b>Plug From:</b>		.31			
<b>Plug To:</b>		3.66			
<b>Plug Depth UOM:</b>		m			
<b><u>Annular Space/Abandonment Sealing Record</u></b>					
<b>Plug ID:</b>		1005563141			
<b>Layer:</b>		3			
<b>Plug From:</b>		3.66			
<b>Plug To:</b>		7.01			
<b>Plug Depth UOM:</b>		m			
<b><u>Method of Construction &amp; Well Use</u></b>					
<b>Method Construction ID:</b>		1005563138			
<b>Method Construction Code:</b>		5			
<b>Method Construction:</b>		Air Percussion			
<b>Other Method Construction:</b>					
<b><u>Pipe Information</u></b>					
<b>Pipe ID:</b>		1005563128			
<b>Casing No:</b>		0			
<b>Comment:</b>					
<b>Alt Name:</b>					

Map Key	Number of Records	Direction/ Distance (m)	Elev/Diff (m)	Site	DB
<b><u>Construction Record - Casing</u></b>					
Casing ID:		1005563134			
Layer:		1			
Material:		5			
Open Hole or Material:		PLASTIC			
Depth From:		0			
Depth To:		3.96			
Casing Diameter:		6.03			
Casing Diameter UOM:		cm			
Casing Depth UOM:		m			
<b><u>Construction Record - Screen</u></b>					
Screen ID:		1005563135			
Layer:		1			
Slot:		10			
Screen Top Depth:		3.96			
Screen End Depth:		7.01			
Screen Material:		5			
Screen Depth UOM:		m			
Screen Diameter UOM:		cm			
Screen Diameter:		5.2			
<b><u>Water Details</u></b>					
Water ID:		1005563133			
Layer:					
Kind Code:					
Kind:					
Water Found Depth:					
Water Found Depth UOM:		m			
<b><u>Hole Diameter</u></b>					
Hole ID:		1005563132			
Diameter:		11.43			
Depth From:		0			
Depth To:		7.01			
Hole Depth UOM:		m			
Hole Diameter UOM:		cm			

<a href="#">54</a>	1 of 1	N/208.0	71.9 / -8.11	81 Bronson Ave Ottawa ON K1R 6G7	EHS
Order No:	20020604003			Nearest Intersection:	at Albert and Queen
Status:	C			Municipality:	
Report Type:	Complete Report			Client Prov/State:	ON
Report Date:	6/6/02			Search Radius (km):	0.25
Date Received:	6/4/02			X:	-75.708697
Previous Site Name:				Y:	45.416795
Lot/Building Size:					
Additional Info Ordered:					

<a href="#">55</a>	1 of 1	S/210.4	82.3 / 2.28	ON	BORE
Borehole ID:	802292			Type:	Borehole
Use:	Geotechnical/Geological Investigation			Status:	
Drill Method:	Rotary (conventional)			UTM Zone:	18
Easting:	444557.33			Northing:	5029094.69

Map Key	Number of Records	Direction/ Distance (m)	Elev/Diff (m)	Site	DB
<b>Location Accuracy:</b> <b>Elev. Reliability Note:</b> <b>Total Depth m:</b> 7.1 <b>Township:</b> <b>Lot:</b> <b>Completion Date:</b> 02-FEB-1972 <b>Primary Water Use:</b>				<b>Orig. Ground Elev m:</b> 80 <b>DEM Ground Elev m:</b> 77.3 <b>Primary Name:</b> BH 7 <b>Concession:</b> <b>Municipality:</b> <b>Static Water Level:</b> -999.9 <b>Sec. Water Use:</b>	
<b>--Details--</b>					
<b>Stratum ID:</b> 218571601 <b>Bottom Depth(m):</b> 6.2				<b>Top Depth(m):</b> 0.0 <b>Stratum Desc:</b> Brown Very Loose to Compact Fill-Misc Sand - Gravel With: Cl W Si W Constr Debris	
<b>Stratum ID:</b> 218571602 <b>Bottom Depth(m):</b> 7.1				<b>Top Depth(m):</b> 6.2 <b>Stratum Desc:</b> Grey Bedrock Limestone thin black shaley partings	
<a href="#">56</a>	1 of 1	NW/210.7	61.5 / -18.51	Fleet Street Ottawa ON	EHS
<b>Order No:</b> 20060503031 <b>Status:</b> C <b>Report Type:</b> Complete Report <b>Report Date:</b> 5/12/2006 <b>Date Received:</b> 5/3/2006 <b>Previous Site Name:</b> <b>Lot/Building Size:</b> <b>Additional Info Ordered:</b> Fire Insur. Maps and/or Site Plans				<b>Nearest Intersection:</b> <b>Municipality:</b> <b>Client Prov/State:</b> ON <b>Search Radius (km):</b> 0.25 <b>X:</b> -75.710238 <b>Y:</b> 45.416253	
<a href="#">57</a>	1 of 2	SW/210.7	67.9 / -12.12	City of Ottawa Albert St at the Good Companion Ottawa ON	SPL
<b>Ref No:</b> 7225-8HSNEX <b>Site No:</b> <b>Incident Dt:</b> 6/13/2011 <b>Year:</b> <b>Incident Cause:</b> Pipe Or Hose Leak <b>Incident Event:</b> <b>Contaminant Code:</b> 24 <b>Contaminant Name:</b> GLYCOL/WATER SOLUTION <b>Contaminant Limit 1:</b> <b>Contam Limit Freq 1:</b> <b>Contaminant UN No 1:</b> <b>Environment Impact:</b> Not Anticipated <b>Nature of Impact:</b> <b>Receiving Medium:</b> <b>Receiving Env:</b> <b>MOE Response:</b> No Field Response <b>Dt MOE Arvl on Scn:</b> <b>MOE Reported Dt:</b> 6/13/2011 <b>Dt Document Closed:</b> 6/14/2011 <b>Incident Reason:</b> Equipment/Vehicles <b>Site Name:</b> Good Companion<UNOFFICIAL> <b>Site County/District:</b> <b>Site Geo Ref Meth:</b> <b>Incident Summary:</b> OC Transport: 20L's of Antifreeze to cb <b>Contaminant Qty:</b> 20 L				<b>Discharger Report:</b> <b>Material Group:</b> <b>Health/Env Conseq:</b> <b>Client Type:</b> <b>Sector Type:</b> Motor Vehicle <b>Agency Involved:</b> <b>Nearest Watercourse:</b> <b>Site Address:</b> Albert St at the Good Companion <b>Site District Office:</b> <b>Site Postal Code:</b> <b>Site Region:</b> <b>Site Municipality:</b> Ottawa <b>Site Lot:</b> <b>Site Conc:</b> <b>Northing:</b> <b>Easting:</b> <b>Site Geo Ref Accu:</b> <b>Site Map Datum:</b> <b>SAC Action Class:</b> Watercourse Spills <b>Source Type:</b>	



Map Key	Number of Records	Direction/ Distance (m)	Elev/Diff (m)	Site	DB
<a href="#">57</a>	2 of 2	SW/210.7	67.9 / -12.12	in front of 670 Albert Street Ottawa ON	SPL
<b>Ref No:</b>	4373-B58H49			<b>Discharger Report:</b>	
<b>Site No:</b>	NA			<b>Material Group:</b>	
<b>Incident Dt:</b>	2018/10/04			<b>Health/Env Conseq:</b>	2 - Minor Environment
<b>Year:</b>				<b>Client Type:</b>	
<b>Incident Cause:</b>				<b>Sector Type:</b>	Miscellaneous Industrial
<b>Incident Event:</b>	Leak/Break			<b>Agency Involved:</b>	
<b>Contaminant Code:</b>	27			<b>Nearest Watercourse:</b>	
<b>Contaminant Name:</b>	COOLANT N.O.S.			<b>Site Address:</b>	in front of 670 Albert Street
<b>Contaminant Limit 1:</b>				<b>Site District Office:</b>	Ottawa
<b>Contam Limit Freq 1:</b>				<b>Site Postal Code:</b>	
<b>Contaminant UN No 1:</b>	n/a			<b>Site Region:</b>	Eastern
<b>Environment Impact:</b>				<b>Site Municipality:</b>	Ottawa
<b>Nature of Impact:</b>				<b>Site Lot:</b>	
<b>Receiving Medium:</b>				<b>Site Conc:</b>	
<b>Receiving Env:</b>	Land			<b>Northing:</b>	5029193.23
<b>MOE Response:</b>	No			<b>Easting:</b>	444424.95
<b>Dt MOE Arvl on Scn:</b>				<b>Site Geo Ref Accu:</b>	
<b>MOE Reported Dt:</b>	2018/10/04			<b>Site Map Datum:</b>	
<b>Dt Document Closed:</b>				<b>SAC Action Class:</b>	Primary Assessment of Spills
<b>Incident Reason:</b>	Equipment Failure			<b>Source Type:</b>	Motor Vehicle
<b>Site Name:</b>	Storm sewer<UNOFFICIAL>				
<b>Site County/District:</b>					
<b>Site Geo Ref Meth:</b>					
<b>Incident Summary:</b>	OC Transpo - 15L coolant to sewer				
<b>Contaminant Qty:</b>	15 L				

<a href="#">58</a>	1 of 1	S/210.9	82.3 / 2.28	ON	BORE
<b>Borehole ID:</b>	802464			<b>Type:</b>	Borehole
<b>Use:</b>	Geotechnical/Geological Investigation			<b>Status:</b>	
<b>Drill Method:</b>	Hollow stem auger			<b>UTM Zone:</b>	18
<b>Easting:</b>	444583.52			<b>Northing:</b>	5029091.7
<b>Location Accuracy:</b>				<b>Orig. Ground Elev m:</b>	80.2
<b>Elev. Reliability Note:</b>				<b>DEM Ground Elev m:</b>	79.2
<b>Total Depth m:</b>	1.9			<b>Primary Name:</b>	BH 2
<b>Township:</b>				<b>Concession:</b>	
<b>Lot:</b>				<b>Municipality:</b>	
<b>Completion Date:</b>	27-MAR-1974			<b>Static Water Level:</b>	-999.9
<b>Primary Water Use:</b>				<b>Sec. Water Use:</b>	
<b>--Details--</b>					
<b>Stratum ID:</b>	218572199			<b>Top Depth(m):</b>	0.0
<b>Bottom Depth(m):</b>	0.1			<b>Stratum Desc:</b>	Asphalt
<b>Stratum ID:</b>	218572200			<b>Top Depth(m):</b>	0.1
<b>Bottom Depth(m):</b>	0.3			<b>Stratum Desc:</b>	Crushed Stone
<b>Stratum ID:</b>	218572201			<b>Top Depth(m):</b>	0.3
<b>Bottom Depth(m):</b>	1.9			<b>Stratum Desc:</b>	Brown Loose Fill-Misc sand silt With: Gr W Constr Debris

<a href="#">59</a>	1 of 1	W/211.7	60.8 / -19.18	ON	WWIS
<b>Well ID:</b>	7122608			<b>Data Entry Status:</b>	
<b>Construction Date:</b>				<b>Data Src:</b>	
<b>Primary Water Use:</b>				<b>Date Received:</b>	3/3/2009
<b>Sec. Water Use:</b>				<b>Selected Flag:</b>	Yes

Map Key	Number of Records	Direction/ Distance (m)	Elev/Diff (m)	Site	DB
<b>Final Well Status:</b>	0			<b>Abandonment Rec:</b>	
<b>Water Type:</b>				<b>Contractor:</b>	6894
<b>Casing Material:</b>				<b>Form Version:</b>	5
<b>Audit No:</b>	C03906			<b>Owner:</b>	
<b>Tag:</b>	A076161			<b>Street Name:</b>	BOOTH & ALBERT ST.
<b>Construction Method:</b>				<b>County:</b>	OTTAWA-CARLETON
<b>Elevation (m):</b>				<b>Municipality:</b>	OTTAWA CITY
<b>Elevation Reliability:</b>				<b>Site Info:</b>	
<b>Depth to Bedrock:</b>				<b>Lot:</b>	
<b>Well Depth:</b>				<b>Concession:</b>	
<b>Overburden/Bedrock:</b>				<b>Concession Name:</b>	
<b>Pump Rate:</b>				<b>Easting NAD83:</b>	
<b>Static Water Level:</b>				<b>Northing NAD83:</b>	
<b>Flowing (Y/N):</b>				<b>Zone:</b>	
<b>Flow Rate:</b>				<b>UTM Reliability:</b>	
<b>Clear/Cloudy:</b>					
<b><u>Bore Hole Information</u></b>					
<b>Bore Hole ID:</b>	1002799892			<b>Elevation:</b>	61.81
<b>DP2BR:</b>				<b>Elevrc:</b>	
<b>Spatial Status:</b>				<b>Zone:</b>	18
<b>Code OB:</b>				<b>East83:</b>	444243.27
<b>Code OB Desc:</b>				<b>North83:</b>	5029093.18
<b>Open Hole:</b>				<b>Org CS:</b>	MTM09
<b>Cluster Kind:</b>				<b>UTMRC:</b>	3
<b>Date Completed:</b>	19-NOV-08			<b>UTMRC Desc:</b>	margin of error : 10 - 30 m
<b>Remarks:</b>				<b>Location Method:</b>	wwr
<b>Elevrc Desc:</b>					
<b>Location Source Date:</b>					
<b>Improvement Location Source:</b>					
<b>Improvement Location Method:</b>					
<b>Source Revision Comment:</b>					
<b>Supplier Comment:</b>					
<b><u>Annular Space/Abandonment Sealing Record</u></b>					
<b>Plug ID:</b>	1002799897				
<b>Layer:</b>					
<b>Plug From:</b>					
<b>Plug To:</b>					
<b>Plug Depth UOM:</b>					
<b><u>Annular Space/Abandonment Sealing Record</u></b>					
<b>Plug ID:</b>	1002799896				
<b>Layer:</b>					
<b>Plug From:</b>					
<b>Plug To:</b>					
<b>Plug Depth UOM:</b>					
<b><u>Method of Construction &amp; Well Use</u></b>					
<b>Method Construction ID:</b>	1002799895				
<b>Method Construction Code:</b>					
<b>Method Construction:</b>					
<b>Other Method Construction:</b>	DRILL				

**Pipe Information**

<i>Map Key</i>	<i>Number of Records</i>	<i>Direction/ Distance (m)</i>	<i>Elev/Diff (m)</i>	<i>Site</i>	<i>DB</i>
<i>Pipe ID:</i>		1002799898			
<i>Casing No:</i>		0			
<i>Comment:</i>					
<i>Alt Name:</i>					
<b><u>Construction Record - Casing</u></b>					
<i>Casing ID:</i>		1002799900			
<i>Layer:</i>					
<i>Material:</i>		5			
<i>Open Hole or Material:</i>		PLASTIC			
<i>Depth From:</i>					
<i>Depth To:</i>		7.83			
<i>Casing Diameter:</i>					
<i>Casing Diameter UOM:</i>					
<i>Casing Depth UOM:</i>		m			
<b><u>Construction Record - Screen</u></b>					
<i>Screen ID:</i>		1002799899			
<i>Layer:</i>					
<i>Slot:</i>					
<i>Screen Top Depth:</i>		7.83			
<i>Screen End Depth:</i>		6.31			
<i>Screen Material:</i>					
<i>Screen Depth UOM:</i>		m			
<i>Screen Diameter UOM:</i>					
<i>Screen Diameter:</i>					
<b><u>Results of Well Yield Testing</u></b>					
<i>Pump Test ID:</i>		1002799901			
<i>Pump Set At:</i>					
<i>Static Level:</i>		4.38			
<i>Final Level After Pumping:</i>					
<i>Recommended Pump Depth:</i>					
<i>Pumping Rate:</i>					
<i>Flowing Rate:</i>					
<i>Recommended Pump Rate:</i>					
<i>Levels UOM:</i>		m			
<i>Rate UOM:</i>					
<i>Water State After Test Code:</i>					
<i>Water State After Test:</i>					
<i>Pumping Test Method:</i>					
<i>Pumping Duration HR:</i>					
<i>Pumping Duration MIN:</i>					
<i>Flowing:</i>					
<b><u>Hole Diameter</u></b>					
<i>Hole ID:</i>		1002799894			
<i>Diameter:</i>		69.9			
<i>Depth From:</i>					
<i>Depth To:</i>		7.83			
<i>Hole Depth UOM:</i>		m			
<i>Hole Diameter UOM:</i>		cm			
<b><u>Bore Hole Information</u></b>					
<i>Bore Hole ID:</i>	1002799902			<i>Elevation:</i>	60.19
<i>DP2BR:</i>				<i>Elevrc:</i>	

<b>Map Key</b>	<b>Number of Records</b>	<b>Direction/ Distance (m)</b>	<b>Elev/Diff (m)</b>	<b>Site</b>	<b>DB</b>
<b>Spatial Status:</b>				<b>Zone:</b>	18
<b>Code OB:</b>				<b>East83:</b>	444379.73
<b>Code OB Desc:</b>				<b>North83:</b>	5029284.55
<b>Open Hole:</b>				<b>Org CS:</b>	MTM09
<b>Cluster Kind:</b> This is a record from cluster log sheet				<b>UTMRC:</b>	3
<b>Date Completed:</b> 19-NOV-08				<b>UTMRC Desc:</b>	margin of error : 10 - 30 m
<b>Remarks:</b>				<b>Location Method:</b>	wwr
<b>Elevrc Desc:</b>					
<b>Location Source Date:</b>					
<b>Improvement Location Source:</b>					
<b>Improvement Location Method:</b>					
<b>Source Revision Comment:</b>					
<b>Supplier Comment:</b>					
<b><u>Annular Space/Abandonment Sealing Record</u></b>					
<b>Plug ID:</b>		1002799906			
<b>Layer:</b>					
<b>Plug From:</b>					
<b>Plug To:</b>					
<b>Plug Depth UOM:</b>					
<b><u>Annular Space/Abandonment Sealing Record</u></b>					
<b>Plug ID:</b>		1002799907			
<b>Layer:</b>					
<b>Plug From:</b>					
<b>Plug To:</b>					
<b>Plug Depth UOM:</b>					
<b><u>Method of Construction &amp; Well Use</u></b>					
<b>Method Construction ID:</b>		1002799905			
<b>Method Construction Code:</b>					
<b>Method Construction:</b>					
<b>Other Method Construction:</b>		DRILL			
<b><u>Pipe Information</u></b>					
<b>Pipe ID:</b>		1002799908			
<b>Casing No:</b>		0			
<b>Comment:</b>					
<b>Alt Name:</b>					
<b><u>Construction Record - Casing</u></b>					
<b>Casing ID:</b>		1002799910			
<b>Layer:</b>					
<b>Material:</b>		5			
<b>Open Hole or Material:</b>		PLASTIC			
<b>Depth From:</b>					
<b>Depth To:</b>		11.05			
<b>Casing Diameter:</b>					
<b>Casing Diameter UOM:</b>					
<b>Casing Depth UOM:</b>		m			
<b><u>Construction Record - Screen</u></b>					



Map Key	Number of Records	Direction/ Distance (m)	Elev/Diff (m)	Site	DB
<b>Screen ID:</b> 1002799909 <b>Layer:</b> <b>Slot:</b> <b>Screen Top Depth:</b> 11.05 <b>Screen End Depth:</b> 9.98 <b>Screen Material:</b> <b>Screen Depth UOM:</b> m <b>Screen Diameter UOM:</b> <b>Screen Diameter:</b>					
<b><u>Results of Well Yield Testing</u></b>					
<b>Pump Test ID:</b> 1002799911 <b>Pump Set At:</b> <b>Static Level:</b> 4.13 <b>Final Level After Pumping:</b> <b>Recommended Pump Depth:</b> <b>Pumping Rate:</b> <b>Flowing Rate:</b> <b>Recommended Pump Rate:</b> <b>Levels UOM:</b> m <b>Rate UOM:</b> <b>Water State After Test Code:</b> <b>Water State After Test:</b> <b>Pumping Test Method:</b> <b>Pumping Duration HR:</b> <b>Pumping Duration MIN:</b> <b>Flowing:</b>					
<b><u>Hole Diameter</u></b>					
<b>Hole ID:</b> 1002799904 <b>Diameter:</b> 69.9 <b>Depth From:</b> <b>Depth To:</b> 11.05 <b>Hole Depth UOM:</b> m <b>Hole Diameter UOM:</b> cm					
<a href="#">60</a>	1 of 2	W/213.0	60.8 / -19.18	City of Ottawa Brickhill Street (Intersection of Brickhill Street and Wellington Street) Ottawa ON	CA
<b>Certificate #:</b> 4129-7REQWB <b>Application Year:</b> 2009 <b>Issue Date:</b> 6/10/2009 <b>Approval Type:</b> Municipal and Private Sewage Works <b>Status:</b> Approved <b>Application Type:</b> <b>Client Name:</b> <b>Client Address:</b> <b>Client City:</b> <b>Client Postal Code:</b> <b>Project Description:</b> <b>Contaminants:</b> <b>Emission Control:</b>					
<a href="#">60</a>	2 of 2	W/213.0	60.8 / -19.18	City of Ottawa Brickhill Street (Intersection of Brickhill Street and Wellington Street) Ottawa ON K2G 6J8	ECA

Map Key	Number of Records	Direction/ Distance (m)	Elev/Diff (m)	Site	DB
<b>Approval No:</b>	4129-7REQWB			<b>MOE District:</b>	Ottawa
<b>Approval Date:</b>	2009-06-10			<b>City:</b>	Ottawa
<b>Status:</b>	Approved			<b>Longitude:</b>	-75.7129
<b>Record Type:</b>	ECA			<b>Latitude:</b>	45.4168
<b>Link Source:</b>	IDS			<b>Geometry X:</b>	
<b>SWP Area Name:</b>	Rideau Valley			<b>Geometry Y:</b>	
<b>Approval Type:</b>	ECA-MUNICIPAL AND PRIVATE SEWAGE WORKS				
<b>Project Type:</b>	MUNICIPAL AND PRIVATE SEWAGE WORKS				
<b>Address:</b>	Brickhill Street (Intersection of Brickhill Street and Wellington Street)				
<b>Full Address:</b>					
<b>Full PDF Link:</b>	<a href="https://www.accessenvironment.ene.gov.on.ca/instruments/3160-7N5MQR-14.pdf">https://www.accessenvironment.ene.gov.on.ca/instruments/3160-7N5MQR-14.pdf</a>				

<a href="#">61</a>	1 of 1	<b>W/213.3</b>	<b>59.2 / -20.87</b>	<b>LeBreton Flats</b>	<b>FCS</b>
				<b>Ottawa ON</b>	
<b>SGC:</b>	3506008				
<b>Site ID:</b>	00000004				
<b>Departmental ID:</b>	96144				
<b>Depart Code:</b>	NCC				
<b>Class Type:</b>	2				
<b>Class:</b>	Medium Priority for Action				
<b>Site Name:</b>	LeBreton Flats				
<b>Site Name (FR):</b>	des plaines LeBreton				
<b>Site Status:</b>	Closed				
<b>Site Status Desc:</b>	Detailed testing completed. No further action required.				
<b>Site Status (FR):</b>	Fermé				
<b>Description (FR):</b>	Analyse détaillée terminée. Aucune autre mesure nécessaire.				
<b>Involv Code:</b>					
<b>Census Division:</b>	Ottawa				
<b>Municipality:</b>	Ottawa				
<b>Census Sub Class:</b>	1				
<b>Latitude:</b>	45.41536				
<b>Longitude:</b>	-75.71085				
<b>Location:</b>					
<b>Protected Data:</b>	0				
<b>FED:</b>	75				
<b>Fed Electoral District:</b>	Ottawa Centre				
<b>Fed Electoral District (FR):</b>	Ottawa-Centre				
<b>Metro:</b>					
<b>Nearest Pop. Area:</b>					
<b>Highest Step Cmpltd:</b>	6				
<b>Site Deleted Flag:</b>					
<b>Created:</b>	2006-01-24T03:25:00				
<b>Modified:</b>	2015-05-20T09:40:32.010				
<b>Property No.:</b>	2715				
<b>Est m³ Contmnted:</b>					
<b>Est Ha Contmnted:</b>	0.4				
<b>Est Tons Contamin:</b>					
<b>Est Population at 1 Km:</b>	15,483				
<b>Est Population at 10 Km:</b>	647,139				
<b>Est Population at 25 Km:</b>	1,221,173				
<b>Est Population at 5 Km:</b>	228,369				
<b>Est Population at 50 Km:</b>	1,438,373				
<b>Reporting Org:</b>	National Capital Commission				
<b>Reporting Org (FR):</b>	Commission de la Capitale nationale				
<b>Reason for Involv:</b>	Federal activities				
<b>Reason for Involv (FR):</b>	Activités fédérales				
<b>Liab Third Party:</b>					
<b>Class (FR):</b>	Priorité d'intervention moyenne				
<b>Action Plan:</b>	Phase III ESA and PQRA study is currently under review by Health Canada and Environment Canada.				
<b>Action Plan (FR):</b>	Les études préliminaires quantitatives de risque et de Phase III sont actuellement revues par Santé et Environnement Canada.				
<b>Site Mgmt Strategy:</b>	Additional assessment, Continuous Monitoring				

<b>Map Key</b>	<b>Number of Records</b>	<b>Direction/ Distance (m)</b>	<b>Elev/Diff (m)</b>	<b>Site</b>	<b>DB</b>
<b>Minimap URL:</b>		http://www.tbs-sct.gc.ca/fcsi-rscf/minimap.aspx?fsi=00000004			
<b>Additional Info:</b>					
<b>Additional Info (FR):</b>					
<b><u>Management</u></b>					
<b>Management Code:</b>		5			
<b>Management Type (EN):</b>		Additional assessment			
<b>Management Type (FR):</b>		Évaluation complémentaire			
<b>Management Code:</b>		3			
<b>Management Type (EN):</b>		Continuous Monitoring			
<b>Management Type (FR):</b>		Surveillance constante			
<b><u>Contamination</u></b>					
<b>Contaminant:</b>		PAHs (polycyclic aromatic hydrocarbon)			
<b>Contamination (FR):</b>		HAP (hydrocarbures aromatiques polycycliques)			
<b>Medium Code:</b>		5			
<b>Medium:</b>		Soil			
<b>Medium (FR):</b>		Sol			
<b>Contaminant:</b>		Metal, metalloid, and organometallic			
<b>Contamination (FR):</b>		Métaux, métalloïdes, et organométalliques			
<b>Medium Code:</b>		5			
<b>Medium:</b>		Soil			
<b>Medium (FR):</b>		Sol			
<b>Contaminant:</b>		PHCs (petroleum hydrocarbons)			
<b>Contamination (FR):</b>		HCP (hydrocarbures pétroliers)			
<b>Medium Code:</b>		5			
<b>Medium:</b>		Soil			
<b>Medium (FR):</b>		Sol			
<b>Contaminant:</b>		Metal, metalloid, and organometallic			
<b>Contamination (FR):</b>		Métaux, métalloïdes, et organométalliques			
<b>Medium Code:</b>		2			
<b>Medium:</b>		Groundwater			
<b>Medium (FR):</b>		Eau souterraine			
<b>Contaminant:</b>		PAHs (polycyclic aromatic hydrocarbon)			
<b>Contamination (FR):</b>		HAP (hydrocarbures aromatiques polycycliques)			
<b>Medium Code:</b>		2			
<b>Medium:</b>		Groundwater			
<b>Medium (FR):</b>		Eau souterraine			
<b><u>Annual Data</u></b>					
<b>Fiscal Year:</b>		2014-2015			
<b>Reporting Organization:</b>		NCC			
<b>Reporting Organization (EN):</b>		National Capital Commission			
<b>Reporting Organization (FR):</b>		Commission de la Capitale nationale			
<b>Class Type:</b>					
<b>Class (EN):</b>					
<b>Class (FR):</b>					
<b>CCME Flag:</b>					
<b>CCME NCS Year:</b>					
<b>Step Name (EN):</b>					
<b>Step Name (FR):</b>					
<b>Highest Step Completed:</b>		6			
<b>Highest Step Completed Desc:</b>					
<b>Planned Compl Date Step7:</b>					
<b>Planned Compl Date Step8:</b>					

<i>Map Key</i>	<i>Number of Records</i>	<i>Direction/ Distance (m)</i>	<i>Elev/Diff (m)</i>	<i>Site</i>	<i>DB</i>
----------------	--------------------------	--------------------------------	----------------------	-------------	-----------

**Planned Compl Date Step9:**

**Created:**  
**Modified:**  
**NCSCS Year:**  
**Closed:** Yes  
**Actual Cubic Metres Rem:** 0  
**Actual Hectares Rem:** 0  
**Actual Tons Remediated:** 0  
**Total Asmt Expenditure:** \$0.00  
**Total Remediation Expenditure:** \$0.00  
**Total Care/Maint Expenditur:** \$0.00  
**Total Mntring Expenditure:** \$0.00  
**Ttl Expenditure Reduc Liabil:**  
**FCSAP Asmt Expenditure:** \$0.00  
**FCSAP Remed Expenditure:** \$0.00  
**FCSAP Care/Maint Expenditur:** \$0.00  
**FCSAP Mntring Expenditure:** \$0.00

**Annual Data**

**Fiscal Year:** 2012-2013  
**Reporting Organization:** NCC  
**Reporting Organization (EN):** National Capital Commission  
**Reporting Organization (FR):** Commission de la Capitale nationale  
**Class Type:**  
**Class (EN):**  
**Class (FR):**  
**CCME Flag:**  
**CCME NCS Year:**  
**Step Name (EN):**  
**Step Name (FR):**  
**Highest Step Completed:** 6  
**Highest Step Completed Desc:**  
**Planned Compl Date Step7:**  
**Planned Compl Date Step8:**  
**Planned Compl Date Step9:**  
**Created:**  
**Modified:**  
**NCSCS Year:**  
**Closed:** No  
**Actual Cubic Metres Rem:** 0  
**Actual Hectares Rem:** 0  
**Actual Tons Remediated:** 0  
**Total Asmt Expenditure:** \$916.00  
**Total Remediation Expenditure:** \$0.00  
**Total Care/Maint Expenditur:** \$0.00  
**Total Mntring Expenditure:** \$0.00  
**Ttl Expenditure Reduc Liabil:**  
**FCSAP Asmt Expenditure:** \$732.80  
**FCSAP Remed Expenditure:** \$0.00  
**FCSAP Care/Maint Expenditur:** \$0.00  
**FCSAP Mntring Expenditure:** \$0.00

**Annual Data**

**Fiscal Year:** 2009-2010  
**Reporting Organization:** NCC  
**Reporting Organization (EN):** National Capital Commission  
**Reporting Organization (FR):** Commission de la Capitale nationale  
**Class Type:**  
**Class (EN):**  
**Class (FR):**  
**CCME Flag:**  
**CCME NCS Year:**



Map Key	Number of Records	Direction/ Distance (m)	Elev/Diff (m)	Site	DB
---------	-------------------	----------------------------	------------------	------	----

**Step Name (EN):**  
**Step Name (FR):**  
**Highest Step Completed:** 4  
**Highest Step Completed Desc:**  
**Planned Compl Date Step7:**  
**Planned Compl Date Step8:**  
**Planned Compl Date Step9:**  
**Created:**  
**Modified:**  
**NCSCS Year:**  
**Closed:** No  
**Actual Cubic Metres Rem:** 0  
**Actual Hectares Rem:** 0  
**Actual Tons Remediated:** 0  
**Total Asmt Expenditure:** \$1,101.00  
**Total Remediation Expenditure:** \$0.00  
**Total Care/Maint Expenditur:** \$0.00  
**Total Mntring Expenditure:** \$0.00  
**Ttl Expenditure Reduc Liabil:**  
**FCSAP Asmt Expenditure:** \$1,101.00  
**FCSAP Remed Expenditure:** \$0.00  
**FCSAP Care/Maint Expenditur:** \$0.00  
**FCSAP Mntring Expenditure:** \$0.00

**Annual Data**

**Fiscal Year:** 2005-2006  
**Reporting Organization:** NCC  
**Reporting Organization (EN):** National Capital Commission  
**Reporting Organization (FR):** Commission de la Capitale nationale  
**Class Type:**  
**Class (EN):**  
**Class (FR):**  
**CCME Flag:**  
**CCME NCS Year:**  
**Step Name (EN):**  
**Step Name (FR):**  
**Highest Step Completed:** 1  
**Highest Step Completed Desc:**  
**Planned Compl Date Step7:**  
**Planned Compl Date Step8:**  
**Planned Compl Date Step9:**  
**Created:**  
**Modified:**  
**NCSCS Year:**  
**Closed:** No  
**Actual Cubic Metres Rem:** 0  
**Actual Hectares Rem:** 0  
**Actual Tons Remediated:** 0  
**Total Asmt Expenditure:** \$0.00  
**Total Remediation Expenditure:** \$0.00  
**Total Care/Maint Expenditur:** \$0.00  
**Total Mntring Expenditure:** \$0.00  
**Ttl Expenditure Reduc Liabil:**  
**FCSAP Asmt Expenditure:** \$0.00  
**FCSAP Remed Expenditure:** \$0.00  
**FCSAP Care/Maint Expenditur:** \$0.00  
**FCSAP Mntring Expenditure:** \$0.00

**Annual Data**

**Fiscal Year:** 2006-2007  
**Reporting Organization:** NCC  
**Reporting Organization (EN):** National Capital Commission

Map Key	Number of Records	Direction/ Distance (m)	Elev/Diff (m)	Site	DB
<b>Reporting Organization (FR):</b> Commission de la Capitale nationale					
<b>Class Type:</b>					
<b>Class (EN):</b>					
<b>Class (FR):</b>					
<b>CCME Flag:</b>					
<b>CCME NCS Year:</b>					
<b>Step Name (EN):</b>					
<b>Step Name (FR):</b>					
<b>Highest Step Completed:</b> 4					
<b>Highest Step Completed Desc:</b>					
<b>Planned Compl Date Step7:</b>					
<b>Planned Compl Date Step8:</b>					
<b>Planned Compl Date Step9:</b>					
<b>Created:</b>					
<b>Modified:</b>					
<b>NCSCS Year:</b>					
<b>Closed:</b> No					
<b>Actual Cubic Metres Rem:</b> 0					
<b>Actual Hectares Rem:</b> 0					
<b>Actual Tons Remediated:</b> 0					
<b>Total Asmt Expenditure:</b> \$6,990.00					
<b>Total Remediation Expenditure:</b> \$0.00					
<b>Total Care/Maint Expenditur:</b> \$0.00					
<b>Total Mntring Expenditure:</b> \$0.00					
<b>Ttl Expenditure Reduc Liabil:</b>					
<b>FCSAP Asmt Expenditure:</b> \$5,592.00					
<b>FCSAP Remed Expenditure:</b> \$0.00					
<b>FCSAP Care/Maint Expenditur:</b> \$0.00					
<b>FCSAP Mntring Expenditure:</b> \$0.00					
<b>Annual Data</b>					
<b>Fiscal Year:</b> 2011-2012					
<b>Reporting Organization:</b> NCC					
<b>Reporting Organization (EN):</b> National Capital Commission					
<b>Reporting Organization (FR):</b> Commission de la Capitale nationale					
<b>Class Type:</b>					
<b>Class (EN):</b>					
<b>Class (FR):</b>					
<b>CCME Flag:</b>					
<b>CCME NCS Year:</b>					
<b>Step Name (EN):</b>					
<b>Step Name (FR):</b>					
<b>Highest Step Completed:</b> 6					
<b>Highest Step Completed Desc:</b>					
<b>Planned Compl Date Step7:</b>					
<b>Planned Compl Date Step8:</b>					
<b>Planned Compl Date Step9:</b>					
<b>Created:</b>					
<b>Modified:</b>					
<b>NCSCS Year:</b>					
<b>Closed:</b> No					
<b>Actual Cubic Metres Rem:</b> 0					
<b>Actual Hectares Rem:</b> 0					
<b>Actual Tons Remediated:</b> 0					
<b>Total Asmt Expenditure:</b> \$17,557.00					
<b>Total Remediation Expenditure:</b> \$0.00					
<b>Total Care/Maint Expenditur:</b> \$0.00					
<b>Total Mntring Expenditure:</b> \$0.00					
<b>Ttl Expenditure Reduc Liabil:</b>					
<b>FCSAP Asmt Expenditure:</b> \$14,045.60					
<b>FCSAP Remed Expenditure:</b> \$0.00					
<b>FCSAP Care/Maint Expenditur:</b> \$0.00					
<b>FCSAP Mntring Expenditure:</b> \$0.00					

<b>Map Key</b>	<b>Number of Records</b>	<b>Direction/ Distance (m)</b>	<b>Elev/Diff (m)</b>	<b>Site</b>	<b>DB</b>
----------------	--------------------------	--------------------------------	----------------------	-------------	-----------

**Annual Data**

**Fiscal Year:** 2010-2011  
**Reporting Organization:** NCC  
**Reporting Organization (EN):** National Capital Commission  
**Reporting Organization (FR):** Commission de la Capitale nationale  
**Class Type:**  
**Class (EN):**  
**Class (FR):**  
**CCME Flag:**  
**CCME NCS Year:**  
**Step Name (EN):**  
**Step Name (FR):**  
**Highest Step Completed:** 4  
**Highest Step Completed Desc:**  
**Planned Compl Date Step7:**  
**Planned Compl Date Step8:**  
**Planned Compl Date Step9:**  
**Created:**  
**Modified:**  
**NCSCS Year:**  
**Closed:** No  
**Actual Cubic Metres Rem:** 0  
**Actual Hectares Rem:** 0  
**Actual Tons Remediated:** 0  
**Total Asmt Expenditure:** \$0.00  
**Total Remediation Expenditure:** \$0.00  
**Total Care/Maint Expenditur:** \$0.00  
**Total Mntring Expenditure:** \$0.00  
**Ttl Expenditure Reduc Liabil:**  
**FCSAP Asmt Expenditure:** \$0.00  
**FCSAP Remed Expenditure:** \$0.00  
**FCSAP Care/Maint Expenditur:** \$0.00  
**FCSAP Mntring Expenditure:** \$0.00

**Annual Data**

**Fiscal Year:** 2013-2014  
**Reporting Organization:** NCC  
**Reporting Organization (EN):** National Capital Commission  
**Reporting Organization (FR):** Commission de la Capitale nationale  
**Class Type:**  
**Class (EN):**  
**Class (FR):**  
**CCME Flag:**  
**CCME NCS Year:**  
**Step Name (EN):**  
**Step Name (FR):**  
**Highest Step Completed:** 6  
**Highest Step Completed Desc:**  
**Planned Compl Date Step7:**  
**Planned Compl Date Step8:**  
**Planned Compl Date Step9:**  
**Created:**  
**Modified:**  
**NCSCS Year:**  
**Closed:** No  
**Actual Cubic Metres Rem:** 0  
**Actual Hectares Rem:** 0  
**Actual Tons Remediated:** 0  
**Total Asmt Expenditure:** \$0.00  
**Total Remediation Expenditure:** \$0.00  
**Total Care/Maint Expenditur:** \$0.00  
**Total Mntring Expenditure:** \$0.00

<b>Map Key</b>	<b>Number of Records</b>	<b>Direction/ Distance (m)</b>	<b>Elev/Diff (m)</b>	<b>Site</b>	<b>DB</b>
----------------	--------------------------	------------------------------------	--------------------------	-------------	-----------

**Ttl Expenditure Reduc Liabil:**  
**FCSAP Asmt Expenditure:** \$0.00  
**FCSAP Remed Expenditure:** \$0.00  
**FCSAP Care/Maint Expenditur:** \$0.00  
**FCSAP Mntring Expenditure:** \$0.00

**Annual Data**

**Fiscal Year:** 2008-2009  
**Reporting Organization:** NCC  
**Reporting Organization (EN):** National Capital Commission  
**Reporting Organization (FR):** Commission de la Capitale nationale  
**Class Type:**  
**Class (EN):**  
**Class (FR):**  
**CCME Flag:**  
**CCME NCS Year:**  
**Step Name (EN):**  
**Step Name (FR):**  
**Highest Step Completed:** 4  
**Highest Step Completed Desc:**  
**Planned Compl Date Step7:**  
**Planned Compl Date Step8:**  
**Planned Compl Date Step9:**  
**Created:**  
**Modified:**  
**NCSCS Year:**  
**Closed:** No  
**Actual Cubic Metres Rem:** 0  
**Actual Hectares Rem:** 0  
**Actual Tons Remediated:** 0  
**Total Asmt Expenditure:** \$0.00  
**Total Remediation Expenditure:** \$1,421.70  
**Total Care/Maint Expenditur:** \$0.00  
**Total Mntring Expenditure:** \$0.00  
**Ttl Expenditure Reduc Liabil:**  
**FCSAP Asmt Expenditure:** \$0.00  
**FCSAP Remed Expenditure:** \$1,137.36  
**FCSAP Care/Maint Expenditur:** \$0.00  
**FCSAP Mntring Expenditure:** \$0.00

**Annual Data**

**Fiscal Year:** 2007-2008  
**Reporting Organization:** NCC  
**Reporting Organization (EN):** National Capital Commission  
**Reporting Organization (FR):** Commission de la Capitale nationale  
**Class Type:**  
**Class (EN):**  
**Class (FR):**  
**CCME Flag:**  
**CCME NCS Year:**  
**Step Name (EN):**  
**Step Name (FR):**  
**Highest Step Completed:** 4  
**Highest Step Completed Desc:**  
**Planned Compl Date Step7:**  
**Planned Compl Date Step8:**  
**Planned Compl Date Step9:**  
**Created:**  
**Modified:**  
**NCSCS Year:**  
**Closed:** No  
**Actual Cubic Metres Rem:** 0



Map Key	Number of Records	Direction/ Distance (m)	Elev/Diff (m)	Site	DB
<b>Actual Hectares Rem:</b>		0.4			
<b>Actual Tons Remediated:</b>		0			
<b>Total Asmt Expenditure:</b>		\$1,360.00			
<b>Total Remediation Expenditure:</b>		\$0.00			
<b>Total Care/Maint Expenditur:</b>		\$0.00			
<b>Total Mntring Expenditure:</b>		\$0.00			
<b>Ttl Expenditure Reduc Liabil:</b>					
<b>FCSAP Asmt Expenditure:</b>		\$1,088.00			
<b>FCSAP Remed Expenditure:</b>		\$0.00			
<b>FCSAP Care/Maint Expenditur:</b>		\$0.00			
<b>FCSAP Mntring Expenditure:</b>		\$0.00			

<a href="#">62</a>	1 of 1	WSW/215.7	62.2 / -17.83	ON	BORE
<b>Borehole ID:</b>	808004			<b>Type:</b>	Borehole
<b>Use:</b>	Geotechnical/Geological Investigation			<b>Status:</b>	
<b>Drill Method:</b>	Other Method			<b>UTM Zone:</b>	18
<b>Easting:</b>	444379.79			<b>Northing:</b>	5029256.98
<b>Location Accuracy:</b>				<b>Orig. Ground Elev m:</b>	62.8
<b>Elev. Reliability Note:</b>				<b>DEM Ground Elev m:</b>	61.8
<b>Total Depth m:</b>	3			<b>Primary Name:</b>	TP.16-6
<b>Township:</b>				<b>Concession:</b>	
<b>Lot:</b>				<b>Municipality:</b>	
<b>Completion Date:</b>	14-NOV-1992			<b>Static Water Level:</b>	-999.9
<b>Primary Water Use:</b>				<b>Sec. Water Use:</b>	
<b>--Details--</b>					
<b>Stratum ID:</b>	218594741			<b>Top Depth(m):</b>	0.0
<b>Bottom Depth(m):</b>	0.2			<b>Stratum Desc:</b>	Grey Fill-Misc Sand - Gravel
<b>Stratum ID:</b>	218594742			<b>Top Depth(m):</b>	0.2
<b>Bottom Depth(m):</b>	0.3			<b>Stratum Desc:</b>	Grey-Brown Fill-Misc Silt - Sand With: Gr Trace: Brk Frag
<b>Stratum ID:</b>	218594743			<b>Top Depth(m):</b>	0.3
<b>Bottom Depth(m):</b>	3.0			<b>Stratum Desc:</b>	Grey-Brown Till Silt - Sand With: Gr Occasional: Cob Occ Blds

<a href="#">63</a>	1 of 1	S/215.7	82.3 / 2.28	ON	BORE
<b>Borehole ID:</b>	802288			<b>Type:</b>	Borehole
<b>Use:</b>	Geotechnical/Geological Investigation			<b>Status:</b>	
<b>Drill Method:</b>	Rotary (conventional)			<b>UTM Zone:</b>	18
<b>Easting:</b>	444555.02			<b>Northing:</b>	5029089.73
<b>Location Accuracy:</b>				<b>Orig. Ground Elev m:</b>	80.2
<b>Elev. Reliability Note:</b>				<b>DEM Ground Elev m:</b>	77.2
<b>Total Depth m:</b>	9.1			<b>Primary Name:</b>	BH 4
<b>Township:</b>				<b>Concession:</b>	
<b>Lot:</b>				<b>Municipality:</b>	
<b>Completion Date:</b>	28-JAN-1972			<b>Static Water Level:</b>	-999.9
<b>Primary Water Use:</b>				<b>Sec. Water Use:</b>	
<b>--Details--</b>					
<b>Stratum ID:</b>	218571580			<b>Top Depth(m):</b>	0.0
<b>Bottom Depth(m):</b>	5.8			<b>Stratum Desc:</b>	Very Loose to Loose Fill-Misc Sand With: Cl W Si W Gr W Cob W Blds W Org M W Constr Debris
<b>Stratum ID:</b>	218571581			<b>Top Depth(m):</b>	5.8
<b>Bottom Depth(m):</b>	9.1			<b>Stratum Desc:</b>	Grey Bedrock Limestone

Map Key	Number of Records	Direction/ Distance (m)	Elev/Diff (m)	Site	DB
<a href="#">64</a>	1 of 1	S/216.0	82.3 / 2.28	ON	BORE
<b>Borehole ID:</b>	802466			<b>Type:</b>	Borehole
<b>Use:</b>	Geotechnical/Geological Investigation			<b>Status:</b>	
<b>Drill Method:</b>	Hollow stem auger			<b>UTM Zone:</b>	18
<b>Easting:</b>	444594.92			<b>Northing:</b>	5029086.49
<b>Location Accuracy:</b>				<b>Orig. Ground Elev m:</b>	80.4
<b>Elev. Reliability Note:</b>				<b>DEM Ground Elev m:</b>	79.7
<b>Total Depth m:</b>	.7			<b>Primary Name:</b>	BH 3
<b>Township:</b>				<b>Concession:</b>	
<b>Lot:</b>				<b>Municipality:</b>	
<b>Completion Date:</b>	27-MAR-1974			<b>Static Water Level:</b>	-999.9
<b>Primary Water Use:</b>				<b>Sec. Water Use:</b>	
<b>--Details--</b>					
<b>Stratum ID:</b>	218572207			<b>Top Depth(m):</b>	0.0
<b>Bottom Depth(m):</b>	0.1			<b>Stratum Desc:</b>	Asphalt
<b>Stratum ID:</b>	218572208			<b>Top Depth(m):</b>	0.1
<b>Bottom Depth(m):</b>	0.3			<b>Stratum Desc:</b>	Crushed Stone
<b>Stratum ID:</b>	218572209			<b>Top Depth(m):</b>	0.3
<b>Bottom Depth(m):</b>	0.7			<b>Stratum Desc:</b>	Brown Fill-Misc sand silt
<a href="#">65</a>	1 of 1	WSW/218.5	64.2 / -15.81	LeBreton Flats Ottawa ON	FCS
<b>SGC:</b>	3506008				
<b>Site ID:</b>	00000007				
<b>Departmental ID:</b>	99565				
<b>Depart Code:</b>	NCC				
<b>Class Type:</b>	2				
<b>Class:</b>	Medium Priority for Action				
<b>Site Name:</b>	LeBreton Flats				
<b>Site Name (FR):</b>	des plaines LeBreton				
<b>Site Status:</b>	Active				
<b>Site Status Desc:</b>	Detailed testing completed. Remedial action plan under development.				
<b>Site Status (FR):</b>	Active				
<b>Description (FR):</b>	Analyse détaillée terminée. Élaboration du plan d'assainissement en cours.				
<b>Involv Code:</b>					
<b>Census Division:</b>	Ottawa				
<b>Municipality:</b>	Ottawa				
<b>Census Sub Class:</b>	1				
<b>Latitude:</b>	45.41435				
<b>Longitude:</b>	-75.71077				
<b>Location:</b>					
<b>Protected Data:</b>	0				
<b>FED:</b>	75				
<b>Fed Electoral District:</b>	Ottawa Centre				
<b>Fed Electoral District (FR):</b>	Ottawa-Centre				
<b>Metro:</b>					
<b>Nearest Pop. Area:</b>					
<b>Highest Step Cmpltd:</b>	6				
<b>Site Deleted Flag:</b>					
<b>Created:</b>	2006-01-24T03:26:00				
<b>Modified:</b>	2018-05-22T10:36:00.683				
<b>Property No.:</b>	4074				
<b>Est m³ Contmnted:</b>					

<b>Map Key</b>	<b>Number of Records</b>	<b>Direction/ Distance (m)</b>	<b>Elev/Diff (m)</b>	<b>Site</b>	<b>DB</b>
<b>Est Ha Contmnted:</b>		0.3555			
<b>Est Tons Contamin:</b>					
<b>Est Population at 1 Km:</b>		16,491			
<b>Est Population at 10 Km:</b>		648,718			
<b>Est Population at 25 Km:</b>		1,222,015			
<b>Est Population at 5 Km:</b>		228,787			
<b>Est Population at 50 Km:</b>		1,438,588			
<b>Reporting Org:</b>		National Capital Commission			
<b>Reporting Org (FR):</b>		Commission de la Capitale nationale			
<b>Reason for Involv:</b>		Federal Real Property			
<b>Reason for Involv (FR):</b>		Biens immobiliers fédéraux			
<b>Liabile Third Party:</b>					
<b>Class (FR):</b>		Priorité d'intervention moyenne			
<b>Action Plan:</b>		Phase III ESA and PQRA study is currently under review by Health Canada and Environment Canada.			
<b>Action Plan (FR):</b>		Les études préliminaires quantitatives de risque et de Phase III sont actuellement revues par Santé et Environnement Canada.			
<b>Site Mgmt Strategy:</b>		Additional assessment, Continous Monitoring			
<b>Minimap URL:</b>		<a href="http://www.tbs-sct.gc.ca/fcsi-rscf/minimap.aspx?fsi=00000007">http://www.tbs-sct.gc.ca/fcsi-rscf/minimap.aspx?fsi=00000007</a>			
<b>Additional Info:</b>					
<b>Additional Info (FR):</b>					
<b><u>Management</u></b>					
<b>Management Code:</b>		5			
<b>Management Type (EN):</b>		Additional assessment			
<b>Management Type (FR):</b>		Évaluation complémentaire			
<b>Management Code:</b>		3			
<b>Management Type (EN):</b>		Continous Monitoring			
<b>Management Type (FR):</b>		Surveillance constante			
<b><u>Contamination</u></b>					
<b>Contaminant:</b>		Metal, metalloid, and organometallic			
<b>Contamination (FR):</b>		Métaux, métalloïdes, et organométalliques			
<b>Medium Code:</b>		5			
<b>Medium:</b>		Soil			
<b>Medium (FR):</b>		Sol			
<b>Contaminant:</b>		PHCs (petroleum hydrocarbons)			
<b>Contamination (FR):</b>		HCP (hydrocarbures pétroliers)			
<b>Medium Code:</b>		5			
<b>Medium:</b>		Soil			
<b>Medium (FR):</b>		Sol			
<b>Contaminant:</b>		PAHs (polycyclic aromatic hydrocarbon)			
<b>Contamination (FR):</b>		HAP (hydrocarbures aromatiques polycycliques)			
<b>Medium Code:</b>		2			
<b>Medium:</b>		Groundwater			
<b>Medium (FR):</b>		Eau souterraine			
<b>Contaminant:</b>		PAHs (polycyclic aromatic hydrocarbon)			
<b>Contamination (FR):</b>		HAP (hydrocarbures aromatiques polycycliques)			
<b>Medium Code:</b>		5			
<b>Medium:</b>		Soil			
<b>Medium (FR):</b>		Sol			
<b>Contaminant:</b>		Metal, metalloid, and organometallic			
<b>Contamination (FR):</b>		Métaux, métalloïdes, et organométalliques			
<b>Medium Code:</b>		2			
<b>Medium:</b>		Groundwater			
<b>Medium (FR):</b>		Eau souterraine			

<b>Map Key</b>	<b>Number of Records</b>	<b>Direction/ Distance (m)</b>	<b>Elev/Diff (m)</b>	<b>Site</b>	<b>DB</b>
----------------	--------------------------	--------------------------------	----------------------	-------------	-----------

**Annual Data**

**Fiscal Year:** 2014-2015  
**Reporting Organization:** NCC  
**Reporting Organization (EN):** National Capital Commission  
**Reporting Organization (FR):** Commission de la Capitale nationale  
**Class Type:**  
**Class (EN):**  
**Class (FR):**  
**CCME Flag:**  
**CCME NCS Year:**  
**Step Name (EN):**  
**Step Name (FR):**  
**Highest Step Completed:** 6  
**Highest Step Completed Desc:**  
**Planned Compl Date Step7:**  
**Planned Compl Date Step8:**  
**Planned Compl Date Step9:**  
**Created:**  
**Modified:**  
**NCSCS Year:**  
**Closed:** No  
**Actual Cubic Metres Rem:** 0  
**Actual Hectares Rem:** 0  
**Actual Tons Remediated:** 0  
**Total Asmt Expenditure:** \$0.00  
**Total Remediation Expenditure:** \$0.00  
**Total Care/Maint Expenditur:** \$0.00  
**Total Mntring Expenditure:** \$0.00  
**Ttl Expenditure Reduc Liabil:**  
**FCSAP Asmt Expenditure:** \$0.00  
**FCSAP Remed Expenditure:** \$0.00  
**FCSAP Care/Maint Expenditur:** \$0.00  
**FCSAP Mntring Expenditure:** \$0.00

**Annual Data**

**Fiscal Year:** 2012-2013  
**Reporting Organization:** NCC  
**Reporting Organization (EN):** National Capital Commission  
**Reporting Organization (FR):** Commission de la Capitale nationale  
**Class Type:**  
**Class (EN):**  
**Class (FR):**  
**CCME Flag:**  
**CCME NCS Year:**  
**Step Name (EN):**  
**Step Name (FR):**  
**Highest Step Completed:** 6  
**Highest Step Completed Desc:**  
**Planned Compl Date Step7:**  
**Planned Compl Date Step8:**  
**Planned Compl Date Step9:**  
**Created:**  
**Modified:**  
**NCSCS Year:**  
**Closed:** No  
**Actual Cubic Metres Rem:** 0  
**Actual Hectares Rem:** 0  
**Actual Tons Remediated:** 0  
**Total Asmt Expenditure:** \$916.00  
**Total Remediation Expenditure:** \$0.00  
**Total Care/Maint Expenditur:** \$0.00  
**Total Mntring Expenditure:** \$0.00  
**Ttl Expenditure Reduc Liabil:**



<i>Map Key</i>	<i>Number of Records</i>	<i>Direction/ Distance (m)</i>	<i>Elev/Diff (m)</i>	<i>Site</i>	<i>DB</i>
<i>FCSAP Asmt Expenditure:</i>		\$732.80			
<i>FCSAP Remed Expenditure:</i>		\$0.00			
<i>FCSAP Care/Maint Expenditur:</i>		\$0.00			
<i>FCSAP Mntring Expenditure:</i>		\$0.00			

**Annual Data**

**Fiscal Year:** 2015-2016  
**Reporting Organization:** NCC  
**Reporting Organization (EN):** National Capital Commission  
**Reporting Organization (FR):** Commission de la Capitale nationale  
**Class Type:**  
**Class (EN):**  
**Class (FR):**  
**CCME Flag:**  
**CCME NCS Year:**  
**Step Name (EN):**  
**Step Name (FR):**  
**Highest Step Completed:** 6  
**Highest Step Completed Desc:**  
**Planned Compl Date Step7:**  
**Planned Compl Date Step8:**  
**Planned Compl Date Step9:**  
**Created:**  
**Modified:**  
**NCSCS Year:**  
**Closed:** No  
**Actual Cubic Metres Rem:** 0  
**Actual Hectares Rem:** 0  
**Actual Tons Remediated:** 0  
**Total Asmt Expenditure:** \$0.00  
**Total Remediation Expenditure:** \$0.00  
**Total Care/Maint Expenditur:** \$0.00  
**Total Mntring Expenditure:** \$0.00  
**Ttl Expenditure Reduc Liabil:**  
**FCSAP Asmt Expenditure:** \$0.00  
**FCSAP Remed Expenditure:** \$0.00  
**FCSAP Care/Maint Expenditur:** \$0.00  
**FCSAP Mntring Expenditure:** \$0.00

**Annual Data**

**Fiscal Year:** 2006-2007  
**Reporting Organization:** NCC  
**Reporting Organization (EN):** National Capital Commission  
**Reporting Organization (FR):** Commission de la Capitale nationale  
**Class Type:**  
**Class (EN):**  
**Class (FR):**  
**CCME Flag:**  
**CCME NCS Year:**  
**Step Name (EN):**  
**Step Name (FR):**  
**Highest Step Completed:** 4  
**Highest Step Completed Desc:**  
**Planned Compl Date Step7:**  
**Planned Compl Date Step8:**  
**Planned Compl Date Step9:**  
**Created:**  
**Modified:**  
**NCSCS Year:**  
**Closed:** No  
**Actual Cubic Metres Rem:** 0  
**Actual Hectares Rem:** 0

<b>Map Key</b>	<b>Number of Records</b>	<b>Direction/ Distance (m)</b>	<b>Elev/Diff (m)</b>	<b>Site</b>	<b>DB</b>
<b>Actual Tons Remediated:</b>	0				
<b>Total Asmt Expenditure:</b>	\$6,990.00				
<b>Total Remediation Expenditure:</b>	\$0.00				
<b>Total Care/Maint Expenditur:</b>	\$0.00				
<b>Total Mntring Expenditure:</b>	\$0.00				
<b>Ttl Expenditure Reduc Liabil:</b>					
<b>FCSAP Asmt Expenditure:</b>	\$5,592.00				
<b>FCSAP Remed Expenditure:</b>	\$0.00				
<b>FCSAP Care/Maint Expenditur:</b>	\$0.00				
<b>FCSAP Mntring Expenditure:</b>	\$0.00				

**Annual Data**

**Fiscal Year:** 2009-2010  
**Reporting Organization:** NCC  
**Reporting Organization (EN):** National Capital Commission  
**Reporting Organization (FR):** Commission de la Capitale nationale  
**Class Type:**  
**Class (EN):**  
**Class (FR):**  
**CCME Flag:**  
**CCME NCS Year:**  
**Step Name (EN):**  
**Step Name (FR):**  
**Highest Step Completed:** 4  
**Highest Step Completed Desc:**  
**Planned Compl Date Step7:**  
**Planned Compl Date Step8:**  
**Planned Compl Date Step9:**  
**Created:**  
**Modified:**  
**NCSCS Year:**  
**Closed:** No  
**Actual Cubic Metres Rem:** 0  
**Actual Hectares Rem:** 0  
**Actual Tons Remediated:** 0  
**Total Asmt Expenditure:** \$1,101.00  
**Total Remediation Expenditure:** \$0.00  
**Total Care/Maint Expenditur:** \$0.00  
**Total Mntring Expenditure:** \$0.00  
**Ttl Expenditure Reduc Liabil:**  
**FCSAP Asmt Expenditure:** \$1,101.00  
**FCSAP Remed Expenditure:** \$0.00  
**FCSAP Care/Maint Expenditur:** \$0.00  
**FCSAP Mntring Expenditure:** \$0.00

**Annual Data**

**Fiscal Year:** 2016-2017  
**Reporting Organization:** NCC  
**Reporting Organization (EN):** National Capital Commission  
**Reporting Organization (FR):** Commission de la Capitale nationale  
**Class Type:**  
**Class (EN):**  
**Class (FR):**  
**CCME Flag:**  
**CCME NCS Year:**  
**Step Name (EN):**  
**Step Name (FR):**  
**Highest Step Completed:** 6  
**Highest Step Completed Desc:**  
**Planned Compl Date Step7:**  
**Planned Compl Date Step8:**  
**Planned Compl Date Step9:**

Map Key	Number of Records	Direction/ Distance (m)	Elev/Diff (m)	Site	DB
---------	-------------------	-------------------------	---------------	------	----

Created:  
 Modified:  
 NCSCS Year:  
 Closed: No  
 Actual Cubic Metres Rem: 0  
 Actual Hectares Rem: 0  
 Actual Tons Remediated: 0  
 Total Asmt Expenditure: \$0.00  
 Total Remediation Expenditure: \$0.00  
 Total Care/Maint Expenditur: \$0.00  
 Total Mntring Expenditure: \$0.00  
 Ttl Expenditure Reduc Liabil:  
 FCSAP Asmt Expenditure: \$0.00  
 FCSAP Remed Expenditure: \$0.00  
 FCSAP Care/Maint Expenditur: \$0.00  
 FCSAP Mntring Expenditure: \$0.00

**Annual Data**

Fiscal Year: 2013-2014  
 Reporting Organization: NCC  
 Reporting Organization (EN): National Capital Commission  
 Reporting Organization (FR): Commission de la Capitale nationale  
 Class Type:  
 Class (EN):  
 Class (FR):  
 CCME Flag:  
 CCME NCS Year:  
 Step Name (EN):  
 Step Name (FR):  
 Highest Step Completed: 6  
 Highest Step Completed Desc:  
 Planned Compl Date Step7:  
 Planned Compl Date Step8:  
 Planned Compl Date Step9:  
 Created:  
 Modified:  
 NCSCS Year:  
 Closed: No  
 Actual Cubic Metres Rem: 0  
 Actual Hectares Rem: 0  
 Actual Tons Remediated: 0  
 Total Asmt Expenditure: \$0.00  
 Total Remediation Expenditure: \$0.00  
 Total Care/Maint Expenditur: \$0.00  
 Total Mntring Expenditure: \$0.00  
 Ttl Expenditure Reduc Liabil:  
 FCSAP Asmt Expenditure: \$0.00  
 FCSAP Remed Expenditure: \$0.00  
 FCSAP Care/Maint Expenditur: \$0.00  
 FCSAP Mntring Expenditure: \$0.00

**Annual Data**

Fiscal Year: 2008-2009  
 Reporting Organization: NCC  
 Reporting Organization (EN): National Capital Commission  
 Reporting Organization (FR): Commission de la Capitale nationale  
 Class Type:  
 Class (EN):  
 Class (FR):  
 CCME Flag:  
 CCME NCS Year:  
 Step Name (EN):

Map Key	Number of Records	Direction/ Distance (m)	Elev/Diff (m)	Site	DB
---------	-------------------	-------------------------	---------------	------	----

**Step Name (FR):**

**Highest Step Completed:** 4  
**Highest Step Completed Desc:**  
**Planned Compl Date Step7:**  
**Planned Compl Date Step8:**  
**Planned Compl Date Step9:**  
**Created:**  
**Modified:**  
**NCSCS Year:**  
**Closed:** No  
**Actual Cubic Metres Rem:** 0  
**Actual Hectares Rem:** 0  
**Actual Tons Remediated:** 0  
**Total Asmt Expenditure:** \$0.00  
**Total Remediation Expenditure:** \$1,421.70  
**Total Care/Maint Expenditur:** \$0.00  
**Total Mntring Expenditure:** \$0.00  
**Ttl Expenditure Reduc Liabil:**  
**FCSAP Asmt Expenditure:** \$0.00  
**FCSAP Remed Expenditure:** \$1,137.36  
**FCSAP Care/Maint Expenditur:** \$0.00  
**FCSAP Mntring Expenditure:** \$0.00

**Annual Data**

**Fiscal Year:** 2011-2012  
**Reporting Organization:** NCC  
**Reporting Organization (EN):** National Capital Commission  
**Reporting Organization (FR):** Commission de la Capitale nationale

**Class Type:**

**Class (EN):**

**Class (FR):**

**CCME Flag:**

**CCME NCS Year:**

**Step Name (EN):**

**Step Name (FR):**

**Highest Step Completed:** 6  
**Highest Step Completed Desc:**  
**Planned Compl Date Step7:**  
**Planned Compl Date Step8:**  
**Planned Compl Date Step9:**  
**Created:**  
**Modified:**  
**NCSCS Year:**  
**Closed:** No  
**Actual Cubic Metres Rem:** 0  
**Actual Hectares Rem:** 0  
**Actual Tons Remediated:** 0  
**Total Asmt Expenditure:** \$17,557.00  
**Total Remediation Expenditure:** \$0.00  
**Total Care/Maint Expenditur:** \$0.00  
**Total Mntring Expenditure:** \$0.00  
**Ttl Expenditure Reduc Liabil:**  
**FCSAP Asmt Expenditure:** \$14,045.60  
**FCSAP Remed Expenditure:** \$0.00  
**FCSAP Care/Maint Expenditur:** \$0.00  
**FCSAP Mntring Expenditure:** \$0.00

**Annual Data**

**Fiscal Year:** 2005-2006  
**Reporting Organization:** NCC  
**Reporting Organization (EN):** National Capital Commission  
**Reporting Organization (FR):** Commission de la Capitale nationale



Map Key	Number of Records	Direction/ Distance (m)	Elev/Diff (m)	Site	DB
<b>Class Type:</b>					
<b>Class (EN):</b>					
<b>Class (FR):</b>					
<b>CCME Flag:</b>					
<b>CCME NCS Year:</b>					
<b>Step Name (EN):</b>					
<b>Step Name (FR):</b>					
<b>Highest Step Completed:</b> 1					
<b>Highest Step Completed Desc:</b>					
<b>Planned Compl Date Step7:</b>					
<b>Planned Compl Date Step8:</b>					
<b>Planned Compl Date Step9:</b>					
<b>Created:</b>					
<b>Modified:</b>					
<b>NCSCS Year:</b>					
<b>Closed:</b> No					
<b>Actual Cubic Metres Rem:</b> 0					
<b>Actual Hectares Rem:</b> 0					
<b>Actual Tons Remediated:</b> 0					
<b>Total Asmt Expenditure:</b> \$0.00					
<b>Total Remediation Expenditure:</b> \$0.00					
<b>Total Care/Maint Expenditur:</b> \$0.00					
<b>Total Mntring Expenditure:</b> \$0.00					
<b>Ttl Expenditure Reduc Liabil:</b>					
<b>FCSAP Asmt Expenditure:</b> \$0.00					
<b>FCSAP Remed Expenditure:</b> \$0.00					
<b>FCSAP Care/Maint Expenditur:</b> \$0.00					
<b>FCSAP Mntring Expenditure:</b> \$0.00					

**Annual Data**

<b>Fiscal Year:</b>	2017-2018
<b>Reporting Organization:</b>	NCC
<b>Reporting Organization (EN):</b>	National Capital Commission
<b>Reporting Organization (FR):</b>	Commission de la Capitale nationale
<b>Class Type:</b>	
<b>Class (EN):</b>	
<b>Class (FR):</b>	
<b>CCME Flag:</b>	
<b>CCME NCS Year:</b>	
<b>Step Name (EN):</b>	
<b>Step Name (FR):</b>	
<b>Highest Step Completed:</b> 6	
<b>Highest Step Completed Desc:</b>	
<b>Planned Compl Date Step7:</b>	
<b>Planned Compl Date Step8:</b>	
<b>Planned Compl Date Step9:</b>	
<b>Created:</b>	
<b>Modified:</b>	
<b>NCSCS Year:</b>	
<b>Closed:</b> No	
<b>Actual Cubic Metres Rem:</b> 0	
<b>Actual Hectares Rem:</b> 0	
<b>Actual Tons Remediated:</b> 0	
<b>Total Asmt Expenditure:</b> \$0.00	
<b>Total Remediation Expenditure:</b> \$0.00	
<b>Total Care/Maint Expenditur:</b> \$0.00	
<b>Total Mntring Expenditure:</b> \$0.00	
<b>Ttl Expenditure Reduc Liabil:</b>	
<b>FCSAP Asmt Expenditure:</b> \$0.00	
<b>FCSAP Remed Expenditure:</b> \$0.00	
<b>FCSAP Care/Maint Expenditur:</b> \$0.00	
<b>FCSAP Mntring Expenditure:</b> \$0.00	

<b>Map Key</b>	<b>Number of Records</b>	<b>Direction/ Distance (m)</b>	<b>Elev/Diff (m)</b>	<b>Site</b>	<b>DB</b>
----------------	--------------------------	--------------------------------	----------------------	-------------	-----------

**Annual Data**

**Fiscal Year:** 2007-2008  
**Reporting Organization:** NCC  
**Reporting Organization (EN):** National Capital Commission  
**Reporting Organization (FR):** Commission de la Capitale nationale  
**Class Type:**  
**Class (EN):**  
**Class (FR):**  
**CCME Flag:**  
**CCME NCS Year:**  
**Step Name (EN):**  
**Step Name (FR):**  
**Highest Step Completed:** 4  
**Highest Step Completed Desc:**  
**Planned Compl Date Step7:**  
**Planned Compl Date Step8:**  
**Planned Compl Date Step9:**  
**Created:**  
**Modified:**  
**NCSCS Year:**  
**Closed:** No  
**Actual Cubic Metres Rem:** 0  
**Actual Hectares Rem:** 0.3555  
**Actual Tons Remediated:** 0  
**Total Asmt Expenditure:** \$844.00  
**Total Remediation Expenditure:** \$0.00  
**Total Care/Maint Expenditur:** \$0.00  
**Total Mntring Expenditure:** \$0.00  
**Ttl Expenditure Reduc Liabil:**  
**FCSAP Asmt Expenditure:** \$675.20  
**FCSAP Remed Expenditure:** \$0.00  
**FCSAP Care/Maint Expenditur:** \$0.00  
**FCSAP Mntring Expenditure:** \$0.00

**Annual Data**

**Fiscal Year:** 2010-2011  
**Reporting Organization:** NCC  
**Reporting Organization (EN):** National Capital Commission  
**Reporting Organization (FR):** Commission de la Capitale nationale  
**Class Type:**  
**Class (EN):**  
**Class (FR):**  
**CCME Flag:**  
**CCME NCS Year:**  
**Step Name (EN):**  
**Step Name (FR):**  
**Highest Step Completed:** 4  
**Highest Step Completed Desc:**  
**Planned Compl Date Step7:**  
**Planned Compl Date Step8:**  
**Planned Compl Date Step9:**  
**Created:**  
**Modified:**  
**NCSCS Year:**  
**Closed:** No  
**Actual Cubic Metres Rem:** 0  
**Actual Hectares Rem:** 0  
**Actual Tons Remediated:** 0  
**Total Asmt Expenditure:** \$0.00  
**Total Remediation Expenditure:** \$0.00  
**Total Care/Maint Expenditur:** \$0.00  
**Total Mntring Expenditure:** \$0.00  
**Ttl Expenditure Reduc Liabil:**

Map Key	Number of Records	Direction/ Distance (m)	Elev/Diff (m)	Site	DB
FCSAP Asmt Expenditure:		\$0.00			
FCSAP Remed Expenditure:		\$0.00			
FCSAP Care/Maint Expenditur:		\$0.00			
FCSAP Mntring Expenditure:		\$0.00			
<a href="#">66</a>	1 of 1	S/219.4	82.3 / 2.28	ON	BORE
<b>Borehole ID:</b>	802308			<b>Type:</b>	Borehole
<b>Use:</b>	Geotechnical/Geological Investigation			<b>Status:</b>	
<b>Drill Method:</b>	Other Method			<b>UTM Zone:</b>	18
<b>Easting:</b>	444556.45			<b>Northing:</b>	5029085.7
<b>Location Accuracy:</b>				<b>Orig. Ground Elev m:</b>	80.8
<b>Elev. Reliability Note:</b>				<b>DEM Ground Elev m:</b>	77.3
<b>Total Depth m:</b>	5.1			<b>Primary Name:</b>	PT 6
<b>Township:</b>				<b>Concession:</b>	
<b>Lot:</b>				<b>Municipality:</b>	
<b>Completion Date:</b>	01-NOV-1971			<b>Static Water Level:</b>	-999.9
<b>Primary Water Use:</b>				<b>Sec. Water Use:</b>	
<b>--Details--</b>					
<b>Stratum ID:</b>	218571674			<b>Top Depth(m):</b>	0.0
<b>Bottom Depth(m):</b>	0.1			<b>Stratum Desc:</b>	Asphalt
<b>Stratum ID:</b>	218571675			<b>Top Depth(m):</b>	0.1
<b>Bottom Depth(m):</b>	0.2			<b>Stratum Desc:</b>	Crushed Stone
<b>Stratum ID:</b>	218571676			<b>Top Depth(m):</b>	0.2
<b>Bottom Depth(m):</b>	5.1			<b>Stratum Desc:</b>	Fill-Misc
<a href="#">67</a>	1 of 14	SE/219.7	81.2 / 1.19	OTTAWA R.C. SEPARATE SCHOOL BOARD IMMACULATA HIGH SCHOOL 211 BRONSON AVE. OTTAWA ON K1R 6H5	GEN
<b>Generator No:</b>	ON0426404			<b>PO Box No:</b>	
<b>Status:</b>				<b>Country:</b>	
<b>Approval Years:</b>	86,87,88,89,90			<b>Choice of Contact:</b>	
<b>Contam. Facility:</b>				<b>Co Admin:</b>	
<b>MHSW Facility:</b>				<b>Phone No Admin:</b>	
<b>SIC Code:</b>	0000				
<b>SIC Description:</b>	*** NOT DEFINED ***				
<b>--Details--</b>					
<b>Waste Code:</b>	148				
<b>Waste Description:</b>	INORGANIC LABORATORY CHEMICALS				
<a href="#">67</a>	2 of 14	SE/219.7	81.2 / 1.19	OTTAWA R.C. SEPARATE SCHOOL BOARD 29- 317 IMMACULATA HIGH SCHOOL 211 BRONSON AVE. OTTAWA ON K1R 6H5	GEN
<b>Generator No:</b>	ON0426404			<b>PO Box No:</b>	
<b>Status:</b>				<b>Country:</b>	
<b>Approval Years:</b>	92,93,94,95,96,97,98			<b>Choice of Contact:</b>	
<b>Contam. Facility:</b>				<b>Co Admin:</b>	
<b>MHSW Facility:</b>				<b>Phone No Admin:</b>	
<b>SIC Code:</b>	8511				
<b>SIC Description:</b>	ELEMT./SECON. EDUC.				

Map Key	Number of Records	Direction/ Distance (m)	Elev/Diff (m)	Site	DB
<b>--Details--</b>					
<b>Waste Code:</b>		148			
<b>Waste Description:</b>		INORGANIC LABORATORY CHEMICALS			
<b>Waste Code:</b>		263			
<b>Waste Description:</b>		ORGANIC LABORATORY CHEMICALS			
<a href="#">67</a>	3 of 14	SE/219.7	81.2 / 1.19	Good Day Workshop Programs Inc. 211 Bronson Ave. Ottawa ON K1R 6H5	GEN
<b>Generator No:</b>	ON7636020			<b>PO Box No:</b>	
<b>Status:</b>				<b>Country:</b>	
<b>Approval Years:</b>	07,08			<b>Choice of Contact:</b>	
<b>Contam. Facility:</b>				<b>Co Admin:</b>	
<b>MHSW Facility:</b>				<b>Phone No Admin:</b>	
<b>SIC Code:</b>	337123				
<b>SIC Description:</b>	Other Wood Household Furniture Manufacturing				
<b>--Details--</b>					
<b>Waste Code:</b>		213			
<b>Waste Description:</b>		PETROLEUM DISTILLATES			
<a href="#">67</a>	4 of 14	SE/219.7	81.2 / 1.19	Good Day Workshop Programs Inc. 211 Bronson Ave. Ottawa ON K1R 6H5	GEN
<b>Generator No:</b>	ON7636020			<b>PO Box No:</b>	
<b>Status:</b>				<b>Country:</b>	
<b>Approval Years:</b>	2009			<b>Choice of Contact:</b>	
<b>Contam. Facility:</b>				<b>Co Admin:</b>	
<b>MHSW Facility:</b>				<b>Phone No Admin:</b>	
<b>SIC Code:</b>	337123				
<b>SIC Description:</b>	Other Wood Household Furniture Manufacturing				
<b>--Details--</b>					
<b>Waste Code:</b>		213			
<b>Waste Description:</b>		PETROLEUM DISTILLATES			
<a href="#">67</a>	5 of 14	SE/219.7	81.2 / 1.19	Good Day Workshop Programs Inc. 211 Bronson Ave. Ottawa ON K1R 6H5	GEN
<b>Generator No:</b>	ON7636020			<b>PO Box No:</b>	
<b>Status:</b>				<b>Country:</b>	
<b>Approval Years:</b>	2010			<b>Choice of Contact:</b>	
<b>Contam. Facility:</b>				<b>Co Admin:</b>	
<b>MHSW Facility:</b>				<b>Phone No Admin:</b>	
<b>SIC Code:</b>	337123				
<b>SIC Description:</b>	Other Wood Household Furniture Manufacturing				
<b>--Details--</b>					
<b>Waste Code:</b>		213			
<b>Waste Description:</b>		PETROLEUM DISTILLATES			



Map Key	Number of Records	Direction/ Distance (m)	Elev/Diff (m)	Site	DB
<a href="#">67</a>	6 of 14	SE/219.7	81.2 / 1.19	Shepherds of Good Hope. 211 Bronson Avenue Ottawa ON	GEN
<b>Generator No:</b>	ON7636020			<b>PO Box No:</b>	
<b>Status:</b>				<b>Country:</b>	
<b>Approval Years:</b>	2011			<b>Choice of Contact:</b>	
<b>Contam. Facility:</b>				<b>Co Admin:</b>	
<b>MHSW Facility:</b>				<b>Phone No Admin:</b>	
<b>SIC Code:</b>	337123, 811420				
<b>SIC Description:</b>	Other Wood Household Furniture Manufacturing				
<b>--Details--</b>					
<b>Waste Code:</b>	213				
<b>Waste Description:</b>	PETROLEUM DISTILLATES				
<a href="#">67</a>	7 of 14	SE/219.7	81.2 / 1.19	Shepherds of Good Hope. 211 Bronson Avenue Ottawa ON	GEN
<b>Generator No:</b>	ON7636020			<b>PO Box No:</b>	
<b>Status:</b>				<b>Country:</b>	
<b>Approval Years:</b>	2012			<b>Choice of Contact:</b>	
<b>Contam. Facility:</b>				<b>Co Admin:</b>	
<b>MHSW Facility:</b>				<b>Phone No Admin:</b>	
<b>SIC Code:</b>	337123, 811420				
<b>SIC Description:</b>	Other Wood Household Furniture Manufacturing, Reupholstery and Furniture Repair				
<b>--Details--</b>					
<b>Waste Code:</b>	213				
<b>Waste Description:</b>	PETROLEUM DISTILLATES				
<a href="#">67</a>	8 of 14	SE/219.7	81.2 / 1.19	Shepherds of Good Hope. 211 Bronson Avenue Ottawa ON	GEN
<b>Generator No:</b>	ON7636020			<b>PO Box No:</b>	
<b>Status:</b>				<b>Country:</b>	
<b>Approval Years:</b>	2013			<b>Choice of Contact:</b>	
<b>Contam. Facility:</b>				<b>Co Admin:</b>	
<b>MHSW Facility:</b>				<b>Phone No Admin:</b>	
<b>SIC Code:</b>	337123, 811420				
<b>SIC Description:</b>	OTHER WOOD HOUSEHOLD FURNITURE MANUFACTURING, REUPHOLSTERY AND FURNITURE REPAIR				
<b>--Details--</b>					
<b>Waste Code:</b>	263				
<b>Waste Description:</b>	ORGANIC LABORATORY CHEMICALS				
<b>Waste Code:</b>	212				
<b>Waste Description:</b>	ALIPHATIC SOLVENTS				
<b>Waste Code:</b>	122				
<b>Waste Description:</b>	ALKALINE WASTES - OTHER METALS				
<b>Waste Code:</b>	213				
<b>Waste Description:</b>	PETROLEUM DISTILLATES				

Map Key	Number of Records	Direction/ Distance (m)	Elev/Diff (m)	Site	DB
<a href="#">67</a>	9 of 14	SE/219.7	81.2 / 1.19	Shepherds of Good Hope. 211 Bronson Avenue Ottawa ON K1R 6H5	GEN
<b>Generator No:</b>	ON7636020			<b>PO Box No:</b>	
<b>Status:</b>				<b>Country:</b>	Canada
<b>Approval Years:</b>	2016			<b>Choice of Contact:</b>	CO_OFFICIAL
<b>Contam. Facility:</b>	No			<b>Co Admin:</b>	Mary T Gelineau
<b>MHSW Facility:</b>	No			<b>Phone No Admin:</b>	613-822-2700 Ext.241
<b>SIC Code:</b>	337123, 811420				
<b>SIC Description:</b>	OTHER WOOD HOUSEHOLD FURNITURE MANUFACTURING, REUPHOLSTERY AND FURNITURE REPAIR				
<b>--Details--</b>					
<b>Waste Code:</b>	212				
<b>Waste Description:</b>	ALIPHATIC SOLVENTS				
<b>Waste Code:</b>	122				
<b>Waste Description:</b>	ALKALINE WASTES - OTHER METALS				
<b>Waste Code:</b>	213				
<b>Waste Description:</b>	PETROLEUM DISTILLATES				
<b>Waste Code:</b>	263				
<b>Waste Description:</b>	ORGANIC LABORATORY CHEMICALS				
<a href="#">67</a>	10 of 14	SE/219.7	81.2 / 1.19	Shepherds of Good Hope. 211 Bronson Avenue Ottawa ON K1R 6H5	GEN
<b>Generator No:</b>	ON7636020			<b>PO Box No:</b>	
<b>Status:</b>				<b>Country:</b>	Canada
<b>Approval Years:</b>	2015			<b>Choice of Contact:</b>	CO_OFFICIAL
<b>Contam. Facility:</b>	No			<b>Co Admin:</b>	Mary T Gelineau
<b>MHSW Facility:</b>	No			<b>Phone No Admin:</b>	613-822-2700 Ext.241
<b>SIC Code:</b>	337123, 811420				
<b>SIC Description:</b>	OTHER WOOD HOUSEHOLD FURNITURE MANUFACTURING, REUPHOLSTERY AND FURNITURE REPAIR				
<b>--Details--</b>					
<b>Waste Code:</b>	213				
<b>Waste Description:</b>	PETROLEUM DISTILLATES				
<b>Waste Code:</b>	263				
<b>Waste Description:</b>	ORGANIC LABORATORY CHEMICALS				
<b>Waste Code:</b>	122				
<b>Waste Description:</b>	ALKALINE WASTES - OTHER METALS				
<b>Waste Code:</b>	212				
<b>Waste Description:</b>	ALIPHATIC SOLVENTS				
<a href="#">67</a>	11 of 14	SE/219.7	81.2 / 1.19	Shepherds of Good Hope. 211 Bronson Avenue Ottawa ON K1R 6H5	GEN
<b>Generator No:</b>	ON7636020			<b>PO Box No:</b>	
<b>Status:</b>				<b>Country:</b>	Canada
<b>Approval Years:</b>	2014			<b>Choice of Contact:</b>	CO_OFFICIAL
<b>Contam. Facility:</b>	No			<b>Co Admin:</b>	Mary T Gelineau
<b>MHSW Facility:</b>	No			<b>Phone No Admin:</b>	613-822-2700 Ext.241
<b>SIC Code:</b>	337123, 811420				
<b>SIC Description:</b>	OTHER WOOD HOUSEHOLD FURNITURE MANUFACTURING, REUPHOLSTERY AND FURNITURE REPAIR				

Map Key	Number of Records	Direction/ Distance (m)	Elev/Diff (m)	Site	DB
<b>--Details--</b>					
<b>Waste Code:</b>		213			
<b>Waste Description:</b>		PETROLEUM DISTILLATES			
<b>Waste Code:</b>		122			
<b>Waste Description:</b>		ALKALINE WASTES - OTHER METALS			
<b>Waste Code:</b>		263			
<b>Waste Description:</b>		ORGANIC LABORATORY CHEMICALS			
<b>Waste Code:</b>		212			
<b>Waste Description:</b>		ALIPHATIC SOLVENTS			
<a href="#">67</a>	12 of 14	SE/219.7	81.2 / 1.19	Shepherds of Good Hope. Good Day Workshop Programs 211 Bronson Avenue Ottawa ON K1R 6H5	GEN
<b>Generator No:</b>	ON7636020			<b>PO Box No:</b>	
<b>Status:</b>	Registered			<b>Country:</b>	Canada
<b>Approval Years:</b>	As of Dec 2018			<b>Choice of Contact:</b>	
<b>Contam. Facility:</b>				<b>Co Admin:</b>	
<b>MHSW Facility:</b>				<b>Phone No Admin:</b>	
<b>SIC Code:</b>					
<b>SIC Description:</b>					
<b>--Details--</b>					
<b>Waste Code:</b>		263 L			
<b>Waste Description:</b>		Misc. waste organic chemicals			
<a href="#">67</a>	13 of 14	SE/219.7	81.2 / 1.19	Adoption Council of Canada 211 Bronson Ave Ottawa ON K1R 6H5	SCT
<b>Established:</b>					
<b>Plant Size (ft²):</b>					
<b>Employment:</b>					
<b>--Details--</b>					
<b>Description:</b>		Civic and Social Organizations			
<b>SIC/NAICS Code:</b>		813410			
<a href="#">67</a>	14 of 14	SE/219.7	81.2 / 1.19	KAIROS 211 Bronson Ave Suite 211 Ottawa ON K1R 6H5	SCT
<b>Established:</b>					
<b>Plant Size (ft²):</b>					
<b>Employment:</b>					
<b>--Details--</b>					
<b>Description:</b>		Periodical Publishers			
<b>SIC/NAICS Code:</b>		511120			

Map Key	Number of Records	Direction/ Distance (m)	Elev/Diff (m)	Site	DB
<a href="#">68</a>	1 of 1	S/220.1	82.3 / 2.28	ON	BORE
<b>Borehole ID:</b>	802302			<b>Type:</b>	Borehole
<b>Use:</b>	Geotechnical/Geological Investigation			<b>Status:</b>	
<b>Drill Method:</b>	Other Method			<b>UTM Zone:</b>	18
<b>Easting:</b>	444558.74			<b>Northing:</b>	5029084.66
<b>Location Accuracy:</b>				<b>Orig. Ground Elev m:</b>	80.7
<b>Elev. Reliability Note:</b>				<b>DEM Ground Elev m:</b>	77.5
<b>Total Depth m:</b>	4.8			<b>Primary Name:</b>	PT 2
<b>Township:</b>				<b>Concession:</b>	
<b>Lot:</b>				<b>Municipality:</b>	
<b>Completion Date:</b>	01-NOV-1971			<b>Static Water Level:</b>	-999.9
<b>Primary Water Use:</b>				<b>Sec. Water Use:</b>	
<b>--Details--</b>					
<b>Stratum ID:</b>	218571647			<b>Top Depth(m):</b>	0.0
<b>Bottom Depth(m):</b>	0.1			<b>Stratum Desc:</b>	Asphalt
<b>Stratum ID:</b>	218571648			<b>Top Depth(m):</b>	0.1
<b>Bottom Depth(m):</b>	0.2			<b>Stratum Desc:</b>	Crushed Stone
<b>Stratum ID:</b>	218571649			<b>Top Depth(m):</b>	0.2
<b>Bottom Depth(m):</b>	4.8			<b>Stratum Desc:</b>	Fill-Misc sand silt
<a href="#">69</a>	1 of 1	S/220.5	81.9 / 1.91	ON	BORE
<b>Borehole ID:</b>	802311			<b>Type:</b>	Borehole
<b>Use:</b>	Geotechnical/Geological Investigation			<b>Status:</b>	
<b>Drill Method:</b>	Other Method			<b>UTM Zone:</b>	18
<b>Easting:</b>	444552.5			<b>Northing:</b>	5029085.28
<b>Location Accuracy:</b>				<b>Orig. Ground Elev m:</b>	80.1
<b>Elev. Reliability Note:</b>				<b>DEM Ground Elev m:</b>	77.2
<b>Total Depth m:</b>	8.5			<b>Primary Name:</b>	BH 5
<b>Township:</b>				<b>Concession:</b>	
<b>Lot:</b>				<b>Municipality:</b>	
<b>Completion Date:</b>	02-FEB-1971			<b>Static Water Level:</b>	-999.9
<b>Primary Water Use:</b>				<b>Sec. Water Use:</b>	
<b>--Details--</b>					
<b>Stratum ID:</b>	218571687			<b>Top Depth(m):</b>	0.0
<b>Bottom Depth(m):</b>	5.0			<b>Stratum Desc:</b>	Brown Loose to Compact Fill-Misc Sand - Gravel With: Brk Frag W Constr Debris
<b>Stratum ID:</b>	218571688			<b>Top Depth(m):</b>	5.0
<b>Bottom Depth(m):</b>	8.5			<b>Stratum Desc:</b>	Grey Bedrock Limestone some thin black shaley partings
<a href="#">70</a>	1 of 2	ENE/220.9	78.9 / -1.14	C.C.C. #95 & C.C.C. #165 500-530 LAURIER AVENUE OTTAWA CITY ON	CA
<b>Certificate #:</b>	8-4158-90-				
<b>Application Year:</b>	90				
<b>Issue Date:</b>	12/5/1990				
<b>Approval Type:</b>	Industrial air				
<b>Status:</b>	Approved				
<b>Application Type:</b>					
<b>Client Name:</b>					
<b>Client Address:</b>					



Map Key	Number of Records	Direction/ Distance (m)	Elev/Diff (m)	Site	DB
<b>Client City:</b> <b>Client Postal Code:</b> <b>Project Description:</b> CHANGE EXIST. HOT WATER HEATING SYSTEM <b>Contaminants:</b> <b>Emission Control:</b>					
<a href="#">70</a>	2 of 2	ENE/220.9	78.9 / -1.14	C.C.C. #95 & C.C.C. #165 500-530 LAURIER AVENUE OTTAWA CITY ON	CA
<b>Certificate #:</b> 8-4158-90-916 <b>Application Year:</b> 90 <b>Issue Date:</b> 6/14/91 <b>Approval Type:</b> Industrial air <b>Status:</b> Received in 1990, Issued in 1991 <b>Application Type:</b> <b>Client Name:</b> <b>Client Address:</b> <b>Client City:</b> <b>Client Postal Code:</b> <b>Project Description:</b> INSTALL (4) NAT. GAS HOT WATER BOILERS <b>Contaminants:</b> Nitrogen Oxides <b>Emission Control:</b> No Controls					
<a href="#">71</a>	1 of 1	S/221.0	82.3 / 2.28	ON	BORE
<b>Borehole ID:</b> 802284 <b>Use:</b> Geotechnical/Geological Investigation <b>Drill Method:</b> Rotary (conventional) <b>Easting:</b> 444560.25 <b>Location Accuracy:</b> <b>Elev. Reliability Note:</b> <b>Total Depth m:</b> 8 <b>Township:</b> <b>Lot:</b> <b>Completion Date:</b> 28-OCT-1971 <b>Primary Water Use:</b>					
<b>Type:</b> Borehole <b>Status:</b> <b>UTM Zone:</b> 18 <b>Northing:</b> 5029083.63 <b>Orig. Ground Elev m:</b> 80.7 <b>DEM Ground Elev m:</b> 77.6 <b>Primary Name:</b> BH 2 <b>Concession:</b> <b>Municipality:</b> <b>Static Water Level:</b> -999.9 <b>Sec. Water Use:</b>					
<b>--Details--</b>					
<b>Stratum ID:</b> 218571556 <b>Bottom Depth(m):</b> 0.1 <b>Top Depth(m):</b> 0.0 <b>Stratum Desc:</b> Asphalt					
<b>Stratum ID:</b> 218571557 <b>Bottom Depth(m):</b> 0.2 <b>Top Depth(m):</b> 0.1 <b>Stratum Desc:</b> Crushed Stone					
<b>Stratum ID:</b> 218571558 <b>Bottom Depth(m):</b> 4.4 <b>Top Depth(m):</b> 0.2 <b>Stratum Desc:</b> Brown Very Loose to Compact Fill-Misc sand silt With: Gr W Brk Frag W Cob					
<b>Stratum ID:</b> 218571559 <b>Bottom Depth(m):</b> 4.6 <b>Top Depth(m):</b> 4.4 <b>Stratum Desc:</b> Bedrock					
<b>Stratum ID:</b> 218571560 <b>Bottom Depth(m):</b> 8.0 <b>Top Depth(m):</b> 4.6 <b>Stratum Desc:</b> Grey Bedrock Limestone some thin black shaley partings					
<a href="#">72</a>	1 of 13	N/221.2	75.2 / -4.83	2164613 Ontario Inc. 473 Albert St Ottawa ON	CA

Map Key	Number of Records	Direction/ Distance (m)	Elev/Diff (m)	Site	DB
<b>Certificate #:</b>		5600-7X3RTQ			
<b>Application Year:</b>		2009			
<b>Issue Date:</b>		10/23/2009			
<b>Approval Type:</b>		Air			
<b>Status:</b>		Approved			
<b>Application Type:</b>					
<b>Client Name:</b>					
<b>Client Address:</b>					
<b>Client City:</b>					
<b>Client Postal Code:</b>					
<b>Project Description:</b>					
<b>Contaminants:</b>					
<b>Emission Control:</b>					

<a href="#">72</a>	2 of 13	N/221.2	75.2 / -4.83	2164613 Ontario Inc. 473 Albert Street Unit Suite 100 Ottawa K1R 5B4 CITY OF OTTAWA ON	EBR
<b>EBR Registry No:</b>		010-7590		<b>Proposal Date:</b> August 19, 2009	
<b>Ministry Ref. No:</b>		3603-7UULDT		<b>Notice Pub Date:</b> October 30, 2009	
<b>Notice Type:</b>		Instrument Decision		<b>Year:</b> 2009	
<b>Company Name:</b>		2164613 Ontario Inc.			
<b>Proponent Name:</b>					
<b>Proponent Address:</b>		473 Albert Street , Suite 100, Ottawa Ontario, Canada K1R 5B4			
<b>Instrument Type:</b>		(EPA s. 9) - Approval for discharge into the natural environment other than water (i.e. Air)			
<b>Location Other:</b>					
<b>URL:</b>					
<b>Location:</b>					
473 Albert Street Unit Suite 100 Ottawa K1R 5B4 CITY OF OTTAWA					

<a href="#">72</a>	3 of 13	N/221.2	75.2 / -4.83	2164613 Ontario Inc. 473 Albert St Ottawa ON K1R 5B4	ECA
<b>Approval No:</b>		5600-7X3RTQ		<b>MOE District:</b> Ottawa	
<b>Approval Date:</b>		2009-10-23		<b>City:</b> Ottawa	
<b>Status:</b>		Approved		<b>Longitude:</b> -75.70767	
<b>Record Type:</b>		ECA		<b>Latitude:</b> 45.417004	
<b>Link Source:</b>		IDS		<b>Geometry X:</b>	
<b>SWP Area Name:</b>		Rideau Valley		<b>Geometry Y:</b>	
<b>Approval Type:</b>		ECA-AIR			
<b>Project Type:</b>		AIR			
<b>Address:</b>		473 Albert St			
<b>Full Address:</b>					
<b>Full PDF Link:</b>		<a href="https://www.accessenvironment.ene.gov.on.ca/instruments/3603-7UULDT-14.pdf">https://www.accessenvironment.ene.gov.on.ca/instruments/3603-7UULDT-14.pdf</a>			

<a href="#">72</a>	4 of 13	N/221.2	75.2 / -4.83	473 ALBERT STREET OTTAWA ON K1R 5B4	EHS
<b>Order No:</b>		20071212022		<b>Nearest Intersection:</b>	
<b>Status:</b>		C		<b>Municipality:</b>	
<b>Report Type:</b>		CAN - Custom Report		<b>Client Prov/State:</b>	
<b>Report Date:</b>		12/21/2007		<b>Search Radius (km):</b> 0.25	
<b>Date Received:</b>		12/12/2007		<b>X:</b> -75.707842	
<b>Previous Site Name:</b>				<b>Y:</b> 45.41693	
<b>Lot/Building Size:</b>					

Map Key	Number of Records	Direction/ Distance (m)	Elev/Diff (m)	Site	DB
<b>Additional Info Ordered:</b>		Fire Insur. Maps And /or Site Plans			
<a href="#">72</a>	5 of 13	N/221.2	75.2 / -4.83	473 Albert Street Ottawa ON	EHS
<b>Order No:</b>	20120404008			<b>Nearest Intersection:</b>	
<b>Status:</b>	C			<b>Municipality:</b>	
<b>Report Type:</b>	Custom Report			<b>Client Prov/State:</b>	ON
<b>Report Date:</b>	4/11/2012 9:42:18 AM			<b>Search Radius (km):</b>	0.25
<b>Date Received:</b>	4/4/2012 9:40:25 AM			<b>X:</b>	-75.707564
<b>Previous Site Name:</b>				<b>Y:</b>	45.416874
<b>Lot/Building Size:</b>					
<b>Additional Info Ordered:</b>					
<a href="#">72</a>	6 of 13	N/221.2	75.2 / -4.83	473 Albert Street Ottawa ON	EHS
<b>Order No:</b>	20140523077			<b>Nearest Intersection:</b>	
<b>Status:</b>	C			<b>Municipality:</b>	
<b>Report Type:</b>	Standard Report			<b>Client Prov/State:</b>	ON
<b>Report Date:</b>	03-JUN-14			<b>Search Radius (km):</b>	.25
<b>Date Received:</b>	23-MAY-14			<b>X:</b>	-75.707471
<b>Previous Site Name:</b>				<b>Y:</b>	45.416901
<b>Lot/Building Size:</b>					
<b>Additional Info Ordered:</b>					
<a href="#">72</a>	7 of 13	N/221.2	75.2 / -4.83	473 Albert Street Ottawa ON K1R 7X3	EHS
<b>Order No:</b>	20181106097			<b>Nearest Intersection:</b>	
<b>Status:</b>	C			<b>Municipality:</b>	
<b>Report Type:</b>	Standard Report			<b>Client Prov/State:</b>	ON
<b>Report Date:</b>	12-NOV-18			<b>Search Radius (km):</b>	.25
<b>Date Received:</b>	06-NOV-18			<b>X:</b>	-75.707666
<b>Previous Site Name:</b>				<b>Y:</b>	45.417008
<b>Lot/Building Size:</b>					
<b>Additional Info Ordered:</b>					
<a href="#">72</a>	8 of 13	N/221.2	75.2 / -4.83	GVT. OF CAN. - NATIONAL ENERGYBRD. PROPERTY, MATERIAL MANAGEMENT 473 ALBERT STREET OTTAWA ON K1A 0K9	GEN
<b>Generator No:</b>	ON0269400			<b>PO Box No:</b>	
<b>Status:</b>				<b>Country:</b>	
<b>Approval Years:</b>	86,87,88,89,90			<b>Choice of Contact:</b>	
<b>Contam. Facility:</b>				<b>Co Admin:</b>	
<b>MHSW Facility:</b>				<b>Phone No Admin:</b>	
<b>SIC Code:</b>	8125				
<b>SIC Description:</b>	REGULATORY SERV.				
<b>--Details--</b>					
<b>Waste Code:</b>	241				
<b>Waste Description:</b>	HALOGENATED SOLVENTS				
<b>Waste Code:</b>	264				
<b>Waste Description:</b>	PHOTOPROCESSING WASTES				

Map Key	Number of Records	Direction/ Distance (m)	Elev/Diff (m)	Site	DB
<a href="#">72</a>	9 of 13	N/221.2	75.2 / -4.83	GVT. OF CAN. (OUT OF BUSINESS) 18-117 PROPERTY, MATERIAL MANAGEMENT 473 ALBERT STREET OTTAWA ON K1A 0K9	GEN
<b>Generator No:</b>	ON0269400			<b>PO Box No:</b>	
<b>Status:</b>				<b>Country:</b>	
<b>Approval Years:</b>	92,93,94,95,96,97			<b>Choice of Contact:</b>	
<b>Contam. Facility:</b>				<b>Co Admin:</b>	
<b>MHSW Facility:</b>				<b>Phone No Admin:</b>	
<b>SIC Code:</b>	8125				
<b>SIC Description:</b>	REGULATORY SERV.				
<b>--Details--</b>					
<b>Waste Code:</b>	241				
<b>Waste Description:</b>	HALOGENATED SOLVENTS				
<b>Waste Code:</b>	264				
<b>Waste Description:</b>	PHOTOPROCESSING WASTES				
<a href="#">72</a>	10 of 13	N/221.2	75.2 / -4.83	GVT. OF CAN. (OUT OF BUSINESS) PROPERTY, MATERIAL MANAGEMENT 473 ALBERT STREET OTTAWA ON K1A 0K9	GEN
<b>Generator No:</b>	ON0269400			<b>PO Box No:</b>	
<b>Status:</b>				<b>Country:</b>	
<b>Approval Years:</b>	98			<b>Choice of Contact:</b>	
<b>Contam. Facility:</b>				<b>Co Admin:</b>	
<b>MHSW Facility:</b>				<b>Phone No Admin:</b>	
<b>SIC Code:</b>	8125				
<b>SIC Description:</b>	REGULATORY SERV.				
<b>--Details--</b>					
<b>Waste Code:</b>	241				
<b>Waste Description:</b>	HALOGENATED SOLVENTS				
<b>Waste Code:</b>	264				
<b>Waste Description:</b>	PHOTOPROCESSING WASTES				
<a href="#">72</a>	11 of 13	N/221.2	75.2 / -4.83	Rosont Investment Inc.(Rosdev) 473 Albert St Ottawa ON K1R 5B4	GEN
<b>Generator No:</b>	ON6040409			<b>PO Box No:</b>	
<b>Status:</b>				<b>Country:</b>	
<b>Approval Years:</b>	05			<b>Choice of Contact:</b>	
<b>Contam. Facility:</b>				<b>Co Admin:</b>	
<b>MHSW Facility:</b>				<b>Phone No Admin:</b>	
<b>SIC Code:</b>	551113				
<b>SIC Description:</b>	Holding Companies				
<b>--Details--</b>					
<b>Waste Code:</b>	221				
<b>Waste Description:</b>	LIGHT FUELS				



Map Key	Number of Records	Direction/ Distance (m)	Elev/Diff (m)	Site	DB
<a href="#">72</a>	12 of 13	N/221.2	75.2 / -4.83	2164613 Ontario Inc. 473 Albert Street Ottawa ON	GEN
<b>Generator No:</b>	ON2677674			<b>PO Box No:</b>	
<b>Status:</b>				<b>Country:</b>	
<b>Approval Years:</b>	2009			<b>Choice of Contact:</b>	
<b>Contam. Facility:</b>				<b>Co Admin:</b>	
<b>MHSW Facility:</b>				<b>Phone No Admin:</b>	
<b>SIC Code:</b>	531310				
<b>SIC Description:</b>	Real Estate Property Managers				
<b>--Details--</b>					
<b>Waste Code:</b>	243				
<b>Waste Description:</b>	PCBS				
<a href="#">72</a>	13 of 13	N/221.2	75.2 / -4.83	HVAC Maximum Heating & Cooling Inc. 473 Albert St Ottawa ON	GEN
<b>Generator No:</b>	ON4403054			<b>PO Box No:</b>	
<b>Status:</b>				<b>Country:</b>	
<b>Approval Years:</b>	2011			<b>Choice of Contact:</b>	
<b>Contam. Facility:</b>				<b>Co Admin:</b>	
<b>MHSW Facility:</b>				<b>Phone No Admin:</b>	
<b>SIC Code:</b>	561799				
<b>SIC Description:</b>					
<a href="#">73</a>	1 of 1	S/221.2	82.3 / 2.28	ON	BORE
<b>Borehole ID:</b>	802301			<b>Type:</b>	Borehole
<b>Use:</b>	Geotechnical/Geological Investigation			<b>Status:</b>	
<b>Drill Method:</b>	Other Method			<b>UTM Zone:</b>	18
<b>Easting:</b>	444562.05			<b>Northing:</b>	5029083.1
<b>Location Accuracy:</b>				<b>Orig. Ground Elev m:</b>	80.7
<b>Elev. Reliability Note:</b>				<b>DEM Ground Elev m:</b>	77.8
<b>Total Depth m:</b>	3.7			<b>Primary Name:</b>	PT 1
<b>Township:</b>				<b>Concession:</b>	
<b>Lot:</b>				<b>Municipality:</b>	
<b>Completion Date:</b>	01-NOV-1971			<b>Static Water Level:</b>	-999.9
<b>Primary Water Use:</b>				<b>Sec. Water Use:</b>	
<b>--Details--</b>					
<b>Stratum ID:</b>	218571644			<b>Top Depth(m):</b>	0.0
<b>Bottom Depth(m):</b>	0.1			<b>Stratum Desc:</b>	Asphalt
<b>Stratum ID:</b>	218571645			<b>Top Depth(m):</b>	0.1
<b>Bottom Depth(m):</b>	0.2			<b>Stratum Desc:</b>	Crushed Stone
<b>Stratum ID:</b>	218571646			<b>Top Depth(m):</b>	0.2
<b>Bottom Depth(m):</b>	3.7			<b>Stratum Desc:</b>	Fill-Misc sand silt
<a href="#">74</a>	1 of 1	WSW/221.4	64.2 / -15.81	ON	BORE
<b>Borehole ID:</b>	807996			<b>Type:</b>	Borehole
<b>Use:</b>	Geotechnical/Geological Investigation			<b>Status:</b>	
<b>Drill Method:</b>	Other Method			<b>UTM Zone:</b>	18

Map Key	Number of Records	Direction/ Distance (m)	Elev/Diff (m)	Site	DB
<b>Easting:</b>	444381.5			<b>Northing:</b>	5029229.95
<b>Location Accuracy:</b>				<b>Orig. Ground Elev m:</b>	63.3
<b>Elev. Reliability Note:</b>				<b>DEM Ground Elev m:</b>	62.3
<b>Total Depth m:</b>	3			<b>Primary Name:</b>	TP.16-2
<b>Township:</b>				<b>Concession:</b>	
<b>Lot:</b>				<b>Municipality:</b>	
<b>Completion Date:</b>	14-NOV-1992			<b>Static Water Level:</b>	-999.9
<b>Primary Water Use:</b>				<b>Sec. Water Use:</b>	
<b>--Details--</b>					
<b>Stratum ID:</b>	218594709			<b>Top Depth(m):</b>	0.0
<b>Bottom Depth(m):</b>	0.1			<b>Stratum Desc:</b>	Grey Fill-Misc Sand - Gravel
<b>Stratum ID:</b>	218594710			<b>Top Depth(m):</b>	0.1
<b>Bottom Depth(m):</b>	0.3			<b>Stratum Desc:</b>	Brown Fill-Misc Sand - Gravel Occasional: Cob
<b>Stratum ID:</b>	218594711			<b>Top Depth(m):</b>	0.3
<b>Bottom Depth(m):</b>	0.6			<b>Stratum Desc:</b>	Grey Fill-Misc Silt - Sand With: Gr Trace: Brk Frag Occasional: Cob
<b>Stratum ID:</b>	218594712			<b>Top Depth(m):</b>	0.6
<b>Bottom Depth(m):</b>	1.4			<b>Stratum Desc:</b>	Brown Fill-Misc Silt - Sand With: Gr W Cob Occasional: Blds
<b>Stratum ID:</b>	218594713			<b>Top Depth(m):</b>	1.4
<b>Bottom Depth(m):</b>	3.0			<b>Stratum Desc:</b>	Grey-Brown Till Silt - Sand With: Gr Occasional: Cob Occ Blds

**75**      1 of 1      **S/222.0**      **82.3 / 2.28**      **ON**      **BORE**

<b>Borehole ID:</b>	802297			<b>Type:</b>	Borehole
<b>Use:</b>	Geotechnical/Geological Investigation			<b>Status:</b>	
<b>Drill Method:</b>	Power auger			<b>UTM Zone:</b>	18
<b>Easting:</b>	444563.56			<b>Northing:</b>	5029082.07
<b>Location Accuracy:</b>				<b>Orig. Ground Elev m:</b>	80.6
<b>Elev. Reliability Note:</b>				<b>DEM Ground Elev m:</b>	77.9
<b>Total Depth m:</b>	.6			<b>Primary Name:</b>	AH 2
<b>Township:</b>				<b>Concession:</b>	
<b>Lot:</b>				<b>Municipality:</b>	
<b>Completion Date:</b>	01-NOV-1972			<b>Static Water Level:</b>	-999.9
<b>Primary Water Use:</b>				<b>Sec. Water Use:</b>	
<b>--Details--</b>					
<b>Stratum ID:</b>	218571626			<b>Top Depth(m):</b>	0.0
<b>Bottom Depth(m):</b>	0.1			<b>Stratum Desc:</b>	Asphalt
<b>Stratum ID:</b>	218571627			<b>Top Depth(m):</b>	0.1
<b>Bottom Depth(m):</b>	0.2			<b>Stratum Desc:</b>	Crushed Stone
<b>Stratum ID:</b>	218571628			<b>Top Depth(m):</b>	0.2
<b>Bottom Depth(m):</b>	0.6			<b>Stratum Desc:</b>	Dark Brown Fill-Misc sand silt

**76**      1 of 1      **S/223.0**      **82.3 / 2.28**      **ON**      **BORE**

<b>Borehole ID:</b>	802306			<b>Type:</b>	Borehole
<b>Use:</b>	Geotechnical/Geological Investigation			<b>Status:</b>	
<b>Drill Method:</b>	Other Method			<b>UTM Zone:</b>	18
<b>Easting:</b>	444559.12			<b>Northing:</b>	5029081.66
<b>Location Accuracy:</b>				<b>Orig. Ground Elev m:</b>	80.7

Map Key	Number of Records	Direction/ Distance (m)	Elev/Diff (m)	Site	DB
<b>Elev. Reliability Note:</b>				<b>DEM Ground Elev m:</b> 77.6	
<b>Total Depth m:</b>	3			<b>Primary Name:</b> PT 5	
<b>Township:</b>				<b>Concession:</b>	
<b>Lot:</b>				<b>Municipality:</b>	
<b>Completion Date:</b>	01-NOV-1971			<b>Static Water Level:</b> -999.9	
<b>Primary Water Use:</b>				<b>Sec. Water Use:</b>	
<b>--Details--</b>					
<b>Stratum ID:</b>	218571663			<b>Top Depth(m):</b> 0.0	
<b>Bottom Depth(m):</b>	0.1			<b>Stratum Desc:</b> Asphalt	
<b>Stratum ID:</b>	218571664			<b>Top Depth(m):</b> 0.1	
<b>Bottom Depth(m):</b>	0.2			<b>Stratum Desc:</b> Crushed Stone	
<b>Stratum ID:</b>	218571665			<b>Top Depth(m):</b> 0.2	
<b>Bottom Depth(m):</b>	3.0			<b>Stratum Desc:</b> Fill-Misc sand silt	

<a href="#">77</a>	1 of 1	S/223.2	80.9 / 0.86	ON	BORE
<b>Borehole ID:</b>	802295			<b>Type:</b> Borehole	
<b>Use:</b>	Geotechnical/Geological Investigation			<b>Status:</b>	
<b>Drill Method:</b>	Power auger			<b>UTM Zone:</b> 18	
<b>Easting:</b>	444567.41			<b>Northing:</b> 5029080.5	
<b>Location Accuracy:</b>				<b>Orig. Ground Elev m:</b> 80.7	
<b>Elev. Reliability Note:</b>				<b>DEM Ground Elev m:</b> 78.1	
<b>Total Depth m:</b>	.5			<b>Primary Name:</b> AH 1	
<b>Township:</b>				<b>Concession:</b>	
<b>Lot:</b>				<b>Municipality:</b>	
<b>Completion Date:</b>	01-NOV-1972			<b>Static Water Level:</b> -999.9	
<b>Primary Water Use:</b>				<b>Sec. Water Use:</b>	
<b>--Details--</b>					
<b>Stratum ID:</b>	218571614			<b>Top Depth(m):</b> 0.0	
<b>Bottom Depth(m):</b>	0.1			<b>Stratum Desc:</b> Asphalt	
<b>Stratum ID:</b>	218571615			<b>Top Depth(m):</b> 0.1	
<b>Bottom Depth(m):</b>	0.2			<b>Stratum Desc:</b> Crushed Stone	
<b>Stratum ID:</b>	218571616			<b>Top Depth(m):</b> 0.2	
<b>Bottom Depth(m):</b>	0.5			<b>Stratum Desc:</b> Dark Brown Fill-Misc sand silt	

<a href="#">78</a>	1 of 1	S/225.4	80.9 / 0.86	ON	BORE
<b>Borehole ID:</b>	802291			<b>Type:</b> Borehole	
<b>Use:</b>	Geotechnical/Geological Investigation			<b>Status:</b>	
<b>Drill Method:</b>	Rotary (conventional)			<b>UTM Zone:</b> 18	
<b>Easting:</b>	444550.23			<b>Northing:</b> 5029080.82	
<b>Location Accuracy:</b>				<b>Orig. Ground Elev m:</b> 80.4	
<b>Elev. Reliability Note:</b>				<b>DEM Ground Elev m:</b> 77.3	
<b>Total Depth m:</b>	8.5			<b>Primary Name:</b> BH 6	
<b>Township:</b>				<b>Concession:</b>	
<b>Lot:</b>				<b>Municipality:</b>	
<b>Completion Date:</b>	02-FEB-1972			<b>Static Water Level:</b> -999.9	
<b>Primary Water Use:</b>				<b>Sec. Water Use:</b>	
<b>--Details--</b>					
<b>Stratum ID:</b>	218571598			<b>Top Depth(m):</b> 0.0	
<b>Bottom Depth(m):</b>	4.3			<b>Stratum Desc:</b> Very Loose to Compact Fill-Misc Sand - Gravel	

Map Key	Number of Records	Direction/ Distance (m)	Elev/Diff (m)	Site	DB
					With: Brk Frag W Cob W Constr Debris
<b>Stratum ID:</b>	218571599			<b>Top Depth(m):</b>	4.3
<b>Bottom Depth(m):</b>	5.3			<b>Stratum Desc:</b>	Grey Bedrock Limestone
<b>Stratum ID:</b>	218571600			<b>Top Depth(m):</b>	5.3
<b>Bottom Depth(m):</b>	8.5			<b>Stratum Desc:</b>	Grey Bedrock Limestone
<b>79</b>	1 of 1	<b>SSE/226.6</b>	<b>81.9 / 1.86</b>	<b>11 Primrose Avenue Ottawa ON K1R 6L5</b>	<b>EHS</b>
<b>Order No:</b>	20090421001			<b>Nearest Intersection:</b>	
<b>Status:</b>	C			<b>Municipality:</b>	
<b>Report Type:</b>	Custom Report			<b>Client Prov/State:</b>	ON
<b>Report Date:</b>	4/24/2009			<b>Search Radius (km):</b>	0.25
<b>Date Received:</b>	4/21/2009			<b>X:</b>	-75.707358
<b>Previous Site Name:</b>				<b>Y:</b>	45.413159
<b>Lot/Building Size:</b>					
<b>Additional Info Ordered:</b>	Fire Insur. Maps and/or Site Plans				
<b>80</b>	1 of 1	<b>S/226.7</b>	<b>80.9 / 0.86</b>	<b>ON</b>	<b>BORE</b>
<b>Borehole ID:</b>	802304			<b>Type:</b>	Borehole
<b>Use:</b>	Geotechnical/Geological Investigation			<b>Status:</b>	
<b>Drill Method:</b>	Other Method			<b>UTM Zone:</b>	18
<b>Easting:</b>	444558.18			<b>Northing:</b>	5029078.17
<b>Location Accuracy:</b>				<b>Orig. Ground Elev m:</b>	80.7
<b>Elev. Reliability Note:</b>				<b>DEM Ground Elev m:</b>	77.7
<b>Total Depth m:</b>	2.2			<b>Primary Name:</b>	PT 3
<b>Township:</b>				<b>Concession:</b>	
<b>Lot:</b>				<b>Municipality:</b>	
<b>Completion Date:</b>	01-NOV-1971			<b>Static Water Level:</b>	-999.9
<b>Primary Water Use:</b>				<b>Sec. Water Use:</b>	
<b>--Details--</b>					
<b>Stratum ID:</b>	218571659			<b>Top Depth(m):</b>	0.2
<b>Bottom Depth(m):</b>	2.2			<b>Stratum Desc:</b>	Fill-Misc sand silt
<b>Stratum ID:</b>	218571657			<b>Top Depth(m):</b>	0.0
<b>Bottom Depth(m):</b>	0.1			<b>Stratum Desc:</b>	Asphalt
<b>Stratum ID:</b>	218571658			<b>Top Depth(m):</b>	0.1
<b>Bottom Depth(m):</b>	0.2			<b>Stratum Desc:</b>	Crushed Stone
<b>81</b>	1 of 1	<b>S/229.3</b>	<b>80.9 / 0.86</b>	<b>ON</b>	<b>BORE</b>
<b>Borehole ID:</b>	802305			<b>Type:</b>	Borehole
<b>Use:</b>	Geotechnical/Geological Investigation			<b>Status:</b>	
<b>Drill Method:</b>	Other Method			<b>UTM Zone:</b>	18
<b>Easting:</b>	444556.51			<b>Northing:</b>	5029075.7
<b>Location Accuracy:</b>				<b>Orig. Ground Elev m:</b>	80.7
<b>Elev. Reliability Note:</b>				<b>DEM Ground Elev m:</b>	77.7
<b>Total Depth m:</b>	1.5			<b>Primary Name:</b>	PT 4
<b>Township:</b>				<b>Concession:</b>	
<b>Lot:</b>				<b>Municipality:</b>	
<b>Completion Date:</b>	01-NOV-1971			<b>Static Water Level:</b>	-999.9
<b>Primary Water Use:</b>				<b>Sec. Water Use:</b>	



Map Key	Number of Records	Direction/ Distance (m)	Elev/Diff (m)	Site	DB
<b>--Details--</b>					
<b>Stratum ID:</b>	218571660			<b>Top Depth(m):</b>	0.0
<b>Bottom Depth(m):</b>	0.1			<b>Stratum Desc:</b>	Asphalt
<b>Stratum ID:</b>	218571661			<b>Top Depth(m):</b>	0.1
<b>Bottom Depth(m):</b>	0.2			<b>Stratum Desc:</b>	Crushed Stone
<b>Stratum ID:</b>	218571662			<b>Top Depth(m):</b>	0.2
<b>Bottom Depth(m):</b>	1.5			<b>Stratum Desc:</b>	Fill-Misc sand silt
<b>82</b>	1 of 1	S/230.5	80.9 / 0.86	ON	BORE
<b>Borehole ID:</b>	802310			<b>Type:</b>	Borehole
<b>Use:</b>	Geotechnical/Geological Investigation			<b>Status:</b>	
<b>Drill Method:</b>	Other Method			<b>UTM Zone:</b>	18
<b>Easting:</b>	444548.67			<b>Northing:</b>	5029075.85
<b>Location Accuracy:</b>				<b>Orig. Ground Elev m:</b>	80.9
<b>Elev. Reliability Note:</b>				<b>DEM Ground Elev m:</b>	77.6
<b>Total Depth m:</b>	3			<b>Primary Name:</b>	PT 7
<b>Township:</b>				<b>Concession:</b>	
<b>Lot:</b>				<b>Municipality:</b>	
<b>Completion Date:</b>	01-NOV-1971			<b>Static Water Level:</b>	-999.9
<b>Primary Water Use:</b>				<b>Sec. Water Use:</b>	
<b>--Details--</b>					
<b>Stratum ID:</b>	218571684			<b>Top Depth(m):</b>	0.0
<b>Bottom Depth(m):</b>	0.1			<b>Stratum Desc:</b>	Asphalt
<b>Stratum ID:</b>	218571685			<b>Top Depth(m):</b>	0.1
<b>Bottom Depth(m):</b>	0.2			<b>Stratum Desc:</b>	Crushed Stone
<b>Stratum ID:</b>	218571686			<b>Top Depth(m):</b>	0.2
<b>Bottom Depth(m):</b>	3.0			<b>Stratum Desc:</b>	Fill-Misc
<b>83</b>	1 of 1	S/232.0	80.9 / 0.86	ON	BORE
<b>Borehole ID:</b>	802287			<b>Type:</b>	Borehole
<b>Use:</b>	Geotechnical/Geological Investigation			<b>Status:</b>	
<b>Drill Method:</b>	Rotary (conventional)			<b>UTM Zone:</b>	18
<b>Easting:</b>	444555.12			<b>Northing:</b>	5029073.23
<b>Location Accuracy:</b>				<b>Orig. Ground Elev m:</b>	80.7
<b>Elev. Reliability Note:</b>				<b>DEM Ground Elev m:</b>	77.7
<b>Total Depth m:</b>	4			<b>Primary Name:</b>	BH 3
<b>Township:</b>				<b>Concession:</b>	
<b>Lot:</b>				<b>Municipality:</b>	
<b>Completion Date:</b>	28-JAN-1972			<b>Static Water Level:</b>	-999.9
<b>Primary Water Use:</b>				<b>Sec. Water Use:</b>	
<b>--Details--</b>					
<b>Stratum ID:</b>	218571578			<b>Top Depth(m):</b>	0.9
<b>Bottom Depth(m):</b>	1.4			<b>Stratum Desc:</b>	Grey Bedrock Limestone
<b>Stratum ID:</b>	218571579			<b>Top Depth(m):</b>	1.4
<b>Bottom Depth(m):</b>	4.0			<b>Stratum Desc:</b>	Grey Bedrock Limestone some thin balck shaly partings
<b>Stratum ID:</b>	218571575			<b>Top Depth(m):</b>	0.0
<b>Bottom Depth(m):</b>	0.1			<b>Stratum Desc:</b>	Asphalt

Map Key	Number of Records	Direction/ Distance (m)	Elev/Diff (m)	Site	DB
<b>Stratum ID:</b>	218571576			<b>Top Depth(m):</b>	0.1
<b>Bottom Depth(m):</b>	0.2			<b>Stratum Desc:</b>	Crushed Stone
<b>Stratum ID:</b>	218571577			<b>Top Depth(m):</b>	0.2
<b>Bottom Depth(m):</b>	0.9			<b>Stratum Desc:</b>	Brown Compact Fill-Misc sand silt With: Gr W Brk Frag W Constr Debris

84	1 of 1	S/233.1	80.9 / 0.86	ON	BORE
<b>Borehole ID:</b>	804019			<b>Type:</b>	Borehole
<b>Use:</b>	Geotechnical/Geological Investigation			<b>Status:</b>	
<b>Drill Method:</b>	Power auger			<b>UTM Zone:</b>	18
<b>Easting:</b>	444614.78			<b>Northing:</b>	5029070.62
<b>Location Accuracy:</b>				<b>Orig. Ground Elev m:</b>	-999.9
<b>Elev. Reliability Note:</b>				<b>DEM Ground Elev m:</b>	80
<b>Total Depth m:</b>	1			<b>Primary Name:</b>	AH 1
<b>Township:</b>				<b>Concession:</b>	
<b>Lot:</b>				<b>Municipality:</b>	
<b>Completion Date:</b>	03-MAY-1983			<b>Static Water Level:</b>	-999.9
<b>Primary Water Use:</b>				<b>Sec. Water Use:</b>	
<b>--Details--</b>					
<b>Stratum ID:</b>	218578957			<b>Top Depth(m):</b>	0.7
<b>Bottom Depth(m):</b>	1.0			<b>Stratum Desc:</b>	Light Brown Sand Trace: Si
<b>Stratum ID:</b>	218578952			<b>Top Depth(m):</b>	0.0
<b>Bottom Depth(m):</b>	0.1			<b>Stratum Desc:</b>	Asphalt
<b>Stratum ID:</b>	218578953			<b>Top Depth(m):</b>	0.1
<b>Bottom Depth(m):</b>	0.1			<b>Stratum Desc:</b>	Sand Trace: Gr
<b>Stratum ID:</b>	218578954			<b>Top Depth(m):</b>	0.1
<b>Bottom Depth(m):</b>	0.2			<b>Stratum Desc:</b>	Concrete
<b>Stratum ID:</b>	218578955			<b>Top Depth(m):</b>	0.2
<b>Bottom Depth(m):</b>	0.5			<b>Stratum Desc:</b>	Brown Silt - Sand With: Gr
<b>Stratum ID:</b>	218578956			<b>Top Depth(m):</b>	0.5
<b>Bottom Depth(m):</b>	0.7			<b>Stratum Desc:</b>	Dark Brown Silt - Sand

85	1 of 1	WSW/233.9	65.4 / -14.65	ON	BORE
<b>Borehole ID:</b>	807994			<b>Type:</b>	Borehole
<b>Use:</b>	Geotechnical/Geological Investigation			<b>Status:</b>	
<b>Drill Method:</b>	Other Method			<b>UTM Zone:</b>	18
<b>Easting:</b>	444379.03			<b>Northing:</b>	5029203
<b>Location Accuracy:</b>				<b>Orig. Ground Elev m:</b>	63.1
<b>Elev. Reliability Note:</b>				<b>DEM Ground Elev m:</b>	62.6
<b>Total Depth m:</b>	3			<b>Primary Name:</b>	TP.16-1
<b>Township:</b>				<b>Concession:</b>	
<b>Lot:</b>				<b>Municipality:</b>	
<b>Completion Date:</b>	14-NOV-1992			<b>Static Water Level:</b>	-999.9
<b>Primary Water Use:</b>				<b>Sec. Water Use:</b>	
<b>--Details--</b>					
<b>Stratum ID:</b>	218594698			<b>Top Depth(m):</b>	0.0
<b>Bottom Depth(m):</b>	0.0			<b>Stratum Desc:</b>	Grey Fill-Misc Sand Trace: Gr

Map Key	Number of Records	Direction/ Distance (m)	Elev/Diff (m)	Site	DB
<b>Stratum ID:</b> <b>Bottom Depth(m):</b>	218594699 0.3			<b>Top Depth(m):</b> <b>Stratum Desc:</b>	0.0 Brown Fill-Misc Sand - Gravel Occasional: Cob
<b>Stratum ID:</b> <b>Bottom Depth(m):</b>	218594700 0.6			<b>Top Depth(m):</b> <b>Stratum Desc:</b>	0.3 Dark Brown to Brown Fill-Misc Silt - Sand With: Gr Trace: Brk Frag Tr Constr Debris
<b>Stratum ID:</b> <b>Bottom Depth(m):</b>	218594701 0.9			<b>Top Depth(m):</b> <b>Stratum Desc:</b>	0.6 Grey-Brown Fill-Misc Silt - Sand With: Gr Trace: Org M
<b>Stratum ID:</b> <b>Bottom Depth(m):</b>	218594702 1.1			<b>Top Depth(m):</b> <b>Stratum Desc:</b>	0.9 Brown Topsoil Silt - Sand Trace: Gr Tr Org M
<b>Stratum ID:</b> <b>Bottom Depth(m):</b>	218594703 2.9			<b>Top Depth(m):</b> <b>Stratum Desc:</b>	1.1 Grey-Brown Till Silt - Sand With: Gr Occasional: Cob Occ Blds
<b>Stratum ID:</b> <b>Bottom Depth(m):</b>	218594704 3.0			<b>Top Depth(m):</b> <b>Stratum Desc:</b>	2.9 Grey Till Silt - Sand With: Gr Occasional: Cob Occ Blds

86      1 of 1      WSW/235.7      62.2 / -17.83      ON      BORE

<b>Borehole ID:</b>	808000	<b>Type:</b>	Borehole
<b>Use:</b>	Geotechnical/Geological Investigation	<b>Status:</b>	
<b>Drill Method:</b>	Other Method	<b>UTM Zone:</b>	18
<b>Easting:</b>	444361.22	<b>Northing:</b>	5029248.32
<b>Location Accuracy:</b>		<b>Orig. Ground Elev m:</b>	62.2
<b>Elev. Reliability Note:</b>		<b>DEM Ground Elev m:</b>	61.8
<b>Total Depth m:</b>	3	<b>Primary Name:</b>	TP.16-4
<b>Township:</b>		<b>Concession:</b>	
<b>Lot:</b>		<b>Municipality:</b>	
<b>Completion Date:</b>	14-NOV-1992	<b>Static Water Level:</b>	-999.9
<b>Primary Water Use:</b>		<b>Sec. Water Use:</b>	

**--Details--**

<b>Stratum ID:</b> <b>Bottom Depth(m):</b>	218594724 0.4	<b>Top Depth(m):</b> <b>Stratum Desc:</b>	0.0 Grey to Brown Fill-Misc Sand With: Org M Trace: Gr Tr Brk Frag
<b>Stratum ID:</b> <b>Bottom Depth(m):</b>	218594725 1.3	<b>Top Depth(m):</b> <b>Stratum Desc:</b>	0.4 Grey-Brown Fill-Misc Silt - Sand With: Gr Trace: Constr Debris Occasional: Cob
<b>Stratum ID:</b> <b>Bottom Depth(m):</b>	218594726 3.0	<b>Top Depth(m):</b> <b>Stratum Desc:</b>	1.3 Grey-Brown Till Silt - Sand With: Gr Occasional: Cob Occ Blds

87      1 of 2      N/236.4      74.9 / -5.14      FARM CREDIT CORPORATION      GEN  
434 QUEEN ST.  
OTTAWA ON K1R 7V7

<b>Generator No:</b>	ON1223100	<b>PO Box No:</b>	
<b>Status:</b>		<b>Country:</b>	
<b>Approval Years:</b>	89,92,93,97,98	<b>Choice of Contact:</b>	
<b>Contam. Facility:</b>		<b>Co Admin:</b>	
<b>MHSW Facility:</b>		<b>Phone No Admin:</b>	
<b>SIC Code:</b>	7111		
<b>SIC Description:</b>	CONSUM. LOAN COMP.		

Map Key	Number of Records	Direction/ Distance (m)	Elev/Diff (m)	Site	DB
<b>--Details--</b>					
<b>Waste Code:</b>		241			
<b>Waste Description:</b>		HALOGENATED SOLVENTS			
<b>Waste Code:</b>		265			
<b>Waste Description:</b>		GRAPHIC ART WASTES			
<b>Waste Code:</b>		145			
<b>Waste Description:</b>		PAINT/PIGMENT/COATING RESIDUES			
<b>Waste Code:</b>		213			
<b>Waste Description:</b>		PETROLEUM DISTILLATES			
<b>87</b>	<b>2 of 2</b>	<b>N/236.4</b>	<b>74.9 / -5.14</b>	<b>FARM CREDIT CORPORATION 15-480 434 QUEEN ST. OTTAWA ON K1R 7V7</b>	<b>GEN</b>
<b>Generator No:</b>	ON1223100			<b>PO Box No:</b>	
<b>Status:</b>				<b>Country:</b>	
<b>Approval Years:</b>	94,95,96			<b>Choice of Contact:</b>	
<b>Contam. Facility:</b>				<b>Co Admin:</b>	
<b>MHSW Facility:</b>				<b>Phone No Admin:</b>	
<b>SIC Code:</b>	7111				
<b>SIC Description:</b>	CONSUM. LOAN COMP.				
<b>--Details--</b>					
<b>Waste Code:</b>		145			
<b>Waste Description:</b>		PAINT/PIGMENT/COATING RESIDUES			
<b>Waste Code:</b>		213			
<b>Waste Description:</b>		PETROLEUM DISTILLATES			
<b>Waste Code:</b>		241			
<b>Waste Description:</b>		HALOGENATED SOLVENTS			
<b>Waste Code:</b>		265			
<b>Waste Description:</b>		GRAPHIC ART WASTES			
<b>88</b>	<b>1 of 1</b>	<b>S/237.8</b>	<b>80.9 / 0.86</b>	<b>ON</b>	<b>BORE</b>
<b>Borehole ID:</b>	802299			<b>Type:</b>	Borehole
<b>Use:</b>	Geotechnical/Geological Investigation			<b>Status:</b>	
<b>Drill Method:</b>	Power auger			<b>UTM Zone:</b>	18
<b>Easting:</b>	444565.73			<b>Northing:</b>	5029066.03
<b>Location Accuracy:</b>				<b>Orig. Ground Elev m:</b>	80.4
<b>Elev. Reliability Note:</b>				<b>DEM Ground Elev m:</b>	78.3
<b>Total Depth m:</b>	1			<b>Primary Name:</b>	AH 4
<b>Township:</b>				<b>Concession:</b>	
<b>Lot:</b>				<b>Municipality:</b>	
<b>Completion Date:</b>	01-NOV-1972			<b>Static Water Level:</b>	-999.9
<b>Primary Water Use:</b>				<b>Sec. Water Use:</b>	
<b>--Details--</b>					
<b>Stratum ID:</b>	218571632			<b>Top Depth(m):</b>	0.0
<b>Bottom Depth(m):</b>	0.1			<b>Stratum Desc:</b>	Asphalt
<b>Stratum ID:</b>	218571633			<b>Top Depth(m):</b>	0.1
<b>Bottom Depth(m):</b>	0.2			<b>Stratum Desc:</b>	Crushed Stone



Map Key	Number of Records	Direction/ Distance (m)	Elev/Diff (m)	Site	DB
<b>Stratum ID:</b> <b>Bottom Depth(m):</b>	218571634 1.0			<b>Top Depth(m):</b> <b>Stratum Desc:</b>	0.2 Fill-Misc Sand - Gravel With: Constr Debris
<b>89</b>	1 of 1	<b>WSW/238.7</b>	<b>63.5 / -16.50</b>	<b>ON</b>	<b>BORE</b>
<b>Borehole ID:</b> <b>Use:</b> <b>Drill Method:</b> <b>Easting:</b> <b>Location Accuracy:</b> <b>Elev. Reliability Note:</b> <b>Total Depth m:</b> <b>Township:</b> <b>Lot:</b> <b>Completion Date:</b> <b>Primary Water Use:</b>	808002 Geotechnical/Geological Investigation Other Method 444364.02  3  14-NOV-1992			<b>Type:</b> <b>Status:</b> <b>UTM Zone:</b> <b>Northing:</b> <b>Orig. Ground Elev m:</b> <b>DEM Ground Elev m:</b> <b>Primary Name:</b> <b>Concession:</b> <b>Municipality:</b> <b>Static Water Level:</b> <b>Sec. Water Use:</b>	Borehole  18 5029227.27 63 61.2 TP.16-5  -999.9
<b>--Details--</b> <b>Stratum ID:</b> <b>Bottom Depth(m):</b>	218594732 0.0			<b>Top Depth(m):</b> <b>Stratum Desc:</b>	0.0 Grey Fill-Misc Sand Trace: Gr
<b>Stratum ID:</b> <b>Bottom Depth(m):</b>	218594733 0.4			<b>Top Depth(m):</b> <b>Stratum Desc:</b>	0.0 Brown Fill-Misc Sand - Gravel Occasional: Cob
<b>Stratum ID:</b> <b>Bottom Depth(m):</b>	218594734 0.8			<b>Top Depth(m):</b> <b>Stratum Desc:</b>	0.4 Grey-Brown Fill-Misc Silt - Sand With: Gr Occasional: Cob
<b>Stratum ID:</b> <b>Bottom Depth(m):</b>	218594735 1.3			<b>Top Depth(m):</b> <b>Stratum Desc:</b>	0.8 Dark Brown Fill-Misc Silt - Sand With: Gr Trace: Brk Frag Occasional: Cob
<b>Stratum ID:</b> <b>Bottom Depth(m):</b>	218594736 3.0			<b>Top Depth(m):</b> <b>Stratum Desc:</b>	1.3 Grey-Brown Till Silt - Sand With: Gr Occasional: Cob Occ Blds
<b>90</b>	1 of 1	<b>SSW/240.4</b>	<b>80.9 / 0.86</b>	<b>ON</b>	<b>BORE</b>
<b>Borehole ID:</b> <b>Use:</b> <b>Drill Method:</b> <b>Easting:</b> <b>Location Accuracy:</b> <b>Elev. Reliability Note:</b> <b>Total Depth m:</b> <b>Township:</b> <b>Lot:</b> <b>Completion Date:</b> <b>Primary Water Use:</b>	802298 Geotechnical/Geological Investigation Power auger 444542.63  .6  01-NOV-1972			<b>Type:</b> <b>Status:</b> <b>UTM Zone:</b> <b>Northing:</b> <b>Orig. Ground Elev m:</b> <b>DEM Ground Elev m:</b> <b>Primary Name:</b> <b>Concession:</b> <b>Municipality:</b> <b>Static Water Level:</b> <b>Sec. Water Use:</b>	Borehole  18 5029066.97 80.9 78.1 AH 3  -999.9
<b>--Details--</b> <b>Stratum ID:</b> <b>Bottom Depth(m):</b>	218571629 0.1			<b>Top Depth(m):</b> <b>Stratum Desc:</b>	0.0 Asphalt
<b>Stratum ID:</b> <b>Bottom Depth(m):</b>	218571630 0.2			<b>Top Depth(m):</b> <b>Stratum Desc:</b>	0.1 Crushed Stone
<b>Stratum ID:</b> <b>Bottom Depth(m):</b>	218571631 0.6			<b>Top Depth(m):</b> <b>Stratum Desc:</b>	0.2 Fill-Misc sand silt

Map Key	Number of Records	Direction/ Distance (m)	Elev/Diff (m)	Site	DB
<a href="#">91</a>	1 of 1	WSW/240.5	63.5 / -16.50	ON	WWIS
<b>Well ID:</b> 7206940 <b>Construction Date:</b> <b>Primary Water Use:</b> <b>Sec. Water Use:</b> <b>Final Well Status:</b> <b>Water Type:</b> <b>Casing Material:</b> <b>Audit No:</b> C21259 <b>Tag:</b> A136696 <b>Construction Method:</b> <b>Elevation (m):</b> <b>Elevation Reliability:</b> <b>Depth to Bedrock:</b> <b>Well Depth:</b> <b>Overburden/Bedrock:</b> <b>Pump Rate:</b> <b>Static Water Level:</b> <b>Flowing (Y/N):</b> <b>Flow Rate:</b> <b>Clear/Cloudy:</b>		<b>Data Entry Status:</b> Yes <b>Data Src:</b> <b>Date Received:</b> 8/27/2013 <b>Selected Flag:</b> Yes <b>Abandonment Rec:</b> <b>Contractor:</b> 1844 <b>Form Version:</b> 8 <b>Owner:</b> <b>Street Name:</b> <b>County:</b> OTTAWA-CARLETON <b>Municipality:</b> NEPEAN TOWNSHIP <b>Site Info:</b> <b>Lot:</b> <b>Concession:</b> <b>Concession Name:</b> <b>Easting NAD83:</b> <b>Northing NAD83:</b> <b>Zone:</b> <b>UTM Reliability:</b>			
<b>Bore Hole Information</b>					
<b>Bore Hole ID:</b> 1004546131 <b>DP2BR:</b> <b>Spatial Status:</b> <b>Code OB:</b> <b>Code OB Desc:</b> <b>Open Hole:</b> <b>Cluster Kind:</b> <b>Date Completed:</b> 08-FEB-13 <b>Remarks:</b> <b>Elevrc Desc:</b> <b>Location Source Date:</b> <b>Improvement Location Source:</b> <b>Improvement Location Method:</b> <b>Source Revision Comment:</b> <b>Supplier Comment:</b>		<b>Elevation:</b> 61.09 <b>Elevrc:</b> <b>Zone:</b> 18 <b>East83:</b> 444362 <b>North83:</b> 5029228 <b>Org CS:</b> UTM83 <b>UTMRC:</b> 4 <b>UTMRC Desc:</b> margin of error : 30 m - 100 m <b>Location Method:</b> wwr			
<a href="#">92</a>	1 of 1	N/241.0	74.9 / -5.14	434 Queen St Ottawa ON K1R5A7	EHS
<b>Order No:</b> 20130717028 <b>Status:</b> C <b>Report Type:</b> Custom Report <b>Report Date:</b> 24-JUL-13 <b>Date Received:</b> 17-JUL-13 <b>Previous Site Name:</b> <b>Lot/Building Size:</b> <b>Additional Info Ordered:</b>		<b>Nearest Intersection:</b> <b>Municipality:</b> <b>Client Prov/State:</b> ON <b>Search Radius (km):</b> .25 <b>X:</b> -75.708044 <b>Y:</b> 45.417215			
<a href="#">93</a>	1 of 12	NE/241.3	77.2 / -2.83	OTTAWA BOARD OF EDUCATION OTTAWA TECHNICAL HIGH SCHOOL 440 ALBERT STREET OTTAWA ON K1R 5B5	GEN
<b>Generator No:</b> ON0375204		<b>PO Box No:</b>			

Map Key	Number of Records	Direction/ Distance (m)	Elev/Diff (m)	Site	DB
<b>Status:</b> <b>Approval Years:</b> 86,87,88,89,90,92,93,97 <b>Contam. Facility:</b> <b>MHSW Facility:</b> <b>SIC Code:</b> 8511 <b>SIC Description:</b>		ELEMNT./SECON. EDUC.		<b>Country:</b> <b>Choice of Contact:</b> <b>Co Admin:</b> <b>Phone No Admin:</b>	
<b>--Details--</b>					
<b>Waste Code:</b>		148			
<b>Waste Description:</b>		INORGANIC LABORATORY CHEMICALS			
<b>Waste Code:</b>		212			
<b>Waste Description:</b>		ALIPHATIC SOLVENTS			
<b>Waste Code:</b>		213			
<b>Waste Description:</b>		PETROLEUM DISTILLATES			
<b>Waste Code:</b>		252			
<b>Waste Description:</b>		WASTE OILS & LUBRICANTS			
<b>Waste Code:</b>		263			
<b>Waste Description:</b>		ORGANIC LABORATORY CHEMICALS			
<a href="#">93</a>	2 of 12	NE/241.3	77.2 / -2.83	OTTAWA BOARD OF EDUCATION 29-551 OTTAWA TECHNICAL HIGH SCHOOL 440 ALBERT STREET OTTAWA ON K1R 5B5	GEN
<b>Generator No:</b> ON0375204 <b>Status:</b> <b>Approval Years:</b> 94,95,96 <b>Contam. Facility:</b> <b>MHSW Facility:</b> <b>SIC Code:</b> 8511 <b>SIC Description:</b>		ELEMNT./SECON. EDUC.		<b>PO Box No:</b> <b>Country:</b> <b>Choice of Contact:</b> <b>Co Admin:</b> <b>Phone No Admin:</b>	
<b>--Details--</b>					
<b>Waste Code:</b>		148			
<b>Waste Description:</b>		INORGANIC LABORATORY CHEMICALS			
<b>Waste Code:</b>		212			
<b>Waste Description:</b>		ALIPHATIC SOLVENTS			
<b>Waste Code:</b>		213			
<b>Waste Description:</b>		PETROLEUM DISTILLATES			
<b>Waste Code:</b>		252			
<b>Waste Description:</b>		WASTE OILS & LUBRICANTS			
<b>Waste Code:</b>		263			
<b>Waste Description:</b>		ORGANIC LABORATORY CHEMICALS			
<a href="#">93</a>	3 of 12	NE/241.3	77.2 / -2.83	OTTAWA-CARLETON DISTRICT SCHOOL BOARD ALBERT STREET ADMINISTRATION BUILDING 440 ALBERT STREET OTTAWA ON K1R 5B5	GEN
<b>Generator No:</b> ON0375204 <b>Status:</b> <b>Approval Years:</b> 98,99,00,01,03,04,05,06				<b>PO Box No:</b> <b>Country:</b> <b>Choice of Contact:</b>	

Map Key	Number of Records	Direction/ Distance (m)	Elev/Diff (m)	Site	DB
<b>Contam. Facility:</b> <b>MHSW Facility:</b> <b>SIC Code:</b> <b>SIC Description:</b>		8511		<b>Co Admin:</b> <b>Phone No Admin:</b>  ELEM./SECON. EDUC.	
<b>--Details--</b>					
<b>Waste Code:</b>		212			
<b>Waste Description:</b>		ALIPHATIC SOLVENTS			
<b>Waste Code:</b>		263			
<b>Waste Description:</b>		ORGANIC LABORATORY CHEMICALS			
<b>Waste Code:</b>		252			
<b>Waste Description:</b>		WASTE OILS & LUBRICANTS			
<b>Waste Code:</b>		148			
<b>Waste Description:</b>		INORGANIC LABORATORY CHEMICALS			
<b>Waste Code:</b>		213			
<b>Waste Description:</b>		PETROLEUM DISTILLATES			
<b>Waste Code:</b>		251			
<b>Waste Description:</b>		OIL SKIMMINGS & SLUDGES			
<a href="#">93</a>	4 of 12	NE/241.3	77.2 / -2.83	Ottawa-Carleton District School Boa 440 Albert St. Ottawa ON K1R 5B5	GEN
<b>Generator No:</b>		ON9881353		<b>PO Box No:</b>	
<b>Status:</b>				<b>Country:</b>	
<b>Approval Years:</b>		2009		<b>Choice of Contact:</b>	
<b>Contam. Facility:</b>				<b>Co Admin:</b>	
<b>MHSW Facility:</b>				<b>Phone No Admin:</b>	
<b>SIC Code:</b>		611110			
<b>SIC Description:</b>		Elementary and Secondary Schools			
<b>--Details--</b>					
<b>Waste Code:</b>		146			
<b>Waste Description:</b>		OTHER SPECIFIED INORGANICS			
<a href="#">93</a>	5 of 12	NE/241.3	77.2 / -2.83	Ottawa-Carleton District School Boa 440 Albert St. Ottawa ON K1R 5B5	GEN
<b>Generator No:</b>		ON9881353		<b>PO Box No:</b>	
<b>Status:</b>				<b>Country:</b>	
<b>Approval Years:</b>		2010		<b>Choice of Contact:</b>	
<b>Contam. Facility:</b>				<b>Co Admin:</b>	
<b>MHSW Facility:</b>				<b>Phone No Admin:</b>	
<b>SIC Code:</b>		611110			
<b>SIC Description:</b>		Elementary and Secondary Schools			
<b>--Details--</b>					
<b>Waste Code:</b>		148			
<b>Waste Description:</b>		INORGANIC LABORATORY CHEMICALS			
<b>Waste Code:</b>		121			
<b>Waste Description:</b>		ALKALINE WASTES - HEAVY METALS			
<b>Waste Code:</b>		221			



Map Key	Number of Records	Direction/ Distance (m)	Elev/Diff (m)	Site	DB
<b>Waste Description:</b>		LIGHT FUELS			
<b>Waste Code:</b>		146			
<b>Waste Description:</b>		OTHER SPECIFIED INORGANICS			
<a href="#">93</a>	6 of 12	NE/241.3	77.2 / -2.83	Ottawa-Carleton District School Boa 440 Albert St. Ottawa ON K1R 5B5	GEN
<b>Generator No:</b>		ON9881353		<b>PO Box No:</b>	
<b>Status:</b>				<b>Country:</b>	
<b>Approval Years:</b>		2011		<b>Choice of Contact:</b>	
<b>Contam. Facility:</b>				<b>Co Admin:</b>	
<b>MHSW Facility:</b>				<b>Phone No Admin:</b>	
<b>SIC Code:</b>		611110			
<b>SIC Description:</b>		Elementary and Secondary Schools			
<b>--Details--</b>					
<b>Waste Code:</b>		121			
<b>Waste Description:</b>		ALKALINE WASTES - HEAVY METALS			
<b>Waste Code:</b>		148			
<b>Waste Description:</b>		INORGANIC LABORATORY CHEMICALS			
<b>Waste Code:</b>		146			
<b>Waste Description:</b>		OTHER SPECIFIED INORGANICS			
<b>Waste Code:</b>		221			
<b>Waste Description:</b>		LIGHT FUELS			
<a href="#">93</a>	7 of 12	NE/241.3	77.2 / -2.83	Ottawa-Carleton District School Boa 440 Albert St. Ottawa ON K1R 5B5	GEN
<b>Generator No:</b>		ON9881353		<b>PO Box No:</b>	
<b>Status:</b>				<b>Country:</b>	
<b>Approval Years:</b>		2012		<b>Choice of Contact:</b>	
<b>Contam. Facility:</b>				<b>Co Admin:</b>	
<b>MHSW Facility:</b>				<b>Phone No Admin:</b>	
<b>SIC Code:</b>		611110			
<b>SIC Description:</b>		Elementary and Secondary Schools			
<b>--Details--</b>					
<b>Waste Code:</b>		221			
<b>Waste Description:</b>		LIGHT FUELS			
<b>Waste Code:</b>		146			
<b>Waste Description:</b>		OTHER SPECIFIED INORGANICS			
<b>Waste Code:</b>		121			
<b>Waste Description:</b>		ALKALINE WASTES - HEAVY METALS			
<b>Waste Code:</b>		148			
<b>Waste Description:</b>		INORGANIC LABORATORY CHEMICALS			
<a href="#">93</a>	8 of 12	NE/241.3	77.2 / -2.83	Ottawa-Carleton District School Boa 440 Albert St. Ottawa ON	GEN

Map Key	Number of Records	Direction/ Distance (m)	Elev/Diff (m)	Site	DB
<b>Generator No:</b>	ON9881353			<b>PO Box No:</b>	
<b>Status:</b>				<b>Country:</b>	
<b>Approval Years:</b>	2013			<b>Choice of Contact:</b>	
<b>Contam. Facility:</b>				<b>Co Admin:</b>	
<b>MHSW Facility:</b>				<b>Phone No Admin:</b>	
<b>SIC Code:</b>	611110				
<b>SIC Description:</b>	ELEMENTARY AND SECONDARY SCHOOLS				
<b>--Details--</b>					
<b>Waste Code:</b>	221				
<b>Waste Description:</b>	LIGHT FUELS				
<b>Waste Code:</b>	251				
<b>Waste Description:</b>	OIL SKIMMINGS & SLUDGES				
<b>Waste Code:</b>	146				
<b>Waste Description:</b>	OTHER SPECIFIED INORGANICS				
<b>Waste Code:</b>	121				
<b>Waste Description:</b>	ALKALINE WASTES - HEAVY METALS				
<b>Waste Code:</b>	148				
<b>Waste Description:</b>	INORGANIC LABORATORY CHEMICALS				
<a href="#"><u>93</u></a>	9 of 12	<b>NE/241.3</b>	<b>77.2 / -2.83</b>	<b>Ottawa-Carleton District School Boa 440 Albert St. Ottawa ON K1R 5B5</b>	<b>GEN</b>
<b>Generator No:</b>	ON9881353			<b>PO Box No:</b>	
<b>Status:</b>				<b>Country:</b>	Canada
<b>Approval Years:</b>	2016			<b>Choice of Contact:</b>	CO_OFFICIAL
<b>Contam. Facility:</b>	No			<b>Co Admin:</b>	Greg Benson
<b>MHSW Facility:</b>	No			<b>Phone No Admin:</b>	613-596-8211 Ext.8549
<b>SIC Code:</b>	611110				
<b>SIC Description:</b>	ELEMENTARY AND SECONDARY SCHOOLS				
<b>--Details--</b>					
<b>Waste Code:</b>	146				
<b>Waste Description:</b>	OTHER SPECIFIED INORGANICS				
<b>Waste Code:</b>	221				
<b>Waste Description:</b>	LIGHT FUELS				
<b>Waste Code:</b>	251				
<b>Waste Description:</b>	OIL SKIMMINGS & SLUDGES				
<b>Waste Code:</b>	121				
<b>Waste Description:</b>	ALKALINE WASTES - HEAVY METALS				
<b>Waste Code:</b>	148				
<b>Waste Description:</b>	INORGANIC LABORATORY CHEMICALS				
<a href="#"><u>93</u></a>	10 of 12	<b>NE/241.3</b>	<b>77.2 / -2.83</b>	<b>Ottawa-Carleton District School Boa 440 Albert St. Ottawa ON K1R 5B5</b>	<b>GEN</b>
<b>Generator No:</b>	ON9881353			<b>PO Box No:</b>	
<b>Status:</b>				<b>Country:</b>	Canada
<b>Approval Years:</b>	2015			<b>Choice of Contact:</b>	CO_OFFICIAL
<b>Contam. Facility:</b>	No			<b>Co Admin:</b>	Greg Benson
<b>MHSW Facility:</b>	No			<b>Phone No Admin:</b>	613-596-8211 Ext.8549

Map Key	Number of Records	Direction/ Distance (m)	Elev/Diff (m)	Site	DB
<b>SIC Code:</b>	611110				
<b>SIC Description:</b>		ELEMENTARY AND SECONDARY SCHOOLS			
<b>--Details--</b>					
<b>Waste Code:</b>	251				
<b>Waste Description:</b>		OIL SKIMMINGS & SLUDGES			
<b>Waste Code:</b>	121				
<b>Waste Description:</b>		ALKALINE WASTES - HEAVY METALS			
<b>Waste Code:</b>	148				
<b>Waste Description:</b>		INORGANIC LABORATORY CHEMICALS			
<b>Waste Code:</b>	221				
<b>Waste Description:</b>		LIGHT FUELS			
<b>Waste Code:</b>	146				
<b>Waste Description:</b>		OTHER SPECIFIED INORGANICS			

<a href="#">93</a>	11 of 12	NE/241.3	77.2 / -2.83	Ottawa-Carleton District School Boa 440 Albert St. Ottawa ON K1R 5B5	GEN
<b>Generator No:</b>	ON9881353			<b>PO Box No:</b>	
<b>Status:</b>				<b>Country:</b>	Canada
<b>Approval Years:</b>	2014			<b>Choice of Contact:</b>	CO_OFFICIAL
<b>Contam. Facility:</b>	No			<b>Co Admin:</b>	Greg Benson
<b>MHSW Facility:</b>	No			<b>Phone No Admin:</b>	613-596-8211 Ext.8549
<b>SIC Code:</b>	611110				
<b>SIC Description:</b>		ELEMENTARY AND SECONDARY SCHOOLS			
<b>--Details--</b>					
<b>Waste Code:</b>	221				
<b>Waste Description:</b>		LIGHT FUELS			
<b>Waste Code:</b>	121				
<b>Waste Description:</b>		ALKALINE WASTES - HEAVY METALS			
<b>Waste Code:</b>	146				
<b>Waste Description:</b>		OTHER SPECIFIED INORGANICS			
<b>Waste Code:</b>	148				
<b>Waste Description:</b>		INORGANIC LABORATORY CHEMICALS			
<b>Waste Code:</b>	251				
<b>Waste Description:</b>		OIL SKIMMINGS & SLUDGES			

<a href="#">93</a>	12 of 12	NE/241.3	77.2 / -2.83	Ottawa-Carleton District School Boa Health & Safety 440 Albert St. Ottawa ON K1R 5B5	GEN
<b>Generator No:</b>	ON9881353			<b>PO Box No:</b>	
<b>Status:</b>	Registered			<b>Country:</b>	Canada
<b>Approval Years:</b>	As of Dec 2018			<b>Choice of Contact:</b>	
<b>Contam. Facility:</b>				<b>Co Admin:</b>	
<b>MHSW Facility:</b>				<b>Phone No Admin:</b>	
<b>SIC Code:</b>					
<b>SIC Description:</b>					

<i>Map Key</i>	<i>Number of Records</i>	<i>Direction/ Distance (m)</i>	<i>Elev/Diff (m)</i>	<i>Site</i>	<i>DB</i>
<b>--Details--</b>					
<b>Waste Code:</b>		121 C			
<b>Waste Description:</b>		Alkaline slutions - containing heavy metals			
<b>Waste Code:</b>		145 I			
<b>Waste Description:</b>		Wastes from the use of pigments, coatings and paints			
<b>Waste Code:</b>		146 R			
<b>Waste Description:</b>		Other specified inorganic sludges, slurries or solids			
<b>Waste Code:</b>		146 T			
<b>Waste Description:</b>		Other specified inorganic sludges, slurries or solids			
<b>Waste Code:</b>		148 B			
<b>Waste Description:</b>		Misc. wastes and inorganic chemicals			
<b>Waste Code:</b>		148 C			
<b>Waste Description:</b>		Misc. wastes and inorganic chemicals			
<b>Waste Code:</b>		148 I			
<b>Waste Description:</b>		Misc. wastes and inorganic chemicals			
<b>Waste Code:</b>		221 L			
<b>Waste Description:</b>		Light fuels			
<b>Waste Code:</b>		251 L			
<b>Waste Description:</b>		Waste oils/sludges (petroleum based)			
<b>Waste Code:</b>		263 B			
<b>Waste Description:</b>		Misc. waste organic chemicals			
<b>Waste Code:</b>		263 C			
<b>Waste Description:</b>		Misc. waste organic chemicals			

<a href="#">94</a>	1 of 3	WSW/243.9	63.5 / -16.50	OLRT Constructors 584 Wellington Street Ottawa ON	SPL
<b>Ref No:</b>	0232-A4SSFR	<b>Discharger Report:</b>			
<b>Site No:</b>	NA	<b>Material Group:</b>			
<b>Incident Dt:</b>	12/1/2015	<b>Health/Env Conseq:</b>			
<b>Year:</b>		<b>Client Type:</b>			
<b>Incident Cause:</b>		<b>Sector Type:</b> Miscellaneous Industrial			
<b>Incident Event:</b>		<b>Agency Involved:</b>			
<b>Contaminant Code:</b>	27	<b>Nearest Watercourse:</b>			
<b>Contaminant Name:</b>	CONCRETE	<b>Site Address:</b> 584 Wellington Street			
<b>Contaminant Limit 1:</b>		<b>Site District Office:</b>			
<b>Contam Limit Freq 1:</b>		<b>Site Postal Code:</b>			
<b>Contaminant UN No 1:</b>		<b>Site Region:</b>			
<b>Environment Impact:</b>		<b>Site Municipality:</b> Ottawa			
<b>Nature of Impact:</b>		<b>Site Lot:</b>			
<b>Receiving Medium:</b>		<b>Site Conc:</b>			
<b>Receiving Env:</b>		<b>Northing:</b> 5029207			
<b>MOE Response:</b>	No	<b>Easting:</b> 444303			
<b>Dt MOE Arvl on Scn:</b>		<b>Site Geo Ref Accu:</b>			
<b>MOE Reported Dt:</b>	12/1/2015	<b>Site Map Datum:</b>			
<b>Dt Document Closed:</b>		<b>SAC Action Class:</b> Land Spills			
<b>Incident Reason:</b>	Operator/Human Error	<b>Source Type:</b>			
<b>Site Name:</b>	Concrete Washout<UNOFFICIAL>				
<b>Site County/District:</b>					
<b>Site Geo Ref Meth:</b>					
<b>Incident Summary:</b>	OLRT- 1L Concrete Wash-out to Soil, Cleaned				
<b>Contaminant Qty:</b>	0 L				



Map Key	Number of Records	Direction/ Distance (m)	Elev/Diff (m)	Site	DB
<a href="#">94</a>	2 of 3	WSW/243.9	63.5 / -16.50	OLRT Constructors 584 Wellington St Ottawa ON	SPL
<b>Ref No:</b>	2723-A6EQ9Z			<b>Discharger Report:</b>	
<b>Site No:</b>	NA			<b>Material Group:</b>	
<b>Incident Dt:</b>	2016/01/22			<b>Health/Env Conseq:</b>	
<b>Year:</b>				<b>Client Type:</b>	
<b>Incident Cause:</b>				<b>Sector Type:</b>	Other
<b>Incident Event:</b>	Leak/Break			<b>Agency Involved:</b>	
<b>Contaminant Code:</b>	13			<b>Nearest Watercourse:</b>	
<b>Contaminant Name:</b>	DIESEL FUEL			<b>Site Address:</b>	584 Wellington St
<b>Contaminant Limit 1:</b>				<b>Site District Office:</b>	
<b>Contam Limit Freq 1:</b>				<b>Site Postal Code:</b>	
<b>Contaminant UN No 1:</b>				<b>Site Region:</b>	
<b>Environment Impact:</b>				<b>Site Municipality:</b>	Ottawa
<b>Nature of Impact:</b>				<b>Site Lot:</b>	
<b>Receiving Medium:</b>				<b>Site Conc:</b>	
<b>Receiving Env:</b>	Land			<b>Northing:</b>	
<b>MOE Response:</b>	No			<b>Easting:</b>	
<b>Dt MOE Arvl on Scn:</b>				<b>Site Geo Ref Accu:</b>	
<b>MOE Reported Dt:</b>	2016/01/22			<b>Site Map Datum:</b>	
<b>Dt Document Closed:</b>				<b>SAC Action Class:</b>	Land Spills
<b>Incident Reason:</b>	Material Failure - Poor Design/Substandard Material			<b>Source Type:</b>	
<b>Site Name:</b>	Construction Site<UNOFFICIAL>				
<b>Site County/District:</b>					
<b>Site Geo Ref Meth:</b>					
<b>Incident Summary:</b>	OLRT: 1L spill of diesel to soil, cleaned.				
<b>Contaminant Qty:</b>	1 L				
<a href="#">94</a>	3 of 3	WSW/243.9	63.5 / -16.50	584 Wellington Street Ottawa ON	SPL
<b>Ref No:</b>	0838-A3AQN4			<b>Discharger Report:</b>	
<b>Site No:</b>	NA			<b>Material Group:</b>	
<b>Incident Dt:</b>	9/25/2015			<b>Health/Env Conseq:</b>	
<b>Year:</b>				<b>Client Type:</b>	
<b>Incident Cause:</b>				<b>Sector Type:</b>	Unknown / N/A
<b>Incident Event:</b>				<b>Agency Involved:</b>	
<b>Contaminant Code:</b>	28			<b>Nearest Watercourse:</b>	
<b>Contaminant Name:</b>	WASHWATER (N.O.S.)			<b>Site Address:</b>	584 Wellington Street
<b>Contaminant Limit 1:</b>				<b>Site District Office:</b>	
<b>Contam Limit Freq 1:</b>				<b>Site Postal Code:</b>	
<b>Contaminant UN No 1:</b>				<b>Site Region:</b>	
<b>Environment Impact:</b>				<b>Site Municipality:</b>	Ottawa
<b>Nature of Impact:</b>				<b>Site Lot:</b>	
<b>Receiving Medium:</b>				<b>Site Conc:</b>	
<b>Receiving Env:</b>				<b>Northing:</b>	
<b>MOE Response:</b>	No			<b>Easting:</b>	
<b>Dt MOE Arvl on Scn:</b>				<b>Site Geo Ref Accu:</b>	
<b>MOE Reported Dt:</b>	10/14/2015			<b>Site Map Datum:</b>	
<b>Dt Document Closed:</b>				<b>SAC Action Class:</b>	Land Spills
<b>Incident Reason:</b>	Unknown / N/A			<b>Source Type:</b>	
<b>Site Name:</b>	Spill Location<UNOFFICIAL>				
<b>Site County/District:</b>					
<b>Site Geo Ref Meth:</b>					
<b>Incident Summary:</b>	5L spill of concrete washout to ground. Cleaned				
<b>Contaminant Qty:</b>	5 L				

Map Key	Number of Records	Direction/ Distance (m)	Elev/Diff (m)	Site	DB
<a href="#">95</a>	1 of 1	SW/244.3	66.9 / -13.14	ON	BORE
<b>Borehole ID:</b>	613253			<b>Type:</b>	Borehole
<b>Use:</b>				<b>Status:</b>	
<b>Drill Method:</b>				<b>UTM Zone:</b>	18
<b>Easting:</b>	444391			<b>Northing:</b>	5029162
<b>Location Accuracy:</b>				<b>Orig. Ground Elev m:</b>	59.8
<b>Elev. Reliability Note:</b>				<b>DEM Ground Elev m:</b>	62
<b>Total Depth m:</b>	7.7			<b>Primary Name:</b>	
<b>Township:</b>				<b>Concession:</b>	
<b>Lot:</b>				<b>Municipality:</b>	
<b>Completion Date:</b>	MAR-1964			<b>Static Water Level:</b>	-7.4
<b>Primary Water Use:</b>				<b>Sec. Water Use:</b>	
<b>--Details--</b>					
<b>Stratum ID:</b>	218394352			<b>Top Depth(m):</b>	0.0
<b>Bottom Depth(m):</b>	2.3			<b>Stratum Desc:</b>	ARTIFICIAL.
<b>Stratum ID:</b>	218394353			<b>Top Depth(m):</b>	2.3
<b>Bottom Depth(m):</b>	7.7			<b>Stratum Desc:</b>	BEDROCK. 00000016WATER STABLE AT 220.4 FEET.CLAY. CLAY. CLAY. GREY. SILT. DENSE. TI
<a href="#">96</a>	1 of 4	ENE/245.0	78.9 / -1.14	Carleton Condominium Corporation No. 95 500 Laurier Avenue West Ottawa ON K1R 5E1	GEN
<b>Generator No:</b>	ON4172617			<b>PO Box No:</b>	
<b>Status:</b>				<b>Country:</b>	
<b>Approval Years:</b>	03,04,05,06,07,08			<b>Choice of Contact:</b>	
<b>Contam. Facility:</b>				<b>Co Admin:</b>	
<b>MHSW Facility:</b>				<b>Phone No Admin:</b>	
<b>SIC Code:</b>	531310				
<b>SIC Description:</b>	Real Estate Property Managers				
<b>--Details--</b>					
<b>Waste Code:</b>	212				
<b>Waste Description:</b>	ALIPHATIC SOLVENTS				
<a href="#">96</a>	2 of 4	ENE/245.0	78.9 / -1.14	Carleton Condominium Corporation No. 95 500 Laurier Avenue West Ottawa ON K1R 5E1	GEN
<b>Generator No:</b>	ON4172617			<b>PO Box No:</b>	
<b>Status:</b>				<b>Country:</b>	
<b>Approval Years:</b>	2009			<b>Choice of Contact:</b>	
<b>Contam. Facility:</b>				<b>Co Admin:</b>	
<b>MHSW Facility:</b>				<b>Phone No Admin:</b>	
<b>SIC Code:</b>	531310				
<b>SIC Description:</b>	Real Estate Property Managers				
<b>--Details--</b>					
<b>Waste Code:</b>	212				
<b>Waste Description:</b>	ALIPHATIC SOLVENTS				
<a href="#">96</a>	3 of 4	ENE/245.0	78.9 / -1.14	Carleton Condominium Corporation No. 95 500 Laurier Avenue West	GEN

Map Key	Number of Records	Direction/ Distance (m)	Elev/Diff (m)	Site	DB
Ottawa ON K1R 5E1					
<b>Generator No:</b>	ON4172617			<b>PO Box No:</b>	
<b>Status:</b>				<b>Country:</b>	
<b>Approval Years:</b>	2010			<b>Choice of Contact:</b>	
<b>Contam. Facility:</b>				<b>Co Admin:</b>	
<b>MHSW Facility:</b>				<b>Phone No Admin:</b>	
<b>SIC Code:</b>	531310				
<b>SIC Description:</b>	Real Estate Property Managers				
<b>--Details--</b>					
<b>Waste Code:</b>	212				
<b>Waste Description:</b>	ALIPHATIC SOLVENTS				
<a href="#">96</a>	4 of 4	ENE/245.0	78.9 / -1.14	500 Laurier Ave West Ottawa ON	SPL
<b>Ref No:</b>	3141-7UWJ23			<b>Discharger Report:</b>	
<b>Site No:</b>				<b>Material Group:</b>	
<b>Incident Dt:</b>				<b>Health/Env Conseq:</b>	
<b>Year:</b>				<b>Client Type:</b>	
<b>Incident Cause:</b>	Discharge or Emission to Air			<b>Sector Type:</b>	Other
<b>Incident Event:</b>				<b>Agency Involved:</b>	
<b>Contaminant Code:</b>				<b>Nearest Watercourse:</b>	
<b>Contaminant Name:</b>	REFRIGERANT GAS, N.O.S.			<b>Site Address:</b>	
<b>Contaminant Limit 1:</b>				<b>Site District Office:</b>	
<b>Contam Limit Freq 1:</b>				<b>Site Postal Code:</b>	
<b>Contaminant UN No 1:</b>				<b>Site Region:</b>	
<b>Environment Impact:</b>	Confirmed			<b>Site Municipality:</b>	Ottawa
<b>Nature of Impact:</b>	Air Pollution			<b>Site Lot:</b>	
<b>Receiving Medium:</b>				<b>Site Conc:</b>	
<b>Receiving Env:</b>				<b>Northing:</b>	
<b>MOE Response:</b>	No Field Response			<b>Easting:</b>	
<b>Dt MOE Arvl on Scrn:</b>				<b>Site Geo Ref Accu:</b>	
<b>MOE Reported Dt:</b>	8/14/2009			<b>Site Map Datum:</b>	
<b>Dt Document Closed:</b>				<b>SAC Action Class:</b>	Air Spills - Gases and Vapours
<b>Incident Reason:</b>	Equipment Failure			<b>Source Type:</b>	
<b>Site Name:</b>	Private Residence<UNOFFICIAL>				
<b>Site County/District:</b>					
<b>Site Geo Ref Meth:</b>					
<b>Incident Summary:</b>	Ottawa: Approx. 40 lbs of R22 to air.				
<b>Contaminant Qty:</b>	40 lb				
<a href="#">97</a>	1 of 1	N/245.1	74.6 / -5.45	434 Queen St Ottawa ON	EHS
<b>Order No:</b>	20180207038			<b>Nearest Intersection:</b>	
<b>Status:</b>	C			<b>Municipality:</b>	
<b>Report Type:</b>	Standard Report			<b>Client Prov/State:</b>	ON
<b>Report Date:</b>	12-FEB-18			<b>Search Radius (km):</b>	.25
<b>Date Received:</b>	07-FEB-18			<b>X:</b>	-75.708004
<b>Previous Site Name:</b>				<b>Y:</b>	45.417251
<b>Lot/Building Size:</b>					
<b>Additional Info Ordered:</b>	Fire Insur. Maps and/or Site Plans; City Directory; Aerial Photos				
<a href="#">98</a>	1 of 1	NW/247.3	61.7 / -18.30	R.M. OF OTTAWA-CARLETON WELLINGTON ST/POOLEY'S BRIDGE OTTAWA ON	CA

Map Key	Number of Records	Direction/ Distance (m)	Elev/Diff (m)	Site	DB
<b>Certificate #:</b>		7-0522-98-			
<b>Application Year:</b>		98			
<b>Issue Date:</b>		6/17/1998			
<b>Approval Type:</b>		Municipal water			
<b>Status:</b>		Approved			
<b>Application Type:</b>					
<b>Client Name:</b>					
<b>Client Address:</b>					
<b>Client City:</b>					
<b>Client Postal Code:</b>					
<b>Project Description:</b>					
<b>Contaminants:</b>					
<b>Emission Control:</b>					

<u>99</u>	1 of 1	S/248.1	80.9 / 0.86	ON	BORE
<b>Borehole ID:</b>	802283			<b>Type:</b>	Borehole
<b>Use:</b>	Geotechnical/Geological Investigation			<b>Status:</b>	
<b>Drill Method:</b>	Rotary (conventional)			<b>UTM Zone:</b>	18
<b>Easting:</b>	444549.74			<b>Northing:</b>	5029057.83
<b>Location Accuracy:</b>				<b>Orig. Ground Elev m:</b>	80.9
<b>Elev. Reliability Note:</b>				<b>DEM Ground Elev m:</b>	78.3
<b>Total Depth m:</b>	4.6			<b>Primary Name:</b>	BH 1
<b>Township:</b>				<b>Concession:</b>	
<b>Lot:</b>				<b>Municipality:</b>	
<b>Completion Date:</b>	28-OCT-1971			<b>Static Water Level:</b>	-999.9
<b>Primary Water Use:</b>				<b>Sec. Water Use:</b>	
<b>--Details--</b>					
<b>Stratum ID:</b>	218571555			<b>Top Depth(m):</b>	1.5
<b>Bottom Depth(m):</b>	4.6			<b>Stratum Desc:</b>	Grey Bedrock Limestone some thin black shaley partings
<b>Stratum ID:</b>	218571551			<b>Top Depth(m):</b>	0.0
<b>Bottom Depth(m):</b>	0.1			<b>Stratum Desc:</b>	Asphalt
<b>Stratum ID:</b>	218571552			<b>Top Depth(m):</b>	0.1
<b>Bottom Depth(m):</b>	0.2			<b>Stratum Desc:</b>	Crushed Stone
<b>Stratum ID:</b>	218571553			<b>Top Depth(m):</b>	0.2
<b>Bottom Depth(m):</b>	1.0			<b>Stratum Desc:</b>	Brown Dense Fill-Misc Silt - Sand With: Gr W Brk Frag
<b>Stratum ID:</b>	218571554			<b>Top Depth(m):</b>	1.0
<b>Bottom Depth(m):</b>	1.5			<b>Stratum Desc:</b>	Grey Bedrock Limestone

<u>100</u>	1 of 4	NNE/249.2	75.9 / -4.14	435 Albert Street Ottawa ON K1R 7X4	EHS
<b>Order No:</b>	20040507009			<b>Nearest Intersection:</b>	Albert Street and Bay Street
<b>Status:</b>	C			<b>Municipality:</b>	
<b>Report Type:</b>	Custom Report			<b>Client Prov/State:</b>	ON
<b>Report Date:</b>	5/18/04			<b>Search Radius (km):</b>	0.25
<b>Date Received:</b>	5/7/04			<b>X:</b>	-75.70668
<b>Previous Site Name:</b>				<b>Y:</b>	45.417467
<b>Lot/Building Size:</b>					
<b>Additional Info Ordered:</b>					



Map Key	Number of Records	Direction/ Distance (m)	Elev/Diff (m)	Site	DB
<a href="#">100</a>	2 of 4	NNE/249.2	75.9 / -4.14	435 Albert Street Ottawa ON K1R 7X4	EHS
<b>Order No:</b>	20110712018			<b>Nearest Intersection:</b>	
<b>Status:</b>	C			<b>Municipality:</b>	
<b>Report Type:</b>	Custom Report			<b>Client Prov/State:</b>	ON
<b>Report Date:</b>	7/18/2011			<b>Search Radius (km):</b>	0.25
<b>Date Received:</b>	7/12/2011 11:51:26 AM			<b>X:</b>	-75.707041
<b>Previous Site Name:</b>				<b>Y:</b>	45.417179
<b>Lot/Building Size:</b>					
<b>Additional Info Ordered:</b>					
<a href="#">100</a>	3 of 4	NNE/249.2	75.9 / -4.14	435 Albert St Ottawa ON K1R7X4	EHS
<b>Order No:</b>	20160830011			<b>Nearest Intersection:</b>	
<b>Status:</b>	C			<b>Municipality:</b>	
<b>Report Type:</b>	Standard Report			<b>Client Prov/State:</b>	ON
<b>Report Date:</b>	02-SEP-16			<b>Search Radius (km):</b>	.25
<b>Date Received:</b>	30-AUG-16			<b>X:</b>	-75.706996
<b>Previous Site Name:</b>				<b>Y:</b>	45.417136
<b>Lot/Building Size:</b>					
<b>Additional Info Ordered:</b>					
<a href="#">100</a>	4 of 4	NNE/249.2	75.9 / -4.14	435 Albert Street Ottawa ON	SPL
<b>Ref No:</b>	6555-AUPTJY			<b>Discharger Report:</b>	
<b>Site No:</b>	NA			<b>Material Group:</b>	
<b>Incident Dt:</b>	2018/01/04			<b>Health/Env Conseq:</b>	2 - Minor Environment
<b>Year:</b>				<b>Client Type:</b>	
<b>Incident Cause:</b>				<b>Sector Type:</b>	Miscellaneous Industrial
<b>Incident Event:</b>	Leak/Break			<b>Agency Involved:</b>	
<b>Contaminant Code:</b>	27			<b>Nearest Watercourse:</b>	
<b>Contaminant Name:</b>	COOLANT N.O.S.			<b>Site Address:</b>	435 Albert Street
<b>Contaminant Limit 1:</b>				<b>Site District Office:</b>	Ottawa
<b>Contam Limit Freq 1:</b>				<b>Site Postal Code:</b>	
<b>Contaminant UN No 1:</b>	n/a			<b>Site Region:</b>	Eastern
<b>Environment Impact:</b>				<b>Site Municipality:</b>	Ottawa
<b>Nature of Impact:</b>				<b>Site Lot:</b>	
<b>Receiving Medium:</b>				<b>Site Conc:</b>	
<b>Receiving Env:</b>	Land			<b>Northing:</b>	5029533.24
<b>MOE Response:</b>	No			<b>Easting:</b>	444686.35
<b>Dt MOE Arvl on Scrn:</b>				<b>Site Geo Ref Accu:</b>	
<b>MOE Reported Dt:</b>	2018/01/04			<b>Site Map Datum:</b>	
<b>Dt Document Closed:</b>				<b>SAC Action Class:</b>	Land Spills
<b>Incident Reason:</b>	Operator/Human Error			<b>Source Type:</b>	Motor Vehicle
<b>Site Name:</b>	Quik E Mart<UNOFFICIAL>				
<b>Site County/District:</b>					
<b>Site Geo Ref Meth:</b>					
<b>Incident Summary:</b>	OC Transpo: 12 L Coolant from bus to ground, cb impacted				
<b>Contaminant Qty:</b>	12 L				
<a href="#">101</a>	1 of 3	SW/249.9	66.9 / -13.14	ALBERT STREET AND TRANSITWAY<UNOFFICIAL> Ottawa ON	SPL
<b>Ref No:</b>	4127-6UWSKE			<b>Discharger Report:</b>	
<b>Site No:</b>				<b>Material Group:</b>	Chemicals
<b>Incident Dt:</b>	10/25/2006			<b>Health/Env Conseq:</b>	
<b>Year:</b>				<b>Client Type:</b>	

Map Key	Number of Records	Direction/ Distance (m)	Elev/Diff (m)	Site	DB
<b>Incident Cause:</b>	Other Discharges			<b>Sector Type:</b>	Other Motor Vehicle
<b>Incident Event:</b>				<b>Agency Involved:</b>	
<b>Contaminant Code:</b>	24			<b>Nearest Watercourse:</b>	
<b>Contaminant Name:</b>	ETHYLENE GLYCOL (ANTIFREEZE)			<b>Site Address:</b>	
<b>Contaminant Limit 1:</b>				<b>Site District Office:</b>	Ottawa
<b>Contam Limit Freq 1:</b>				<b>Site Postal Code:</b>	
<b>Contaminant UN No 1:</b>				<b>Site Region:</b>	
<b>Environment Impact:</b>	Not Anticipated			<b>Site Municipality:</b>	Ottawa
<b>Nature of Impact:</b>	Soil Contamination			<b>Site Lot:</b>	
<b>Receiving Medium:</b>	Land			<b>Site Conc:</b>	
<b>Receiving Env:</b>				<b>Northing:</b>	
<b>MOE Response:</b>				<b>Easting:</b>	
<b>Dt MOE Arvl on Scn:</b>				<b>Site Geo Ref Accu:</b>	
<b>MOE Reported Dt:</b>	10/25/2006			<b>Site Map Datum:</b>	
<b>Dt Document Closed:</b>				<b>SAC Action Class:</b>	
<b>Incident Reason:</b>	Equipment Failure			<b>Source Type:</b>	
<b>Site Name:</b>					
<b>Site County/District:</b>					
<b>Site Geo Ref Meth:</b>					
<b>Incident Summary:</b>	OC Transpo: 10 L antifreeze from bus to sewer				
<b>Contaminant Qty:</b>	10 L				

<a href="#">101</a>	2 of 3	SW/249.9	66.9 / -13.14	Empress and Albert Ottawa ON	SPL
<b>Ref No:</b>	6421-8G2UVX			<b>Discharger Report:</b>	
<b>Site No:</b>				<b>Material Group:</b>	
<b>Incident Dt:</b>	4/18/2011			<b>Health/Env Conseq:</b>	
<b>Year:</b>				<b>Client Type:</b>	
<b>Incident Cause:</b>	Other Discharges			<b>Sector Type:</b>	Other
<b>Incident Event:</b>				<b>Agency Involved:</b>	
<b>Contaminant Code:</b>	27			<b>Nearest Watercourse:</b>	
<b>Contaminant Name:</b>	COOLANT N.O.S.			<b>Site Address:</b>	Empress and Albert
<b>Contaminant Limit 1:</b>				<b>Site District Office:</b>	
<b>Contam Limit Freq 1:</b>				<b>Site Postal Code:</b>	
<b>Contaminant UN No 1:</b>				<b>Site Region:</b>	
<b>Environment Impact:</b>	Not Anticipated			<b>Site Municipality:</b>	Ottawa
<b>Nature of Impact:</b>	Soil Contamination			<b>Site Lot:</b>	
<b>Receiving Medium:</b>				<b>Site Conc:</b>	
<b>Receiving Env:</b>				<b>Northing:</b>	
<b>MOE Response:</b>	No Further Response (PR-PIR Table A)			<b>Easting:</b>	
<b>Dt MOE Arvl on Scn:</b>				<b>Site Geo Ref Accu:</b>	
<b>MOE Reported Dt:</b>	4/18/2011			<b>Site Map Datum:</b>	
<b>Dt Document Closed:</b>	4/28/2011			<b>SAC Action Class:</b>	Highway Spills (usually highway accidents)
<b>Incident Reason:</b>	Spill			<b>Source Type:</b>	
<b>Site Name:</b>	Coolant on Roadway<UNOFFICIAL>				
<b>Site County/District:</b>					
<b>Site Geo Ref Meth:</b>					
<b>Incident Summary:</b>	Veolia- 30L coolant to CB				
<b>Contaminant Qty:</b>	30 L				

<a href="#">101</a>	3 of 3	SW/249.9	66.9 / -13.14	City of Ottawa Bank St southbound between Albert and Slater Ottawa ON	SPL
<b>Ref No:</b>	5605-AFSS93			<b>Discharger Report:</b>	
<b>Site No:</b>	NA			<b>Material Group:</b>	
<b>Incident Dt:</b>	2016/11/17			<b>Health/Env Conseq:</b>	
<b>Year:</b>				<b>Client Type:</b>	
<b>Incident Cause:</b>				<b>Sector Type:</b>	Other
<b>Incident Event:</b>	Leak/Break			<b>Agency Involved:</b>	
<b>Contaminant Code:</b>	27			<b>Nearest Watercourse:</b>	

Map Key	Number of Records	Direction/ Distance (m)	Elev/Diff (m)	Site	DB
<b>Contaminant Name:</b> <b>Contaminant Limit 1:</b> <b>Contam Limit Freq 1:</b> <b>Contaminant UN No 1:</b> <b>Environment Impact:</b> <b>Nature of Impact:</b> <b>Receiving Medium:</b> <b>Receiving Env:</b> <b>MOE Response:</b> <b>Dt MOE Arvl on Scn:</b> <b>MOE Reported Dt:</b> <b>Dt Document Closed:</b> <b>Incident Reason:</b> <b>Site Name:</b> <b>Site County/District:</b> <b>Site Geo Ref Meth:</b> <b>Incident Summary:</b> <b>Contaminant Qty:</b>	COOLANT N.O.S.      Land; Surface Water No 2016/11/17 Equipment Failure Roadway <UNOFFICIAL>  OLRT: coolant to roadway, cleaning 18 L	<b>Site Address:</b> <b>Site District Office:</b> <b>Site Postal Code:</b> <b>Site Region:</b> <b>Site Municipality:</b> <b>Site Lot:</b> <b>Site Conc:</b> <b>Northing:</b> <b>Easting:</b> <b>Site Geo Ref Accu:</b> <b>Site Map Datum:</b> <b>SAC Action Class:</b> <b>Source Type:</b>	Bank St southbound between Albert and Slater    Ottawa    Watercourse Spills		

<a href="#">102</a>	1 of 1	NNW/249.9	69.9 / -10.14	84 Bronson Ottawa ON	EHS
<b>Order No:</b> <b>Status:</b> <b>Report Type:</b> <b>Report Date:</b> <b>Date Received:</b> <b>Previous Site Name:</b> <b>Lot/Building Size:</b> <b>Additional Info Ordered:</b>	20050915019 C Complete Report 9/23/2005 9/15/2005  	<b>Nearest Intersection:</b> <b>Municipality:</b> <b>Client Prov/State:</b> <b>Search Radius (km):</b> <b>X:</b> <b>Y:</b>	Ottawa ON 0.25 -75.709434 45.417264		

<a href="#">103</a>	1 of 1	NNW/250.0	71.4 / -8.64	City of Ottawa 351-445 Queen St Ottawa ON K2G 6J8	ECA
<b>Approval No:</b> <b>Approval Date:</b> <b>Status:</b> <b>Record Type:</b> <b>Link Source:</b> <b>SWP Area Name:</b> <b>Approval Type:</b> <b>Project Type:</b> <b>Address:</b> <b>Full Address:</b> <b>Full PDF Link:</b>	0343-99HPA6 2013-07-23 Approved ECA IDS  ECA-MUNICIPAL AND PRIVATE SEWAGE WORKS MUNICIPAL AND PRIVATE SEWAGE WORKS 351-445 Queen St  <a href="https://www.accessenvironment.ene.gov.on.ca/instruments/0883-95ZQMG-14.pdf">https://www.accessenvironment.ene.gov.on.ca/instruments/0883-95ZQMG-14.pdf</a>	<b>MOE District:</b> <b>City:</b> <b>Longitude:</b> <b>Latitude:</b> <b>Geometry X:</b> <b>Geometry Y:</b>	Ottawa		

<a href="#">104</a>	1 of 2	N/250.0	72.9 / -7.09	Gafftech Solutions Inc. 443 Queen street Ottawa ON K1K 1W8	GEN
<b>Generator No:</b> <b>Status:</b> <b>Approval Years:</b> <b>Contam. Facility:</b> <b>MHSW Facility:</b> <b>SIC Code:</b> <b>SIC Description:</b>	ON2926809  2014 No No 236210 INDUSTRIAL BUILDING AND STRUCTURE CONSTRUCTION	<b>PO Box No:</b> <b>Country:</b> <b>Choice of Contact:</b> <b>Co Admin:</b> <b>Phone No Admin:</b>	Canada CO_OFFICIAL		

--Details--

Map Key	Number of Records	Direction/ Distance (m)	Elev/Diff (m)	Site	DB
<b>Waste Code:</b>		212			
<b>Waste Description:</b>		ALIPHATIC SOLVENTS			
<a href="#">104</a>	2 of 2	N/250.0	72.9 / -7.09	Broccinni Construction<UNOFFICIAL> 443 Queen St W Ottawa ON	SPL
<b>Ref No:</b>	8017-9QQNUY			<b>Discharger Report:</b>	
<b>Site No:</b>	NA			<b>Material Group:</b>	
<b>Incident Dt:</b>	2014/11/10			<b>Health/Env Conseq:</b>	
<b>Year:</b>				<b>Client Type:</b>	
<b>Incident Cause:</b>	Leak/Break			<b>Sector Type:</b>	Sewer (Private or Municipal)
<b>Incident Event:</b>				<b>Agency Involved:</b>	
<b>Contaminant Code:</b>	24			<b>Nearest Watercourse:</b>	
<b>Contaminant Name:</b>	PROPYLENE GLYCOL			<b>Site Address:</b>	443 Queen St W
<b>Contaminant Limit 1:</b>				<b>Site District Office:</b>	
<b>Contam Limit Freq 1:</b>				<b>Site Postal Code:</b>	
<b>Contaminant UN No 1:</b>				<b>Site Region:</b>	
<b>Environment Impact:</b>	Confirmed			<b>Site Municipality:</b>	Ottawa
<b>Nature of Impact:</b>	Other Impact(s); Surface Water Pollution			<b>Site Lot:</b>	
<b>Receiving Medium:</b>				<b>Site Conc:</b>	
<b>Receiving Env:</b>				<b>Northing:</b>	
<b>MOE Response:</b>	Planned Field Response			<b>Easting:</b>	
<b>Dt MOE Arvl on Scn:</b>				<b>Site Geo Ref Accu:</b>	
<b>MOE Reported Dt:</b>	2014/11/10			<b>Site Map Datum:</b>	
<b>Dt Document Closed:</b>	2015/01/13			<b>SAC Action Class:</b>	Watercourse Spills
<b>Incident Reason:</b>	Equipment Failure			<b>Source Type:</b>	
<b>Site Name:</b>	New Condo Development<UNOFFICIAL>				
<b>Site County/District:</b>					
<b>Site Geo Ref Meth:</b>					
<b>Incident Summary:</b>	Broccolini Construction Ottawa INC				
<b>Contaminant Qty:</b>	1400 L				
<a href="#">105</a>	1 of 9	E/250.0	79.9 / -0.14	Ottawa-Carleton District School Board 376 Gloucester St. Ottawa ON K1R 5E8	GEN
<b>Generator No:</b>	ON8597795			<b>PO Box No:</b>	
<b>Status:</b>				<b>Country:</b>	
<b>Approval Years:</b>	06			<b>Choice of Contact:</b>	
<b>Contam. Facility:</b>				<b>Co Admin:</b>	
<b>MHSW Facility:</b>				<b>Phone No Admin:</b>	
<b>SIC Code:</b>	611110				
<b>SIC Description:</b>	Elementary and Secondary Schools				
<b>--Details--</b>					
<b>Waste Code:</b>		221			
<b>Waste Description:</b>		LIGHT FUELS			
<a href="#">105</a>	2 of 9	E/250.0	79.9 / -0.14	Ottawa-Carleton District School Board 376 Gloucester St. Ottawa ON K1R 5E8	GEN
<b>Generator No:</b>	ON5803229			<b>PO Box No:</b>	
<b>Status:</b>				<b>Country:</b>	
<b>Approval Years:</b>	2010			<b>Choice of Contact:</b>	
<b>Contam. Facility:</b>				<b>Co Admin:</b>	
<b>MHSW Facility:</b>				<b>Phone No Admin:</b>	
<b>SIC Code:</b>	611110				
<b>SIC Description:</b>	Elementary and Secondary Schools				



Map Key	Number of Records	Direction/ Distance (m)	Elev/Diff (m)	Site	DB
<b>--Details--</b>					
<b>Waste Code:</b>		145			
<b>Waste Description:</b>		PAINT/PIGMENT/COATING RESIDUES			
<b>Waste Code:</b>		121			
<b>Waste Description:</b>		ALKALINE WASTES - HEAVY METALS			
<b>Waste Code:</b>		263			
<b>Waste Description:</b>		ORGANIC LABORATORY CHEMICALS			
<b>Waste Code:</b>		146			
<b>Waste Description:</b>		OTHER SPECIFIED INORGANICS			
<a href="#">105</a>	3 of 9	E/250.0	79.9 / -0.14	Ottawa-Carleton District School Board 376 Gloucester St. Ottawa ON K1R 5E8	GEN
<b>Generator No:</b>	ON5803229			<b>PO Box No:</b>	
<b>Status:</b>				<b>Country:</b>	
<b>Approval Years:</b>	2011			<b>Choice of Contact:</b>	
<b>Contam. Facility:</b>				<b>Co Admin:</b>	
<b>MHSW Facility:</b>				<b>Phone No Admin:</b>	
<b>SIC Code:</b>	611110				
<b>SIC Description:</b>	Elementary and Secondary Schools				
<b>--Details--</b>					
<b>Waste Code:</b>		146			
<b>Waste Description:</b>		OTHER SPECIFIED INORGANICS			
<b>Waste Code:</b>		263			
<b>Waste Description:</b>		ORGANIC LABORATORY CHEMICALS			
<b>Waste Code:</b>		145			
<b>Waste Description:</b>		PAINT/PIGMENT/COATING RESIDUES			
<b>Waste Code:</b>		121			
<b>Waste Description:</b>		ALKALINE WASTES - HEAVY METALS			
<a href="#">105</a>	4 of 9	E/250.0	79.9 / -0.14	Ottawa-Carleton District School Board 376 Gloucester St. Ottawa ON K1R 5E8	GEN
<b>Generator No:</b>	ON5803229			<b>PO Box No:</b>	
<b>Status:</b>				<b>Country:</b>	
<b>Approval Years:</b>	2012			<b>Choice of Contact:</b>	
<b>Contam. Facility:</b>				<b>Co Admin:</b>	
<b>MHSW Facility:</b>				<b>Phone No Admin:</b>	
<b>SIC Code:</b>	611110				
<b>SIC Description:</b>	Elementary and Secondary Schools				
<b>--Details--</b>					
<b>Waste Code:</b>		146			
<b>Waste Description:</b>		OTHER SPECIFIED INORGANICS			
<b>Waste Code:</b>		121			
<b>Waste Description:</b>		ALKALINE WASTES - HEAVY METALS			
<b>Waste Code:</b>		145			
<b>Waste Description:</b>		PAINT/PIGMENT/COATING RESIDUES			

Map Key	Number of Records	Direction/ Distance (m)	Elev/Diff (m)	Site	DB
<b>Waste Code:</b>		263			
<b>Waste Description:</b>		ORGANIC LABORATORY CHEMICALS			
<a href="#">105</a>	5 of 9	E/250.0	79.9 / -0.14	Ottawa-Carleton District School Board 376 Gloucester St. Ottawa ON	GEN
<b>Generator No:</b>		ON5803229		<b>PO Box No:</b>	
<b>Status:</b>				<b>Country:</b>	
<b>Approval Years:</b>		2013		<b>Choice of Contact:</b>	
<b>Contam. Facility:</b>				<b>Co Admin:</b>	
<b>MHSW Facility:</b>				<b>Phone No Admin:</b>	
<b>SIC Code:</b>		611110			
<b>SIC Description:</b>		ELEMENTARY AND SECONDARY SCHOOLS			
<b>--Details--</b>					
<b>Waste Code:</b>		146			
<b>Waste Description:</b>		OTHER SPECIFIED INORGANICS			
<b>Waste Code:</b>		145			
<b>Waste Description:</b>		PAINT/PIGMENT/COATING RESIDUES			
<b>Waste Code:</b>		263			
<b>Waste Description:</b>		ORGANIC LABORATORY CHEMICALS			
<b>Waste Code:</b>		121			
<b>Waste Description:</b>		ALKALINE WASTES - HEAVY METALS			
<a href="#">105</a>	6 of 9	E/250.0	79.9 / -0.14	Ottawa-Carleton District School Board 376 Gloucester St. Ottawa ON K1R 5E8	GEN
<b>Generator No:</b>		ON5803229		<b>PO Box No:</b>	
<b>Status:</b>				<b>Country:</b>	
<b>Approval Years:</b>		2016		<b>Choice of Contact:</b>	
<b>Contam. Facility:</b>		No		<b>Co Admin:</b>	
<b>MHSW Facility:</b>		No		<b>Phone No Admin:</b>	
<b>SIC Code:</b>		611110			
<b>SIC Description:</b>		ELEMENTARY AND SECONDARY SCHOOLS			
<b>--Details--</b>					
<b>Waste Code:</b>		146			
<b>Waste Description:</b>		OTHER SPECIFIED INORGANICS			
<b>Waste Code:</b>		121			
<b>Waste Description:</b>		ALKALINE WASTES - HEAVY METALS			
<b>Waste Code:</b>		263			
<b>Waste Description:</b>		ORGANIC LABORATORY CHEMICALS			
<b>Waste Code:</b>		145			
<b>Waste Description:</b>		PAINT/PIGMENT/COATING RESIDUES			
<a href="#">105</a>	7 of 9	E/250.0	79.9 / -0.14	Ottawa-Carleton District School Board 376 Gloucester St. Ottawa ON K1R 5E8	GEN
<b>Generator No:</b>		ON5803229		<b>PO Box No:</b>	

Map Key	Number of Records	Direction/ Distance (m)	Elev/Diff (m)	Site	DB
<b>Status:</b> <b>Approval Years:</b> 2015 <b>Contam. Facility:</b> No <b>MHSW Facility:</b> No <b>SIC Code:</b> 611110 <b>SIC Description:</b> ELEMENTARY AND SECONDARY SCHOOLS				<b>Country:</b> Canada <b>Choice of Contact:</b> CO_OFFICIAL <b>Co Admin:</b> Greg Benson <b>Phone No Admin:</b> 613-596-8211 Ext.8549	
<b>--Details--</b>					
<b>Waste Code:</b> 145					
<b>Waste Description:</b> PAINT/PIGMENT/COATING RESIDUES					
<b>Waste Code:</b> 146					
<b>Waste Description:</b> OTHER SPECIFIED INORGANICS					
<b>Waste Code:</b> 121					
<b>Waste Description:</b> ALKALINE WASTES - HEAVY METALS					
<b>Waste Code:</b> 263					
<b>Waste Description:</b> ORGANIC LABORATORY CHEMICALS					
<a href="#">105</a>	8 of 9	E/250.0	79.9 / -0.14	Ottawa-Carleton District School Board 376 Gloucester St. Ottawa ON K1R 5E8	GEN
<b>Generator No:</b> ON5803229 <b>Status:</b> <b>Approval Years:</b> 2014 <b>Contam. Facility:</b> No <b>MHSW Facility:</b> No <b>SIC Code:</b> 611110 <b>SIC Description:</b> ELEMENTARY AND SECONDARY SCHOOLS				<b>PO Box No:</b> <b>Country:</b> Canada <b>Choice of Contact:</b> CO_OFFICIAL <b>Co Admin:</b> Greg Benson <b>Phone No Admin:</b> 613-596-8211 Ext.8549	
<b>--Details--</b>					
<b>Waste Code:</b> 145					
<b>Waste Description:</b> PAINT/PIGMENT/COATING RESIDUES					
<b>Waste Code:</b> 263					
<b>Waste Description:</b> ORGANIC LABORATORY CHEMICALS					
<b>Waste Code:</b> 146					
<b>Waste Description:</b> OTHER SPECIFIED INORGANICS					
<b>Waste Code:</b> 121					
<b>Waste Description:</b> ALKALINE WASTES - HEAVY METALS					
<a href="#">105</a>	9 of 9	E/250.0	79.9 / -0.14	Ottawa-Carleton District School Board Health & Safety 376 Gloucester St. Ottawa ON K1R 5E8	GEN
<b>Generator No:</b> ON5803229 <b>Status:</b> Registered <b>Approval Years:</b> As of Dec 2018 <b>Contam. Facility:</b> <b>MHSW Facility:</b> <b>SIC Code:</b> <b>SIC Description:</b>				<b>PO Box No:</b> <b>Country:</b> Canada <b>Choice of Contact:</b> <b>Co Admin:</b> <b>Phone No Admin:</b>	
<b>--Details--</b>					
<b>Waste Code:</b> 121 C					

<b>Map Key</b>	<b>Number of Records</b>	<b>Direction/ Distance (m)</b>	<b>Elev/Diff (m)</b>	<b>Site</b>	<b>DB</b>
<b>Waste Description:</b>		Alkaline slutions - containing heavy metals			
<b>Waste Code:</b>		145 I			
<b>Waste Description:</b>		Wastes from the use of pigments, coatings and paints			
<b>Waste Code:</b>		146 R			
<b>Waste Description:</b>		Other specified inorganic sludges, slurries or solids			
<b>Waste Code:</b>		146 T			
<b>Waste Description:</b>		Other specified inorganic sludges, slurries or solids			
<b>Waste Code:</b>		252 L			
<b>Waste Description:</b>		Waste crankcase oils and lubricants			
<b>Waste Code:</b>		263 I			
<b>Waste Description:</b>		Misc. waste organic chemicals			



# Unplottable Summary

Total: 57 Unplottable sites

DB	Company Name/Site Name	Address	City	Postal
CA	OTTAWA CITY	WELLINGTON ST. COMBINED SEWER	OTTAWA CITY ON	
CA		Wellington Street	Ottawa ON	
CA	City of Ottawa	Lisgar Rd	Ottawa ON	
CA	Garden of the Provinces Park	Wellington Street	Ottawa ON	
CA		Laurier Avenue Bridge	Ottawa ON	
CA	City of Ottawa	Lisgar Rd	Ottawa ON	
CA	City of Ottawa	Wellington St W	Ottawa ON	
CA	OTTAWA CITY	NEPEAN STREET	OTTAWA CITY ON	
CA	The Filmore Inc.	Nepean Street	Ottawa ON	
CA	City of Ottawa	Percy Street	Ottawa ON	
CA	OTTAWA CITY	CAMBRIDGE STREET	OTTAWA CITY ON	
CA	OTTAWA CITY	GLOUCESTER STREET	OTTAWA CITY ON	
CA	OTTAWA CITY	WELLINGTON STREET	OTTAWA CITY ON	
CA	R.M. OF OTTAWA-CARLETON	BAY ST/LAURIER AVE/WELLINGTON	OTTAWA CITY ON	
CA	City of Ottawa	Wellington St W	Ottawa ON	
CA	OTTAWA CITY	WELLINGTON ST./FLEET ST.	OTTAWA CITY ON	
CA	R.M. OF OTTAWA-CARLETON	WELLINGTON ST., VORTEX/DIV.CH.	OTTAWA CITY ON	
CA	R.M. OF OTTAWA-CARLETON	WELLINGTON ST. COMBINED SEWER	OTTAWA CITY ON	
CA	City of Ottawa	Wellington Street	Ottawa ON	

CA	R.M. OF OTTAWA-CARLETON	GLOUCESTER ST.	OTTAWA CITY ON	
CA	City of Ottawa	Wellington St W	Ottawa ON	
ECA	SNC-Lavalin Constructors (Pacific) Inc., Dragados Canada, Inc. and EllisDon	Corporation operating as OLRT Constructors Booth St	Ottawa ON	K1Z 1G3
ECA	SNC-Lavalin Constructors (Pacific) Inc., Dragados Canada, Inc. and EllisDon	Corporation Confederation Line From Bayview Road to City Centre	Ottawa ON	K1Z 1G3
ECA	SNC-Lavalin Constructors (Pacific) Inc., Dragados Canada, Inc. and EllisDon	Corporation Along Queen Street and in vicinity of West and East Portal Locations	Ottawa ON	K1Z 1G3
ECA	City of Ottawa	Albert St from Brickhill Street to Empress Avenue	Ottawa ON	K1P 1J1
ECA	SNC-Lavalin Constructors (Pacific) Inc., Dragados Canada, Inc. and EllisDon	Corporation Near Intersection of Booth/Albert (OLRT Project Segment 1)	Ottawa ON	K1Z 1G3
ECA	City of Ottawa	Albert St	Ottawa ON	K2G 5J9
ECA	Dragados Canada Inc., EllisDon Corporation, and SNC-Lavalin Constructors	(Pacific) Inc. East Portal Limits to Hurdmand East Transitway	Ottawa ON	K1Z 1G3
ECA	City of Ottawa	Bronson Ave between Laurier Ave and Arlington Ave, and Gladstone Ave between Cambridge St and Bronson Ave	Ottawa ON	K2G 6J8
ECA	City of Ottawa	Percy St	Ottawa ON	K2G 6J8
ECA	SNC-Lavalin Constructors (Pacific) Inc., Dragados Canada, Inc., and EllisDon	Corporation	Ottawa ON	K1Z 1G3
ECA	SNC-Lavalin Constructors (Pacific) Inc., Dragados Canada Inc., EllisDon	Corporation Near 1980 Ogilvie Rd	Ottawa ON	K1Z 1G3
ECA	Dragados Canada, Inc., Ellis-Don Corporation, and SNC-Lavalin Constructors	(Pacific) Inc. Bayview	Ottawa ON	K1Z 1G3
GEN	City of Ottawa	Bronson Avenue between Arlington - Laurier W	Ottawa ON	
GEN	City of Ottawa	Bronson Avenue between Arlington - Laurier W	Ottawa ON	
GEN	PCL Construction Canada INC	Wellington street	ottawa ON	L1A0A4
GEN	O.D.S MARINE	LAURIER AVE AND RIDEAU CANAL	OTTAWA ON	K4P 1A2
GEN	GVT. OF CAN.-PUBLIC WORKS CANADA	PARLIAMENT HILL-EAST, WEST & CENTRE BLK & LIBRARY, WELLINGTON ST./O'CONNOR	OTTAWA ON	K1A 0M3

GEN	CITY OF OTTAWA	BRICKHILL STREET	OTTAWA ON	
LIMO	Lebreton Flats Dump	Ottawa	ON	
SPL	OLRT Constructors		Ottawa ON	NA
SPL	OLRT Constructors	Road allowance between Broken Front Concessions C and D in front of Lot D geographic township of Nepean	Ottawa ON	
SPL	OLRT Constructors		Ottawa ON	
SPL	OLRT Constructors; City of Ottawa		Ottawa ON	
SPL	City of Ottawa	Lisgar Road at Willingdon	Ottawa ON	
SPL	Enbridge Gas Distribution Inc.	Queen Street	Ottawa ON	
SPL	City of Ottawa	Slater Street	Ottawa ON	
SPL	SNC-Lavalin Operations & Maintenance Inc.		Ottawa ON	
SPL		Albert Street, East of Bayview Road (Near Albert St. Bridge)	Ottawa ON	
SPL	SNC-Lavalin Constructors (Pacific) Inc., Dragados Canada, Inc.	Albert Street	Ottawa ON	
SPL	SNC-Lavalin Constructors (Pacific) Inc., Dragados Canada, Inc.	Albert Street	Ottawa ON	
SPL		RIDEAU RIVER, AT BRONSON AVE NEAR \	OTTAWA CITY ON	
SPL		Bronson Ave	Ottawa ON	
SPL	CONSTRUCTION COMPANY	BRONSON AVENUE AT RIDEAU RIVER.	OTTAWA CITY ON	
SPL	Enbridge Gas Distribution Inc.	Bronson Avenue near Fourth Ave.	Ottawa ON	
SPL	LECLAIR FUELS LTD.	BRONSON AVENUE TANK TRUCK (CARGO)	OTTAWA CITY ON	
SPL	Louis Bray Construction Limited<UNOFFICIAL>	Wellington St. under the Plaza Bridge.	Ottawa ON	

# Unplottable Report

---

**Site:** OTTAWA CITY  
WELLINGTON ST. COMBINED SEWER OTTAWA CITY ON

**Database:**  
CA

**Certificate #:** 3-0124-97-  
**Application Year:** 97  
**Issue Date:** 3/27/1997  
**Approval Type:** Municipal sewage  
**Status:** Approved  
**Application Type:**  
**Client Name:**  
**Client Address:**  
**Client City:**  
**Client Postal Code:**  
**Project Description:**  
**Contaminants:**  
**Emission Control:**

---

**Site:** Wellington Street Ottawa ON

**Database:**  
CA

**Certificate #:** 6456-4MDJXD  
**Application Year:** 00  
**Issue Date:** 7/25/00  
**Approval Type:** Municipal & Private sewage  
**Status:** Approved  
**Application Type:** New Certificate of Approval  
**Client Name:** Corporation of the City of Ottawa  
**Client Address:** 111 Sussex Drive, 7th Floor  
**Client City:** Ottawa  
**Client Postal Code:** K1N 5A1  
**Project Description:** Construction of storm sewers on Wellington Street from Clarenton Avenue to Parkdale Avenue and on Wellington Street from Carruthers Avenue to Irving Avenue.  
**Contaminants:**  
**Emission Control:**

---

**Site:** City of Ottawa  
Lisgar Rd Ottawa ON

**Database:**  
CA

**Certificate #:** 6147-7UPKWW  
**Application Year:** 2009  
**Issue Date:** 8/17/2009  
**Approval Type:** Municipal and Private Sewage Works  
**Status:** Approved  
**Application Type:**  
**Client Name:**  
**Client Address:**  
**Client City:**  
**Client Postal Code:**  
**Project Description:**  
**Contaminants:**  
**Emission Control:**

---

**Site:** Garden of the Provinces Park  
Wellington Street Ottawa ON

**Database:**  
CA

**Certificate #:** 5387-4SNPYM



**Application Year:** 01  
**Issue Date:** 3/1/01  
**Approval Type:** Industrial air  
**Status:** Approved  
**Application Type:** New Certificate of Approval  
**Client Name:** Corporation of the City of Ottawa  
**Client Address:** 111 Lisgar St., Heritage Bldg., 1st Fl., N/W Office  
**Client City:** Ottawa  
**Client Postal Code:** K2P 2L7  
**Project Description:** This application is for a Certificate of Approval to install a granulated activated carbon (GAC) Scrubber, induced draft fan and ancillary equipment to draw air from the Garden of the Provinces shaft and treat the odorous exhaust gases prior to release into the environment.  
**Contaminants:**  
**Emission Control:**

---

**Site:** Laurier Avenue Bridge Ottawa ON **Database:** CA

**Certificate #:** 9814-563QFZ  
**Application Year:** 02  
**Issue Date:** 1/7/02  
**Approval Type:** Municipal & Private sewage  
**Status:** Approved  
**Application Type:** New Certificate of Approval  
**Client Name:** The Corporation of the City of Ottawa  
**Client Address:** 110 Laurier Avenue West  
**Client City:** Ottawa  
**Client Postal Code:** K1P 1J1  
**Project Description:** Storm sewers to be constructed on Laurier Avenue, Queen Elizabeth Driveway, Colonel By Drive and Nicholas Street  
**Contaminants:**  
**Emission Control:**

---

**Site:** City of Ottawa Lisgar Rd Ottawa ON **Database:** CA

**Certificate #:** 7004-7SESBF  
**Application Year:** 2009  
**Issue Date:** 5/29/2009  
**Approval Type:** Municipal and Private Sewage Works  
**Status:** Approved  
**Application Type:**  
**Client Name:**  
**Client Address:**  
**Client City:**  
**Client Postal Code:**  
**Project Description:**  
**Contaminants:**  
**Emission Control:**

---

**Site:** City of Ottawa Wellington St W Ottawa ON **Database:** CA

**Certificate #:** 9444-7DAKHD  
**Application Year:** 2008  
**Issue Date:** 4/1/2008  
**Approval Type:** Municipal and Private Sewage Works  
**Status:** Approved  
**Application Type:**  
**Client Name:**  
**Client Address:**  
**Client City:**  
**Client Postal Code:**  
**Project Description:**  
**Contaminants:**

---

**Emission Control:**

---

**Site:** OTTAWA CITY  
NEPEAN STREET OTTAWA CITY ON

**Database:**  
CA

**Certificate #:** 3-0887-87-  
**Application Year:** 87  
**Issue Date:** 6/15/1987  
**Approval Type:** Municipal sewage  
**Status:** Approved  
**Application Type:**  
**Client Name:**  
**Client Address:**  
**Client City:**  
**Client Postal Code:**  
**Project Description:**  
**Contaminants:**  
**Emission Control:**

---

**Site:** The Filmore Inc.  
Nepean Street Ottawa ON

**Database:**  
CA

**Certificate #:** 9532-62ULPC  
**Application Year:** 2004  
**Issue Date:** 7/14/2004  
**Approval Type:** Municipal and Private Sewage Works  
**Status:** Approved  
**Application Type:**  
**Client Name:**  
**Client Address:**  
**Client City:**  
**Client Postal Code:**  
**Project Description:**  
**Contaminants:**  
**Emission Control:**

---

**Site:** City of Ottawa  
Percy Street Ottawa ON

**Database:**  
CA

**Certificate #:** 5970-5W2Q6J  
**Application Year:** 2004  
**Issue Date:** 2/11/2004  
**Approval Type:** Municipal and Private Sewage Works  
**Status:** Approved  
**Application Type:**  
**Client Name:**  
**Client Address:**  
**Client City:**  
**Client Postal Code:**  
**Project Description:**  
**Contaminants:**  
**Emission Control:**

---

**Site:** OTTAWA CITY  
CAMBRIDGE STREET OTTAWA CITY ON

**Database:**  
CA

**Certificate #:** 3-1560-86-  
**Application Year:** 86  
**Issue Date:** 10/8/1986  
**Approval Type:** Municipal sewage  
**Status:** Approved  
**Application Type:**  
**Client Name:**

**Client Address:**  
**Client City:**  
**Client Postal Code:**  
**Project Description:**  
**Contaminants:**  
**Emission Control:**

---

**Site:** OTTAWA CITY  
GLOUCESTER STREET OTTAWA CITY ON

**Database:**  
CA

**Certificate #:** 3-0827-86-  
**Application Year:** 86  
**Issue Date:** 7/2/1986  
**Approval Type:** Municipal sewage  
**Status:** Approved  
**Application Type:**  
**Client Name:**  
**Client Address:**  
**Client City:**  
**Client Postal Code:**  
**Project Description:**  
**Contaminants:**  
**Emission Control:**

---

**Site:** OTTAWA CITY  
WELLINGTON STREET OTTAWA CITY ON

**Database:**  
CA

**Certificate #:** 3-1102-89-  
**Application Year:** 89  
**Issue Date:** 6/12/1989  
**Approval Type:** Municipal sewage  
**Status:** Approved  
**Application Type:**  
**Client Name:**  
**Client Address:**  
**Client City:**  
**Client Postal Code:**  
**Project Description:**  
**Contaminants:**  
**Emission Control:**

---

**Site:** R.M. OF OTTAWA-CARLETON  
BAY ST/LAURIER AVE/WELLINGTON OTTAWA CITY ON

**Database:**  
CA

**Certificate #:** 7-1821-89-  
**Application Year:** 89  
**Issue Date:** 11/15/1989  
**Approval Type:** Municipal water  
**Status:** Approved  
**Application Type:**  
**Client Name:**  
**Client Address:**  
**Client City:**  
**Client Postal Code:**  
**Project Description:**  
**Contaminants:**  
**Emission Control:**

---

**Site:** City of Ottawa  
Wellington St W Ottawa ON

**Database:**  
CA

**Certificate #:** 9949-7QUP3J  
**Application Year:** 2009

**Issue Date:** 4/6/2009  
**Approval Type:** Municipal and Private Sewage Works  
**Status:** Approved  
**Application Type:**  
**Client Name:**  
**Client Address:**  
**Client City:**  
**Client Postal Code:**  
**Project Description:**  
**Contaminants:**  
**Emission Control:**

---

**Site:** OTTAWA CITY  
WELLINGTON ST./FLEET ST. OTTAWA CITY ON

**Database:**  
CA

**Certificate #:** 3-0864-94-  
**Application Year:** 94  
**Issue Date:** 7/20/1994  
**Approval Type:** Municipal sewage  
**Status:** Approved  
**Application Type:**  
**Client Name:**  
**Client Address:**  
**Client City:**  
**Client Postal Code:**  
**Project Description:**  
**Contaminants:**  
**Emission Control:**

---

**Site:** R.M. OF OTTAWA-CARLETON  
WELLINGTON ST., VORTEX/DIV.CH. OTTAWA CITY ON

**Database:**  
CA

**Certificate #:** 3-0125-97-  
**Application Year:** 97  
**Issue Date:** 4/27/1998  
**Approval Type:** Municipal sewage  
**Status:**  
**Application Type:**  
**Client Name:**  
**Client Address:**  
**Client City:**  
**Client Postal Code:**  
**Project Description:**  
**Contaminants:**  
**Emission Control:**

---

**Site:** R.M. OF OTTAWA-CARLETON  
WELLINGTON ST. COMBINED SEWER OTTAWA CITY ON

**Database:**  
CA

**Certificate #:** 3-0126-97-  
**Application Year:** 97  
**Issue Date:** 4/15/1997  
**Approval Type:** Municipal sewage  
**Status:** Approved  
**Application Type:**  
**Client Name:**  
**Client Address:**  
**Client City:**  
**Client Postal Code:**  
**Project Description:**  
**Contaminants:**  
**Emission Control:**

---



**Site:** City of Ottawa  
Wellington Street Ottawa ON

**Database:**  
CA

**Certificate #:** 9625-65WJYS  
**Application Year:** 2005  
**Issue Date:** 2/7/2005  
**Approval Type:** Air  
**Status:** Approved  
**Application Type:**  
**Client Name:**  
**Client Address:**  
**Client City:**  
**Client Postal Code:**  
**Project Description:**  
**Contaminants:**  
**Emission Control:**

---

**Site:** R.M. OF OTTAWA-CARLETON  
GLOUCESTER ST. OTTAWA CITY ON

**Database:**  
CA

**Certificate #:** 7-0911-88-  
**Application Year:** 88  
**Issue Date:** 7/7/1988  
**Approval Type:** Municipal water  
**Status:** Approved  
**Application Type:**  
**Client Name:**  
**Client Address:**  
**Client City:**  
**Client Postal Code:**  
**Project Description:**  
**Contaminants:**  
**Emission Control:**

---

**Site:** City of Ottawa  
Wellington St W Ottawa ON

**Database:**  
CA

**Certificate #:** 8722-7D3S8L  
**Application Year:** 2008  
**Issue Date:** 3/27/2008  
**Approval Type:** Municipal and Private Sewage Works  
**Status:** Approved  
**Application Type:**  
**Client Name:**  
**Client Address:**  
**Client City:**  
**Client Postal Code:**  
**Project Description:**  
**Contaminants:**  
**Emission Control:**

---

**Site:** SNC-Lavalin Constructors (Pacific) Inc., Dragados Canada, Inc. and EllisDon Corporation operating as OLRT Constructors Booth St Ottawa ON K1Z 1G3

**Database:**  
ECA

**Approval No:** 2119-A39JCV  
**Approval Date:** 2015-10-14  
**Status:** Approved  
**Record Type:** ECA  
**Link Source:** IDS  
**SWP Area Name:**  
**Approval Type:** ECA-MUNICIPAL AND PRIVATE SEWAGE WORKS  
**Project Type:** MUNICIPAL AND PRIVATE SEWAGE WORKS  
**Address:** Booth St  
**Full Address:**  
**Full PDF Link:** <https://www.accessenvironment.ene.gov.on.ca/instruments/0563-A33SMJ-14.pdf>

**MOE District:**  
**City:** Ottawa  
**Longitude:**  
**Latitude:**  
**Geometry X:**  
**Geometry Y:**

---

**Site:** *SNC-Lavalin Constructors (Pacific) Inc., Dragados Canada, Inc. and EllisDon Corporation Confederation Line From Bayview Road to City Centre Ottawa ON K1Z 1G3* **Database:** [ECA](#)

**Approval No:** 0857-A8WJHS **MOE District:**  
**Approval Date:** 2016-04-23 **City:** Ottawa  
**Status:** Approved **Longitude:**  
**Record Type:** ECA **Latitude:**  
**Link Source:** IDS **Geometry X:**  
**SWP Area Name:** **Geometry Y:**  
**Approval Type:** ECA-MUNICIPAL AND PRIVATE SEWAGE WORKS  
**Project Type:** MUNICIPAL AND PRIVATE SEWAGE WORKS  
**Address:** Confederation Line From Bayview Road to City Centre  
**Full Address:**  
**Full PDF Link:** <https://www.accessenvironment.ene.gov.on.ca/instruments/6565-A7VMFF-14.pdf>

---

**Site:** *SNC-Lavalin Constructors (Pacific) Inc., Dragados Canada, Inc. and EllisDon Corporation Along Queen Street and in vicinity of West and East Portal Locations Ottawa ON K1Z 1G3* **Database:** [ECA](#)

**Approval No:** 9689-AM3NJL **MOE District:**  
**Approval Date:** 2017-11-22 **City:** Ottawa  
**Status:** Approved **Longitude:**  
**Record Type:** ECA **Latitude:**  
**Link Source:** IDS **Geometry X:**  
**SWP Area Name:** **Geometry Y:**  
**Approval Type:** ECA-MUNICIPAL AND PRIVATE SEWAGE WORKS  
**Project Type:** MUNICIPAL AND PRIVATE SEWAGE WORKS  
**Address:** Along Queen Street and in vicinity of West and East Portal Locations  
**Full Address:**  
**Full PDF Link:** <https://www.accessenvironment.ene.gov.on.ca/instruments/0219-AGVQPH-14.pdf>

---

**Site:** *City of Ottawa Albert St from Brickhill Street to Empress Avenue Ottawa ON K1P 1J1* **Database:** [ECA](#)

**Approval No:** 9173-AK4P94 **MOE District:**  
**Approval Date:** 2017-03-08 **City:** Ottawa  
**Status:** Approved **Longitude:**  
**Record Type:** ECA **Latitude:**  
**Link Source:** IDS **Geometry X:**  
**SWP Area Name:** **Geometry Y:**  
**Approval Type:** ECA-MUNICIPAL AND PRIVATE SEWAGE WORKS  
**Project Type:** MUNICIPAL AND PRIVATE SEWAGE WORKS  
**Address:** Albert St from Brickhill Street to Empress Avenue  
**Full Address:**  
**Full PDF Link:** <https://www.accessenvironment.ene.gov.on.ca/instruments/2941-AJSHED-14.pdf>

---

**Site:** *SNC-Lavalin Constructors (Pacific) Inc., Dragados Canada, Inc. and EllisDon Corporation Near Intersection of Booth/Albert (OLRT Project Segment 1) Ottawa ON K1Z 1G3* **Database:** [ECA](#)

**Approval No:** 3637-AGTHM2 **MOE District:**  
**Approval Date:** 2016-12-20 **City:** Ottawa  
**Status:** Approved **Longitude:**  
**Record Type:** ECA **Latitude:**  
**Link Source:** IDS **Geometry X:**  
**SWP Area Name:** **Geometry Y:**  
**Approval Type:** ECA-MUNICIPAL AND PRIVATE SEWAGE WORKS  
**Project Type:** MUNICIPAL AND PRIVATE SEWAGE WORKS  
**Address:** Near Intersection of Booth/Albert (OLRT Project Segment 1)  
**Full Address:**  
**Full PDF Link:** <https://www.accessenvironment.ene.gov.on.ca/instruments/9614-AGFP5E-14.pdf>

---

**Site:** *City of Ottawa* **Database:**

**Approval No:** 2894-73BQT9  
**Approval Date:** 2007-05-22  
**Status:** Approved  
**Record Type:** ECA  
**Link Source:** IDS  
**SWP Area Name:**  
**Approval Type:** ECA-Municipal Drinking Water Systems  
**Project Type:** Municipal Drinking Water Systems  
**Address:** Albert St  
**Full Address:**  
**Full PDF Link:**

**MOE District:**  
**City:**  
**Longitude:**  
**Latitude:**  
**Geometry X:**  
**Geometry Y:**

**Site:** *Dragados Canada Inc., EllisDon Corporation, and SNC-Lavalin Constructors (Pacific) Inc. East Portal Limits to Hurdmand East Transitway Ottawa ON K1Z 1G3*

**Database:**  
[ECA](#)

**Approval No:** 1525-A9GWG3  
**Approval Date:** 2016-05-24  
**Status:** Approved  
**Record Type:** ECA  
**Link Source:** IDS  
**SWP Area Name:**  
**Approval Type:** ECA-MUNICIPAL AND PRIVATE SEWAGE WORKS  
**Project Type:** MUNICIPAL AND PRIVATE SEWAGE WORKS  
**Address:** East Portal Limits to Hurdmand East Transitway  
**Full Address:**  
**Full PDF Link:** <https://www.accessenvironment.ene.gov.on.ca/instruments/5370-A8BHCF-14.pdf>

**MOE District:**  
**City:** Ottawa  
**Longitude:**  
**Latitude:**  
**Geometry X:**  
**Geometry Y:**

**Site:** *City of Ottawa  
Bronson Ave between Laurier Ave and Arlington Ave, and Gladstone Ave between Cambridge St and Bronson Ave  
Ottawa ON K2G 6J8*

**Database:**  
[ECA](#)

**Approval No:** 3535-8T9LDY  
**Approval Date:** 2012-04-12  
**Status:** Approved  
**Record Type:** ECA  
**Link Source:** IDS  
**SWP Area Name:**  
**Approval Type:** ECA-MUNICIPAL AND PRIVATE SEWAGE WORKS  
**Project Type:** MUNICIPAL AND PRIVATE SEWAGE WORKS  
**Address:** Bronson Ave between Laurier Ave and Arlington Ave, and Gladstone Ave between Cambridge St and Bronson Ave  
**Full Address:**  
**Full PDF Link:** <https://www.accessenvironment.ene.gov.on.ca/instruments/7308-8PLKHH-14.pdf>

**MOE District:**  
**City:** Ottawa  
**Longitude:**  
**Latitude:**  
**Geometry X:**  
**Geometry Y:**

**Site:** *City of Ottawa  
Percy St Ottawa ON K2G 6J8*

**Database:**  
[ECA](#)

**Approval No:** 3415-5W2Q9G  
**Approval Date:** 2004-02-11  
**Status:** Approved  
**Record Type:** ECA  
**Link Source:** IDS  
**SWP Area Name:**  
**Approval Type:** ECA-Municipal Drinking Water Systems  
**Project Type:** Municipal Drinking Water Systems  
**Address:** Percy St  
**Full Address:**  
**Full PDF Link:**

**MOE District:**  
**City:**  
**Longitude:**  
**Latitude:**  
**Geometry X:**  
**Geometry Y:**

**Site:** *SNC-Lavalin Constructors (Pacific) Inc., Dragados Canada, Inc., and EllisDon Corporation Ottawa ON K1Z 1G3*

**Database:**  
[ECA](#)

**Approval No:** 3474-99NHUQ **MOE District:**

**Approval Date:** 2013-08-07 **City:** Ottawa  
**Status:** Approved **Longitude:**  
**Record Type:** ECA **Latitude:**  
**Link Source:** IDS **Geometry X:**  
**SWP Area Name:** **Geometry Y:**  
**Approval Type:** ECA-MUNICIPAL AND PRIVATE SEWAGE WORKS  
**Project Type:** MUNICIPAL AND PRIVATE SEWAGE WORKS  
**Address:**  
**Full Address:**  
**Full PDF Link:** <https://www.accessenvironment.ene.gov.on.ca/instruments/2982-99JLHL-14.pdf>

---

**Site:** **SNC-Lavalin Constructors (Pacific) Inc., Dragados Canada Inc., EllisDon Corporation Near 1980 Ogilvie Rd Ottawa ON K1Z 1G3** **Database:** **ECA**

**Approval No:** 6654-A3GNYJ **MOE District:**  
**Approval Date:** 2015-10-23 **City:** Ottawa  
**Status:** Approved **Longitude:**  
**Record Type:** ECA **Latitude:**  
**Link Source:** IDS **Geometry X:**  
**SWP Area Name:** **Geometry Y:**  
**Approval Type:** ECA-MUNICIPAL AND PRIVATE SEWAGE WORKS  
**Project Type:** MUNICIPAL AND PRIVATE SEWAGE WORKS  
**Address:** Near 1980 Ogilvie Rd  
**Full Address:**  
**Full PDF Link:** <https://www.accessenvironment.ene.gov.on.ca/instruments/0534-9X3PL3-14.pdf>

---

**Site:** **Dragados Canada, Inc., Ellis-Don Corporation, and SNC-Lavalin Constructors (Pacific) Inc. Bayview Ottawa ON K1Z 1G3** **Database:** **ECA**

**Approval No:** 1859-AF6QZE **MOE District:**  
**Approval Date:** 2016-11-03 **City:** Ottawa  
**Status:** Approved **Longitude:**  
**Record Type:** ECA **Latitude:**  
**Link Source:** IDS **Geometry X:**  
**SWP Area Name:** **Geometry Y:**  
**Approval Type:** ECA-MUNICIPAL AND PRIVATE SEWAGE WORKS  
**Project Type:** MUNICIPAL AND PRIVATE SEWAGE WORKS  
**Address:** Bayview  
**Full Address:**  
**Full PDF Link:** <https://www.accessenvironment.ene.gov.on.ca/instruments/6808-AEMNM5-14.pdf>

---

**Site:** **City of Ottawa Bronson Avenue between Arlington - Laurier W Ottawa ON** **Database:** **GEN**

**Generator No:** ON3229547 **PO Box No:**  
**Status:** **Country:**  
**Approval Years:** 2012 **Choice of Contact:**  
**Contam. Facility:** **Co Admin:**  
**MHSW Facility:** **Phone No Admin:**  
**SIC Code:** 237110  
**SIC Description:** Water and Sewer Line and Related Structures Construction

---

**Site:** **City of Ottawa Bronson Avenue between Arlington - Laurier W Ottawa ON** **Database:** **GEN**

**Generator No:** ON3229547 **PO Box No:**  
**Status:** **Country:**  
**Approval Years:** 2013 **Choice of Contact:**  
**Contam. Facility:** **Co Admin:**  
**MHSW Facility:** **Phone No Admin:**  
**SIC Code:** 237110  
**SIC Description:** WATER AND SEWER LINE AND RELATED STRUCTURES CONSTRUCTION



**--Details--**

**Waste Code:** 221  
**Waste Description:** LIGHT FUELS

---

**Site:** **PCL Construction Canada INC**  
Wellington street ottawa ON L1A0A4

**Database:**  
**GEN**

**Generator No:** ON6026033  
**Status:** Registered  
**Approval Years:** As of Dec 2018  
**Contam. Facility:**  
**MHSW Facility:**  
**SIC Code:**  
**SIC Description:**

**PO Box No:**  
**Country:** Canada  
**Choice of Contact:**  
**Co Admin:**  
**Phone No Admin:**

**--Details--**

**Waste Code:** 212 L  
**Waste Description:** Aliphatic solvents and residues

---

**Site:** **O.D.S MARINE**  
LAURIER AVE AND RIDEAU CANAL OTTAWA ON K4P 1A2

**Database:**  
**GEN**

**Generator No:** ON7795671  
**Status:**  
**Approval Years:** 02,03,04  
**Contam. Facility:**  
**MHSW Facility:**  
**SIC Code:**  
**SIC Description:**

**PO Box No:**  
**Country:**  
**Choice of Contact:**  
**Co Admin:**  
**Phone No Admin:**

**--Details--**

**Waste Code:** 222  
**Waste Description:** HEAVY FUELS

---

**Site:** **GVT. OF CAN.-PUBLIC WORKS CANADA**  
PARLIAMENT HILL-EAST, WEST & CENTRE BLK & LIBRARY, WELLINGTON ST./O'CONNOR OTTAWA ON K1A 0M3

**Database:**  
**GEN**

**Generator No:** ON0144723  
**Status:**  
**Approval Years:** 92,93,94,95,96,97  
**Contam. Facility:**  
**MHSW Facility:**  
**SIC Code:** 8159  
**SIC Description:** OTHER GEN. ADMIN.

**PO Box No:**  
**Country:**  
**Choice of Contact:**  
**Co Admin:**  
**Phone No Admin:**

**--Details--**

**Waste Code:** 113  
**Waste Description:** ACID WASTE - OTHER METALS

**Waste Code:** 146  
**Waste Description:** OTHER SPECIFIED INORGANICS

**Waste Code:** 148  
**Waste Description:** INORGANIC LABORATORY CHEMICALS

**Waste Code:** 212  
**Waste Description:** ALIPHATIC SOLVENTS

**Waste Code:** 213  
**Waste Description:** PETROLEUM DISTILLATES

**Waste Code:** 243

**Waste Description:** PCB'S  
**Waste Code:** 252  
**Waste Description:** WASTE OILS & LUBRICANTS  
**Waste Code:** 263  
**Waste Description:** ORGANIC LABORATORY CHEMICALS

---

**Site:** CITY OF OTTAWA  
BRICKHILL STREET OTTAWA ON

**Database:**  
GEN

**Generator No:** ON6378156  
**Status:**  
**Approval Years:** 2013  
**Contam. Facility:**  
**MHSW Facility:**  
**SIC Code:** 237110  
**SIC Description:** WATER AND SEWER LINE AND RELATED STRUCTURES CONSTRUCTION

**PO Box No:**  
**Country:**  
**Choice of Contact:**  
**Co Admin:**  
**Phone No Admin:**

**--Details--**

**Waste Code:** 221  
**Waste Description:** LIGHT FUELS  
**Waste Code:** 251  
**Waste Description:** OIL SKIMMINGS & SLUDGES

---

**Site:** Lebreton Flats Dump  
Ottawa ON

**Database:**  
LIMO

**ECA/Instrument No:** Y0150  
**Site Name:**  
**Oper Status 2016:** Historic  
**C of A Issue Date:**  
**C of A Issued to:**  
**Lndfl Gas Mgmt (P):**  
**Lndfl Gas Mgmt (F):**  
**Lndfl Gas Mgmt (E):**  
**Lndfl Gas Mgmt Sys:**  
**Landfill Gas Mntr:**  
**Leachate Coll Sys:**  
**ERC Est Vol (m3):**  
**ERC Volume Unit:**  
**ERC Dt Last Det:**  
**Landfill Type:**  
**Source File Type:** Historic and Closed Landfills  
**Fill Rate:**  
**Fill Rate Unit:**  
**Tot Fill Area (ha):**  
**Tot Site Area (ha):**  
**Footprint:**  
**Tot Apprv Cap (m3):**  
**Contam Atten Zone:**  
**Grndwtr Mntr:**  
**Surf Wtr Mntr:**  
**Approved Waste Type:**  
**Client Site Name:** Lebreton Flats Dump  
**ERC Methodology:**  
**Site Location Details:**  
  
Ottawa  
**Service Area:**

**Air Emis Monitor:**  
**Natural Attenuation:**  
**Liners:**  
**Cover Material:**  
**Leachate Off-Site:**  
**Leachate On Site:**  
**Req Coll Lndfl Gas:**  
**Lndfl Gas Coll:**  
**Total Waste Rec:**  
**TWR Methodology:**  
**TWR Unit:**  
**Tot Aprv Cap Unit:**  
**Financial Assurance:**  
**Last Report Year:**  
**MOE Region:**  
**MOE District:**  
**Site County:**  
**Lot:**  
**Concession:**  
**Latitude:**  
**Longitude:**  
**Easting:**  
**Northing:**  
**UTM Zone:**  
**Data Source:**

---

**Site:** OLRT Constructors

**Database:**  
SPL

Ottawa ON NA

**Ref No:** 2136-A6TPRD  
**Site No:** 0500-9VRLCQ  
**Incident Dt:** 2016/02/04  
**Year:**  
**Incident Cause:**  
**Incident Event:** Leak/Break  
**Contaminant Code:** 13  
**Contaminant Name:** DIESEL FUEL  
**Contaminant Limit 1:**  
**Contam Limit Freq 1:**  
**Contaminant UN No 1:**  
**Environment Impact:**  
**Nature of Impact:**  
**Receiving Medium:**  
**Receiving Env:** Land  
**MOE Response:** No  
**Dt MOE Arvl on Scn:**  
**MOE Reported Dt:** 2016/02/04  
**Dt Document Closed:**  
**Incident Reason:** Unknown / N/A  
**Site Name:** OLRT Blair Station  
**Site County/District:**  
**Site Geo Ref Meth:** NA  
**Incident Summary:** OLRT- 2L Diesel to Asphalt  
**Contaminant Qty:** 2 L

**Discharger Report:**  
**Material Group:**  
**Health/Env Conseq:**  
**Client Type:**  
**Sector Type:** Miscellaneous Industrial  
**Agency Involved:**  
**Nearest Watercourse:**  
**Site Address:**  
**Site District Office:**  
**Site Postal Code:** NA  
**Site Region:**  
**Site Municipality:** Ottawa  
**Site Lot:**  
**Site Conc:**  
**Northing:** 5031025  
**Easting:** 452415  
**Site Geo Ref Accu:** NA  
**Site Map Datum:** NA  
**SAC Action Class:** Land Spills  
**Source Type:**

---

**Site:** OLRT Constructors  
Road allowance between Broken Front Concessions C and D in front of Lot D geographic township of Nepean  
Ottawa ON

**Database:**  
SPL

**Ref No:** 2862-9XEKED  
**Site No:** 0706-92ET4A  
**Incident Dt:** 6/12/2015  
**Year:**  
**Incident Cause:** Leak/Break  
**Incident Event:**  
**Contaminant Code:** 15  
**Contaminant Name:** HYDRAULIC OIL  
**Contaminant Limit 1:**  
**Contam Limit Freq 1:**  
**Contaminant UN No 1:**  
**Environment Impact:**  
**Nature of Impact:** Land  
**Receiving Medium:**  
**Receiving Env:**  
**MOE Response:** N  
**Dt MOE Arvl on Scn:**  
**MOE Reported Dt:** 6/12/2015  
**Dt Document Closed:**  
**Incident Reason:** Equipment Failure  
**Site Name:** Ottawa Light Rail Transit - East Portal  
**Site County/District:**  
**Site Geo Ref Meth:** 1-10 metres eg. Good Quality GPS  
**Incident Summary:** OLRT: hyd oil to grd, ctnd clng 2 L  
**Contaminant Qty:** 2 L

**Discharger Report:**  
**Material Group:**  
**Health/Env Conseq:**  
**Client Type:**  
**Sector Type:**  
**Agency Involved:**  
**Nearest Watercourse:**  
**Site Address:** Road allowance between Broken Front Concessions C and D in front of Lot D geographic township of Nepean  
**Site District Office:**  
**Site Postal Code:** NA  
**Site Region:**  
**Site Municipality:** Ottawa  
**Site Lot:**  
**Site Conc:**  
**Northing:** 5030149  
**Easting:** 446343  
**Site Geo Ref Accu:** GIS Software  
**Site Map Datum:** NAD83  
**SAC Action Class:** Land Spills  
**Source Type:**

---

**Site:** OLRT Constructors  
Ottawa ON

**Database:**  
SPL

**Ref No:** 5368-A5EMJN  
**Site No:** NA  
**Incident Dt:** 12/21/2015  
**Year:**  
**Discharger Report:**  
**Material Group:**  
**Health/Env Conseq:**  
**Client Type:**

**Incident Cause:**  
**Incident Event:**  
**Contaminant Code:** 28  
**Contaminant Name:** CONCRETE ADMIXTURE (DE-WATERING)  
**Contaminant Limit 1:**  
**Contam Limit Freq 1:**  
**Contaminant UN No 1:**  
**Environment Impact:**  
**Nature of Impact:**  
**Receiving Medium:**  
**Receiving Env:**  
**MOE Response:** No  
**Dt MOE Arvl on Scn:**  
**MOE Reported Dt:** 12/21/2015  
**Dt Document Closed:**  
**Incident Reason:** Operator/Human Error  
**Site Name:** OLRT construction site - located by Belfast Rd. overpass<UNOFFICIAL>  
**Site County/District:**  
**Site Geo Ref Meth:**  
**Incident Summary:** OLRT: 3 L of concrete washout to soil, cleaned  
**Contaminant Qty:** 3 L

**Sector Type:** Miscellaneous Industrial  
**Agency Involved:**  
**Nearest Watercourse:**  
**Site Address:**  
**Site District Office:**  
**Site Postal Code:**  
**Site Region:**  
**Site Municipality:** Ottawa  
**Site Lot:**  
**Site Conc:**  
**Northing:**  
**Easting:**  
**Site Geo Ref Accu:**  
**Site Map Datum:**  
**SAC Action Class:** Land Spills  
**Source Type:**

**Site:** OLRT Constructors; City of Ottawa  
Ottawa ON

**Database:**  
SPL

**Ref No:** 7521-9URNRM  
**Site No:** NA  
**Incident Dt:** 3/4/2015  
**Year:**  
**Incident Cause:** Leak/Break  
**Incident Event:**  
**Contaminant Code:** 13  
**Contaminant Name:** DIESEL FUEL  
**Contaminant Limit 1:**  
**Contam Limit Freq 1:**  
**Contaminant UN No 1:**  
**Environment Impact:**  
**Nature of Impact:** Land  
**Receiving Medium:**  
**Receiving Env:**  
**MOE Response:** N  
**Dt MOE Arvl on Scn:**  
**MOE Reported Dt:** 3/19/2015  
**Dt Document Closed:** 4/2/2015  
**Incident Reason:** Equipment Failure  
**Site Name:** grassy area between Albert Street and the pedestrian multi-use pathway, immediately east of Booth Street<UNOFFICIAL>  
**Site County/District:**  
**Site Geo Ref Meth:** 10 -100 metres eg. Topographic Map  
**Incident Summary:** OLRT - 15L diesel to grass March 4th, cleaning  
**Contaminant Qty:** 15 L

**Discharger Report:**  
**Material Group:**  
**Health/Env Conseq:**  
**Client Type:**  
**Sector Type:**  
**Agency Involved:**  
**Nearest Watercourse:**  
**Site Address:**  
**Site District Office:**  
**Site Postal Code:**  
**Site Region:**  
**Site Municipality:** Ottawa  
**Site Lot:**  
**Site Conc:**  
**Northing:** 5029087  
**Easting:** 444249  
**Site Geo Ref Accu:**  
**Site Map Datum:**  
**SAC Action Class:** Land Spills  
**Source Type:**

**Site:** City of Ottawa  
Lisgar Road at Willingdon Ottawa ON

**Database:**  
SPL

**Ref No:** 0036-858LXT  
**Site No:**  
**Incident Dt:**  
**Year:**  
**Incident Cause:** Discharge Or Bypass To A Watercourse  
**Incident Event:**  
**Contaminant Code:** 44  
**Contaminant Name:** SEWAGE,RAW UNCHLORINATED  
**Contaminant Limit 1:**  
**Contam Limit Freq 1:**  
**Contaminant UN No 1:**  
**Environment Impact:** Possible

**Discharger Report:**  
**Material Group:**  
**Health/Env Conseq:**  
**Client Type:**  
**Sector Type:** Sewer  
**Agency Involved:**  
**Nearest Watercourse:**  
**Site Address:**  
**Site District Office:**  
**Site Postal Code:**  
**Site Region:**  
**Site Municipality:**



**Nature of Impact:** Surface Water Pollution  
**Receiving Medium:**  
**Receiving Env:**  
**MOE Response:**  
**Dt MOE Arvl on Scn:**  
**MOE Reported Dt:** 5/7/2010  
**Dt Document Closed:**  
**Incident Reason:** Unknown - Reason not determined  
**Site Name:** Willingdon Site overflow manhole<UNOFFICIAL>  
**Site County/District:**  
**Site Geo Ref Meth:**  
**Incident Summary:** City of Ottawa, 24.8m<sup>3</sup> raw unchl swg to Ottawa R, April 23  
**Contaminant Qty:** 24.8 m3

**Site Lot:**  
**Site Conc:**  
**Northing:**  
**Easting:**  
**Site Geo Ref Accu:**  
**Site Map Datum:**  
**SAC Action Class:** Watercourse Spills  
**Source Type:**

**Site:** **Enbridge Gas Distribution Inc.** **Database:**  
**SPL**  
**Queen Street Ottawa ON**

**Ref No:** 0238-62NQJF  
**Site No:**  
**Incident Dt:** 7/7/2004  
**Year:**  
**Incident Cause:** Pipe Or Hose Leak  
**Incident Event:**  
**Contaminant Code:** 35  
**Contaminant Name:** NATURAL GAS (METHANE)  
**Contaminant Limit 1:**  
**Contam Limit Freq 1:**  
**Contaminant UN No 1:**  
**Environment Impact:** Not Anticipated  
**Nature of Impact:** Human Health/Safety  
**Receiving Medium:** Air  
**Receiving Env:**  
**MOE Response:**  
**Dt MOE Arvl on Scn:**  
**MOE Reported Dt:** 7/7/2004  
**Dt Document Closed:**  
**Incident Reason:** Error- Operator error  
**Site Name:** QUEEN STREET<UNOFFICIAL>  
**Site County/District:**  
**Site Geo Ref Meth:**  
**Incident Summary:** Queen St.: 4" Gas main hit, evacuations  
**Contaminant Qty:**

**Discharger Report:**  
**Material Group:** Gases/Particulate  
**Health/Env Conseq:**  
**Client Type:**  
**Sector Type:** Pipeline  
**Agency Involved:**  
**Nearest Watercourse:**  
**Site Address:**  
**Site District Office:** Ottawa  
**Site Postal Code:**  
**Site Region:** Eastern  
**Site Municipality:** Ottawa  
**Site Lot:**  
**Site Conc:**  
**Northing:**  
**Easting:**  
**Site Geo Ref Accu:**  
**Site Map Datum:**  
**SAC Action Class:** M.C.B.S. - Fuel Safety  
**Source Type:**

**Site:** **City of Ottawa** **Database:**  
**SPL**  
**Slater Street Ottawa ON**

**Ref No:** 4362-5NSTX6  
**Site No:**  
**Incident Dt:** 6/23/2003  
**Year:**  
**Incident Cause:** Cooling System Leak  
**Incident Event:**  
**Contaminant Code:** 24  
**Contaminant Name:** ETHYLENE GLYCOL (ANTIFREEZE)  
**Contaminant Limit 1:**  
**Contam Limit Freq 1:**  
**Contaminant UN No 1:**  
**Environment Impact:** Not Anticipated  
**Nature of Impact:** Surface Water Pollution  
**Receiving Medium:** Water  
**Receiving Env:**  
**MOE Response:**  
**Dt MOE Arvl on Scn:**  
**MOE Reported Dt:** 6/23/2003  
**Dt Document Closed:**  
**Incident Reason:** Equipment Failure - Malfunction of system components

**Discharger Report:**  
**Material Group:** Chemical  
**Health/Env Conseq:**  
**Client Type:**  
**Sector Type:** Other  
**Agency Involved:**  
**Nearest Watercourse:**  
**Site Address:**  
**Site District Office:** Ottawa  
**Site Postal Code:**  
**Site Region:** Eastern  
**Site Municipality:** Ottawa  
**Site Lot:**  
**Site Conc:**  
**Northing:**  
**Easting:**  
**Site Geo Ref Accu:**  
**Site Map Datum:**  
**SAC Action Class:** Spill to Inland Watercourses; Spill to Land  
**Source Type:**

**Site Name:** MACKENZIE KING BRIDGE<UNOFFICIAL>  
**Site County/District:**  
**Site Geo Ref Meth:**  
**Incident Summary:** OC Transpo - Bus coolant spill  
**Contaminant Qty:** 40 L

---

**Site:** SNC-Lavalin Operations & Maintenance Inc.  
Ottawa ON

**Database:**  
SPL

**Ref No:** 4475-8DGQA2  
**Site No:**  
**Incident Dt:** 1/17/2011  
**Year:**  
**Incident Cause:** Unknown  
**Incident Event:**  
**Contaminant Code:** n/a  
**Contaminant Name:** Propylene glycol  
**Contaminant Limit 1:**  
**Contam Limit Freq 1:**  
**Contaminant UN No 1:**  
**Environment Impact:** Confirmed  
**Nature of Impact:** Soil Contamination; Surface Water Pollution  
**Receiving Medium:**  
**Receiving Env:**  
**MOE Response:** No Field Response  
**Dt MOE Arvl on Scn:**  
**MOE Reported Dt:** 1/26/2011  
**Dt Document Closed:** 2/16/2011  
**Incident Reason:** Equipment Failure - Malfunction of system components  
**Discharger Report:**  
**Material Group:**  
**Health/Env Conseq:**  
**Client Type:**  
**Sector Type:** Other  
**Agency Involved:**  
**Nearest Watercourse:**  
**Site Address:**  
**Site District Office:**  
**Site Postal Code:**  
**Site Region:**  
**Site Municipality:** Ottawa  
**Site Lot:**  
**Site Conc:**  
**Northing:**  
**Easting:**  
**Site Geo Ref Accu:**  
**Site Map Datum:**  
**SAC Action Class:** Land Spills  
**Source Type:**

**Site Name:** SNC Lavalin 150 Tunney's Pasture Driveway<UNOFFICIAL>  
**Site County/District:**  
**Site Geo Ref Meth:**  
**Incident Summary:** 113L propylene glycol to roof, storm sewer.  
**Contaminant Qty:** 113 L

---

**Site:** Albert Street, East of Bayview Road (Near Albert St. Bridge) Ottawa ON

**Database:**  
SPL

**Ref No:** 7858-ABLNHC  
**Site No:** NA  
**Incident Dt:** 2016/07/05  
**Year:**  
**Incident Cause:**  
**Incident Event:** Leak/Break  
**Contaminant Code:** 15  
**Contaminant Name:** HYDRAULIC OIL  
**Contaminant Limit 1:**  
**Contam Limit Freq 1:**  
**Contaminant UN No 1:**  
**Environment Impact:**  
**Nature of Impact:**  
**Receiving Medium:**  
**Receiving Env:** Land  
**MOE Response:** No  
**Dt MOE Arvl on Scn:**  
**MOE Reported Dt:** 2016/07/06  
**Dt Document Closed:**  
**Incident Reason:** Equipment Failure  
**Discharger Report:**  
**Material Group:**  
**Health/Env Conseq:**  
**Client Type:**  
**Sector Type:** Miscellaneous Communal  
**Agency Involved:**  
**Nearest Watercourse:**  
**Site Address:** Albert Street, East of Bayview Road (Near Albert St. Bridge)  
**Site District Office:**  
**Site Postal Code:**  
**Site Region:**  
**Site Municipality:** Ottawa  
**Site Lot:**  
**Site Conc:**  
**Northing:** 5028660  
**Easting:** 443524  
**Site Geo Ref Accu:**  
**Site Map Datum:**  
**SAC Action Class:** Land Spills  
**Source Type:**

**Site Name:** Bayview Site<UNOFFICIAL>  
**Site County/District:**  
**Site Geo Ref Meth:**  
**Incident Summary:** Ottawa: 2L Hydraulic Oil to Grd. Cntd, Cng.  
**Contaminant Qty:** 2 L

**Site:** SNC-Lavalin Constructors (Pacific) Inc., Dragados Canada, Inc.  
Albert Street Ottawa ON

**Database:**  
SPL

<b>Ref No:</b>	2346-9JMJVQ	<b>Discharger Report:</b>	
<b>Site No:</b>	NA	<b>Material Group:</b>	
<b>Incident Dt:</b>	2014/04/29	<b>Health/Env Conseq:</b>	
<b>Year:</b>		<b>Client Type:</b>	
<b>Incident Cause:</b>	Leak/Break	<b>Sector Type:</b>	Other
<b>Incident Event:</b>		<b>Agency Involved:</b>	
<b>Contaminant Code:</b>	15	<b>Nearest Watercourse:</b>	
<b>Contaminant Name:</b>	HYDRAULIC OIL	<b>Site Address:</b>	Albert Street
<b>Contaminant Limit 1:</b>		<b>Site District Office:</b>	
<b>Contam Limit Freq 1:</b>		<b>Site Postal Code:</b>	
<b>Contaminant UN No 1:</b>		<b>Site Region:</b>	
<b>Environment Impact:</b>	Confirmed	<b>Site Municipality:</b>	Ottawa
<b>Nature of Impact:</b>	Soil Contamination	<b>Site Lot:</b>	
<b>Receiving Medium:</b>		<b>Site Conc:</b>	
<b>Receiving Env:</b>		<b>Northing:</b>	
<b>MOE Response:</b>	No Field Response	<b>Easting:</b>	
<b>Dt MOE Arvl on Scn:</b>		<b>Site Geo Ref Accu:</b>	
<b>MOE Reported Dt:</b>	2014/04/29	<b>Site Map Datum:</b>	
<b>Dt Document Closed:</b>	2014/11/06	<b>SAC Action Class:</b>	Land Spills
<b>Incident Reason:</b>	Equipment Failure	<b>Source Type:</b>	
<b>Site Name:</b>	OLRT West Portal - Albert St<UNOFFICIAL>		
<b>Site County/District:</b>			
<b>Site Geo Ref Meth:</b>			
<b>Incident Summary:</b>	Ottawa Light Rail Transit Constructors: 2 L Hydraulic to grd		
<b>Contaminant Qty:</b>	2 L		

**Site:** SNC-Lavalin Constructors (Pacific) Inc., Dragados Canada, Inc.  
Albert Street Ottawa ON

**Database:**  
SPL

<b>Ref No:</b>	1471-9J2ML8	<b>Discharger Report:</b>	
<b>Site No:</b>	NA	<b>Material Group:</b>	
<b>Incident Dt:</b>	2014/04/10	<b>Health/Env Conseq:</b>	
<b>Year:</b>		<b>Client Type:</b>	
<b>Incident Cause:</b>	Leak/Break	<b>Sector Type:</b>	Other
<b>Incident Event:</b>		<b>Agency Involved:</b>	
<b>Contaminant Code:</b>	15	<b>Nearest Watercourse:</b>	
<b>Contaminant Name:</b>	OIL (PETROLEUM BASED, NOT SPECIFIED)	<b>Site Address:</b>	Albert Street
<b>Contaminant Limit 1:</b>		<b>Site District Office:</b>	
<b>Contam Limit Freq 1:</b>		<b>Site Postal Code:</b>	
<b>Contaminant UN No 1:</b>		<b>Site Region:</b>	
<b>Environment Impact:</b>	Confirmed	<b>Site Municipality:</b>	Ottawa
<b>Nature of Impact:</b>	Soil Contamination	<b>Site Lot:</b>	
<b>Receiving Medium:</b>		<b>Site Conc:</b>	
<b>Receiving Env:</b>		<b>Northing:</b>	
<b>MOE Response:</b>	No Field Response	<b>Easting:</b>	
<b>Dt MOE Arvl on Scn:</b>		<b>Site Geo Ref Accu:</b>	
<b>MOE Reported Dt:</b>	2014/04/10	<b>Site Map Datum:</b>	
<b>Dt Document Closed:</b>	2014/11/04	<b>SAC Action Class:</b>	Land Spills
<b>Incident Reason:</b>	Unknown / N/A	<b>Source Type:</b>	
<b>Site Name:</b>	OLRT West Portal - Albert St<UNOFFICIAL>		
<b>Site County/District:</b>			
<b>Site Geo Ref Meth:</b>			
<b>Incident Summary:</b>	Ottawa Light Rail Transit Constructors: 2L to ground		
<b>Contaminant Qty:</b>	2 L		

**Site:** RIDEAU RIVER, AT BRONSON AVE NEAR \ OTTAWA CITY ON

**Database:**  
SPL

<b>Ref No:</b>	94444	<b>Discharger Report:</b>	
<b>Site No:</b>		<b>Material Group:</b>	
<b>Incident Dt:</b>	11/22/1993	<b>Health/Env Conseq:</b>	
<b>Year:</b>		<b>Client Type:</b>	
<b>Incident Cause:</b>		<b>Sector Type:</b>	

**Incident Event:**  
**Contaminant Code:**  
**Contaminant Name:**  
**Contaminant Limit 1:**  
**Contam Limit Freq 1:**  
**Contaminant UN No 1:**  
**Environment Impact:**  
**Nature of Impact:**  
**Receiving Medium:** WATER  
**Receiving Env:**  
**MOE Response:**  
**Dt MOE Arvl on Scn:**  
**MOE Reported Dt:** 11/22/1993  
**Dt Document Closed:**  
**Incident Reason:**  
**Site Name:**  
**Site County/District:**  
**Site Geo Ref Meth:**  
**Incident Summary:**  
**Contaminant Qty:**

**Agency Involved:**  
**Nearest Watercourse:**  
**Site Address:**  
**Site District Office:**  
**Site Postal Code:**  
**Site Region:**  
**Site Municipality:** 20101  
**Site Lot:**  
**Site Conc:**  
**Northing:**  
**Easting:**  
**Site Geo Ref Accu:**  
**Site Map Datum:**  
**SAC Action Class:**  
**Source Type:**

---

**Site:** Bronson Ave Ottawa ON

**Database:**  
SPL

**Ref No:** 5310-7DDTQN  
**Site No:**  
**Incident Dt:**  
**Year:**  
**Incident Cause:** Unknown  
**Incident Event:**  
**Contaminant Code:** 27  
**Contaminant Name:** COOLANT N.O.S.  
**Contaminant Limit 1:**  
**Contam Limit Freq 1:**  
**Contaminant UN No 1:**  
**Environment Impact:** Not Anticipated  
**Nature of Impact:**  
**Receiving Medium:**  
**Receiving Env:**  
**MOE Response:** No Field Response  
**Dt MOE Arvl on Scn:**  
**MOE Reported Dt:** 4/4/2008  
**Dt Document Closed:** 4/17/2008  
**Incident Reason:** Equipment Failure  
**Site Name:** Carleton University<UNOFFICIAL>  
**Site County/District:**  
**Site Geo Ref Meth:**  
**Incident Summary:** OC Transpo: Antifreeze to sewer from bus. Carleton U.  
**Contaminant Qty:** 25 L

**Discharger Report:**  
**Material Group:**  
**Health/Env Conseq:**  
**Client Type:**  
**Sector Type:** Other Motor Vehicle  
**Agency Involved:**  
**Nearest Watercourse:**  
**Site Address:**  
**Site District Office:** Ottawa  
**Site Postal Code:**  
**Site Region:**  
**Site Municipality:** Ottawa  
**Site Lot:**  
**Site Conc:**  
**Northing:**  
**Easting:**  
**Site Geo Ref Accu:**  
**Site Map Datum:**  
**SAC Action Class:** Watercourse Spills  
**Source Type:**

---

**Site:** CONSTRUCTION COMPANY  
BRONSON AVENUE AT RIDEAU RIVER. OTTAWA CITY ON

**Database:**  
SPL

**Ref No:** 93972  
**Site No:**  
**Incident Dt:** 11/30/1993  
**Year:**  
**Incident Cause:** OTHER CONTAINER LEAK  
**Incident Event:**  
**Contaminant Code:**  
**Contaminant Name:**  
**Contaminant Limit 1:**  
**Contam Limit Freq 1:**  
**Contaminant UN No 1:**  
**Environment Impact:** NOT ANTICIPATED  
**Nature of Impact:** Water course or lake  
**Receiving Medium:** WATER

**Discharger Report:**  
**Material Group:**  
**Health/Env Conseq:**  
**Client Type:**  
**Sector Type:**  
**Agency Involved:**  
**Nearest Watercourse:**  
**Site Address:**  
**Site District Office:**  
**Site Postal Code:**  
**Site Region:**  
**Site Municipality:** 20101  
**Site Lot:**  
**Site Conc:**



**Receiving Env:**  
**MOE Response:**  
**Dt MOE Arvl on Scn:**  
**MOE Reported Dt:** 11/30/1993  
**Dt Document Closed:**  
**Incident Reason:** ERROR  
**Site Name:**  
**Site County/District:**  
**Site Geo Ref Meth:**  
**Incident Summary:** CONSTRUCTION COMPANY- DIESEL TO RIVER FROM OVERTURNED CRANE.  
**Contaminant Qty:**

**Northing:**  
**Easting:**  
**Site Geo Ref Accu:**  
**Site Map Datum:**  
**SAC Action Class:**  
**Source Type:**

**Site:** **Enbridge Gas Distribution Inc.**  
**Bronson Avenue near Fourth Ave. Ottawa ON**

**Database:**  
**SPL**

<p> <b>Ref No:</b> 3447-8TESBJ  <b>Site No:</b>  <b>Incident Dt:</b> 16-APR-12  <b>Year:</b>  <b>Incident Cause:</b> Pipe Or Hose Leak  <b>Incident Event:</b>  <b>Contaminant Code:</b> 35  <b>Contaminant Name:</b> NATURAL GAS, COMPRESSED (METHANE)  <b>Contaminant Limit 1:</b>  <b>Contam Limit Freq 1:</b>  <b>Contaminant UN No 1:</b>  <b>Environment Impact:</b> Confirmed  <b>Nature of Impact:</b>  <b>Receiving Medium:</b> Sewage - Municipal/Private and Commercial  <b>Receiving Env:</b>  <b>MOE Response:</b> Referral to others  <b>Dt MOE Arvl on Scn:</b>  <b>MOE Reported Dt:</b> 16-APR-12  <b>Dt Document Closed:</b>  <b>Incident Reason:</b> Spill  <b>Site Name:</b> 4" intermediate pressure natural gas main damage&lt;UNOFFICIAL&gt;  <b>Site County/District:</b>  <b>Site Geo Ref Meth:</b>  <b>Incident Summary:</b> Enbridge, TSSA FSB: 4" Gas Main Strike, Nat Gas to Air  <b>Contaminant Qty:</b> </p>	<p> <b>Discharger Report:</b>  <b>Material Group:</b>  <b>Health/Env Conseq:</b>  <b>Client Type:</b>  <b>Sector Type:</b> Pipeline  <b>Agency Involved:</b>  <b>Nearest Watercourse:</b>  <b>Site Address:</b> Bronson Avenue near Fourth Ave.  <b>Site District Office:</b>  <b>Site Postal Code:</b>  <b>Site Region:</b>  <b>Site Municipality:</b> Ottawa  <b>Site Lot:</b>  <b>Site Conc:</b>  <b>Northing:</b>  <b>Easting:</b>  <b>Site Geo Ref Accu:</b>  <b>Site Map Datum:</b>  <b>SAC Action Class:</b> Air Spills - Gases and Vapours  <b>Source Type:</b> </p>
--	--

**Site:** **LECLAIR FUELS LTD.**  
**BRONSON AVENUE TANK TRUCK (CARGO) OTTAWA CITY ON**

**Database:**  
**SPL**

<p> <b>Ref No:</b> 9634  <b>Site No:</b>  <b>Incident Dt:</b> 9/21/1988  <b>Year:</b>  <b>Incident Cause:</b> OTHER CONTAINER LEAK  <b>Incident Event:</b>  <b>Contaminant Code:</b>  <b>Contaminant Name:</b>  <b>Contaminant Limit 1:</b>  <b>Contam Limit Freq 1:</b>  <b>Contaminant UN No 1:</b>  <b>Environment Impact:</b>  <b>Nature of Impact:</b>  <b>Receiving Medium:</b> LAND  <b>Receiving Env:</b>  <b>MOE Response:</b>  <b>Dt MOE Arvl on Scn:</b>  <b>MOE Reported Dt:</b> 9/21/1988  <b>Dt Document Closed:</b>  <b>Incident Reason:</b> UNKNOWN  <b>Site Name:</b>  <b>Site County/District:</b>  <b>Site Geo Ref Meth:</b> </p>	<p> <b>Discharger Report:</b>  <b>Material Group:</b>  <b>Health/Env Conseq:</b>  <b>Client Type:</b>  <b>Sector Type:</b>  <b>Agency Involved:</b>  <b>Nearest Watercourse:</b>  <b>Site Address:</b>  <b>Site District Office:</b>  <b>Site Postal Code:</b>  <b>Site Region:</b>  <b>Site Municipality:</b> 20101  <b>Site Lot:</b>  <b>Site Conc:</b>  <b>Northing:</b>  <b>Easting:</b> CITY OF OTTAWA  <b>Site Geo Ref Accu:</b>  <b>Site Map Datum:</b>  <b>SAC Action Class:</b>  <b>Source Type:</b> </p>
--	--

**Incident Summary:**  
**Contaminant Qty:**

OMHEU TRUCK-100 L GASOLINE SPILLED TO CATCHBASIN AND ROAD

**Site:** **Louis Bray Construction Limited<UNOFFICIAL>**  
**Wellington St. under the Plaza Bridge. Ottawa ON**

**Database:**  
**SPL**

<b>Ref No:</b>	0134-7NYKZZ	<b>Discharger Report:</b>	
<b>Site No:</b>		<b>Material Group:</b>	
<b>Incident Dt:</b>		<b>Health/Env Conseq:</b>	
<b>Year:</b>		<b>Client Type:</b>	
<b>Incident Cause:</b>	Container Leak (Fuel Tank Barrels)	<b>Sector Type:</b>	Other
<b>Incident Event:</b>		<b>Agency Involved:</b>	
<b>Contaminant Code:</b>		<b>Nearest Watercourse:</b>	
<b>Contaminant Name:</b>	MUD	<b>Site Address:</b>	
<b>Contaminant Limit 1:</b>		<b>Site District Office:</b>	
<b>Contam Limit Freq 1:</b>		<b>Site Postal Code:</b>	
<b>Contaminant UN No 1:</b>		<b>Site Region:</b>	
<b>Environment Impact:</b>	Not Anticipated	<b>Site Municipality:</b>	Ottawa
<b>Nature of Impact:</b>		<b>Site Lot:</b>	
<b>Receiving Medium:</b>		<b>Site Conc:</b>	
<b>Receiving Env:</b>		<b>Northing:</b>	
<b>MOE Response:</b>	No Field Response	<b>Easting:</b>	
<b>Dt MOE Arvl on Scn:</b>		<b>Site Geo Ref Accu:</b>	
<b>MOE Reported Dt:</b>	2/5/2009	<b>Site Map Datum:</b>	
<b>Dt Document Closed:</b>		<b>SAC Action Class:</b>	Watercourse Spills
<b>Incident Reason:</b>	Equipment Failure	<b>Source Type:</b>	
<b>Site Name:</b>	#8 Ottawa Lock System<UNOFFICIAL>		
<b>Site County/District:</b>			
<b>Site Geo Ref Meth:</b>			
<b>Incident Summary:</b>	Louis Bray Const: 1ft <sup>3</sup> drilling slurry to Ottawa Locks		
<b>Contaminant Qty:</b>	1 ft3		

## Appendix: Database Descriptions

*Environmental Risk Information Services (ERIS) can search the following databases. The extent of historical information varies with each database and current information is determined by what is publicly available to ERIS at the time of update. **Note:** Databases denoted with " \* " indicates that the database will no longer be updated. See the individual database description for more information.*

### **Abandoned Aggregate Inventory:**

Provincial

[AAGR](#)

The MAAP Program maintains a database of abandoned pits and quarries. Please note that the database is only referenced by lot and concession and city/town location. The database provides information regarding the location, type, size, land use, status and general comments.\*

**Government Publication Date: Sept 2002\***

### **Aggregate Inventory:**

Provincial

[AGR](#)

The Ontario Ministry of Natural Resources maintains a database of all active pits and quarries. The database provides information regarding the registered owner/operator, location name, operation type, approval type, and maximum annual tonnage.

**Government Publication Date: Up to Sep 2018**

### **Abandoned Mine Information System:**

Provincial

[AMIS](#)

The Abandoned Mines Information System contains data on known abandoned and inactive mines located on both Crown and privately held lands. The information was provided by the Ministry of Northern Development and Mines (MNDM), with the following disclaimer: "the database provided has been compiled from various sources, and the Ministry of Northern Development and Mines makes no representation and takes no responsibility that such information is accurate, current or complete". Reported information includes official mine name, status, background information, mine start/end date, primary commodity, mine features, hazards and remediation.

**Government Publication Date: 1800-Oct 2018**

### **Anderson's Waste Disposal Sites:**

Private

[ANDR](#)

The information provided in this database was collected by examining various historical documents which aimed to characterize the likely position of former waste disposal sites from 1860 to present. The research initiative behind the creation of this database was to identify those sites that are missing from the Ontario MOE Waste Disposal Site Inventory, as well as to provide revisions and corrections to the positions and descriptions of sites currently listed in the MOE inventory. In addition to historic waste disposal facilities, the database also identifies certain auto wreckers and scrap yards that have been extrapolated from documentary sources. Please note that the data is not warranted to be complete, exhaustive or authoritative. The information was collected for research purposes only.

**Government Publication Date: 1860s-Present**

### **Automobile Wrecking & Supplies:**

Private

[AUWR](#)

This database provides an inventory of known locations that are involved in the scrap metal, automobile wrecking/recycling, and automobile parts & supplies industry. Information is provided on the company name, location and business type.

**Government Publication Date: 1999-Jan 31, 2019**

### **Borehole:**

Provincial

[BORE](#)

A borehole is the generalized term for any narrow shaft drilled in the ground, either vertically or horizontally. The information here includes geotechnical investigations or environmental site assessments, mineral exploration, or as a pilot hole for installing piers or underground utilities. Information is from many sources such as the Ministry of Transportation (MTO) boreholes from engineering reports and projects from the 1950 to 1990's in Southern Ontario. Boreholes from the Ontario Geological Survey (OGS) including The Urban Geology Analysis Information System (UGAIS) and the York Peel Durham Toronto (YPDT) database of the Conservation Authority Moraine Coalition. This database will include fields such as location, stratigraphy, depth, elevation, year drilled, etc. For all water well data or oil and gas well data for Ontario please refer to WWIS and OOGW.

**Government Publication Date: 1875-Jul 2014**

### **Certificates of Approval:**

Provincial

[CA](#)

This database contains the following types of approvals: Air & Noise, Industrial Sewage, Municipal & Private Sewage, Waste Management Systems and Renewable Energy Approvals. The MOE in Ontario states that any facility that releases emissions to the atmosphere, discharges contaminants to ground or surface water, provides potable water supplies, or stores, transports or disposes of waste, must have a Certificate of Approval before it can operate lawfully. Fields include approval number, business name, address, approval date, approval type and status. This database will no longer be updated, as CofA's have been replaced by either Environmental Activity and Sector Registry (EASR) or Environmental Compliance Approval (ECA). Please refer to those individual databases for any information after Oct.31, 2011.

**Government Publication Date: 1985-Oct 30, 2011\***

**Dry Cleaning Facilities:**

Federal

CDRY

List of dry cleaning facilities made available by Environment and Climate Change Canada. Environment and Climate Change Canada's Tetrachloroethylene (Use in Dry Cleaning and Reporting Requirements) Regulations (SOR/2003-79) are intended to reduce releases of tetrachloroethylene to the environment from dry cleaning facilities.

**Government Publication Date: Jan 2004-Dec 2017**

**Commercial Fuel Oil Tanks:**

Provincial

CFOT

List of commercial underground fuel oil tanks made available by the Fuels Safety Program of the Technical Standards & Safety Authority (TSSA). Ontario Regulation 213/01 of the Technical Standards and Safety Act (2000) requires that all underground tanks be registered with the TSSA. Note: the Fuels Safety Division does not register waste oil tanks in apartments, office buildings, residences, etc., or aboveground gas or diesel tanks. Records are not verified for accuracy or completeness. This is not a comprehensive or complete inventory of commercial fuel tanks in the province. The TSSA updates information in its system on an ongoing basis; this listing is a copy of the data captured at one moment in time and is hence limited by the record date provided here.

**Government Publication Date: Feb 28, 2017**

**Chemical Register:**

Private

CHEM

This database includes information from both a one time study conducted in 1992 and private source and is a listing of facilities that manufacture or distribute chemicals. The production of these chemical substances may involve one or more chemical reactions and/or chemical separation processes (i.e. fractionation, solvent extraction, crystallization, etc.).

**Government Publication Date: 1999-Jan 31, 2019**

**Compressed Natural Gas Stations:**

Private

CNG

Canada has a network of public access compressed natural gas (CNG) refuelling stations. These stations dispense natural gas in compressed form at 3,000 pounds per square inch (psi), the pressure which is allowed within the current Canadian codes and standards. The majority of natural gas refuelling is located at existing retail gasoline that have a separate refuelling island for natural gas. This list of stations is made available by the Canadian Natural Gas Vehicle Alliance.

**Government Publication Date: Dec 2012 - Mar 2019**

**Inventory of Coal Gasification Plants and Coal Tar Sites:**

Provincial

COAL

This inventory includes both the "Inventory of Coal Gasification Plant Waste Sites in Ontario-April 1987" and the Inventory of Industrial Sites Producing or Using Coal Tar and Related Tars in Ontario-November 1988) collected by the MOE. It identifies industrial sites that produced and continue to produce or use coal tar and other related tars. Detailed information is available and includes: facility type, size, land use, information on adjoining properties, soil condition, site operators/occupants, site description, potential environmental impacts and historic maps available. This was a one-time inventory.\*

**Government Publication Date: Apr 1987 and Nov 1988\***

**Compliance and Convictions:**

Provincial

CONV

This database summarizes the fines and convictions handed down by the Ontario courts beginning in 1989. Companies and individuals named here have been found guilty of environmental offenses in Ontario courts of law.

**Government Publication Date: 1989-Mar 2019**

**Certificates of Property Use:**

Provincial

CPU

This is a subset taken from Ontario's Environmental Registry (EBR) database. It will include all CPU's on the registry such as (EPA s. 168.6) - Certificate of Property Use.

**Government Publication Date: 1994-Mar 31, 2019**

**Drill Hole Database:**

Provincial

DRL

The Ontario Drill Hole Database contains information on more than 113,000 percussion, overburden, sonic and diamond drill holes from assessment files on record with the department of Mines and Minerals. Please note that limited data is available for southern Ontario, as it was the last area to be completed. The database was created when surveys submitted to the Ministry were converted in the Assessment File Research Image Database (AFRI) project. However, the degree of accuracy (coordinates) as to the exact location of drill holes is dependent upon the source document submitted to the MNDM. Levels of accuracy used to locate holes are: centering on the mining claim; a sketch of the mining claim; a 1:50,000 map; a detailed company map; or from submitted a "Report of Work".

**Government Publication Date: 1886 - Oct 2018**

**Environmental Activity and Sector Registry:**

Provincial

EASR

On October 31, 2011, a smarter, faster environmental approvals system came into effect in Ontario. The EASR allows businesses to register certain activities with the ministry, rather than apply for an approval. The registry is available for common systems and processes, to which preset rules of operation can be applied. The EASR is currently available for: heating systems, standby power systems and automotive refinishing. Businesses whose activities aren't subject to the EASR may apply for an ECA (Environmental Compliance Approval), Please see our ECA database.

**Government Publication Date: Oct 2011-Mar 31, 2019**



**Environmental Registry:**

Provincial [EBR](#)

The Environmental Registry lists proposals, decisions and exceptions regarding policies, Acts, instruments, or regulations that could significantly affect the environment. Through the Registry, thirteen provincial ministries notify the public of upcoming proposals and invite their comments. For example, if a local business is requesting a permit, license, or certificate of approval to release substances into the air or water; these are notified on the registry. Data includes: Approval for discharge into the natural environment other than water (i.e. Air) - EPA s. 9, Approval for sewage works - OWRA s. 53(1), and EPA s. 27 - Approval for a waste disposal site. For information regarding Permit to Take Water (PTTW), Certificate of Property Use (CPU) and (ORD) Orders please refer to those individual databases.

**Government Publication Date: 1994-Mar 31, 2019**

**Environmental Compliance Approval:**

Provincial [ECA](#)

On October 31, 2011, a smarter, faster environmental approvals system came into effect in Ontario. In the past, a business had to apply for multiple approvals (known as certificates of approval) for individual processes and pieces of equipment. Today, a business either registers itself, or applies for a single approval, depending on the types of activities it conducts. Businesses whose activities aren't subject to the EASR may apply for an ECA. A single ECA addresses all of a business's emissions, discharges and wastes. Separate approvals for air, noise and waste are no longer required. This database will also include Renewable Energy Approvals. For certificates of approval prior to Nov 1st, 2011, please refer to the CA database. For all Waste Disposal Sites please refer to the WDS database.

**Government Publication Date: Oct 2011-Mar 31, 2019**

**Environmental Effects Monitoring:**

Federal [EEM](#)

The Environmental Effects Monitoring program assesses the effects of effluent from industrial or other sources on fish, fish habitat and human usage of fisheries resources. Since 1992, pulp and paper mills have been required to conduct EEM studies under the Pulp and Paper Effluent Regulations. This database provides information on the mill name, geographical location and sub-lethal toxicity data.

**Government Publication Date: 1992-2007\***

**ERIS Historical Searches:**

Private [EHS](#)

ERIS has compiled a database of all environmental risk reports completed since March 1999. Available fields for this database include: site location, date of report, type of report, and search radius. As per all other databases, the ERIS database can be referenced on both the map and "Statistical Profile" page.

**Government Publication Date: 1999-Jan 31, 2019**

**Environmental Issues Inventory System:**

Federal [EIIS](#)

The Environmental Issues Inventory System was developed through the implementation of the Environmental Issues and Remediation Plan. This plan was established to determine the location and severity of contaminated sites on inhabited First Nation reserves, and where necessary, to remediate those that posed a risk to health and safety; and to prevent future environmental problems. The EIIS provides information on the reserve under investigation, inventory number, name of site, environmental issue, site action (Remediation, Site Assessment), and date investigation completed.

**Government Publication Date: 1992-2001\***

**Emergency Management Historical Event:**

Provincial [EMHE](#)

List of locations of historical occurrences of emergency events, including those assigned to the Ministry of Natural Resources by Order-In-Council (OIC) under the Emergency Management and Civil Protection Act, as well as events where MNR provided requested emergency response assistance. Many of these events will have involved community evacuations, significant structural loss, and/or involvement of MNR emergency response staff. These events fall into one of ten (10) type categories: Dam Failure; Drought / Low Water; Erosion; Flood; Forest Fire; Soil and Bedrock Instability; Petroleum Resource Center Event, EMO Requested Assistance, Continuity of Operations Event, Other Requested Assistance. EMHE record details are reproduced by ERIS under License with the Ontario Ministry of Natural Resources © Queen's Printer for Ontario, 2017.

**Government Publication Date: Dec 31, 2016**

**Environmental Penalty Annual Report:**

Provincial [EPAR](#)

This database contains data from Ontario's annual environmental penalty report published by the Ministry of the Environment and Climate Change. These reports provide information on environmental penalties for land or water violations issued to companies in one of the nine industrial sectors covered by the Municipal Industrial Strategy for Abatement (MISA) regulations.

**Government Publication Date: Jan 1, 2011 - Dec 31, 2018**

**List of TSSA Expired Facilities:**

Provincial [EXP](#)

List of facilities and tanks - for which there was once a registration - no longer registered with the Fuels Safety Program of the Technical Standards and Safety Authority (TSSA). Includes private fuel outlets, bulk plants, fuel oil tanks, gasoline stations, marinas, propane filling stations, liquid fuel tanks, piping systems, etc. Tanks which have been removed from the ground are included in the expired facilities inventory held by the TSSA. Notes: the Fuels Safety Division did not register private fuel underground/aboveground storage tanks prior to January of 1990, or furnace oil tanks prior to May 1, 2002; nor does the Division register waste oil tanks in apartments, office buildings, residences, etc., or aboveground gas or diesel tanks. Records are not verified for accuracy or completeness. This is not a comprehensive or complete inventory of expired tanks/tank facilities in the province. The TSSA updates information in its system on an ongoing basis; this listing is hence limited by the record date provided here.

**Government Publication Date: Feb 28, 2017**

**Federal Convictions:**

Federal

FCON

Environment Canada maintains a database referred to as the "Environmental Registry" that details prosecutions under the Canadian Environmental Protection Act (CEPA) and the Fisheries Act (FA). Information is provided on the company name, location, charge date, offence and penalty.

**Government Publication Date: 1988-Jun 2007\***

**Contaminated Sites on Federal Land:**

Federal

FCS

The Federal Contaminated Sites Inventory includes information on known federal contaminated sites under the custodianship of departments, agencies and consolidated Crown corporations as well as those that are being or have been investigated to determine whether they have contamination arising from past use that could pose a risk to human health or the environment. The inventory also includes non-federal contaminated sites for which the Government of Canada has accepted some or all financial responsibility. It does not include sites where contamination has been caused by, and which are under the control of, enterprise Crown corporations, private individuals, firms or other levels of government.

**Government Publication Date: Jun 2000-Oct 2018**

**Fisheries & Oceans Fuel Tanks:**

Federal

FOFT

Fisheries & Oceans Canada maintains an inventory of aboveground & underground fuel storage tanks located on Fisheries & Oceans property or controlled by DFO. Our inventory provides information on the site name, location, tank owner, tank operator, facility type, storage tank location, tank contents & capacity, and date of tank installation.

**Government Publication Date: 1964-Sep 2018**

**Fuel Storage Tank:**

Provincial

FST

List of registered private and retail fuel storage tanks made available by the Fuels Safety Program of the Technical Standards & Safety Authority (TSSA). Ontario Regulation 213/01 of the Technical Standards and Safety Act (2000) requires that all underground tanks be registered with the TSSA. Notes: the Fuels Safety Division did not register private fuel underground/aboveground storage tanks prior to January of 1990, or furnace oil tanks prior to May 1, 2002; nor does the Division register waste oil tanks in apartments, office buildings, residences, etc., or aboveground gas or diesel tanks. Records are not verified for accuracy or completeness. This is not a comprehensive or complete inventory of fuel storage tanks/tank facilities in the province. The TSSA updates information in its system on an ongoing basis; this listing is hence limited by the record date provided here.

**Government Publication Date: Feb 28, 2017**

**Fuel Storage Tank - Historic:**

Provincial

FSTH

The Fuels Safety Branch of the Ontario Ministry of Consumer and Commercial Relations maintained a database of all registered private fuel storage tanks. Public records of private fuel storage tanks are only available since the registration became effective in September 1989. This information is now collected by the Technical Standards and Safety Authority.

**Government Publication Date: Pre-Jan 2010\***

**Ontario Regulation 347 Waste Generators Summary:**

Provincial

GEN

Regulation 347 of the Ontario EPA defines a waste generation site as any site, equipment and/or operation involved in the production, collection, handling and/or storage of regulated wastes. A generator of regulated waste is required to register the waste generation site and each waste produced, collected, handled, or stored at the site. This database contains the registration number, company name and address of registered generators including the types of hazardous wastes generated. It includes data on waste generating facilities such as: drycleaners, waste treatment and disposal facilities, machine shops, electric power distribution etc. This information is a summary of all years from 1986 including the most currently available data. Some records may contain, within the company name, the phrase "See & Use..." followed by a series of letters and numbers. This occurs when one company is amalgamated with or taken over by another registered company. The number listed as "See & Use", refers to the new ownership and the other identification number refers to the original ownership. This phrase serves as a link between the 2 companies until operations have been fully transferred.

**Government Publication Date: 1986-Dec 31, 2018**

**Greenhouse Gas Emissions from Large Facilities:**

Federal

GHG

List of greenhouse gas emissions from large facilities made available by Environment Canada. Greenhouse gas emissions in kilotonnes of carbon dioxide equivalents (kt CO2 eq).

**Government Publication Date: 2013-Dec 2016**

**TSSA Historic Incidents:**

Provincial

HINC

List of historic incidences of spills and leaks of diesel, fuel oil, gasoline, natural gas, propane, and hydrogen recorded by the TSSA in their previous incident tracking system. The TSSA's Fuels Safety Program administers the Technical Standards & Safety Act 2000, providing fuel-related safety services associated with the safe transportation, storage, handling and use of fuels such as gasoline, diesel, propane, natural gas and hydrogen. Under this Act, the TSSA regulates fuel suppliers, storage facilities, transport trucks, pipelines, contractors and equipment or appliances that use fuels. Records are not verified for accuracy or completeness. This is not a comprehensive or complete inventory of historical fuel spills and leaks in the province. This listing is a copy of the data captured at one moment in time and is hence limited by the record date provided here.

**Government Publication Date: 2006-June 2009\***

**Indian & Northern Affairs Fuel Tanks:**

Federal

IAFT

The Department of Indian & Northern Affairs Canada (INAC) maintains an inventory of aboveground & underground fuel storage tanks located on both federal and crown land. Our inventory provides information on the reserve name, location, facility type, site/facility name, tank type, material & ID number, tank contents & capacity, and date of tank installation.

**Government Publication Date: 1950-Aug 2003\***

**TSSA Incidents:**

Provincial

INC

List of spills and leaks of diesel, fuel oil, gasoline, natural gas, propane, and hydrogen reported to the Spills Action Centre (SAC) and made available by the Technical Standards and Safety Authority (TSSA). Under the Technical Standards & Safety Act (2000), the TSSA regulates fuel suppliers, storage facilities, transport trucks, pipelines, contractors, and equipment or appliances that use fuels. Includes incidents from fuel-related hazards such as spills, fires, and explosions. Records are not verified for accuracy or completeness. This is not a comprehensive or complete inventory of fuel-related leaks, spills, and incidents in the province. The TSSA updates information in its system on an ongoing basis; this listing is hence limited by the record date provided here.

**Government Publication Date: Feb 28, 2017**

**Landfill Inventory Management Ontario:**

Provincial

LIMO

The Landfill Inventory Management Ontario (LIMO) database is updated every year, as the ministry compiles new and updated information. The inventory will include small and large landfills. Additionally, each year the ministry will request operators of the larger landfills complete a landfill data collection form that will be used to update LIMO and will include the following information from the previous operating year. This will include additional information such as estimated amount of total waste received, landfill capacity, estimated total remaining landfill capacity, fill rates, engineering designs, reporting and monitoring details, size of location, service area, approved waste types, leachate of site treatment, contaminant attenuation zone and more. The small landfills will include information such as site owner, site location and certificate of approval # and status.

**Government Publication Date: Sep 30, 2017**

**Canadian Mine Locations:**

Private

MINE

This information is collected from the Canadian & American Mines Handbook. The Mines database is a national database that provides over 290 listings on mines (listed as public companies) dealing primarily with precious metals and hard rocks. Listed are mines that are currently in operation, closed, suspended, or are still being developed (advanced projects). Their locations are provided as geographic coordinates (x, y and/or longitude, latitude). As of 2002, data pertaining to Canadian smelters and refineries has been appended to this database.

**Government Publication Date: 1998-2009\***

**Mineral Occurrences:**

Provincial

MNR

In the early 70's, the Ministry of Northern Development and Mines created an inventory of approximately 19,000 mineral occurrences in Ontario, in regard to metallic and industrial minerals, as well as some information on building stones and aggregate deposits. Please note that the "Horizontal Positional Accuracy" is approximately +/- 200 m. Many reference elements for each record were derived from field sketches using pace or chain/tape measurements against claim posts or topographic features in the area. The primary limiting factor for the level of positional accuracy is the scale of the source material. The testing of horizontal accuracy of the source materials was accomplished by comparing the plan metric (X and Y) coordinates of that point with the coordinates of the same point as defined from a source of higher accuracy.

**Government Publication Date: 1846-Jan 2019**

**National Analysis of Trends in Emergencies System (NATES):**

Federal

NATE

In 1974 Environment Canada established the National Analysis of Trends in Emergencies System (NATES) database, for the voluntary reporting of significant spill incidents. The data was to be used to assist in directing the work of the emergencies program. NATES ran from 1974 to 1994. Extensive information is available within this database including company names, place where the spill occurred, date of spill, cause, reason and source of spill, damage incurred, and amount, concentration, and volume of materials released.

**Government Publication Date: 1974-1994\***

**Non-Compliance Reports:**

Provincial

NCPL

The Ministry of the Environment provides information about non-compliant discharges of contaminants to air and water that exceed legal allowable limits, from regulated industrial and municipal facilities. A reported non-compliance failure may be in regard to a Control Order, Certificate of Approval, Sectoral Regulation or specific regulation/act.

**Government Publication Date: Dec 31, 2017**

**National Defense & Canadian Forces Fuel Tanks:**

Federal

NDFT

The Department of National Defense and the Canadian Forces maintains an inventory of all aboveground & underground fuel storage tanks located on DND lands. Our inventory provides information on the base name, location, tank type & capacity, tank contents, tank class, date of tank installation, date tank last used, and status of tank as of May 2001. This database will no longer be updated due to the new National Security protocols which have prohibited any release of this database.

**Government Publication Date: Up to May 2001\***

**National Defense & Canadian Forces Spills:**

Federal

NDSP

The Department of National Defense and the Canadian Forces maintains an inventory of spills to land and water. All spill sites have been classified under the "Transportation of Dangerous Goods Act - 1992". Our inventory provides information on the facility name, location, spill ID #, spill date, type of spill, as well as the quantity of substance spilled & recovered.

**Government Publication Date: Mar 1999-Apr 2018**

**National Defence & Canadian Forces Waste Disposal Sites:**

Federal

NDWD

The Department of National Defence and the Canadian Forces maintains an inventory of waste disposal sites located on DND lands. Where available, our inventory provides information on the base name, location, type of waste received, area of site, depth of site, year site opened/closed and status.

**Government Publication Date: 2001-Apr 2007\***

**National Energy Board Pipeline Incidents:**

Federal

NEBI

Locations of pipeline incidents from 2008 to present, made available by the National Energy Board (NEB). Includes incidents reported under the Onshore Pipeline Regulations and the Processing Plant Regulations related to pipelines under federal jurisdiction, does not include incident data related to pipelines under provincial or territorial jurisdiction.

**Government Publication Date: 2008-Dec 31, 2018**

**National Energy Board Wells:**

Federal

NEBP

The NEBW database contains information on onshore & offshore oil and gas wells that are outside provincial jurisdiction(s) and are thereby regulated by the National Energy Board. Data is provided regarding the operator, well name, well ID No./UWI, status, classification, well depth, spud and release date.

**Government Publication Date: 1920-Feb 2003\***

**National Environmental Emergencies System (NEES):**

Federal

NEES

In 2000, the Emergencies program implemented NEES, a reporting system for spills of hazardous substances. For the most part, this system only captured data from the Atlantic Provinces, some from Quebec and Ontario and a portion from British Columbia. Data for Alberta, Saskatchewan, Manitoba and the Territories was not captured. However, NEES is also a repository for previous Environment Canada spill datasets. NEES is composed of the historic datasets ' or Trends ' which dates from approximately 1974 to present. NEES Trends is a compilation of historic databases, which were merged and includes data from NATES (National Analysis of Trends in Emergencies System), ARTS (Atlantic Regional Trends System), and NEES. In 2001, the Emergencies Program determined that variations in reporting regimes and requirements between federal and provincial agencies made national spill reporting and trend analysis difficult to achieve. As a consequence, the department has focused efforts on capturing data on spills of substances which fall under its legislative authority only (CEPA and FA). As such, the NEES database will be decommissioned in December 2004.

**Government Publication Date: 1974-2003\***

**National PCB Inventory:**

Federal

NPCB

Environment Canada's National PCB inventory includes information on in-use PCB containing equipment in Canada including federal, provincial and private facilities. Federal out-of-service PCB containing equipment and PCB waste owned by the federal government or by federally regulated industries such as airlines, railway companies, broadcasting companies, telephone and telecommunications companies, pipeline companies, etc. are also listed. Although it is not Environment Canada's mandate to collect data on non-federal PCB waste, the National PCB inventory includes some information on provincial and private PCB waste and storage sites. Some addresses provided may be Head Office addresses and are not necessarily the location of where the waste is being used or stored.

**Government Publication Date: 1988-2008\***

**National Pollutant Release Inventory:**

Federal

NPRI

Environment Canada has defined the National Pollutant Release Inventory ("NPRI") as a federal government initiative designed to collect comprehensive national data regarding releases to air, water, or land, and waste transfers for recycling for more than 300 listed substances.

**Government Publication Date: 1993-May 2017**

**Oil and Gas Wells:**

Private

OGWE

The Nickle's Energy Group (publisher of the Daily Oil Bulletin) collects information on drilling activity including operator and well statistics. The well information database includes name, location, class, status and depth. The main Nickle's database is updated on a daily basis, however, this database is updated on a monthly basis. More information is available at [www.nickles.com](http://www.nickles.com).

**Government Publication Date: 1988-Feb 28, 2019**

**Ontario Oil and Gas Wells:**

Provincial

OGGW

In 1998, the MNR handed over to the Ontario Oil, Gas and Salt Resources Corporation, the responsibility of maintaining a database of oil and gas wells drilled in Ontario. The OGSR Library has over 20,000+ wells in their database. Information available for all wells in the ERIS database include well owner/operator, location, permit issue date, and well cap date, license No., status, depth and the primary target (rock unit) of the well being drilled. All geology/stratigraphy table information, plus all water table information is also provide for each well record.

**Government Publication Date: 1800-May 2018**



**Inventory of PCB Storage Sites:**

Provincial [OPCB](#)

The Ontario Ministry of Environment, Waste Management Branch, maintains an inventory of PCB storage sites within the province. Ontario Regulation 11/82 (Waste Management - PCB) and Regulation 347 (Generator Waste Management) under the Ontario EPA requires the registration of inactive PCB storage equipment and/or disposal sites of PCB waste with the Ontario Ministry of Environment. This database contains information on: 1) waste quantities; 2) major and minor sites storing liquid or solid waste; and 3) a waste storage inventory.

**Government Publication Date: 1987-Oct 2004; 2012-Dec 2013**

**Orders:**

Provincial [ORD](#)

This is a subset taken from Ontario's Environmental Registry (EBR) database. It will include all Orders on the registry such as (EPA s. 17) - Order for remedial work, (EPA s. 18) - Order for preventative measures, (EPA s. 43) - Order for removal of waste and restoration of site, (EPA s. 44) - Order for conformity with Act for waste disposal sites, (EPA s. 136) - Order for performance of environmental measures.

**Government Publication Date: 1994-Mar 31, 2019**

**Canadian Pulp and Paper:**

Private [PAP](#)

This information is part of the Pulp and Paper Canada Directory. The Directory provides a comprehensive listing of the locations of pulp and paper mills and the products that they produce.

**Government Publication Date: 1999, 2002, 2004, 2005, 2009-2014**

**Parks Canada Fuel Storage Tanks:**

Federal [PCFT](#)

Canadian Heritage maintains an inventory of known fuel storage tanks operated by Parks Canada, in both National Parks and at National Historic Sites. The database details information on site name, location, tank install/removal date, capacity, fuel type, facility type, tank design and owner/operator.

**Government Publication Date: 1920-Jan 2005\***

**Pesticide Register:**

Provincial [PES](#)

The Ontario Ministry of the Environment and Climate Change maintains a database of licensed operators and vendors of registered pesticides.

**Government Publication Date: 1988-Sep 2018**

**TSSA Pipeline Incidents:**

Provincial [PINC](#)

List of pipeline incidents (strikes, leaks, spills) made available by the Technical Standards and Safety Authority (TSSA). Under the Technical Standards & Safety Act (2000), the TSSA regulates fuel suppliers, storage facilities, transport trucks, pipelines, contractors, and equipment or appliances that use fuels. Records are not verified for accuracy or completeness. This is not a comprehensive or complete inventory of pipeline incidents in the province. The TSSA updates information in its system on an ongoing basis; this listing is hence limited by the record date provided here.

**Government Publication Date: Feb 28, 2017**

**Private and Retail Fuel Storage Tanks:**

Provincial [PRT](#)

The Fuels Safety Branch of the Ontario Ministry of Consumer and Commercial Relations maintained a database of all registered private fuel storage tanks and licensed retail fuel outlets. This database includes an inventory of locations that have gasoline, oil, waste oil, natural gas and/or propane storage tanks on their property. The MCCR no longer collects this information. This information is now collected by the Technical Standards and Safety Authority (TSSA).

**Government Publication Date: 1989-1996\***

**Permit to Take Water:**

Provincial [PTTW](#)

This is a subset taken from Ontario's Environmental Registry (EBR) database. It will include all PTTW's on the registry such as OWRA s. 34 - Permit to take water.

**Government Publication Date: 1994-Mar 31, 2019**

**Ontario Regulation 347 Waste Receivers Summary:**

Provincial [REC](#)

Part V of the Ontario Environmental Protection Act ("EPA") regulates the disposal of regulated waste through an operating waste management system or a waste disposal site operated or used pursuant to the terms and conditions of a Certificate of Approval or a Provisional Certificate of Approval. Regulation 347 of the Ontario EPA defines a waste receiving site as any site or facility to which waste is transferred by a waste carrier. A receiver of regulated waste is required to register the waste receiving facility. This database represents registered receivers of regulated wastes, identified by registration number, company name and address, and includes receivers of waste such as: landfills, incinerators, transfer stations, PCB storage sites, sludge farms and water pollution control plants. This information is a summary of all years from 1986 including the most currently available data.

**Government Publication Date: 1986-2016**

**Record of Site Condition:**

Provincial **RSC**

The Record of Site Condition (RSC) is part of the Ministry of the Environment's Brownfields Environmental Site Registry. Protection from environmental cleanup orders for property owners is contingent upon documentation known as a record of site condition (RSC) being filed in the Environmental Site Registry. In order to file an RSC, the property must have been properly assessed and shown to meet the soil, sediment and groundwater standards appropriate for the use (such as residential) proposed to take place on the property. The Record of Site Condition Regulation (O. Reg. 153/04) details requirements related to site assessment and clean up.

RSCs filed after July 1, 2011 will also be included as part of the new (O.Reg. 511/09).

**Government Publication Date: 1997-Sept 2001, Oct 2004-Mar 2019**

**Retail Fuel Storage Tanks:**

Private **RST**

This database includes an inventory of retail fuel outlet locations (including marinas) that have on their property gasoline, oil, waste oil, natural gas and / or propane storage tanks.

**Government Publication Date: 1999-Jan 31, 2019**

**Scott's Manufacturing Directory:**

Private **SCT**

Scott's Directories is a data bank containing information on over 200,000 manufacturers across Canada. Even though Scott's listings are voluntary, it is the most comprehensive database of Canadian manufacturers available. Information concerning a company's address, plant size, and main products are included in this database.

**Government Publication Date: 1992-Mar 2011\***

**Ontario Spills:**

Provincial **SPL**

This database identifies information such as location (approximate), type and quantity of contaminant, date of spill, environmental impact, cause, nature of impact, etc. Information from 1988-2002 was part of the ORIS (Occurrence Reporting Information System). The SAC (Spills Action Centre) handles all spills reported in Ontario. Regulations for spills in Ontario are part of the MOE's Environmental Protection Act, Part X.

**Government Publication Date: 1988-Feb 2019**

**Wastewater Discharger Registration Database:**

Provincial **SRDS**

Information under this heading is combination of the following 2 programs. The Municipal/Industrial Strategy for Abatement (MISA) division of the Ontario Ministry of Environment maintained a database of all direct dischargers of toxic pollutants within nine sectors including: Electric Power Generation; Mining; Petroleum Refining; Organic Chemicals; Inorganic Chemicals; Pulp & Paper; Metal Casting; Iron & Steel; and Quarries. All sampling information is now collected and stored within the Sample Result Data Store (SRDS).

**Government Publication Date: 1990-Dec 31, 2016**

**Anderson's Storage Tanks:**

Private **TANK**

The information provided in this database was collected by examining various historical documents, which identified the location of former storage tanks, containing substances such as fuel, water, gas, oil, and other various types of miscellaneous products. Information is available in regard to business operating at tank site, tank location, permit year, permit & installation type, no. of tanks installed & configuration and tank capacity. Data contained within this database pertains only to the city of Toronto and is not warranted to be complete, exhaustive or authoritative. The information was collected for research purposes only.

**Government Publication Date: 1915-1953\***

**Transport Canada Fuel Storage Tanks:**

Federal **TCFT**

List of fuel storage tanks currently or previously owned or operated by Transport Canada. This inventory also includes tanks on The Pickering Lands, which refers to 7,530 hectares (18,600 acres) of land in Pickering, Markham, and Uxbridge owned by the Government of Canada since 1972; properties on this land has been leased by the government since 1975, and falls under the Site Management Policy of Transport Canada, but is administered by Public Works and Government Services Canada. This inventory provides information on the site name, location, tank age, capacity and fuel type.

**Government Publication Date: 1970-Aug 2018**

**TSSA Variances for Abandonment of Underground Storage Tanks:**

Provincial **VAR**

List of variances granted for abandoned tanks. Under the Technical Standards and Safety Authority (TSSA) Liquid Fuels Handling Code and Fuel Oil Code, all underground storage tanks must be removed within two years of disuse. If removal of a tank is not feasible, an application may be sought for a variance from this code requirement.

Records are not verified for accuracy or completeness. This is not a comprehensive or complete inventory of tank variances in the province. The TSSA updates information in its system on an ongoing basis; this listing is hence limited by the record date provided here.

**Government Publication Date: Feb 28, 2017**

**Waste Disposal Sites - MOE CA Inventory:**

Provincial

[WDS](#)

The Ontario Ministry of Environment, Waste Management Branch, maintains an inventory of known open (active or inactive) and closed disposal sites in the Province of Ontario. Active sites maintain a Certificate of Approval, are approved to receive and are receiving waste. Inactive sites maintain Certificate(s) of Approval but are not receiving waste. Closed sites are not receiving waste. The data contained within this database was compiled from the MOE's Certificate of Approval database. Locations of these sites may be cross-referenced to the Anderson database described under ERIS's Private Source Database section, by the CA number. All new Environmental Compliance Approvals handed out after Oct 31, 2011 for Waste Disposal Sites will still be found in this database.

**Government Publication Date: Oct 2011-Mar 31, 2019**

**Waste Disposal Sites - MOE 1991 Historical Approval Inventory:**

Provincial

[WDSH](#)

In June 1991, the Ontario Ministry of Environment, Waste Management Branch, published the "June 1991 Waste Disposal Site Inventory", of all known active and closed waste disposal sites as of October 30st, 1990. For each "active" site as of October 31st 1990, information is provided on site location, site/CA number, waste type, site status and site classification. For each "closed" site as of October 31st 1990, information is provided on site location, site/CA number, closure date and site classification. Locations of these sites may be cross-referenced to the Anderson database described under ERIS's Private Source Database section, by the CA number.

**Government Publication Date: Up to Oct 1990\***

**Water Well Information System:**

Provincial

[WWIS](#)

This database describes locations and characteristics of water wells found within Ontario in accordance with Regulation 903. It includes such information as coordinates, construction date, well depth, primary and secondary use, pump rate, static water level, well status, etc. Also included are detailed stratigraphy information, approximate depth to bedrock and the approximate depth to the water table.

**Government Publication Date: Dec 31, 2017**

# Definitions

**Database Descriptions:** This section provides a detailed explanation for each database including: source, information available, time coverage, and acronyms used. They are listed in alphabetic order.

**Detail Report:** This is the section of the report which provides the most detail for each individual record. Records are summarized by location, starting with the project property followed by records in closest proximity.

**Distance:** The distance value is the distance between plotted points, not necessarily the distance between the sites' boundaries. All values are an approximation.

**Direction:** The direction value is the compass direction of the site in respect to the project property and/or center point of the report.

**Elevation:** The elevation value is taken from the location at which the records for the site address have been plotted. All values are an approximation. Source: Google Elevation API.

**Executive Summary:** This portion of the report is divided into 3 sections:

'Report Summary'- Displays a chart indicating how many records fall on the project property and, within the report search radii.

'Site Report Summary'-Project Property'- This section lists all the records which fall on the project property. For more details, see the 'Detail Report' section.

'Site Report Summary-Surrounding Properties'- This section summarizes all records on adjacent properties, listing them in order of proximity from the project property. For more details, see the 'Detail Report' section.

**Map Key:** The map key number is assigned according to closest proximity from the project property. Map Key numbers always start at #1. The project property will always have a map key of '1' if records are available. If there is a number in brackets beside the main number, this will indicate the number of records on that specific property. If there is no number in brackets, there is only one record for that property.

The symbol and colour used indicates 'elevation': the red inverted triangle will dictate 'ERIS Sites with Lower Elevation', the yellow triangle will dictate 'ERIS Sites with Higher Elevation' and the orange square will dictate 'ERIS Sites with Same Elevation.'

**Unplottables:** These are records that could not be mapped due to various reasons, including limited geographic information. These records may or may not be in your study area, and are included as reference.



**APPENDIX G**  
**AERIAL PHOTOGRAPHS**



**LRJ**

ENGINEERING | INGÉNIÉRIE

5430 Canotek Road | Ottawa, ON, K1J 9G2  
www.lri.ca | (613) 842-3434

PROJECT

PHASE I  
ENVIRONMENTAL SITE ASSESSMENT  
593 LAURIER AVENUE WEST  
OTTAWA, ONTARIO

DRAWING TITLE

AERIAL PHOTOGRAPH 1928  
(SOURCE GeoOttawa)

CLIENT

ALEXANDER FLECK HOUSE INC.

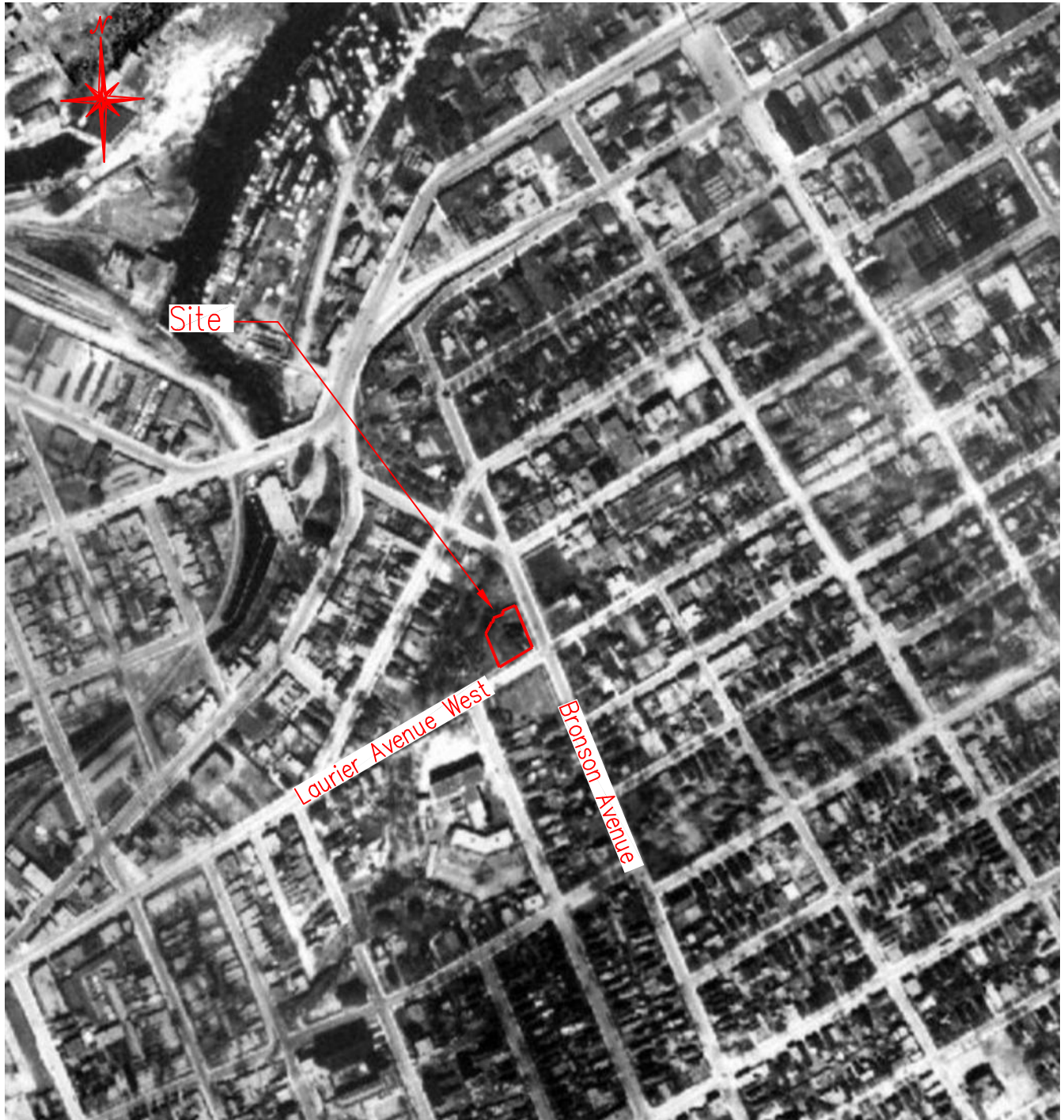
DATE

JULY 2019

PROJECT

190227

**AP1928**





**LRJ**

ENGINEERING | INGÉNIERIE

5430 Canotek Road | Ottawa, ON, K1J 9G2  
www.lrj.ca | (613) 842-3434

PROJECT

PHASE I  
ENVIRONMENTAL SITE ASSESSMENT  
593 LAURIER AVENUE WEST  
OTTAWA, ONTARIO

DRAWING TITLE

AERIAL PHOTOGRAPH 1965  
(SOURCE GeoOttawa)

CLIENT

ALEXANDER FLECK HOUSE INC.


DATE

JULY 2019

PROJECT

190227

**AP1965**







**LRJ**

ENGINEERING | INGÉNIÉRIE

5430 Canotek Road | Ottawa, ON, K1J 9G2  
www.lri.ca | (613) 842-3434

PROJECT

PHASE I  
ENVIRONMENTAL SITE ASSESSMENT  
593 LAURIER AVENUE WEST  
OTTAWA, ONTARIO

DRAWING TITLE

AERIAL PHOTOGRAPHS 1991  
(SOURCE GeoOttawa)

CLIENT

ALEXANDER FLECK HOUSE INC.

DATE

JULY 2019

PROJECT

190227

AP1991







**LRJ**

ENGINEERING | INGÉNIÉRIE

5430 Canotek Road | Ottawa, ON, K1J 9G2  
www.lri.ca | (613) 842-3434

PROJECT

PHASE I  
ENVIRONMENTAL SITE ASSESSMENT  
593 LAURIER AVENUE WEST  
OTTAWA, ONTARIO

DRAWING TITLE

AERIAL PHOTOGRAPHS 2014  
(SOURCE GeoOttawa)

CLIENT

ALEXANDER FLECK HOUSE INC.

DATE

JULY 2019

PROJECT

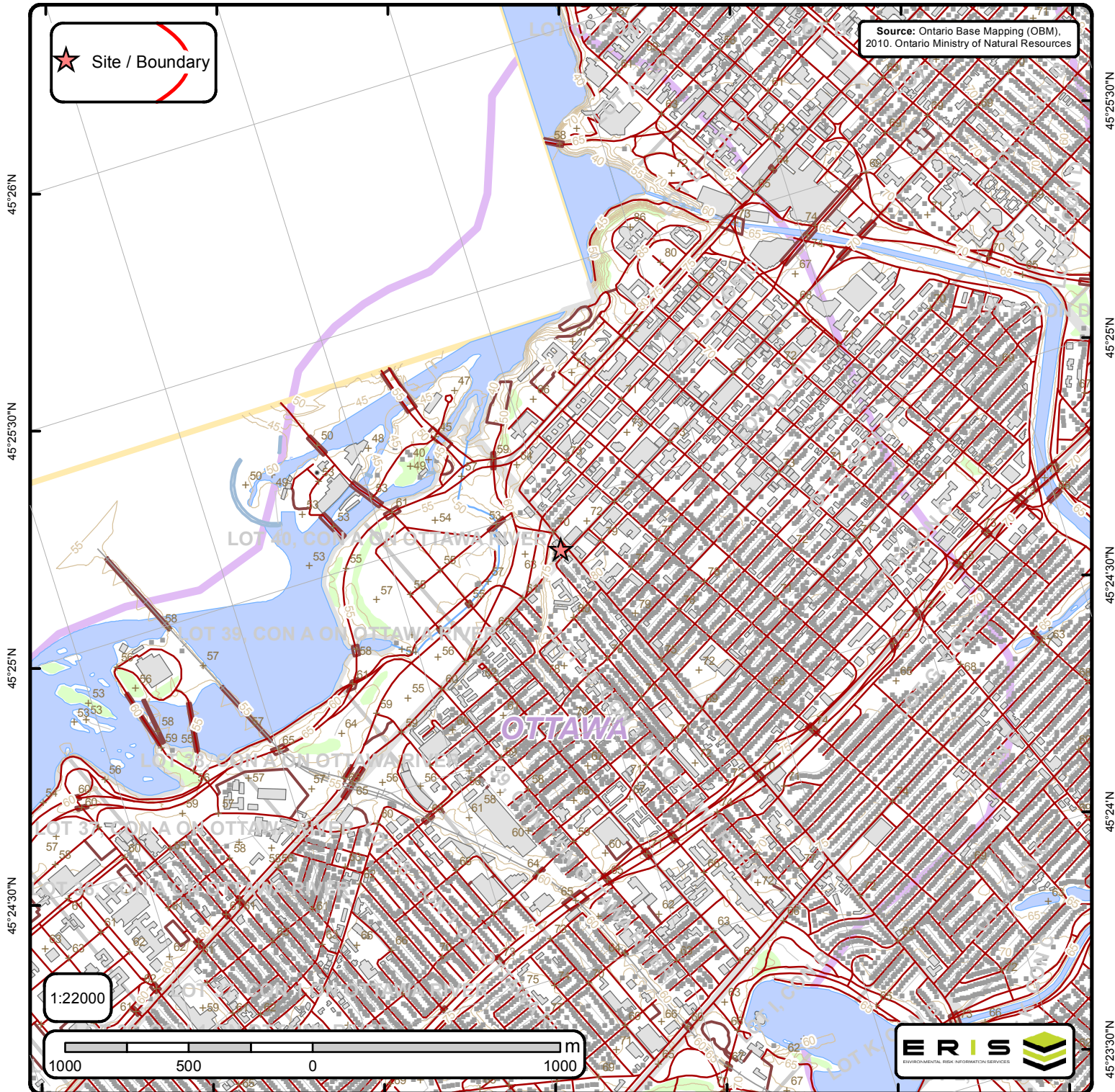
190227

**AP2014**



**APPENDIX H**  
**ONTARIO BASE MAP**





# Ontario Base Mapping (OBM) Data

Order No. 20190507006

+ Spot Height (metre)	— Transportation Structure	— Contour Line	Wooded Area
■ Building Point	— Utility Line	▭ Pit or Quarry	▭ Conservation Authority
⊕ Towers	— Water Structure	▭ Waterbody	▭ Conservation Area
● Utility Site Point	— Drainage Line Feature	▭ Wetlands	▭ Municipal Park
— Misc. Line	— River or Stream	▭ Concession	▭ Provincial Park
— Railroads	▭ Airports	▭ Lots	▭ National Park
— Roads	▭ Tanks	▭ Municipality	▭ Nature Reserve
- - - Trail	▭ Building to Scale	▭ Land Ownership	

**APPENDIX I**  
**SITE VISIT PHOTOGRAPHS**







## SITE VISIT PHOTOGRAPHS


Our File Ref.: 190227.02  
Client: Alexander Fleck House Inc.  
Project: Phase I Environmental Site Assessment  
Site Location: 593 Laurier Avenue West, Ottawa, ON

Photograph No. 1	 A photograph showing a paved concrete walkway that curves from the foreground towards a street intersection. The walkway is flanked by green grass. In the background, there are traffic lights, a street with cars, and some buildings.
Date: 5/29/2019	
Description Facing East. Front east portion of the Site.	


Photograph No. 2	 A photograph of a white sedan parked on an asphalt surface. In the background, there is a multi-story brick building with several windows. A red car is partially visible in the lower right corner.
Date: 5/29/2019	
Description Facing south-southwest. Front west portion of the Site.	




Photograph No. 3	
Date: 5/29/2019	
Description Facing south along the western portion of the Site.	

Photograph No. 4	
Date: 5/29/2019	
Description Facing northeast. Northern portion of the Site.	




Photograph No. 5	
Date: 5/29/2019	
<p>Description</p> <p>Facing southwest. View of the onsite building from the north portion of the Site.</p>	

Photograph No. 6	
Date: 5/29/2019	
<p>Description</p> <p>Facing east. Adjacent property to the East: Bronson Avenue followed by recreational (community garden).</p>	





Photograph No. 7	
Date: 5/29/2019	
Description  Gravel area in the basement below the garage. Accessed through a trap door.	

Photograph No. 8	
Date: 5/29/2019	
Description  Containers of cleaning solutions and other typical household substances stored in the basement. All containers were properly sealed and labelled.	





## **APPENDIX J**

**TABLE 2 OF SCHEDULE D OF O. REG. 153/04**

**Ontario Regulation 153/04 – Schedule D**  
**Summary of Potentially Contaminating Activities & Areas of Potential Environmental Concern**

Acid and Alkali Manufacturing, Processing and Bulk Storage	Explosives and Firing Range	Petroleum-derived Gas Refining, Manufacturing, Processing and Bulk Storage
Adhesives and Resins Manufacturing, Processing and Bulk Storage	Fertilizer Manufacturing, Processing and Bulk Storage	Pharmaceutical Manufacturing and Processing
Airstrips and Hangars Operation	Fire Retardant Manufacturing, Processing and Bulk Storage	Plastics (including Fibreglass) Manufacturing and Processing
Antifreeze and De-icing Manufacturing and Bulk Storage	Fire Training	Port Activities, including Operation and Maintenance of Wharves and Docks
Asphalt and Bitumen Manufacturing	Flocculants Manufacturing, Processing and Bulk Storage	Pulp, Paper and Paperboard Manufacturing and Processing
Battery Manufacturing, Recycling and Bulk Storage	Foam and Expanded Foam Manufacturing and Processing	Rail Yards, Tracks and Spurs
Boat Manufacturing	Garages and Maintenance and Repair of Railcars, Marine Vehicles and Aviation Vehicles	Rubber Manufacturing and Processing
Chemical Manufacturing, Processing and Bulk Storage	Gasoline and Associated Products Storage in Fixed Tanks	Salt Manufacturing, Processing and Bulk Storage
Coal Gasification	Glass Manufacturing	Salvage Yard, including automobile wrecking
Commercial Autobody Shops	Importation of Fill Material of Unknown Quality	Soap and Detergent Manufacturing, Processing and Bulk Storage
Commercial Trucking and Container Terminals	Ink Manufacturing, Processing and Bulk Storage	Solvent Manufacturing, Processing and Bulk Storage
Concrete, Cement and Lime Manufacturing	Iron and Steel Manufacturing and Processing	Storage, maintenance, fuelling and repair of equipment, vehicles, and material used to maintain transportation systems
Cosmetics Manufacturing, Processing and Bulk Storage	Metal Treatment, Coating, Plating and Finishing	Tannery
Crude Oil Refining, Processing and Bulk Storage	Metal Fabrication	Textile Manufacturing and Processing
Discharge of Brine related to oil and gas production	Mining, Smelting and Refining; Ore Processing; Tailings Storage	Transformer Manufacturing, Processing and Use
Drum and Barrel and Tank Reconditioning and Recycling	Oil Production	Treatment of Sewage equal to or greater than 10,000 litres per day
Dye Manufacturing, Processing and Bulk Storage	Operation of Dry Cleaning Equipment (where chemicals are used)	Vehicles and Associated Parts Manufacturing
Electricity Generation, Transformation and Power Stations	Ordnance Use	Waste Disposal and Waste Management, including thermal treatment, landfilling and transfer of waste, other than use of biosoils as soil conditioners
Electronic and Computer Equipment Manufacturing	Paints Manufacturing, Processing and Bulk Storage	Wood Treating and Preservative Facility and Bulk Storage of Treated and Preserved Wood Products
Explosives and Ammunition Manufacturing, Production and Bulk Storage	Pesticides (including Herbicides, Fungicides and Anti-Fouling Agents) Manufacturing, Processing, Bulk Storage and Large-Scale Applications	