

March 11, 2020
File: PE4883-LET.01R

154 Colonnade Road South
Ottawa, Ontario
Canada, K2E 7J5
Tel: (613) 226-7381
Fax: (613) 226-6344

Claridge Homes (Lebreton Flats) Inc.
210 Gladstone Avenue
Ottawa, Ontario
K2P 0Y6

Geotechnical Engineering
Environmental Engineering
Hydrogeology
Geological Engineering
Materials Testing
Building Science
Archaeological Studies

Attention: **Mr. Vincent Denomme**

www.patersongroup.ca

Subject: **Phase I - Environmental Site Assessment Update**
301 Lett Street
Ottawa, Ontario

Dear Sir,

Further to your request, Paterson Group (Paterson) conducted a Phase I - Environmental Site Assessment (ESA) Update for the aforementioned property. This report updates a Phase I ESA entitled "Phase I-Environmental Site Assessment, Proposed Development at Booth Street and Fleet Street, Ottawa, Ontario," prepared by Golder Associates, dated July 2017. The original Phase I ESA was completed for a larger parcel of land which encompasses the 301 Lett Street property.

Site Information

The Phase I Property is located on the southwest corner of the Fleet Street and Lett Street intersection, in the City of Ottawa, Ontario, and is situated in an urban setting of residential and vacant land uses. The property is currently vacant.

Previous Engineering Reports

The Phase I ESA Report, entitled "*Phase I Environmental Site Assessment, Proposed Development at Booth Street and Fleet Street, Ottawa, Ontario,*" prepared by Golder Associates, dated July 2017 was reviewed as part of this update. Based on the report, a Record of Site Condition was filed for the property in 2005 (RSC#1739) to convert the property to residential land use and the land use had not changed since that filing.

Three Potentially Contaminating Activities (PCAs) were identified for the site, two of which were investigated and remediated as part of the filing of the RSC in 2005. The two historical (pre-RSC Filing) PCAs were no longer considered to represent an APEC on the subject site.

As part of the Record of Site Condition, all soil was removed from the site and replaced with fill material, causing the third PCA, importation of Fill Material of Unknown Quality. The fill material was tested prior to placement and met the applicable standards. The fill material was not considered to represent an APEC based on the extent of previous remedial actions (including analytical testing of the fill material), the RSC on file, and the plans to remove all fill as part of the future redevelopment, the PCA was not considered to represent an APEC.

A Phase II ESA was not considered to be required based on the RSC filing and the information reviewed by Golder.

Records Update

Ministry of the Environment, Conservation and Parks (MECP) Instruments

A request was submitted to the MECP Freedom of Information (FOI) office for information with respect to certificates of approval, permits to take water, certificates of property use or any other similar MECP issued instruments, as part of this Phase I ESA Update. At the time of issuance of this report, the FOI response had not been received. The FOI response will be issued upon its receipt.

An ERIS search was also requested for the site and includes searches for several of these instruments. Based on the results of the ERIS search no PCAs or APECs are expected to be identified in the MECP FOI search.

MECP Incident Reports

A request was submitted to the MECP FOI office for information with respect to records concerning environmental incidents, orders, offences, spills, discharges of contaminants or inspections maintained by the MECP as part of this Phase I ESA Update. At the time of issuance of this report, the FOI response had not been received. The FOI response will be issued upon its receipt.

An ERIS search was also requested for the site and includes searches for information related to these records. Based on the results of the ERIS search no PCAs or APECs are expected to be identified in the MECP FOI search.

MECP Brownfields Environmental Site Registry

A search of the MECP Brownfields Environmental Site Registry was conducted as part of this assessment for the site, neighbouring properties and the general area of the site. As previously discussed, an RSC has been filed for the subject site, RSC# 1739. Several

other RSCs have been filed for the area of the subject site. Based on the information contained within the RSC filings, no environmental concerns were identified.

Environmental Risk Information Services (ERIS) Report

An ERIS (Environmental Risk Information Service) Report was obtained for the Phase I Property and properties within the study area.

No activities were identified on the subject site with the exception of the previously filed RSC for the property. Several ECAs for construction of sewage works were also identified in the immediate area. Other activities including spills (for dirty water due to sediment loading), waste generators (related to light fuels during construction) and permits to take water were identified on nearby properties during a review of the ERIS report. Based on the information contained within the ERIS report, no PCAs or APECs were identified on the subject site or surrounding properties.

An ERIS report from December 2012 was included in the Golder Phase I ESA. No activities were identified on the subject site, apart from the RSC. No activities which are considered to represent an APEC on the subject site were identified.

Technical Standards and Safety Authority (TSSA)

The TSSA Fuels Safety Branch in Toronto was contacted electronically on February 19, 2020 to inquire about current and former underground storage tanks, spills and incidents for the site and surrounding properties. No records were identified for the subject site or surrounding properties.

City of Ottawa Historical Land Use Inventory (HLUI)

An HLUI request was submitted to the City of Ottawa as part of this update. No new environmental concerns were identified as part of the request. The HLUI response is attached.

Chain of Title

A chain of title request was submitted to Read Abstracts as part of this update. At the time of issuance of this report, the chain of title had not been received. The chain of title will be issued upon its receipt.

Site Reconnaissance

A site visit was carried out on March 2, 2020 to assess the property and look for any changes since the 2017 assessment. The property remains vacant. No new APECs or PCAs were identified during the site assessment.

The use of salt for the purposes of safety of vehicular and pedestrian traffic was observed in the area of the site. Based on Section 49.1, Paragraph 1 of O.Reg.153/04, the applicable site condition standards are deemed to have not been exceeded. Salt usage in the area of the subject site is not considered to represent a PCA or an APEC.

Geotechnical Investigation

Paterson completed a geotechnical investigation at the subject site in February 2020. The investigation identified the fill material (consisting of brown sand and gravel, with no signs of deleterious materials or odours) placed following the remediation at depths between 2.29 and 3.02m below the existing ground surface. The fill material is underlain by limestone bedrock.

Conceptual Site Model

Geological and Hydrogeological Setting

The Phase I property is located in an area of limestone of the Lindsay formation. Based on geological mapping overburden soils consist of glacial till, with a drift thickness on the order of 0 to 1m. However information from the previous investigations indicates that the overburden consists of fill material placed following a large scale remediation and has a thickness of between 2.2 and 3.0m.

The regional topography is generally flat, with a slight slope to the north, towards the Ottawa River. The groundwater flow direction is inferred to be towards the northeast, towards the Ottawa River.

Contaminants of Potential Concern

There are no APECs present on the subject site, therefore there are no contaminants of potential concern.

Existing Buildings and Structures

There are no buildings or structures on the subject site.

Water Bodies and Areas of Natural Significance

There are no water bodies on the subject site or within 30m of the property boundary. An open aqueduct and the tail race for the Fleet Street pumping station is present within the Phase I ESA Study Area. No areas of natural significance were identified on the site or in the Phase I Study Area.

Drinking Water Wells

No drinking water wells are located at the subject site or within the Phase I Study Area.

Neighbouring Land Use

Neighbouring land use is residential and commercial.

Potentially Contaminating Activities and Areas of Potential Environmental Concerns

Three PCAs were identified within the Phase I ESA Study Area as part of the historical research. Two of the potentially contaminating activities were identified as part of a Record of Site Condition filing and subsequently assessed during that filing. Based on the RSC filing these PCAs are not considered to represent an APEC on the subject site. The third PCA, fill material of unknown quality was not considered to represent an APEC based on the extent of previous remediations, the RSC on file, and the plans to remove all fill as part of the future redevelopment.

All off-site activities which historically would have been considered a PCA have been investigated as part of the various RSC filings for the surrounding area. Based on the RSC filings these activities are no longer considered to represent PCAs and therefore are not APECs.

Assessment of Uncertainty and/or Absence of Information

The information available for review as part of the preparation of this Phase I ESA is considered to be sufficient to conclude that there are no potentially contaminating activities (PCAs) on the Phase I Property that have resulted in areas of potential environmental concern (APECs). The conclusions of this report are not affected by uncertainty which may be present with respect to the individual sources.

Conclusions

As a result of the additional historical research and follow-up site visit undertaken as part of this assessment in order to meet the requirements of O.Reg. 153/04, as amended, **it is our opinion that a Phase II ESA is not required for the subject site.**

Additional testing of the fill material to assess the fill for disposal purposes prior to the start of construction.

Statement of Limitations

This Phase I - Environmental Site Assessment Update report has been prepared in general accordance with Ontario Regulation 153/04, as amended, under the Environmental Protection Act.

The conclusions presented herein are based on information gathered from a limited historical review and field inspection program. The findings of the Phase I - ESA Update are based on a review of readily available geological, historical and regulatory information and a cursory review made at the time of the field assessment. Should any conditions be encountered at the subject site and/or historical information that differ from our findings, we request that we be notified immediately in order to allow for a reassessment.

This report was prepared for the sole use of Claridge Homes (Lebreton Flats) Inc. Permission and notification from Claridge Homes (Lebreton Flats) Inc. and Paterson will be required to release this report to any other party.

We trust that this submission satisfies your current requirements. Should you have any questions please contact the undersigned.

Paterson Group Inc.



Michael Beaudoin P.Eng., QP_{ESA}



Mark S. D'Arcy, P.Eng., QP_{ESA}



Report Distribution:

- Claridge Homes (Lebreton Flats) Inc.
- Paterson Group

Figures:

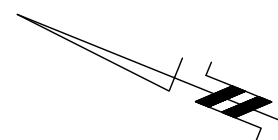
- Drawing PE4883-1 – Site Plan
- Drawing PE4883-2 – Surrounding Land Use Plan

Appendix:

- MECP FOI Request
- TSSA Correspondence
- ERIS Report
- HLUI Response

#250 LETT STREET
RESIDENTIAL CONDO BUILDINGS

#300 LETT STREET
RESIDENTIAL CONDO BUILDINGS



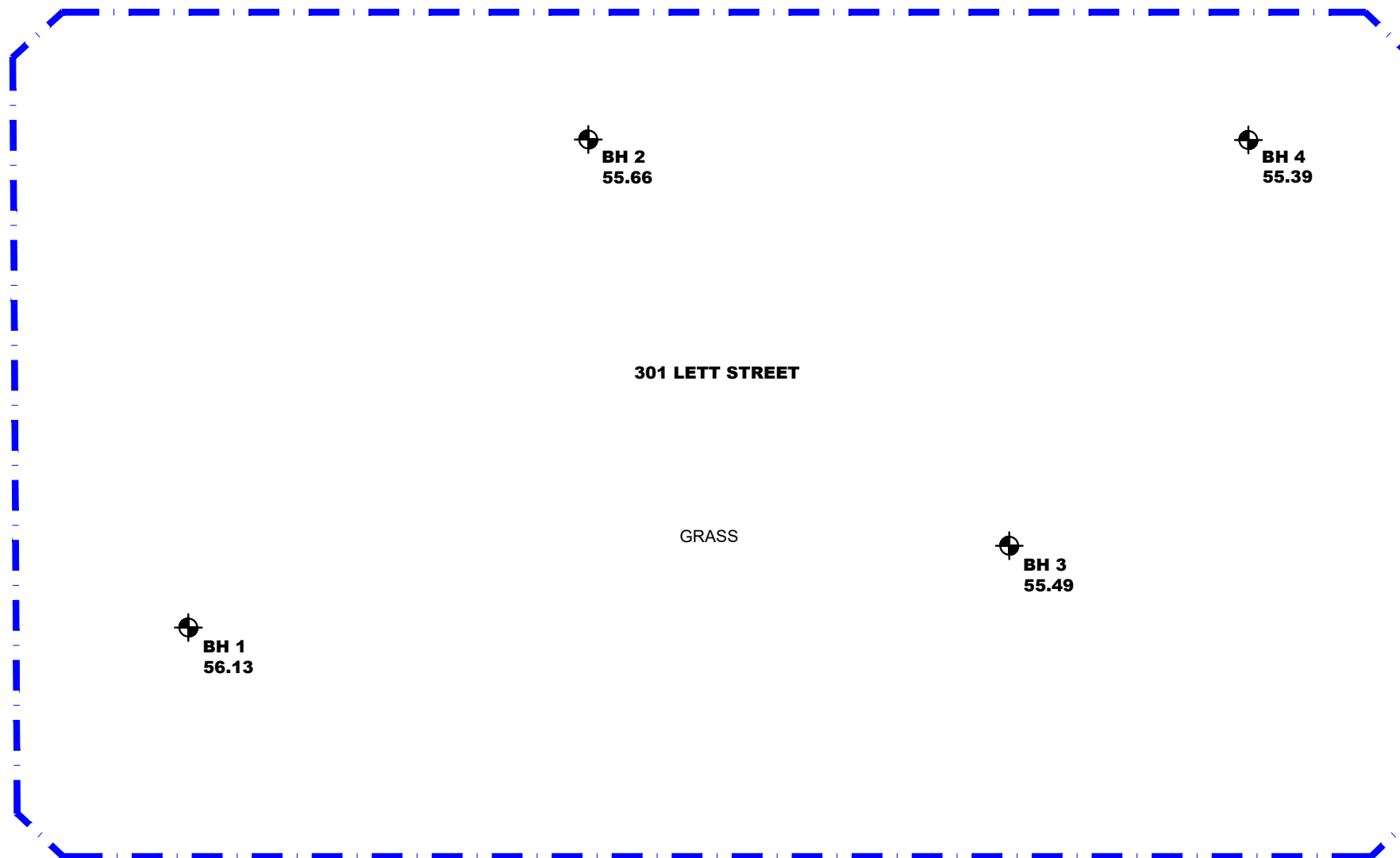
LETT STREET

FLEET STREET

LETT STREET

#201 LETT STREET
PARKLAND

#324 LETT STREET
VACANT



301 LETT STREET

GRASS

BH 1
56.13

BH 2
55.66

BH 3
55.49

BH 4
55.39

LLOYD STREET

#324 LETT STREET
VACANT

#450 LLOYD STREET
PARKLAND

#133 BOOTH STREET
CONDO SALES OFFICE

LEGEND:



PHASE I ENVIRONMENTAL SITE
ASSESSMENT UPDATE PROPERTY
BOUNDARY



BOREHOLE LOCATION (PATERSON
GROUP REPORT, PG5203-1, MARCH 2020)

56.13

GROUND SURFACE ELEVATION (m)

patersongroup
consulting engineers

154 Colonnade Road South
Ottawa, Ontario K2E 7J5
Tel: (613) 226-7381 Fax: (613) 226-6344

NO.	REVISIONS	DATE	INITIAL

CLARIDGE HOMES (LEBRETON FLATS) INC.
PHASE I - ENVIRONMENTAL SITE ASSESSMENT
301 LETT STREET

OTTAWA,
Title:

ONTARIO

SITE PLAN

Scale:

1:400

Date:

03/2020

Drawn by:

NFRV

Report No.:

PE4883-LET.01

Checked by:

MB

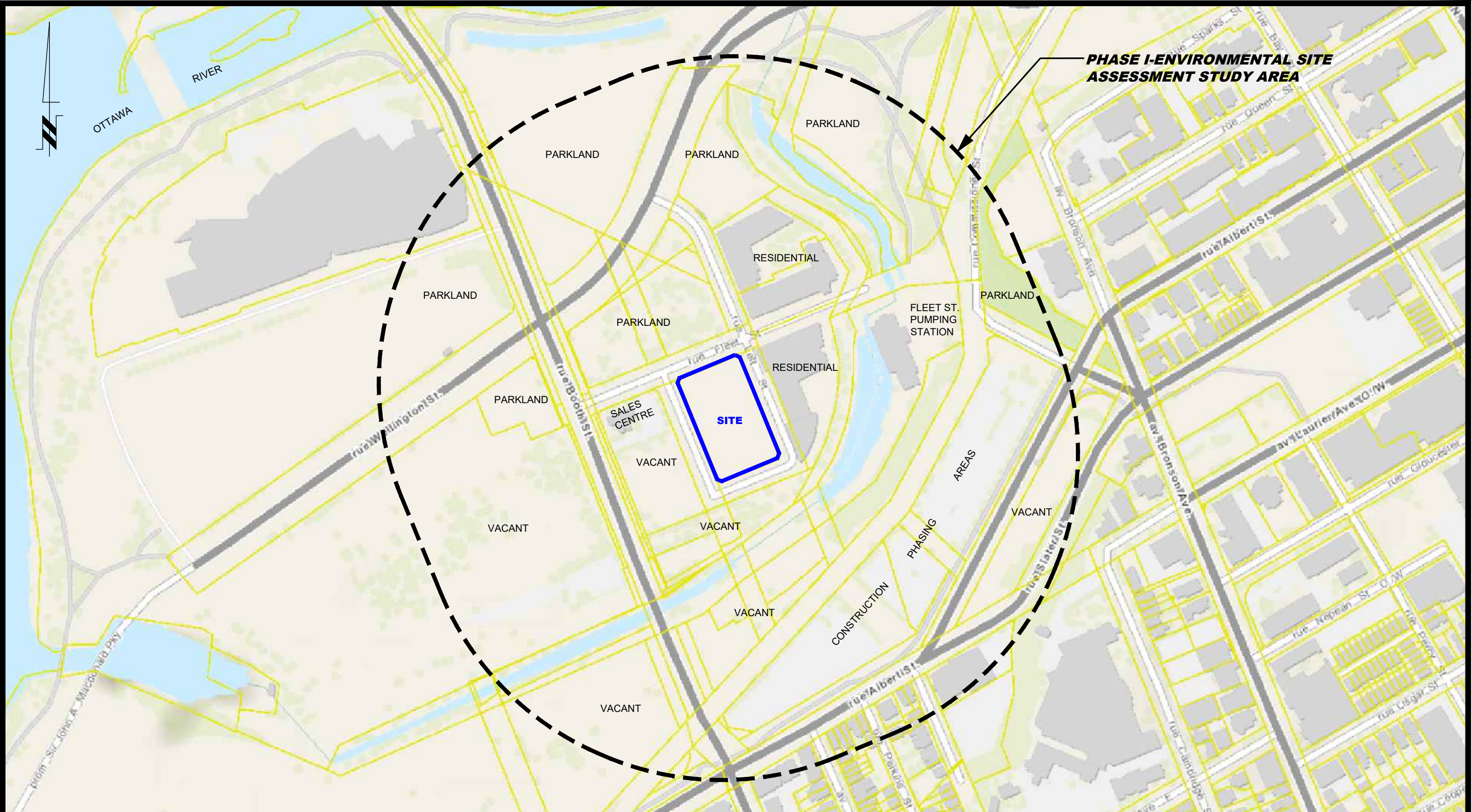
Dwg. No.:

PE4883-1

Approved by:

MSD

Revision No.:



patersongroup
consulting engineers

154 Colonnade Road South
Ottawa, Ontario K2E 7J5
Tel: (613) 226-7381 Fax: (613) 226-6344

NO.	REVISIONS	DATE	INITIAL

CLARIDGE HOMES (LEBRETON FLATS) INC.
PHASE I - ENVIRONMENTAL SITE ASSESSMENT
301 LETT STREET

OTTAWA, ONTARIO

SURROUNDING LAND USE PLAN

Scale:	1:3000	Date:	03/2020
Drawn by:	NFRV	Report No.:	PE4883-LET.01
Checked by:	MB	Dwg. No.:	PE4883-2
Approved by:	MSD	Revision No.:	

Ministry of the Environment,
Conservation and Parks

Ministère de l'Environnement, de
la Protection de la nature et des
Parcs

Access and Privacy Office
12th Floor
40 St. Clair Avenue West
Toronto ON M4V 1M2
Tel: (416) 314-4075
Fax: (416) 314-4285

Bureau de l'accès à l'information et
de la protection de la vie privée
12^e étage
40, avenue St. Clair ouest
Toronto ON M4V 1M2
Tél. : (416) 314-4075



March 17, 2020

Michael Beaudoin
Paterson Group Inc
154 Colonnade Road
Ottawa, ON K2E 7J5

Dear Michael Beaudoin:

RE: ***Freedom of Information and Protection of Privacy Act Request***
Our File # A-2020-01547, Your Reference PE4883

This letter is in response to your request made pursuant to the *Freedom of Information and Protection of Privacy Act* relating to 301 Fleet Street, Ottawa.

After a thorough search through the files of the Ministry's Ottawa District Office, Investigations and Enforcement Branch, Environmental Assessment and Permissions Branch, Environmental Monitoring and Reporting Branch, Sector Compliance Branch and Safe Drinking Water Branch, no records were located responsive to your request. To provide you with this response and in accordance with Section 57 of the *Freedom of Information and Protection of Privacy Act*, the fee owed is \$30.00 for 1 hour of search time @ \$30.00 per hour. **We have applied the \$30.00 for this request from your initial payment. This file is now closed.**

You may request a review of my decision by contacting the Information and Privacy Commissioner/Ontario, 2 Bloor Street East, Suite 1400, Toronto, ON M4W 1A8 (800-387-0073 or 416-326-3333). Please note that there is a \$25.00 fee and you only have 30 days from receipt of this letter to request a review.

If you have any questions regarding this matter, please contact Dany Briollais at 416-314-4075 or dany.briollais@ontario.ca.

Yours truly,

A handwritten signature in black ink, appearing to read "Noel Kent".

Noel Kent
Manager (Acting), Access and Privacy

Michael Beaudoin

From: Public Information Services <publicinformationsservices@tssa.org>
Sent: February 28, 2020 10:24 AM
To: Michael Beaudoin
Subject: RE: 301 Lett Street

NO RECORD FOUND (FUEL STORAGE TANKS ONLY)

Hello. Thank you for your request for confirmation of public information.

We confirm that there are no records in our database of any fuel storage tanks at the subject addresses.

For a further search in our archives please complete our release of public information form found at https://www.tssa.org/en/about-tssa/release-of-public-information.aspx?_mid_=392 and email the completed form to publicinformationsservices@tssa.org or through mail along with a fee of \$56.50 (including HST) per location. The fee is payable with credit card (Visa or MasterCard) or with a Cheque made payable to TSSA.

Although TSSA believes the information provided pursuant to your request is accurate, please note that TSSA does not warrant this information in any way whatsoever.

Kind regards,

Gaya

From: Michael Beaudoin <MBeaudoin@Patersongroup.ca>
Sent: February 28, 2020 9:54 AM
To: Public Information Services <publicinformationsservices@tssa.org>
Subject: 301 Lett Street

Good Morning

Could you please complete a search of your records for underground/aboveground storage tanks, historical spills or other infractions for the following address(es) for properties located in the City of Ottawa;

200, 201, 250, 300, 301, 324 Lett Street
133 Booth Street
450 Lloyd Street
585 Wellington Street
825 Albert Street

Thanks

Michael Beaudoin, P. Eng., QP_{ESA}

patersongroup
solution oriented engineering
over 60 years serving our clients

154 Colonnade Road South
Ottawa, Ontario, K2E 7J5
Tel: (613) 226-7381 Ext. 233

This electronic message and any attached documents are intended only for the named recipients. This communication from the Technical Standards and Safety Authority may contain information that is privileged, confidential or otherwise protected from disclosure and it must not be disclosed, copied, forwarded or distributed without authorization. If you have received this message in error, please notify the sender immediately and delete the original message.



DATABASE REPORT

Project Property: *PE4883
Lett Street
Ottawa ON K1R
27766*

Project No: *27766*

Report Type: *Standard Report*

Order No: *20200228013*

Requested by: *Paterson Group Inc.*

Date Completed: *March 4, 2020*

Table of Contents

Table of Contents.....	2
Executive Summary.....	3
Executive Summary: Report Summary.....	4
Executive Summary: Site Report Summary - Project Property.....	6
Executive Summary: Site Report Summary - Surrounding Properties.....	7
Executive Summary: Summary By Data Source.....	21
Map.....	39
Aerial.....	40
Topographic Map.....	41
Detail Report.....	42
Unplottable Summary.....	199
Unplottable Report.....	203
Appendix: Database Descriptions.....	230
Definitions.....	239

Notice: IMPORTANT LIMITATIONS and YOUR LIABILITY

Reliance on information in Report: This report DOES NOT replace a full Phase I Environmental Site Assessment but is solely intended to be used as a database review of environmental records.

License for use of information in Report: No page of this report can be used without this cover page, this notice and the project property identifier. The information in Report(s) may not be modified or re-sold.

Your Liability for misuse: Using this Service and/or its reports in a manner contrary to this Notice or your agreement will be in breach of copyright and contract and ERIS may obtain damages for such mis-use, including damages caused to third parties, and gives ERIS the right to terminate your account, rescind your license to any previous reports and to bar you from future use of the Service.

No warranty of Accuracy or Liability for ERIS: The information contained in this report has been produced by ERIS Information Limited Partnership ("ERIS") using various sources of information, including information provided by Federal and Provincial government departments. The report applies only to the address and up to the date specified on the cover of this report, and any alterations or deviation from this description will require a new report. This report and the data contained herein does not purport to be and does not constitute a guarantee of the accuracy of the information contained herein and does not constitute a legal opinion nor medical advice. Although ERIS has endeavored to present you with information that is accurate, ERIS disclaims, any and all liability for any errors, omissions, or inaccuracies in such information and data, whether attributable to inadvertence, negligence or otherwise, and for any consequences arising therefrom. Liability on the part of ERIS is limited to the monetary value paid for this report.

Trademark and Copyright: You may not use the ERIS trademarks or attribute any work to ERIS other than as outlined above. This Service and Report (s) are protected by copyright owned by ERIS Information Limited Partnership. Copyright in data used in the Service or Report(s) (the "Data") is owned by ERIS or its licensors. The Service, Report(s) and Data may not be copied or reproduced in whole or in any substantial part without prior written consent of ERIS.

Executive Summary

Property Information:

Project Property: PE4883
Lett Street Ottawa ON K1R

Project No: 27766

Coordinates:

Latitude: 45.4154158
Longitude: -75.7128637
UTM Northing: 5,029,346.65
UTM Easting: 444,222.93
UTM Zone: 18T

Elevation: 187 FT
56.85 M

Order Information:

Order No: 20200228013
Date Requested: February 28, 2020
Requested by: Paterson Group Inc.
Report Type: Standard Report

Historical/Products:

Executive Summary: Report Summary

<i>Database</i>	<i>Name</i>	<i>Searched</i>	<i>Project Property</i>	<i>Within 0.25 km</i>	<i>Total</i>
AAGR	<i>Abandoned Aggregate Inventory</i>	Y	0	0	0
AGR	<i>Aggregate Inventory</i>	Y	0	0	0
AMIS	<i>Abandoned Mine Information System</i>	Y	0	0	0
ANDR	<i>Anderson's Waste Disposal Sites</i>	Y	0	2	2
AST	<i>Aboveground Storage Tanks</i>	Y	0	0	0
AUWR	<i>Automobile Wrecking & Supplies</i>	Y	0	0	0
BORE	<i>Borehole</i>	Y	0	2	2
CA	<i>Certificates of Approval</i>	Y	0	6	6
CDRY	<i>Dry Cleaning Facilities</i>	Y	0	0	0
CFOT	<i>Commercial Fuel Oil Tanks</i>	Y	0	0	0
CHEM	<i>Chemical Register</i>	Y	0	0	0
CNG	<i>Compressed Natural Gas Stations</i>	Y	0	0	0
COAL	<i>Inventory of Coal Gasification Plants and Coal Tar Sites</i>	Y	0	0	0
CONV	<i>Compliance and Convictions</i>	Y	0	0	0
CPU	<i>Certificates of Property Use</i>	Y	0	0	0
DRL	<i>Drill Hole Database</i>	Y	0	0	0
EASR	<i>Environmental Activity and Sector Registry</i>	Y	0	1	1
EBR	<i>Environmental Registry</i>	Y	0	0	0
ECA	<i>Environmental Compliance Approval</i>	Y	0	17	17
EEM	<i>Environmental Effects Monitoring</i>	Y	0	0	0
EHS	<i>ERIS Historical Searches</i>	Y	0	8	8
EIIS	<i>Environmental Issues Inventory System</i>	Y	0	0	0
EMHE	<i>Emergency Management Historical Event</i>	Y	0	0	0
EPAR	<i>Environmental Penalty Annual Report</i>	Y	0	0	0
EXP	<i>List of Expired Fuels Safety Facilities</i>	Y	0	0	0
FCON	<i>Federal Convictions</i>	Y	0	0	0
FCS	<i>Contaminated Sites on Federal Land</i>	Y	0	7	7
FED TANKS	<i>Federal Identification Registry for Storage Tank Systems (FIRSTS)</i>	Y	0	0	0
FOFT	<i>Fisheries & Oceans Fuel Tanks</i>	Y	0	0	0
FST	<i>Fuel Storage Tank</i>	Y	0	0	0
FSTH	<i>Fuel Storage Tank - Historic</i>	Y	0	2	2
GEN	<i>Ontario Regulation 347 Waste Generators Summary</i>	Y	0	25	25
GHG	<i>Greenhouse Gas Emissions from Large Facilities</i>	Y	0	1	1
HINC	<i>TSSA Historic Incidents</i>	Y	0	1	1
IAFT	<i>Indian & Northern Affairs Fuel Tanks</i>	Y	0	0	0
INC	<i>Fuel Oil Spills and Leaks</i>	Y	0	1	1

Database	Name	Searched	Project Property	Within 0.25 km	Total
LIMO	<i>Landfill Inventory Management Ontario</i>	Y	0	0	0
MINE	<i>Canadian Mine Locations</i>	Y	0	0	0
MNR	<i>Mineral Occurrences</i>	Y	0	0	0
NATE	<i>National Analysis of Trends in Emergencies System (NATES)</i>	Y	0	0	0
NCPL	<i>Non-Compliance Reports</i>	Y	0	0	0
NDFT	<i>National Defense & Canadian Forces Fuel Tanks</i>	Y	0	0	0
NDSP	<i>National Defense & Canadian Forces Spills</i>	Y	0	0	0
NDWD	<i>National Defence & Canadian Forces Waste Disposal Sites</i>	Y	0	0	0
NEBI	<i>National Energy Board Pipeline Incidents</i>	Y	0	0	0
NEBP	<i>National Energy Board Wells</i>	Y	0	0	0
NEES	<i>National Environmental Emergencies System (NEES)</i>	Y	0	0	0
NPCB	<i>National PCB Inventory</i>	Y	0	0	0
NPRI	<i>National Pollutant Release Inventory</i>	Y	0	9	9
OGWE	<i>Oil and Gas Wells</i>	Y	0	0	0
OOGW	<i>Ontario Oil and Gas Wells</i>	Y	0	0	0
OPCB	<i>Inventory of PCB Storage Sites</i>	Y	0	0	0
ORD	<i>Orders</i>	Y	0	0	0
PAP	<i>Canadian Pulp and Paper</i>	Y	0	0	0
PCFT	<i>Parks Canada Fuel Storage Tanks</i>	Y	0	0	0
PES	<i>Pesticide Register</i>	Y	0	0	0
PINC	<i>Pipeline Incidents</i>	Y	0	1	1
PRT	<i>Private and Retail Fuel Storage Tanks</i>	Y	0	1	1
PTTW	<i>Permit to Take Water</i>	Y	0	3	3
REC	<i>Ontario Regulation 347 Waste Receivers Summary</i>	Y	0	0	0
RSC	<i>Record of Site Condition</i>	Y	0	3	3
RST	<i>Retail Fuel Storage Tanks</i>	Y	0	0	0
SCT	<i>Scott's Manufacturing Directory</i>	Y	0	0	0
SPL	<i>Ontario Spills</i>	Y	0	65	65
SRDS	<i>Wastewater Discharger Registration Database</i>	Y	0	0	0
TANK	<i>Anderson's Storage Tanks</i>	Y	0	0	0
TCFT	<i>Transport Canada Fuel Storage Tanks</i>	Y	0	0	0
VAR	<i>Variances for Abandonment of Underground Storage Tanks</i>	Y	0	0	0
WDS	<i>Waste Disposal Sites - MOE CA Inventory</i>	Y	0	0	0
WDSH	<i>Waste Disposal Sites - MOE 1991 Historical Approval Inventory</i>	Y	0	0	0
WWIS	<i>Water Well Information System</i>	Y	0	8	8
Total:			0	163	163

Executive Summary: Site Report Summary - Project Property

<i>Map Key</i>	<i>DB</i>	<i>Company/Site Name</i>	<i>Address</i>	<i>Dir/Dist (m)</i>	<i>Elev diff (m)</i>	<i>Page Number</i>
--------------------	-----------	--------------------------	----------------	---------------------	--------------------------	------------------------

No records found in the selected databases for the project property.

Executive Summary: Site Report Summary - Surrounding Properties

<i>Map Key</i>	<i>DB</i>	<i>Company/Site Name</i>	<i>Address</i>	<i>Dir/Dist (m)</i>	<i>Elev Diff (m)</i>	<i>Page Number</i>
1	RSC	National Capital Commission	90 Booth Street ON	NE/47.0	-0.22	42
2	ECA	Claridge Homes (Lebreton Flats Phase 3) Inc.	Lett Street and Lloyd Street Ottawa ON K2P 0Y6	S/48.4	0.00	42
2	ECA	Claridge Homes (Lebreton Flats Phase 3) Inc.	Lett Street and Lloyd Street Ottawa ON K2P 0Y6	S/48.4	0.00	43
3	EHS		556 Wellington Street Ottawa ON	SE/49.9	0.00	43
4	SPL	Claridge Homes (Lebreton Flats Phase 3) Inc.; Thomas Cavanagh Construction	Limited Fleet and Lett Street, southeast corner Ottawa ON	NNE/87.1	-0.21	43
5	PTTW	Claridge Homes (Lebreton Flats Phase 3) Inc.	Southeast quadrant of Fleet Street and 300 Lett Street Address: Lot: 40, Concession: A, Part of Ottawa River, Geographic Township of Nepean, City of Ottawa District Office: Ottawa NEPEAN ON	ENE/95.8	1.42	44
5	GEN	Malhorta Construction (P) Ltd.	300 Lett St. Ottawa ON K1R 0A7	ENE/95.8	1.42	44
6	EHS		300 Lett Street Ottawa ON	ENE/98.0	1.42	44
7	SPL		Ottawa ON	SW/112.4	0.73	45
8	CA	National Capital Commission	Booth Street and Fleet Street Ottawa ON	W/115.3	-1.90	45
9	FCS	LeBreton Flats	Ottawa ON	SE/134.4	3.03	45

Map Key	DB	Company/Site Name	Address	Dir/Dist (m)	Elev Diff (m)	Page Number
10	BORE		ON	W/136.7	-0.97	55
11	CA	PCL Constructors Canada Inc.	50 Booth Street Ottawa ON	WNW/137.9	-2.00	56
11	CA	National Capital Commission	50 Booth Street Ottawa ON	WNW/137.9	-2.00	56
11	ECA	National Capital Commission	50 Booth Street Ottawa ON K1P 1C7	WNW/137.9	-2.00	56
11	ECA	PCL Constructors Canada Inc.	50 Booth Street Ottawa ON K1R 1C2	WNW/137.9	-2.00	57
12	WWIS		Ottawa ON Well ID: 7263311	SE/142.1	3.03	57
13	EHS		n/a Ottawa ON	NE/152.2	2.04	59
14	SPL	CLIFF HEATING PLANT	CLIFF HEATING (FEDERAL GOV'T BUILDING) OTTAWA CITY ON	NE/153.2	2.04	59
14	PRT	PUBLIC WORKS CANADA CENTRAL HEATING PLANT	1 FLEET & WELLINGTON OTTAWA ON	NE/153.2	2.04	59
14	SPL	OIL SPILL 45 GAL TO SUMP CLEANED UP-30 LBS OF R22 SPILLED-EPS NOTIFIED	CLIFF CENTRAL HEATING & COOLING PLANT PUBLIC WORKS GOVERNMENT OF CAN CLIFF CENTRAL HEATING AND COOLING PLANT OTTAWA ON	NE/153.2	2.04	59
14	SPL	PUBLIC WORKS GOVERNMENT OF CAN	CLIFF HEATING AND COOLING OTTAWA CLIFF CENTRAL HEATING AND COOLING PLANT OTTAWA ON	NE/153.2	2.04	60
14	SPL	SCHOONER TRANSPORT	1 FLEET STREET, PARLIMENT BUILDINGS TANK TRUCK (CARGO) OTTAWA CITY ON	NE/153.2	2.04	61

Map Key	DB	Company/Site Name	Address	Dir/Dist (m)	Elev Diff (m)	Page Number
14	SPL	PUBLIC WORKS GOVERNMENT OF CAN	CLIFF HEATING AND COOLING OTTAWA CLIFF CENTRAL HEATING AND COOLING PLANT OTTAWA CITY ON	NE/153.2	2.04	61
14	SPL	PUBLIC WORKS CANADA	1 FLEET ST GOVERNMENT BUILDING OR PROPERTY OTTAWA CITY ON	NE/153.2	2.04	62
14	PTTW	*Cliff Central Heating and Cooling Plant	1 Fleet Street, Ottawa CITY OF OTTAWA ON	NE/153.2	2.04	62
14	GEN	GVT. OF CAN. - PUBLIC WORKS CANADA	CLIFF HEATING AND COOLING PLANT CHCP CLIFF ST/FLEET AND WELLING STS. OTTAWA ON K1A 0M3	NE/153.2	2.04	62
14	GEN	PUBLIC WORKS AND GOVERNMENT SERVICES CAN	CLIFF HEATING AND COOLING PLANT 1 FLEET STREET OTTAWA ON	NE/153.2	2.04	63
14	GEN	PUBLIC WORKS CANADA	CLIFF HEATING AND COOLING PLANT 1 FLEET STREET OTTAWA ON	NE/153.2	2.04	64
14	NPRI	PUBLIC WORKS AND GOVERNEMENT SERVICES CANADA	1 FLEET STREET NOT AVAILABLE OTTAWA ON K1A 0M3	NE/153.2	2.04	64
14	NPRI	PUBLIC WORKS AND GOVERNEMENT SERVICES CANADA	1 FLEET STREET NOT AVAILABLE OTTAWA ON K1A0M3	NE/153.2	2.04	66
14	NPRI	PUBLIC WORKS AND GOVERNMENT SERVICES CANADA	1 FLEET STREET NOT AVAILABLE OTTAWA ON K1A0M3	NE/153.2	2.04	68
14	NPRI	PUBLIC WORKS AND GOVERNMENT SERVICES CANADA	1 FLEET STREET NOT AVAILABLE OTTAWA ON K1A0M3	NE/153.2	2.04	69
14	FSTH	PUBLIC WORKS CANADA CENTRAL HEATING PLANT	1 FLEET & WELLINGTON OTTAWA ON	NE/153.2	2.04	71
14	NPRI	PUBLIC WORKS AND GOVERNMENT SERVICES CANADA	1 FLEET STREET NOT AVAILABLE OTTAWA ON K1A0M3	NE/153.2	2.04	71

Map Key	DB	Company/Site Name	Address	Dir/Dist (m)	Elev Diff (m)	Page Number
14	SPL	Public Works and Government Services Canada<UNOFFICIAL>	1 Fleet St. Ottawa ON	NE/153.2	2.04	73
14	SPL	Public Works and Government Services Canada	1 Fleet Street Ottawa ON	NE/153.2	2.04	73
14	SPL	Public Works and Government Services Canada	1 FLEET ST <UNOFFICIAL> Ottawa ON	NE/153.2	2.04	74
14	SPL	Drain-All Ltd.	1 Fleet Street Ottawa ON	NE/153.2	2.04	74
14	SPL	Public Works and Government Services Canada	1 FLEET ST.<UNOFFICIAL> Ottawa ON	NE/153.2	2.04	75
14	SPL	Public Works and Government Services Canada	1 Fleet Street Ottawa ON	NE/153.2	2.04	75
14	SPL	Public Works and Government Services Canada	1 Fleet St Ottawa ON	NE/153.2	2.04	76
14	SPL	Public Works and Government Services Canada	1 Fleet St. Ottawa ON	NE/153.2	2.04	76
14	SPL		1 Fleet Street Ottawa ON	NE/153.2	2.04	77
14	SPL	Public Works and Government Services Canada	1 Fleet Street<UNOFFICIAL> Ottawa ON	NE/153.2	2.04	77
14	SPL	denied s. 21(1)	1 Fleet St. Ottawa Ottawa ON	NE/153.2	2.04	78
14	SPL	Public Works and Government Services Canada	1 Fleet Street Ottawa ON	NE/153.2	2.04	78
14	SPL	Public Works and Government Services Canada	1 Fleet Street Ottawa ON	NE/153.2	2.04	79

Map Key	DB	Company/Site Name	Address	Dir/Dist (m)	Elev Diff (m)	Page Number
14	SPL		1 Fleet St CLIFF CENTRAL HEATING AND COOLING PLANT<UNOFFICIAL> Ottawa ON	NE/153.2	2.04	79
14	SPL	Her Majesty the Queen as Rep. by Minister of Public Works & Government Services	1 Fleet St Ottawa ON	NE/153.2	2.04	80
14	SPL	Her Majesty the Queen as Rep. by Minister of Public Works & Government Services	1 Fleet St Ottawa ON	NE/153.2	2.04	80
14	NPRI	PUBLIC WORKS AND GOVERNMENT SERVICES CANADA	1 FLEET STREET NOT AVAILABLE OTTAWA ON K1A0M3	NE/153.2	2.04	81
14	SPL		1 Fleet St Ottawa ON	NE/153.2	2.04	82
14	SPL	Public Works and Government Services Canada	1 Fleet Dr. Ottawa ON	NE/153.2	2.04	83
14	SPL	Federal Government of Canada - Public Works and Government Services Canada	1 Fleet St Ottawa ON	NE/153.2	2.04	83
14	SPL	Her Majesty the Queen in Right of Canada as repres. by the	1 Fleet St Ottawa ON	NE/153.2	2.04	84
14	FSTH	PUBLIC WORKS CANADA CENTRAL HEATING PLANT	1 FLEET & WELLINGTON OTTAWA ON	NE/153.2	2.04	84
14	NPRI	PUBLIC WORKS AND GOVERNMENT SERVICES CANADA	1 FLEET STREET NOT AVAILABLE OTTAWA ON K1A0M3	NE/153.2	2.04	85
14	SPL	Her Majesty the Queen in Right of Canada	1 Fleet Street Cliff Street Heating Plant - Federal Building Ottawa ON	NE/153.2	2.04	86
14	SPL	Public Works and Government Services Canada	1 Fleet Street Ottawa ON	NE/153.2	2.04	87
14	SPL	Public Works and Government Services Canada	1 Fleet St Ottawa ON K1A 0S5	NE/153.2	2.04	87

Map Key	DB	Company/Site Name	Address	Dir/Dist (m)	Elev Diff (m)	Page Number
14	NPRI	PUBLIC WORKS AND GOVERNMENT SERVICES CANADA	1 FLEET STREET NOT AVAILABLE OTTAWA ON K1A0M3	NE/153.2	2.04	88
14	SPL	Cliff Street Heating Plant<UNOFFICIAL>	1 Fleet St Ottawa ON	NE/153.2	2.04	90
14	SPL	Public Works Government Services Canada	1 Fleet Street, Ottawa, ON Ottawa ON	NE/153.2	2.04	90
14	SPL		1 Fleet Street Ottawa ON	NE/153.2	2.04	91
14	SPL	Cliff Heating Plant<UNOFFICIAL>	1 Fleet Street Ottawa ON K1A 0S5	NE/153.2	2.04	91
14	HINC		1 FLEET STREET OTTAWA ON	NE/153.2	2.04	92
14	INC		1 FLEET STREET, OTTAWA ON	NE/153.2	2.04	92
14	NPRI	PUBLIC WORKS AND GOVERNMENT SERVICES CANADA	1 FLEET STREET NOT AVAILABLE OTTAWA ON K1A0M3	NE/153.2	2.04	93
14	GEN	PUBLIC WORKS CANADA	CLIFF HEATING AND COOLING PLANT 1 FLEET STREET OTTAWA ON	NE/153.2	2.04	94
14	SPL	Public Works and Government Services Canada	1 Fleet St Ottawa ON	NE/153.2	2.04	95
14	GEN	Veolia ES Canada Inc.	1 Fleet St Ottawa ON K1A 0M3	NE/153.2	2.04	95
14	GEN	PUBLIC WORKS CANADA	CLIFF HEATING AND COOLING PLANT 1 FLEET STREET OTTAWA ON	NE/153.2	2.04	95

Map Key	DB	Company/Site Name	Address	Dir/Dist (m)	Elev Diff (m)	Page Number
14	GEN	Veolia ES Canada Inc.	1 Fleet St Ottawa ON K1A 0M3	NE/153.2	2.04	96
14	GEN	PUBLIC WORKS CANADA	CLIFF HEATING AND COOLING PLANT 1 FLEET STREET OTTAWA ON	NE/153.2	2.04	97
14	GEN	PUBLIC WORKS CANADA	CLIFF HEATING AND COOLING PLANT 1 FLEET STREET OTTAWA ON K1A 0M3	NE/153.2	2.04	98
14	GEN	PUBLIC WORKS CANADA	CLIFF HEATING AND COOLING PLANT 1 FLEET STREET OTTAWA ON	NE/153.2	2.04	99
14	SPL	Public Works Government Services Canada	1 Fleet St Ottawa ON K1A 0S5	NE/153.2	2.04	100
14	SPL		1 Fleet St Ottawa ON K1A 0S5	NE/153.2	2.04	100
14	GEN	PUBLIC WORKS CANADA	CLIFF HEATING AND COOLING PLANT 1 FLEET STREET OTTAWA ON K1A 0M3	NE/153.2	2.04	101
14	GEN	PUBLIC WORKS CANADA	CLIFF HEATING AND COOLING PLANT 1 FLEET STREET OTTAWA ON K1A 0M3	NE/153.2	2.04	102
14	GEN	PUBLIC WORKS CANADA	CLIFF HEATING AND COOLING PLANT 1 FLEET STREET OTTAWA ON K1A 0M3	NE/153.2	2.04	103
14	GEN	Public Services & Procurement Canada CHCP	1 Fleet St OTTAWA ON K1A 0M3	NE/153.2	2.04	104
14	SPL	Public Works and Government Service Canada (PWGSC)	1 Fleet Street Ottawa ON	NE/153.2	2.04	105
14	GHG	Cliff Central Heating and Cooling Plant	1 Fleet Street Ottawa ON K1A0M3	NE/153.2	2.04	106
14	GEN	Public Services & Procurement Canada CHCP	1 Fleet St OTTAWA ON K1A 0M3	NE/153.2	2.04	107

Map Key	DB	Company/Site Name	Address	Dir/Dist (m)	Elev Diff (m)	Page Number
14	SPL		1 Fleet St Ottawa ON K1A 0S5	NE/153.2	2.04	108
15	ECA	National Capital Commission	Ottawa ON K1P 1C7	N/153.8	-1.97	108
15	ECA	National Capital Commission	Ottawa ON K1P 1C7	N/153.8	-1.97	109
15	ECA	Claridge Homes (Lebreton Flats) Inc.	Lett Street, Block 1 Ottawa ON K2P 0Y6	N/153.8	-1.97	109
15	ECA	National Capital Commission	Ottawa ON K1P 1C7	N/153.8	-1.97	109
15	ECA	Claridge Homes (Lebreton Flats) Inc.	Lett Street, Block 1 Ottawa ON K2P 0Y6	N/153.8	-1.97	109
15	ECA	Ali Haj-Shafiei	Ottawa ON L3T 2A4	N/153.8	-1.97	110
15	ECA	National Capital Commission	Ottawa ON K1P 1C7	N/153.8	-1.97	110
15	ECA	National Capital Commission	Ottawa ON K1P 1C7	N/153.8	-1.97	110
15	ECA	City of Ottawa	Lemieux Island Low Pressure Transmission Main Phase III Development Ottawa River Parkway Ottawa ON K2G 6J8	N/153.8	-1.97	110
15	ECA	National Capital Commission	Ottawa River Parkway Detour Lane Ottawa ON K1P 1C7	N/153.8	-1.97	111
15	ECA	National Capital Commission	Ottawa ON K1P 1C7	N/153.8	-1.97	111
16	FCS	LeBreton Flats	Ottawa ON	E/157.7	2.24	111

Map Key	DB	Company/Site Name	Address	Dir/Dist (m)	Elev Diff (m)	Page Number
17	SPL	OLRT Constructors	Ottawa ON	SE/161.0	4.82	118
18	FCS	LeBreton: Southern Portion of Block V	Ottawa ON	NW/163.6	-3.97	119
19	SPL		156 Booth Street Ottawa ON	SW/164.9	2.12	124
20	WWIS		Ottawa ON Well ID: 7197842	WNW/166.1	-3.05	125
21	CA	City of Ottawa	Brickhill Street (Intersection of Brickhill Street and Wellington Street) Ottawa ON	ESE/166.2	3.16	126
21	ECA	City of Ottawa	Brickhill Street (Intersection of Brickhill Street and Wellington Street) Ottawa ON K2G 6J8	ESE/166.2	3.16	127
22	SPL		200 Lett Street Ottawa ON	NNE/168.4	0.67	127
23	SPL	City of Ottawa	Transitway (Bus Route) East Bound at Booth<UNOFFICIAL> Ottawa ON	SSW/169.5	1.19	127
24	FCS	LeBreton Flats	Ottawa ON	S/170.8	2.76	128
25	GEN	CITY OF OTTAWA	3 FLEET STREET PUMPING STATION OTTAWA ON	ENE/172.8	2.03	137
26	EHS		N/A Ottawa ON	E/179.8	2.87	137
27	SPL	City of Ottawa	Booth Street (Intersection of Booth St. and Wellington Street); 1 Canal Lane Ottawa; Ottawa ON	WNW/180.3	-2.92	138

Map Key	DB	Company/Site Name	Address	Dir/Dist (m)	Elev Diff (m)	Page Number
27	SPL	City of Ottawa	Booth Street (Intersection of Booth St. and Wellington Street) Ottawa ON	WNW/180.3	-2.92	138
28	WWIS		ON Well ID: 7206940	ESE/182.8	5.34	139
29	SPL	OLRT Constructors	8018 Booth Str Ottawa ON	S/184.2	2.76	139
30	WWIS		Ottawa ON Well ID: 7238459	ESE/185.5	5.35	140
31	SPL		8063 Booth Street Ottawa ON	SSW/190.0	1.56	142
32	SPL	OLRT Constructors	584 Wellington Street Ottawa ON	SE/199.7	5.34	143
32	SPL	OLRT Constructors	584 Wellington St Ottawa ON	SE/199.7	5.34	143
32	SPL		584 Wellington Street Ottawa ON	SE/199.7	5.34	144
33	FCS	LeBreton Flats	Ottawa ON	ESE/202.1	5.98	144
34	EHS		557 Wellington Street Ottawa ON	ESE/206.3	6.08	154
35	ECA	Dragados Canada Inc., EllisDon Corporation, and SNC-Lavalin Constructors	(Pacific) Inc. 6464 Transitway Ottawa ON K1Z 1G3	SE/207.1	6.67	154
36	FCS	LeBreton Flats	Ottawa ON	SE/207.2	6.67	154
37	ANDR	Duke & Parkway Dump (alt)	Ottawa ON K1Y	NNW/208.5	-3.54	163

Map Key	DB	Company/Site Name	Address	Dir/Dist (m)	Elev Diff (m)	Page Number
38	FCS	LeBreton Flats	Ottawa ON	SSE/210.1	5.35	164
39	EHS		Site bounded by Wellington, Brickhill, Albert and Commissioner Ottawa ON	E/217.8	5.07	173
40	WWIS		OTTAWA ON Well ID: 7238458	ESE/221.1	7.76	173
41	EHS		555 Albert Street Ottawa ON K1R 7X3	E/223.8	5.07	176
42	EHS		Fleet Street Ottawa ON	ENE/225.5	4.72	176
43	SPL	City of Ottawa	160 Booth St Ottawa ON	S/225.7	3.03	176
43	GEN	OLRT Constructors/Dragados/EllisDon Corp	160 Booth Street - Pimisi Station Ottawa ON K1R 7V4	S/225.7	3.03	177
43	GEN	OLRT Constructors/Dragados/EllisDon Corp	160 Booth Street - Pimisi Station Ottawa ON K1R 7V4	S/225.7	3.03	177
43	SPL		160 Booth Street Ottawa ON	S/225.7	3.03	177
43	SPL	City of Ottawa	160 Booth Street Ottawa ON	S/225.7	3.03	178
43	SPL	SNC-Lavalin Constructors (Pacific) Inc.	160 Booth St Ottawa ON	S/225.7	3.03	178
43	SPL	OLRT<UNOFFICIAL>	160 Booth Street Ottawa ON	S/225.7	3.03	179
44	ANDR	LeBreton Flats Dump	Ottawa ON K1Y	W/229.5	-2.66	179

Map Key	DB	Company/Site Name	Address	Dir/Dist (m)	Elev Diff (m)	Page Number
45	GEN	City of Ottawa	557 Wellington Street Proposed Rail Corridor Ottawa ON K1R6G8	E/231.9	7.10	180
45	GEN	City of Ottawa	557 Wellington Street Proposed Rail Corridor Ottawa ON K1R6G8	E/231.9	7.10	180
45	GEN	City of Ottawa	557 Wellington Street Proposed Rail Corridor Ottawa ON	E/231.9	7.10	180
45	SPL	OLRT Constructors; SNC-Lavalin Constructors (Pacific) Inc.	557 Wellington St Ottawa ON	E/231.9	7.10	181
45	GEN	City of Ottawa	557 Wellington Street Proposed Rail Corridor Ottawa ON K1R6G8	E/231.9	7.10	181
46	WWIS		lot 40 con A ON Well ID: 7317961	SSW/233.8	1.95	181
47	CA	City of Ottawa	Booth Street (Intersection of Booth St. and Wellington Street) Ottawa ON	S/235.8	4.08	182
47	CA	City of Ottawa	Transitway (LeBreton Flats Station Northeast of Intersection of Booth Street and Ottawa ON	S/235.8	4.08	182
47	SPL	City of Ottawa	Booth Street (Intersection of Booth St. and Wellington Street) Ottawa ON	S/235.8	4.08	183
48	SPL	CONSTRUCTION COMPANY	87 BROAD STREET\CONSTRUCTION SITE MOTOR VEHICLE (OPERATING FLUID) OTTAWA CITY ON K1R 1C1	WSW/240.1	-0.27	183
48	GEN	National Capital Commission	87 Broad Street Ottawa ON K1R 1C1	WSW/240.1	-0.27	184
49	SPL	OLRT Constructors	Wellington Street and Commissioner Street Ottawa ON NA	E/243.6	7.31	184

Map Key	DB	Company/Site Name	Address	Dir/Dist (m)	Elev Diff (m)	Page Number
49	SPL	OLRT Constructors	Wellington Street and Commissioner Street Ottawa ON NA	E/243.6	7.31	185
49	SPL	OLRT Constructors	Wellington Street and Commissioner Street Ottawa ON NA	E/243.6	7.31	185
49	SPL	OLRT Constructors	Wellington Street and Commissioner Street Ottawa ON NA	E/243.6	7.31	186
50	SPL	Eastway Developments Inc. SNC-Lavalin Constructors Inc. Dragados Canada, Inc.	Wellington and Commissioner Street Ottawa ON	ENE/245.3	8.36	186
51	RSC		635 WELLINGTON STREET, OTTAWA, ON K1A 0M8 Ottawa ON	SSW/245.6	1.95	187
51	EASR	SNC Lavalin Constructors (Pacific) Inc.; Dragados-Canada, Inc.; EllisDon	Corporation 635 Wellington ST Ottawa ON K1Y 2Y1	SSW/245.6	1.95	188
52	PTTW	SNC-Lavalin Constructors (Pacific) Inc., Dragados-Canada Inc., EllisDon	Corporation Wellington Street at Commissioner Street City of Ottawa CITY OF OTTAWA ON	ENE/245.7	8.36	188
53	WWIS		Ottawa ON Well ID: 7127364	NNE/247.7	2.03	189
54	WWIS		Ottawa ON Well ID: 7238457	E/247.9	7.14	192
55	PINC		PERKINS & ALBERT, OTTAWA ON	SE/249.0	9.03	195
55	SPL	Enbridge Gas Distribution Inc.	Perkins @ Albert Ottawa ON	SE/249.0	9.03	195
56	GEN	City of Ottawa Transportation	557 Wellington Street Ottawa ON K1Y 3E6	ENE/249.1	8.36	196
57	BORE		ON	SE/249.3	8.68	196

<i>Map Key</i>	<i>DB</i>	<i>Company/Site Name</i>	<i>Address</i>	<i>Dir/Dist (m)</i>	<i>Elev Diff (m)</i>	<i>Page Number</i>
58	RSC		112 BROAD STREET, OTTAWA, ON K1A 0M8 Ottawa ON	W/249.7	-0.97	197

Executive Summary: Summary By Data Source

ANDR - Anderson's Waste Disposal Sites

A search of the ANDR database, dated 1860s-Present has found that there are 2 ANDR site(s) within approximately 0.25 kilometers of the project property.

<u>Lower Elevation</u>	<u>Address</u>	<u>Direction</u>	<u>Distance (m)</u>	<u>Map Key</u>
Duke & Parkway Dump (alt)	Ottawa ON K1Y	NNW	208.51	37
LeBreton Flats Dump	Ottawa ON K1Y	W	229.50	44

BORE - Borehole

A search of the BORE database, dated 1875-Jul 2018 has found that there are 2 BORE site(s) within approximately 0.25 kilometers of the project property.

<u>Equal/Higher Elevation</u>	<u>Address</u>	<u>Direction</u>	<u>Distance (m)</u>	<u>Map Key</u>
	ON	SE	249.33	57
<u>Lower Elevation</u>	<u>Address</u>	<u>Direction</u>	<u>Distance (m)</u>	<u>Map Key</u>
	ON	W	136.68	10

CA - Certificates of Approval

A search of the CA database, dated 1985-Oct 30, 2011* has found that there are 6 CA site(s) within approximately 0.25 kilometers of the project property.

<u>Equal/Higher Elevation</u>	<u>Address</u>	<u>Direction</u>	<u>Distance (m)</u>	<u>Map Key</u>
City of Ottawa	Brickhill Street (Intersection of Brickhill Street and Wellington Street) Ottawa ON	ESE	166.20	21
City of Ottawa	Transitway (LeBreton Flats Station Northeast of Intersection of Booth Street and	S	235.81	47

<u>Equal/Higher Elevation</u>	<u>Address</u>	<u>Direction</u>	<u>Distance (m)</u>	<u>Map Key</u>
	Ottawa ON			
City of Ottawa	Booth Street (Intersection of Booth St. and Wellington Street) Ottawa ON	S	235.81	47

<u>Lower Elevation</u>	<u>Address</u>	<u>Direction</u>	<u>Distance (m)</u>	<u>Map Key</u>
National Capital Commission	Booth Street and Fleet Street Ottawa ON	W	115.35	8
PCL Constructors Canada Inc.	50 Booth Street Ottawa ON	WNW	137.85	11
National Capital Commission	50 Booth Street Ottawa ON	WNW	137.85	11

EASR - Environmental Activity and Sector Registry

A search of the EASR database, dated Oct 2011-Jan 31, 2020 has found that there are 1 EASR site(s) within approximately 0.25 kilometers of the project property.

<u>Equal/Higher Elevation</u>	<u>Address</u>	<u>Direction</u>	<u>Distance (m)</u>	<u>Map Key</u>
SNC Lavalin Constructors (Pacific) Inc.; Dragados-Canada, Inc.; EllisDon	Corporation 635 Wellington ST Ottawa ON K1Y 2Y1	SSW	245.58	51

ECA - Environmental Compliance Approval

A search of the ECA database, dated Oct 2011-Jan 31, 2020 has found that there are 17 ECA site(s) within approximately 0.25 kilometers of the project property.

<u>Equal/Higher Elevation</u>	<u>Address</u>	<u>Direction</u>	<u>Distance (m)</u>	<u>Map Key</u>
Claridge Homes (Lebreton Flats Phase 3) Inc.	Lett Street and Lloyd Street Ottawa ON K2P 0Y6	S	48.41	2
Claridge Homes (Lebreton Flats Phase 3) Inc.	Lett Street and Lloyd Street Ottawa ON K2P 0Y6	S	48.41	2

<u>Equal/Higher Elevation</u>	<u>Address</u>	<u>Direction</u>	<u>Distance (m)</u>	<u>Map Key</u>
City of Ottawa	Brickhill Street (Intersection of Brickhill Street and Wellington Street) Ottawa ON K2G 6J8	ESE	166.20	<u>21</u>
Dragados Canada Inc., EllisDon Corporation, and SNC-Lavalin Constructors	(Pacific) Inc. 6464 Transitway Ottawa ON K1Z 1G3	SE	207.07	<u>35</u>
<u>Lower Elevation</u>	<u>Address</u>	<u>Direction</u>	<u>Distance (m)</u>	<u>Map Key</u>
National Capital Commission	50 Booth Street Ottawa ON K1P 1C7	WNW	137.85	<u>11</u>
PCL Constructors Canada Inc.	50 Booth Street Ottawa ON K1R 1C2	WNW	137.85	<u>11</u>
National Capital Commission	Ottawa ON K1P 1C7	N	153.81	<u>15</u>
National Capital Commission	Ottawa River Parkway Detour Lane Ottawa ON K1P 1C7	N	153.81	<u>15</u>
City of Ottawa	Lemieux Island Low Pressure Transmission Main Phase III Development Ottawa River Parkway Ottawa ON K2G 6J8	N	153.81	<u>15</u>
National Capital Commission	Ottawa ON K1P 1C7	N	153.81	<u>15</u>
National Capital Commission	Ottawa ON K1P 1C7	N	153.81	<u>15</u>
National Capital Commission	Ottawa ON K1P 1C7	N	153.81	<u>15</u>
National Capital Commission	Ottawa ON K1P 1C7	N	153.81	<u>15</u>

Claridge Homes (Lebreton Flats) Inc.	Lett Street, Block 1 Ottawa ON K2P 0Y6	N	153.81	15
National Capital Commission	Ottawa ON K1P 1C7	N	153.81	15
Claridge Homes (Lebreton Flats) Inc.	Lett Street, Block 1 Ottawa ON K2P 0Y6	N	153.81	15
Ali Haj-Shafiei	Ottawa ON L3T 2A4	N	153.81	15

EHS - ERIS Historical Searches

A search of the EHS database, dated 1999-Jan 31, 2020 has found that there are 8 EHS site(s) within approximately 0.25 kilometers of the project property.

<u>Equal/Higher Elevation</u>	<u>Address</u>	<u>Direction</u>	<u>Distance (m)</u>	<u>Map Key</u>
	556 Wellington Street Ottawa ON	SE	49.90	3
	300 Lett Street Ottawa ON	ENE	98.03	6
	n/a Ottawa ON	NE	152.17	13
	N/A Ottawa ON	E	179.84	26
	557 Wellington Street Ottawa ON	ESE	206.27	34
	Site bounded by Wellington, Brickhill, Albert and Commissioner Ottawa ON	E	217.76	39

<u>Equal/Higher Elevation</u>	<u>Address</u>	<u>Direction</u>	<u>Distance (m)</u>	<u>Map Key</u>
	555 Albert Street Ottawa ON K1R 7X3	E	223.85	41
	Fleet Street Ottawa ON	ENE	225.52	42

FCS - Contaminated Sites on Federal Land

A search of the FCS database, dated Jun 2000-Nov 2019 has found that there are 7 FCS site(s) within approximately 0.25 kilometers of the project property.

<u>Equal/Higher Elevation</u>	<u>Address</u>	<u>Direction</u>	<u>Distance (m)</u>	<u>Map Key</u>
LeBreton Flats	Ottawa ON	SE	134.41	9
LeBreton Flats	Ottawa ON	E	157.69	16
LeBreton Flats	Ottawa ON	S	170.75	24
LeBreton Flats	Ottawa ON	ESE	202.14	33
LeBreton Flats	Ottawa ON	SE	207.23	36
LeBreton Flats	Ottawa ON	SSE	210.15	38

<u>Lower Elevation</u>	<u>Address</u>	<u>Direction</u>	<u>Distance (m)</u>	<u>Map Key</u>
LeBreton: Southern Portion of Block V	Ottawa ON	NW	163.64	18

FSTH - Fuel Storage Tank - Historic

A search of the FSTH database, dated Pre-Jan 2010* has found that there are 2 FSTH site(s) within approximately 0.25 kilometers of the project property.

<u>Equal/Higher Elevation</u>	<u>Address</u>	<u>Direction</u>	<u>Distance (m)</u>	<u>Map Key</u>
PUBLIC WORKS CANADA CENTRAL HEATING PLANT	1 FLEET & WELLINGTON OTTAWA ON	NE	153.19	14
PUBLIC WORKS CANADA CENTRAL HEATING PLANT	1 FLEET & WELLINGTON OTTAWA ON	NE	153.19	14

GEN - Ontario Regulation 347 Waste Generators Summary

A search of the GEN database, dated 1986-Jan 31, 2020 has found that there are 25 GEN site(s) within approximately 0.25 kilometers of the project property.

<u>Equal/Higher Elevation</u>	<u>Address</u>	<u>Direction</u>	<u>Distance (m)</u>	<u>Map Key</u>
Malhorta Construction (P) Ltd.	300 Lett St. Ottawa ON K1R 0A7	ENE	95.78	5
PUBLIC WORKS AND GOVERNMENT SERVICES CAN	CLIFF HEATING AND COOLING PLANT 1 FLEET STREET OTTAWA ON	NE	153.19	14
PUBLIC WORKS CANADA	CLIFF HEATING AND COOLING PLANT 1 FLEET STREET OTTAWA ON	NE	153.19	14
PUBLIC WORKS CANADA	CLIFF HEATING AND COOLING PLANT 1 FLEET STREET OTTAWA ON	NE	153.19	14
Veolia ES Canada Inc.	1 Fleet St Ottawa ON K1A 0M3	NE	153.19	14
PUBLIC WORKS CANADA	CLIFF HEATING AND COOLING PLANT 1 FLEET STREET OTTAWA ON	NE	153.19	14
Veolia ES Canada Inc.	1 Fleet St Ottawa ON K1A 0M3	NE	153.19	14

<u>Equal/Higher Elevation</u>	<u>Address</u>	<u>Direction</u>	<u>Distance (m)</u>	<u>Map Key</u>
PUBLIC WORKS CANADA	CLIFF HEATING AND COOLING PLANT 1 FLEET STREET OTTAWA ON	NE	153.19	<u>14</u>
PUBLIC WORKS CANADA	CLIFF HEATING AND COOLING PLANT 1 FLEET STREET OTTAWA ON K1A 0M3	NE	153.19	<u>14</u>
PUBLIC WORKS CANADA	CLIFF HEATING AND COOLING PLANT 1 FLEET STREET OTTAWA ON	NE	153.19	<u>14</u>
PUBLIC WORKS CANADA	CLIFF HEATING AND COOLING PLANT 1 FLEET STREET OTTAWA ON K1A 0M3	NE	153.19	<u>14</u>
PUBLIC WORKS CANADA	CLIFF HEATING AND COOLING PLANT 1 FLEET STREET OTTAWA ON K1A 0M3	NE	153.19	<u>14</u>
PUBLIC WORKS CANADA	CLIFF HEATING AND COOLING PLANT 1 FLEET STREET OTTAWA ON K1A 0M3	NE	153.19	<u>14</u>
Public Services & Procurement Canada CHCP	1 Fleet St OTTAWA ON K1A 0M3	NE	153.19	<u>14</u>
GVT. OF CAN. - PUBLIC WORKS CANADA	CLIFF HEATING AND COOLING PLANT CHCP CLIFF ST/FLEET AND WELLING STS. OTTAWA ON K1A 0M3	NE	153.19	<u>14</u>
Public Services & Procurement Canada CHCP	1 Fleet St OTTAWA ON K1A 0M3	NE	153.19	<u>14</u>
CITY OF OTTAWA	3 FLEET STREET PUMPING STATION OTTAWA ON	ENE	172.77	<u>25</u>
OLRT Constructors/Dragados/EllisDon Corp	160 Booth Street - Pimisi Station Ottawa ON K1R 7V4	S	225.71	<u>43</u>
OLRT Constructors/Dragados/EllisDon Corp	160 Booth Street - Pimisi Station Ottawa ON K1R 7V4	S	225.71	<u>43</u>

<u>Equal/Higher Elevation</u>	<u>Address</u>	<u>Direction</u>	<u>Distance (m)</u>	<u>Map Key</u>
City of Ottawa	557 Wellington Street Proposed Rail Corridor Ottawa ON K1R6G8	E	231.88	45
City of Ottawa	557 Wellington Street Proposed Rail Corridor Ottawa ON K1R6G8	E	231.88	45
City of Ottawa	557 Wellington Street Proposed Rail Corridor Ottawa ON	E	231.88	45
City of Ottawa	557 Wellington Street Proposed Rail Corridor Ottawa ON K1R6G8	E	231.88	45
City of Ottawa Transportation	557 Wellington Street Ottawa ON K1Y 3E6	ENE	249.08	56

<u>Lower Elevation</u>	<u>Address</u>	<u>Direction</u>	<u>Distance (m)</u>	<u>Map Key</u>
National Capital Commission	87 Broad Street Ottawa ON K1R 1C1	WSW	240.06	48

GHG - Greenhouse Gas Emissions from Large Facilities

A search of the GHG database, dated 2013-Dec 2017 has found that there are 1 GHG site(s) within approximately 0.25 kilometers of the project property.

<u>Equal/Higher Elevation</u>	<u>Address</u>	<u>Direction</u>	<u>Distance (m)</u>	<u>Map Key</u>
Cliff Central Heating and Cooling Plant	1 Fleet Street Ottawa ON K1A0M3	NE	153.19	14

HINC - TSSA Historic Incidents

A search of the HINC database, dated 2006-June 2009* has found that there are 1 HINC site(s) within approximately 0.25 kilometers of the project property.

<u>Equal/Higher Elevation</u>	<u>Address</u>	<u>Direction</u>	<u>Distance (m)</u>	<u>Map Key</u>
	1 FLEET STREET OTTAWA ON	NE	153.19	14

INC - Fuel Oil Spills and Leaks

A search of the INC database, dated Feb 28, 2017 has found that there are 1 INC site(s) within approximately 0.25 kilometers of the project property.

<u>Equal/Higher Elevation</u>	<u>Address</u>	<u>Direction</u>	<u>Distance (m)</u>	<u>Map Key</u>
	1 FLEET STREET, OTTAWA ON	NE	153.19	14

NPRI - National Pollutant Release Inventory

A search of the NPRI database, dated 1993-May 2017 has found that there are 9 NPRI site(s) within approximately 0.25 kilometers of the project property.

<u>Equal/Higher Elevation</u>	<u>Address</u>	<u>Direction</u>	<u>Distance (m)</u>	<u>Map Key</u>
PUBLIC WORKS AND GOVERNEMENT SERVICES CANADA	1 FLEET STREET NOT AVAILABLE OTTAWA ON K1A 0M3	NE	153.19	14
PUBLIC WORKS AND GOVERNEMENT SERVICES CANADA	1 FLEET STREET NOT AVAILABLE OTTAWA ON K1A0M3	NE	153.19	14
PUBLIC WORKS AND GOVERNEMENT SERVICES CANADA	1 FLEET STREET NOT AVAILABLE OTTAWA ON K1A0M3	NE	153.19	14
PUBLIC WORKS AND GOVERNEMENT SERVICES CANADA	1 FLEET STREET NOT AVAILABLE OTTAWA ON K1A0M3	NE	153.19	14
PUBLIC WORKS AND GOVERNEMENT SERVICES CANADA	1 FLEET STREET NOT AVAILABLE OTTAWA ON K1A0M3	NE	153.19	14
PUBLIC WORKS AND GOVERNEMENT SERVICES CANADA	1 FLEET STREET NOT AVAILABLE OTTAWA ON K1A0M3	NE	153.19	14

<u>Equal/Higher Elevation</u>	<u>Address</u>	<u>Direction</u>	<u>Distance (m)</u>	<u>Map Key</u>
PUBLIC WORKS AND GOVERNMENT SERVICES CANADA	1 FLEET STREET NOT AVAILABLE OTTAWA ON K1A0M3	NE	153.19	14
PUBLIC WORKS AND GOVERNMENT SERVICES CANADA	1 FLEET STREET NOT AVAILABLE OTTAWA ON K1A0M3	NE	153.19	14
PUBLIC WORKS AND GOVERNMENT SERVICES CANADA	1 FLEET STREET NOT AVAILABLE OTTAWA ON K1A0M3	NE	153.19	14

PINC - Pipeline Incidents

A search of the PINC database, dated Feb 28, 2017 has found that there are 1 PINC site(s) within approximately 0.25 kilometers of the project property.

<u>Equal/Higher Elevation</u>	<u>Address</u>	<u>Direction</u>	<u>Distance (m)</u>	<u>Map Key</u>
	PERKINS & ALBERT, OTTAWA ON	SE	249.03	55

PRT - Private and Retail Fuel Storage Tanks

A search of the PRT database, dated 1989-1996* has found that there are 1 PRT site(s) within approximately 0.25 kilometers of the project property.

<u>Equal/Higher Elevation</u>	<u>Address</u>	<u>Direction</u>	<u>Distance (m)</u>	<u>Map Key</u>
PUBLIC WORKS CANADA CENTRAL HEATING PLANT	1 FLEET & WELLINGTON OTTAWA ON	NE	153.19	14

PTTW - Permit to Take Water

A search of the PTTW database, dated 1994-Jan 31, 2020 has found that there are 3 PTTW site(s) within approximately 0.25 kilometers of the project property.

<u>Equal/Higher Elevation</u>	<u>Address</u>	<u>Direction</u>	<u>Distance (m)</u>	<u>Map Key</u>
Claridge Homes (Lebreton Flats Phase 3) Inc.	Southeast quadrant of Fleet Street and 300 Lett Street Address: Lot: 40, Concession: A, Part of Ottawa River, Geographic Township of Nepean, City of Ottawa District Office: Ottawa NEPEAN	ENE	95.78	5

<u>Equal/Higher Elevation</u>	<u>Address</u>	<u>Direction</u>	<u>Distance (m)</u>	<u>Map Key</u>
	ON			
*Cliff Central Heating and Cooling Plant	1 Fleet Street, Ottawa CITY OF OTTAWA ON	NE	153.19	14
SNC-Lavalin Constructors (Pacific) Inc., Dragados-Canada Inc., EllisDon	Corporation Wellington Street at Commissioner Street City of Ottawa CITY OF OTTAWA ON	ENE	245.66	52

RSC - Record of Site Condition

A search of the RSC database, dated 1997-Sept 2001, Oct 2004-Jan 2020 has found that there are 3 RSC site(s) within approximately 0.25 kilometers of the project property.

<u>Equal/Higher Elevation</u>	<u>Address</u>	<u>Direction</u>	<u>Distance (m)</u>	<u>Map Key</u>
	635 WELLINGTON STREET, OTTAWA, ON K1A 0M8 Ottawa ON	SSW	245.58	51

<u>Lower Elevation</u>	<u>Address</u>	<u>Direction</u>	<u>Distance (m)</u>	<u>Map Key</u>
National Capital Commission	90 Booth Street ON	NE	46.97	1
	112 BROAD STREET, OTTAWA, ON K1A 0M8 Ottawa ON	W	249.65	58

SPL - Ontario Spills

A search of the SPL database, dated 1988-Aug 2019 has found that there are 65 SPL site(s) within approximately 0.25 kilometers of the project property.

<u>Equal/Higher Elevation</u>	<u>Address</u>	<u>Direction</u>	<u>Distance (m)</u>	<u>Map Key</u>
	Ottawa ON	SW	112.42	7
CLIFF HEATING PLANT	CLIFF HEATING (FEDERAL GOV'T BUILDING) OTTAWA CITY ON	NE	153.19	14

<u>Equal/Higher Elevation</u>	<u>Address</u>	<u>Direction</u>	<u>Distance (m)</u>	<u>Map Key</u>
OIL SPILL 45 GAL TO SUMP CLEANED UP-30 LBS OF R22 SPILLED-EPS NOTIFIED	CLIFF CENTRAL HEATING & COOLING PLANT PUBLIC WORKS GOVERNMENT OF CAN CLIFF CENTRAL HEATING AND COOLING PLANT OTTAWA ON	NE	153.19	14
PUBLIC WORKS GOVERNMENT OF CAN	CLIFF HEATING AND COOLING OTTAWA CLIFF CENTRAL HEATING AND COOLING PLANT OTTAWA ON	NE	153.19	14
SCHOONER TRANSPORT	1 FLEET STREET, PARLIMENT BUILDINGS TANK TRUCK (CARGO) OTTAWA CITY ON	NE	153.19	14
PUBLIC WORKS GOVERNMENT OF CAN	CLIFF HEATING AND COOLING OTTAWA CLIFF CENTRAL HEATING AND COOLING PLANT OTTAWA CITY ON	NE	153.19	14
PUBLIC WORKS CANADA	1 FLEET ST GOVERNMENT BUILDING OR PROPERTY OTTAWA CITY ON	NE	153.19	14
Public Works and Government Services Canada<UNOFFICIAL>	1 Fleet St. Ottawa ON	NE	153.19	14
Public Works and Government Services Canada	1 Fleet Street Ottawa ON	NE	153.19	14
Public Works and Government Services Canada	1 FLEET ST <UNOFFICIAL> Ottawa ON	NE	153.19	14
Drain-All Ltd.	1 Fleet Street Ottawa ON	NE	153.19	14
Public Works and Government Services Canada	1 FLEET ST.<UNOFFICIAL> Ottawa ON	NE	153.19	14
Public Works and Government Services Canada	1 Fleet Street Ottawa ON	NE	153.19	14

<u>Equal/Higher Elevation</u>	<u>Address</u>	<u>Direction</u>	<u>Distance (m)</u>	<u>Map Key</u>
Public Works and Government Services Canada	1 Fleet St Ottawa ON	NE	153.19	14
Public Works and Government Services Canada	1 Fleet St. Ottawa ON	NE	153.19	14
	1 Fleet Street Ottawa ON	NE	153.19	14
Public Works and Government Services Canada	1 Fleet Street<UNOFFICIAL> Ottawa ON	NE	153.19	14
denied s. 21(1)	1 Fleet St. Ottawa Ottawa ON	NE	153.19	14
Public Works and Government Services Canada	1 Fleet Street Ottawa ON	NE	153.19	14
Public Works and Government Services Canada	1 Fleet Street Ottawa ON	NE	153.19	14
	1 Fleet St CLIFF CENTRAL HEATING AND COOLING PLANT<UNOFFICIAL> Ottawa ON	NE	153.19	14
Her Majesty the Queen as Rep. by Minister of Public Works & Government Services	1 Fleet St Ottawa ON	NE	153.19	14
Her Majesty the Queen as Rep. by Minister of Public Works & Government Services	1 Fleet St Ottawa ON	NE	153.19	14
	1 Fleet St Ottawa ON	NE	153.19	14

<u>Equal/Higher Elevation</u>	<u>Address</u>	<u>Direction</u>	<u>Distance (m)</u>	<u>Map Key</u>
Public Works and Government Services Canada	1 Fleet Dr. Ottawa ON	NE	153.19	14
Federal Government of Canada - Public Works and Government Services Canada	1 Fleet St Ottawa ON	NE	153.19	14
Her Majesty the Queen in Right of Canada as repres. by the	1 Fleet St Ottawa ON	NE	153.19	14
Her Majesty the Queen in Right of Canada	1 Fleet Street Cliff Street Heating Plant - Federal Building Ottawa ON	NE	153.19	14
Public Works and Government Services Canada	1 Fleet Street Ottawa ON	NE	153.19	14
Public Works and Government Services Canada	1 Fleet St Ottawa ON K1A 0S5	NE	153.19	14
Cliff Street Heating Plant<UNOFFICIAL>	1 Fleet St Ottawa ON	NE	153.19	14
Public Works Government Services Canada	1 Fleet Street, Ottawa, ON Ottawa ON	NE	153.19	14
	1 Fleet Street Ottawa ON	NE	153.19	14
Cliff Heating Plant<UNOFFICIAL>	1 Fleet Street Ottawa ON K1A 0S5	NE	153.19	14
Public Works and Government Services Canada	1 Fleet St Ottawa ON	NE	153.19	14

<u>Equal/Higher Elevation</u>	<u>Address</u>	<u>Direction</u>	<u>Distance (m)</u>	<u>Map Key</u>
Public Works and Government Service Canada (PWGSC)	1 Fleet Street Ottawa ON	NE	153.19	<u>14</u>
Public Works Government Services Canada	1 Fleet St Ottawa ON K1A 0S5	NE	153.19	<u>14</u>
	1 Fleet St Ottawa ON K1A 0S5	NE	153.19	<u>14</u>
	1 Fleet St Ottawa ON K1A 0S5	NE	153.19	<u>14</u>
OLRT Constructors	Ottawa ON	SE	160.98	<u>17</u>
	156 Booth Street Ottawa ON	SW	164.88	<u>19</u>
	200 Lett Street Ottawa ON	NNE	168.38	<u>22</u>
City of Ottawa	Transitway (Bus Route) East Bound at Booth<UNOFFICIAL> Ottawa ON	SSW	169.53	<u>23</u>
OLRT Constructors	8018 Booth Str Ottawa ON	S	184.23	<u>29</u>
	8063 Booth Street Ottawa ON	SSW	189.98	<u>31</u>
OLRT Constructors	584 Wellington Street Ottawa ON	SE	199.72	<u>32</u>
OLRT Constructors	584 Wellington St Ottawa ON	SE	199.72	<u>32</u>

<u>Equal/Higher Elevation</u>	<u>Address</u>	<u>Direction</u>	<u>Distance (m)</u>	<u>Map Key</u>
	584 Wellington Street Ottawa ON	SE	199.72	32
City of Ottawa	160 Booth St Ottawa ON	S	225.71	43
	160 Booth Street Ottawa ON	S	225.71	43
City of Ottawa	160 Booth Street Ottawa ON	S	225.71	43
SNC-Lavalin Constructors (Pacific) Inc.	160 Booth St Ottawa ON	S	225.71	43
OLRT<UNOFFICIAL>	160 Booth Street Ottawa ON	S	225.71	43
OLRT Constructors; SNC-Lavalin Constructors (Pacific) Inc.	557 Wellington St Ottawa ON	E	231.88	45
City of Ottawa	Booth Street (Intersection of Booth St. and Wellington Street) Ottawa ON	S	235.81	47
OLRT Constructors	Wellington Street and Commissioner Street Ottawa ON NA	E	243.60	49
OLRT Constructors	Wellington Street and Commissioner Street Ottawa ON NA	E	243.60	49
OLRT Constructors	Wellington Street and Commissioner Street Ottawa ON NA	E	243.60	49

<u>Equal/Higher Elevation</u>	<u>Address</u>	<u>Direction</u>	<u>Distance (m)</u>	<u>Map Key</u>
OLRT Constructors	Wellington Street and Commissioner Street Ottawa ON NA	E	243.60	49
Eastway Developments Inc. SNC- Lavalin Constructors Inc. Dragados Canada, Inc.	Wellington and Commissioner Street Ottawa ON	ENE	245.25	50
Enbridge Gas Distribution Inc.	Perkins @ Albert Ottawa ON	SE	249.03	55

<u>Lower Elevation</u>	<u>Address</u>	<u>Direction</u>	<u>Distance (m)</u>	<u>Map Key</u>
Claridge Homes (Lebreton Flats Phase 3) Inc.; Thomas Cavanagh Construction	Limited Fleet and Lett Street, southeast corner Ottawa ON	NNE	87.10	4
City of Ottawa	Booth Street (Intersection of Booth St. and Wellington Street); 1 Canal Lane Ottawa; Ottawa ON	WNW	180.26	27
City of Ottawa	Booth Street (Intersection of Booth St. and Wellington Street) Ottawa ON	WNW	180.26	27
CONSTRUCTION COMPANY	87 BROAD STREET CONSTRUCTION SITE MOTOR VEHICLE (OPERATING FLUID) OTTAWA CITY ON K1R 1C1	WSW	240.06	48

WWIS - Water Well Information System

A search of the WWIS database, dated Feb 28, 2019 has found that there are 8 WWIS site(s) within approximately 0.25 kilometers of the project property.

<u>Equal/Higher Elevation</u>	<u>Address</u>	<u>Direction</u>	<u>Distance (m)</u>	<u>Map Key</u>
	Ottawa ON <i>Well ID: 7263311</i>	SE	142.12	12
	ON <i>Well ID: 7206940</i>	ESE	182.81	28

<u>Equal/Higher Elevation</u>	<u>Address</u>	<u>Direction</u>	<u>Distance (m)</u>	<u>Map Key</u>
	Ottawa ON <i>Well ID: 7238459</i>	ESE	185.55	<u>30</u>
	OTTAWA ON <i>Well ID: 7238458</i>	ESE	221.13	<u>40</u>
	lot 40 con A ON <i>Well ID: 7317961</i>	SSW	233.85	<u>46</u>
	Ottawa ON <i>Well ID: 7127364</i>	NNE	247.74	<u>53</u>
	Ottawa ON <i>Well ID: 7238457</i>	E	247.89	<u>54</u>

<u>Lower Elevation</u>	<u>Address</u>	<u>Direction</u>	<u>Distance (m)</u>	<u>Map Key</u>
	Ottawa ON <i>Well ID: 7197842</i>	WNW	166.10	<u>20</u>



Map : 0.25 Kilometer Radius

Order Number: 20200228013
 Address: Lett Street, Ottawa, ON

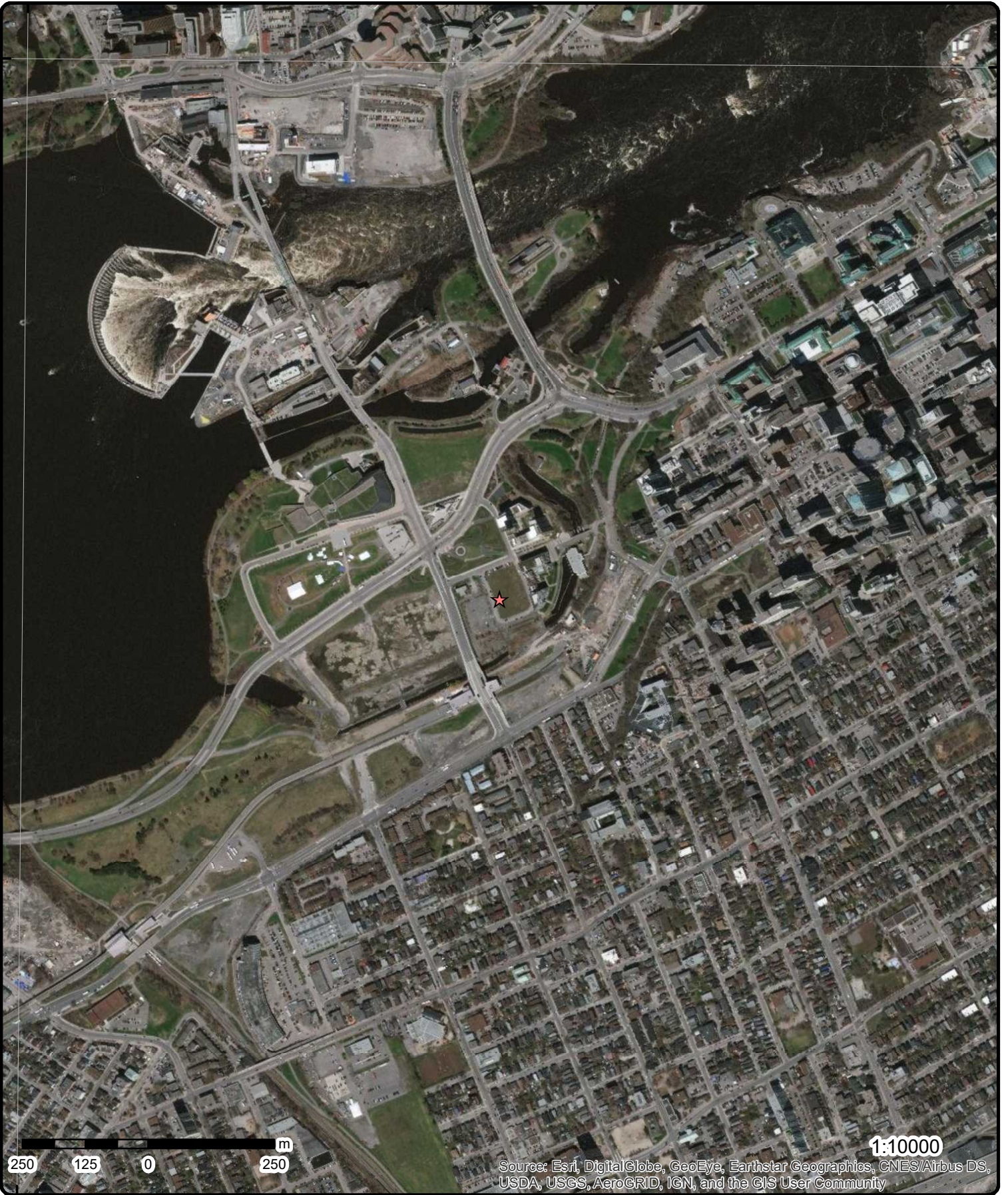


Project Property	Expressway	Industrial and Resource - Regions	National Park
Buffer Outline	Principal Highway	Main Line	Provincial or Territorial Park
Eris Sites with Higher Elevation	Secondary Highway	Sidetrack	Other Park
Eris Sites with Same Elevation	Major Road	Transit Line	Golf Course or Driving Range
Eris Sites with Lower Elevation	Local road	Abandoned Line	Park or Sports Field
Eris Sites with Unknown Elevation	Trail	Proposed Road	Other Recreation Area
	Ferry Route/Ice Road		

75°43'30"W

45°25'30"N

45°25'30"N



Aerial Year: 2019

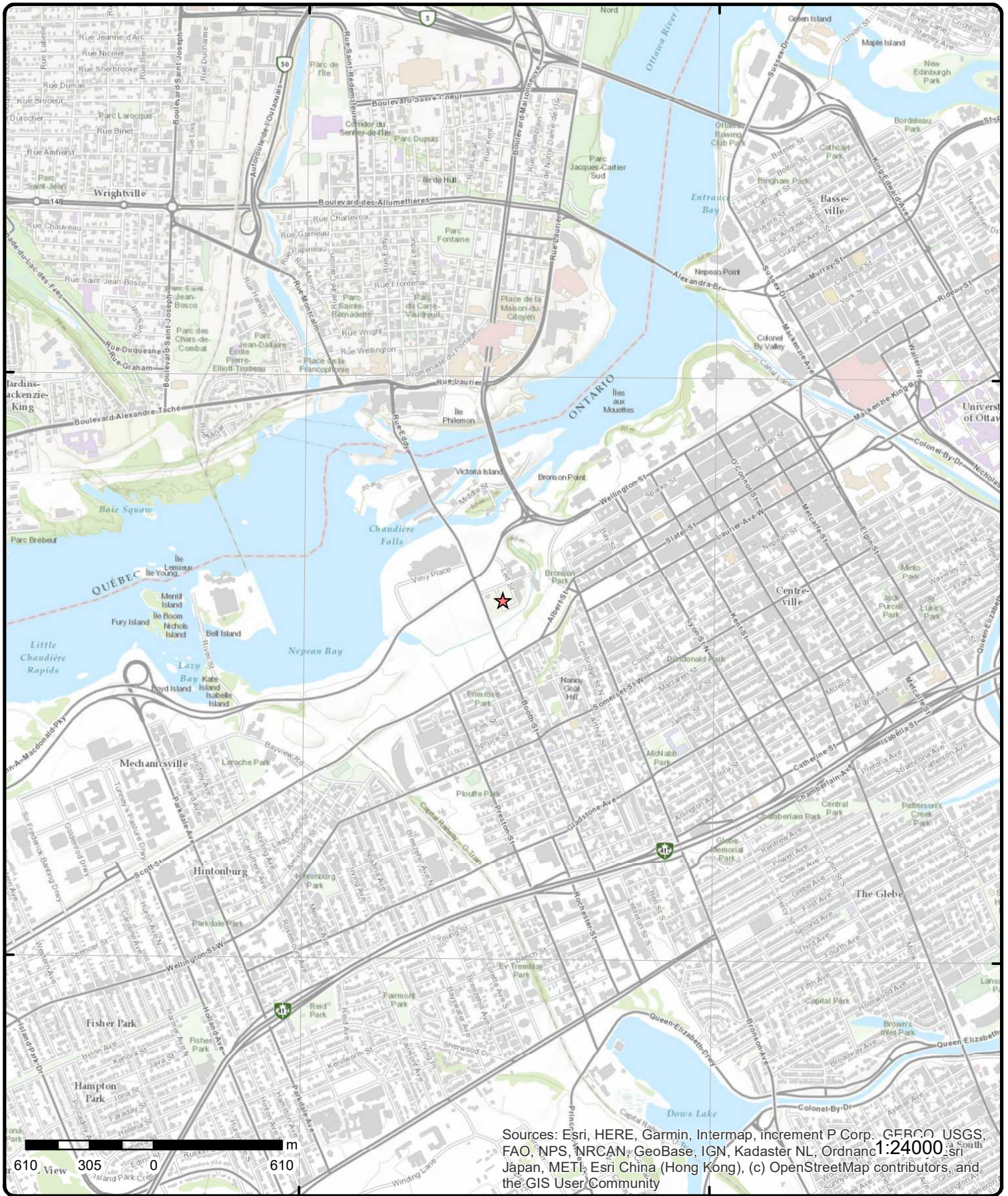
Address: Lett Street, Ottawa, ON

Source: ESRI World Imagery

Order Number: 20200228013



© ERIS Information Limited Partnership



Sources: Esri, HERE, Garmin, Intermap, increment P Corp., GEBCO, USGS, FAO, NPS, INRCAN, GeoBase, IGN, Kadaster NL, Ordnance Survey, Esri Japan, METI, Esri China (Hong Kong), (c) OpenStreetMap contributors, and the GIS User Community

Topographic Map

Address: Lett Street, ON

Source: ESRI World Topographic Map

Order Number: 20200228013



© ERIS Information Limited Partnership

Detail Report

Map Key	Number of Records	Direction/ Distance (m)	Elev/Diff (m)	Site	DB
<u>1</u>	1 of 1	NE/47.0	56.6 / -0.22	National Capital Commission 90 Booth Street ON RSC
RSC ID: 1739 RA No: RSC Type: Curr Property Use: Parkland Ministry District: OTTAWA Filing Date: 13-Apr-05 Date Ack: Date Returned: Restoration Type: Soil Type: Criteria: CPU Issued Sect 1686: Yes Asmt Roll No: parts of: 062901004030000; 062901004070000; 062901004040000; 062901004080000, 062901004090000; 062901004110000; 062901004120000; 062901004000000 Prop ID No (PIN): 04280-0106; 04112-0128; 04112-0131; 04112-0135; 04112-0136 Property Municipal Address: 90 Booth Street Mailing Address: Suite 202, 40 ELGIN ST, OTTAWA, ON, K1P 1C7 Latitude & Longitude: 45.41571860N 75.71244480W (converted from UTM) UTM Coordinates: NAD83 18-444256-5029380 Consultant: Filing Owner: Legal Desc: Consolidation of various properties part Lot 40 Concession A Ottawa Front, Nepean, Lot 1 and part Lot 2, Block Q, Plan 2, part of lane rear of Lot Q, Plan 2 (closed by By-Law LT1243141) Adeline Block, Plan 2, part of L. Perkins Lot, Block K, Plan 2, Lots 3, 5, 7, 9, 11 and 12 and part of Lots 2, 4, 6, 8 and 10, Block I, Plan 2, Lots 2 to 12, Block J, Plan 2, Lots 4, 6, 8, 9, 10, 11 and 12 and part of Lots 2, 3, 5 and 7, Block K, Plan 2, part of Ottawa Street, Plan 2 (closed by By-Law LT1243121), part of Lloyd Street, Plan 2 (closed by By-Law LT1243127), part of Fleet Street, Plan 2 (closed by By-Law LT1243128, part of Lett Street, Plan 2 (closed by By-Law LT1243121). Lots 1 to 10, Block C, Plan 2, Except CR259705 and parts 4 and 5 Plan 4R18315 and that part Lying North of Parts 4 and 5 Plan 4R18315; Ottawa. Part of Lots 1, 2 and 3, Block D, Plan 2, lying south of parts 1, 2 and 8 Plan 4R18315; Ottawa. Part of Lloyd Street (closed by By-Law LT1243127, Plan 2, lying south of Part 3 Plan 4R18315; Ottawa. Consolidation of various properties McAulliffe Street, (formerly Idol Lane closed by By-Law LT1243127) Plan 2; Part of Duke Street, Plan 2, (closed by By-Law LT1243128); part of Lot 5, Block C, Plan 2, Part 17 Plan 4R13921. Save and except Part 6 Plan 4R18315; Lots 1 to 10 and Lot 12, Block B and part Lot 11, Block B, Plan 2, Parts 22, 23 and 24 4R-13921; part Lot 40 Concession A Ottawa Front as in CR441931 (21STLY); Lots 1 to 14, Block A, Plan 2 Part 26 & 27 Plan 4R13921, save and except part 7 Plan 4R18315; part of Fleet Street, (formerly Queen Street closed by By-Law LT1243128) Plan 2, part 12 Plan 4R13921; Part of Pooley Street (Formerly Britannia Terrace closed by By-Law CR610336) Plan 2, Parts 28, 29, 31 and 32 Plan 4R13921 and parts 23 to 27 inclusive Plan 4R14032; part lot 40 Con A Ottawa Front, Nepean as in CR441931 (32ndly) and CR581709; Montreal Street and the unnamed street (closed by By-Law LT1243120), Plan 2; except parts 39 and 40 Plan 4R13921 and parts 14, 15, 17, 18, 19 and 21 Plan 4R14032. Measurement Method: Digitized from a map Applicable Standards: Full Depth Site Conditions Standard, with Nonpotable Ground Water, Coarse Textured Soil, for Residential/Parkland/Institutional property use RSC PDF:		Cert Date: 5-Nov-04 Cert Prop Use No: No CPU Intended Prop Use: Residential Qual Person Name: Carl Dube Stratified (Y/N): Audit (Y/N): Entire Leg Prop. (Y/N): Yes Accuracy Estimate: 0 to 1 meters Telephone: 613-2395595 Fax: 613-2395302 Email: cdube@ncc-ccn.ca			
<u>2</u>	1 of 2	S/48.4	56.8 / 0.00	Claridge Homes (Lebreton Flats Phase 3) Inc. Lett Street and Lloyd Street Ottawa ON K2P 0Y6 ECA
Approval No: 4962-8X9NYF Approval Date: 2012-08-23		MOE District: City:			

Map Key	Number of Records	Direction/ Distance (m)	Elev/Diff (m)	Site	DB
Status: Approved Record Type: ECA Link Source: IDS SWP Area Name: Approval Type: ECA-MUNICIPAL AND PRIVATE SEWAGE WORKS Project Type: MUNICIPAL AND PRIVATE SEWAGE WORKS Address: Lett Street and Lloyd Street Full Address: Full PDF Link: https://www.accessenvironment.ene.gov.on.ca/instruments/9191-8X8NCV-14.pdf					
2	2 of 2	S/48.4	56.8 / 0.00	Claridge Homes (Lebreton Flats Phase 3) Inc. Lett Street and Lloyd Street Ottawa ON K2P 0Y6	ECA
Approval No: 3575-95WJYL Approval Date: 2013-03-25 Status: Approved Record Type: ECA Link Source: IDS SWP Area Name: Approval Type: ECA-MUNICIPAL AND PRIVATE SEWAGE WORKS Project Type: MUNICIPAL AND PRIVATE SEWAGE WORKS Address: Lett Street and Lloyd Street Full Address: Full PDF Link: https://www.accessenvironment.ene.gov.on.ca/instruments/3509-8X8L3L-14.pdf					
3	1 of 1	SE/49.9	56.8 / 0.00	556 Wellington Street Ottawa ON	EHS
Order No: 20091020033 Status: C Report Type: Custom Report Report Date: 10/29/2009 Date Received: 10/20/2009 Previous Site Name: Lot/Building Size: Additional Info Ordered: Fire Insur. Maps and/or Sire Plans; Title Searches; City Directory Nearest Intersection: Ottawa River Parkway and Portage Bridge Municipality: Client Prov/State: ON Search Radius (km): 0.25 X: -75.712542 Y: 45.415028					
4	1 of 1	NNE/87.1	56.6 / -0.21	Claridge Homes (Lebreton Flats Phase 3) Inc.; Thomas Cavanagh Construction Limited Fleet and Lett Street, southeast corner Ottawa ON	SPL
Ref No: 2552-9CLHNG Site No: Incident Dt: 2013/10/17 Year: Incident Cause: Overflow/Surcharge Incident Event: Contaminant Code: 46 Contaminant Name: DIRTY WATER (SUSPENDED SOLIDS/SAND) Contaminant Limit 1: Contam Limit Freq 1: Contaminant UN No 1: Environment Impact: Confirmed Nature of Impact: Surface Water Pollution Receiving Medium: Receiving Env: MOE Response: Planned Field Response Discharger Report: Material Group: Health/Env Conseq: Client Type: Sector Type: Structure Agency Involved: Nearest Watercourse: Site Address: Fleet and Lett Street, southeast corner Site District Office: Site Postal Code: Site Region: Site Municipality: Ottawa Site Lot: Site Conc: Northing: Easting:					

Map Key	Number of Records	Direction/ Distance (m)	Elev/Diff (m)	Site	DB
<p>Dt MOE Arvl on Scn: MOE Reported Dt: 2013/10/18 Dt Document Closed: Incident Reason: Intentional Discharge Site Name: Fleet Street and Lett Street, southeast corner<UNOFFICIAL> Site County/District: Site Geo Ref Meth: Incident Summary: Ottawa River, Fleet St - dirty water spill Contaminant Qty: 0 n/a</p> <p>Site Geo Ref Accu: Site Map Datum: SAC Action Class: Land Spills Source Type:</p>					
5	1 of 2	ENE/95.8	58.3 / 1.42	<p>Claridge Homes (Lebreton Flats Phase 3) Inc. Southeast quadrant of Fleet Street and 300 Lett Street Address: Lot: 40, Concession: A, Part of Ottawa River, Geographic Township of Nepean, City of Ottawa District Office: Ottawa NEPEAN ON</p> <p>EBR Registry No: 011-7149 Ministry Ref No: 3230-8WTKKW Notice Type: Instrument Decision Notice Stage: Notice Date: August 23, 2013 Proposal Date: September 07, 2012 Year: 2012 Instrument Type: (OWRA s. 34) - Permit to Take Water Off Instrument Name: Posted By: Company Name: Claridge Homes (Lebreton Flats Phase 3) Inc. Site Address: Location Other: Proponent Name: Proponent Address: 210 Gladstone avenue , Suite 2001, Ottawa Ontario, Canada K2P 0Y6 Comment Period: URL:</p> <p>Decision Posted: Exception Posted: Section: Act 1: Act 2: Site Location Map:</p>	PTTW
<p>Site Location Details:</p> <p>Southeast quadrant of Fleet Street and 300 Lett Street Address: Lot: 40, Concession: A, Part of Ottawa River, Geographic Township of Nepean, City of Ottawa District Office: Ottawa NEPEAN</p>					
5	2 of 2	ENE/95.8	58.3 / 1.42	<p>Malhorta Construction (P) Ltd. 300 Lett St. Ottawa ON K1R 0A7</p> <p>Generator No: ON7444417 Status: Approval Years: 2015 Contam. Facility: No MHSW Facility: No SIC Code: 236210 SIC Description: INDUSTRIAL BUILDING AND STRUCTURE CONSTRUCTION</p> <p>PO Box No: Country: Canada Choice of Contact: CO_OFFICIAL Co Admin: Phone No Admin:</p>	GEN
<p>Detail(s)</p> <p>Waste Class: 221 Waste Class Desc: LIGHT FUELS</p>					
6	1 of 1	ENE/98.0	58.3 / 1.42	<p>300 Lett Street Ottawa ON</p>	EHS

Map Key	Number of Records	Direction/ Distance (m)	Elev/Diff (m)	Site	DB
Order No: 20121206013 Status: C Report Type: Standard Report Report Date: 14-DEC-12 Date Received: 06-DEC-12 Previous Site Name: Lot/Building Size: 5,674.52 m ² Additional Info Ordered: City Directory Nearest Intersection: Municipality: Client Prov/State: ON Search Radius (km): .25 X: -75.711822 Y: 45.415906					
<u>7</u>	1 of 1	SW/112.4	57.6 / 0.73	Ottawa ON	SPL
Ref No: 2241-B45E7Z Site No: NA Incident Dt: 2018/08/29 Year: Incident Cause: Incident Event: Leak/Break Contaminant Code: 41 Contaminant Name: SLURRY (N.O.S.) Contaminant Limit 1: Contam Limit Freq 1: Contaminant UN No 1: n/a Environment Impact: Nature of Impact: Receiving Medium: Receiving Env: Land; Source Water Zone MOE Response: No Dt MOE Arvl on Scn: MOE Reported Dt: 2018/08/30 Dt Document Closed: Incident Reason: Operator/Human Error Site Name: 160 Booth Street<UNOFFICIAL> Site County/District: Site Geo Ref Meth: Incident Summary: RW Tomlinson: 15L concrete slurry to soil Contaminant Qty: 15 L Discharger Report: Material Group: Health/Env Conseq: 2 - Minor Environment Client Type: Sector Type: Miscellaneous Industrial Agency Involved: Nearest Watercourse: Site Address: Site District Office: Ottawa Site Postal Code: Site Region: Eastern Site Municipality: Ottawa Site Lot: Site Conc: Northing: 5029252.1 Easting: 444162.12 Site Geo Ref Accu: Site Map Datum: SAC Action Class: Land Spills Source Type: Structure					
<u>8</u>	1 of 1	W/115.3	54.9 / -1.90	National Capital Commission Booth Street and Fleet Street Ottawa ON	CA
Certificate #: 1609-5NEGZX Application Year: 2003 Issue Date: 6/11/2003 Approval Type: Municipal and Private Sewage Works Status: Approved Application Type: Client Name: Client Address: Client City: Client Postal Code: Project Description: Contaminants: Emission Control:					
<u>9</u>	1 of 1	SE/134.4	59.9 / 3.03	LeBreton Flats Ottawa ON	FCS

Map Key	Number of Records	Direction/ Distance (m)	Elev/Diff (m)	Site	DB
SGC:		3506008			
Site ID:		00000008			
Departmental ID:		96139			
Depart Code:		NCC			
Class Type:		2			
Class:		Medium Priority for Action			
Site Name:		LeBreton Flats			
Site Name (FR):		des plaines LeBreton			
Site Status:		Active			
Site Status Desc:		Detailed testing completed. Remedial action plan under development.			
Site Status (FR):		Active			
Description (FR):		Analyse détaillée terminée. Élaboration du plan d'assainissement en cours.			
Involv Code:					
Census Division:		Ottawa			
Municipality:		Ottawa			
Census Sub Class:		1			
Latitude:		45.414370			
Longitude:		-75.712000			
Location:					
Protected Data:		0			
FED:		075			
Fed Electoral District:		Ottawa Centre			
Fed Electoral District (FR):		Ottawa-Centre			
Metro:					
Nearest Pop. Area:					
Highest Step Cmpltd:		6			
Site Deleted Flag:					
Created:		2006-02-06T13:53:00			
Modified:		2019-05-10T08:50:57.277			
Property No.:		02713			
Est m³ Contmnted:					
Est Ha Contmnted:		0.2480			
Est Tons Contamin:					
Est Population at 1 Km:		14,927			
Est Population at 5 Km:		227,939			
Est Population at 10 Km:		650,155			
Est Population at 25 Km:		1,222,696			
Est Population at 50 Km:		1,438,479			
Reporting Org:					
Reporting Org (FR):					
Reason for Involv:		Federal Real Property			
Reason for Involv (FR):		Biens immobiliers fédéraux			
Liable Third Party:					
Class (FR):		Priorité d'intervention moyenne			
Action Plan:		Phase III ESA and PQRA study is currently under review by Health Canada and Environment Canada.			
Action Plan (FR):		Les études préliminaires quantitatives de risque et de Phase III sont actuellement revues par Santé et Environnement Canada.			
Site Mgmt Strategy:		Additional assessment, Continous Monitoring			
Minimap URL:		http://www.tbs-sct.gc.ca/fcsi-rscf/minimap.aspx?fsi=00000008			
Additional Info:					
Additional Info (FR):					
<u>Management</u>					
Management Code:		5			
Management Type (EN):		Additional assessment			
Management Type (FR):		Évaluation complémentaire			
Management Code:		3			
Management Type (EN):		Continous Monitoring			
Management Type (FR):		Surveillance constante			
<u>Contamination</u>					

<i>Map Key</i>	<i>Number of Records</i>	<i>Direction/ Distance (m)</i>	<i>Elev/Diff (m)</i>	<i>Site</i>	<i>DB</i>
Contaminant:		Metal, metalloid, and organometallic			
Contamination (FR):		Métaux, métalloïdes, et organométalliques			
Medium Code:		5			
Medium:		Soil			
Medium (FR):		Sol			
Contaminant:		PHCs (petroleum hydrocarbons)			
Contamination (FR):		HCP (hydrocarbures pétroliers)			
Medium Code:		5			
Medium:		Soil			
Medium (FR):		Sol			
Contaminant:		Metal, metalloid, and organometallic			
Contamination (FR):		Métaux, métalloïdes, et organométalliques			
Medium Code:		2			
Medium:		Groundwater			
Medium (FR):		Eau souterraine			
Contaminant:		PAHs (polycyclic aromatic hydrocarbon)			
Contamination (FR):		HAP (hydrocarbures aromatiques polycycliques)			
Medium Code:		5			
Medium:		Soil			
Medium (FR):		Sol			
Contaminant:		PAHs (polycyclic aromatic hydrocarbon)			
Contamination (FR):		HAP (hydrocarbures aromatiques polycycliques)			
Medium Code:		2			
Medium:		Groundwater			
Medium (FR):		Eau souterraine			
<u>Annual Data</u>					
Fiscal Year:		2016-2017			
Reporting Organization:		NCC			
Reporting Organization (EN):		National Capital Commission			
Reporting Organization (FR):		Commission de la Capitale nationale			
Class Type:					
Class (EN):					
Class (FR):					
CCME Flag:					
CCME NCS Year:					
Step Name (EN):					
Step Name (FR):					
Highest Step Completed:		06			
Highest Step Completed Desc:					
Planned Compl Date Step7:					
Planned Compl Date Step8:					
Planned Compl Date Step9:					
Created:					
Modified:					
NCSCS Year:					
Closed:		No			
Actual Cubic Metres Rem:		0.0000			
Actual Hectares Rem:		0.0000			
Actual Tons Remediated:		0.0000			
Total Asmt Expenditure:		0.00			
Total Remediation Expenditure:		0.00			
Total Care/Maint Expenditur:		0.00			
Total Mntring Expenditure:		0.00			
Ttl Expenditure Reduc Liabil:					
FCSAP Asmt Expenditure:		0.00			
FCSAP Remed Expenditure:		0.00			
FCSAP Care/Maint Expenditur:		0.00			
FCSAP Mntring Expenditure:		0.00			

Map Key	Number of Records	Direction/ Distance (m)	Elev/Diff (m)	Site	DB
<u>Annual Data</u>					
Fiscal Year:			2007-2008		
Reporting Organization:			NCC		
Reporting Organization (EN):			National Capital Commission		
Reporting Organization (FR):			Commission de la Capitale nationale		
Class Type:					
Class (EN):					
Class (FR):					
CCME Flag:					
CCME NCS Year:					
Step Name (EN):					
Step Name (FR):					
Highest Step Completed:		04			
Highest Step Completed Desc:					
Planned Compl Date Step7:					
Planned Compl Date Step8:					
Planned Compl Date Step9:					
Created:					
Modified:					
NCSCS Year:			No		
Closed:			No		
Actual Cubic Metres Rem:			0.0000		
Actual Hectares Rem:			0.2480		
Actual Tons Remediated:			0.0000		
Total Asmt Expenditure:			1164.00		
Total Remediation Expenditure:			0.00		
Total Care/Maint Expenditur:			0.00		
Total Mntring Expenditure:			0.00		
Ttl Expenditure Reduc Liabil:					
FCSAP Asmt Expenditure:			931.20		
FCSAP Remed Expenditure:			0.00		
FCSAP Care/Maint Expenditur:			0.00		
FCSAP Mntring Expenditure:			0.00		

Annual Data

Fiscal Year:			2018-2019		
Reporting Organization:			NCC		
Reporting Organization (EN):			National Capital Commission		
Reporting Organization (FR):			Commission de la Capitale nationale		
Class Type:					
Class (EN):					
Class (FR):					
CCME Flag:					
CCME NCS Year:					
Step Name (EN):					
Step Name (FR):					
Highest Step Completed:		06			
Highest Step Completed Desc:					
Planned Compl Date Step7:					
Planned Compl Date Step8:					
Planned Compl Date Step9:					
Created:					
Modified:					
NCSCS Year:			No		
Closed:			No		
Actual Cubic Metres Rem:			0.0000		
Actual Hectares Rem:			0.0000		
Actual Tons Remediated:			0.0000		
Total Asmt Expenditure:			0.00		
Total Remediation Expenditure:			0.00		
Total Care/Maint Expenditur:			0.00		
Total Mntring Expenditure:			0.00		

Map Key	Number of Records	Direction/ Distance (m)	Elev/Diff (m)	Site	DB
---------	-------------------	----------------------------	------------------	------	----

Ttl Expenditure Reduc Liabil:
FCSAP Asmt Expenditure: 0.00
FCSAP Remed Expenditure: 0.00
FCSAP Care/Maint Expenditur: 0.00
FCSAP Mntring Expenditure: 0.00

Annual Data

Fiscal Year: 2014-2015
Reporting Organization: NCC
Reporting Organization (EN): National Capital Commission
Reporting Organization (FR): Commission de la Capitale nationale
Class Type:
Class (EN):
Class (FR):
CCME Flag:
CCME NCS Year:
Step Name (EN):
Step Name (FR):
Highest Step Completed: 06
Highest Step Completed Desc:
Planned Compl Date Step7:
Planned Compl Date Step8:
Planned Compl Date Step9:
Created:
Modified:
NCSCS Year:
Closed: No
Actual Cubic Metres Rem: 0.0000
Actual Hectares Rem: 0.0000
Actual Tons Remediated: 0.0000
Total Asmt Expenditure: 0.00
Total Remediation Expenditure: 0.00
Total Care/Maint Expenditur: 0.00
Total Mntring Expenditure: 0.00
Ttl Expenditure Reduc Liabil:
FCSAP Asmt Expenditure: 0.00
FCSAP Remed Expenditure: 0.00
FCSAP Care/Maint Expenditur: 0.00
FCSAP Mntring Expenditure: 0.00

Annual Data

Fiscal Year: 2013-2014
Reporting Organization: NCC
Reporting Organization (EN): National Capital Commission
Reporting Organization (FR): Commission de la Capitale nationale
Class Type:
Class (EN):
Class (FR):
CCME Flag:
CCME NCS Year:
Step Name (EN):
Step Name (FR):
Highest Step Completed: 06
Highest Step Completed Desc:
Planned Compl Date Step7:
Planned Compl Date Step8:
Planned Compl Date Step9:
Created:
Modified:
NCSCS Year:
Closed: No
Actual Cubic Metres Rem: 0.0000

Map Key	Number of Records	Direction/ Distance (m)	Elev/Diff (m)	Site	DB
Actual Hectares Rem:		0.0000			
Actual Tons Remediated:		0.0000			
Total Asmt Expenditure:		0.00			
Total Remediation Expenditure:		0.00			
Total Care/Maint Expenditur:		0.00			
Total Mntring Expenditure:		0.00			
Ttl Expenditure Reduc Liabil:					
FCSAP Asmt Expenditure:		0.00			
FCSAP Remed Expenditure:		0.00			
FCSAP Care/Maint Expenditur:		0.00			
FCSAP Mntring Expenditure:		0.00			

Annual Data

Fiscal Year:	2011-2012
Reporting Organization:	NCC
Reporting Organization (EN):	National Capital Commission
Reporting Organization (FR):	Commission de la Capitale nationale
Class Type:	
Class (EN):	
Class (FR):	
CCME Flag:	
CCME NCS Year:	
Step Name (EN):	
Step Name (FR):	
Highest Step Completed:	06
Highest Step Completed Desc:	
Planned Compl Date Step7:	
Planned Compl Date Step8:	
Planned Compl Date Step9:	
Created:	
Modified:	
NCSCS Year:	
Closed:	No
Actual Cubic Metres Rem:	0.0000
Actual Hectares Rem:	0.0000
Actual Tons Remediated:	0.0000
Total Asmt Expenditure:	17557.00
Total Remediation Expenditure:	0.00
Total Care/Maint Expenditur:	0.00
Total Mntring Expenditure:	0.00
Ttl Expenditure Reduc Liabil:	
FCSAP Asmt Expenditure:	14045.60
FCSAP Remed Expenditure:	0.00
FCSAP Care/Maint Expenditur:	0.00
FCSAP Mntring Expenditure:	0.00

Annual Data

Fiscal Year:	2017-2018
Reporting Organization:	NCC
Reporting Organization (EN):	National Capital Commission
Reporting Organization (FR):	Commission de la Capitale nationale
Class Type:	
Class (EN):	
Class (FR):	
CCME Flag:	
CCME NCS Year:	
Step Name (EN):	
Step Name (FR):	
Highest Step Completed:	06
Highest Step Completed Desc:	
Planned Compl Date Step7:	
Planned Compl Date Step8:	

Map Key	Number of Records	Direction/ Distance (m)	Elev/Diff (m)	Site	DB
---------	-------------------	-------------------------	---------------	------	----

Planned Compl Date Step9:

Created:
Modified:
NCSCS Year:
Closed: No
Actual Cubic Metres Rem: 0.0000
Actual Hectares Rem: 0.0000
Actual Tons Remediated: 0.0000
Total Asmt Expenditure: 0.00
Total Remediation Expenditure: 0.00
Total Care/Maint Expenditur: 0.00
Total Mntring Expenditure: 0.00
Ttl Expenditure Reduc Liabil:
FCSAP Asmt Expenditure: 0.00
FCSAP Remed Expenditure: 0.00
FCSAP Care/Maint Expenditur: 0.00
FCSAP Mntring Expenditure: 0.00

Annual Data

Fiscal Year: 2012-2013
Reporting Organization: NCC
Reporting Organization (EN): National Capital Commission
Reporting Organization (FR): Commission de la Capitale nationale
Class Type:
Class (EN):
Class (FR):
CCME Flag:
CCME NCS Year:
Step Name (EN):
Step Name (FR):
Highest Step Completed: 06
Highest Step Completed Desc:
Planned Compl Date Step7:
Planned Compl Date Step8:
Planned Compl Date Step9:
Created:
Modified:
NCSCS Year:
Closed: No
Actual Cubic Metres Rem: 0.0000
Actual Hectares Rem: 0.0000
Actual Tons Remediated: 0.0000
Total Asmt Expenditure: 916.00
Total Remediation Expenditure: 0.00
Total Care/Maint Expenditur: 0.00
Total Mntring Expenditure: 0.00
Ttl Expenditure Reduc Liabil:
FCSAP Asmt Expenditure: 732.80
FCSAP Remed Expenditure: 0.00
FCSAP Care/Maint Expenditur: 0.00
FCSAP Mntring Expenditure: 0.00

Annual Data

Fiscal Year: 2005-2006
Reporting Organization: NCC
Reporting Organization (EN): National Capital Commission
Reporting Organization (FR): Commission de la Capitale nationale
Class Type:
Class (EN):
Class (FR):
CCME Flag:
CCME NCS Year:

Map Key	Number of Records	Direction/ Distance (m)	Elev/Diff (m)	Site	DB
---------	-------------------	----------------------------	------------------	------	----

Step Name (EN):
 Step Name (FR):
 Highest Step Completed: 01
 Highest Step Completed Desc:
 Planned Compl Date Step7:
 Planned Compl Date Step8:
 Planned Compl Date Step9:
 Created:
 Modified:
 NCSCS Year:
 Closed: No
 Actual Cubic Metres Rem: 0.0000
 Actual Hectares Rem: 0.0000
 Actual Tons Remediated: 0.0000
 Total Asmt Expenditure: 0.00
 Total Remediation Expenditure: 0.00
 Total Care/Maint Expenditur: 0.00
 Total Mntring Expenditure: 0.00
 Ttl Expenditure Reduc Liabil:
 FCSAP Asmt Expenditure: 0.00
 FCSAP Remed Expenditure: 0.00
 FCSAP Care/Maint Expenditur: 0.00
 FCSAP Mntring Expenditure: 0.00

Annual Data

Fiscal Year: 2009-2010
 Reporting Organization: NCC
 Reporting Organization (EN): National Capital Commission
 Reporting Organization (FR): Commission de la Capitale nationale
 Class Type:
 Class (EN):
 Class (FR):
 CCME Flag:
 CCME NCS Year:
 Step Name (EN):
 Step Name (FR):
 Highest Step Completed: 04
 Highest Step Completed Desc:
 Planned Compl Date Step7:
 Planned Compl Date Step8:
 Planned Compl Date Step9:
 Created:
 Modified:
 NCSCS Year:
 Closed: No
 Actual Cubic Metres Rem: 0.0000
 Actual Hectares Rem: 0.2480
 Actual Tons Remediated: 0.0000
 Total Asmt Expenditure: 1164.00
 Total Remediation Expenditure: 0.00
 Total Care/Maint Expenditur: 0.00
 Total Mntring Expenditure: 0.00
 Ttl Expenditure Reduc Liabil:
 FCSAP Asmt Expenditure: 1164.00
 FCSAP Remed Expenditure: 0.00
 FCSAP Care/Maint Expenditur: 0.00
 FCSAP Mntring Expenditure: 0.00

Annual Data

Fiscal Year: 2006-2007
 Reporting Organization: NCC
 Reporting Organization (EN): National Capital Commission

<i>Map Key</i>	<i>Number of Records</i>	<i>Direction/ Distance (m)</i>	<i>Elev/Diff (m)</i>	<i>Site</i>	<i>DB</i>
Reporting Organization (FR): Commission de la Capitale nationale					
Class Type:					
Class (EN):					
Class (FR):					
CCME Flag:					
CCME NCS Year:					
Step Name (EN):					
Step Name (FR):					
Highest Step Completed: 04					
Highest Step Completed Desc:					
Planned Compl Date Step7:					
Planned Compl Date Step8:					
Planned Compl Date Step9:					
Created:					
Modified:					
NCSCS Year:					
Closed: No					
Actual Cubic Metres Rem: 0.0000					
Actual Hectares Rem: 0.0000					
Actual Tons Remediated: 0.0000					
Total Asmt Expenditure: 5592.00					
Total Remediation Expenditure: 0.00					
Total Care/Maint Expenditur: 0.00					
Total Mntring Expenditure: 0.00					
Ttl Expenditure Reduc Liabil:					
FCSAP Asmt Expenditure: 4473.60					
FCSAP Remed Expenditure: 0.00					
FCSAP Care/Maint Expenditur: 0.00					
FCSAP Mntring Expenditure: 0.00					
 Annual Data					
Fiscal Year: 2015-2016					
Reporting Organization: NCC					
Reporting Organization (EN): National Capital Commission					
Reporting Organization (FR): Commission de la Capitale nationale					
Class Type:					
Class (EN):					
Class (FR):					
CCME Flag:					
CCME NCS Year:					
Step Name (EN):					
Step Name (FR):					
Highest Step Completed: 06					
Highest Step Completed Desc:					
Planned Compl Date Step7:					
Planned Compl Date Step8:					
Planned Compl Date Step9:					
Created:					
Modified:					
NCSCS Year:					
Closed: No					
Actual Cubic Metres Rem: 0.0000					
Actual Hectares Rem: 0.0000					
Actual Tons Remediated: 0.0000					
Total Asmt Expenditure: 0.00					
Total Remediation Expenditure: 0.00					
Total Care/Maint Expenditur: 0.00					
Total Mntring Expenditure: 0.00					
Ttl Expenditure Reduc Liabil:					
FCSAP Asmt Expenditure: 0.00					
FCSAP Remed Expenditure: 0.00					
FCSAP Care/Maint Expenditur: 0.00					
FCSAP Mntring Expenditure: 0.00					

Map Key	Number of Records	Direction/ Distance (m)	Elev/Diff (m)	Site	DB
----------------	--------------------------	--------------------------------	----------------------	-------------	-----------

Annual Data

Fiscal Year: 2010-2011
Reporting Organization: NCC
Reporting Organization (EN): National Capital Commission
Reporting Organization (FR): Commission de la Capitale nationale
Class Type:
Class (EN):
Class (FR):
CCME Flag:
CCME NCS Year:
Step Name (EN):
Step Name (FR):
Highest Step Completed: 04
Highest Step Completed Desc:
Planned Compl Date Step7:
Planned Compl Date Step8:
Planned Compl Date Step9:
Created:
Modified:
NCSCS Year:
Closed: No
Actual Cubic Metres Rem: 0.0000
Actual Hectares Rem: 0.0000
Actual Tons Remediated: 0.0000
Total Asmt Expenditure: 0.00
Total Remediation Expenditure: 0.00
Total Care/Maint Expenditur: 0.00
Total Mntring Expenditure: 0.00
Ttl Expenditure Reduc Liabil:
FCSAP Asmt Expenditure: 0.00
FCSAP Remed Expenditure: 0.00
FCSAP Care/Maint Expenditur: 0.00
FCSAP Mntring Expenditure: 0.00

Annual Data

Fiscal Year: 2008-2009
Reporting Organization: NCC
Reporting Organization (EN): National Capital Commission
Reporting Organization (FR): Commission de la Capitale nationale
Class Type:
Class (EN):
Class (FR):
CCME Flag:
CCME NCS Year:
Step Name (EN):
Step Name (FR):
Highest Step Completed: 04
Highest Step Completed Desc:
Planned Compl Date Step7:
Planned Compl Date Step8:
Planned Compl Date Step9:
Created:
Modified:
NCSCS Year:
Closed: No
Actual Cubic Metres Rem: 0.0000
Actual Hectares Rem: 0.0000
Actual Tons Remediated: 0.0000
Total Asmt Expenditure: 0.00
Total Remediation Expenditure: 1421.70
Total Care/Maint Expenditur: 0.00
Total Mntring Expenditure: 0.00

Map Key	Number of Records	Direction/ Distance (m)	Elev/Diff (m)	Site	DB
Ttl Expenditure Reduc Liabil:					
FCSAP Asmt Expenditure:		0.00			
FCSAP Remed Expenditure:		1137.36			
FCSAP Care/Maint Expenditur:		0.00			
FCSAP Mntring Expenditure:		0.00			

<u>10</u>	1 of 1	W/136.7	55.9 / -0.97	ON	BORE
Borehole ID:	613277			Inclin FLG:	No
OGF ID:	215514578			SP Status:	Initial Entry
Status:				Surv Elev:	No
Type:	Borehole			Piezometer:	No
Use:				Primary Name:	
Completion Date:	MAY-1966			Municipality:	
Static Water Level:				Lot:	
Primary Water Use:				Township:	
Sec. Water Use:				Latitude DD:	45.415095
Total Depth m:	-999			Longitude DD:	-75.71455
Depth Ref:	Ground Surface			UTM Zone:	18
Depth Elev:				Easting:	444091
Drill Method:				Northing:	5029312
Orig Ground Elev m:	55.8			Location Accuracy:	
Elev Reliabil Note:				Accuracy:	Not Applicable
DEM Ground Elev m:	56.5				
Concession:					
Location D:					
Survey D:					
Comments:					

Borehole Geology Stratum

Geology Stratum ID:	218394463			Mat Consistency:	Stiff
Top Depth:	1.5			Material Moisture:	
Bottom Depth:				Material Texture:	
Material Color:	Brown			Non Geo Mat Type:	
Material 1:	Bedrock			Geologic Formation:	
Material 2:				Geologic Group:	
Material 3:				Geologic Period:	
Material 4:				Depositional Gen:	
Gsc Material Description:					
Stratum Description:	BEDROCK. BROWN,FRACTURED. CLAY. GREY,FRACTURED. STIFF. SILT. GREY. BEDROCK. DARK,GREY				
	**Note: Many records provided by the department have a truncated [Stratum Description] field.				

Geology Stratum ID:	218394462			Mat Consistency:	
Top Depth:	0			Material Moisture:	
Bottom Depth:	1.5			Material Texture:	
Material Color:				Non Geo Mat Type:	
Material 1:	Fill			Geologic Formation:	
Material 2:				Geologic Group:	
Material 3:				Geologic Period:	
Material 4:				Depositional Gen:	fill
Gsc Material Description:					
Stratum Description:	FILL.				

Source

Source Type:	Data Survey			Source Appl:	Spatial/Tabular
Source Orig:	Geological Survey of Canada			Source Iden:	1
Source Date:	1956-1972			Scale or Res:	Varies
Confidence:	M			Horizontal:	NAD27
Observatio:				Verticalda:	Mean Average Sea Level
Source Name:	Urban Geology Automated Information System (UGAIS)				

Map Key	Number of Records	Direction/ Distance (m)	Elev/Diff (m)	Site	DB
Source Details:		File: OTTAWA2.txt RecordID: 057850 NTS_Sheet: 31G05G			
Confiden 1:		Reliable information but incomplete.			
Source List					
Source Identifier:	1			Horizontal Datum:	NAD27
Source Type:	Data Survey			Vertical Datum:	Mean Average Sea Level
Source Date:	1956-1972			Projection Name:	Universal Transverse Mercator
Scale or Resolution:	Varies				
Source Name:	Urban Geology Automated Information System (UGAIS)				
Source Originators:	Geological Survey of Canada				
11	1 of 4	WNW/137.9	54.8 / -2.00	PCL Constructors Canada Inc. 50 Booth Street Ottawa ON	CA
Certificate #:	1763-5PBR5Y				
Application Year:	2003				
Issue Date:	9/9/2003				
Approval Type:	Industrial Sewage Works				
Status:	Approved				
Application Type:					
Client Name:					
Client Address:					
Client City:					
Client Postal Code:					
Project Description:					
Contaminants:					
Emission Control:					
11	2 of 4	WNW/137.9	54.8 / -2.00	National Capital Commission 50 Booth Street Ottawa ON	CA
Certificate #:	6769-645JY3				
Application Year:	2004				
Issue Date:	9/23/2004				
Approval Type:	Industrial Sewage Works				
Status:	Approved				
Application Type:					
Client Name:					
Client Address:					
Client City:					
Client Postal Code:					
Project Description:					
Contaminants:					
Emission Control:					
11	3 of 4	WNW/137.9	54.8 / -2.00	National Capital Commission 50 Booth Street Ottawa ON K1P 1C7	ECA
Approval No:	6769-645JY3		MOE District:	Ottawa	
Approval Date:	2004-09-23		City:		
Status:	Approved		Longitude:	-75.70855999999999	
Record Type:	ECA		Latitude:	45.415009999999995	
Link Source:	IDS		Geometry X:		
SWP Area Name:	Rideau Valley		Geometry Y:		
Approval Type:	ECA-INDUSTRIAL SEWAGE WORKS				
Project Type:	INDUSTRIAL SEWAGE WORKS				
Address:	50 Booth Street				

Map Key	Number of Records	Direction/ Distance (m)	Elev/Diff (m)	Site	DB
Full Address: Full PDF Link: https://www.accessenvironment.ene.gov.on.ca/instruments/2783-633L5L-14.pdf					
11	4 of 4	WNW/137.9	54.8 / -2.00	PCL Constructors Canada Inc. 50 Booth Street Ottawa ON K1R 1C2	ECA
Approval No: 1763-5PBR5Y Approval Date: 2003-09-09 Status: Approved Record Type: ECA Link Source: IDS SWP Area Name: Rideau Valley Approval Type: ECA-INDUSTRIAL SEWAGE WORKS Project Type: INDUSTRIAL SEWAGE WORKS Address: 50 Booth Street Full Address: Full PDF Link: https://www.accessenvironment.ene.gov.on.ca/instruments/7895-5N2GUL-14.pdf					
MOE District: Ottawa City: Longitude: -75.70855999999999 Latitude: 45.415009999999995 Geometry X: Geometry Y:					
12	1 of 1	SE/142.1	59.9 / 3.03	Ottawa ON	WWIS
Well ID: 7263311 Construction Date: Primary Water Use: Monitoring Sec. Water Use: Final Well Status: Abandoned-Other Water Type: Casing Material: Audit No: Z227916 Tag: Construction Method: Elevation (m): Elevation Reliability: Depth to Bedrock: Well Depth: Overburden/Bedrock: Pump Rate: Static Water Level: Flowing (Y/N): Flow Rate: Clear/Cloudy:					
Data Entry Status: Data Src: Date Received: 5/24/2016 Selected Flag: Yes Abandonment Rec: Yes Contractor: 1844 Form Version: 7 Owner: Street Name: TRANSIT WAY AT WELLINGTON STREET County: OTTAWA-CARLETON Municipality: NEPEAN TOWNSHIP Site Info: Lot: Concession: Concession Name: Easting NAD83: Northing NAD83: Zone: UTM Reliability:					
<u>Bore Hole Information</u>					
Bore Hole ID: 1006003827 DP2BR: Spatial Status: Code OB: Code OB Desc: Open Hole: Cluster Kind: Date Completed: 1/25/2016 Remarks: Elevrc Desc: Location Source Date: Improvement Location Source: Improvement Location Method: Source Revision Comment: Supplier Comment:					
Elevation: 60.488986 Elevrc: Zone: 18 East83: 444293 North83: 5029223 Org CS: UTM83 UTMRC: 4 UTMRC Desc: margin of error : 30 m - 100 m Location Method: wwr					

Map Key	Number of Records	Direction/ Distance (m)	Elev/Diff (m)	Site	DB
<u>Annular Space/Abandonment Sealing Record</u>					
Plug ID:			1006086452		
Layer:			1		
Plug From:					
Plug To:					
Plug Depth UOM:			ft		
<u>Annular Space/Abandonment Sealing Record</u>					
Plug ID:			1006086453		
Layer:			2		
Plug From:					
Plug To:					
Plug Depth UOM:			ft		
<u>Method of Construction & Well Use</u>					
Method Construction ID:					
Method Construction Code:			D		
Method Construction:			Direct Push		
Other Method Construction:					
<u>Pipe Information</u>					
Pipe ID:			1006086444		
Casing No:			0		
Comment:					
Alt Name:					
<u>Construction Record - Casing</u>					
Casing ID:			1006086448		
Layer:					
Material:					
Open Hole or Material:					
Depth From:					
Depth To:					
Casing Diameter:					
Casing Diameter UOM:			inch		
Casing Depth UOM:			ft		
<u>Construction Record - Screen</u>					
Screen ID:			1006086449		
Layer:					
Slot:					
Screen Top Depth:					
Screen End Depth:					
Screen Material:					
Screen Depth UOM:			ft		
Screen Diameter UOM:			inch		
Screen Diameter:					
<u>Hole Diameter</u>					
Hole ID:			1006086446		
Diameter:					

Map Key	Number of Records	Direction/ Distance (m)	Elev/Diff (m)	Site	DB
Depth From:		0			
Depth To:		8.3			
Hole Depth UOM:		ft			
Hole Diameter UOM:		inch			
13	1 of 1	NE/152.2	58.9 / 2.04	n/a Ottawa ON	EHS
Order No:		20171220124		Nearest Intersection:	
Status:		C		Municipality:	
Report Type:		Standard Report		Client Prov/State:	ON
Report Date:		29-DEC-17		Search Radius (km):	.25
Date Received:		20-DEC-17		X:	-75.711526
Previous Site Name:				Y:	45.41641
Lot/Building Size:					
Additional Info Ordered:					
14	1 of 69	NE/153.2	58.9 / 2.04	CLIFF HEATING PLANT CLIFF HEATING (FEDERAL GOV'T BUILDING) OTTAWA CITY ON	SPL
Ref No:		97854		Discharger Report:	
Site No:				Material Group:	
Incident Dt:		3/27/1994		Health/Env Conseq:	
Year:				Client Type:	
Incident Cause:		CONTAINER OVERFLOW		Sector Type:	
Incident Event:				Agency Involved:	
Contaminant Code:				Nearest Watercourse:	
Contaminant Name:				Site Address:	
Contaminant Limit 1:				Site District Office:	
Contam Limit Freq 1:				Site Postal Code:	
Contaminant UN No 1:				Site Region:	
Environment Impact:		CONFIRMED		Site Municipality:	20101
Nature of Impact:		Soil contamination		Site Lot:	
Receiving Medium:		LAND		Site Conc:	
Receiving Env:				Northing:	
MOE Response:				Easting:	EPS
Dt MOE Arvl on Scn:				Site Geo Ref Accu:	
MOE Reported Dt:		3/27/1994		Site Map Datum:	
Dt Document Closed:				SAC Action Class:	
Incident Reason:		ERROR		Source Type:	
Site Name:					
Site County/District:					
Site Geo Ref Meth:					
Incident Summary:		CLIFF HEATING: 12000L BUNKER C OIL OVERFLOW TO LOT			
Contaminant Qty:					
14	2 of 69	NE/153.2	58.9 / 2.04	PUBLIC WORKS CANADA CENTRAL HEATING PLANT 1 FLEET & WELLINGTON OTTAWA ON	PRT
Location ID:		10940			
Type:		private			
Expiry Date:					
Capacity (L):		13638.00			
Licence #:		0001039785			
14	3 of 69	NE/153.2	58.9 / 2.04	OIL SPILL 45 GAL TO SUMP CLEANED UP-30 LBS OF R22 SPILLED-EPS NOTIFIED	SPL

Map Key	Number of Records	Direction/ Distance (m)	Elev/Diff (m)	Site	DB
				CLIFF CENTRAL HEATING & COOLING PLANT PUBLIC WORKS GOVERNMENT OF CAN CLIFF CENTRAL HEATING AND COOLING PLANT OTTAWA ON	
Ref No:	184249			Discharger Report:	
Site No:				Material Group:	
Incident Dt:	7/30/2000			Health/Env Conseq:	
Year:				Client Type:	
Incident Cause:	COOLING SYSTEM LEAK			Sector Type:	
Incident Event:				Agency Involved:	
Contaminant Code:				Nearest Watercourse:	
Contaminant Name:				Site Address:	
Contaminant Limit 1:				Site District Office:	
Contam Limit Freq 1:				Site Postal Code:	
Contaminant UN No 1:				Site Region:	
Environment Impact:	CONFIRMED			Site Municipality:	20107
Nature of Impact:	Air Pollution			Site Lot:	
Receiving Medium:	AIR			Site Conc:	
Receiving Env:				Northing:	
MOE Response:				Easting:	EPS ENV CANADA
Dt MOE Arvl on Scn:				Site Geo Ref Accu:	
MOE Reported Dt:	7/30/2000			Site Map Datum:	
Dt Document Closed:				SAC Action Class:	
Incident Reason:	UNKNOWN			Source Type:	
Site Name:					
Site County/District:					
Site Geo Ref Meth:					
Incident Summary:	1 FLEET STREET				
Contaminant Qty:					

14	4 of 69	NE/153.2	58.9 / 2.04	PUBLIC WORKS GOVERNMENT OF CAN CLIFF HEATING AND COOLING OTTAWA CLIFF CENTRAL HEATING AND COOLING PLANT OTTAWA ON	SPL
Ref No:	187090			Discharger Report:	
Site No:				Material Group:	
Incident Dt:	9/20/2000			Health/Env Conseq:	
Year:				Client Type:	
Incident Cause:	OTHER CAUSE (N.O.S.)			Sector Type:	
Incident Event:				Agency Involved:	
Contaminant Code:				Nearest Watercourse:	
Contaminant Name:				Site Address:	
Contaminant Limit 1:				Site District Office:	
Contam Limit Freq 1:				Site Postal Code:	
Contaminant UN No 1:				Site Region:	
Environment Impact:	POSSIBLE			Site Municipality:	20107
Nature of Impact:	Soil contamination			Site Lot:	
Receiving Medium:	LAND			Site Conc:	
Receiving Env:				Northing:	
MOE Response:				Easting:	
Dt MOE Arvl on Scn:				Site Geo Ref Accu:	
MOE Reported Dt:	9/20/2000			Site Map Datum:	
Dt Document Closed:				SAC Action Class:	
Incident Reason:	OTHER			Source Type:	
Site Name:					
Site County/District:					
Site Geo Ref Meth:					
Incident Summary:	SPILL 60L REFRIGERANT OILCONTAINED, CLEANED, NO WATER				
Contaminant Qty:					

Map Key	Number of Records	Direction/ Distance (m)	Elev/Diff (m)	Site	DB
14	5 of 69	NE/153.2	58.9 / 2.04	SCHOONER TRANSPORT 1 FLEET STREET, PARLIMENT BUILDINGS TANK TRUCK (CARGO) OTTAWA CITY ON	SPL
Ref No:	193229			Discharger Report:	
Site No:				Material Group:	
Incident Dt:	1/12/2001			Health/Env Conseq:	
Year:				Client Type:	
Incident Cause:	PIPE/HOSE LEAK			Sector Type:	
Incident Event:				Agency Involved:	
Contaminant Code:				Nearest Watercourse:	
Contaminant Name:				Site Address:	
Contaminant Limit 1:				Site District Office:	
Contam Limit Freq 1:				Site Postal Code:	
Contaminant UN No 1:				Site Region:	
Environment Impact:	Possible			Site Municipality:	20107
Nature of Impact:	Water course or lake			Site Lot:	
Receiving Medium:	Land			Site Conc:	
Receiving Env:				Northing:	
MOE Response:				Easting:	
Dt MOE Arvl on Scn:				Site Geo Ref Accu:	
MOE Reported Dt:	1/12/2001			Site Map Datum:	
Dt Document Closed:				SAC Action Class:	
Incident Reason:	UNKNOWN			Source Type:	
Site Name:					
Site County/District:					
Site Geo Ref Meth:					
Incident Summary:	SCHOONER TRANSPORT: 20 L BUNKER FUEL TO GROUND. CLEANING. E.P.S.				
Contaminant Qty:					

14	6 of 69	NE/153.2	58.9 / 2.04	PUBLIC WORKS GOVERNMENT OF CAN CLIFF HEATING AND COOLING OTTAWA CLIFF CENTRAL HEATING AND COOLING PLANT OTTAWA CITY ON	SPL
Ref No:	207253			Discharger Report:	
Site No:				Material Group:	
Incident Dt:	7/27/2001			Health/Env Conseq:	
Year:				Client Type:	
Incident Cause:	COOLING SYSTEM LEAK			Sector Type:	
Incident Event:				Agency Involved:	
Contaminant Code:				Nearest Watercourse:	
Contaminant Name:				Site Address:	
Contaminant Limit 1:				Site District Office:	
Contam Limit Freq 1:				Site Postal Code:	
Contaminant UN No 1:				Site Region:	
Environment Impact:	Possible			Site Municipality:	20107
Nature of Impact:	Air Pollution			Site Lot:	
Receiving Medium:	Land			Site Conc:	
Receiving Env:				Northing:	
MOE Response:				Easting:	
Dt MOE Arvl on Scn:				Site Geo Ref Accu:	
MOE Reported Dt:	7/27/2001			Site Map Datum:	
Dt Document Closed:				SAC Action Class:	
Incident Reason:	OTHER			Source Type:	
Site Name:					
Site County/District:					
Site Geo Ref Meth:					
Incident Summary:	PUBLIC WORKS OTTAWA: R-11 TO ATM. AIR SYSTEM HAS BEEN CHANGED.				
Contaminant Qty:					

Map Key	Number of Records	Direction/ Distance (m)	Elev/Diff (m)	Site	DB
14	7 of 69	NE/153.2	58.9 / 2.04	PUBLIC WORKS CANADA 1 FLEET ST GOVERNMENT BUILDING OR PROPERTY OTTAWA CITY ON	SPL
Ref No: 224069 Site No: Incident Dt: 4/16/2002 Year: Incident Cause: VALVE/FITTING LEAK OR FAILURE Incident Event: Contaminant Code: Contaminant Name: Contaminant Limit 1: Contam Limit Freq 1: Contaminant UN No 1: Environment Impact: CONFIRMED Nature of Impact: Air Pollution Receiving Medium: AIR Receiving Env: MOE Response: Dt MOE Arvl on Scn: MOE Reported Dt: 4/16/2002 Dt Document Closed: Incident Reason: CARELESS APPLICATION Site Name: Site County/District: Site Geo Ref Meth: Incident Summary: PUBLIC WORKS:UNKOWN AMT OF FREON TO ATM. Contaminant Qty:		Discharger Report: Material Group: Health/Env Conseq: Client Type: Sector Type: Agency Involved: Nearest Watercourse: Site Address: Site District Office: Site Postal Code: Site Region: Site Municipality: 20107 Site Lot: Site Conc: Northing: Easting: Site Geo Ref Accu: Site Map Datum: SAC Action Class: Source Type:			
14	8 of 69	NE/153.2	58.9 / 2.04	*Cliff Central Heating and Cooling Plant 1 Fleet Street, Ottawa CITY OF OTTAWA ON	PTTW
EBR Registry No: IA01E0365 Ministry Ref No: ER-12358 Notice Type: Instrument Decision Notice Stage: Notice Date: February 20, 2002 Proposal Date: March 15, 2001 Year: 2001 Instrument Type: (OWRA s. 34) - Permit to Take Water Off Instrument Name: Posted By: Company Name: *Cliff Central Heating and Cooling Plant Site Address: Location Other: Proponent Name: Proponent Address: 1 Fleet Street, Ottawa Ontario, K1A 0M3 Comment Period: URL:		Decision Posted: Exception Posted: Section: Act 1: Act 2: Site Location Map:			
Site Location Details:					
1 Fleet Street, Ottawa CITY OF OTTAWA					
14	9 of 69	NE/153.2	58.9 / 2.04	GVT. OF CAN. - PUBLIC WORKS CANADA CLIFF HEATING AND COOLING PLANT CHCP CLIFF ST/FLEET AND WELLING STS. OTTAWA ON K1A 0M3	GEN

Map Key	Number of Records	Direction/ Distance (m)	Elev/Diff (m)	Site	DB
Generator No:	ON0144717			PO Box No:	
Status:				Country:	
Approval Years:	86,87,88,89,90			Choice of Contact:	
Contam. Facility:				Co Admin:	
MHSW Facility:				Phone No Admin:	
SIC Code:	4999				
SIC Description:		OTHER UTILITY IND.			
<u>Detail(s)</u>					
Waste Class:		146			
Waste Class Desc:		OTHER SPECIFIED INORGANICS			
Waste Class:		222			
Waste Class Desc:		HEAVY FUELS			
Waste Class:		241			
Waste Class Desc:		HALOGENATED SOLVENTS			
Waste Class:		252			
Waste Class Desc:		WASTE OILS & LUBRICANTS			
14	10 of 69	NE/153.2	58.9 / 2.04	PUBLIC WORKS AND GOVERNMENT SERVICES CAN CLIFF HEATING AND COOLING PLANT 1 FLEET STREET OTTAWA ON	GEN
Generator No:	ON0144717			PO Box No:	
Status:				Country:	
Approval Years:	92,93,94,95,96,97			Choice of Contact:	
Contam. Facility:				Co Admin:	
MHSW Facility:				Phone No Admin:	
SIC Code:	8159				
SIC Description:		OTHER GEN. ADMIN.			
<u>Detail(s)</u>					
Waste Class:		212			
Waste Class Desc:		ALIPHATIC SOLVENTS			
Waste Class:		112			
Waste Class Desc:		ACID WASTE - HEAVY METALS			
Waste Class:		146			
Waste Class Desc:		OTHER SPECIFIED INORGANICS			
Waste Class:		148			
Waste Class Desc:		INORGANIC LABORATORY CHEMICALS			
Waste Class:		213			
Waste Class Desc:		PETROLEUM DISTILLATES			
Waste Class:		222			
Waste Class Desc:		HEAVY FUELS			
Waste Class:		241			
Waste Class Desc:		HALOGENATED SOLVENTS			
Waste Class:		252			
Waste Class Desc:		WASTE OILS & LUBRICANTS			

Map Key	Number of Records	Direction/ Distance (m)	Elev/Diff (m)	Site	DB
14	11 of 69	NE/153.2	58.9 / 2.04	PUBLIC WORKS CANADA CLIFF HEATING AND COOLING PLANT 1 FLEET STREET OTTAWA ON	GEN
Generator No:	ON0144717			PO Box No:	
Status:				Country:	
Approval Years:	98,99,00,01,02,03,04,05,06,07,08			Choice of Contact:	
Contam. Facility:				Co Admin:	
MHSW Facility:				Phone No Admin:	
SIC Code:	8159				
SIC Description:	OTHER GEN. ADMIN.				
<u>Detail(s)</u>					
Waste Class:	231				
Waste Class Desc:	LATEX WASTES				
Waste Class:	121				
Waste Class Desc:	ALKALINE WASTES - HEAVY METALS				
Waste Class:	122				
Waste Class Desc:	ALKALINE WASTES - OTHER METALS				
Waste Class:	145				
Waste Class Desc:	PAINT/PIGMENT/COATING RESIDUES				
Waste Class:	221				
Waste Class Desc:	LIGHT FUELS				
Waste Class:	243				
Waste Class Desc:	PCB'S				
Waste Class:	112				
Waste Class Desc:	ACID WASTE - HEAVY METALS				
Waste Class:	146				
Waste Class Desc:	OTHER SPECIFIED INORGANICS				
Waste Class:	148				
Waste Class Desc:	INORGANIC LABORATORY CHEMICALS				
Waste Class:	212				
Waste Class Desc:	ALIPHATIC SOLVENTS				
Waste Class:	213				
Waste Class Desc:	PETROLEUM DISTILLATES				
Waste Class:	222				
Waste Class Desc:	HEAVY FUELS				
Waste Class:	241				
Waste Class Desc:	HALOGENATED SOLVENTS				
Waste Class:	251				
Waste Class Desc:	OIL SKIMMINGS & SLUDGES				
Waste Class:	252				
Waste Class Desc:	WASTE OILS & LUBRICANTS				
14	12 of 69	NE/153.2	58.9 / 2.04	PUBLIC WORKS AND GOVERNEMENT SERVICES CANADA 1 FLEET STREET NOT AVAILABLE OTTAWA ON K1A 0M3	NPRI

Map Key	Number of Records	Direction/ Distance (m)	Elev/Diff (m)	Site	DB
NPRI ID:	10178			Org ID:	63269
Other ID:	*			Submit Date:	7/29/2003
No Other ID:	0			Last Modified:	5/29/2015 3:28:24 PM
Track ID:	19239			Contact ID:	226165
Report ID:	164097			Cont Type:	MED
Report Type:	NPRI			Contact Title:	
Rpt Type ID:	1			Cont First Name:	WENDELL
Report Year:	2002			Cont Last Name:	WILSON
Not-Current Rpt?:	No			Contact Position:	MANAGER OF UTILITES MANAGEMENT SERVICES
Yr of Last Filed Rpt:	2011			Contact Fax:	8197754911
Fac ID:	150121			Contact Ph.:	8197754141
Fac Name:	CLIFF CENTAL HEATING AND COOLING PLANT			Cont Area Code:	819
Fac Address1:	1 FLEET STREET			Contact Tel.:	97754141
Fac Address2:	NOT AVAILABLE			Contact Ext.:	
Fac Postal Zip:	K1A 0M3			Cont Fax Area Cde:	819
Facility Lat:				Contact Fax:	97754911
Facility Long:				Contact Email:	WENDELL.WILSON@PWGSC.GC.CA
DLS (Last Filed Rpt):				Latitude:	45.4217
Facility DLS:				Longitude:	-75.707
Datum:	1983			UTM Zone:	
Facility Cmnts:	Fals			UTM Northing:	
URL:				UTM Easting:	
No of Empl.:	16			Waste Streams:	False
Parent Co.:	*			No Streams:	0
No Parent Co.:	1			Waste Off Sites:	False
Pollut Prev Cmnts:	Fals			No Off Sites:	0
Stacks:	False			Shutdown:	False
No of Stacks:				No of Shutdown:	0
Canadian SIC Code (2 digit):					
Canadian SIC Code:					
SIC Code Description:					
American SIC Code:					
NAICS Code (2 digit):	91				
NAICS 2 Description:	Public administration				
NAICS Code (4 digit):	9119				
NAICS 4 Description:	Other federal government public administration				
NAICS Code (6 digit):	911910				
NAICS 6 Description:	Other federal government public administration				

Substance Release Report

Category Type ID:	1
Category Type Desc:	Stack / Point
Category Type Desc (fr):	Rejets de cheminée ou ponctuels
Grouping:	Total Air
Trans Code:	ASta
Chem:	PM2.5 - Particulate Matter <= 2.5 Microns
Chem (fr):	PM2,5 - Matière particulaire <= 2,5 microns
Quantity:	1.361
Unit:	tonnes
Basis of Estimate Cd:	E E2
Basis of Estimate Desc:	E- Emission Factor - In use from 1994 to 2002 ; E2- Published Emission Factors - In use from 2003 and onward

Category Type ID:	1
Category Type Desc:	Stack / Point
Category Type Desc (fr):	Rejets de cheminée ou ponctuels
Grouping:	Total Air
Trans Code:	ASta
Chem:	Carbon monoxide
Chem (fr):	Monoxyde de carbone
Quantity:	50.39
Unit:	tonnes

Map Key	Number of Records	Direction/ Distance (m)	Elev/Diff (m)	Site	DB
Basis of Estimate Cd:				E E2	
Basis of Estimate Desc:				E- Emission Factor - In use from 1994 to 2002 ; E2- Published Emission Factors - In use from 2003 and onward	
Category Type ID:				1	
Category Type Desc:				Stack / Point	
Category Type Desc (fr):				Rejets de cheminée ou ponctuels	
Grouping:				Total Air	
Trans Code:				ASta	
Chem:				PM10 - Particulate Matter <= 10 Microns	
Chem (fr):				PM10 - Matière particulaire <= 10 microns	
Quantity:				3.753	
Unit:				tonnes	
Basis of Estimate Cd:				E E2	
Basis of Estimate Desc:				E- Emission Factor - In use from 1994 to 2002 ; E2- Published Emission Factors - In use from 2003 and onward	
Category Type ID:				1	
Category Type Desc:				Stack / Point	
Category Type Desc (fr):				Rejets de cheminée ou ponctuels	
Grouping:				Total Air	
Trans Code:				ASta	
Chem:				Nitrogen oxides (expressed as NO2)	
Chem (fr):				Oxydes d'azote (exprimés en NO2)	
Quantity:				168.948	
Unit:				tonnes	
Basis of Estimate Cd:				E E2	
Basis of Estimate Desc:				E- Emission Factor - In use from 1994 to 2002 ; E2- Published Emission Factors - In use from 2003 and onward	

14	13 of 69	NE/153.2	58.9 / 2.04	PUBLIC WORKS AND GOVERNEMENT SERVICES CANADA 1 FLEET STREET NOT AVAILABLE OTTAWA ON K1A0M3	NPRI
NPRI ID:	10178			Org ID:	63269
Other ID:	*			Submit Date:	5/28/2004
No Other ID:				Last Modified:	5/29/2015 3:28:24 PM
Track ID:	75261			Contact ID:	226165
Report ID:	155668			Cont Type:	MED
Report Type:	NPRI			Contact Title:	
Rpt Type ID:	1			Cont First Name:	WENDELL
Report Year:	2003			Cont Last Name:	WILSON
Not-Current Rpt?:	No			Contact Position:	MANAGER OF UTILITES MANAGEMENT SERVICES
Yr of Last Filed Rpt:	2011			Contact Fax:	8197754911
Fac ID:	150129			Contact Ph.:	8197754141
Fac Name:	CLIFF CENTRAL HEATING AND COOLING PLANT			Cont Area Code:	819
Fac Address1:	1 FLEET STREET			Contact Tel.:	97754141
Fac Address2:	NOT AVAILABLE			Contact Ext.:	
Fac Postal Zip:	K1A0M3			Cont Fax Area Cde:	819
Facility Lat:	45.4217			Contact Fax:	97754911
Facility Long:	-75.707			Contact Email:	WENDELL.WILSON@PWGSC.GC.CA
DLS (Last Filed Rpt):				Latitude:	45.4217
Facility DLS:				Longitude:	-75.707
Datum:	1983			UTM Zone:	
Facility Cmnts:	Fals			UTM Northing:	
URL:				UTM Easting:	
No of Empl.:	16			Waste Streams:	True
Parent Co.:	*			No Streams:	
No Parent Co.:	1			Waste Off Sites:	False
Pollut Prev Cmnts:	Fals			No Off Sites:	
Stacks:	True			Shutdown:	True
No of Stacks:				No of Shutdown:	
Canadian SIC Code (2 digit):					
Canadian SIC Code:					
SIC Code Description:					

<i>Map Key</i>	<i>Number of Records</i>	<i>Direction/ Distance (m)</i>	<i>Elev/Diff (m)</i>	<i>Site</i>	<i>DB</i>
<i>American SIC Code:</i>					
<i>NAICS Code (2 digit):</i>	91				
<i>NAICS 2 Description:</i>	Public administration				
<i>NAICS Code (4 digit):</i>	9119				
<i>NAICS 4 Description:</i>	Other federal government public administration				
<i>NAICS Code (6 digit):</i>	911910				
<i>NAICS 6 Description:</i>	Other federal government public administration				
<u>Substance Release Report</u>					
<i>Category Type ID:</i>	1				
<i>Category Type Desc:</i>	Stack / Point				
<i>Category Type Desc (fr):</i>	Rejets de cheminée ou ponctuels				
<i>Grouping:</i>	Total Air				
<i>Trans Code:</i>	ASta				
<i>Chem:</i>	PM10 - Particulate Matter <= 10 Microns				
<i>Chem (fr):</i>	PM10 - Matière particulaire <= 10 microns				
<i>Quantity:</i>	9.148				
<i>Unit:</i>	tonnes				
<i>Basis of Estimate Cd:</i>	E2				
<i>Basis of Estimate Desc:</i>	E2- Published Emission Factors - In use from 2003 and onward				
<i>Category Type ID:</i>	1				
<i>Category Type Desc:</i>	Stack / Point				
<i>Category Type Desc (fr):</i>	Rejets de cheminée ou ponctuels				
<i>Grouping:</i>	Total Air				
<i>Trans Code:</i>	ASta				
<i>Chem:</i>	Sulphur dioxide				
<i>Chem (fr):</i>	Dioxyde de soufre				
<i>Quantity:</i>	90.56				
<i>Unit:</i>	tonnes				
<i>Basis of Estimate Cd:</i>	E2				
<i>Basis of Estimate Desc:</i>	E2- Published Emission Factors - In use from 2003 and onward				
<i>Category Type ID:</i>	1				
<i>Category Type Desc:</i>	Stack / Point				
<i>Category Type Desc (fr):</i>	Rejets de cheminée ou ponctuels				
<i>Grouping:</i>	Total Air				
<i>Trans Code:</i>	ASta				
<i>Chem:</i>	Carbon monoxide				
<i>Chem (fr):</i>	Monoxyde de carbone				
<i>Quantity:</i>	47.474				
<i>Unit:</i>	tonnes				
<i>Basis of Estimate Cd:</i>	E2				
<i>Basis of Estimate Desc:</i>	E2- Published Emission Factors - In use from 2003 and onward				
<i>Category Type ID:</i>	1				
<i>Category Type Desc:</i>	Stack / Point				
<i>Category Type Desc (fr):</i>	Rejets de cheminée ou ponctuels				
<i>Grouping:</i>	Total Air				
<i>Trans Code:</i>	ASta				
<i>Chem:</i>	PM2.5 - Particulate Matter <= 2.5 Microns				
<i>Chem (fr):</i>	PM2,5 - Matière particulaire <= 2,5 microns				
<i>Quantity:</i>	4.995				
<i>Unit:</i>	tonnes				
<i>Basis of Estimate Cd:</i>	E2				
<i>Basis of Estimate Desc:</i>	E2- Published Emission Factors - In use from 2003 and onward				
<i>Category Type ID:</i>	1				
<i>Category Type Desc:</i>	Stack / Point				
<i>Category Type Desc (fr):</i>	Rejets de cheminée ou ponctuels				
<i>Grouping:</i>	Total Air				
<i>Trans Code:</i>	ASta				
<i>Chem:</i>	Nitrogen oxides (expressed as NO2)				
<i>Chem (fr):</i>	Oxydes d'azote (exprimés en NO2)				

Map Key	Number of Records	Direction/ Distance (m)	Elev/Diff (m)	Site	DB
Quantity:		175.6			
Unit:		tonnes			
Basis of Estimate Cd:		E2			
Basis of Estimate Desc:		E2- Published Emission Factors - In use from 2003 and onward			

14	14 of 69	NE/153.2	58.9 / 2.04	PUBLIC WORKS AND GOVERNMENT SERVICES CANADA 1 FLEET STREET NOT AVAILABLE OTTAWA ON K1A0M3	NPRI
NPRI ID:	10178			Org ID:	102764
Other ID:	*			Submit Date:	7/4/2005
No Other ID:				Last Modified:	5/29/2015 3:28:24 PM
Track ID:	32137			Contact ID:	226165
Report ID:	92173			Cont Type:	MED
Report Type:	NPRI			Contact Title:	
Rpt Type ID:	1			Cont First Name:	WENDELL
Report Year:	2004			Cont Last Name:	WILSON
Not-Current Rpt?:	No			Contact Position:	MANAGER OF UTILITES MANAGEMENT SERVICES
Yr of Last Filed Rpt:	2011			Contact Fax:	8197754911
Fac ID:	150129			Contact Ph.:	8197754141
Fac Name:	CLIFF CENTRAL HEATING AND COOLING PLANT			Cont Area Code:	819
Fac Address1:	1 FLEET STREET			Contact Tel.:	97754141
Fac Address2:	NOT AVAILABLE			Contact Ext.:	
Fac Postal Zip:	K1A0M3			Cont Fax Area Cde:	819
Facility Lat:	45.4217			Contact Fax:	97754911
Facility Long:	-75.707			Contact Email:	WENDELL.WILSON@PWGSC.GC.CA
DLS (Last Filed Rpt):				Latitude:	45.4217
Facility DLS:				Longitude:	-75.707
Datum:	1983			UTM Zone:	
Facility Cmnts:	True			UTM Northing:	
URL:				UTM Easting:	
No of Empl.:	16			Waste Streams:	False
Parent Co.:	N			No Streams:	
No Parent Co.:				Waste Off Sites:	False
Pollut Prev Cmnts:	True			No Off Sites:	
Stacks:	No			Shutdown:	
No of Stacks:				No of Shutdown:	
Canadian SIC Code (2 digit):					
Canadian SIC Code:					
SIC Code Description:					
American SIC Code:					
NAICS Code (2 digit):	91				
NAICS 2 Description:	Public administration				
NAICS Code (4 digit):	9119				
NAICS 4 Description:	Other federal government public administration				
NAICS Code (6 digit):	911910				
NAICS 6 Description:	Other federal government public administration				

Substance Release Report

Category Type ID:	1
Category Type Desc:	Stack / Point
Category Type Desc (fr):	Rejets de cheminée ou ponctuels
Grouping:	Total Air
Trans Code:	ASta
Chem:	Carbon monoxide
Chem (fr):	Monoxyde de carbone
Quantity:	48.375
Unit:	tonnes
Basis of Estimate Cd:	E2
Basis of Estimate Desc:	E2- Published Emission Factors - In use from 2003 and onward

Map Key	Number of Records	Direction/ Distance (m)	Elev/Diff (m)	Site	DB
Category Type ID:	1				
Category Type Desc:		Stack / Point			
Category Type Desc (fr):		Rejets de cheminée ou ponctuels			
Grouping:		Total Air			
Trans Code:		ASta			
Chem:		Nitrogen oxides (expressed as NO2)			
Chem (fr):		Oxydes d'azote (exprimés en NO2)			
Quantity:		174.057			
Unit:		tonnes			
Basis of Estimate Cd:		E2			
Basis of Estimate Desc:		E2- Published Emission Factors - In use from 2003 and onward			
Category Type ID:	1				
Category Type Desc:		Stack / Point			
Category Type Desc (fr):		Rejets de cheminée ou ponctuels			
Grouping:		Total Air			
Trans Code:		ASta			
Chem:		PM2.5 - Particulate Matter <= 2.5 Microns			
Chem (fr):		PM2,5 - Matière particulaire <= 2,5 microns			
Quantity:		3.984			
Unit:		tonnes			
Basis of Estimate Cd:		E2			
Basis of Estimate Desc:		E2- Published Emission Factors - In use from 2003 and onward			
Category Type ID:	1				
Category Type Desc:		Stack / Point			
Category Type Desc (fr):		Rejets de cheminée ou ponctuels			
Grouping:		Total Air			
Trans Code:		ASta			
Chem:		Sulphur dioxide			
Chem (fr):		Dioxyde de soufre			
Quantity:		66.621			
Unit:		tonnes			
Basis of Estimate Cd:		E2			
Basis of Estimate Desc:		E2- Published Emission Factors - In use from 2003 and onward			
Category Type ID:	1				
Category Type Desc:		Stack / Point			
Category Type Desc (fr):		Rejets de cheminée ou ponctuels			
Grouping:		Total Air			
Trans Code:		ASta			
Chem:		PM10 - Particulate Matter <= 10 Microns			
Chem (fr):		PM10 - Matière particulaire <= 10 microns			
Quantity:		7.65			
Unit:		tonnes			
Basis of Estimate Cd:		E2			
Basis of Estimate Desc:		E2- Published Emission Factors - In use from 2003 and onward			

[14](#)

15 of 69

NE/153.2

58.9 / 2.04

**PUBLIC WORKS AND GOVERNMENT SERVICES
CANADA
1 FLEET STREET NOT AVAILABLE
OTTAWA ON K1A0M3**

NPRI

NPRI ID: 10178
Other ID: *
No Other ID:
Track ID: 39759
Report ID: 100446
Report Type: NPRI
Rpt Type ID: 1
Report Year: 2005
Not-Current Rpt?: No
Yr of Last Filed Rpt: 2011

Org ID: 102764
Submit Date: 5/31/2006
Last Modified: 5/29/2015 3:28:24 PM
Contact ID: 226163
Cont Type: MED
Contact Title:
Cont First Name: WENDELL
Cont Last Name: WILSON
Contact Position: MANAGER OF UTILITES MANAGEMENT SERVICES
Contact Fax: 6137754911

Map Key	Number of Records	Direction/ Distance (m)	Elev/Diff (m)	Site	DB
Fac ID:	150129			Contact Ph.:	6137754141
Fac Name:	CLIFF CENTRAL HEATING AND COOLING PLANT			Cont Area Code:	613
Fac Address1:	1 FLEET STREET			Contact Tel.:	37754141
Fac Address2:	NOT AVAILABLE			Contact Ext.:	
Fac Postal Zip:	K1A0M3			Cont Fax Area Cde:	613
Facility Lat:	45.4217			Contact Fax:	37754911
Facility Long:	-75.707			Contact Email:	WENDELL.WILSON@PWGSC.GC.CA
DLS (Last Filed Rpt):				Latitude:	45.4217
Facility DLS:				Longitude:	-75.707
Datum:	1983			UTM Zone:	
Facility Cmnts:	False			UTM Northing:	
URL:				UTM Easting:	
No of Empl.:	26			Waste Streams:	False
Parent Co.:	N			No Streams:	
No Parent Co.:				Waste Off Sites:	False
Pollut Prev Cmnts:	False			No Off Sites:	
Stacks:	False			Shutdown:	
No of Stacks:				No of Shutdown:	
Canadian SIC Code (2 digit):					
Canadian SIC Code:					
SIC Code Description:					
American SIC Code:					
NAICS Code (2 digit):	91				
NAICS 2 Description:	Public administration				
NAICS Code (4 digit):	9119				
NAICS 4 Description:	Other federal government public administration				
NAICS Code (6 digit):	911910				
NAICS 6 Description:	Other federal government public administration				

Substance Release Report

Category Type ID: 1
Category Type Desc: Stack / Point
Category Type Desc (fr): Rejets de cheminée ou ponctuels
Grouping: Total Air
Trans Code: ASta
Chem: PM2.5 - Particulate Matter <= 2.5 Microns
Chem (fr): PM2,5 - Matière particulaire <= 2,5 microns
Quantity: 4.608
Unit: tonnes
Basis of Estimate Cd: E2
Basis of Estimate Desc: E2- Published Emission Factors - In use from 2003 and onward

Category Type ID: 1
Category Type Desc: Stack / Point
Category Type Desc (fr): Rejets de cheminée ou ponctuels
Grouping: Total Air
Trans Code: ASta
Chem: Nitrogen oxides (expressed as NO2)
Chem (fr): Oxydes d'azote (exprimés en NO2)
Quantity: 174.039
Unit: tonnes
Basis of Estimate Cd: E2
Basis of Estimate Desc: E2- Published Emission Factors - In use from 2003 and onward

Category Type ID: 1
Category Type Desc: Stack / Point
Category Type Desc (fr): Rejets de cheminée ou ponctuels
Grouping: Total Air
Trans Code: ASta
Chem: PM10 - Particulate Matter <= 10 Microns
Chem (fr): PM10 - Matière particulaire <= 10 microns
Quantity: 8.564
Unit: tonnes

Map Key	Number of Records	Direction/ Distance (m)	Elev/Diff (m)	Site	DB
<hr/>					
Basis of Estimate Cd:		E2			
Basis of Estimate Desc:		E2- Published Emission Factors - In use from 2003 and onward			
Category Type ID:		1			
Category Type Desc:		Stack / Point			
Category Type Desc (fr):		Rejets de cheminée ou ponctuels			
Grouping:		Total Air			
Trans Code:		ASta			
Chem:		Carbon monoxide			
Chem (fr):		Monoxyde de carbone			
Quantity:		47.514			
Unit:		tonnes			
Basis of Estimate Cd:		E2			
Basis of Estimate Desc:		E2- Published Emission Factors - In use from 2003 and onward			
Category Type ID:		1			
Category Type Desc:		Stack / Point			
Category Type Desc (fr):		Rejets de cheminée ou ponctuels			
Grouping:		Total Air			
Trans Code:		ASta			
Chem:		Sulphur dioxide			
Chem (fr):		Dioxyde de soufre			
Quantity:		81.371			
Unit:		tonnes			
Basis of Estimate Cd:		E2			
Basis of Estimate Desc:		E2- Published Emission Factors - In use from 2003 and onward			
<hr/>					
14	16 of 69	NE/153.2	58.9 / 2.04	PUBLIC WORKS CANADA CENTRAL HEATING PLANT 1 FLEET & WELLINGTON OTTAWA ON	FSTH
License Issue Date:		4/18/1994			
Tank Status:		Licensed			
Tank Status As Of:		August 2007			
Operation Type:		Private Fuel Outlet			
Facility Type:		Gasoline Station - Self Serve			
--Details--					
Status:		Active			
Year of Installation:		1977			
Corrosion Protection:					
Capacity:		13638			
Tank Fuel Type:		Liquid Fuel Single Wall UST - Diesel			
<hr/>					
14	17 of 69	NE/153.2	58.9 / 2.04	PUBLIC WORKS AND GOVERNMENT SERVICES CANADA 1 FLEET STREET NOT AVAILABLE OTTAWA ON K1A0M3	NPRI
NPRI ID:	10178			Org ID:	102764
Other ID:	*			Submit Date:	6/1/2007
No Other ID:				Last Modified:	5/29/2015 3:28:24 PM
Track ID:	49899			Contact ID:	216905
Report ID:	109647			Cont Type:	MED
Report Type:	NPRI			Contact Title:	
Rpt Type ID:	1			Cont First Name:	STEVE
Report Year:	2006			Cont Last Name:	MACMILLAN
Not-Current Rpt?:	No			Contact Position:	MANAGER OF UTILITES MANAGEMENT SERVICES
Yr of Last Filed Rpt:	2011			Contact Fax:	6137754911
Fac ID:	150129			Contact Ph.:	6137754141

Map Key	Number of Records	Direction/ Distance (m)	Elev/Diff (m)	Site	DB
Fac Name:	CLIFF CENTRAL HEATING AND COOLING PLANT			Cont Area Code:	613
Fac Address1:	1 FLEET STREET			Contact Tel.:	37754141
Fac Address2:	NOT AVAILABLE			Contact Ext.:	
Fac Postal Zip:	K1A0M3			Cont Fax Area Cde:	613
Facility Lat:	45.4217			Contact Fax:	37754911
Facility Long:	-75.707			Contact Email:	STEVE.MACMILLAN@PWGSC.GC.CA
DLS (Last Filed Rpt):				Latitude:	45.4217
Facility DLS:				Longitude:	-75.707
Datum:	1983			UTM Zone:	
Facility Cmnts:	False			UTM Northing:	
URL:				UTM Easting:	
No of Empl.:	26			Waste Streams:	True;
Parent Co.:	N			No Streams:	
No Parent Co.:				Waste Off Sites:	False
Pollut Prev Cmnts:	False			No Off Sites:	
Stacks:	True			Shutdown:	
No of Stacks:				No of Shutdown:	
Canadian SIC Code (2 digit):					
Canadian SIC Code:					
SIC Code Description:					
American SIC Code:					
NAICS Code (2 digit):	91				
NAICS 2 Description:	Public administration				
NAICS Code (4 digit):	9119				
NAICS 4 Description:	Other federal government public administration				
NAICS Code (6 digit):	911910				
NAICS 6 Description:	Other federal government public administration				

Substance Release Report

Category Type ID: 1
Category Type Desc: Stack / Point
Category Type Desc (fr): Rejets de cheminée ou ponctuels
Grouping: Total Air
Trans Code: ASta
Chem: PM2.5 - Particulate Matter <= 2.5 Microns
Chem (fr): PM2,5 - Matière particulaire <= 2,5 microns
Quantity: 2.159
Unit: tonnes
Basis of Estimate Cd: E2
Basis of Estimate Desc: E2- Published Emission Factors - In use from 2003 and onward

Category Type ID: 1
Category Type Desc: Stack / Point
Category Type Desc (fr): Rejets de cheminée ou ponctuels
Grouping: Total Air
Trans Code: ASta
Chem: Carbon monoxide
Chem (fr): Monoxyde de carbone
Quantity: 44.864
Unit: tonnes
Basis of Estimate Cd: E2
Basis of Estimate Desc: E2- Published Emission Factors - In use from 2003 and onward

Category Type ID: 1
Category Type Desc: Stack / Point
Category Type Desc (fr): Rejets de cheminée ou ponctuels
Grouping: Total Air
Trans Code: ASta
Chem: Sulphur dioxide
Chem (fr): Dioxyde de soufre
Quantity: 26.553
Unit: tonnes
Basis of Estimate Cd: E2

Map Key	Number of Records	Direction/ Distance (m)	Elev/Diff (m)	Site	DB
---------	-------------------	----------------------------	------------------	------	----

Basis of Estimate Desc: E2- Published Emission Factors - In use from 2003 and onward

Category Type ID: 1
Category Type Desc: Stack / Point
Category Type Desc (fr): Rejets de cheminée ou ponctuels
Grouping: Total Air
Trans Code: ASta
Chem: PM10 - Particulate Matter <= 10 Microns
Chem (fr): PM10 - Matière particulaire <= 10 microns
Quantity: 4.773
Unit: tonnes
Basis of Estimate Cd: E2
Basis of Estimate Desc: E2- Published Emission Factors - In use from 2003 and onward

Category Type ID: 1
Category Type Desc: Stack / Point
Category Type Desc (fr): Rejets de cheminée ou ponctuels
Grouping: Total Air
Trans Code: ASta
Chem: Nitrogen oxides (expressed as NO2)
Chem (fr): Oxydes d'azote (exprimés en NO2)
Quantity: 154.631
Unit: tonnes
Basis of Estimate Cd: E2
Basis of Estimate Desc: E2- Published Emission Factors - In use from 2003 and onward

14	18 of 69	NE/153.2	58.9 / 2.04	Public Works and Government Services Canada<UNOFFICIAL> 1 Fleet St. Ottawa ON	SPL
--------------------	----------	----------	-------------	--	-----

Ref No: 0522-5S5RPG	Discharger Report:	
Site No:	Material Group: Gases/Particulate	
Incident Dt: 10/8/2003	Health/Env Conseq:	
Year:	Client Type:	
Incident Cause: Unknown	Sector Type:	
Incident Event:	Agency Involved:	
Contaminant Code: 38	Nearest Watercourse:	
Contaminant Name: FREON (CFC)	Site Address:	
Contaminant Limit 1:	Site District Office: Ottawa	
Contam Limit Freq 1:	Site Postal Code:	
Contaminant UN No 1:	Site Region: Eastern	
Environment Impact: Not Anticipated	Site Municipality: Ottawa	
Nature of Impact: Air Pollution	Site Lot:	
Receiving Medium: Air	Site Conc:	
Receiving Env:	Northing:	
MOE Response:	Easting:	
Dt MOE Arvl on Scn:	Site Geo Ref Accu:	
MOE Reported Dt: 10/8/2003	Site Map Datum:	
Dt Document Closed:	SAC Action Class: Spill to Air	
Incident Reason: Unknown - Reason not determined	Source Type:	
Site Name: CLIFF HEATING AND COOLING PLANT<UNOFFICIAL>		
Site County/District:		
Site Geo Ref Meth:		
Incident Summary: Cliff Heating&Cooling: Freon Leak		
Contaminant Qty:		

14	19 of 69	NE/153.2	58.9 / 2.04	Public Works and Government Services Canada 1 Fleet Street Ottawa ON	SPL
--------------------	----------	----------	-------------	--	-----

Ref No: 8845-5N9QG8	Discharger Report:	
Site No:	Material Group: Gases/Particulate	

Map Key	Number of Records	Direction/ Distance (m)	Elev/Diff (m)	Site	DB	
Incident Dt: Year: Incident Cause: Incident Event: Contaminant Code: Contaminant Name: Contaminant Limit 1: Contam Limit Freq 1: Contaminant UN No 1: Environment Impact: Nature of Impact: Receiving Medium: Receiving Env: MOE Response: Dt MOE Arvl on Scn: MOE Reported Dt: Dt Document Closed: Incident Reason: Site Name: Site County/District: Site Geo Ref Meth: Incident Summary: Contaminant Qty:	6/5/2003 Discharge or Emission to Air 38 FREON R-22 (CFC) Possible Air Pollution Air 6/6/2003 Equipment Failure CLIFF HEATING AND COOLING PLANT<UNOFFICIAL> Ottawa: spill >100kg Freon-22 100 kg			Health/Env Conseq: Client Type: Sector Type: Agency Involved: Nearest Watercourse: Site Address: Site District Office: Site Postal Code: Site Region: Site Municipality: Site Lot: Site Conc: Northing: Easting: Site Geo Ref Accu: Site Map Datum: SAC Action Class: Source Type:	 Other Plant Ottawa Eastern Ottawa Spill to Air	

14	20 of 69	NE/153.2	58.9 / 2.04	Public Works and Government Services Canada 1 FLEET ST <UNOFFICIAL> Ottawa ON	SPL	
Ref No: Site No: Incident Dt: Year: Incident Cause: Incident Event: Contaminant Code: Contaminant Name: Contaminant Limit 1: Contam Limit Freq 1: Contaminant UN No 1: Environment Impact: Nature of Impact: Receiving Medium: Receiving Env: MOE Response: Dt MOE Arvl on Scn: MOE Reported Dt: Dt Document Closed: Incident Reason: Site Name: Site County/District: Site Geo Ref Meth: Incident Summary: Contaminant Qty:	1387-5YJQTD 4/30/2004 Valve / Fitting Leak Or Failure 38 FREON R-22 (CFC) Confirmed Air Pollution Air 4/30/2004 Unknown - Reason not determined 1 FLEET ST <UNOFFICIAL> City of Ottawa - Freon R-22 Release other - see incident description			Discharger Report: Material Group: Health/Env Conseq: Client Type: Sector Type: Agency Involved: Nearest Watercourse: Site Address: Site District Office: Site Postal Code: Site Region: Site Municipality: Site Lot: Site Conc: Northing: Easting: Site Geo Ref Accu: Site Map Datum: SAC Action Class: Source Type:	 Gases/Particulate Ottawa Eastern Ottawa Spill to Air	

14	21 of 69	NE/153.2	58.9 / 2.04	Drain-All Ltd. 1 Fleet Street Ottawa ON	SPL	
Ref No: Site No: Incident Dt: Year:	1885-66UM6V 11/18/2004			Discharger Report: Material Group: Health/Env Conseq: Client Type:	 Oil	

Map Key	Number of Records	Direction/ Distance (m)	Elev/Diff (m)	Site	DB
Incident Cause:	Pipe Or Hose Leak			Sector Type:	
Incident Event:				Agency Involved:	
Contaminant Code:	14			Nearest Watercourse:	
Contaminant Name:	BUNKER FUEL OIL (NO. 4, 5 OR 6)			Site Address:	
Contaminant Limit 1:				Site District Office:	Ottawa
Contam Limit Freq 1:				Site Postal Code:	
Contaminant UN No 1:				Site Region:	Eastern
Environment Impact:	Not Anticipated			Site Municipality:	Ottawa
Nature of Impact:				Site Lot:	
Receiving Medium:	Land			Site Conc:	
Receiving Env:				Northing:	
MOE Response:				Easting:	
Dt MOE Arvl on Scn:				Site Geo Ref Accu:	
MOE Reported Dt:	11/18/2004			Site Map Datum:	
Dt Document Closed:				SAC Action Class:	Spills
Incident Reason:	Equipment Failure			Source Type:	
Site Name:	1 FLEET STREET<UNOFFICIAL>				
Site County/District:					
Site Geo Ref Meth:					
Incident Summary:	Drain All, 500 L Bunker Oil, clng				
Contaminant Qty:	500 L				

14	22 of 69	NE/153.2	58.9 / 2.04	Public Works and Government Services Canada 1 FLEET ST.<UNOFFICIAL> Ottawa ON	SPL
Ref No:	2612-62VQBB			Discharger Report:	
Site No:				Material Group:	Gases/Particulate
Incident Dt:	7/14/2004			Health/Env Conseq:	
Year:				Client Type:	
Incident Cause:	Discharge or Emission to Air			Sector Type:	Other
Incident Event:				Agency Involved:	
Contaminant Code:	38			Nearest Watercourse:	
Contaminant Name:	FREON R-22 (CFC)			Site Address:	
Contaminant Limit 1:				Site District Office:	Ottawa
Contam Limit Freq 1:				Site Postal Code:	
Contaminant UN No 1:				Site Region:	Eastern
Environment Impact:	Possible			Site Municipality:	Ottawa
Nature of Impact:	Air Pollution			Site Lot:	
Receiving Medium:	Air			Site Conc:	
Receiving Env:				Northing:	
MOE Response:				Easting:	
Dt MOE Arvl on Scn:				Site Geo Ref Accu:	
MOE Reported Dt:	7/14/2004			Site Map Datum:	
Dt Document Closed:				SAC Action Class:	Federal Site Spill; Spill to Air
Incident Reason:	Equipment Failure			Source Type:	
Site Name:	1 FLEET ST.<UNOFFICIAL>				
Site County/District:					
Site Geo Ref Meth:					
Incident Summary:	Pub Works & GSC,ukn amt freon R 22 to ATM				
Contaminant Qty:	other - see incident description				

14	23 of 69	NE/153.2	58.9 / 2.04	Public Works and Government Services Canada 1 Fleet Street Ottawa ON	SPL
Ref No:	7133-5YQQK2			Discharger Report:	
Site No:				Material Group:	Gases/Particulate
Incident Dt:	5/6/2004			Health/Env Conseq:	
Year:				Client Type:	
Incident Cause:	Valve / Fitting Leak Or Failure			Sector Type:	Other Plant
Incident Event:				Agency Involved:	

Map Key	Number of Records	Direction/ Distance (m)	Elev/Diff (m)	Site	DB
Contaminant Code:	38			Nearest Watercourse:	
Contaminant Name:	FREON R-22 (CFC)			Site Address:	
Contaminant Limit 1:				Site District Office:	Ottawa
Contam Limit Freq 1:				Site Postal Code:	
Contaminant UN No 1:				Site Region:	Eastern
Environment Impact:	Possible			Site Municipality:	Ottawa
Nature of Impact:	Air Pollution			Site Lot:	
Receiving Medium:	Air			Site Conc:	
Receiving Env:				Northing:	
MOE Response:				Easting:	
Dt MOE Arvl on Scn:				Site Geo Ref Accu:	
MOE Reported Dt:	5/6/2004			Site Map Datum:	
Dt Document Closed:				SAC Action Class:	Spill to Air
Incident Reason:	Material Failure - Poor design or substandard materials			Source Type:	
Site Name:	CENTRAL HEATING AND COOLING PLANT<UNOFFICIAL>				
Site County/District:					
Site Geo Ref Meth:	City of Ottawa: Est. >100kg R22 to atmosphere				
Incident Summary:					
Contaminant Qty:					

14	24 of 69	NE/153.2	58.9 / 2.04	Public Works and Government Services Canada 1 Fleet St Ottawa ON	SPL
Ref No:	7627-5ZEMSF			Discharger Report:	
Site No:				Material Group:	Gases/Particulate
Incident Dt:	5/28/2004			Health/Env Conseq:	
Year:				Client Type:	
Incident Cause:	Pipe Or Hose Leak			Sector Type:	
Incident Event:				Agency Involved:	
Contaminant Code:				Nearest Watercourse:	
Contaminant Name:	REFRIGERANT GAS R22			Site Address:	
Contaminant Limit 1:				Site District Office:	Ottawa
Contam Limit Freq 1:				Site Postal Code:	
Contaminant UN No 1:				Site Region:	Eastern
Environment Impact:	Possible			Site Municipality:	Ottawa
Nature of Impact:	Air Pollution			Site Lot:	
Receiving Medium:	Air			Site Conc:	
Receiving Env:				Northing:	
MOE Response:				Easting:	
Dt MOE Arvl on Scn:				Site Geo Ref Accu:	
MOE Reported Dt:	5/28/2004			Site Map Datum:	
Dt Document Closed:				SAC Action Class:	Spill to Air
Incident Reason:	Unknown - Reason not determined			Source Type:	
Site Name:	PUBLIC WORKS AND GOVERNMENT SERVICES CANADA<UNOFFICIAL>				
Site County/District:					
Site Geo Ref Meth:	PW Gov Svcs- >100 kg R-22 to air.				
Incident Summary:					
Contaminant Qty:					

14	25 of 69	NE/153.2	58.9 / 2.04	Public Works and Government Services Canada 1 Fleet St. Ottawa ON	SPL
Ref No:	8731-5XKNLW			Discharger Report:	
Site No:				Material Group:	Gases/Particulate
Incident Dt:	3/29/2004			Health/Env Conseq:	
Year:				Client Type:	
Incident Cause:	Discharge or Emission to Air			Sector Type:	Other Plant
Incident Event:				Agency Involved:	
Contaminant Code:	38			Nearest Watercourse:	

Map Key	Number of Records	Direction/ Distance (m)	Elev/Diff (m)	Site	DB	
Contaminant Name: Contaminant Limit 1: Contam Limit Freq 1: Contaminant UN No 1: Environment Impact: Nature of Impact: Receiving Medium: Receiving Env: MOE Response: Dt MOE Arvl on Scn: MOE Reported Dt: Dt Document Closed: Incident Reason: Site Name: Site County/District: Site Geo Ref Meth: Incident Summary: Contaminant Qty:	FREON (CFC) Not Anticipated Air Pollution Air 3/30/2004 Equipment Failure CLIFF CENTRAL HEATING AND COOLING PLANT<UNOFFICIAL> Ottawa-Spill of >100 Kg Freon from fed facility. 100 kg			Site Address: Site District Office: Site Postal Code: Site Region: Site Municipality: Site Lot: Site Conc: Northing: Easting: Site Geo Ref Accu: Site Map Datum: SAC Action Class: Source Type:	Ottawa Eastern Ottawa Spill to Air	

14	26 of 69	NE/153.2	58.9 / 2.04	1 Fleet Street Ottawa ON	SPL	
Ref No: Site No: Incident Dt: Year: Incident Cause: Incident Event: Contaminant Code: Contaminant Name: Contaminant Limit 1: Contam Limit Freq 1: Contaminant UN No 1: Environment Impact: Nature of Impact: Receiving Medium: Receiving Env: MOE Response: Dt MOE Arvl on Scn: MOE Reported Dt: Dt Document Closed: Incident Reason: Site Name: Site County/District: Site Geo Ref Meth: Incident Summary: Contaminant Qty:	1075-6FBNYS FREON R-22 (CFC) Not Anticipated Air Pollution Air 8/16/2005 Public Works Canada - Cliff Central Heating and Cooling Plant<UNOFFICIAL> Public Works Canada: 690 Kg R22 to recharge chiller			Discharger Report: Material Group: Health/Env Conseq: Client Type: Sector Type: Agency Involved: Nearest Watercourse: Site Address: Site District Office: Site Postal Code: Site Region: Site Municipality: Site Lot: Site Conc: Northing: Easting: Site Geo Ref Accu: Site Map Datum: SAC Action Class: Source Type:	0 Gases/Particulate Heat/Power Plant Ottawa Ottawa Ottawa Spills to Air - gases and vapours	

14	27 of 69	NE/153.2	58.9 / 2.04	Public Works and Government Services Canada 1 Fleet Street<UNOFFICIAL> Ottawa ON	SPL	
Ref No: Site No: Incident Dt: Year: Incident Cause: Incident Event: Contaminant Code: Contaminant Name: Contaminant Limit 1: Contam Limit Freq 1:	1103-6EBPV7 7/15/2005 Cooling System Leak FREON R-22 (CFC)			Discharger Report: Material Group: Health/Env Conseq: Client Type: Sector Type: Agency Involved: Nearest Watercourse: Site Address: Site District Office: Site Postal Code:	0 Gases/Particulate Other Ottawa	

Map Key	Number of Records	Direction/ Distance (m)	Elev/Diff (m)	Site	DB
Contaminant UN No 1: Environment Impact: Possible Nature of Impact: Air Pollution Receiving Medium: Air Receiving Env: MOE Response: Dt MOE Arvl on Scn: MOE Reported Dt: 7/15/2005 Dt Document Closed: Incident Reason: Unknown - Reason not determined Site Name: 1 Fleet Street<UNOFFICIAL> Site County/District: Site Geo Ref Meth: Incident Summary: EPS: >100 kg R22 Freon to air Contaminant Qty:					
14	28 of 69	NE/153.2	58.9 / 2.04	denied s. 21(1) 1 Fleet St. Ottawa Ottawa ON	SPL
Ref No: 3620-6GQQU5 Site No: Incident Dt: 9/30/2005 Year: Incident Cause: Discharge or Emission to Air Incident Event: Contaminant Code: Contaminant Name: FREON R-22 (CFC) Contaminant Limit 1: Contam Limit Freq 1: Contaminant UN No 1: Environment Impact: Confirmed Nature of Impact: Air Pollution Receiving Medium: Air Receiving Env: MOE Response: Dt MOE Arvl on Scn: MOE Reported Dt: 9/30/2005 Dt Document Closed: Incident Reason: Gasket/Joint Failure - Any point of connection (Except Weld/Seam) Site Name: Public Works Canada<UNOFFICIAL> Site County/District: Site Geo Ref Meth: Incident Summary: Release of Freon R-22 into atmosphere Contaminant Qty:					
14	29 of 69	NE/153.2	58.9 / 2.04	Public Works and Government Services Canada 1 Fleet Street Ottawa ON	SPL
Ref No: 4431-6JUHY Site No: Incident Dt: 12/7/2005 Year: Incident Cause: Cooling System Leak Incident Event: Contaminant Code: Contaminant Name: Refrigerant Gas 22 Contaminant Limit 1: Contam Limit Freq 1: Contaminant UN No 1:					
Discharger Report: 0 Material Group: Gases/Particulate Health/Env Conseq: Client Type: Sector Type: Other Agency Involved: Nearest Watercourse: Site Address: Site District Office: Ottawa Site Postal Code: Site Region: Site Municipality: Ottawa Site Lot: Site Conc: Northing: Easting: Site Geo Ref Accu: Site Map Datum: SAC Action Class: Spills to Air - gases and vapours Source Type:					

Map Key	Number of Records	Direction/ Distance (m)	Elev/Diff (m)	Site	DB
Environment Impact: Possible Nature of Impact: Air Pollution Receiving Medium: Air Receiving Env: MOE Response: Dt MOE Arvl on Scn: MOE Reported Dt: 12/7/2005 Dt Document Closed: Incident Reason: Equipment Failure - Malfunction of system components Site Name: Public Works and Government Services Canada (PWGSC)<UNOFFICIAL> Site County/District: Site Geo Ref Meth: Incident Summary: PWGSC: release of R22 Contaminant Qty:				Site Municipality: Ottawa Site Lot: Site Conc: Northing: Easting: Site Geo Ref Accu: Site Map Datum: SAC Action Class: Air Spills - Gases and Vapours Source Type:	
14	30 of 69	NE/153.2	58.9 / 2.04	Public Works and Government Services Canada 1 Fleet Street Ottawa ON	SPL
Ref No: 4608-6HJL76 Site No: Incident Dt: 10/26/2005 Year: Incident Cause: Discharge or Emission to Air Incident Event: Contaminant Code: Contaminant Name: REFRIGERANT GAS R22 Contaminant Limit 1: Contam Limit Freq 1: Contaminant UN No 1: Environment Impact: Possible Nature of Impact: Air Pollution Receiving Medium: Air Receiving Env: MOE Response: Dt MOE Arvl on Scn: MOE Reported Dt: 10/26/2005 Dt Document Closed: Incident Reason: Gasket/Joint Failure - Any point of connection (Except Weld/Seam) Site Name: Public Works, Government Services Canada<UNOFFICIAL> Site County/District: Site Geo Ref Meth: Incident Summary: PWGSC: release of R22 Contaminant Qty:				Discharger Report: 0 Material Group: Gases/Particulate Health/Env Conseq: Client Type: Sector Type: Agency Involved: Nearest Watercourse: Site Address: Site District Office: Ottawa Site Postal Code: Site Region: Site Municipality: Ottawa Site Lot: Site Conc: Northing: Easting: Site Geo Ref Accu: Site Map Datum: SAC Action Class: Air Spills - Gases and Vapours Source Type:	
14	31 of 69	NE/153.2	58.9 / 2.04	1 Fleet St CLIFF CENTRAL HEATING AND COOLING PLANT<UNOFFICIAL> Ottawa ON	SPL
Ref No: 7788-6SSQ2F Site No: Incident Dt: 8/18/2006 Year: Incident Cause: Discharge or Emission to Air Incident Event: Contaminant Code: 38 Contaminant Name: REFRIGERANT GAS R22 Contaminant Limit 1: Contam Limit Freq 1: Contaminant UN No 1:				Discharger Report: Material Group: Gases/Particulates Health/Env Conseq: Client Type: Sector Type: Other Agency Involved: Nearest Watercourse: Site Address: 1 FLEET ST Site District Office: Ottawa Site Postal Code: Site Region:	

Map Key	Number of Records	Direction/ Distance (m)	Elev/Diff (m)	Site	DB
Environment Impact:	Possible			Site Municipality: Ottawa	
Nature of Impact:	Air Pollution			Site Lot:	
Receiving Medium:	Air			Site Conc:	
Receiving Env:				Northing:	
MOE Response:				Easting:	
Dt MOE Arvl on Scn:				Site Geo Ref Accu:	
MOE Reported Dt:	8/18/2006			Site Map Datum:	
Dt Document Closed:				SAC Action Class:	
Incident Reason:	Equipment Failure			Source Type:	
Site Name:	1 FLEET ST				
Site County/District:					
Site Geo Ref Meth:					
Incident Summary:	Cliff Central Heating & Cooling: 4000 lb R22 to ATM				
Contaminant Qty:	4000 lb				

14	32 of 69	NE/153.2	58.9 / 2.04	Her Majesty the Queen as Rep. by Minister of Public Works & Government Services 1 Fleet St Ottawa ON	SPL
Ref No:	6330-79967T			Discharger Report:	
Site No:				Material Group: Oil	
Incident Dt:				Health/Env Conseq:	
Year:				Client Type:	
Incident Cause:	Other Discharges			Sector Type: Tank Truck	
Incident Event:				Agency Involved:	
Contaminant Code:	14			Nearest Watercourse:	
Contaminant Name:	BUNKER FUEL OIL (NO. 4, 5 OR 6)			Site Address:	
Contaminant Limit 1:				Site District Office:	
Contam Limit Freq 1:				Site Postal Code:	
Contaminant UN No 1:				Site Region:	
Environment Impact:	Not Anticipated			Site Municipality: Ottawa	
Nature of Impact:	Other Impact(s)			Site Lot:	
Receiving Medium:	Land			Site Conc:	
Receiving Env:				Northing:	
MOE Response:	Referral to others			Easting:	
Dt MOE Arvl on Scn:				Site Geo Ref Accu:	
MOE Reported Dt:	11/23/2007			Site Map Datum:	
Dt Document Closed:	11/27/2007			SAC Action Class:	
Incident Reason:	Negligence (Apparent) - Caused by lack of diligence			Source Type:	
Site Name:	Public Works Gov't Services of Canada<UNOFFICIAL>				
Site County/District:					
Site Geo Ref Meth:					
Incident Summary:	Schooner Transport: 1000 L bunker C fuel oil to pvmt, contd				
Contaminant Qty:	1000 L				

14	33 of 69	NE/153.2	58.9 / 2.04	Her Majesty the Queen as Rep. by Minister of Public Works & Government Services 1 Fleet St Ottawa ON	SPL
Ref No:	3846-72YKTS			Discharger Report:	
Site No:				Material Group: Gases/Particulate	
Incident Dt:				Health/Env Conseq:	
Year:				Client Type:	
Incident Cause:	Pipe Or Hose Leak			Sector Type: Other	
Incident Event:				Agency Involved:	
Contaminant Code:	38			Nearest Watercourse:	
Contaminant Name:	REFRIGERANT GAS, N.O.S.			Site Address:	
Contaminant Limit 1:				Site District Office:	
Contam Limit Freq 1:				Site Postal Code:	

Map Key	Number of Records	Direction/ Distance (m)	Elev/Diff (m)	Site	DB
Contaminant UN No 1:				Site Region:	
Environment Impact:	Not Anticipated			Site Municipality:	Ottawa
Nature of Impact:	Air Pollution			Site Lot:	
Receiving Medium:	Air			Site Conc:	
Receiving Env:				Northing:	
MOE Response:	Referral to others			Easting:	
Dt MOE Arvl on Scn:				Site Geo Ref Accu:	
MOE Reported Dt:	5/7/2007			Site Map Datum:	
Dt Document Closed:	5/26/2007			SAC Action Class:	
Incident Reason:	Other - Reason not otherwise defined			Source Type:	
Site Name:	Public Works Canada<UNOFFICIAL>				
Site County/District:					
Site Geo Ref Meth:					
Incident Summary:	Public Works Canada: >100 kg R22 leak to atm.				
Contaminant Qty:	0 other - see incident description				

14	34 of 69	NE/153.2	58.9 / 2.04	PUBLIC WORKS AND GOVERNMENT SERVICES CANADA 1 FLEET STREET NOT AVAILABLE OTTAWA ON K1A0M3	NPRI
NPRI ID:	10178			Org ID:	102764
Other ID:	*			Submit Date:	5/27/2008
No Other ID:				Last Modified:	5/29/2015 3:28:24 PM
Track ID:	54103			Contact ID:	141103
Report ID:	117369			Cont Type:	MED
Report Type:	NPRI			Contact Title:	
Rpt Type ID:	1			Cont First Name:	DENIS
Report Year:	2007			Cont Last Name:	GOUR
Not-Current Rpt?:	No			Contact Position:	MANAGER UTILITIES MANAGEMENT SERVICES
Yr of Last Filed Rpt:	2011			Contact Fax:	
Fac ID:	150129			Contact Ph.:	6137754141
Fac Name:	CLIFF CENTRAL HEATING AND COOLING PLANT			Cont Area Code:	613
Fac Address1:	1 FLEET STREET			Contact Tel.:	37754141
Fac Address2:	NOT AVAILABLE			Contact Ext.:	
Fac Postal Zip:	K1A0M3			Cont Fax Area Cde:	
Facility Lat:	45.4217			Contact Fax:	
Facility Long:	-75.707			Contact Email:	DENIS.GOUR@PWGSC.GC.CA
DLS (Last Filed Rpt):				Latitude:	45.4217
Facility DLS:				Longitude:	-75.707
Datum:	1983			UTM Zone:	
Facility Cmnts:	False			UTM Northing:	
URL:				UTM Easting:	
No of Empl.:	26			Waste Streams:	True¿
Parent Co.:	N			No Streams:	
No Parent Co.:				Waste Off Sites:	True¿
Pollut Prev Cmnts:	False			No Off Sites:	
Stacks:	True			Shutdown:	
No of Stacks:				No of Shutdown:	
Canadian SIC Code (2 digit):					
Canadian SIC Code:					
SIC Code Description:					
American SIC Code:					
NAICS Code (2 digit):	91				
NAICS 2 Description:	Public administration				
NAICS Code (4 digit):	9119				
NAICS 4 Description:	Other federal government public administration				
NAICS Code (6 digit):	911910				
NAICS 6 Description:	Other federal government public administration				

Substance Release Report

Map Key	Number of Records	Direction/ Distance (m)	Elev/Diff (m)	Site	DB
Category Type ID:	1				
Category Type Desc:	Stack / Point				
Category Type Desc (fr):	Rejets de cheminée ou ponctuels				
Grouping:	Total Air				
Trans Code:	ASta				
Chem:	Carbon monoxide				
Chem (fr):	Monoxyde de carbone				
Quantity:	44.719				
Unit:	tonnes				
Basis of Estimate Cd:	E2				
Basis of Estimate Desc:	E2- Published Emission Factors - In use from 2003 and onward				
Category Type ID:	1				
Category Type Desc:	Stack / Point				
Category Type Desc (fr):	Rejets de cheminée ou ponctuels				
Grouping:	Total Air				
Trans Code:	ASta				
Chem:	Sulphur dioxide				
Chem (fr):	Dioxyde de soufre				
Quantity:	45.809				
Unit:	tonnes				
Basis of Estimate Cd:	E2				
Basis of Estimate Desc:	E2- Published Emission Factors - In use from 2003 and onward				
Category Type ID:	1				
Category Type Desc:	Stack / Point				
Category Type Desc (fr):	Rejets de cheminée ou ponctuels				
Grouping:	Total Air				
Trans Code:	ASta				
Chem:	PM10 - Particulate Matter <= 10 Microns				
Chem (fr):	PM10 - Matière particulaire <= 10 microns				
Quantity:	6.032				
Unit:	tonnes				
Basis of Estimate Cd:	E2				
Basis of Estimate Desc:	E2- Published Emission Factors - In use from 2003 and onward				
Category Type ID:	1				
Category Type Desc:	Stack / Point				
Category Type Desc (fr):	Rejets de cheminée ou ponctuels				
Grouping:	Total Air				
Trans Code:	ASta				
Chem:	PM2.5 - Particulate Matter <= 2.5 Microns				
Chem (fr):	PM2,5 - Matière particulaire <= 2,5 microns				
Quantity:	2.995				
Unit:	tonnes				
Basis of Estimate Cd:	E2				
Basis of Estimate Desc:	E2- Published Emission Factors - In use from 2003 and onward				
Category Type ID:	1				
Category Type Desc:	Stack / Point				
Category Type Desc (fr):	Rejets de cheminée ou ponctuels				
Grouping:	Total Air				
Trans Code:	ASta				
Chem:	Nitrogen oxides (expressed as NO2)				
Chem (fr):	Oxydes d'azote (exprimés en NO2)				
Quantity:	157.854				
Unit:	tonnes				
Basis of Estimate Cd:	E2				
Basis of Estimate Desc:	E2- Published Emission Factors - In use from 2003 and onward				

[14](#)

35 of 69

NE/153.2

58.9 / 2.04

1 Fleet St
Ottawa ON

SPL

Ref No:

2827-7DREQ8

Discharger Report:

Map Key	Number of Records	Direction/ Distance (m)	Elev/Diff (m)	Site	DB	
				Site No: Incident Dt: Year: Incident Cause: Cooling System Leak Incident Event: Contaminant Code: n/a Contaminant Name: REFRIGERANT GAS R12 Contaminant Limit 1: Contam Limit Freq 1: Contaminant UN No 1: Environment Impact: Not Anticipated Nature of Impact: Receiving Medium: Receiving Env: MOE Response: No Field Response Dt MOE Arvl on Scn: MOE Reported Dt: 4/16/2008 Dt Document Closed: 5/24/2008 Incident Reason: Gasket/Joint Failure - Any point of connection (Except Weld/Seam) Site Name: Public Works Government Services Canada <UNOFFICIAL> Site County/District: Site Geo Ref Meth: Incident Summary: Ottawa, Refrigerant 10-100kg to Air, stoped Contaminant Qty:	Material Group: Health/Env Conseq: Client Type: Sector Type: Other Agency Involved: Nearest Watercourse: Site Address: Site District Office: Ottawa Site Postal Code: Site Region: Site Municipality: Ottawa Site Lot: Site Conc: Northing: Easting: Site Geo Ref Accu: Site Map Datum: SAC Action Class: Air Spills - Gases and Vapours Source Type:	
14	36 of 69	NE/153.2	58.9 / 2.04	Public Works and Government Services Canada 1 Fleet Dr. Ottawa ON	SPL	
				Ref No: 7056-7HYJW6 Site No: Incident Dt: Year: Incident Cause: Pipe Or Hose Leak Incident Event: Contaminant Code: 38 Contaminant Name: REFRIGERANT GAS, N.O.S. Contaminant Limit 1: Contam Limit Freq 1: Contaminant UN No 1: Environment Impact: Not Anticipated Nature of Impact: Receiving Medium: Receiving Env: MOE Response: Referral to others Dt MOE Arvl on Scn: MOE Reported Dt: 8/29/2008 Dt Document Closed: 12/4/2008 Incident Reason: Equipment Failure Site Name: Cliff Central Heating & Cooling<UNOFFICIAL> Site County/District: Site Geo Ref Meth: Incident Summary: Cliff Central H&C. refrig leak to atm. Ottawa Contaminant Qty: 100 kg	Discharger Report: Material Group: Health/Env Conseq: Client Type: Sector Type: Other Agency Involved: Nearest Watercourse: Site Address: Site District Office: Ottawa Site Postal Code: Site Region: Site Municipality: Ottawa Site Lot: Site Conc: Northing: Easting: Site Geo Ref Accu: Site Map Datum: SAC Action Class: Air Spills - Gases and Vapours Source Type:	
14	37 of 69	NE/153.2	58.9 / 2.04	Federal Government of Canada - Public Works and Government Services Canada 1 Fleet St Ottawa ON	SPL	
				Ref No: 8615-7KGHN3 Discharger Report:		

Map Key	Number of Records	Direction/ Distance (m)	Elev/Diff (m)	Site	DB
License Issue Date:		4/18/1994			
Tank Status:		Licensed			
Tank Status As Of:		December 2008			
Operation Type:		Private Fuel Outlet			
Facility Type:		Gasoline Station - Self Serve			
--Details--					
Status:		Active			
Year of Installation:		1977			
Corrosion Protection:					
Capacity:		13638			
Tank Fuel Type:		Liquid Fuel Single Wall UST - Diesel			

14	40 of 69	NE/153.2	58.9 / 2.04	PUBLIC WORKS AND GOVERNMENT SERVICES CANADA 1 FLEET STREET NOT AVAILABLE OTTAWA ON K1A0M3	NPRI
NPRI ID:	10178	Org ID:	102764		
Other ID:	*	Submit Date:	5/29/2009		
No Other ID:		Last Modified:	5/29/2015 3:28:24 PM		
Track ID:	67521	Contact ID:	201066		
Report ID:	124156	Cont Type:	MED		
Report Type:	NPRI	Contact Title:			
Rpt Type ID:	1	Cont First Name:	RALPH		
Report Year:	2008	Cont Last Name:	GREENOUGH		
Not-Current Rpt?:	No	Contact Position:	A/MANAGER OF UTILITES MANAGEMENT SERVICES		
Yr of Last Filed Rpt:	2011	Contact Fax:	6137754911		
Fac ID:	150129	Contact Ph.:	6137754141		
Fac Name:	CLIFF CENTRAL HEATING AND COOLING PLANT	Cont Area Code:	613		
Fac Address1:	1 FLEET STREET	Contact Tel.:	37754141		
Fac Address2:	NOT AVAILABLE	Contact Ext.:			
Fac Postal Zip:	K1A0M3	Cont Fax Area Cde:	613		
Facility Lat:	45.4217	Contact Fax:	37754911		
Facility Long:	-75.707	Contact Email:	RALPH.GREENOUGH@PWGSC.GC.CA		
DLS (Last Filed Rpt):		Latitude:	45.4217		
Facility DLS:		Longitude:	-75.707		
Datum:	1983	UTM Zone:			
Facility Cmnts:	No	UTM Northing:			
URL:		UTM Easting:			
No of Empl.:	26	Waste Streams:	No		
Parent Co.:	N	No Streams:	No		
No Parent Co.:		Waste Off Sites:	No		
Pollut Prev Cmnts:	No	No Off Sites:	No		
Stacks:	No	Shutdown:	No		
No of Stacks:		No of Shutdown:			
Canadian SIC Code (2 digit):					
Canadian SIC Code:					
SIC Code Description:					
American SIC Code:					
NAICS Code (2 digit):	91				
NAICS 2 Description:	Public administration				
NAICS Code (4 digit):	9119				
NAICS 4 Description:	Other federal government public administration				
NAICS Code (6 digit):	911910				
NAICS 6 Description:	Other federal government public administration				

Substance Release Report

Category Type ID: 1

Map Key	Number of Records	Direction/ Distance (m)	Elev/Diff (m)	Site	DB
Category Type Desc:		Stack / Point			
Category Type Desc (fr):		Rejets de cheminée ou ponctuels			
Grouping:		Total Air			
Trans Code:		ASta			
Chem:		PM10 - Particulate Matter <= 10 Microns			
Chem (fr):		PM10 - Matière particulaire <= 10 microns			
Quantity:		4.347			
Unit:		tonnes			
Basis of Estimate Cd:		E2			
Basis of Estimate Desc:		E2- Published Emission Factors - In use from 2003 and onward			
Category Type ID:		1			
Category Type Desc:		Stack / Point			
Category Type Desc (fr):		Rejets de cheminée ou ponctuels			
Grouping:		Total Air			
Trans Code:		ASta			
Chem:		Carbon monoxide			
Chem (fr):		Monoxyde de carbone			
Quantity:		41.544			
Unit:		tonnes			
Basis of Estimate Cd:		E2			
Basis of Estimate Desc:		E2- Published Emission Factors - In use from 2003 and onward			
Category Type ID:		1			
Category Type Desc:		Stack / Point			
Category Type Desc (fr):		Rejets de cheminée ou ponctuels			
Grouping:		Total Air			
Trans Code:		ASta			
Chem:		PM2.5 - Particulate Matter <= 2.5 Microns			
Chem (fr):		PM2,5 - Matière particulaire <= 2,5 microns			
Quantity:		1.951			
Unit:		tonnes			
Basis of Estimate Cd:		E2			
Basis of Estimate Desc:		E2- Published Emission Factors - In use from 2003 and onward			
Category Type ID:		1			
Category Type Desc:		Stack / Point			
Category Type Desc (fr):		Rejets de cheminée ou ponctuels			
Grouping:		Total Air			
Trans Code:		ASta			
Chem:		Nitrogen oxides (expressed as NO2)			
Chem (fr):		Oxydes d'azote (exprimés en NO2)			
Quantity:		142.964			
Unit:		tonnes			
Basis of Estimate Cd:		E2			
Basis of Estimate Desc:		E2- Published Emission Factors - In use from 2003 and onward			
Category Type ID:		1			
Category Type Desc:		Stack / Point			
Category Type Desc (fr):		Rejets de cheminée ou ponctuels			
Grouping:		Total Air			
Trans Code:		ASta			
Chem:		Sulphur dioxide			
Chem (fr):		Dioxyde de soufre			
Quantity:		23.606			
Unit:		tonnes			
Basis of Estimate Cd:		E2			
Basis of Estimate Desc:		E2- Published Emission Factors - In use from 2003 and onward			

[14](#)

41 of 69

NE/153.2

58.9 / 2.04

**Her Majesty the Queen in Right of Canada
1 Fleet Street Cliff Street Heating Plant - Federal
Building
Ottawa ON**

SPL

Ref No:

4336-7WYNE5

Discharger Report:

Map Key	Number of Records	Direction/ Distance (m)	Elev/Diff (m)	Site	DB	
				Site No: Incident Dt: Year: Incident Cause: Incident Event: Contaminant Code: n/a Contaminant Name: Asbestos (total) Contaminant Limit 1: Contam Limit Freq 1: Contaminant UN No 1: Environment Impact: Not Anticipated Nature of Impact: Receiving Medium: Receiving Env: MOE Response: Referral to others Dt MOE Arvl on Scn: MOE Reported Dt: 10/19/2009 Dt Document Closed: 10/21/2009 Incident Reason: Site Name: Cliff Street Heating Plant - Federal Building<UNOFFICIAL> Site County/District: Site Geo Ref Meth: Incident Summary: 1 Fleet Street: asbestos water to sanitary Contaminant Qty: 0 other - see incident description	Material Group: Health/Env Conseq: Client Type: Sector Type: Agency Involved: Nearest Watercourse: Site Address: Site District Office: Site Postal Code: Site Region: Site Municipality: Site Lot: Site Conc: Northing: Easting: Site Geo Ref Accu: Site Map Datum: SAC Action Class: Watercourse Spills Source Type:	

14	42 of 69	NE/153.2	58.9 / 2.04	Public Works and Government Services Canada 1 Fleet Street Ottawa ON	SPL	
				Ref No: 1153-7NBPVC Site No: Incident Dt: Year: Incident Cause: Cooling System Leak Incident Event: Contaminant Code: Contaminant Name: REFRIGERANT GAS, N.O.S. Contaminant Limit 1: Contam Limit Freq 1: Contaminant UN No 1: Environment Impact: Not Anticipated Nature of Impact: Receiving Medium: Receiving Env: MOE Response: Referral to others Dt MOE Arvl on Scn: MOE Reported Dt: 1/15/2009 Dt Document Closed: Incident Reason: Equipment Failure - Malfunction of system components Site Name: Federal Government<UNOFFICIAL> Site County/District: Site Geo Ref Meth: Incident Summary: Federal Govt, Ottawa, 100 kg R-22 Contaminant Qty: 100 kg	Discharger Report: Material Group: Health/Env Conseq: Client Type: Sector Type: Other Agency Involved: Nearest Watercourse: Site Address: Site District Office: Site Postal Code: Site Region: Site Municipality: Ottawa Site Lot: Site Conc: Northing: Easting: Site Geo Ref Accu: Site Map Datum: SAC Action Class: Air Spills - Gases and Vapours Source Type:	

14	43 of 69	NE/153.2	58.9 / 2.04	Public Works and Government Services Canada 1 Fleet St Ottawa ON K1A 0S5	SPL	
				Ref No: 2180-84BQNX Site No:	Discharger Report: Material Group:	

Map Key	Number of Records	Direction/ Distance (m)	Elev/Diff (m)	Site	DB
Incident Dt:				Health/Env Conseq:	
Year:				Client Type:	
Incident Cause:	Discharge or Emission to Air			Sector Type:	Other
Incident Event:				Agency Involved:	
Contaminant Code:	38			Nearest Watercourse:	
Contaminant Name:	FREON R-22 (CFC)			Site Address:	
Contaminant Limit 1:				Site District Office:	
Contam Limit Freq 1:				Site Postal Code:	
Contaminant UN No 1:				Site Region:	
Environment Impact:	Not Anticipated			Site Municipality:	
Nature of Impact:				Site Lot:	
Receiving Medium:				Site Conc:	
Receiving Env:				Northing:	5029622
MOE Response:	Referral to others			Easting:	444141
Dt MOE Arvl on Scn:				Site Geo Ref Accu:	
MOE Reported Dt:	4/8/2010			Site Map Datum:	
Dt Document Closed:	4/20/2010			SAC Action Class:	Air Spills - Gases and Vapours
Incident Reason:	Unknown - Reason not determined			Source Type:	
Site Name:	1 Fleet Street				
Site County/District:					
Site Geo Ref Meth:					
Incident Summary:	PWGSC: >100kg R22 release to atm.				
Contaminant Qty:	100 kg				

14	44 of 69	NE/153.2	58.9 / 2.04	PUBLIC WORKS AND GOVERNMENT SERVICES CANADA 1 FLEET STREET NOT AVAILABLE OTTAWA ON K1A0M3	NPRI
NPRI ID:	10178			Org ID:	102764
Other ID:	*			Submit Date:	5/28/2010
No Other ID:				Last Modified:	5/29/2015 3:28:24 PM
Track ID:	83868			Contact ID:	201066
Report ID:	137731			Cont Type:	MED
Report Type:	NPRI			Contact Title:	
Rpt Type ID:	1			Cont First Name:	RALPH
Report Year:	2009			Cont Last Name:	GREENOUGH
Not-Current Rpt?:	No			Contact Position:	A/MANAGER OF UTILITES MANAGEMENT SERVICES
Yr of Last Filed Rpt:	2011			Contact Fax:	6137754911
Fac ID:	150129			Contact Ph.:	6137754141
Fac Name:	CLIFF CENTRAL HEATING AND COOLING PLANT			Cont Area Code:	613
Fac Address1:	1 FLEET STREET			Contact Tel.:	37754141
Fac Address2:	NOT AVAILABLE			Contact Ext.:	
Fac Postal Zip:	K1A0M3			Cont Fax Area Cde:	613
Facility Lat:	45.4217			Contact Fax:	37754911
Facility Long:	-75.707			Contact Email:	RALPH.GREENOUGH@PWGSC.GC.CA
DLS (Last Filed Rpt):				Latitude:	45.4217
Facility DLS:				Longitude:	-75.707
Datum:	1983			UTM Zone:	
Facility Cmnts:	No			UTM Northing:	
URL:				UTM Easting:	
No of Empl.:	26			Waste Streams:	No
Parent Co.:	N			No Streams:	No
No Parent Co.:				Waste Off Sites:	No
Pollut Prev Cmnts:	No			No Off Sites:	
Stacks:	No			Shutdown:	Yes
No of Stacks:				No of Shutdown:	1
Canadian SIC Code (2 digit):					
Canadian SIC Code:					
SIC Code Description:					
American SIC Code:					
NAICS Code (2 digit):	91				

Map Key	Number of Records	Direction/ Distance (m)	Elev/Diff (m)	Site	DB
NAICS 2 Description:		Public administration			
NAICS Code (4 digit):		9119			
NAICS 4 Description:		Other federal government public administration			
NAICS Code (6 digit):		911910			
NAICS 6 Description:		Other federal government public administration			
<u>Substance Release Report</u>					
Category Type ID:		1			
Category Type Desc:		Stack / Point			
Category Type Desc (fr):		Rejets de cheminée ou ponctuels			
Grouping:		Total Air			
Trans Code:		ASta			
Chem:		PM2.5 - Particulate Matter <= 2.5 Microns			
Chem (fr):		PM2,5 - Matière particulaire <= 2,5 microns			
Quantity:		1.82			
Unit:		tonnes			
Basis of Estimate Cd:		E2			
Basis of Estimate Desc:		E2- Published Emission Factors - In use from 2003 and onward			
Category Type ID:		1			
Category Type Desc:		Stack / Point			
Category Type Desc (fr):		Rejets de cheminée ou ponctuels			
Grouping:		Total Air			
Trans Code:		ASta			
Chem:		Sulphur dioxide			
Chem (fr):		Dioxyde de soufre			
Quantity:		22.291			
Unit:		tonnes			
Basis of Estimate Cd:		E2			
Basis of Estimate Desc:		E2- Published Emission Factors - In use from 2003 and onward			
Category Type ID:		1			
Category Type Desc:		Stack / Point			
Category Type Desc (fr):		Rejets de cheminée ou ponctuels			
Grouping:		Total Air			
Trans Code:		ASta			
Chem:		Carbon monoxide			
Chem (fr):		Monoxyde de carbone			
Quantity:		38.147			
Unit:		tonnes			
Basis of Estimate Cd:		E2			
Basis of Estimate Desc:		E2- Published Emission Factors - In use from 2003 and onward			
Category Type ID:		1			
Category Type Desc:		Stack / Point			
Category Type Desc (fr):		Rejets de cheminée ou ponctuels			
Grouping:		Total Air			
Trans Code:		ASta			
Chem:		Nitrogen oxides (expressed as NO2)			
Chem (fr):		Oxydes d'azote (exprimés en NO2)			
Quantity:		131.401			
Unit:		tonnes			
Basis of Estimate Cd:		E2			
Basis of Estimate Desc:		E2- Published Emission Factors - In use from 2003 and onward			
Category Type ID:		1			
Category Type Desc:		Stack / Point			
Category Type Desc (fr):		Rejets de cheminée ou ponctuels			
Grouping:		Total Air			
Trans Code:		ASta			
Chem:		PM10 - Particulate Matter <= 10 Microns			
Chem (fr):		PM10 - Matière particulaire <= 10 microns			
Quantity:		4.034			
Unit:		tonnes			

Map Key	Number of Records	Direction/ Distance (m)	Elev/Diff (m)	Site	DB
Basis of Estimate Cd:		E2			
Basis of Estimate Desc:		E2- Published Emission Factors - In use from 2003 and onward			
14	45 of 69	NE/153.2	58.9 / 2.04	Cliff Street Heating Plant<UNOFFICIAL> 1 Fleet St Ottawa ON	SPL
Ref No:	4518-899NSK			Discharger Report:	
Site No:				Material Group:	
Incident Dt:				Health/Env Conseq:	
Year:				Client Type:	
Incident Cause:	Pipe Or Hose Leak			Sector Type:	
Incident Event:				Agency Involved:	
Contaminant Code:	38			Nearest Watercourse:	
Contaminant Name:	FREON R-22 (CFC)			Site Address:	
Contaminant Limit 1:				Site District Office:	
Contam Limit Freq 1:				Site Postal Code:	
Contaminant UN No 1:				Site Region:	
Environment Impact:	Not Anticipated			Site Municipality:	
Nature of Impact:	Air Pollution			Site Lot:	
Receiving Medium:				Site Conc:	
Receiving Env:				Northing:	5029622
MOE Response:	No Field Response			Easting:	444141
Dt MOE Arvl on Scn:				Site Geo Ref Accu:	
MOE Reported Dt:	9/13/2010			Site Map Datum:	
Dt Document Closed:				SAC Action Class:	Air Spills - Gases and Vapours
Incident Reason:	Other - Reason not otherwise defined			Source Type:	
Site Name:	1 Fleet Street				
Site County/District:					
Site Geo Ref Meth:					
Incident Summary:	OPW: Halocarbon leak >100kg inside building				
Contaminant Qty:					
14	46 of 69	NE/153.2	58.9 / 2.04	Public Works Government Services Canada 1 Fleet Street, Ottawa, ON Ottawa ON	SPL
Ref No:	7171-89KPEX			Discharger Report:	
Site No:				Material Group:	
Incident Dt:				Health/Env Conseq:	
Year:				Client Type:	
Incident Cause:	Discharge or Emission to Air			Sector Type:	Heat/Power Plant
Incident Event:				Agency Involved:	
Contaminant Code:	38			Nearest Watercourse:	
Contaminant Name:	FREON R-22 (CFC)			Site Address:	
Contaminant Limit 1:				Site District Office:	
Contam Limit Freq 1:				Site Postal Code:	
Contaminant UN No 1:				Site Region:	
Environment Impact:	Not Anticipated			Site Municipality:	
Nature of Impact:	Air Pollution			Site Lot:	
Receiving Medium:				Site Conc:	
Receiving Env:				Northing:	
MOE Response:	No Field Response			Easting:	
Dt MOE Arvl on Scn:				Site Geo Ref Accu:	
MOE Reported Dt:	9/23/2010			Site Map Datum:	
Dt Document Closed:				SAC Action Class:	Air Spills - Gases and Vapours
Incident Reason:	Equipment Failure			Source Type:	
Site Name:	Cliff Street Central Heating Plant<UNOFFICIAL>				
Site County/District:					
Site Geo Ref Meth:					
Incident Summary:	Ottawa: Freon leak >100 kg into air				
Contaminant Qty:					

Map Key	Number of Records	Direction/ Distance (m)	Elev/Diff (m)	Site	DB
14	47 of 69	NE/153.2	58.9 / 2.04	1 Fleet Street Ottawa ON	SPL
Ref No:	1274-8KNKJ7			Discharger Report:	
Site No:				Material Group:	
Incident Dt:	8/12/2011			Health/Env Conseq:	
Year:				Client Type:	
Incident Cause:	Discharge or Emission to Air			Sector Type:	Other
Incident Event:				Agency Involved:	
Contaminant Code:	38			Nearest Watercourse:	
Contaminant Name:	REFRIGERANT GAS, N.O.S.			Site Address:	1 Fleet Street
Contaminant Limit 1:				Site District Office:	
Contam Limit Freq 1:				Site Postal Code:	
Contaminant UN No 1:				Site Region:	
Environment Impact:	Not Anticipated			Site Municipality:	Ottawa
Nature of Impact:	Air Pollution			Site Lot:	
Receiving Medium:				Site Conc:	
Receiving Env:				Northing:	
MOE Response:	No Field Response			Easting:	
Dt MOE Arvl on Scn:				Site Geo Ref Accu:	
MOE Reported Dt:	8/12/2011			Site Map Datum:	
Dt Document Closed:				SAC Action Class:	Air Spills - Gases and Vapours
Incident Reason:	Spill			Source Type:	
Site Name:	Cliff Heating and Cooling Plant<UNOFFICIAL>				
Site County/District:					
Site Geo Ref Meth:					
Incident Summary:	PWC: R22 leak, ongoing				
Contaminant Qty:	0 other - see incident description				
14	48 of 69	NE/153.2	58.9 / 2.04	Cliff Heating Plant<UNOFFICIAL> 1 Fleet Street Ottawa ON K1A 0S5	SPL
Ref No:	0301-8MZQF4			Discharger Report:	
Site No:				Material Group:	
Incident Dt:	10/25/2011			Health/Env Conseq:	
Year:				Client Type:	
Incident Cause:	Discharge or Emission to Air			Sector Type:	Other
Incident Event:				Agency Involved:	
Contaminant Code:	38			Nearest Watercourse:	
Contaminant Name:	REFRIGERANT GAS, N.O.S.			Site Address:	1 Fleet Street
Contaminant Limit 1:				Site District Office:	
Contam Limit Freq 1:				Site Postal Code:	
Contaminant UN No 1:				Site Region:	
Environment Impact:	Confirmed			Site Municipality:	Ottawa
Nature of Impact:				Site Lot:	
Receiving Medium:				Site Conc:	
Receiving Env:				Northing:	
MOE Response:	No Field Response			Easting:	
Dt MOE Arvl on Scn:				Site Geo Ref Accu:	
MOE Reported Dt:	10/26/2011			Site Map Datum:	
Dt Document Closed:				SAC Action Class:	Air Spills - Gases and Vapours
Incident Reason:	Equipment Failure			Source Type:	
Site Name:	Cliff Heating Plant<UNOFFICIAL>				
Site County/District:					
Site Geo Ref Meth:					
Incident Summary:	Cliff Heating Plant: < 10 kg R22 to atm.				
Contaminant Qty:	10 kg				

Map Key	Number of Records	Direction/ Distance (m)	Elev/Diff (m)	Site	DB
14	49 of 69	NE/153.2	58.9 / 2.04	1 FLEET STREET OTTAWA ON	HINC
External File Num: FS INC 0711-07168 Fuel Occurrence Type: Date of Occurrence: Fuel Type Involved: Status Desc: Completed - No Action Required Job Type Desc: Incident/Near-Miss Occurrence (FS) Oper. Type Involved: Service Interruptions: Property Damage: Fuel Life Cycle Stage: Root Cause: Reported Details: Spill occurred on federal property reported by Public Works & Government Services Canada. Job is non Fuel Category: Liquid Fuel Occurrence Type: Incident Affiliation: Industry Stakeholder (Licensee/Registration/Certificate Holder, Facility Owner, etc.) County Name: Ottawa Approx. Quant. Rel: Nearby body of water: Enter Drainage Syst.: Approx. Quant. Unit: Environmental Impact:					

14	50 of 69	NE/153.2	58.9 / 2.04	1 FLEET STREET, OTTAWA ON	INC
Incident No: 218248 Incident ID: 2369304 Attribute Category: FS-Incident Status Code: Causal Analysis Complete Incident Location: 1 FLEET STREET, OTTAWA - EXPLOSION Drainage System: Sub Surface Contam.: Aff. Prop. Use Water: Contam. Migrated: Contact Natural Env.: Near Body of Water: Approx. Quant. Rel.: Equipment Model: SC-6F-3X Serial No: 18.1828.2 Residential App. Type: Not applicable Commercial App. Type: Not applicable Industrial App. Type: Boilers Institutional App. Type: Not applicable Venting Type: Natural Draft Vent Connector Mater: Custom-engineered System Vent Chimney Mater: Masonry Chimney Pipeline Type: Pipeline Involved: Pipe Material: Depth Ground Cover: Regulator Location: Regulator Type: Operation Pressure: Liquid Prop Make: Liquid Prop Model: Liquid Prop Serial No: Equipment Type: Cylinder Capacity: Cylinder Capac. Units: Cylinder Material Type: Tank Capacity:					

Map Key	Number of Records	Direction/ Distance (m)	Elev/Diff (m)	Site	DB
Fuels Occurrence Type: Fuel Type Involved: Date of Occurrence: Time of Occurrence: Occur Insp Start Date: Any Health Impact: Any Environmental Impact: Was Service Interrupted: Was Property Damaged: Operation Type Involved: Enforcement Policy: Prc Escalation Required: Task No: Notes: 162 MBTUH Output, steam HB. Occurrence Narrative: Tank Material Type: Tank Storage Type: Tank Location Type: Pump Flow Rate Capac: Liquid Prop Notes:					

14	51 of 69	NE/153.2	58.9 / 2.04	PUBLIC WORKS AND GOVERNMENT SERVICES CANADA 1 FLEET STREET NOT AVAILABLE OTTAWA ON K1A0M3	NPRI
NPRI ID:	10178			Org ID:	102764
Other ID:	Y			Submit Date:	6/2/2011
No Other ID:	1			Last Modified:	5/29/2015 3:28:24 PM
Track ID:	92131			Contact ID:	
Report ID:	146188			Cont Type:	
Report Type:	DNMC			Contact Title:	
Rpt Type ID:	2			Cont First Name:	
Report Year:	2010			Cont Last Name:	
Not-Current Rpt?:	No			Contact Position:	
Yr of Last Filed Rpt:	2011			Contact Fax:	
Fac ID:	150129			Contact Ph.:	
Fac Name:	CLIFF CENTRAL HEATING AND COOLING PLANT			Cont Area Code:	
Fac Address1:	1 FLEET STREET			Contact Tel.:	
Fac Address2:	NOT AVAILABLE			Contact Ext.:	
Fac Postal Zip:	K1A0M3			Cont Fax Area Cde:	
Facility Lat:	45.4217			Contact Fax:	
Facility Long:	-75.707			Contact Email:	
DLS (Last Filed Rpt):				Latitude:	45.4217
Facility DLS:				Longitude:	-75.707
Datum:	1983			UTM Zone:	
Facility Cmnts:	No			UTM Northing:	
URL:				UTM Easting:	
No of Empl.:	0			Waste Streams:	No
Parent Co.:	*			No Streams:	
No Parent Co.:				Waste Off Sites:	No
Pollut Prev Cmnts:	No			No Off Sites:	
Stacks:	No			Shutdown:	Yes
No of Stacks:				No of Shutdown:	1
Canadian SIC Code (2 digit):					
Canadian SIC Code:					
SIC Code Description:					
American SIC Code:					
NAICS Code (2 digit):	91				
NAICS 2 Description:	Public administration				
NAICS Code (4 digit):	9119				
NAICS 4 Description:	Other federal government public administration				
NAICS Code (6 digit):	911910				

Map Key	Number of Records	Direction/ Distance (m)	Elev/Diff (m)	Site	DB
NAICS 6 Description:		Other federal government public administration			
14	52 of 69	NE/153.2	58.9 / 2.04	PUBLIC WORKS CANADA CLIFF HEATING AND COOLING PLANT 1 FLEET STREET OTTAWA ON	GEN
Generator No:	ON0144717			PO Box No:	
Status:				Country:	
Approval Years:	2009			Choice of Contact:	
Contam. Facility:				Co Admin:	
MHSW Facility:				Phone No Admin:	
SIC Code:	711410				
SIC Description:	Agents and Managers for Artists Athletes Entertainers and Other Public Figures				
<u>Detail(s)</u>					
Waste Class:	112				
Waste Class Desc:	ACID WASTE - HEAVY METALS				
Waste Class:	121				
Waste Class Desc:	ALKALINE WASTES - HEAVY METALS				
Waste Class:	122				
Waste Class Desc:	ALKALINE WASTES - OTHER METALS				
Waste Class:	145				
Waste Class Desc:	PAINT/PIGMENT/COATING RESIDUES				
Waste Class:	146				
Waste Class Desc:	OTHER SPECIFIED INORGANICS				
Waste Class:	148				
Waste Class Desc:	INORGANIC LABORATORY CHEMICALS				
Waste Class:	212				
Waste Class Desc:	ALIPHATIC SOLVENTS				
Waste Class:	213				
Waste Class Desc:	PETROLEUM DISTILLATES				
Waste Class:	221				
Waste Class Desc:	LIGHT FUELS				
Waste Class:	222				
Waste Class Desc:	HEAVY FUELS				
Waste Class:	231				
Waste Class Desc:	LATEX WASTES				
Waste Class:	241				
Waste Class Desc:	HALOGENATED SOLVENTS				
Waste Class:	243				
Waste Class Desc:	PCBS				
Waste Class:	251				
Waste Class Desc:	OIL SKIMMINGS & SLUDGES				
Waste Class:	252				
Waste Class Desc:	WASTE OILS & LUBRICANTS				

Map Key	Number of Records	Direction/ Distance (m)	Elev/Diff (m)	Site	DB
14	53 of 69	NE/153.2	58.9 / 2.04	Public Works and Government Services Canada 1 Fleet St Ottawa ON	SPL
Ref No:	5537-8XFMKT			Discharger Report:	
Site No:				Material Group:	
Incident Dt:	23-AUG-12			Health/Env Conseq:	
Year:				Client Type:	
Incident Cause:	Pipe Or Hose Leak			Sector Type:	Other
Incident Event:				Agency Involved:	
Contaminant Code:	n/a			Nearest Watercourse:	
Contaminant Name:	REFRIGERANT GAS R22			Site Address:	1 Fleet St
Contaminant Limit 1:				Site District Office:	
Contam Limit Freq 1:				Site Postal Code:	
Contaminant UN No 1:				Site Region:	
Environment Impact:	Not Anticipated			Site Municipality:	Ottawa
Nature of Impact:				Site Lot:	
Receiving Medium:				Site Conc:	
Receiving Env:				Northing:	5029622
MOE Response:	No Field Response			Easting:	444141
Dt MOE Arvl on Scn:				Site Geo Ref Accu:	Map
MOE Reported Dt:	23-AUG-12			Site Map Datum:	NAD83
Dt Document Closed:				SAC Action Class:	Air Spills - Gases and Vapours
Incident Reason:	Spill			Source Type:	
Site Name:	1 Fleet Street				
Site County/District:					
Site Geo Ref Meth:	10-30 metres eg. Medium Quality GPS				
Incident Summary:	PWGSC: 14 kg R22 to atm				
Contaminant Qty:	14 kg				
14	54 of 69	NE/153.2	58.9 / 2.04	Veolia ES Canada Inc. 1 Fleet St Ottawa ON K1A 0M3	GEN
Generator No:	ON6707306			PO Box No:	
Status:				Country:	
Approval Years:	2010			Choice of Contact:	
Contam. Facility:				Co Admin:	
MHSW Facility:				Phone No Admin:	
SIC Code:	562210				
SIC Description:	Waste Treatment and Disposal				
<u>Detail(s)</u>					
Waste Class:	122				
Waste Class Desc:	ALKALINE WASTES - OTHER METALS				
Waste Class:	222				
Waste Class Desc:	HEAVY FUELS				
Waste Class:	212				
Waste Class Desc:	ALIPHATIC SOLVENTS				
Waste Class:	252				
Waste Class Desc:	WASTE OILS & LUBRICANTS				
Waste Class:	146				
Waste Class Desc:	OTHER SPECIFIED INORGANICS				
14	55 of 69	NE/153.2	58.9 / 2.04	PUBLIC WORKS CANADA CLIFF HEATING AND COOLING PLANT 1 FLEET STREET	GEN

Map Key	Number of Records	Direction/ Distance (m)	Elev/Diff (m)	Site	DB
OTTAWA ON					
Generator No:	ON0144717			PO Box No:	
Status:				Country:	
Approval Years:	2010			Choice of Contact:	
Contam. Facility:				Co Admin:	
MHSW Facility:				Phone No Admin:	
SIC Code:	711410				
SIC Description:	Agents and Managers for Artists Athletes Entertainers and Other Public Figures				
<u>Detail(s)</u>					
Waste Class:	221				
Waste Class Desc:	LIGHT FUELS				
Waste Class:	112				
Waste Class Desc:	ACID WASTE - HEAVY METALS				
Waste Class:	231				
Waste Class Desc:	LATEX WASTES				
Waste Class:	145				
Waste Class Desc:	PAINT/PIGMENT/COATING RESIDUES				
Waste Class:	252				
Waste Class Desc:	WASTE OILS & LUBRICANTS				
Waste Class:	148				
Waste Class Desc:	INORGANIC LABORATORY CHEMICALS				
Waste Class:	122				
Waste Class Desc:	ALKALINE WASTES - OTHER METALS				
Waste Class:	251				
Waste Class Desc:	OIL SKIMMINGS & SLUDGES				
Waste Class:	121				
Waste Class Desc:	ALKALINE WASTES - HEAVY METALS				
Waste Class:	222				
Waste Class Desc:	HEAVY FUELS				
Waste Class:	146				
Waste Class Desc:	OTHER SPECIFIED INORGANICS				
Waste Class:	241				
Waste Class Desc:	HALOGENATED SOLVENTS				
Waste Class:	213				
Waste Class Desc:	PETROLEUM DISTILLATES				
Waste Class:	212				
Waste Class Desc:	ALIPHATIC SOLVENTS				
Waste Class:	243				
Waste Class Desc:	PCBS				
Waste Class:	331				
Waste Class Desc:	WASTE COMPRESSED GASES				
14	56 of 69	NE/153.2	58.9 / 2.04	Veolia ES Canada Inc. 1 Fleet St Ottawa ON K1A 0M3	GEN

Map Key	Number of Records	Direction/ Distance (m)	Elev/Diff (m)	Site	DB
	ON6707306			PO Box No: Country: Choice of Contact: Co Admin: Phone No Admin:	
Generator No:	2011				
Status:					
Approval Years:	562210				
Contam. Facility:					
MHSW Facility:					
SIC Code:					
SIC Description:		Waste Treatment and Disposal			
<u>Detail(s)</u>					
Waste Class:		212			
Waste Class Desc:		ALIPHATIC SOLVENTS			
Waste Class:		146			
Waste Class Desc:		OTHER SPECIFIED INORGANICS			
Waste Class:		222			
Waste Class Desc:		HEAVY FUELS			
Waste Class:		122			
Waste Class Desc:		ALKALINE WASTES - OTHER METALS			
Waste Class:		252			
Waste Class Desc:		WASTE OILS & LUBRICANTS			
14	57 of 69	NE/153.2	58.9 / 2.04	PUBLIC WORKS CANADA CLIFF HEATING AND COOLING PLANT 1 FLEET STREET OTTAWA ON	GEN
Generator No:	ON0144717			PO Box No: Country: Choice of Contact: Co Admin: Phone No Admin:	
Status:	2011				
Approval Years:					
Contam. Facility:	711410				
MHSW Facility:					
SIC Code:					
SIC Description:		Agents and Managers for Artists Athletes Entertainers and Other Public Figures			
<u>Detail(s)</u>					
Waste Class:		145			
Waste Class Desc:		PAINT/PIGMENT/COATING RESIDUES			
Waste Class:		252			
Waste Class Desc:		WASTE OILS & LUBRICANTS			
Waste Class:		222			
Waste Class Desc:		HEAVY FUELS			
Waste Class:		231			
Waste Class Desc:		LATEX WASTES			
Waste Class:		243			
Waste Class Desc:		PCBS			
Waste Class:		121			
Waste Class Desc:		ALKALINE WASTES - HEAVY METALS			
Waste Class:		331			
Waste Class Desc:		WASTE COMPRESSED GASES			
Waste Class:		251			

Map Key	Number of Records	Direction/ Distance (m)	Elev/Diff (m)	Site	DB
Waste Class Desc:		OIL SKIMMINGS & SLUDGES			
Waste Class:		241			
Waste Class Desc:		HALOGENATED SOLVENTS			
Waste Class:		122			
Waste Class Desc:		ALKALINE WASTES - OTHER METALS			
Waste Class:		146			
Waste Class Desc:		OTHER SPECIFIED INORGANICS			
Waste Class:		212			
Waste Class Desc:		ALIPHATIC SOLVENTS			
Waste Class:		213			
Waste Class Desc:		PETROLEUM DISTILLATES			
Waste Class:		221			
Waste Class Desc:		LIGHT FUELS			
Waste Class:		112			
Waste Class Desc:		ACID WASTE - HEAVY METALS			
Waste Class:		148			
Waste Class Desc:		INORGANIC LABORATORY CHEMICALS			

14	58 of 69	NE/153.2	58.9 / 2.04	PUBLIC WORKS CANADA CLIFF HEATING AND COOLING PLANT 1 FLEET STREET OTTAWA ON K1A 0M3	GEN
Generator No:	ON0144717			PO Box No:	
Status:				Country:	
Approval Years:	2012			Choice of Contact:	
Contam. Facility:				Co Admin:	
MHSW Facility:				Phone No Admin:	
SIC Code:	711410				
SIC Description:	Agents and Managers for Artists Athletes Entertainers and Other Public Figures				

Detail(s)

Waste Class:	112
Waste Class Desc:	ACID WASTE - HEAVY METALS
Waste Class:	145
Waste Class Desc:	PAINT/PIGMENT/COATING RESIDUES
Waste Class:	331
Waste Class Desc:	WASTE COMPRESSED GASES
Waste Class:	241
Waste Class Desc:	HALOGENATED SOLVENTS
Waste Class:	221
Waste Class Desc:	LIGHT FUELS
Waste Class:	231
Waste Class Desc:	LATEX WASTES
Waste Class:	243
Waste Class Desc:	PCBS
Waste Class:	148
Waste Class Desc:	INORGANIC LABORATORY CHEMICALS

Map Key	Number of Records	Direction/ Distance (m)	Elev/Diff (m)	Site	DB
Waste Class:		212			
Waste Class Desc:		ALIPHATIC SOLVENTS			
Waste Class:		122			
Waste Class Desc:		ALKALINE WASTES - OTHER METALS			
Waste Class:		121			
Waste Class Desc:		ALKALINE WASTES - HEAVY METALS			
Waste Class:		213			
Waste Class Desc:		PETROLEUM DISTILLATES			
Waste Class:		146			
Waste Class Desc:		OTHER SPECIFIED INORGANICS			
Waste Class:		222			
Waste Class Desc:		HEAVY FUELS			
Waste Class:		251			
Waste Class Desc:		OIL SKIMMINGS & SLUDGES			
Waste Class:		252			
Waste Class Desc:		WASTE OILS & LUBRICANTS			

14	59 of 69	NE/153.2	58.9 / 2.04	PUBLIC WORKS CANADA CLIFF HEATING AND COOLING PLANT 1 FLEET STREET OTTAWA ON	GEN
Generator No:	ON0144717			PO Box No:	
Status:				Country:	
Approval Years:	2013			Choice of Contact:	
Contam. Facility:				Co Admin:	
MHSW Facility:				Phone No Admin:	
SIC Code:	711410				
SIC Description:	AGENTS AND MANAGERS FOR ARTISTS, ATHLETES, ENTERTAINERS AND OTHER PUBLIC FIGURES				

Detail(s)

Waste Class:	263
Waste Class Desc:	ORGANIC LABORATORY CHEMICALS
Waste Class:	112
Waste Class Desc:	ACID WASTE - HEAVY METALS
Waste Class:	212
Waste Class Desc:	ALIPHATIC SOLVENTS
Waste Class:	331
Waste Class Desc:	WASTE COMPRESSED GASES
Waste Class:	148
Waste Class Desc:	INORGANIC LABORATORY CHEMICALS
Waste Class:	251
Waste Class Desc:	OIL SKIMMINGS & SLUDGES
Waste Class:	243
Waste Class Desc:	PCBS
Waste Class:	222
Waste Class Desc:	HEAVY FUELS

Map Key	Number of Records	Direction/ Distance (m)	Elev/Diff (m)	Site	DB
Waste Class:		121			
Waste Class Desc:		ALKALINE WASTES - HEAVY METALS			
Waste Class:		213			
Waste Class Desc:		PETROLEUM DISTILLATES			
Waste Class:		241			
Waste Class Desc:		HALOGENATED SOLVENTS			
Waste Class:		145			
Waste Class Desc:		PAINT/PIGMENT/COATING RESIDUES			
Waste Class:		268			
Waste Class Desc:		AMINES			
Waste Class:		252			
Waste Class Desc:		WASTE OILS & LUBRICANTS			
Waste Class:		146			
Waste Class Desc:		OTHER SPECIFIED INORGANICS			
Waste Class:		221			
Waste Class Desc:		LIGHT FUELS			
Waste Class:		122			
Waste Class Desc:		ALKALINE WASTES - OTHER METALS			
Waste Class:		231			
Waste Class Desc:		LATEX WASTES			

14	60 of 69	NE/153.2	58.9 / 2.04	Public Works Government Services Canada 1 Fleet St Ottawa ON K1A 0S5	SPL
Ref No:	1837-9T6N72			Discharger Report:	
Site No:	3766-7Y7HHB			Material Group:	
Incident Dt:	1/23/2015			Health/Env Conseq:	
Year:				Client Type:	
Incident Cause:	Leak/Break			Sector Type:	
Incident Event:				Agency Involved:	
Contaminant Code:	38			Nearest Watercourse:	
Contaminant Name:	REFRIGERANT GAS, N.O.S.			Site Address:	1 Fleet St
Contaminant Limit 1:				Site District Office:	
Contam Limit Freq 1:				Site Postal Code:	K1A 0S5
Contaminant UN No 1:				Site Region:	
Environment Impact:				Site Municipality:	Ottawa
Nature of Impact:	Air			Site Lot:	
Receiving Medium:				Site Conc:	
Receiving Env:				Northing:	5029622
MOE Response:	N			Easting:	444141
Dt MOE Arvl on Scn:				Site Geo Ref Accu:	Map
MOE Reported Dt:	1/27/2015			Site Map Datum:	NAD83
Dt Document Closed:	1/29/2015			SAC Action Class:	Primary Assessment of Incident
Incident Reason:	Equipment Failure			Source Type:	
Site Name:	1 Fleet Street				
Site County/District:					
Site Geo Ref Meth:	10-30 metres eg. Medium Quality GPS				
Incident Summary:	PWGSC: 100 kgs R134A to atm				
Contaminant Qty:	100 kg				

14	61 of 69	NE/153.2	58.9 / 2.04	1 Fleet St Ottawa ON K1A 0S5	SPL
--------------------	----------	----------	-------------	---------------------------------	-----

Map Key	Number of Records	Direction/ Distance (m)	Elev/Diff (m)	Site	DB
Ref No:	5507-AHRSG6			Discharger Report:	
Site No:	3766-7Y7HHB			Material Group:	
Incident Dt:	1/19/2017			Health/Env Conseq:	
Year:				Client Type:	
Incident Cause:				Sector Type:	Unknown / N/A
Incident Event:	Leak/Break			Agency Involved:	
Contaminant Code:	38			Nearest Watercourse:	
Contaminant Name:	REFRIGERANT GAS, N.O.S.			Site Address:	1 Fleet St
Contaminant Limit 1:				Site District Office:	
Contam Limit Freq 1:				Site Postal Code:	K1A 0S5
Contaminant UN No 1:				Site Region:	
Environment Impact:				Site Municipality:	Ottawa
Nature of Impact:				Site Lot:	
Receiving Medium:				Site Conc:	
Receiving Env:	Air			Northing:	5029622
MOE Response:	No			Easting:	444141
Dt MOE Arvl on Scn:				Site Geo Ref Accu:	Map
MOE Reported Dt:	1/19/2017			Site Map Datum:	NAD83
Dt Document Closed:				SAC Action Class:	Air Spills - Gases and Vapours
Incident Reason:	Equipment Failure			Source Type:	
Site Name:	1 Fleet Street				
Site County/District:					
Site Geo Ref Meth:	10-30 metres eg. Medium Quality GPS				
Incident Summary:	Public Works Ottawa: R134-A refrigerant to atm from 5000 tonne chiller				
Contaminant Qty:	0 lb				

14	62 of 69	NE/153.2	58.9 / 2.04	PUBLIC WORKS CANADA CLIFF HEATING AND COOLING PLANT 1 FLEET STREET OTTAWA ON K1A 0M3	GEN
Generator No:	ON0144717			PO Box No:	
Status:				Country:	Canada
Approval Years:	2015			Choice of Contact:	CO_ADMIN
Contam. Facility:	No			Co Admin:	Brian Stoneman
MHSW Facility:	No			Phone No Admin:	6139935639 Ext.
SIC Code:	711410				
SIC Description:	AGENTS AND MANAGERS FOR ARTISTS, ATHLETES, ENTERTAINERS AND OTHER PUBLIC FIGURES				
<u>Detail(s)</u>					
Waste Class:	268				
Waste Class Desc:	AMINES				
Waste Class:	122				
Waste Class Desc:	ALKALINE WASTES - OTHER METALS				
Waste Class:	112				
Waste Class Desc:	ACID WASTE - HEAVY METALS				
Waste Class:	252				
Waste Class Desc:	WASTE OILS & LUBRICANTS				
Waste Class:	222				
Waste Class Desc:	HEAVY FUELS				
Waste Class:	241				
Waste Class Desc:	HALOGENATED SOLVENTS				
Waste Class:	145				
Waste Class Desc:	PAINT/PIGMENT/COATING RESIDUES				
Waste Class:	251				

Map Key	Number of Records	Direction/ Distance (m)	Elev/Diff (m)	Site	DB
Waste Class Desc:		OIL SKIMMINGS & SLUDGES			
Waste Class:		263			
Waste Class Desc:		ORGANIC LABORATORY CHEMICALS			
Waste Class:		121			
Waste Class Desc:		ALKALINE WASTES - HEAVY METALS			
Waste Class:		146			
Waste Class Desc:		OTHER SPECIFIED INORGANICS			
Waste Class:		331			
Waste Class Desc:		WASTE COMPRESSED GASES			
Waste Class:		212			
Waste Class Desc:		ALIPHATIC SOLVENTS			
Waste Class:		231			
Waste Class Desc:		LATEX WASTES			
Waste Class:		221			
Waste Class Desc:		LIGHT FUELS			
Waste Class:		148			
Waste Class Desc:		INORGANIC LABORATORY CHEMICALS			
Waste Class:		243			
Waste Class Desc:		PCBS			
Waste Class:		213			
Waste Class Desc:		PETROLEUM DISTILLATES			

14	63 of 69	NE/153.2	58.9 / 2.04	PUBLIC WORKS CANADA CLIFF HEATING AND COOLING PLANT 1 FLEET STREET OTTAWA ON K1A 0M3	GEN
Generator No:	ON0144717	PO Box No:			
Status:		Country:	Canada		
Approval Years:	2016	Choice of Contact:	CO_ADMIN		
Contam. Facility:	No	Co Admin:	Brian Stoneman		
MHSW Facility:	No	Phone No Admin:	6139935639 Ext.		
SIC Code:	711410				
SIC Description:	AGENTS AND MANAGERS FOR ARTISTS, ATHLETES, ENTERTAINERS AND OTHER PUBLIC FIGURES				

Detail(s)

Waste Class:	268
Waste Class Desc:	AMINES
Waste Class:	331
Waste Class Desc:	WASTE COMPRESSED GASES
Waste Class:	148
Waste Class Desc:	INORGANIC LABORATORY CHEMICALS
Waste Class:	112
Waste Class Desc:	ACID WASTE - HEAVY METALS
Waste Class:	145
Waste Class Desc:	PAINT/PIGMENT/COATING RESIDUES
Waste Class:	252
Waste Class Desc:	WASTE OILS & LUBRICANTS

Map Key	Number of Records	Direction/ Distance (m)	Elev/Diff (m)	Site	DB
Waste Class:		263			
Waste Class Desc:		ORGANIC LABORATORY CHEMICALS			
Waste Class:		121			
Waste Class Desc:		ALKALINE WASTES - HEAVY METALS			
Waste Class:		231			
Waste Class Desc:		LATEX WASTES			
Waste Class:		243			
Waste Class Desc:		PCBS			
Waste Class:		212			
Waste Class Desc:		ALIPHATIC SOLVENTS			
Waste Class:		146			
Waste Class Desc:		OTHER SPECIFIED INORGANICS			
Waste Class:		222			
Waste Class Desc:		HEAVY FUELS			
Waste Class:		221			
Waste Class Desc:		LIGHT FUELS			
Waste Class:		241			
Waste Class Desc:		HALOGENATED SOLVENTS			
Waste Class:		122			
Waste Class Desc:		ALKALINE WASTES - OTHER METALS			
Waste Class:		213			
Waste Class Desc:		PETROLEUM DISTILLATES			
Waste Class:		251			
Waste Class Desc:		OIL SKIMMINGS & SLUDGES			

[14](#) 64 of 69 NE/153.2 58.9 / 2.04 PUBLIC WORKS CANADA CLIFF HEATING AND COOLING PLANT 1 FLEET STREET OTTAWA ON K1A 0M3 GEN

Generator No:	ON0144717	PO Box No:	
Status:		Country:	Canada
Approval Years:	2014	Choice of Contact:	CO_ADMIN
Contam. Facility:	No	Co Admin:	Brian Stoneman
MHSW Facility:	No	Phone No Admin:	6139935639 Ext.
SIC Code:	711410		
SIC Description:	AGENTS AND MANAGERS FOR ARTISTS, ATHLETES, ENTERTAINERS AND OTHER PUBLIC FIGURES		

Detail(s)

Waste Class:	331
Waste Class Desc:	WASTE COMPRESSED GASES
Waste Class:	252
Waste Class Desc:	WASTE OILS & LUBRICANTS
Waste Class:	145
Waste Class Desc:	PAINT/PIGMENT/COATING RESIDUES
Waste Class:	121
Waste Class Desc:	ALKALINE WASTES - HEAVY METALS

<i>Map Key</i>	<i>Number of Records</i>	<i>Direction/ Distance (m)</i>	<i>Elev/Diff (m)</i>	<i>Site</i>	<i>DB</i>
<i>Waste Class:</i> <i>Waste Class Desc:</i>		251 OIL SKIMMINGS & SLUDGES			
<i>Waste Class:</i> <i>Waste Class Desc:</i>		231 LATEX WASTES			
<i>Waste Class:</i> <i>Waste Class Desc:</i>		122 ALKALINE WASTES - OTHER METALS			
<i>Waste Class:</i> <i>Waste Class Desc:</i>		222 HEAVY FUELS			
<i>Waste Class:</i> <i>Waste Class Desc:</i>		213 PETROLEUM DISTILLATES			
<i>Waste Class:</i> <i>Waste Class Desc:</i>		148 INORGANIC LABORATORY CHEMICALS			
<i>Waste Class:</i> <i>Waste Class Desc:</i>		263 ORGANIC LABORATORY CHEMICALS			
<i>Waste Class:</i> <i>Waste Class Desc:</i>		146 OTHER SPECIFIED INORGANICS			
<i>Waste Class:</i> <i>Waste Class Desc:</i>		243 PCBS			
<i>Waste Class:</i> <i>Waste Class Desc:</i>		241 HALOGENATED SOLVENTS			
<i>Waste Class:</i> <i>Waste Class Desc:</i>		268 AMINES			
<i>Waste Class:</i> <i>Waste Class Desc:</i>		221 LIGHT FUELS			
<i>Waste Class:</i> <i>Waste Class Desc:</i>		212 ALIPHATIC SOLVENTS			
<i>Waste Class:</i> <i>Waste Class Desc:</i>		112 ACID WASTE - HEAVY METALS			

14 65 of 69 **NE/153.2** **58.9 / 2.04** **Public Services & Procurement Canada CHCP**
1 Fleet St
OTTAWA ON K1A 0M3 **GEN**

Generator No:	ON0144717	PO Box No:	
Status:	Registered	Country:	Canada
Approval Years:	As of Dec 2018	Choice of Contact:	
Contam. Facility:		Co Admin:	
MHSW Facility:		Phone No Admin:	
SIC Code:			
SIC Description:			

Detail(s)

Waste Class:	252 L
Waste Class Desc:	Waste crankcase oils and lubricants
Waste Class:	263 I
Waste Class Desc:	Misc. waste organic chemicals
Waste Class:	146 R
Waste Class Desc:	Other specified inorganic sludges, slurries or solids

<i>Map Key</i>	<i>Number of Records</i>	<i>Direction/ Distance (m)</i>	<i>Elev/Diff (m)</i>	<i>Site</i>	<i>DB</i>
Waste Class:		146 T			
Waste Class Desc:		Other specified inorganic sludges, slurries or solids			
Waste Class:		148 C			
Waste Class Desc:		Misc. wastes and inorganic chemicals			
Waste Class:		212 L			
Waste Class Desc:		Aliphatic solvents and residues			
Waste Class:		221 L			
Waste Class Desc:		Light fuels			
Waste Class:		268 C			
Waste Class Desc:		Amines			
Waste Class:		268 L			
Waste Class Desc:		Amines			
Waste Class:		331 I			
Waste Class Desc:		Waste compressed gases including cylinders			
Waste Class:		251 L			
Waste Class Desc:		Waste oils/sludges (petroleum based)			
Waste Class:		112 C			
Waste Class Desc:		Acid solutions - containing heavy metals			
Waste Class:		121 C			
Waste Class Desc:		Alkaline slutions - containing heavy metals			
Waste Class:		122 C			
Waste Class Desc:		Alkaline slutions - containing other metals and non-metals (not cyanide)			

14	66 of 69	NE/153.2	58.9 / 2.04	Public Works and Government Service Canada (PWGSC) 1 Fleet Street Ottawa ON	SPL
Ref No:	8775-ANARCA			Discharger Report:	
Site No:				Material Group:	
Incident Dt:	6/13/2017			Health/Env Conseq:	2 - Minor Environment
Year:				Client Type:	Federal Government
Incident Cause:				Sector Type:	Miscellaneous Industrial
Incident Event:	Leak/Break			Agency Involved:	
Contaminant Code:	38			Nearest Watercourse:	
Contaminant Name:	REFRIGERANT GAS, N.O.S.			Site Address:	1 Fleet Street
Contaminant Limit 1:				Site District Office:	Ottawa
Contam Limit Freq 1:				Site Postal Code:	
Contaminant UN No 1:	1078			Site Region:	Eastern
Environment Impact:				Site Municipality:	Ottawa
Nature of Impact:				Site Lot:	
Receiving Medium:				Site Conc:	
Receiving Env:	Air			Northing:	
MOE Response:				Easting:	
Dt MOE Arvl on Scn:				Site Geo Ref Accu:	
MOE Reported Dt:	6/13/2017			Site Map Datum:	
Dt Document Closed:				SAC Action Class:	
Incident Reason:	Equipment Failure			Source Type:	Valve/Fitting/Piping
Site Name:	Commercial <UNOFFICIAL>				
Site County/District:					
Site Geo Ref Meth:					
Incident Summary:	Public Works: R22 Leak to atmosphere; ongoing				
Contaminant Qty:	0 other - see incident description				

Map Key	Number of Records	Direction/ Distance (m)	Elev/Diff (m)	Site	DB
14	67 of 69	NE/153.2	58.9 / 2.04	Cliff Central Heating and Cooling Plant 1 Fleet Street Ottawa ON K1A0M3	GHG
GHG ID No:	G10862			Public Contact:	Jean-Rock Tourigny
Facility NPRI ID:	10178			Pub Cont Phone:	8734693536
DUNS No:				Pub Cont Ext:	
Year:	2017			Pub Cont Email:	Jean-Rock.tourigny@pwgsc.gc.ca
Rprt Comp Legal Nm:	Public Works and Government Services Canada			Pub Cont Mail Addr:	11 Laurier Street
Rprt Comp Trade Nm:				Pub Cont City:	Gatineau
Rprt Comp Bus No:	111111111			Pub Cont Prov:	Quebec
Emission Factors:	Applicable			Pub Cont Postal Cd:	K1A0S5
Engineer Estimates:	Not Applicable / Sans objet			Latitude:	45.42170
Mass Balance:	Not Applicable / Sans objet			Longitude:	-75.70700
GHG Emissions (kt):					
Total Emissions (tonnes CO2e):	36217.16				
Monitoring or Direct Measure:	Not Applicable / Sans objet				
Facility GHG Data Link:	https://climate-change.canada.ca/facility-emissions/GHGRP-G10862-2017.html				
Public Contact Position:	Senior Director, Environment, Health and Safety				
NAICS Name:	911910				
NAICS Code (English):	Other Fed. Government Public Administration				
NAICS Code (French):	Autres services de l'admin. publique fédérale				
NAICS Data Link:	http://www23.statcan.gc.ca/imdb/p3VD.pl?Function=getVD&TVD=307532&CVD=307548&CST=01012017&CLV=5&MLV=5&CPV=911910				
Facility Detail:	http://indicators-map.canada.ca/App/Detail?id=0110862&GoCTemplateCulture=en-CA				

GHG Emission Details

CO2 tonnes:	37000	HFC-143 t CO2e:	
CO2 tonnes CO2e:	37000	HFC-227ea tonnes:	
CH4 tonnes:	0.73	HFC-227ea t CO2e:	
CH4 tonnes CO2e:	18.25	HFC-236fa tonnes:	
N2O tonnes:	0.69	HFC-236fa t CO2e:	
N2O tonnes CO2e:	205.62	HFC-245ca tonnes:	
HFC-23 tonnes:		HFC-245ca t CO2e:	
HFC-23 tonnes CO2e:		HFC Total t Co2e:	
HFC-32 tonnes:		CF4 tonnes:	
HFC-32 tonnes CO2e:		CF4 tonnes CO2e:	
HFC-125 tonnes:		C2F6 tonnes:	
HFC-125 t CO2e:		C2F6 tonnes CO2e:	
HFC-134a tonnes:		C3F8 tonnes:	
HFC-134a t CO2e:		C3F8 tonnes CO2e:	
HFC-143a tonnes:		C4F10 tonnes:	
HFC-143a ton CO2e:		C4F10 tonnes CO2e:	
HFC-152a tonnes:		C4F8 tonnes:	
HFC-152a ton CO2e:		C4F8 tonnes CO2e:	
HFC-41 tonnes:		C5F12 tonnes:	
HFC-41 tonnes CO2e:		C5F12 tonnes CO2e:	
HFC-43 10mee t:		C6F14 tonnes:	
HFC-43 10mee t CO2:		C6F14 tonnes CO2e:	
HFC-134 tonnes:		PFC Total t CO2e:	
HFC-134 t CO2e:		SF6 tonnes:	
HFC-143 tonnes:		SF6 tonnes CO2e:	

GHG Emission Details

CO2 tonnes:	36000	HFC-143 t CO2e:	0
CO2 tonnes CO2e:	36000	HFC-227ea tonnes:	
CH4 tonnes:	0.7	HFC-227ea t CO2e:	0
CH4 tonnes CO2e:	17.5	HFC-236fa tonnes:	
N2O tonnes:	0.67	HFC-236fa t CO2e:	0

Map Key	Number of Records	Direction/ Distance (m)	Elev/Diff (m)	Site	DB
N2O tonnes CO2e:	199.66			HFC-245ca tonnes:	
HFC-23 tonnes:				HFC-245ca t CO2e:	0
HFC-23 tonnes CO2e:	0			HFC Total t Co2e:	0
HFC-32 tonnes:				CF4 tonnes:	
HFC-32 tonnes CO2e:	0			CF4 tonnes CO2e:	0
HFC-125 tonnes:				C2F6 tonnes:	
HFC-125 t CO2e:	0			C2F6 tonnes CO2e:	0
HFC-134a tonnes:				C3F8 tonnes:	
HFC-134a t CO2e:	0			C3F8 tonnes CO2e:	0
HFC-143a tonnes:				C4F10 tonnes:	
HFC-143a ton CO2e:	0			C4F10 tonnes CO2e:	0
HFC-152a tonnes:				C4F8 tonnes:	
HFC-152a ton CO2e:	0			C4F8 tonnes CO2e:	0
HFC-41 tonnes:				C5F12 tonnes:	
HFC-41 tonnes CO2e:	0			C5F12 tonnes CO2e:	0
HFC-43 10mee t:				C6F14 tonnes:	
HFC-43 10mee t CO2:	0			C6F14 tonnes CO2e:	0
HFC-134 tonnes:				PFC Total t CO2e:	0
HFC-134 t CO2e:	0			SF6 tonnes:	
HFC-143 tonnes:				SF6 tonnes CO2e:	0

14 68 of 69 NE/153.2 58.9 / 2.04 Public Services & Procurement Canada CHCP
1 Fleet St
OTTAWA ON K1A 0M3 GEN

Generator No: ON0144717
Status: Registered
Approval Years: As of Oct 2019
Contam. Facility:
MHSW Facility:
SIC Code:
SIC Description:
PO Box No:
Country: Canada
Choice of Contact:
Co Admin:
Phone No Admin:

Detail(s)

Waste Class: 251 L
Waste Class Desc: Waste oils/sludges (petroleum based)

Waste Class: 112 C
Waste Class Desc: Acid solutions - containing heavy metals

Waste Class: 268 L
Waste Class Desc: Amines

Waste Class: 122 C
Waste Class Desc: Alkaline slutions - containing other metals and non-metals (not cyanide)

Waste Class: 146 T
Waste Class Desc: Other specified inorganic sludges, slurries or solids

Waste Class: 146 R
Waste Class Desc: Other specified inorganic sludges, slurries or solids

Waste Class: 252 L
Waste Class Desc: Waste crankcase oils and lubricants

Waste Class: 121 C
Waste Class Desc: Alkaline slutions - containing heavy metals

Waste Class: 331 I
Waste Class Desc: Waste compressed gases including cylinders

Waste Class: 268 C
Waste Class Desc: Amines

Map Key	Number of Records	Direction/ Distance (m)	Elev/Diff (m)	Site	DB
Waste Class:		148 C			
Waste Class Desc:		Misc. wastes and inorganic chemicals			
Waste Class:		212 L			
Waste Class Desc:		Aliphatic solvents and residues			
Waste Class:		263 I			
Waste Class Desc:		Misc. waste organic chemicals			
Waste Class:		145 I			
Waste Class Desc:		Wastes from the use of pigments, coatings and paints			
Waste Class:		221 L			
Waste Class Desc:		Light fuels			

<u>14</u>	69 of 69	NE/153.2	58.9 / 2.04	1 Fleet St Ottawa ON K1A 0S5	SPL
Ref No:	6872-BAFHUK			Discharger Report:	
Site No:	3766-7Y7HHB			Material Group:	
Incident Dt:	3/18/2019			Health/Env Conseq:	2 - Minor Environment
Year:				Client Type:	
Incident Cause:				Sector Type:	Miscellaneous Industrial
Incident Event:	Leak/Break			Agency Involved:	
Contaminant Code:	38			Nearest Watercourse:	
Contaminant Name:	REFRIGERANT GAS, N.O.S.			Site Address:	1 Fleet St
Contaminant Limit 1:				Site District Office:	Ottawa
Contam Limit Freq 1:				Site Postal Code:	K1A 0S5
Contaminant UN No 1:	1078			Site Region:	Eastern
Environment Impact:				Site Municipality:	Ottawa
Nature of Impact:				Site Lot:	
Receiving Medium:				Site Conc:	NA
Receiving Env:	Air			Northing:	5029622
MOE Response:	No			Easting:	444141
Dt MOE Arvl on Scn:				Site Geo Ref Accu:	Map
MOE Reported Dt:	3/20/2019			Site Map Datum:	NAD83
Dt Document Closed:				SAC Action Class:	Air Spills - Gases and Vapours
Incident Reason:	Unknown / N/A			Source Type:	Valve/Fitting/Piping
Site Name:	1 Fleet Street				
Site County/District:	NA				
Site Geo Ref Meth:	10-30 metres eg. Medium Quality GPS				
Incident Summary:	Public Works Canada: R134A Leak to chiller area; contained				
Contaminant Qty:	0 other - see incident description				

<u>15</u>	1 of 11	N/153.8	54.9 / -1.97	National Capital Commission Ottawa ON K1P 1C7	ECA
Approval No:	8221-5UJJDN			MOE District:	Ottawa
Approval Date:	2003-12-24			City:	
Status:	Approved			Longitude:	-75.7129
Record Type:	ECA			Latitude:	45.4168
Link Source:	IDS			Geometry X:	
SWP Area Name:	Rideau Valley			Geometry Y:	
Approval Type:	ECA-MUNICIPAL AND PRIVATE SEWAGE WORKS				
Project Type:	MUNICIPAL AND PRIVATE SEWAGE WORKS				
Address:					
Full Address:					
Full PDF Link:	https://www.accessenvironment.ene.gov.on.ca/instruments/6469-5U5LBT-14.pdf				

Map Key	Number of Records	Direction/ Distance (m)	Elev/Diff (m)	Site	DB
15	2 of 11	N/153.8	54.9 / -1.97	National Capital Commission Ottawa ON K1P 1C7	ECA
Approval No:	1609-5NEGZX			MOE District:	Ottawa
Approval Date:	2003-06-11			City:	
Status:	Approved			Longitude:	-75.7129
Record Type:	ECA			Latitude:	45.4168
Link Source:	IDS			Geometry X:	
SWP Area Name:	Rideau Valley			Geometry Y:	
Approval Type:	ECA-MUNICIPAL AND PRIVATE SEWAGE WORKS				
Project Type:	MUNICIPAL AND PRIVATE SEWAGE WORKS				
Address:					
Full Address:					
Full PDF Link:	https://www.accessenvironment.ene.gov.on.ca/instruments/9383-5MXHLY-14.pdf				
15	3 of 11	N/153.8	54.9 / -1.97	Claridge Homes (Lebreton Flats) Inc. Lett Street, Block 1 Ottawa ON K2P 0Y6	ECA
Approval No:	3759-6JKN99			MOE District:	Ottawa
Approval Date:	2005-11-30			City:	
Status:	Approved			Longitude:	-75.7129
Record Type:	ECA			Latitude:	45.4168
Link Source:	IDS			Geometry X:	
SWP Area Name:	Rideau Valley			Geometry Y:	
Approval Type:	ECA-MUNICIPAL AND PRIVATE SEWAGE WORKS				
Project Type:	MUNICIPAL AND PRIVATE SEWAGE WORKS				
Address:	Lett Street, Block 1				
Full Address:					
Full PDF Link:	https://www.accessenvironment.ene.gov.on.ca/instruments/4852-6JFUE2-14.pdf				
15	4 of 11	N/153.8	54.9 / -1.97	National Capital Commission Ottawa ON K1P 1C7	ECA
Approval No:	7369-5VVHZ7			MOE District:	Ottawa
Approval Date:	2004-02-06			City:	
Status:	Approved			Longitude:	-75.7129
Record Type:	ECA			Latitude:	45.4168
Link Source:	IDS			Geometry X:	
SWP Area Name:	Rideau Valley			Geometry Y:	
Approval Type:	ECA-MUNICIPAL AND PRIVATE SEWAGE WORKS				
Project Type:	MUNICIPAL AND PRIVATE SEWAGE WORKS				
Address:					
Full Address:					
Full PDF Link:	https://www.accessenvironment.ene.gov.on.ca/instruments/9721-5U5L6R-14.pdf				
15	5 of 11	N/153.8	54.9 / -1.97	Claridge Homes (Lebreton Flats) Inc. Lett Street, Block 1 Ottawa ON K2P 0Y6	ECA
Approval No:	4584-6JKN79			MOE District:	Ottawa
Approval Date:	2005-11-30			City:	
Status:	Approved			Longitude:	-75.7129
Record Type:	ECA			Latitude:	45.4168
Link Source:	IDS			Geometry X:	
SWP Area Name:	Rideau Valley			Geometry Y:	
Approval Type:	ECA-Municipal Drinking Water Systems				
Project Type:	Municipal Drinking Water Systems				
Address:	Lett Street, Block 1				

Map Key	Number of Records	Direction/ Distance (m)	Elev/Diff (m)	Site	DB
Full Address: Full PDF Link:					
15	6 of 11	N/153.8	54.9 / -1.97	Ali Haj-Shafiei Ottawa ON L3T 2A4	ECA
Approval No: 5947-7YEJQM Approval Date: 2009-12-18 Status: Approved Record Type: ECA Link Source: IDS SWP Area Name: Rideau Valley Approval Type: ECA-MUNICIPAL AND PRIVATE SEWAGE WORKS Project Type: MUNICIPAL AND PRIVATE SEWAGE WORKS Address: Full Address: Full PDF Link: https://www.accessenvironment.ene.gov.on.ca/instruments/1208-7XQS4E-14.pdf		MOE District: Ottawa City: Longitude: -75.7129 Latitude: 45.4168 Geometry X: Geometry Y:			
15	7 of 11	N/153.8	54.9 / -1.97	National Capital Commission Ottawa ON K1P 1C7	ECA
Approval No: 3232-5R2TP9 Approval Date: 2003-09-11 Status: Approved Record Type: ECA Link Source: IDS SWP Area Name: Rideau Valley Approval Type: ECA-MUNICIPAL AND PRIVATE SEWAGE WORKS Project Type: MUNICIPAL AND PRIVATE SEWAGE WORKS Address: Full Address: Full PDF Link: https://www.accessenvironment.ene.gov.on.ca/instruments/7331-5PSQFA-14.pdf		MOE District: Ottawa City: Longitude: -75.7129 Latitude: 45.4168 Geometry X: Geometry Y:			
15	8 of 11	N/153.8	54.9 / -1.97	National Capital Commission Ottawa ON K1P 1C7	ECA
Approval No: 6489-5NEGUK Approval Date: 2003-06-11 Status: Approved Record Type: ECA Link Source: IDS SWP Area Name: Rideau Valley Approval Type: ECA-Municipal Drinking Water Systems Project Type: Municipal Drinking Water Systems Address: Full Address: Full PDF Link:		MOE District: Ottawa City: Longitude: -75.7129 Latitude: 45.4168 Geometry X: Geometry Y:			
15	9 of 11	N/153.8	54.9 / -1.97	City of Ottawa Lemieux Island Low Pressure Transmission Main Phase III Development Ottawa River Parkway Ottawa ON K2G 6J8	ECA
Approval No: 6166-6C4NWK Approval Date: 2005-05-09		MOE District: Ottawa City:			

Map Key	Number of Records	Direction/ Distance (m)	Elev/Diff (m)	Site	DB	
Status: Record Type: Link Source: SWP Area Name: Approval Type: Project Type: Address: Full Address: Full PDF Link:	Approved ECA IDS Rideau Valley ECA-Municipal Drinking Water Systems Municipal Drinking Water Systems Lemieux Island Low Pressure Transmission Main Phase III Development Ottawa River Parkway			Longitude: Latitude: Geometry X: Geometry Y:	-75.7129 45.4168	
15	10 of 11	<i>N/153.8</i>	<i>54.9 / -1.97</i>	National Capital Commission Ottawa River Parkway Detour Lane Ottawa ON K1P 1C7	ECA	
Approval No: Approval Date: Status: Record Type: Link Source: SWP Area Name: Approval Type: Project Type: Address: Full Address: Full PDF Link:	0973-5M4KXY 2003-04-30 Approved ECA IDS Rideau Valley ECA-MUNICIPAL AND PRIVATE SEWAGE WORKS MUNICIPAL AND PRIVATE SEWAGE WORKS Ottawa River Parkway Detour Lane			MOE District: City: Longitude: Latitude: Geometry X: Geometry Y:	Ottawa Ottawa -75.7129 45.4168	
15	11 of 11	<i>N/153.8</i>	<i>54.9 / -1.97</i>	National Capital Commission Ottawa ON K1P 1C7	ECA	
Approval No: Approval Date: Status: Record Type: Link Source: SWP Area Name: Approval Type: Project Type: Address: Full Address: Full PDF Link:	6542-5UJJGS 2003-12-24 Approved ECA IDS Rideau Valley ECA-Municipal Drinking Water Systems Municipal Drinking Water Systems			MOE District: City: Longitude: Latitude: Geometry X: Geometry Y:	Ottawa Ottawa -75.7129 45.4168	
16	1 of 1	<i>E/157.7</i>	<i>59.1 / 2.24</i>	LeBreton Flats Ottawa ON	FCS	
SGC: Site ID: Departmental ID: Depart Code: Class Type: Class: Site Name: Site Name (FR): Site Status: Site Status Desc: Site Status (FR): Description (FR): Involv Code: Census Division:	3506008 00000004 96144 NCC 2 Medium Priority for Action LeBreton Flats des plaines LeBreton Closed Detailed testing completed. No further action required. Fermé Analyse détaillée terminée. Aucune autre mesure nécessaire. Ottawa					

Map Key	Number of Records	Direction/ Distance (m)	Elev/Diff (m)	Site	DB
Municipality:		Ottawa			
Census Sub Class:		1			
Latitude:		45.415360			
Longitude:		-75.710850			
Location:					
Protected Data:		0			
FED:		075			
Fed Electoral District:		Ottawa Centre			
Fed Electoral District (FR):		Ottawa-Centre			
Metro:					
Nearest Pop. Area:					
Highest Step Cmpltd:		6			
Site Deleted Flag:					
Created:		2006-01-24T15:25:00			
Modified:		2015-05-20T09:40:32.010			
Property No.:		02715			
Est m³ Contmnted:					
Est Ha Contmnted:		0.4000			
Est Tons Contamin:					
Est Population at 1 Km:		15,483			
Est Population at 5 Km:		228,369			
Est Population at 10 Km:		647,139			
Est Population at 25 Km:		1,221,173			
Est Population at 50 Km:		1,438,373			
Reporting Org:					
Reporting Org (FR):					
Reason for Involv:		Federal activities			
Reason for Involv (FR):		Activités fédérales			
Liabile Third Party:					
Class (FR):		Priorité d'intervention moyenne			
Action Plan:		Phase III ESA and PQRA study is currently under review by Health Canada and Environment Canada.			
Action Plan (FR):		Les études préliminaires quantitatives de risque et de Phase III sont actuellement revues par Santé et Environnement Canada.			
Site Mgmt Strategy:		Additional assessment, Continous Monitoring			
Minimap URL:		http://www.tbs-sct.gc.ca/fcsi-rscf/minimap.aspx?fsi=00000004			
Additional Info:					
Additional Info (FR):					
<u>Management</u>					
Management Code:		5			
Management Type (EN):		Additional assessment			
Management Type (FR):		Évaluation complémentaire			
Management Code:		3			
Management Type (EN):		Continous Monitoring			
Management Type (FR):		Surveillance constante			
<u>Contamination</u>					
Contaminant:		Metal, metalloid, and organometallic			
Contamination (FR):		Métaux, métalloïdes, et organométalliques			
Medium Code:		2			
Medium:		Groundwater			
Medium (FR):		Eau souterraine			
Contaminant:		Metal, metalloid, and organometallic			
Contamination (FR):		Métaux, métalloïdes, et organométalliques			
Medium Code:		5			
Medium:		Soil			
Medium (FR):		Sol			
Contaminant:		PHCs (petroleum hydrocarbons)			
Contamination (FR):		HCP (hydrocarbures pétroliers)			

Map Key	Number of Records	Direction/ Distance (m)	Elev/Diff (m)	Site	DB
Medium Code:	5				
Medium:		Soil			
Medium (FR):		Sol			
Contaminant:		PAHs (polycyclic aromatic hydrocarbon)			
Contamination (FR):		HAP (hydrocarbures aromatiques polycycliques)			
Medium Code:	2				
Medium:		Groundwater			
Medium (FR):		Eau souterraine			
Contaminant:		PAHs (polycyclic aromatic hydrocarbon)			
Contamination (FR):		HAP (hydrocarbures aromatiques polycycliques)			
Medium Code:	5				
Medium:		Soil			
Medium (FR):		Sol			

Annual Data

Fiscal Year: 2009-2010
Reporting Organization: NCC
Reporting Organization (EN): National Capital Commission
Reporting Organization (FR): Commission de la Capitale nationale
Class Type:
Class (EN):
Class (FR):
CCME Flag:
CCME NCS Year:
Step Name (EN):
Step Name (FR):
Highest Step Completed: 04
Highest Step Completed Desc:
Planned Compl Date Step7:
Planned Compl Date Step8:
Planned Compl Date Step9:
Created:
Modified:
NCSCS Year:
Closed: No
Actual Cubic Metres Rem: 0.0000
Actual Hectares Rem: 0.0000
Actual Tons Remediated: 0.0000
Total Asmt Expenditure: 1101.00
Total Remediation Expenditure: 0.00
Total Care/Maint Expenditur: 0.00
Total Mntring Expenditure: 0.00
Ttl Expenditure Reduc Liabil:
FCSAP Asmt Expenditure: 1101.00
FCSAP Remed Expenditure: 0.00
FCSAP Care/Maint Expenditur: 0.00
FCSAP Mntring Expenditure: 0.00

Annual Data

Fiscal Year: 2011-2012
Reporting Organization: NCC
Reporting Organization (EN): National Capital Commission
Reporting Organization (FR): Commission de la Capitale nationale
Class Type:
Class (EN):
Class (FR):
CCME Flag:
CCME NCS Year:
Step Name (EN):
Step Name (FR):

Map Key	Number of Records	Direction/ Distance (m)	Elev/Diff (m)	Site	DB
Highest Step Completed:		06			
Highest Step Completed Desc:					
Planned Compl Date Step7:					
Planned Compl Date Step8:					
Planned Compl Date Step9:					
Created:					
Modified:					
NCSCS Year:					
Closed:		No			
Actual Cubic Metres Rem:		0.0000			
Actual Hectares Rem:		0.0000			
Actual Tons Remediated:		0.0000			
Total Asmt Expenditure:		17557.00			
Total Remediation Expenditure:		0.00			
Total Care/Maint Expenditur:		0.00			
Total Mntring Expenditure:		0.00			
Ttl Expenditure Reduc Liabil:					
FCSAP Asmt Expenditure:		14045.60			
FCSAP Remed Expenditure:		0.00			
FCSAP Care/Maint Expenditur:		0.00			
FCSAP Mntring Expenditure:		0.00			
<u>Annual Data</u>					
Fiscal Year:		2006-2007			
Reporting Organization:		NCC			
Reporting Organization (EN):		National Capital Commission			
Reporting Organization (FR):		Commission de la Capitale nationale			
Class Type:					
Class (EN):					
Class (FR):					
CCME Flag:					
CCME NCS Year:					
Step Name (EN):					
Step Name (FR):					
Highest Step Completed:		04			
Highest Step Completed Desc:					
Planned Compl Date Step7:					
Planned Compl Date Step8:					
Planned Compl Date Step9:					
Created:					
Modified:					
NCSCS Year:					
Closed:		No			
Actual Cubic Metres Rem:		0.0000			
Actual Hectares Rem:		0.0000			
Actual Tons Remediated:		0.0000			
Total Asmt Expenditure:		6990.00			
Total Remediation Expenditure:		0.00			
Total Care/Maint Expenditur:		0.00			
Total Mntring Expenditure:		0.00			
Ttl Expenditure Reduc Liabil:					
FCSAP Asmt Expenditure:		5592.00			
FCSAP Remed Expenditure:		0.00			
FCSAP Care/Maint Expenditur:		0.00			
FCSAP Mntring Expenditure:		0.00			
<u>Annual Data</u>					
Fiscal Year:		2010-2011			
Reporting Organization:		NCC			
Reporting Organization (EN):		National Capital Commission			
Reporting Organization (FR):		Commission de la Capitale nationale			
Class Type:					

Map Key	Number of Records	Direction/ Distance (m)	Elev/Diff (m)	Site	DB
Class (EN):					
Class (FR):					
CCME Flag:					
CCME NCS Year:					
Step Name (EN):					
Step Name (FR):					
Highest Step Completed: 04					
Highest Step Completed Desc:					
Planned Compl Date Step7:					
Planned Compl Date Step8:					
Planned Compl Date Step9:					
Created:					
Modified:					
NCSCS Year:					
Closed: No					
Actual Cubic Metres Rem: 0.0000					
Actual Hectares Rem: 0.0000					
Actual Tons Remediated: 0.0000					
Total Asmt Expenditure: 0.00					
Total Remediation Expenditure: 0.00					
Total Care/Maint Expenditur: 0.00					
Total Mntring Expenditure: 0.00					
Ttl Expenditure Reduc Liabil:					
FCSAP Asmt Expenditure: 0.00					
FCSAP Remed Expenditure: 0.00					
FCSAP Care/Maint Expenditur: 0.00					
FCSAP Mntring Expenditure: 0.00					

Annual Data

Fiscal Year:	2007-2008
Reporting Organization:	NCC
Reporting Organization (EN):	National Capital Commission
Reporting Organization (FR):	Commission de la Capitale nationale
Class Type:	
Class (EN):	
Class (FR):	
CCME Flag:	
CCME NCS Year:	
Step Name (EN):	
Step Name (FR):	
Highest Step Completed: 04	
Highest Step Completed Desc:	
Planned Compl Date Step7:	
Planned Compl Date Step8:	
Planned Compl Date Step9:	
Created:	
Modified:	
NCSCS Year:	
Closed: No	
Actual Cubic Metres Rem: 0.0000	
Actual Hectares Rem: 0.4000	
Actual Tons Remediated: 0.0000	
Total Asmt Expenditure: 1360.00	
Total Remediation Expenditure: 0.00	
Total Care/Maint Expenditur: 0.00	
Total Mntring Expenditure: 0.00	
Ttl Expenditure Reduc Liabil:	
FCSAP Asmt Expenditure: 1088.00	
FCSAP Remed Expenditure: 0.00	
FCSAP Care/Maint Expenditur: 0.00	
FCSAP Mntring Expenditure: 0.00	

Annual Data

<i>Map Key</i>	<i>Number of Records</i>	<i>Direction/ Distance (m)</i>	<i>Elev/Diff (m)</i>	<i>Site</i>	<i>DB</i>
Fiscal Year:		2005-2006			
Reporting Organization:		NCC			
Reporting Organization (EN):		National Capital Commission			
Reporting Organization (FR):		Commission de la Capitale nationale			
Class Type:					
Class (EN):					
Class (FR):					
CCME Flag:					
CCME NCS Year:					
Step Name (EN):					
Step Name (FR):					
Highest Step Completed:		01			
Highest Step Completed Desc:					
Planned Compl Date Step7:					
Planned Compl Date Step8:					
Planned Compl Date Step9:					
Created:					
Modified:					
NCSCS Year:					
Closed:		No			
Actual Cubic Metres Rem:		0.0000			
Actual Hectares Rem:		0.0000			
Actual Tons Remediated:		0.0000			
Total Asmt Expenditure:		0.00			
Total Remediation Expenditure:		0.00			
Total Care/Maint Expenditur:		0.00			
Total Mntring Expenditure:		0.00			
Ttl Expenditure Reduc Liabil:					
FCSAP Asmt Expenditure:		0.00			
FCSAP Remed Expenditure:		0.00			
FCSAP Care/Maint Expenditur:		0.00			
FCSAP Mntring Expenditure:		0.00			
 <u>Annual Data</u>					
Fiscal Year:		2014-2015			
Reporting Organization:		NCC			
Reporting Organization (EN):		National Capital Commission			
Reporting Organization (FR):		Commission de la Capitale nationale			
Class Type:					
Class (EN):					
Class (FR):					
CCME Flag:					
CCME NCS Year:					
Step Name (EN):					
Step Name (FR):					
Highest Step Completed:		06			
Highest Step Completed Desc:					
Planned Compl Date Step7:					
Planned Compl Date Step8:					
Planned Compl Date Step9:					
Created:					
Modified:					
NCSCS Year:					
Closed:		Yes			
Actual Cubic Metres Rem:		0.0000			
Actual Hectares Rem:		0.0000			
Actual Tons Remediated:		0.0000			
Total Asmt Expenditure:		0.00			
Total Remediation Expenditure:		0.00			
Total Care/Maint Expenditur:		0.00			
Total Mntring Expenditure:		0.00			
Ttl Expenditure Reduc Liabil:					
FCSAP Asmt Expenditure:		0.00			

<i>Map Key</i>	<i>Number of Records</i>	<i>Direction/ Distance (m)</i>	<i>Elev/Diff (m)</i>	<i>Site</i>	<i>DB</i>
<i>FCSAP Remed Expenditure:</i>			0.00		
<i>FCSAP Care/Maint Expenditur:</i>			0.00		
<i>FCSAP Mntring Expenditure:</i>			0.00		

Annual Data

Fiscal Year: 2013-2014
Reporting Organization: NCC
Reporting Organization (EN): National Capital Commission
Reporting Organization (FR): Commission de la Capitale nationale
Class Type:
Class (EN):
Class (FR):
CCME Flag:
CCME NCS Year:
Step Name (EN):
Step Name (FR):
Highest Step Completed: 06
Highest Step Completed Desc:
Planned Compl Date Step7:
Planned Compl Date Step8:
Planned Compl Date Step9:
Created:
Modified:
NCSCS Year:
Closed: No
Actual Cubic Metres Rem: 0.0000
Actual Hectares Rem: 0.0000
Actual Tons Remediated: 0.0000
Total Asmt Expenditure: 0.00
Total Remediation Expenditure: 0.00
Total Care/Maint Expenditur: 0.00
Total Mntring Expenditure: 0.00
Ttl Expenditure Reduc Liabil:
FCSAP Asmt Expenditure: 0.00
FCSAP Remed Expenditure: 0.00
FCSAP Care/Maint Expenditur: 0.00
FCSAP Mntring Expenditure: 0.00

Annual Data

Fiscal Year: 2012-2013
Reporting Organization: NCC
Reporting Organization (EN): National Capital Commission
Reporting Organization (FR): Commission de la Capitale nationale
Class Type:
Class (EN):
Class (FR):
CCME Flag:
CCME NCS Year:
Step Name (EN):
Step Name (FR):
Highest Step Completed: 06
Highest Step Completed Desc:
Planned Compl Date Step7:
Planned Compl Date Step8:
Planned Compl Date Step9:
Created:
Modified:
NCSCS Year:
Closed: No
Actual Cubic Metres Rem: 0.0000
Actual Hectares Rem: 0.0000
Actual Tons Remediated: 0.0000

Map Key	Number of Records	Direction/ Distance (m)	Elev/Diff (m)	Site	DB
Total Asmt Expenditure:		916.00			
Total Remediation Expenditure:		0.00			
Total Care/Maint Expenditur:		0.00			
Total Mntring Expenditure:		0.00			
Ttl Expenditure Reduc Liabil:					
FCSAP Asmt Expenditure:		732.80			
FCSAP Remed Expenditure:		0.00			
FCSAP Care/Maint Expenditur:		0.00			
FCSAP Mntring Expenditure:		0.00			
 Annual Data					
Fiscal Year:		2008-2009			
Reporting Organization:		NCC			
Reporting Organization (EN):		National Capital Commission			
Reporting Organization (FR):		Commission de la Capitale nationale			
Class Type:					
Class (EN):					
Class (FR):					
CCME Flag:					
CCME NCS Year:					
Step Name (EN):					
Step Name (FR):					
Highest Step Completed:		04			
Highest Step Completed Desc:					
Planned Compl Date Step7:					
Planned Compl Date Step8:					
Planned Compl Date Step9:					
Created:					
Modified:					
NCSCS Year:					
Closed:		No			
Actual Cubic Metres Rem:		0.0000			
Actual Hectares Rem:		0.0000			
Actual Tons Remediated:		0.0000			
Total Asmt Expenditure:		0.00			
Total Remediation Expenditure:		1421.70			
Total Care/Maint Expenditur:		0.00			
Total Mntring Expenditure:		0.00			
Ttl Expenditure Reduc Liabil:					
FCSAP Asmt Expenditure:		0.00			
FCSAP Remed Expenditure:		1137.36			
FCSAP Care/Maint Expenditur:		0.00			
FCSAP Mntring Expenditure:		0.00			

17	1 of 1	SE/161.0	61.7 / 4.82	OLRT Constructors Ottawa ON	SPL
Ref No:	8720-A5ASQU			Discharger Report:	
Site No:	NA			Material Group:	
Incident Dt:	12/17/2015			Health/Env Conseq:	
Year:				Client Type:	
Incident Cause:				Sector Type:	Miscellaneous Industrial
Incident Event:				Agency Involved:	
Contaminant Code:	15			Nearest Watercourse:	
Contaminant Name:	OIL (PETROLEUM BASED, NOT SPECIFIED)			Site Address:	
Contaminant Limit 1:				Site District Office:	
Contam Limit Freq 1:				Site Postal Code:	
Contaminant UN No 1:				Site Region:	
Environment Impact:				Site Municipality:	Ottawa
Nature of Impact:				Site Lot:	
Receiving Medium:				Site Conc:	
Receiving Env:				Northing:	5029207

Map Key	Number of Records	Direction/ Distance (m)	Elev/Diff (m)	Site	DB
MOE Response: Dt MOE Arvl on Scrn: MOE Reported Dt: Dt Document Closed: Incident Reason: Site Name: Site County/District: Site Geo Ref Meth: Incident Summary: Contaminant Qty:	No 12/17/2015 Operator/Human Error	584 Wellington Street<UNOFFICIAL>	OLRT 1-2 L of form oil to ground 2 L	Easting: Site Geo Ref Accu: Site Map Datum: SAC Action Class: Source Type:	444303 Land Spills

[18](#) 1 of 1 **NW/163.6** **52.9 / -3.97** **LeBreton: Southern Portion of Block V** **FCS**
Ottawa ON

SGC: 3506008
Site ID: 00023331
Departmental ID: 340815
Depart Code: NCC
Class Type: 2
Class: Medium Priority for Action
Site Name: LeBreton: Southern Portion of Block V
Site Name (FR): LeBreton - partie sud du bloc V
Site Status: Active
Site Status Desc:
Site Status (FR):
Description (FR):
Involv Code:
Census Division: Ottawa
Municipality: Ottawa
Census Sub Class: 1
Latitude: 45.416687
Longitude: -75.713920
Location:
Protected Data: 0
FED: 062
Fed Electoral District: Ottawa Centre
Fed Electoral District (FR):
Metro:
Nearest Pop. Area:
Highest Step Cmpltd: 5
Site Deleted Flag:
Created: 2008-06-20T10:05:00
Modified: 2015-05-20T09:26:00
Property No.: 06218
Est m³ Contmnted:
Est Ha Contmnted: 0.4838
Est Tons Contamin:
Est Population at 1 Km:
Est Population at 5 Km:
Est Population at 10 Km:
Est Population at 25 Km:
Est Population at 50 Km:
Reporting Org: National Capital Commission
Reporting Org (FR): Commission de la Capitale nationale
Reason for Involv: Federal Real Property
Reason for Involv (FR): Biens immobiliers fédéraux
Liabile Third Party:
Class (FR): Priorité d'intervention moyenne
Action Plan: Full depth remediation.
Action Plan (FR):
Site Mgmt Strategy: Periodic Monitoring, Remediation
Minimap URL:
Additional Info:

<i>Map Key</i>	<i>Number of Records</i>	<i>Direction/ Distance (m)</i>	<i>Elev/Diff (m)</i>	<i>Site</i>	<i>DB</i>
<i>Additional Info (FR):</i>					
<u>Management</u>					
<i>Management Code:</i>	4				
<i>Management Type (EN):</i>	Periodic Monitoring				
<i>Management Type (FR):</i>	Surveillance périodique				
<i>Management Code:</i>	2				
<i>Management Type (EN):</i>	Remediation				
<i>Management Type (FR):</i>	Restauration				
<u>Contamination</u>					
<i>Contaminant:</i>	PHCs (petroleum hydrocarbons)				
<i>Contamination (FR):</i>	HCP (hydrocarbures pétroliers)				
<i>Medium Code:</i>	5				
<i>Medium:</i>	Soil				
<i>Medium (FR):</i>	Sol				
<i>Contaminant:</i>	PAHs (polycyclic aromatic hydrocarbon)				
<i>Contamination (FR):</i>	HAP (hydrocarbures aromatiques polycycliques)				
<i>Medium Code:</i>	5				
<i>Medium:</i>	Soil				
<i>Medium (FR):</i>	Sol				
<i>Contaminant:</i>	Metal, metalloid, and organometallic				
<i>Contamination (FR):</i>	Métaux, métalloïdes, et organométalliques				
<i>Medium Code:</i>	5				
<i>Medium:</i>	Soil				
<i>Medium (FR):</i>	Sol				
<u>Annual Data</u>					
<i>Fiscal Year:</i>	2014-2015				
<i>Reporting Organization:</i>	NCC				
<i>Reporting Organization (EN):</i>	NCC				
<i>Reporting Organization (FR):</i>	NCC				
<i>Class Type:</i>					
<i>Class (EN):</i>					
<i>Class (FR):</i>					
<i>CCME Flag:</i>					
<i>CCME NCS Year:</i>					
<i>Step Name (EN):</i>					
<i>Step Name (FR):</i>					
<i>Highest Step Completed:</i>	05				
<i>Highest Step Completed Desc:</i>					
<i>Planned Compl Date Step7:</i>					
<i>Planned Compl Date Step8:</i>					
<i>Planned Compl Date Step9:</i>					
<i>Created:</i>					
<i>Modified:</i>					
<i>NCSCS Year:</i>					
<i>Closed:</i>					
<i>Actual Cubic Metres Rem:</i>	0.0000				
<i>Actual Hectares Rem:</i>	0.0000				
<i>Actual Tons Remediated:</i>	0.0000				
<i>Total Asmt Expenditure:</i>	0.00				
<i>Total Remediation Expenditure:</i>	0.00				
<i>Total Care/Maint Expenditur:</i>	0.00				
<i>Total Mntring Expenditure:</i>	0.00				
<i>Ttl Expenditure Reduc Liabil:</i>					
<i>FCSAP Asmt Expenditure:</i>	0.00				

Map Key	Number of Records	Direction/ Distance (m)	Elev/Diff (m)	Site	DB
<i>FCSAP Remed Expenditure:</i>		0.00			
<i>FCSAP Care/Maint Expenditur:</i>		0.00			
<i>FCSAP Mntring Expenditure:</i>		0.00			

Annual Data

Fiscal Year: 2013-2014
Reporting Organization: NCC
Reporting Organization (EN): NCC
Reporting Organization (FR): NCC
Class Type:
Class (EN):
Class (FR):
CCME Flag:
CCME NCS Year:
Step Name (EN):
Step Name (FR):
Highest Step Completed: 10
Highest Step Completed Desc:
Planned Compl Date Step7:
Planned Compl Date Step8:
Planned Compl Date Step9:
Created:
Modified:
NCSCS Year:
Closed:
Actual Cubic Metres Rem: 0.0000
Actual Hectares Rem: 0.3000
Actual Tons Remediated: 0.0000
Total Asmt Expenditure: 0.00
Total Remediation Expenditure: 52145.00
Total Care/Maint Expenditur: 0.00
Total Mntring Expenditure: 0.00
Ttl Expenditure Reduc Liabil:
FCSAP Asmt Expenditure: 0.00
FCSAP Remed Expenditure: 0.00
FCSAP Care/Maint Expenditur: 0.00
FCSAP Mntring Expenditure: 0.00

Annual Data

Fiscal Year: 2012-2013
Reporting Organization: NCC
Reporting Organization (EN): NCC
Reporting Organization (FR): NCC
Class Type:
Class (EN):
Class (FR):
CCME Flag:
CCME NCS Year:
Step Name (EN):
Step Name (FR):
Highest Step Completed: 10
Highest Step Completed Desc:
Planned Compl Date Step7:
Planned Compl Date Step8:
Planned Compl Date Step9:
Created:
Modified:
NCSCS Year:
Closed:
Actual Cubic Metres Rem: 0.0000
Actual Hectares Rem: 0.0000
Actual Tons Remediated: 0.0000

Map Key	Number of Records	Direction/ Distance (m)	Elev/Diff (m)	Site	DB
<i>Total Asmt Expenditure:</i>		0.00			
<i>Total Remediation Expenditure:</i>		0.00			
<i>Total Care/Maint Expenditur:</i>		0.00			
<i>Total Mntring Expenditure:</i>		0.00			
<i>Ttl Expenditure Reduc Liabil:</i>					
<i>FCSAP Asmt Expenditure:</i>		0.00			
<i>FCSAP Remed Expenditure:</i>		0.00			
<i>FCSAP Care/Maint Expenditur:</i>		0.00			
<i>FCSAP Mntring Expenditure:</i>		0.00			

Annual Data

Fiscal Year: 2011-2012
Reporting Organization: NCC
Reporting Organization (EN): NCC
Reporting Organization (FR): NCC
Class Type:
Class (EN):
Class (FR):
CCME Flag:
CCME NCS Year:
Step Name (EN):
Step Name (FR):
Highest Step Completed: 10
Highest Step Completed Desc:
Planned Compl Date Step7:
Planned Compl Date Step8:
Planned Compl Date Step9:
Created:
Modified:
NCSCS Year:
Closed:
Actual Cubic Metres Rem: 0.0000
Actual Hectares Rem: 0.0000
Actual Tons Remediated: 0.0000
Total Asmt Expenditure: 0.00
Total Remediation Expenditure: 0.00
Total Care/Maint Expenditur: 0.00
Total Mntring Expenditure: 0.00
Ttl Expenditure Reduc Liabil:
FCSAP Asmt Expenditure: 0.00
FCSAP Remed Expenditure: 0.00
FCSAP Care/Maint Expenditur: 0.00
FCSAP Mntring Expenditure: 0.00

Annual Data

Fiscal Year: 2010-2011
Reporting Organization: NCC
Reporting Organization (EN): NCC
Reporting Organization (FR): NCC
Class Type:
Class (EN):
Class (FR):
CCME Flag:
CCME NCS Year:
Step Name (EN):
Step Name (FR):
Highest Step Completed: 09
Highest Step Completed Desc:
Planned Compl Date Step7:
Planned Compl Date Step8:
Planned Compl Date Step9:
Created:

Map Key	Number of Records	Direction/ Distance (m)	Elev/Diff (m)	Site	DB
Modified:					
NCSCS Year:					
Closed:					
Actual Cubic Metres Rem:		0.0000			
Actual Hectares Rem:		0.0000			
Actual Tons Remediated:		0.0000			
Total Asmt Expenditure:		0.00			
Total Remediation Expenditure:		0.00			
Total Care/Maint Expenditur:		0.00			
Total Mntring Expenditure:		0.00			
Ttl Expenditure Reduc Liabil:					
FCSAP Asmt Expenditure:		0.00			
FCSAP Remed Expenditure:		0.00			
FCSAP Care/Maint Expenditur:		0.00			
FCSAP Mntring Expenditure:		0.00			

Annual Data

Fiscal Year:	2009-2010
Reporting Organization:	NCC
Reporting Organization (EN):	NCC
Reporting Organization (FR):	NCC
Class Type:	
Class (EN):	
Class (FR):	
CCME Flag:	
CCME NCS Year:	
Step Name (EN):	
Step Name (FR):	
Highest Step Completed:	08
Highest Step Completed Desc:	
Planned Compl Date Step7:	
Planned Compl Date Step8:	
Planned Compl Date Step9:	
Created:	
Modified:	
NCSCS Year:	
Closed:	
Actual Cubic Metres Rem:	0.0000
Actual Hectares Rem:	0.0000
Actual Tons Remediated:	0.0000
Total Asmt Expenditure:	0.00
Total Remediation Expenditure:	0.00
Total Care/Maint Expenditur:	0.00
Total Mntring Expenditure:	0.00
Ttl Expenditure Reduc Liabil:	
FCSAP Asmt Expenditure:	0.00
FCSAP Remed Expenditure:	0.00
FCSAP Care/Maint Expenditur:	0.00
FCSAP Mntring Expenditure:	0.00

Annual Data

Fiscal Year:	2008-2009
Reporting Organization:	NCC
Reporting Organization (EN):	NCC
Reporting Organization (FR):	NCC
Class Type:	
Class (EN):	
Class (FR):	
CCME Flag:	
CCME NCS Year:	
Step Name (EN):	
Step Name (FR):	

Map Key	Number of Records	Direction/ Distance (m)	Elev/Diff (m)	Site	DB
Highest Step Completed:		08			
Highest Step Completed Desc:					
Planned Compl Date Step7:					
Planned Compl Date Step8:					
Planned Compl Date Step9:					
Created:					
Modified:					
NCSCS Year:					
Closed:					
Actual Cubic Metres Rem:		0.0000			
Actual Hectares Rem:		0.0000			
Actual Tons Remediated:		0.0000			
Total Asmt Expenditure:		0.00			
Total Remediation Expenditure:		0.00			
Total Care/Maint Expenditur:		0.00			
Total Mntring Expenditure:		0.00			
Ttl Expenditure Reduc Liabil:					
FCSAP Asmt Expenditure:		0.00			
FCSAP Remed Expenditure:		0.00			
FCSAP Care/Maint Expenditur:		0.00			
FCSAP Mntring Expenditure:		0.00			
 <u>Annual Data</u>					
Fiscal Year:		2007-2008			
Reporting Organization:		NCC			
Reporting Organization (EN):		NCC			
Reporting Organization (FR):		NCC			
Class Type:					
Class (EN):					
Class (FR):					
CCME Flag:					
CCME NCS Year:					
Step Name (EN):					
Step Name (FR):					
Highest Step Completed:		08			
Highest Step Completed Desc:					
Planned Compl Date Step7:					
Planned Compl Date Step8:					
Planned Compl Date Step9:					
Created:					
Modified:					
NCSCS Year:					
Closed:					
Actual Cubic Metres Rem:		0.0000			
Actual Hectares Rem:		0.4838			
Actual Tons Remediated:		0.0000			
Total Asmt Expenditure:		0.00			
Total Remediation Expenditure:		0.00			
Total Care/Maint Expenditur:		0.00			
Total Mntring Expenditure:		0.00			
Ttl Expenditure Reduc Liabil:					
FCSAP Asmt Expenditure:		0.00			
FCSAP Remed Expenditure:		0.00			
FCSAP Care/Maint Expenditur:		0.00			
FCSAP Mntring Expenditure:		0.00			

19	1 of 1	SW/164.9	59.0 / 2.12	156 Booth Street Ottawa ON	SPL
Ref No:	5551-ABNLHP			Discharger Report:	
Site No:	NA			Material Group:	
Incident Dt:	2016/07/07			Health/Env Conseq:	
Year:				Client Type:	

Map Key	Number of Records	Direction/ Distance (m)	Elev/Diff (m)	Site	DB
Incident Cause:				Sector Type:	Miscellaneous Industrial
Incident Event:	Leak/Break			Agency Involved:	
Contaminant Code:	15			Nearest Watercourse:	
Contaminant Name:	HYDRAULIC OIL			Site Address:	156 Booth Street
Contaminant Limit 1:				Site District Office:	
Contam Limit Freq 1:				Site Postal Code:	
Contaminant UN No 1:				Site Region:	
Environment Impact:				Site Municipality:	Ottawa
Nature of Impact:				Site Lot:	
Receiving Medium:				Site Conc:	
Receiving Env:	Land			Northing:	5029226
MOE Response:	No			Easting:	444167
Dt MOE Arvl on Scn:				Site Geo Ref Accu:	
MOE Reported Dt:	2016/07/08			Site Map Datum:	
Dt Document Closed:				SAC Action Class:	Land Spills
Incident Reason:	Maintenance			Source Type:	
Site Name:	Construction Site<UNOFFICIAL>				
Site County/District:					
Site Geo Ref Meth:					
Incident Summary:	Ottawa LRT: 5 L Hydraulic Oil to gravel, cntnd, clnd				
Contaminant Qty:	5 L				

20 1 of 1 WNW/166.1 53.8 / -3.05 Ottawa ON WWIS

Well ID:	7197842	Data Entry Status:	
Construction Date:		Data Src:	
Primary Water Use:	Monitoring	Date Received:	2/28/2013
Sec. Water Use:		Selected Flag:	Yes
Final Well Status:	Abandoned Monitoring and Test Hole	Abandonment Rec:	Yes
Water Type:		Contractor:	4875
Casing Material:		Form Version:	7
Audit No:	Z163775	Owner:	
Tag:		Street Name:	SIR JOHN MACDONALD PKWY BOOTH ST.
Construction Method:		County:	OTTAWA-CARLETON
Elevation (m):		Municipality:	NEPEAN TOWNSHIP
Elevation Reliability:		Site Info:	
Depth to Bedrock:		Lot:	
Well Depth:		Concession:	
Overburden/Bedrock:		Concession Name:	
Pump Rate:		Easting NAD83:	
Static Water Level:		Northing NAD83:	
Flowing (Y/N):		Zone:	
Flow Rate:		UTM Reliability:	
Clear/Cloudy:			

Bore Hole Information

Bore Hole ID:	1004257813	Elevation:	55.500595
DP2BR:		Elevrc:	
Spatial Status:		Zone:	18
Code OB:		East83:	444072
Code OB Desc:		North83:	5029416
Open Hole:		Org CS:	UTM83
Cluster Kind:		UTMRC:	4
Date Completed:	11/28/2012	UTMRC Desc:	margin of error : 30 m - 100 m
Remarks:		Location Method:	wwr
Elevrc Desc:			
Location Source Date:			
Improvement Location Source:			
Improvement Location Method:			
Source Revision Comment:			
Supplier Comment:			

Map Key	Number of Records	Direction/ Distance (m)	Elev/Diff (m)	Site	DB
<u>Annular Space/Abandonment Sealing Record</u>					
	Plug ID:	1004904335			
	Layer:	1			
	Plug From:				
	Plug To:				
	Plug Depth UOM:	m			
<u>Pipe Information</u>					
	Pipe ID:	1004904327			
	Casing No:	0			
	Comment:				
	Alt Name:				
<u>Construction Record - Casing</u>					
	Casing ID:	1004904331			
	Layer:	1			
	Material:	5			
	Open Hole or Material:	PLASTIC			
	Depth From:				
	Depth To:				
	Casing Diameter:				
	Casing Diameter UOM:	cm			
	Casing Depth UOM:	m			
<u>Construction Record - Screen</u>					
	Screen ID:	1004904332			
	Layer:				
	Slot:				
	Screen Top Depth:				
	Screen End Depth:				
	Screen Material:				
	Screen Depth UOM:	m			
	Screen Diameter UOM:	cm			
	Screen Diameter:				
<u>Hole Diameter</u>					
	Hole ID:	1004904329			
	Diameter:				
	Depth From:				
	Depth To:				
	Hole Depth UOM:	m			
	Hole Diameter UOM:	cm			

[21](#)

1 of 2

ESE/166.2

60.0 / 3.16

City of Ottawa
Brickhill Street (Intersection of Brickhill Street
and Wellington Street)
Ottawa ON

CA

Certificate #: 4129-7REQWB
Application Year: 2009
Issue Date: 6/10/2009
Approval Type: Municipal and Private Sewage Works
Status: Approved
Application Type:

Map Key	Number of Records	Direction/ Distance (m)	Elev/Diff (m)	Site	DB
Client Name: Client Address: Client City: Client Postal Code: Project Description: Contaminants: Emission Control:					
21	2 of 2	ESE/166.2	60.0 / 3.16	City of Ottawa Brickhill Street (Intersection of Brickhill Street and Wellington Street) Ottawa ON K2G 6J8	ECA
Approval No: 4129-7REQWB Approval Date: 2009-06-10 Status: Approved Record Type: ECA Link Source: IDS SWP Area Name: Rideau Valley Approval Type: ECA-MUNICIPAL AND PRIVATE SEWAGE WORKS Project Type: MUNICIPAL AND PRIVATE SEWAGE WORKS Address: Brickhill Street (Intersection of Brickhill Street and Wellington Street) Full Address: Full PDF Link: https://www.accessenvironment.ene.gov.on.ca/instruments/3160-7N5MQR-14.pdf					
22	1 of 1	NNE/168.4	57.5 / 0.67	200 Lett Street Ottawa ON	SPL
Ref No: 0351-B2DJW4 Site No: NA Incident Dt: 2018/07/04 Year: Incident Cause: Incident Event: Leak/Break Contaminant Code: 38 Contaminant Name: REFRIGERANT GAS, N.O.S. Contaminant Limit 1: Contam Limit Freq 1: Contaminant UN No 1: 1078 Environment Impact: Nature of Impact: Receiving Medium: Receiving Env: Air MOE Response: No Dt MOE Arvl on Scn: MOE Reported Dt: 2018/07/05 Dt Document Closed: 2018/07/27 Incident Reason: Equipment Failure Site Name: Apartment Building<UNOFFICIAL> Site County/District: Site Geo Ref Meth: Incident Summary: Refrigerant leak 240 lbs of HFC134A Contaminant Qty: 108 kg					
Discharger Report: Material Group: Health/Env Conseq: 2 - Minor Environment Client Type: Sector Type: Miscellaneous Communal Agency Involved: Nearest Watercourse: Site Address: 200 Lett Street Site District Office: Ottawa Site Postal Code: Site Region: Eastern Site Municipality: Ottawa Site Lot: Site Conc: Northing: Easting: Site Geo Ref Accu: Site Map Datum: SAC Action Class: Air Spills - Gases and Vapours Source Type: Valve/Fitting/Piping					
23	1 of 1	SSW/169.5	58.0 / 1.19	City of Ottawa Transitway (Bus Route) East Bound at Booth<UNOFFICIAL> Ottawa ON	SPL
Ref No: 0365-7A8K6M Discharger Report:					

Map Key	Number of Records	Direction/ Distance (m)	Elev/Diff (m)	Site	DB
Site No:				Material Group:	Oil
Incident Dt:				Health/Env Conseq:	
Year:				Client Type:	
Incident Cause:	Pipe Or Hose Leak			Sector Type:	Other Motor Vehicle
Incident Event:				Agency Involved:	
Contaminant Code:	15			Nearest Watercourse:	
Contaminant Name:	ENGINE OIL			Site Address:	
Contaminant Limit 1:				Site District Office:	
Contam Limit Freq 1:				Site Postal Code:	
Contaminant UN No 1:				Site Region:	
Environment Impact:	Not Anticipated			Site Municipality:	Ottawa
Nature of Impact:	Soil Contamination			Site Lot:	
Receiving Medium:	Land			Site Conc:	
Receiving Env:				Northing:	
MOE Response:	No Field Response			Easting:	
Dt MOE Arvl on Scn:				Site Geo Ref Accu:	
MOE Reported Dt:	12/25/2007			Site Map Datum:	
Dt Document Closed:	1/4/2008			SAC Action Class:	
Incident Reason:				Source Type:	
Site Name:	Transitway (Bus Route) East Bound at Booth<UNOFFICIAL>				
Site County/District:					
Site Geo Ref Meth:					
Incident Summary:	OC Transport: 10-20L Engine oil to Rd.				
Contaminant Qty:	20 L				

[24](#)

1 of 1

S/170.8

59.6 / 2.76

LeBreton Flats

FCS

Ottawa ON

SGC: 3506008
Site ID: 00000010
Departmental ID: 96135
Depart Code: NCC
Class Type: 2
Class: Medium Priority for Action
Site Name: LeBreton Flats
Site Name (FR): des plaines LeBreton
Site Status: Active
Site Status Desc: Detailed testing completed. Remedial action plan under development.
Site Status (FR): Active
Description (FR): Analyse détaillée terminée. Élaboration du plan d'assainissement en cours.
Involv Code:
Census Division: Ottawa
Municipality: Ottawa
Census Sub Class: 1
Latitude: 45.413880
Longitude: -75.712780
Location:
Protected Data: 0
FED: 075
Fed Electoral District: Ottawa Centre
Fed Electoral District (FR): Ottawa-Centre
Metro:
Nearest Pop. Area:
Highest Step Cmpltd: 6
Site Deleted Flag:
Created: 2006-02-06T13:54:00
Modified: 2019-05-10T08:50:57.277
Property No.: 02712
Est m³ Contmnted:
Est Ha Contmnted: 0.3270
Est Tons Contamin:
Est Population at 1 Km: 14,642
Est Population at 5 Km: 227,595

<i>Map Key</i>	<i>Number of Records</i>	<i>Direction/ Distance (m)</i>	<i>Elev/Diff (m)</i>	<i>Site</i>	<i>DB</i>
<i>Est Population at 10 Km:</i>		651,270			
<i>Est Population at 25 Km:</i>		1,223,318			
<i>Est Population at 50 Km:</i>		1,438,535			
<i>Reporting Org:</i>					
<i>Reporting Org (FR):</i>					
<i>Reason for Involv:</i>		Federal Real Property			
<i>Reason for Involv (FR):</i>		Biens immobiliers fédéraux			
<i>Liabile Third Party:</i>					
<i>Class (FR):</i>		Priorité d'intervention moyenne			
<i>Action Plan:</i>		Phase III ESA and PQRA study is currently under review by Health Canada and Environment Canada.			
<i>Action Plan (FR):</i>		Les études préliminaires quantitatives de risque et de Phase III sont actuellement revues par Santé et Environnement Canada.			
<i>Site Mgmt Strategy:</i>		Additional assessment, Continous Monitoring			
<i>Minimap URL:</i>		http://www.tbs-sct.gc.ca/fcsi-rscf/minimap.aspx?fsi=00000010			
<i>Additional Info:</i>					
<i>Additional Info (FR):</i>					
<u>Management</u>					
<i>Management Code:</i>		5			
<i>Management Type (EN):</i>		Additional assessment			
<i>Management Type (FR):</i>		Évaluation complémentaire			
<i>Management Code:</i>		3			
<i>Management Type (EN):</i>		Continous Monitoring			
<i>Management Type (FR):</i>		Surveillance constante			
<u>Contamination</u>					
<i>Contaminant:</i>		PAHs (polycyclic aromatic hydrocarbon)			
<i>Contamination (FR):</i>		HAP (hydrocarbures aromatiques polycycliques)			
<i>Medium Code:</i>		5			
<i>Medium:</i>		Soil			
<i>Medium (FR):</i>		Sol			
<i>Contaminant:</i>		Metal, metalloid, and organometallic			
<i>Contamination (FR):</i>		Métaux, métalloïdes, et organométalliques			
<i>Medium Code:</i>		2			
<i>Medium:</i>		Groundwater			
<i>Medium (FR):</i>		Eau souterraine			
<i>Contaminant:</i>		PHCs (petroleum hydrocarbons)			
<i>Contamination (FR):</i>		HCP (hydrocarbures pétroliers)			
<i>Medium Code:</i>		5			
<i>Medium:</i>		Soil			
<i>Medium (FR):</i>		Sol			
<i>Contaminant:</i>		PAHs (polycyclic aromatic hydrocarbon)			
<i>Contamination (FR):</i>		HAP (hydrocarbures aromatiques polycycliques)			
<i>Medium Code:</i>		2			
<i>Medium:</i>		Groundwater			
<i>Medium (FR):</i>		Eau souterraine			
<i>Contaminant:</i>		Metal, metalloid, and organometallic			
<i>Contamination (FR):</i>		Métaux, métalloïdes, et organométalliques			
<i>Medium Code:</i>		5			
<i>Medium:</i>		Soil			
<i>Medium (FR):</i>		Sol			
<u>Annual Data</u>					
<i>Fiscal Year:</i>		2016-2017			
<i>Reporting Organization:</i>		NCC			

<i>Map Key</i>	<i>Number of Records</i>	<i>Direction/ Distance (m)</i>	<i>Elev/Diff (m)</i>	<i>Site</i>	<i>DB</i>
Reporting Organization (EN):				National Capital Commission	
Reporting Organization (FR):				Commission de la Capitale nationale	
Class Type:					
Class (EN):					
Class (FR):					
CCME Flag:					
CCME NCS Year:					
Step Name (EN):					
Step Name (FR):					
Highest Step Completed:	06				
Highest Step Completed Desc:					
Planned Compl Date Step7:					
Planned Compl Date Step8:					
Planned Compl Date Step9:					
Created:					
Modified:					
NCSCS Year:					
Closed:	No				
Actual Cubic Metres Rem:	0.0000				
Actual Hectares Rem:	0.0000				
Actual Tons Remediated:	0.0000				
Total Asmt Expenditure:	0.00				
Total Remediation Expenditure:	0.00				
Total Care/Maint Expenditur:	0.00				
Total Mntring Expenditure:	0.00				
Ttl Expenditure Reduc Liabil:					
FCSAP Asmt Expenditure:	0.00				
FCSAP Remed Expenditure:	0.00				
FCSAP Care/Maint Expenditur:	0.00				
FCSAP Mntring Expenditure:	0.00				

Annual Data

Fiscal Year:	2009-2010				
Reporting Organization:	NCC				
Reporting Organization (EN):	National Capital Commission				
Reporting Organization (FR):	Commission de la Capitale nationale				
Class Type:					
Class (EN):					
Class (FR):					
CCME Flag:					
CCME NCS Year:					
Step Name (EN):					
Step Name (FR):					
Highest Step Completed:	04				
Highest Step Completed Desc:					
Planned Compl Date Step7:					
Planned Compl Date Step8:					
Planned Compl Date Step9:					
Created:					
Modified:					
NCSCS Year:					
Closed:	No				
Actual Cubic Metres Rem:	0.0000				
Actual Hectares Rem:	0.0000				
Actual Tons Remediated:	0.0000				
Total Asmt Expenditure:	1101.00				
Total Remediation Expenditure:	0.00				
Total Care/Maint Expenditur:	0.00				
Total Mntring Expenditure:	0.00				
Ttl Expenditure Reduc Liabil:					
FCSAP Asmt Expenditure:	1101.00				
FCSAP Remed Expenditure:	0.00				
FCSAP Care/Maint Expenditur:	0.00				
FCSAP Mntring Expenditure:	0.00				

<i>Map Key</i>	<i>Number of Records</i>	<i>Direction/ Distance (m)</i>	<i>Elev/Diff (m)</i>	<i>Site</i>	<i>DB</i>
----------------	--------------------------	--------------------------------	----------------------	-------------	-----------

Annual Data

Fiscal Year: 2011-2012
Reporting Organization: NCC
Reporting Organization (EN): National Capital Commission
Reporting Organization (FR): Commission de la Capitale nationale
Class Type:
Class (EN):
Class (FR):
CCME Flag:
CCME NCS Year:
Step Name (EN):
Step Name (FR):
Highest Step Completed: 06
Highest Step Completed Desc:
Planned Compl Date Step7:
Planned Compl Date Step8:
Planned Compl Date Step9:
Created:
Modified:
NCSCS Year:
Closed: No
Actual Cubic Metres Rem: 0.0000
Actual Hectares Rem: 0.0000
Actual Tons Remediated: 0.0000
Total Asmt Expenditure: 17557.00
Total Remediation Expenditure: 0.00
Total Care/Maint Expenditur: 0.00
Total Mntring Expenditure: 0.00
Ttl Expenditure Reduc Liabil:
FCSAP Asmt Expenditure: 14045.60
FCSAP Remed Expenditure: 0.00
FCSAP Care/Maint Expenditur: 0.00
FCSAP Mntring Expenditure: 0.00

Annual Data

Fiscal Year: 2008-2009
Reporting Organization: NCC
Reporting Organization (EN): National Capital Commission
Reporting Organization (FR): Commission de la Capitale nationale
Class Type:
Class (EN):
Class (FR):
CCME Flag:
CCME NCS Year:
Step Name (EN):
Step Name (FR):
Highest Step Completed: 04
Highest Step Completed Desc:
Planned Compl Date Step7:
Planned Compl Date Step8:
Planned Compl Date Step9:
Created:
Modified:
NCSCS Year:
Closed: No
Actual Cubic Metres Rem: 0.0000
Actual Hectares Rem: 0.0000
Actual Tons Remediated: 0.0000
Total Asmt Expenditure: 0.00
Total Remediation Expenditure: 1421.70
Total Care/Maint Expenditur: 0.00

Map Key	Number of Records	Direction/ Distance (m)	Elev/Diff (m)	Site	DB
Total Mntring Expenditure:		0.00			
Ttl Expenditure Reduc Liabil:					
FCSAP Asmt Expenditure:		0.00			
FCSAP Remed Expenditure:		1137.36			
FCSAP Care/Maint Expenditur:		0.00			
FCSAP Mntring Expenditure:		0.00			

Annual Data

Fiscal Year: 2006-2007
Reporting Organization: NCC
Reporting Organization (EN): National Capital Commission
Reporting Organization (FR): Commission de la Capitale nationale
Class Type:
Class (EN):
Class (FR):
CCME Flag:
CCME NCS Year:
Step Name (EN):
Step Name (FR):
Highest Step Completed: 04
Highest Step Completed Desc:
Planned Compl Date Step7:
Planned Compl Date Step8:
Planned Compl Date Step9:
Created:
Modified:
NCSCS Year:
Closed: No
Actual Cubic Metres Rem: 0.0000
Actual Hectares Rem: 0.0000
Actual Tons Remediated: 0.0000
Total Asmt Expenditure: 5592.00
Total Remediation Expenditure: 0.00
Total Care/Maint Expenditur: 0.00
Total Mntring Expenditure: 0.00
Ttl Expenditure Reduc Liabil:
FCSAP Asmt Expenditure: 4473.60
FCSAP Remed Expenditure: 0.00
FCSAP Care/Maint Expenditur: 0.00
FCSAP Mntring Expenditure: 0.00

Annual Data

Fiscal Year: 2018-2019
Reporting Organization: NCC
Reporting Organization (EN): National Capital Commission
Reporting Organization (FR): Commission de la Capitale nationale
Class Type:
Class (EN):
Class (FR):
CCME Flag:
CCME NCS Year:
Step Name (EN):
Step Name (FR):
Highest Step Completed: 06
Highest Step Completed Desc:
Planned Compl Date Step7:
Planned Compl Date Step8:
Planned Compl Date Step9:
Created:
Modified:
NCSCS Year:
Closed: No

Map Key	Number of Records	Direction/ Distance (m)	Elev/Diff (m)	Site	DB
Actual Cubic Metres Rem:		0.0000			
Actual Hectares Rem:		0.0000			
Actual Tons Remediated:		0.0000			
Total Asmt Expenditure:		0.00			
Total Remediation Expenditure:		0.00			
Total Care/Maint Expenditur:		0.00			
Total Mntring Expenditure:		0.00			
Ttl Expenditure Reduc Liabil:		0.00			
FCSAP Asmt Expenditure:		0.00			
FCSAP Remed Expenditure:		0.00			
FCSAP Care/Maint Expenditur:		0.00			
FCSAP Mntring Expenditure:		0.00			

Annual Data

Fiscal Year: 2017-2018
Reporting Organization: NCC
Reporting Organization (EN): National Capital Commission
Reporting Organization (FR): Commission de la Capitale nationale
Class Type:
Class (EN):
Class (FR):
CCME Flag:
CCME NCS Year:
Step Name (EN):
Step Name (FR):
Highest Step Completed: 06
Highest Step Completed Desc:
Planned Compl Date Step7:
Planned Compl Date Step8:
Planned Compl Date Step9:
Created:
Modified:
NCSCS Year:
Closed: No
Actual Cubic Metres Rem: 0.0000
Actual Hectares Rem: 0.0000
Actual Tons Remediated: 0.0000
Total Asmt Expenditure: 0.00
Total Remediation Expenditure: 0.00
Total Care/Maint Expenditur: 0.00
Total Mntring Expenditure: 0.00
Ttl Expenditure Reduc Liabil:
FCSAP Asmt Expenditure: 0.00
FCSAP Remed Expenditure: 0.00
FCSAP Care/Maint Expenditur: 0.00
FCSAP Mntring Expenditure: 0.00

Annual Data

Fiscal Year: 2012-2013
Reporting Organization: NCC
Reporting Organization (EN): National Capital Commission
Reporting Organization (FR): Commission de la Capitale nationale
Class Type:
Class (EN):
Class (FR):
CCME Flag:
CCME NCS Year:
Step Name (EN):
Step Name (FR):
Highest Step Completed: 06
Highest Step Completed Desc:
Planned Compl Date Step7:

Map Key	Number of Records	Direction/ Distance (m)	Elev/Diff (m)	Site	DB
---------	-------------------	----------------------------	------------------	------	----

Planned Compl Date Step8:
Planned Compl Date Step9:
Created:
Modified:
NCSCS Year:
Closed: No
Actual Cubic Metres Rem: 0.0000
Actual Hectares Rem: 0.0000
Actual Tons Remediated: 0.0000
Total Asmt Expenditure: 916.00
Total Remediation Expenditure: 0.00
Total Care/Maint Expenditur: 0.00
Total Mntring Expenditure: 0.00
Ttl Expenditure Reduc Liabil:
FCSAP Asmt Expenditure: 732.80
FCSAP Remed Expenditure: 0.00
FCSAP Care/Maint Expenditur: 0.00
FCSAP Mntring Expenditure: 0.00

Annual Data

Fiscal Year: 2014-2015
Reporting Organization: NCC
Reporting Organization (EN): National Capital Commission
Reporting Organization (FR): Commission de la Capitale nationale
Class Type:
Class (EN):
Class (FR):
CCME Flag:
CCME NCS Year:
Step Name (EN):
Step Name (FR):
Highest Step Completed: 06
Highest Step Completed Desc:
Planned Compl Date Step7:
Planned Compl Date Step8:
Planned Compl Date Step9:
Created:
Modified:
NCSCS Year:
Closed: No
Actual Cubic Metres Rem: 0.0000
Actual Hectares Rem: 0.0000
Actual Tons Remediated: 0.0000
Total Asmt Expenditure: 0.00
Total Remediation Expenditure: 0.00
Total Care/Maint Expenditur: 0.00
Total Mntring Expenditure: 0.00
Ttl Expenditure Reduc Liabil:
FCSAP Asmt Expenditure: 0.00
FCSAP Remed Expenditure: 0.00
FCSAP Care/Maint Expenditur: 0.00
FCSAP Mntring Expenditure: 0.00

Annual Data

Fiscal Year: 2013-2014
Reporting Organization: NCC
Reporting Organization (EN): National Capital Commission
Reporting Organization (FR): Commission de la Capitale nationale
Class Type:
Class (EN):
Class (FR):
CCME Flag:

Map Key	Number of Records	Direction/ Distance (m)	Elev/Diff (m)	Site	DB
CCME NCS Year:					
Step Name (EN):					
Step Name (FR):					
Highest Step Completed: 06					
Highest Step Completed Desc:					
Planned Compl Date Step7:					
Planned Compl Date Step8:					
Planned Compl Date Step9:					
Created:					
Modified:					
NCSCS Year:					
Closed: No					
Actual Cubic Metres Rem: 0.0000					
Actual Hectares Rem: 0.0000					
Actual Tons Remediated: 0.0000					
Total Asmt Expenditure: 0.00					
Total Remediation Expenditure: 0.00					
Total Care/Maint Expenditur: 0.00					
Total Mntring Expenditure: 0.00					
Ttl Expenditure Reduc Liabil:					
FCSAP Asmt Expenditure: 0.00					
FCSAP Remed Expenditure: 0.00					
FCSAP Care/Maint Expenditur: 0.00					
FCSAP Mntring Expenditure: 0.00					
 Annual Data					
Fiscal Year: 2005-2006					
Reporting Organization: NCC					
Reporting Organization (EN): National Capital Commission					
Reporting Organization (FR): Commission de la Capitale nationale					
Class Type:					
Class (EN):					
Class (FR):					
CCME Flag:					
CCME NCS Year:					
Step Name (EN):					
Step Name (FR):					
Highest Step Completed: 01					
Highest Step Completed Desc:					
Planned Compl Date Step7:					
Planned Compl Date Step8:					
Planned Compl Date Step9:					
Created:					
Modified:					
NCSCS Year:					
Closed: No					
Actual Cubic Metres Rem: 0.0000					
Actual Hectares Rem: 0.0000					
Actual Tons Remediated: 0.0000					
Total Asmt Expenditure: 0.00					
Total Remediation Expenditure: 0.00					
Total Care/Maint Expenditur: 0.00					
Total Mntring Expenditure: 0.00					
Ttl Expenditure Reduc Liabil:					
FCSAP Asmt Expenditure: 0.00					
FCSAP Remed Expenditure: 0.00					
FCSAP Care/Maint Expenditur: 0.00					
FCSAP Mntring Expenditure: 0.00					
 Annual Data					
Fiscal Year: 2010-2011					
Reporting Organization: NCC					

Map Key	Number of Records	Direction/ Distance (m)	Elev/Diff (m)	Site	DB
Reporting Organization (EN):				National Capital Commission	
Reporting Organization (FR):				Commission de la Capitale nationale	
Class Type:					
Class (EN):					
Class (FR):					
CCME Flag:					
CCME NCS Year:					
Step Name (EN):					
Step Name (FR):					
Highest Step Completed:	04				
Highest Step Completed Desc:					
Planned Compl Date Step7:					
Planned Compl Date Step8:					
Planned Compl Date Step9:					
Created:					
Modified:					
NCSCS Year:					
Closed:	No				
Actual Cubic Metres Rem:	0.0000				
Actual Hectares Rem:	0.0000				
Actual Tons Remediated:	0.0000				
Total Asmt Expenditure:	0.00				
Total Remediation Expenditure:	0.00				
Total Care/Maint Expenditur:	0.00				
Total Mntring Expenditure:	0.00				
Ttl Expenditure Reduc Liabil:					
FCSAP Asmt Expenditure:	0.00				
FCSAP Remed Expenditure:	0.00				
FCSAP Care/Maint Expenditur:	0.00				
FCSAP Mntring Expenditure:	0.00				

Annual Data

Fiscal Year:	2007-2008				
Reporting Organization:	NCC				
Reporting Organization (EN):	National Capital Commission				
Reporting Organization (FR):	Commission de la Capitale nationale				
Class Type:					
Class (EN):					
Class (FR):					
CCME Flag:					
CCME NCS Year:					
Step Name (EN):					
Step Name (FR):					
Highest Step Completed:	04				
Highest Step Completed Desc:					
Planned Compl Date Step7:					
Planned Compl Date Step8:					
Planned Compl Date Step9:					
Created:					
Modified:					
NCSCS Year:					
Closed:	No				
Actual Cubic Metres Rem:	0.0000				
Actual Hectares Rem:	0.3270				
Actual Tons Remediated:	0.0000				
Total Asmt Expenditure:	2249.00				
Total Remediation Expenditure:	0.00				
Total Care/Maint Expenditur:	0.00				
Total Mntring Expenditure:	0.00				
Ttl Expenditure Reduc Liabil:					
FCSAP Asmt Expenditure:	1799.20				
FCSAP Remed Expenditure:	0.00				
FCSAP Care/Maint Expenditur:	0.00				
FCSAP Mntring Expenditure:	0.00				

Map Key	Number of Records	Direction/ Distance (m)	Elev/Diff (m)	Site	DB
---------	-------------------	----------------------------	------------------	------	----

Annual Data

Fiscal Year: 2015-2016
Reporting Organization: NCC
Reporting Organization (EN): National Capital Commission
Reporting Organization (FR): Commission de la Capitale nationale
Class Type:
Class (EN):
Class (FR):
CCME Flag:
CCME NCS Year:
Step Name (EN):
Step Name (FR):
Highest Step Completed: 06
Highest Step Completed Desc:
Planned Compl Date Step7:
Planned Compl Date Step8:
Planned Compl Date Step9:
Created:
Modified:
NCSCS Year:
Closed: No
Actual Cubic Metres Rem: 0.0000
Actual Hectares Rem: 0.0000
Actual Tons Remediated: 0.0000
Total Asmt Expenditure: 0.00
Total Remediation Expenditure: 0.00
Total Care/Maint Expenditur: 0.00
Total Mntring Expenditure: 0.00
Ttl Expenditure Reduc Liabil:
FCSAP Asmt Expenditure: 0.00
FCSAP Remed Expenditure: 0.00
FCSAP Care/Maint Expenditur: 0.00
FCSAP Mntring Expenditure: 0.00

25	1 of 1	ENE/172.8	58.9 / 2.03	CITY OF OTTAWA 3 FLEET STREET PUMPING STATION OTTAWA ON	GEN
--------------------	--------	-----------	-------------	---	-----

Generator No:	ON2937680	PO Box No:	
Status:		Country:	
Approval Years:	2013	Choice of Contact:	
Contam. Facility:		Co Admin:	
MHSW Facility:		Phone No Admin:	
SIC Code:	236220		
SIC Description:	COMMERCIAL AND INSTITUTIONAL BUILDING CONSTRUCTION		

Detail(s)

Waste Class: 221
Waste Class Desc: LIGHT FUELS

26	1 of 1	E/179.8	59.7 / 2.87	N/A Ottawa ON	EHS
--------------------	--------	---------	-------------	------------------	-----

Order No:	20130627021	Nearest Intersection:	
Status:	C	Municipality:	
Report Type:	Custom Report	Client Prov/State:	ON
Report Date:	02-JUL-13	Search Radius (km):	.5
Date Received:	27-JUN-13	X:	-75.710572
Previous Site Name:		Y:	45.415292
Lot/Building Size:			

Map Key	Number of Records	Direction/ Distance (m)	Elev/Diff (m)	Site	DB
<i>Additional Info Ordered:</i>					
27	1 of 2	WNW/180.3	53.9 / -2.92	City of Ottawa Booth Street (Intersection of Booth St. and Wellington Street); 1 Canal Lane Ottawa; Ottawa ON	SPL
Ref No:	5024-8WGUZN			Discharger Report:	
Site No:				Material Group:	
Incident Dt:	23-JUL-12			Health/Env Conseq:	
Year:				Client Type:	
Incident Cause:				Sector Type:	
Incident Event:				Agency Involved:	
Contaminant Code:				Nearest Watercourse:	
Contaminant Name:				Site Address:	Booth Street (Intersection of Booth St. and Wellington Street); 1 Canal Lane
Contaminant Limit 1:				Site District Office:	
Contam Limit Freq 1:				Site Postal Code:	
Contaminant UN No 1:				Site Region:	
Environment Impact:	Confirmed			Site Municipality:	Ottawa; Ottawa
Nature of Impact:				Site Lot:	
Receiving Medium:	Sewage - Municipal/Private and Commercial			Site Conc:	
Receiving Env:				Northing:	NA; NA
MOE Response:				Easting:	NA; NA
Dt MOE Arvl on Scn:				Site Geo Ref Accu:	
MOE Reported Dt:	23-JUL-12			Site Map Datum:	
Dt Document Closed:				SAC Action Class:	Sewage Bypasses / Overflows
Incident Reason:				Source Type:	
Site Name:	Booth Street (Intersection of Booth St. and Wellington Street); Rideau Canal Regulator				
Site County/District:					
Site Geo Ref Meth:					
Incident Summary:	City of Ottawa: CSO to Ottawa River, weather				
Contaminant Qty:					

27	2 of 2	WNW/180.3	53.9 / -2.92	City of Ottawa Booth Street (Intersection of Booth St. and Wellington Street) Ottawa ON	SPL
Ref No:	3576-8YWVNFY			Discharger Report:	
Site No:				Material Group:	
Incident Dt:	09-OCT-12			Health/Env Conseq:	
Year:				Client Type:	
Incident Cause:	Overflow/Surcharge			Sector Type:	Sewer (Private or Municipal)
Incident Event:				Agency Involved:	
Contaminant Code:	44			Nearest Watercourse:	
Contaminant Name:	SEWAGE,RAW UNCHLORINATED			Site Address:	Booth Street (Intersection of Booth St. and Wellington Street)
Contaminant Limit 1:				Site District Office:	
Contam Limit Freq 1:				Site Postal Code:	
Contaminant UN No 1:				Site Region:	
Environment Impact:	Not Anticipated			Site Municipality:	Ottawa
Nature of Impact:	Surface Water Pollution			Site Lot:	
Receiving Medium:				Site Conc:	
Receiving Env:				Northing:	NA
MOE Response:	No Field Response			Easting:	NA
Dt MOE Arvl on Scn:				Site Geo Ref Accu:	NA
MOE Reported Dt:	09-OCT-12			Site Map Datum:	NA
Dt Document Closed:				SAC Action Class:	Sewage Bypasses / Overflows
Incident Reason:	Operator/Human Error			Source Type:	
Site Name:	Booth Street (Intersection of Booth St. and Wellington Street)				
Site County/District:					

Map Key	Number of Records	Direction/ Distance (m)	Elev/Diff (m)	Site	DB
Site Geo Ref Meth:		NA			
Incident Summary:		Lloyd Preston Rgltrr: ovrflw - raw no disin; to Ottawa Rvr			
Contaminant Qty:		4300 m ³			

28	1 of 1	ESE/182.8	62.2 / 5.34	ON	WWIS
Well ID:	7206940			Data Entry Status:	Yes
Construction Date:				Data Src:	
Primary Water Use:				Date Received:	8/27/2013
Sec. Water Use:				Selected Flag:	Yes
Final Well Status:				Abandonment Rec:	
Water Type:				Contractor:	1844
Casing Material:				Form Version:	8
Audit No:	C21259			Owner:	
Tag:	A136696			Street Name:	
Construction Method:				County:	OTTAWA-CARLETON
Elevation (m):				Municipality:	NEPEAN TOWNSHIP
Elevation Reliability:				Site Info:	
Depth to Bedrock:				Lot:	
Well Depth:				Concession:	
Overburden/Bedrock:				Concession Name:	
Pump Rate:				Easting NAD83:	
Static Water Level:				Northing NAD83:	
Flowing (Y/N):				Zone:	
Flow Rate:				UTM Reliability:	
Clear/Cloudy:					

Bore Hole Information

Bore Hole ID:	1004546131	Elevation:	61.092067
DP2BR:		Elevrc:	
Spatial Status:		Zone:	18
Code OB:		East83:	444362
Code OB Desc:		North83:	5029228
Open Hole:		Org CS:	UTM83
Cluster Kind:		UTMRC:	4
Date Completed:	2/8/2013	UTMRC Desc:	margin of error : 30 m - 100 m
Remarks:		Location Method:	wwr
Elevrc Desc:			
Location Source Date:			
Improvement Location Source:			
Improvement Location Method:			
Source Revision Comment:			
Supplier Comment:			

29	1 of 1	S/184.2	59.6 / 2.76	OLRT Constructors 8018 Booth Str Ottawa ON	SPL
Ref No:	0635-9ZCM9U	Discharger Report:			
Site No:	NA	Material Group:			
Incident Dt:	8/6/2015	Health/Env Conseq:			
Year:		Client Type:			
Incident Cause:		Sector Type:	Miscellaneous Industrial		
Incident Event:		Agency Involved:			
Contaminant Code:	27	Nearest Watercourse:			
Contaminant Name:	CONCRETE	Site Address:	8018 Booth Str		
Contaminant Limit 1:		Site District Office:			
Contam Limit Freq 1:		Site Postal Code:			
Contaminant UN No 1:		Site Region:			
Environment Impact:		Site Municipality:	Ottawa		

Map Key	Number of Records	Direction/ Distance (m)	Elev/Diff (m)	Site	DB
Nature of Impact: Receiving Medium: Receiving Env: MOE Response: No Dt MOE Arvl on Scn: MOE Reported Dt: 8/13/2015 Dt Document Closed: Incident Reason: Operator/Human Error Site Name: OLRT construction site<UNOFFICIAL> Site County/District: Site Geo Ref Meth: Incident Summary: OLRT, 10 L concrete wash-out to land, Contaminant Qty: 10 L				Site Lot: Site Conc: Northing: 5029163 Easting: 444206 Site Geo Ref Accu: Site Map Datum: SAC Action Class: Land Spills Source Type:	

30	1 of 1	ESE/185.5	62.2 / 5.35	Ottawa ON	WWIS
Well ID: 7238459 Construction Date: Primary Water Use: Monitoring and Test Hole Sec. Water Use: 0 Final Well Status: 0 Water Type: Casing Material: Audit No: Z201400 Tag: A175628 Construction Method: Elevation (m): Elevation Reliability: Depth to Bedrock: Well Depth: Overburden/Bedrock: Pump Rate: Static Water Level: Flowing (Y/N): Flow Rate: Clear/Cloudy:		Data Entry Status: Data Src: Date Received: 3/23/2015 Selected Flag: Yes Abandonment Rec: Contractor: 7241 Form Version: 7 Owner: Street Name: 557 WELLINGTON ST County: OTTAWA-CARLETON Municipality: NEPEAN TOWNSHIP Site Info: Lot: Concession: Concession Name: Easting NAD83: Northing NAD83: Zone: UTM Reliability:			

Bore Hole Information

Bore Hole ID: 1005313987 DP2BR: Spatial Status: Code OB: Code OB Desc: Open Hole: Cluster Kind: Date Completed: 3/1/2015 Remarks: Elevrc Desc: Location Source Date: Improvement Location Source: Improvement Location Method: Source Revision Comment: Supplier Comment:		Elevation: 61.644287 Elevrc: Zone: 18 East83: 444387 North83: 5029260 Org CS: UTM83 UTMRC: 4 UTMRC Desc: margin of error : 30 m - 100 m Location Method: wwr	
--	--	---	--

Overburden and Bedrock Materials Interval

Formation ID:	1005563129
Layer:	1
Color:	6

Map Key	Number of Records	Direction/ Distance (m)	Elev/Diff (m)	Site	DB
General Color:		BROWN			
Mat1:		28			
Most Common Material:		SAND			
Mat2:					
Other Materials:					
Mat3:		73			
Other Materials:		HARD			
Formation Top Depth:		0			
Formation End Depth:		3.96			
Formation End Depth UOM:		m			
<u>Overburden and Bedrock Materials Interval</u>					
Formation ID:		1005563130			
Layer:		2			
Color:		2			
General Color:		GREY			
Mat1:		08			
Most Common Material:		FINE SAND			
Mat2:		06			
Other Materials:		SILT			
Mat3:		73			
Other Materials:		HARD			
Formation Top Depth:		3.96			
Formation End Depth:		5.79			
Formation End Depth UOM:		m			
<u>Overburden and Bedrock Materials Interval</u>					
Formation ID:		1005563131			
Layer:		3			
Color:		2			
General Color:		GREY			
Mat1:		08			
Most Common Material:		FINE SAND			
Mat2:		06			
Other Materials:		SILT			
Mat3:		73			
Other Materials:		HARD			
Formation Top Depth:		5.79			
Formation End Depth:		7.01			
Formation End Depth UOM:		m			
<u>Annular Space/Abandonment Sealing Record</u>					
Plug ID:		1005563140			
Layer:		2			
Plug From:		0.31			
Plug To:		3.66			
Plug Depth UOM:		m			
<u>Annular Space/Abandonment Sealing Record</u>					
Plug ID:		1005563139			
Layer:		1			
Plug From:		0			
Plug To:		0.31			
Plug Depth UOM:		m			

Map Key	Number of Records	Direction/ Distance (m)	Elev/Diff (m)	Site	DB
---------	-------------------	----------------------------	------------------	------	----

**Annular Space/Abandonment
Sealing Record**

Plug ID: 1005563141
 Layer: 3
 Plug From: 3.66
 Plug To: 7.01
 Plug Depth UOM: m

**Method of Construction & Well
Use**

Method Construction ID:
 Method Construction Code: 5
 Method Construction: Air Percussion
 Other Method Construction:

Pipe Information

Pipe ID: 1005563128
 Casing No: 0
 Comment:
 Alt Name:

Construction Record - Casing

Casing ID: 1005563134
 Layer: 1
 Material: 5
 Open Hole or Material: PLASTIC
 Depth From: 0
 Depth To: 3.96
 Casing Diameter: 6.03
 Casing Diameter UOM: cm
 Casing Depth UOM: m

Construction Record - Screen

Screen ID: 1005563135
 Layer: 1
 Slot: 10
 Screen Top Depth: 3.96
 Screen End Depth: 7.01
 Screen Material: 5
 Screen Depth UOM: m
 Screen Diameter UOM: cm
 Screen Diameter: 5.2

Hole Diameter

Hole ID: 1005563132
 Diameter: 11.43
 Depth From: 0
 Depth To: 7.01
 Hole Depth UOM: m
 Hole Diameter UOM: cm

Map Key	Number of Records	Direction/ Distance (m)	Elev/Diff (m)	Site	DB
	6121-AKENAS			Discharger Report: Material Group: Health/Env Conseq: 2 - Minor Environment Client Type: Sector Type: Miscellaneous Industrial Agency Involved: Nearest Watercourse: Site Address: 8063 Booth Street Site District Office: Ottawa Site Postal Code: Site Region: Eastern Site Municipality: Ottawa Site Lot: Site Conc: Northing: 5029166 Easting: 444164 Site Geo Ref Accu: Site Map Datum: SAC Action Class: Source Type: Valve/Fitting/Piping	
Ref No:	6121-AKENAS				
Site No:					
Incident Dt:	3/13/2017				
Year:					
Incident Cause:					
Incident Event:	Leak/Break				
Contaminant Code:	15				
Contaminant Name:	HYDRAULIC OIL				
Contaminant Limit 1:					
Contam Limit Freq 1:					
Contaminant UN No 1:	n/a				
Environment Impact:					
Nature of Impact:					
Receiving Medium:					
Receiving Env:	Land				
MOE Response:					
Dt MOE Arvl on Scn:					
MOE Reported Dt:	3/13/2017				
Dt Document Closed:					
Incident Reason:	Operator/Human Error				
Site Name:	Construction site where spill occurred<UNOFFICIAL>				
Site County/District:					
Site Geo Ref Meth:					
Incident Summary:	OLRT: spill of 10 L of hydraulic oil to ground, contained				
Contaminant Qty:	10 L				

[32](#) 1 of 3 SE/199.7 62.2 / 5.34 OLRT Constructors 584 Wellington Street Ottawa ON SPL

Ref No:	0232-A4SSFR			Discharger Report: Material Group: Health/Env Conseq: Client Type: Sector Type: Miscellaneous Industrial Agency Involved: Nearest Watercourse: Site Address: 584 Wellington Street Site District Office: Site Postal Code: Site Region: Site Municipality: Ottawa Site Lot: Site Conc: Northing: 5029207 Easting: 444303 Site Geo Ref Accu: Site Map Datum: SAC Action Class: Land Spills Source Type:	
Site No:	NA				
Incident Dt:	12/1/2015				
Year:					
Incident Cause:					
Incident Event:					
Contaminant Code:	27				
Contaminant Name:	CONCRETE				
Contaminant Limit 1:					
Contam Limit Freq 1:					
Contaminant UN No 1:					
Environment Impact:					
Nature of Impact:					
Receiving Medium:					
Receiving Env:					
MOE Response:	No				
Dt MOE Arvl on Scn:					
MOE Reported Dt:	12/1/2015				
Dt Document Closed:					
Incident Reason:	Operator/Human Error				
Site Name:	Concrete Washout<UNOFFICIAL>				
Site County/District:					
Site Geo Ref Meth:					
Incident Summary:	OLRT- 1L Concrete Wash-out to Soil, Cleaned				
Contaminant Qty:	0 L				

[32](#) 2 of 3 SE/199.7 62.2 / 5.34 OLRT Constructors 584 Wellington St Ottawa ON SPL

Ref No: 2723-A6EQ9Z **Discharger Report:**

Map Key	Number of Records	Direction/ Distance (m)	Elev/Diff (m)	Site	DB
Site No: Incident Dt: Year: Incident Cause: Incident Event: Contaminant Code: Contaminant Name: Contaminant Limit 1: Contam Limit Freq 1: Contaminant UN No 1: Environment Impact: Nature of Impact: Receiving Medium: Receiving Env: MOE Response: Dt MOE Arvl on Scn: MOE Reported Dt: Dt Document Closed: Incident Reason: Site Name: Site County/District: Site Geo Ref Meth: Incident Summary: Contaminant Qty:	NA 2016/01/22 Leak/Break 13 DIESEL FUEL Land No 2016/01/22 Material Failure - Poor Design/Substandard Material Construction Site<UNOFFICIAL> OLRT: 1L spill of diesel to soil, cleaned. 1 L	Material Group: Health/Env Conseq: Client Type: Sector Type: Agency Involved: Nearest Watercourse: Site Address: Site District Office: Site Postal Code: Site Region: Site Municipality: Site Lot: Site Conc: Northing: Easting: Site Geo Ref Accu: Site Map Datum: SAC Action Class: Source Type:	 Other 584 Wellington St Ottawa Land Spills		
32	3 of 3	SE/199.7	62.2 / 5.34	584 Wellington Street Ottawa ON	SPL
Ref No: Site No: Incident Dt: Year: Incident Cause: Incident Event: Contaminant Code: Contaminant Name: Contaminant Limit 1: Contam Limit Freq 1: Contaminant UN No 1: Environment Impact: Nature of Impact: Receiving Medium: Receiving Env: MOE Response: Dt MOE Arvl on Scn: MOE Reported Dt: Dt Document Closed: Incident Reason: Site Name: Site County/District: Site Geo Ref Meth: Incident Summary: Contaminant Qty:	0838-A3AQN4 NA 9/25/2015 28 WASHWATER (N.O.S.) No 10/14/2015 Unknown / N/A Spill Location<UNOFFICIAL> 5L spill of concrete washout to ground. Cleaned 5 L	Discharger Report: Material Group: Health/Env Conseq: Client Type: Sector Type: Agency Involved: Nearest Watercourse: Site Address: Site District Office: Site Postal Code: Site Region: Site Municipality: Site Lot: Site Conc: Northing: Easting: Site Geo Ref Accu: Site Map Datum: SAC Action Class: Source Type:	 Unknown / N/A 584 Wellington Street Ottawa Land Spills		
33	1 of 1	ESE/202.1	62.8 / 5.98	LeBreton Flats Ottawa ON	FCS
SGC: Site ID: Departmental ID:	3506008 00000007 99565				

<i>Map Key</i>	<i>Number of Records</i>	<i>Direction/ Distance (m)</i>	<i>Elev/Diff (m)</i>	<i>Site</i>	<i>DB</i>
Depart Code:		NCC			
Class Type:		2			
Class:		Medium Priority for Action			
Site Name:		LeBreton Flats			
Site Name (FR):		des plaines LeBreton			
Site Status:		Active			
Site Status Desc:		Detailed testing completed. Remedial action plan under development.			
Site Status (FR):		Active			
Description (FR):		Analyse détaillée terminée. Élaboration du plan d'assainissement en cours.			
Involv Code:					
Census Division:		Ottawa			
Municipality:		Ottawa			
Census Sub Class:		1			
Latitude:		45.414350			
Longitude:		-75.710770			
Location:					
Protected Data:		0			
FED:		075			
Fed Electoral District:		Ottawa Centre			
Fed Electoral District (FR):		Ottawa-Centre			
Metro:					
Nearest Pop. Area:					
Highest Step Cmpltd:		6			
Site Deleted Flag:					
Created:		2006-01-24T15:26:00			
Modified:		2019-05-10T15:41:51.673			
Property No.:		04074			
Est m³ Contmnted:					
Est Ha Contmnted:		0.3555			
Est Tons Contamin:					
Est Population at 1 Km:		16,491			
Est Population at 5 Km:		228,787			
Est Population at 10 Km:		648,718			
Est Population at 25 Km:		1,222,015			
Est Population at 50 Km:		1,438,588			
Reporting Org:					
Reporting Org (FR):					
Reason for Involv:		Federal Real Property			
Reason for Involv (FR):		Biens immobiliers fédéraux			
Liabile Third Party:					
Class (FR):		Priorité d'intervention moyenne			
Action Plan:		Phase III ESA and PQRA study is currently under review by Health Canada and Environment Canada.			
Action Plan (FR):		Les études préliminaires quantitatives de risque et de Phase III sont actuellement revues par Santé et Environnement Canada.			
Site Mgmt Strategy:		Additional assessment, Continous Monitoring			
Minimap URL:		http://www.tbs-sct.gc.ca/fcsi-rscf/minimap.aspx?fsi=00000007			
Additional Info:					
Additional Info (FR):					
<u>Management</u>					
Management Code:		5			
Management Type (EN):		Additional assessment			
Management Type (FR):		Évaluation complémentaire			
Management Code:		3			
Management Type (EN):		Continous Monitoring			
Management Type (FR):		Surveillance constante			
<u>Contamination</u>					
Contaminant:		Metal, metalloid, and organometallic			
Contamination (FR):		Métaux, métalloïdes, et organométalliques			
Medium Code:		2			

Map Key	Number of Records	Direction/ Distance (m)	Elev/Diff (m)	Site	DB
Medium:		Groundwater			
Medium (FR):		Eau souterraine			
Contaminant:		PHCs (petroleum hydrocarbons)			
Contamination (FR):		HCP (hydrocarbures pétroliers)			
Medium Code:		5			
Medium:		Soil			
Medium (FR):		Sol			
Contaminant:		PAHs (polycyclic aromatic hydrocarbon)			
Contamination (FR):		HAP (hydrocarbures aromatiques polycycliques)			
Medium Code:		2			
Medium:		Groundwater			
Medium (FR):		Eau souterraine			
Contaminant:		PAHs (polycyclic aromatic hydrocarbon)			
Contamination (FR):		HAP (hydrocarbures aromatiques polycycliques)			
Medium Code:		5			
Medium:		Soil			
Medium (FR):		Sol			
Contaminant:		Metal, metalloid, and organometallic			
Contamination (FR):		Métaux, métalloïdes, et organométalliques			
Medium Code:		5			
Medium:		Soil			
Medium (FR):		Sol			
<u>Annual Data</u>					
Fiscal Year:		2006-2007			
Reporting Organization:		NCC			
Reporting Organization (EN):		National Capital Commission			
Reporting Organization (FR):		Commission de la Capitale nationale			
Class Type:					
Class (EN):					
Class (FR):					
CCME Flag:					
CCME NCS Year:					
Step Name (EN):					
Step Name (FR):					
Highest Step Completed:		04			
Highest Step Completed Desc:					
Planned Compl Date Step7:					
Planned Compl Date Step8:					
Planned Compl Date Step9:					
Created:					
Modified:					
NCSCS Year:					
Closed:		No			
Actual Cubic Metres Rem:		0.0000			
Actual Hectares Rem:		0.0000			
Actual Tons Remediated:		0.0000			
Total Asmt Expenditure:		6990.00			
Total Remediation Expenditure:		0.00			
Total Care/Maint Expenditur:		0.00			
Total Mntring Expenditure:		0.00			
Ttl Expenditure Reduc Liabil:					
FCSAP Asmt Expenditure:		5592.00			
FCSAP Remed Expenditure:		0.00			
FCSAP Care/Maint Expenditur:		0.00			
FCSAP Mntring Expenditure:		0.00			

Annual Data

<i>Map Key</i>	<i>Number of Records</i>	<i>Direction/ Distance (m)</i>	<i>Elev/Diff (m)</i>	<i>Site</i>	<i>DB</i>
<i>Fiscal Year:</i>		2017-2018			
<i>Reporting Organization:</i>		NCC			
<i>Reporting Organization (EN):</i>		National Capital Commission			
<i>Reporting Organization (FR):</i>		Commission de la Capitale nationale			
<i>Class Type:</i>					
<i>Class (EN):</i>					
<i>Class (FR):</i>					
<i>CCME Flag:</i>					
<i>CCME NCS Year:</i>					
<i>Step Name (EN):</i>					
<i>Step Name (FR):</i>					
<i>Highest Step Completed:</i>		06			
<i>Highest Step Completed Desc:</i>					
<i>Planned Compl Date Step7:</i>					
<i>Planned Compl Date Step8:</i>					
<i>Planned Compl Date Step9:</i>					
<i>Created:</i>					
<i>Modified:</i>					
<i>NCSCS Year:</i>					
<i>Closed:</i>		No			
<i>Actual Cubic Metres Rem:</i>		0.0000			
<i>Actual Hectares Rem:</i>		0.0000			
<i>Actual Tons Remediated:</i>		0.0000			
<i>Total Asmt Expenditure:</i>		0.00			
<i>Total Remediation Expenditure:</i>		0.00			
<i>Total Care/Maint Expenditur:</i>		0.00			
<i>Total Mntring Expenditure:</i>		0.00			
<i>Ttl Expenditure Reduc Liabil:</i>					
<i>FCSAP Asmt Expenditure:</i>		0.00			
<i>FCSAP Remed Expenditure:</i>		0.00			
<i>FCSAP Care/Maint Expenditur:</i>		0.00			
<i>FCSAP Mntring Expenditure:</i>		0.00			

Annual Data

<i>Fiscal Year:</i>		2016-2017			
<i>Reporting Organization:</i>		NCC			
<i>Reporting Organization (EN):</i>		National Capital Commission			
<i>Reporting Organization (FR):</i>		Commission de la Capitale nationale			
<i>Class Type:</i>					
<i>Class (EN):</i>					
<i>Class (FR):</i>					
<i>CCME Flag:</i>					
<i>CCME NCS Year:</i>					
<i>Step Name (EN):</i>					
<i>Step Name (FR):</i>					
<i>Highest Step Completed:</i>		06			
<i>Highest Step Completed Desc:</i>					
<i>Planned Compl Date Step7:</i>					
<i>Planned Compl Date Step8:</i>					
<i>Planned Compl Date Step9:</i>					
<i>Created:</i>					
<i>Modified:</i>					
<i>NCSCS Year:</i>					
<i>Closed:</i>		No			
<i>Actual Cubic Metres Rem:</i>		0.0000			
<i>Actual Hectares Rem:</i>		0.0000			
<i>Actual Tons Remediated:</i>		0.0000			
<i>Total Asmt Expenditure:</i>		0.00			
<i>Total Remediation Expenditure:</i>		0.00			
<i>Total Care/Maint Expenditur:</i>		0.00			
<i>Total Mntring Expenditure:</i>		0.00			
<i>Ttl Expenditure Reduc Liabil:</i>					
<i>FCSAP Asmt Expenditure:</i>		0.00			
<i>FCSAP Remed Expenditure:</i>		0.00			

Map Key	Number of Records	Direction/ Distance (m)	Elev/Diff (m)	Site	DB
FCSAP Care/Maint Expenditur:			0.00		
FCSAP Mntring Expenditure:			0.00		
<u>Annual Data</u>					
Fiscal Year:			2009-2010		
Reporting Organization:			NCC		
Reporting Organization (EN):			National Capital Commission		
Reporting Organization (FR):			Commission de la Capitale nationale		
Class Type:					
Class (EN):					
Class (FR):					
CCME Flag:					
CCME NCS Year:					
Step Name (EN):					
Step Name (FR):					
Highest Step Completed:			04		
Highest Step Completed Desc:					
Planned Compl Date Step7:					
Planned Compl Date Step8:					
Planned Compl Date Step9:					
Created:					
Modified:					
NCSCS Year:					
Closed:			No		
Actual Cubic Metres Rem:			0.0000		
Actual Hectares Rem:			0.0000		
Actual Tons Remediated:			0.0000		
Total Asmt Expenditure:			1101.00		
Total Remediation Expenditure:			0.00		
Total Care/Maint Expenditur:			0.00		
Total Mntring Expenditure:			0.00		
Ttl Expenditure Reduc Liabil:					
FCSAP Asmt Expenditure:			1101.00		
FCSAP Remed Expenditure:			0.00		
FCSAP Care/Maint Expenditur:			0.00		
FCSAP Mntring Expenditure:			0.00		
<u>Annual Data</u>					
Fiscal Year:			2013-2014		
Reporting Organization:			NCC		
Reporting Organization (EN):			National Capital Commission		
Reporting Organization (FR):			Commission de la Capitale nationale		
Class Type:					
Class (EN):					
Class (FR):					
CCME Flag:					
CCME NCS Year:					
Step Name (EN):					
Step Name (FR):					
Highest Step Completed:			06		
Highest Step Completed Desc:					
Planned Compl Date Step7:					
Planned Compl Date Step8:					
Planned Compl Date Step9:					
Created:					
Modified:					
NCSCS Year:					
Closed:			No		
Actual Cubic Metres Rem:			0.0000		
Actual Hectares Rem:			0.0000		
Actual Tons Remediated:			0.0000		
Total Asmt Expenditure:			0.00		

Map Key	Number of Records	Direction/ Distance (m)	Elev/Diff (m)	Site	DB
Total Remediation Expenditure:		0.00			
Total Care/Maint Expenditur:		0.00			
Total Mntring Expenditure:		0.00			
Ttl Expenditure Reduc Liabil:					
FCSAP Asmt Expenditure:		0.00			
FCSAP Remed Expenditure:		0.00			
FCSAP Care/Maint Expenditur:		0.00			
FCSAP Mntring Expenditure:		0.00			

Annual Data

Fiscal Year: 2011-2012
Reporting Organization: NCC
Reporting Organization (EN): National Capital Commission
Reporting Organization (FR): Commission de la Capitale nationale
Class Type:
Class (EN):
Class (FR):
CCME Flag:
CCME NCS Year:
Step Name (EN):
Step Name (FR):
Highest Step Completed: 06
Highest Step Completed Desc:
Planned Compl Date Step7:
Planned Compl Date Step8:
Planned Compl Date Step9:
Created:
Modified:
NCSCS Year:
Closed: No
Actual Cubic Metres Rem: 0.0000
Actual Hectares Rem: 0.0000
Actual Tons Remediated: 0.0000
Total Asmt Expenditure: 17557.00
Total Remediation Expenditure: 0.00
Total Care/Maint Expenditur: 0.00
Total Mntring Expenditure: 0.00
Ttl Expenditure Reduc Liabil:
FCSAP Asmt Expenditure: 14045.60
FCSAP Remed Expenditure: 0.00
FCSAP Care/Maint Expenditur: 0.00
FCSAP Mntring Expenditure: 0.00

Annual Data

Fiscal Year: 2007-2008
Reporting Organization: NCC
Reporting Organization (EN): National Capital Commission
Reporting Organization (FR): Commission de la Capitale nationale
Class Type:
Class (EN):
Class (FR):
CCME Flag:
CCME NCS Year:
Step Name (EN):
Step Name (FR):
Highest Step Completed: 04
Highest Step Completed Desc:
Planned Compl Date Step7:
Planned Compl Date Step8:
Planned Compl Date Step9:
Created:
Modified:

<i>Map Key</i>	<i>Number of Records</i>	<i>Direction/ Distance (m)</i>	<i>Elev/Diff (m)</i>	<i>Site</i>	<i>DB</i>
NCSCS Year:					
Closed:		No			
Actual Cubic Metres Rem:		0.0000			
Actual Hectares Rem:		0.3555			
Actual Tons Remediated:		0.0000			
Total Asmt Expenditure:		844.00			
Total Remediation Expenditure:		0.00			
Total Care/Maint Expenditur:		0.00			
Total Mntring Expenditure:		0.00			
Ttl Expenditure Reduc Liabil:					
FCSAP Asmt Expenditure:		675.20			
FCSAP Remed Expenditure:		0.00			
FCSAP Care/Maint Expenditur:		0.00			
FCSAP Mntring Expenditure:		0.00			
 Annual Data					
Fiscal Year:		2005-2006			
Reporting Organization:		NCC			
Reporting Organization (EN):		National Capital Commission			
Reporting Organization (FR):		Commission de la Capitale nationale			
Class Type:					
Class (EN):					
Class (FR):					
CCME Flag:					
CCME NCS Year:					
Step Name (EN):					
Step Name (FR):					
Highest Step Completed:		01			
Highest Step Completed Desc:					
Planned Compl Date Step7:					
Planned Compl Date Step8:					
Planned Compl Date Step9:					
Created:					
Modified:					
NCSCS Year:		No			
Closed:		No			
Actual Cubic Metres Rem:		0.0000			
Actual Hectares Rem:		0.0000			
Actual Tons Remediated:		0.0000			
Total Asmt Expenditure:		0.00			
Total Remediation Expenditure:		0.00			
Total Care/Maint Expenditur:		0.00			
Total Mntring Expenditure:		0.00			
Ttl Expenditure Reduc Liabil:					
FCSAP Asmt Expenditure:		0.00			
FCSAP Remed Expenditure:		0.00			
FCSAP Care/Maint Expenditur:		0.00			
FCSAP Mntring Expenditure:		0.00			
 Annual Data					
Fiscal Year:		2010-2011			
Reporting Organization:		NCC			
Reporting Organization (EN):		National Capital Commission			
Reporting Organization (FR):		Commission de la Capitale nationale			
Class Type:					
Class (EN):					
Class (FR):					
CCME Flag:					
CCME NCS Year:					
Step Name (EN):					
Step Name (FR):					
Highest Step Completed:		04			

Map Key	Number of Records	Direction/ Distance (m)	Elev/Diff (m)	Site	DB
---------	-------------------	----------------------------	------------------	------	----

Highest Step Completed Desc:

Planned Compl Date Step7:

Planned Compl Date Step8:

Planned Compl Date Step9:

Created:

Modified:

NCSCS Year:

Closed: No

Actual Cubic Metres Rem: 0.0000

Actual Hectares Rem: 0.0000

Actual Tons Remediated: 0.0000

Total Asmt Expenditure: 0.00

Total Remediation Expenditure: 0.00

Total Care/Maint Expenditur: 0.00

Total Mntring Expenditure: 0.00

Ttl Expenditure Reduc Liabil:

FCSAP Asmt Expenditure: 0.00

FCSAP Remed Expenditure: 0.00

FCSAP Care/Maint Expenditur: 0.00

FCSAP Mntring Expenditure: 0.00

Annual Data

Fiscal Year: 2014-2015

Reporting Organization: NCC

Reporting Organization (EN): National Capital Commission

Reporting Organization (FR): Commission de la Capitale nationale

Class Type:

Class (EN):

Class (FR):

CCME Flag:

CCME NCS Year:

Step Name (EN):

Step Name (FR):

Highest Step Completed: 06

Highest Step Completed Desc:

Planned Compl Date Step7:

Planned Compl Date Step8:

Planned Compl Date Step9:

Created:

Modified:

NCSCS Year:

Closed: No

Actual Cubic Metres Rem: 0.0000

Actual Hectares Rem: 0.0000

Actual Tons Remediated: 0.0000

Total Asmt Expenditure: 0.00

Total Remediation Expenditure: 0.00

Total Care/Maint Expenditur: 0.00

Total Mntring Expenditure: 0.00

Ttl Expenditure Reduc Liabil:

FCSAP Asmt Expenditure: 0.00

FCSAP Remed Expenditure: 0.00

FCSAP Care/Maint Expenditur: 0.00

FCSAP Mntring Expenditure: 0.00

Annual Data

Fiscal Year: 2008-2009

Reporting Organization: NCC

Reporting Organization (EN): National Capital Commission

Reporting Organization (FR): Commission de la Capitale nationale

Class Type:

Class (EN):

Map Key	Number of Records	Direction/ Distance (m)	Elev/Diff (m)	Site	DB
Class (FR):					
CCME Flag:					
CCME NCS Year:					
Step Name (EN):					
Step Name (FR):					
Highest Step Completed: 04					
Highest Step Completed Desc:					
Planned Compl Date Step7:					
Planned Compl Date Step8:					
Planned Compl Date Step9:					
Created:					
Modified:					
NCSCS Year:					
Closed: No					
Actual Cubic Metres Rem: 0.0000					
Actual Hectares Rem: 0.0000					
Actual Tons Remediated: 0.0000					
Total Asmt Expenditure: 0.00					
Total Remediation Expenditure: 1421.70					
Total Care/Maint Expenditur: 0.00					
Total Mntring Expenditure: 0.00					
Ttl Expenditure Reduc Liabil:					
FCSAP Asmt Expenditure: 0.00					
FCSAP Remed Expenditure: 1137.36					
FCSAP Care/Maint Expenditur: 0.00					
FCSAP Mntring Expenditure: 0.00					
 Annual Data					
Fiscal Year: 2015-2016					
Reporting Organization: NCC					
Reporting Organization (EN): National Capital Commission					
Reporting Organization (FR): Commission de la Capitale nationale					
Class Type:					
Class (EN):					
Class (FR):					
CCME Flag:					
CCME NCS Year:					
Step Name (EN):					
Step Name (FR):					
Highest Step Completed: 06					
Highest Step Completed Desc:					
Planned Compl Date Step7:					
Planned Compl Date Step8:					
Planned Compl Date Step9:					
Created:					
Modified:					
NCSCS Year:					
Closed: No					
Actual Cubic Metres Rem: 0.0000					
Actual Hectares Rem: 0.0000					
Actual Tons Remediated: 0.0000					
Total Asmt Expenditure: 0.00					
Total Remediation Expenditure: 0.00					
Total Care/Maint Expenditur: 0.00					
Total Mntring Expenditure: 0.00					
Ttl Expenditure Reduc Liabil:					
FCSAP Asmt Expenditure: 0.00					
FCSAP Remed Expenditure: 0.00					
FCSAP Care/Maint Expenditur: 0.00					
FCSAP Mntring Expenditure: 0.00					
 Annual Data					

<i>Map Key</i>	<i>Number of Records</i>	<i>Direction/ Distance (m)</i>	<i>Elev/Diff (m)</i>	<i>Site</i>	<i>DB</i>
<i>Fiscal Year:</i>		2018-2019			
<i>Reporting Organization:</i>		NCC			
<i>Reporting Organization (EN):</i>		National Capital Commission			
<i>Reporting Organization (FR):</i>		Commission de la Capitale nationale			
<i>Class Type:</i>					
<i>Class (EN):</i>					
<i>Class (FR):</i>					
<i>CCME Flag:</i>					
<i>CCME NCS Year:</i>					
<i>Step Name (EN):</i>					
<i>Step Name (FR):</i>					
<i>Highest Step Completed:</i>		06			
<i>Highest Step Completed Desc:</i>					
<i>Planned Compl Date Step7:</i>					
<i>Planned Compl Date Step8:</i>					
<i>Planned Compl Date Step9:</i>					
<i>Created:</i>					
<i>Modified:</i>					
<i>NCSCS Year:</i>					
<i>Closed:</i>		No			
<i>Actual Cubic Metres Rem:</i>		0.0000			
<i>Actual Hectares Rem:</i>		0.0000			
<i>Actual Tons Remediated:</i>		0.0000			
<i>Total Asmt Expenditure:</i>		0.00			
<i>Total Remediation Expenditure:</i>		0.00			
<i>Total Care/Maint Expenditur:</i>		0.00			
<i>Total Mntring Expenditure:</i>		0.00			
<i>Ttl Expenditure Reduc Liabil:</i>					
<i>FCSAP Asmt Expenditure:</i>		0.00			
<i>FCSAP Remed Expenditure:</i>		0.00			
<i>FCSAP Care/Maint Expenditur:</i>		0.00			
<i>FCSAP Mntring Expenditure:</i>		0.00			

Annual Data

<i>Fiscal Year:</i>		2012-2013			
<i>Reporting Organization:</i>		NCC			
<i>Reporting Organization (EN):</i>		National Capital Commission			
<i>Reporting Organization (FR):</i>		Commission de la Capitale nationale			
<i>Class Type:</i>					
<i>Class (EN):</i>					
<i>Class (FR):</i>					
<i>CCME Flag:</i>					
<i>CCME NCS Year:</i>					
<i>Step Name (EN):</i>					
<i>Step Name (FR):</i>					
<i>Highest Step Completed:</i>		06			
<i>Highest Step Completed Desc:</i>					
<i>Planned Compl Date Step7:</i>					
<i>Planned Compl Date Step8:</i>					
<i>Planned Compl Date Step9:</i>					
<i>Created:</i>					
<i>Modified:</i>					
<i>NCSCS Year:</i>					
<i>Closed:</i>		No			
<i>Actual Cubic Metres Rem:</i>		0.0000			
<i>Actual Hectares Rem:</i>		0.0000			
<i>Actual Tons Remediated:</i>		0.0000			
<i>Total Asmt Expenditure:</i>		916.00			
<i>Total Remediation Expenditure:</i>		0.00			
<i>Total Care/Maint Expenditur:</i>		0.00			
<i>Total Mntring Expenditure:</i>		0.00			
<i>Ttl Expenditure Reduc Liabil:</i>					
<i>FCSAP Asmt Expenditure:</i>		732.80			
<i>FCSAP Remed Expenditure:</i>		0.00			

Map Key	Number of Records	Direction/ Distance (m)	Elev/Diff (m)	Site	DB
FCSAP Care/Maint Expenditur:		0.00			
FCSAP Mntring Expenditure:		0.00			
34	1 of 1	ESE/206.3	62.9 / 6.08	557 Wellington Street Ottawa ON	EHS
Order No:	20150224063			Nearest Intersection:	
Status:	C			Municipality:	Ottawa
Report Type:	Custom Report			Client Prov/State:	ON
Report Date:	03-MAR-15			Search Radius (km):	.25
Date Received:	24-FEB-15			X:	-75.710353
Previous Site Name:				Y:	45.41485
Lot/Building Size:					
Additional Info Ordered:	City Directory				
35	1 of 1	SE/207.1	63.5 / 6.67	Dragados Canada Inc., EllisDon Corporation, and SNC-Lavalin Constructors (Pacific) Inc. 6464 Transitway Ottawa ON K1Z 1G3	ECA
Approval No:	9958-ABML83			MOE District:	
Approval Date:	2016-07-14			City:	
Status:	Approved			Longitude:	
Record Type:	ECA			Latitude:	
Link Source:	IDS			Geometry X:	
SWP Area Name:				Geometry Y:	
Approval Type:	ECA-MUNICIPAL AND PRIVATE SEWAGE WORKS				
Project Type:	MUNICIPAL AND PRIVATE SEWAGE WORKS				
Address:	6464 Transitway				
Full Address:					
Full PDF Link:	https://www.accessenvironment.ene.gov.on.ca/instruments/3721-ABCNXN-14.pdf				
36	1 of 1	SE/207.2	63.5 / 6.67	LeBreton Flats Ottawa ON	FCS
SGC:	3506008				
Site ID:	00000009				
Departmental ID:	96152				
Depart Code:	NCC				
Class Type:	2				
Class:	Medium Priority for Action				
Site Name:	LeBreton Flats				
Site Name (FR):	des plaines LeBreton				
Site Status:	Active				
Site Status Desc:	Detailed testing completed. Remedial action plan under development.				
Site Status (FR):	Active				
Description (FR):	Analyse détaillée terminée. Élaboration du plan d'assainissement en cours.				
Involv Code:					
Census Division:	Ottawa				
Municipality:	Ottawa				
Census Sub Class:	1				
Latitude:	45.414050				
Longitude:	-75.711060				
Location:					
Protected Data:	0				
FED:	075				
Fed Electoral District:	Ottawa Centre				
Fed Electoral District (FR):	Ottawa-Centre				
Metro:					
Nearest Pop. Area:					

Map Key	Number of Records	Direction/ Distance (m)	Elev/Diff (m)	Site	DB
Highest Step Cmpltd:	6				
Site Deleted Flag:					
Created:				2006-02-06T13:54:00	
Modified:				2019-05-10T08:50:57.277	
Property No.:				02721	
Est m³ Contmnted:					
Est Ha Contmnted:	0.1905				
Est Tons Contamin:					
Est Population at 1 Km:	16,333				
Est Population at 5 Km:	228,782				
Est Population at 10 Km:	649,421				
Est Population at 25 Km:	1,222,454				
Est Population at 50 Km:	1,438,622				
Reporting Org:					
Reporting Org (FR):				Federal Real Property	
Reason for Involv:				Biens immobiliers fédéraux	
Reason for Involv (FR):					
Liabile Third Party:					
Class (FR):				Priorité d'intervention moyenne	
Action Plan:				Phase III ESA and PQRA study is currently under review by Health Canada and Environment Canada.	
Action Plan (FR):				Les études préliminaires quantitatives de risque et de Phase III sont actuellement revues par Santé et Environnement Canada.	
Site Mgmt Strategy:				Additional assessment, Continuous Monitoring	
Minimap URL:				http://www.tbs-sct.gc.ca/fcsi-rscf/minimap.aspx?fsi=00000009	
Additional Info:					
Additional Info (FR):					
<u>Management</u>					
Management Code:	3				
Management Type (EN):				Continuous Monitoring	
Management Type (FR):				Surveillance constante	
Management Code:	5				
Management Type (EN):				Additional assessment	
Management Type (FR):				Évaluation complémentaire	
<u>Contamination</u>					
Contaminant:				PAHs (polycyclic aromatic hydrocarbon)	
Contamination (FR):				HAP (hydrocarbures aromatiques polycycliques)	
Medium Code:	2				
Medium:				Groundwater	
Medium (FR):				Eau souterraine	
Contaminant:				PAHs (polycyclic aromatic hydrocarbon)	
Contamination (FR):				HAP (hydrocarbures aromatiques polycycliques)	
Medium Code:	5				
Medium:				Soil	
Medium (FR):				Sol	
Contaminant:				Metal, metalloid, and organometallic	
Contamination (FR):				Métaux, métalloïdes, et organométalliques	
Medium Code:	2				
Medium:				Groundwater	
Medium (FR):				Eau souterraine	
Contaminant:				Metal, metalloid, and organometallic	
Contamination (FR):				Métaux, métalloïdes, et organométalliques	
Medium Code:	5				
Medium:				Soil	
Medium (FR):				Sol	
Contaminant:				PHCs (petroleum hydrocarbons)	

Map Key	Number of Records	Direction/ Distance (m)	Elev/Diff (m)	Site	DB
Contamination (FR):		HCP (hydrocarbures pétroliers)			
Medium Code:		5			
Medium:		Soil			
Medium (FR):		Sol			
<u>Annual Data</u>					
Fiscal Year:		2017-2018			
Reporting Organization:		NCC			
Reporting Organization (EN):		National Capital Commission			
Reporting Organization (FR):		Commission de la Capitale nationale			
Class Type:					
Class (EN):					
Class (FR):					
CCME Flag:					
CCME NCS Year:					
Step Name (EN):					
Step Name (FR):					
Highest Step Completed:		06			
Highest Step Completed Desc:					
Planned Compl Date Step7:					
Planned Compl Date Step8:					
Planned Compl Date Step9:					
Created:					
Modified:					
NCSCS Year:					
Closed:		No			
Actual Cubic Metres Rem:		0.0000			
Actual Hectares Rem:		0.0000			
Actual Tons Remediated:		0.0000			
Total Asmt Expenditure:		0.00			
Total Remediation Expenditure:		0.00			
Total Care/Maint Expenditur:		0.00			
Total Mntring Expenditure:		0.00			
Ttl Expenditure Reduc Liabil:					
FCSAP Asmt Expenditure:		0.00			
FCSAP Remed Expenditure:		0.00			
FCSAP Care/Maint Expenditur:		0.00			
FCSAP Mntring Expenditure:		0.00			
<u>Annual Data</u>					
Fiscal Year:		2016-2017			
Reporting Organization:		NCC			
Reporting Organization (EN):		National Capital Commission			
Reporting Organization (FR):		Commission de la Capitale nationale			
Class Type:					
Class (EN):					
Class (FR):					
CCME Flag:					
CCME NCS Year:					
Step Name (EN):					
Step Name (FR):					
Highest Step Completed:		06			
Highest Step Completed Desc:					
Planned Compl Date Step7:					
Planned Compl Date Step8:					
Planned Compl Date Step9:					
Created:					
Modified:					
NCSCS Year:					
Closed:		No			
Actual Cubic Metres Rem:		0.0000			
Actual Hectares Rem:		0.0000			

Map Key	Number of Records	Direction/ Distance (m)	Elev/Diff (m)	Site	DB
Actual Tons Remediated:		0.0000			
Total Asmt Expenditure:		0.00			
Total Remediation Expenditure:		0.00			
Total Care/Maint Expenditur:		0.00			
Total Mntring Expenditure:		0.00			
Ttl Expenditure Reduc Liabil:					
FCSAP Asmt Expenditure:		0.00			
FCSAP Remed Expenditure:		0.00			
FCSAP Care/Maint Expenditur:		0.00			
FCSAP Mntring Expenditure:		0.00			

Annual Data

Fiscal Year: 2011-2012
Reporting Organization: NCC
Reporting Organization (EN): National Capital Commission
Reporting Organization (FR): Commission de la Capitale nationale
Class Type:
Class (EN):
Class (FR):
CCME Flag:
CCME NCS Year:
Step Name (EN):
Step Name (FR):
Highest Step Completed: 06
Highest Step Completed Desc:
Planned Compl Date Step7:
Planned Compl Date Step8:
Planned Compl Date Step9:
Created:
Modified:
NCSCS Year:
Closed: No
Actual Cubic Metres Rem: 0.0000
Actual Hectares Rem: 0.0000
Actual Tons Remediated: 0.0000
Total Asmt Expenditure: 17557.00
Total Remediation Expenditure: 0.00
Total Care/Maint Expenditur: 0.00
Total Mntring Expenditure: 0.00
Ttl Expenditure Reduc Liabil:
FCSAP Asmt Expenditure: 14045.60
FCSAP Remed Expenditure: 0.00
FCSAP Care/Maint Expenditur: 0.00
FCSAP Mntring Expenditure: 0.00

Annual Data

Fiscal Year: 2014-2015
Reporting Organization: NCC
Reporting Organization (EN): National Capital Commission
Reporting Organization (FR): Commission de la Capitale nationale
Class Type:
Class (EN):
Class (FR):
CCME Flag:
CCME NCS Year:
Step Name (EN):
Step Name (FR):
Highest Step Completed: 06
Highest Step Completed Desc:
Planned Compl Date Step7:
Planned Compl Date Step8:
Planned Compl Date Step9:

Map Key	Number of Records	Direction/ Distance (m)	Elev/Diff (m)	Site	DB
---------	-------------------	-------------------------	---------------	------	----

Created:
 Modified:
 NCSCS Year:
 Closed: No
 Actual Cubic Metres Rem: 0.0000
 Actual Hectares Rem: 0.0000
 Actual Tons Remediated: 0.0000
 Total Asmt Expenditure: 0.00
 Total Remediation Expenditure: 0.00
 Total Care/Maint Expenditur: 0.00
 Total Mntring Expenditure: 0.00
 Ttl Expenditure Reduc Liabil:
 FCSAP Asmt Expenditure: 0.00
 FCSAP Remed Expenditure: 0.00
 FCSAP Care/Maint Expenditur: 0.00
 FCSAP Mntring Expenditure: 0.00

Annual Data

Fiscal Year: 2010-2011
 Reporting Organization: NCC
 Reporting Organization (EN): National Capital Commission
 Reporting Organization (FR): Commission de la Capitale nationale
 Class Type:
 Class (EN):
 Class (FR):
 CCME Flag:
 CCME NCS Year:
 Step Name (EN):
 Step Name (FR):
 Highest Step Completed: 04
 Highest Step Completed Desc:
 Planned Compl Date Step7:
 Planned Compl Date Step8:
 Planned Compl Date Step9:
 Created:
 Modified:
 NCSCS Year:
 Closed: No
 Actual Cubic Metres Rem: 0.0000
 Actual Hectares Rem: 0.0000
 Actual Tons Remediated: 0.0000
 Total Asmt Expenditure: 0.00
 Total Remediation Expenditure: 0.00
 Total Care/Maint Expenditur: 0.00
 Total Mntring Expenditure: 0.00
 Ttl Expenditure Reduc Liabil:
 FCSAP Asmt Expenditure: 0.00
 FCSAP Remed Expenditure: 0.00
 FCSAP Care/Maint Expenditur: 0.00
 FCSAP Mntring Expenditure: 0.00

Annual Data

Fiscal Year: 2009-2010
 Reporting Organization: NCC
 Reporting Organization (EN): National Capital Commission
 Reporting Organization (FR): Commission de la Capitale nationale
 Class Type:
 Class (EN):
 Class (FR):
 CCME Flag:
 CCME NCS Year:
 Step Name (EN):

Map Key	Number of Records	Direction/ Distance (m)	Elev/Diff (m)	Site	DB
---------	-------------------	----------------------------	------------------	------	----

Step Name (FR):
Highest Step Completed: 04
Highest Step Completed Desc:
Planned Compl Date Step7:
Planned Compl Date Step8:
Planned Compl Date Step9:
Created:
Modified:
NCSCS Year:
Closed: No
Actual Cubic Metres Rem: 0.0000
Actual Hectares Rem: 0.0000
Actual Tons Remediated: 0.0000
Total Asmt Expenditure: 1101.00
Total Remediation Expenditure: 0.00
Total Care/Maint Expenditur: 0.00
Total Mntring Expenditure: 0.00
Ttl Expenditure Reduc Liabil:
FCSAP Asmt Expenditure: 1101.00
FCSAP Remed Expenditure: 0.00
FCSAP Care/Maint Expenditur: 0.00
FCSAP Mntring Expenditure: 0.00

Annual Data

Fiscal Year: 2008-2009
Reporting Organization: NCC
Reporting Organization (EN): National Capital Commission
Reporting Organization (FR): Commission de la Capitale nationale
Class Type:
Class (EN):
Class (FR):
CCME Flag:
CCME NCS Year:
Step Name (EN):
Step Name (FR):
Highest Step Completed: 04
Highest Step Completed Desc:
Planned Compl Date Step7:
Planned Compl Date Step8:
Planned Compl Date Step9:
Created:
Modified:
NCSCS Year:
Closed: No
Actual Cubic Metres Rem: 0.0000
Actual Hectares Rem: 0.0000
Actual Tons Remediated: 0.0000
Total Asmt Expenditure: 0.00
Total Remediation Expenditure: 1421.70
Total Care/Maint Expenditur: 0.00
Total Mntring Expenditure: 0.00
Ttl Expenditure Reduc Liabil:
FCSAP Asmt Expenditure: 0.00
FCSAP Remed Expenditure: 1137.36
FCSAP Care/Maint Expenditur: 0.00
FCSAP Mntring Expenditure: 0.00

Annual Data

Fiscal Year: 2007-2008
Reporting Organization: NCC
Reporting Organization (EN): National Capital Commission
Reporting Organization (FR): Commission de la Capitale nationale

Map Key	Number of Records	Direction/ Distance (m)	Elev/Diff (m)	Site	DB
Class Type:					
Class (EN):					
Class (FR):					
CCME Flag:					
CCME NCS Year:					
Step Name (EN):					
Step Name (FR):					
Highest Step Completed: 04					
Highest Step Completed Desc:					
Planned Compl Date Step7:					
Planned Compl Date Step8:					
Planned Compl Date Step9:					
Created:					
Modified:					
NCSCS Year:					
Closed: No					
Actual Cubic Metres Rem: 0.0000					
Actual Hectares Rem: 0.1905					
Actual Tons Remediated: 0.0000					
Total Asmt Expenditure: 1697.00					
Total Remediation Expenditure: 0.00					
Total Care/Maint Expenditur: 0.00					
Total Mntring Expenditure: 0.00					
Ttl Expenditure Reduc Liabil:					
FCSAP Asmt Expenditure: 1357.60					
FCSAP Remed Expenditure: 0.00					
FCSAP Care/Maint Expenditur: 0.00					
FCSAP Mntring Expenditure: 0.00					

Annual Data

Fiscal Year:	2018-2019
Reporting Organization:	NCC
Reporting Organization (EN):	National Capital Commission
Reporting Organization (FR):	Commission de la Capitale nationale
Class Type:	
Class (EN):	
Class (FR):	
CCME Flag:	
CCME NCS Year:	
Step Name (EN):	
Step Name (FR):	
Highest Step Completed: 06	
Highest Step Completed Desc:	
Planned Compl Date Step7:	
Planned Compl Date Step8:	
Planned Compl Date Step9:	
Created:	
Modified:	
NCSCS Year:	
Closed: No	
Actual Cubic Metres Rem: 0.0000	
Actual Hectares Rem: 0.0000	
Actual Tons Remediated: 0.0000	
Total Asmt Expenditure: 0.00	
Total Remediation Expenditure: 0.00	
Total Care/Maint Expenditur: 0.00	
Total Mntring Expenditure: 0.00	
Ttl Expenditure Reduc Liabil:	
FCSAP Asmt Expenditure: 0.00	
FCSAP Remed Expenditure: 0.00	
FCSAP Care/Maint Expenditur: 0.00	
FCSAP Mntring Expenditure: 0.00	

Map Key	Number of Records	Direction/ Distance (m)	Elev/Diff (m)	Site	DB
---------	-------------------	----------------------------	------------------	------	----

Annual Data

Fiscal Year: 2013-2014
Reporting Organization: NCC
Reporting Organization (EN): National Capital Commission
Reporting Organization (FR): Commission de la Capitale nationale
Class Type:
Class (EN):
Class (FR):
CCME Flag:
CCME NCS Year:
Step Name (EN):
Step Name (FR):
Highest Step Completed: 06
Highest Step Completed Desc:
Planned Compl Date Step7:
Planned Compl Date Step8:
Planned Compl Date Step9:
Created:
Modified:
NCSCS Year:
Closed: No
Actual Cubic Metres Rem: 0.0000
Actual Hectares Rem: 0.0000
Actual Tons Remediated: 0.0000
Total Asmt Expenditure: 0.00
Total Remediation Expenditure: 0.00
Total Care/Maint Expenditur: 0.00
Total Mntring Expenditure: 0.00
Ttl Expenditure Reduc Liabil:
FCSAP Asmt Expenditure: 0.00
FCSAP Remed Expenditure: 0.00
FCSAP Care/Maint Expenditur: 0.00
FCSAP Mntring Expenditure: 0.00

Annual Data

Fiscal Year: 2015-2016
Reporting Organization: NCC
Reporting Organization (EN): National Capital Commission
Reporting Organization (FR): Commission de la Capitale nationale
Class Type:
Class (EN):
Class (FR):
CCME Flag:
CCME NCS Year:
Step Name (EN):
Step Name (FR):
Highest Step Completed: 06
Highest Step Completed Desc:
Planned Compl Date Step7:
Planned Compl Date Step8:
Planned Compl Date Step9:
Created:
Modified:
NCSCS Year:
Closed: No
Actual Cubic Metres Rem: 0.0000
Actual Hectares Rem: 0.0000
Actual Tons Remediated: 0.0000
Total Asmt Expenditure: 0.00
Total Remediation Expenditure: 0.00
Total Care/Maint Expenditur: 0.00
Total Mntring Expenditure: 0.00
Ttl Expenditure Reduc Liabil:

Map Key	Number of Records	Direction/ Distance (m)	Elev/Diff (m)	Site	DB
<i>FCSAP Asmt Expenditure:</i>		0.00			
<i>FCSAP Remed Expenditure:</i>		0.00			
<i>FCSAP Care/Maint Expenditur:</i>		0.00			
<i>FCSAP Mntring Expenditure:</i>		0.00			

Annual Data

Fiscal Year: 2012-2013
Reporting Organization: NCC
Reporting Organization (EN): National Capital Commission
Reporting Organization (FR): Commission de la Capitale nationale
Class Type:
Class (EN):
Class (FR):
CCME Flag:
CCME NCS Year:
Step Name (EN):
Step Name (FR):
Highest Step Completed: 06
Highest Step Completed Desc:
Planned Compl Date Step7:
Planned Compl Date Step8:
Planned Compl Date Step9:
Created:
Modified:
NCSCS Year:
Closed: No
Actual Cubic Metres Rem: 0.0000
Actual Hectares Rem: 0.0000
Actual Tons Remediated: 0.0000
Total Asmt Expenditure: 916.00
Total Remediation Expenditure: 0.00
Total Care/Maint Expenditur: 0.00
Total Mntring Expenditure: 0.00
Ttl Expenditure Reduc Liabil:
FCSAP Asmt Expenditure: 732.80
FCSAP Remed Expenditure: 0.00
FCSAP Care/Maint Expenditur: 0.00
FCSAP Mntring Expenditure: 0.00

Annual Data

Fiscal Year: 2006-2007
Reporting Organization: NCC
Reporting Organization (EN): National Capital Commission
Reporting Organization (FR): Commission de la Capitale nationale
Class Type:
Class (EN):
Class (FR):
CCME Flag:
CCME NCS Year:
Step Name (EN):
Step Name (FR):
Highest Step Completed: 04
Highest Step Completed Desc:
Planned Compl Date Step7:
Planned Compl Date Step8:
Planned Compl Date Step9:
Created:
Modified:
NCSCS Year:
Closed: No
Actual Cubic Metres Rem: 0.0000
Actual Hectares Rem: 0.0000

Map Key	Number of Records	Direction/ Distance (m)	Elev/Diff (m)	Site	DB
Actual Tons Remediated:		0.0000			
Total Asmt Expenditure:		5592.00			
Total Remediation Expenditure:		0.00			
Total Care/Maint Expenditur:		0.00			
Total Mntring Expenditure:		0.00			
Ttl Expenditure Reduc Liabil:					
FCSAP Asmt Expenditure:		4473.60			
FCSAP Remed Expenditure:		0.00			
FCSAP Care/Maint Expenditur:		0.00			
FCSAP Mntring Expenditure:		0.00			

Annual Data

Fiscal Year: 2005-2006
Reporting Organization: NCC
Reporting Organization (EN): National Capital Commission
Reporting Organization (FR): Commission de la Capitale nationale
Class Type:
Class (EN):
Class (FR):
CCME Flag:
CCME NCS Year:
Step Name (EN):
Step Name (FR):
Highest Step Completed: 01
Highest Step Completed Desc:
Planned Compl Date Step7:
Planned Compl Date Step8:
Planned Compl Date Step9:
Created:
Modified:
NCSCS Year:
Closed: No
Actual Cubic Metres Rem: 0.0000
Actual Hectares Rem: 0.0000
Actual Tons Remediated: 0.0000
Total Asmt Expenditure: 0.00
Total Remediation Expenditure: 0.00
Total Care/Maint Expenditur: 0.00
Total Mntring Expenditure: 0.00
Ttl Expenditure Reduc Liabil:
FCSAP Asmt Expenditure: 0.00
FCSAP Remed Expenditure: 0.00
FCSAP Care/Maint Expenditur: 0.00
FCSAP Mntring Expenditure: 0.00

[37](#) 1 of 1 **NNW/208.5** **53.3 / -3.54** **Duke & Parkway Dump (alt)** **ANDR**
Ottawa ON K1Y

Legal Description: Nepean
Location Description: Bronson Park greenspace 30m NE of Duke st*, S of Ottawa River Parkway*
Municipality: Ottawa City
Current Municipality: Ottawa City
RM: Ottawa-Carleton Region
Facility: Dump
Date Active: 1920
Date Begun:
Date Complete: 1920
Area (Ha):
Landfill Type:
Group Name:
Operated By:
Serial: MOEE 1022 (alt)

Map Key	Number of Records	Direction/ Distance (m)	Elev/Diff (m)	Site	DB
NTS:		31G05			
Diameter (m):					
Historical Summary:					
Duke & Parkway Dump (alt) This datapoint created to reflect a plausible alternate position for MOEE 1022 whose datapoint plots to Aylmer QC instead of Duke St & Parkway, Ottawa. 1965 Military Town Plan ASE 306 Not marked, site is an industrial area, 30m NE of Duke St* [1965 Military Town Plan Ottawa-Hull ASE 306 Edition 1 (produced 1965)]. 1968 NTS Map 31G05 Not marked, industrial area [1968 NTS Map Ottawa-Hull Sheet 31G05 edition 7 (air photos 1967, publication 1968)]. 1973 Military Town Plan MCE 306 Not marked, site is Bronson Park greenspace NE of Duke st*, S of Ottawa River Parkway* [1973 Military Town Plan Ottawa-Hull MCE 306 Edition 2 (information 1972, produced 1973)]. *[1992] MapArt Corporation Ontario, Towns and Cities [Street Atlas].					
Waste Type:					
UTM X Nad 27:		444160			
UTM Y Nad 27:		5029330			
UTM Zone:		18			

38	1 of 1	SSE/210.1	62.2 / 5.35	LeBreton Flats	FCS
Ottawa ON					
SGC:		3506008			
Site ID:		00000011			
Departmental ID:		99563			
Depart Code:		NCC			
Class Type:		2			
Class:		Medium Priority for Action			
Site Name:		LeBreton Flats			
Site Name (FR):		des plaines LeBreton			
Site Status:		Active			
Site Status Desc:		Detailed testing completed. Remedial action plan under development.			
Site Status (FR):		Active			
Description (FR):		Analyse détaillée terminée. Élaboration du plan d'assainissement en cours.			
Involv Code:					
Census Division:		Ottawa			
Municipality:		Ottawa			
Census Sub Class:		1			
Latitude:		45.413670			
Longitude:		-75.711830			
Location:					
Protected Data:		0			
FED:		075			
Fed Electoral District:		Ottawa Centre			
Fed Electoral District (FR):		Ottawa-Centre			
Metro:					
Nearest Pop. Area:					
Highest Step Cmpltd:		6			
Site Deleted Flag:					
Created:		2006-02-06T13:55:00			
Modified:		2019-05-10T08:50:57.277			
Property No.:		04069			
Est m³ Contmnted:					
Est Ha Contmnted:		0.6347			
Est Tons Contamin:					
Est Population at 1 Km:		15,685			
Est Population at 5 Km:		228,427			
Est Population at 10 Km:		650,522			
Est Population at 25 Km:		1,223,058			
Est Population at 50 Km:		1,438,630			
Reporting Org:					
Reporting Org (FR):					
Reason for Involv:		Federal Real Property			
Reason for Involv (FR):		Biens immobiliers fédéraux			
Liable Third Party:					

Map Key	Number of Records	Direction/ Distance (m)	Elev/Diff (m)	Site	DB
Class (FR): Action Plan: Action Plan (FR):				Priorité d'intervention moyenne Phase III ESA and PQRA study is currently under review by Health Canada and Environment Canada. Les études préliminaires quantitatives de risque et de Phase III sont actuellement revues par Santé et Environnement Canada.	
Site Mgmt Strategy: Minimap URL: Additional Info: Additional Info (FR):				Additional assessment, Continuous Monitoring http://www.tbs-sct.gc.ca/fcsi-rscf/minimap.aspx?fsi=00000011	
<u>Management</u>					
Management Code: Management Type (EN): Management Type (FR):			3	Continuous Monitoring Surveillance constante	
Management Code: Management Type (EN): Management Type (FR):			5	Additional assessment Évaluation complémentaire	
<u>Contamination</u>					
Contaminant: Contamination (FR): Medium Code: Medium: Medium (FR):				Metal, metalloid, and organometallic Métaux, métalloïdes, et organométalliques 5 Soil Sol	
Contaminant: Contamination (FR): Medium Code: Medium: Medium (FR):				PAHs (polycyclic aromatic hydrocarbon) HAP (hydrocarbures aromatiques polycycliques) 5 Soil Sol	
Contaminant: Contamination (FR): Medium Code: Medium: Medium (FR):				PAHs (polycyclic aromatic hydrocarbon) HAP (hydrocarbures aromatiques polycycliques) 2 Groundwater Eau souterraine	
Contaminant: Contamination (FR): Medium Code: Medium: Medium (FR):				PHCs (petroleum hydrocarbons) HCP (hydrocarbures pétroliers) 5 Soil Sol	
Contaminant: Contamination (FR): Medium Code: Medium: Medium (FR):				Metal, metalloid, and organometallic Métaux, métalloïdes, et organométalliques 2 Groundwater Eau souterraine	
<u>Annual Data</u>					
Fiscal Year: Reporting Organization: Reporting Organization (EN): Reporting Organization (FR): Class Type: Class (EN): Class (FR): CCME Flag: CCME NCS Year: Step Name (EN):				2010-2011 NCC National Capital Commission Commission de la Capitale nationale	

Map Key	Number of Records	Direction/ Distance (m)	Elev/Diff (m)	Site	DB
---------	-------------------	-------------------------	---------------	------	----

Step Name (FR):
Highest Step Completed: 04
Highest Step Completed Desc:
Planned Compl Date Step7:
Planned Compl Date Step8:
Planned Compl Date Step9:
Created:
Modified:
NCSCS Year:
Closed: No
Actual Cubic Metres Rem: 0.0000
Actual Hectares Rem: 0.0000
Actual Tons Remediated: 0.0000
Total Asmt Expenditure: 0.00
Total Remediation Expenditure: 0.00
Total Care/Maint Expenditur: 0.00
Total Mntring Expenditure: 0.00
Ttl Expenditure Reduc Liabil:
FCSAP Asmt Expenditure: 0.00
FCSAP Remed Expenditure: 0.00
FCSAP Care/Maint Expenditur: 0.00
FCSAP Mntring Expenditure: 0.00

Annual Data

Fiscal Year: 2013-2014
Reporting Organization: NCC
Reporting Organization (EN): National Capital Commission
Reporting Organization (FR): Commission de la Capitale nationale
Class Type:
Class (EN):
Class (FR):
CCME Flag:
CCME NCS Year:
Step Name (EN):
Step Name (FR):
Highest Step Completed: 06
Highest Step Completed Desc:
Planned Compl Date Step7:
Planned Compl Date Step8:
Planned Compl Date Step9:
Created:
Modified:
NCSCS Year:
Closed: No
Actual Cubic Metres Rem: 0.0000
Actual Hectares Rem: 0.0000
Actual Tons Remediated: 0.0000
Total Asmt Expenditure: 0.00
Total Remediation Expenditure: 0.00
Total Care/Maint Expenditur: 0.00
Total Mntring Expenditure: 0.00
Ttl Expenditure Reduc Liabil:
FCSAP Asmt Expenditure: 0.00
FCSAP Remed Expenditure: 0.00
FCSAP Care/Maint Expenditur: 0.00
FCSAP Mntring Expenditure: 0.00

Annual Data

Fiscal Year: 2007-2008
Reporting Organization: NCC
Reporting Organization (EN): National Capital Commission
Reporting Organization (FR): Commission de la Capitale nationale

Map Key	Number of Records	Direction/ Distance (m)	Elev/Diff (m)	Site	DB
Class Type:					
Class (EN):					
Class (FR):					
CCME Flag:					
CCME NCS Year:					
Step Name (EN):					
Step Name (FR):					
Highest Step Completed: 04					
Highest Step Completed Desc:					
Planned Compl Date Step7:					
Planned Compl Date Step8:					
Planned Compl Date Step9:					
Created:					
Modified:					
NCSCS Year:					
Closed: No					
Actual Cubic Metres Rem: 0.0000					
Actual Hectares Rem: 0.6347					
Actual Tons Remediated: 0.0000					
Total Asmt Expenditure: 2498.00					
Total Remediation Expenditure: 0.00					
Total Care/Maint Expenditur: 0.00					
Total Mntring Expenditure: 0.00					
Ttl Expenditure Reduc Liabil:					
FCSAP Asmt Expenditure: 1989.40					
FCSAP Remed Expenditure: 0.00					
FCSAP Care/Maint Expenditur: 0.00					
FCSAP Mntring Expenditure: 0.00					
<u>Annual Data</u>					
Fiscal Year: 2011-2012					
Reporting Organization: NCC					
Reporting Organization (EN): National Capital Commission					
Reporting Organization (FR): Commission de la Capitale nationale					
Class Type:					
Class (EN):					
Class (FR):					
CCME Flag:					
CCME NCS Year:					
Step Name (EN):					
Step Name (FR):					
Highest Step Completed: 06					
Highest Step Completed Desc:					
Planned Compl Date Step7:					
Planned Compl Date Step8:					
Planned Compl Date Step9:					
Created:					
Modified:					
NCSCS Year:					
Closed: No					
Actual Cubic Metres Rem: 0.0000					
Actual Hectares Rem: 0.0000					
Actual Tons Remediated: 0.0000					
Total Asmt Expenditure: 17557.00					
Total Remediation Expenditure: 0.00					
Total Care/Maint Expenditur: 0.00					
Total Mntring Expenditure: 0.00					
Ttl Expenditure Reduc Liabil:					
FCSAP Asmt Expenditure: 14045.60					
FCSAP Remed Expenditure: 0.00					
FCSAP Care/Maint Expenditur: 0.00					
FCSAP Mntring Expenditure: 0.00					

Map Key	Number of Records	Direction/ Distance (m)	Elev/Diff (m)	Site	DB
---------	-------------------	----------------------------	------------------	------	----

Annual Data

Fiscal Year: 2012-2013
Reporting Organization: NCC
Reporting Organization (EN): National Capital Commission
Reporting Organization (FR): Commission de la Capitale nationale
Class Type:
Class (EN):
Class (FR):
CCME Flag:
CCME NCS Year:
Step Name (EN):
Step Name (FR):
Highest Step Completed: 06
Highest Step Completed Desc:
Planned Compl Date Step7:
Planned Compl Date Step8:
Planned Compl Date Step9:
Created:
Modified:
NCSCS Year:
Closed: No
Actual Cubic Metres Rem: 0.0000
Actual Hectares Rem: 0.0000
Actual Tons Remediated: 0.0000
Total Asmt Expenditure: 916.00
Total Remediation Expenditure: 0.00
Total Care/Maint Expenditur: 0.00
Total Mntring Expenditure: 0.00
Ttl Expenditure Reduc Liabil:
FCSAP Asmt Expenditure: 723.80
FCSAP Remed Expenditure: 0.00
FCSAP Care/Maint Expenditur: 0.00
FCSAP Mntring Expenditure: 0.00

Annual Data

Fiscal Year: 2016-2017
Reporting Organization: NCC
Reporting Organization (EN): National Capital Commission
Reporting Organization (FR): Commission de la Capitale nationale
Class Type:
Class (EN):
Class (FR):
CCME Flag:
CCME NCS Year:
Step Name (EN):
Step Name (FR):
Highest Step Completed: 06
Highest Step Completed Desc:
Planned Compl Date Step7:
Planned Compl Date Step8:
Planned Compl Date Step9:
Created:
Modified:
NCSCS Year:
Closed: No
Actual Cubic Metres Rem: 0.0000
Actual Hectares Rem: 0.0000
Actual Tons Remediated: 0.0000
Total Asmt Expenditure: 0.00
Total Remediation Expenditure: 0.00
Total Care/Maint Expenditur: 0.00
Total Mntring Expenditure: 0.00
Ttl Expenditure Reduc Liabil:

Map Key	Number of Records	Direction/ Distance (m)	Elev/Diff (m)	Site	DB
<i>FCSAP Asmt Expenditure:</i>		0.00			
<i>FCSAP Remed Expenditure:</i>		0.00			
<i>FCSAP Care/Maint Expenditur:</i>		0.00			
<i>FCSAP Mntring Expenditure:</i>		0.00			

Annual Data

Fiscal Year: 2018-2019
Reporting Organization: NCC
Reporting Organization (EN): National Capital Commission
Reporting Organization (FR): Commission de la Capitale nationale
Class Type:
Class (EN):
Class (FR):
CCME Flag:
CCME NCS Year:
Step Name (EN):
Step Name (FR):
Highest Step Completed: 06
Highest Step Completed Desc:
Planned Compl Date Step7:
Planned Compl Date Step8:
Planned Compl Date Step9:
Created:
Modified:
NCSCS Year:
Closed: No
Actual Cubic Metres Rem: 0.0000
Actual Hectares Rem: 0.0000
Actual Tons Remediated: 0.0000
Total Asmt Expenditure: 0.00
Total Remediation Expenditure: 0.00
Total Care/Maint Expenditur: 0.00
Total Mntring Expenditure: 0.00
Ttl Expenditure Reduc Liabil:
FCSAP Asmt Expenditure: 0.00
FCSAP Remed Expenditure: 0.00
FCSAP Care/Maint Expenditur: 0.00
FCSAP Mntring Expenditure: 0.00

Annual Data

Fiscal Year: 2006-2007
Reporting Organization: NCC
Reporting Organization (EN): National Capital Commission
Reporting Organization (FR): Commission de la Capitale nationale
Class Type:
Class (EN):
Class (FR):
CCME Flag:
CCME NCS Year:
Step Name (EN):
Step Name (FR):
Highest Step Completed: 04
Highest Step Completed Desc:
Planned Compl Date Step7:
Planned Compl Date Step8:
Planned Compl Date Step9:
Created:
Modified:
NCSCS Year:
Closed: No
Actual Cubic Metres Rem: 0.0000
Actual Hectares Rem: 0.0000

Map Key	Number of Records	Direction/ Distance (m)	Elev/Diff (m)	Site	DB
Actual Tons Remediated:		0.0000			
Total Asmt Expenditure:		8318.00			
Total Remediation Expenditure:		0.00			
Total Care/Maint Expenditur:		0.00			
Total Mntring Expenditure:		0.00			
Ttl Expenditure Reduc Liabil:					
FCSAP Asmt Expenditure:		6654.40			
FCSAP Remed Expenditure:		0.00			
FCSAP Care/Maint Expenditur:		0.00			
FCSAP Mntring Expenditure:		0.00			

Annual Data

Fiscal Year: 2005-2006
Reporting Organization: NCC
Reporting Organization (EN): National Capital Commission
Reporting Organization (FR): Commission de la Capitale nationale
Class Type:
Class (EN):
Class (FR):
CCME Flag:
CCME NCS Year:
Step Name (EN):
Step Name (FR):
Highest Step Completed: 01
Highest Step Completed Desc:
Planned Compl Date Step7:
Planned Compl Date Step8:
Planned Compl Date Step9:
Created:
Modified:
NCSCS Year:
Closed: No
Actual Cubic Metres Rem: 0.0000
Actual Hectares Rem: 0.0000
Actual Tons Remediated: 0.0000
Total Asmt Expenditure: 0.00
Total Remediation Expenditure: 0.00
Total Care/Maint Expenditur: 0.00
Total Mntring Expenditure: 0.00
Ttl Expenditure Reduc Liabil:
FCSAP Asmt Expenditure: 0.00
FCSAP Remed Expenditure: 0.00
FCSAP Care/Maint Expenditur: 0.00
FCSAP Mntring Expenditure: 0.00

Annual Data

Fiscal Year: 2017-2018
Reporting Organization: NCC
Reporting Organization (EN): National Capital Commission
Reporting Organization (FR): Commission de la Capitale nationale
Class Type:
Class (EN):
Class (FR):
CCME Flag:
CCME NCS Year:
Step Name (EN):
Step Name (FR):
Highest Step Completed: 06
Highest Step Completed Desc:
Planned Compl Date Step7:
Planned Compl Date Step8:
Planned Compl Date Step9:

Map Key	Number of Records	Direction/ Distance (m)	Elev/Diff (m)	Site	DB
---------	-------------------	-------------------------	---------------	------	----

Created:
 Modified:
 NCSCS Year:
 Closed: No
 Actual Cubic Metres Rem: 0.0000
 Actual Hectares Rem: 0.0000
 Actual Tons Remediated: 0.0000
 Total Asmt Expenditure: 0.00
 Total Remediation Expenditure: 0.00
 Total Care/Maint Expenditur: 0.00
 Total Mntring Expenditure: 0.00
 Ttl Expenditure Reduc Liabil:
 FCSAP Asmt Expenditure: 0.00
 FCSAP Remed Expenditure: 0.00
 FCSAP Care/Maint Expenditur: 0.00
 FCSAP Mntring Expenditure: 0.00

Annual Data

Fiscal Year: 2015-2016
 Reporting Organization: NCC
 Reporting Organization (EN): National Capital Commission
 Reporting Organization (FR): Commission de la Capitale nationale
 Class Type:
 Class (EN):
 Class (FR):
 CCME Flag:
 CCME NCS Year:
 Step Name (EN):
 Step Name (FR):
 Highest Step Completed: 06
 Highest Step Completed Desc:
 Planned Compl Date Step7:
 Planned Compl Date Step8:
 Planned Compl Date Step9:
 Created:
 Modified:
 NCSCS Year:
 Closed: No
 Actual Cubic Metres Rem: 0.0000
 Actual Hectares Rem: 0.0000
 Actual Tons Remediated: 0.0000
 Total Asmt Expenditure: 0.00
 Total Remediation Expenditure: 0.00
 Total Care/Maint Expenditur: 0.00
 Total Mntring Expenditure: 0.00
 Ttl Expenditure Reduc Liabil:
 FCSAP Asmt Expenditure: 0.00
 FCSAP Remed Expenditure: 0.00
 FCSAP Care/Maint Expenditur: 0.00
 FCSAP Mntring Expenditure: 0.00

Annual Data

Fiscal Year: 2009-2010
 Reporting Organization: NCC
 Reporting Organization (EN): National Capital Commission
 Reporting Organization (FR): Commission de la Capitale nationale
 Class Type:
 Class (EN):
 Class (FR):
 CCME Flag:
 CCME NCS Year:
 Step Name (EN):

Map Key	Number of Records	Direction/ Distance (m)	Elev/Diff (m)	Site	DB
---------	-------------------	----------------------------	------------------	------	----

Step Name (FR):
Highest Step Completed: 04
Highest Step Completed Desc:
Planned Compl Date Step7:
Planned Compl Date Step8:
Planned Compl Date Step9:
Created:
Modified:
NCSCS Year:
Closed: No
Actual Cubic Metres Rem: 0.0000
Actual Hectares Rem: 0.0000
Actual Tons Remediated: 0.0000
Total Asmt Expenditure: 1101.00
Total Remediation Expenditure: 0.00
Total Care/Maint Expenditur: 0.00
Total Mntring Expenditure: 0.00
Ttl Expenditure Reduc Liabil:
FCSAP Asmt Expenditure: 1101.00
FCSAP Remed Expenditure: 0.00
FCSAP Care/Maint Expenditur: 0.00
FCSAP Mntring Expenditure: 0.00

Annual Data

Fiscal Year: 2014-2015
Reporting Organization: NCC
Reporting Organization (EN): National Capital Commission
Reporting Organization (FR): Commission de la Capitale nationale
Class Type:
Class (EN):
Class (FR):
CCME Flag:
CCME NCS Year:
Step Name (EN):
Step Name (FR):
Highest Step Completed: 06
Highest Step Completed Desc:
Planned Compl Date Step7:
Planned Compl Date Step8:
Planned Compl Date Step9:
Created:
Modified:
NCSCS Year:
Closed: No
Actual Cubic Metres Rem: 0.0000
Actual Hectares Rem: 0.0000
Actual Tons Remediated: 0.0000
Total Asmt Expenditure: 0.00
Total Remediation Expenditure: 0.00
Total Care/Maint Expenditur: 0.00
Total Mntring Expenditure: 0.00
Ttl Expenditure Reduc Liabil:
FCSAP Asmt Expenditure: 0.00
FCSAP Remed Expenditure: 0.00
FCSAP Care/Maint Expenditur: 0.00
FCSAP Mntring Expenditure: 0.00

Annual Data

Fiscal Year: 2008-2009
Reporting Organization: NCC
Reporting Organization (EN): National Capital Commission
Reporting Organization (FR): Commission de la Capitale nationale

Map Key	Number of Records	Direction/ Distance (m)	Elev/Diff (m)	Site	DB
Class Type: Class (EN): Class (FR): CCME Flag: CCME NCS Year: Step Name (EN): Step Name (FR): Highest Step Completed: 04 Highest Step Completed Desc: Planned Compl Date Step7: Planned Compl Date Step8: Planned Compl Date Step9: Created: Modified: NCSCS Year: Closed: No Actual Cubic Metres Rem: 0.0000 Actual Hectares Rem: 0.0000 Actual Tons Remediated: 0.0000 Total Asmt Expenditure: 0.00 Total Remediation Expenditure: 1421.70 Total Care/Maint Expenditur: 0.00 Total Mntring Expenditure: 0.00 Ttl Expenditure Reduc Liabil: FCSAP Asmt Expenditure: 0.00 FCSAP Remed Expenditure: 1137.36 FCSAP Care/Maint Expenditur: 0.00 FCSAP Mntring Expenditure: 0.00					

[39](#) 1 of 1 E/217.8 61.9 / 5.07 **Site bounded by Wellington, Brickhill, Albert and Commissioner Ottawa ON** **EHS**

Order No:	20050929038	Nearest Intersection:	
Status:	C	Municipality:	
Report Type:	Custom Report	Client Prov/State:	ON
Report Date:	10/7/2005	Search Radius (km):	0.34
Date Received:	9/29/2005	X:	-75.710081
Previous Site Name:		Y:	45.415444
Lot/Building Size:			
Additional Info Ordered:			

[40](#) 1 of 1 ESE/221.1 64.6 / 7.76 **OTTAWA ON** **WWIS**

Well ID:	7238458	Data Entry Status:	
Construction Date:		Data Src:	
Primary Water Use:	Monitoring and Test Hole	Date Received:	3/23/2015
Sec. Water Use:	0	Selected Flag:	Yes
Final Well Status:	Monitoring and Test Hole	Abandonment Rec:	
Water Type:		Contractor:	7241
Casing Material:		Form Version:	7
Audit No:	Z201401	Owner:	
Tag:	A175629	Street Name:	557 WELLINGTON ST
Construction Method:		County:	OTTAWA-CARLETON
Elevation (m):		Municipality:	NEPEAN TOWNSHIP
Elevation Reliability:		Site Info:	
Depth to Bedrock:		Lot:	
Well Depth:		Concession:	
Overburden/Bedrock:		Concession Name:	
Pump Rate:		Easting NAD83:	
Static Water Level:		Northing NAD83:	
Flowing (Y/N):		Zone:	

Map Key	Number of Records	Direction/ Distance (m)	Elev/Diff (m)	Site	DB
Flow Rate: Clear/Cloudy:				UTM Reliability:	
<u>Bore Hole Information</u>					
Bore Hole ID:	1005313984			Elevation:	62.606517
DP2BR:				Elevrc:	
Spatial Status:				Zone:	18
Code OB:				East83:	444435
Code OB Desc:				North83:	5029284
Open Hole:				Org CS:	UTM83
Cluster Kind:				UTMRC:	4
Date Completed:	3/1/2015			UTMRC Desc:	margin of error : 30 m - 100 m
Remarks:				Location Method:	wwr
Elevrc Desc:					
Location Source Date:					
Improvement Location Source:					
Improvement Location Method:					
Source Revision Comment:					
Supplier Comment:					
<u>Overburden and Bedrock</u>					
<u>Materials Interval</u>					
Formation ID:	1005563066				
Layer:	1				
Color:	6				
General Color:	BROWN				
Mat1:	28				
Most Common Material:	SAND				
Mat2:	06				
Other Materials:	SILT				
Mat3:	73				
Other Materials:	HARD				
Formation Top Depth:	0				
Formation End Depth:	5.79				
Formation End Depth UOM:	m				
<u>Overburden and Bedrock</u>					
<u>Materials Interval</u>					
Formation ID:	1005563067				
Layer:	2				
Color:	2				
General Color:	GREY				
Mat1:	06				
Most Common Material:	SILT				
Mat2:	08				
Other Materials:	FINE SAND				
Mat3:	73				
Other Materials:	HARD				
Formation Top Depth:	5.79				
Formation End Depth:	7.01				
Formation End Depth UOM:	m				
<u>Annular Space/Abandonment</u>					
<u>Sealing Record</u>					
Plug ID:	1005563077				
Layer:	3				
Plug From:	3.66				
Plug To:	7.01				

<i>Map Key</i>	<i>Number of Records</i>	<i>Direction/ Distance (m)</i>	<i>Elev/Diff (m)</i>	<i>Site</i>	<i>DB</i>
Plug Depth UOM:		m			
<u>Annular Space/Abandonment Sealing Record</u>					
Plug ID:		1005563076			
Layer:		2			
Plug From:		0.31			
Plug To:		3.66			
Plug Depth UOM:		m			
<u>Annular Space/Abandonment Sealing Record</u>					
Plug ID:		1005563075			
Layer:		1			
Plug From:		0			
Plug To:		0.31			
Plug Depth UOM:		m			
<u>Method of Construction & Well Use</u>					
Method Construction ID:					
Method Construction Code:		5			
Method Construction:		Air Percussion			
Other Method Construction:					
<u>Pipe Information</u>					
Pipe ID:		1005563065			
Casing No:		0			
Comment:					
Alt Name:					
<u>Construction Record - Casing</u>					
Casing ID:		1005563070			
Layer:		1			
Material:		5			
Open Hole or Material:		PLASTIC			
Depth From:		0			
Depth To:		3.96			
Casing Diameter:		5.2			
Casing Diameter UOM:		cm			
Casing Depth UOM:		m			
<u>Construction Record - Screen</u>					
Screen ID:		1005563071			
Layer:		1			
Slot:		10			
Screen Top Depth:		3.96			
Screen End Depth:		7.01			
Screen Material:		5			
Screen Depth UOM:		m			
Screen Diameter UOM:		cm			
Screen Diameter:		6.03			
<u>Hole Diameter</u>					

Map Key	Number of Records	Direction/ Distance (m)	Elev/Diff (m)	Site	DB
Hole ID: 1005563068 Diameter: 11.43 Depth From: 0 Depth To: 7.01 Hole Depth UOM: m Hole Diameter UOM: cm					
41	1 of 1	E/223.8	61.9 / 5.07	555 Albert Street Ottawa ON K1R 7X3	EHS
Order No: 20190322073 Status: C Report Type: Custom Report Report Date: 03-MAY-19 Date Received: 22-MAR-19 Previous Site Name: Lot/Building Size: Additional Info Ordered:					
Nearest Intersection: Municipality: Client Prov/State: ON Search Radius (km): .25 X: -75.710003 Y: 45.415433					
42	1 of 1	ENE/225.5	61.6 / 4.72	Fleet Street Ottawa ON	EHS
Order No: 20060503031 Status: C Report Type: Complete Report Report Date: 5/12/2006 Date Received: 5/3/2006 Previous Site Name: Lot/Building Size: Additional Info Ordered: Fire Insur. Maps and/or Site Plans					
Nearest Intersection: Municipality: Client Prov/State: ON Search Radius (km): 0.25 X: -75.710238 Y: 45.416253					
43	1 of 7	S/225.7	59.9 / 3.03	City of Ottawa 160 Booth St Ottawa ON	SPL
Ref No: 6565-6DNHZ9 Site No: Incident Dt: 6/24/2005 Year: Incident Cause: Incident Event: Contaminant Code: Contaminant Name: DIESEL FUEL Contaminant Limit 1: Contam Limit Freq 1: Contaminant UN No 1: Environment Impact: Not Anticipated Nature of Impact: Receiving Medium: Land & Water Receiving Env: MOE Response: Dt MOE Arvl on Scn: MOE Reported Dt: 6/24/2005 Dt Document Closed: Incident Reason: Site Name: OC Transpo<UNOFFICIAL> Site County/District: Site Geo Ref Meth: Incident Summary: Contaminant Qty: 9.08 L					
Discharger Report: 0 Material Group: Oil Health/Env Conseq: Client Type: Sector Type: Other Motor Vehicle Agency Involved: Nearest Watercourse: Site Address: Site District Office: Ottawa Site Postal Code: Site Region: Site Municipality: Ottawa Site Lot: Site Conc: Northing: Easting: Site Geo Ref Accu: Site Map Datum: SAC Action Class: Spills to Land Source Type:					

Map Key	Number of Records	Direction/ Distance (m)	Elev/Diff (m)	Site	DB
43	2 of 7	S/225.7	59.9 / 3.03	OLRT Constructors/Dragados/EllisDon Corp 160 Booth Street - Pimisi Station Ottawa ON K1R 7V4	GEN
Generator No:	ON4723715			PO Box No:	
Status:				Country:	Canada
Approval Years:	2016			Choice of Contact:	CO_OFFICIAL
Contam. Facility:	No			Co Admin:	Eric Kelly
MHSW Facility:	No			Phone No Admin:	6134078153 Ext.
SIC Code:	493190				
SIC Description:	OTHER WAREHOUSING AND STORAGE				
Detail(s)					
Waste Class:	252				
Waste Class Desc:	WASTE OILS & LUBRICANTS				
Waste Class:	251				
Waste Class Desc:	OIL SKIMMINGS & SLUDGES				
43	3 of 7	S/225.7	59.9 / 3.03	OLRT Constructors/Dragados/EllisDon Corp 160 Booth Street - Pimisi Station Ottawa ON K1R 7V4	GEN
Generator No:	ON4723715			PO Box No:	
Status:	Registered			Country:	Canada
Approval Years:	As of Dec 2017			Choice of Contact:	
Contam. Facility:				Co Admin:	
MHSW Facility:				Phone No Admin:	
SIC Code:					
SIC Description:					
Detail(s)					
Waste Class:	252 L				
Waste Class Desc:	Waste crankcase oils and lubricants				
Waste Class:	251 L				
Waste Class Desc:	Waste oils/sludges (petroleum based)				
43	4 of 7	S/225.7	59.9 / 3.03	160 Booth Street Ottawa ON	SPL
Ref No:	1320-AWPQSM			Discharger Report:	
Site No:	NA			Material Group:	
Incident Dt:	2018/03/08			Health/Env Conseq:	2 - Minor Environment
Year:				Client Type:	
Incident Cause:				Sector Type:	Miscellaneous Industrial
Incident Event:	Leak/Break			Agency Involved:	
Contaminant Code:	15			Nearest Watercourse:	
Contaminant Name:	HYDRAULIC OIL			Site Address:	160 Booth Street
Contaminant Limit 1:				Site District Office:	Ottawa
Contam Limit Freq 1:				Site Postal Code:	
Contaminant UN No 1:	n/a			Site Region:	Eastern
Environment Impact:				Site Municipality:	Ottawa
Nature of Impact:				Site Lot:	
Receiving Medium:				Site Conc:	
Receiving Env:	Land			Northing:	5029635.94
MOE Response:	No			Easting:	444005.15
Dt MOE Arvl on Scn:				Site Geo Ref Accu:	

Map Key	Number of Records	Direction/ Distance (m)	Elev/Diff (m)	Site	DB
				MOE Reported Dt: 2018/03/09 Dt Document Closed: Incident Reason: Equipment Failure Site Name: Pimisi Station<UNOFFICIAL> Site County/District: Site Geo Ref Meth: Incident Summary: OLRT: 1 L hydraulic fluid to concrete, cleaned Contaminant Qty: 1 L Site Map Datum: SAC Action Class: Land Spills Source Type: Valve/Fitting/Piping	
43	5 of 7	S/225.7	59.9 / 3.03	City of Ottawa 160 Booth Street Ottawa ON	SPL
				Ref No: 8242-AYTE59 Site No: NA Incident Dt: 2018/05/16 Year: Incident Cause: Incident Event: Operator/Human error Contaminant Code: 27 Contaminant Name: CONCRETE Contaminant Limit 1: Contam Limit Freq 1: Contaminant UN No 1: n/a Environment Impact: Nature of Impact: Receiving Medium: Receiving Env: Land MOE Response: No Dt MOE Arvl on Scn: MOE Reported Dt: 2018/05/16 Dt Document Closed: Incident Reason: Operator/Human Error Site Name: Construction site<UNOFFICIAL> Site County/District: Site Geo Ref Meth: Incident Summary: OLRT: 15L concrete sludge to ground -late reporting- Contaminant Qty: 65 L Discharger Report: Material Group: Health/Env Conseq: 2 - Minor Environment Client Type: Municipal Government Sector Type: Miscellaneous Communal Agency Involved: Nearest Watercourse: Site Address: 160 Booth Street Site District Office: Ottawa Site Postal Code: Site Region: Eastern Site Municipality: Ottawa Site Lot: Site Conc: Northing: 5029635.94 Easting: 444005.15 Site Geo Ref Accu: Site Map Datum: SAC Action Class: Land Spills Source Type: Truck - Transport/Hauling	
43	6 of 7	S/225.7	59.9 / 3.03	SNC-Lavalin Constructors (Pacific) Inc. 160 Booth St Ottawa ON	SPL
				Ref No: 3436-B2KDZX Site No: NA Incident Dt: 2018/07/10 Year: Incident Cause: Incident Event: Leak/Break Contaminant Code: 15 Contaminant Name: HYDRAULIC OIL Contaminant Limit 1: Contam Limit Freq 1: Contaminant UN No 1: n/a Environment Impact: Nature of Impact: Receiving Medium: Receiving Env: Land MOE Response: No Dt MOE Arvl on Scn: MOE Reported Dt: 2018/07/11 Dt Document Closed: Discharger Report: Material Group: Health/Env Conseq: 2 - Minor Environment Client Type: Corporation Sector Type: Miscellaneous Communal Agency Involved: Nearest Watercourse: Site Address: 160 Booth St Site District Office: Ottawa Site Postal Code: Site Region: Eastern Site Municipality: Ottawa Site Lot: Site Conc: Northing: 5029165 Easting: 441122 Site Geo Ref Accu: Site Map Datum: SAC Action Class: Land Spills	

Map Key	Number of Records	Direction/ Distance (m)	Elev/Diff (m)	Site	DB
Incident Reason:	Material Failure - Poor Design/Substandard Material			Source Type: Motor Vehicle	
Site Name:	spill<UNOFFICIAL>				
Site County/District:					
Site Geo Ref Meth:					
Incident Summary:	OLRT hydraulic oil 1 L to grd, cleaning				
Contaminant Qty:	1 L				

43	7 of 7	S/225.7	59.9 / 3.03	OLRT<UNOFFICIAL> 160 Booth Street Ottawa ON	SPL
Ref No:	8135-B43P2F			Discharger Report:	
Site No:	NA			Material Group:	
Incident Dt:	2018/08/24			Health/Env Conseq:	2 - Minor Environment
Year:				Client Type:	
Incident Cause:				Sector Type:	Miscellaneous Industrial
Incident Event:	Operator/Human error			Agency Involved:	
Contaminant Code:	41			Nearest Watercourse:	
Contaminant Name:	SLURRY (N.O.S.)			Site Address:	160 Booth Street
Contaminant Limit 1:				Site District Office:	Ottawa
Contam Limit Freq 1:				Site Postal Code:	
Contaminant UN No 1:	n/a			Site Region:	Eastern
Environment Impact:				Site Municipality:	Ottawa
Nature of Impact:				Site Lot:	
Receiving Medium:				Site Conc:	
Receiving Env:	Land			Northing:	5029635
MOE Response:	No			Easting:	444005
Dt MOE Arvl on Scn:				Site Geo Ref Accu:	
MOE Reported Dt:	2018/08/28			Site Map Datum:	
Dt Document Closed:				SAC Action Class:	Land Spills
Incident Reason:	Operator/Human Error			Source Type:	Other
Site Name:	Pimisi Station OLRT <UNOFFICIAL>				
Site County/District:					
Site Geo Ref Meth:					
Incident Summary:	OLRT: 20L Concrete Slurry to grd, clned.				
Contaminant Qty:	20 L				

44	1 of 1	W/229.5	54.2 / -2.66	LeBreton Flats Dump Ottawa ON K1Y	ANDR
Legal Description:	Nepean				
Location Description:	LeBreton Flats, on Sherwood*, N of Fleet*, S of Oregon*, E of Broad*, W of Booth*				
Municipality:	Ottawa City				
Current Municipality:	Ottawa City				
RM:	Ottawa-Carleton Region				
Facility:	Dump				
Date Active:	1920				
Date Begun:					
Date Complete:	1920				
Area (Ha):					
Landfill Type:					
Group Name:					
Operated By:					
Serial:	MOEE 1023				
NTS:	31G05				
Diameter (m):					

Historical Summary:

LeBreton Flats Dump MOEE 1994 Broad St [LeBreton Flats] cited as closed waste disposal site (Ontario Ministry of the Environment [1994] Waste

Map Key	Number of Records	Direction/ Distance (m)	Elev/Diff (m)	Site	DB
<p>disposal site inventory, [Toronto]: Ontario Environment, 1994., i, 196 pp., maps, ISBN 0772984093). 1965 Military Town Plan ASE 306 Not marked, site is on Sherwood*, N of Fleet*, S of Oregon*, E of Broad*, W of Booth* [1965 Military Town Plan Ottawa-Hull ASE 306 Edition 1 (produced 1965)]. 1968 NTS Map 31G05 Not marked [1968 NTS Map Ottawa-Hull Sheet 31G05 edition 7 (air photos 1967, publication 1968)]. 1973 Military Town Plan MCE 306 Not marked, most streets not shown, greenspace [1973 Military Town Plan Ottawa-Hull MCE 306 Edition 2 (information 1972, produced 1973)]. 1976 NTS Map 31G05 Not marked [1976 NTS Map Ottawa-Hull Sheet 31G05 edition 8 (air photos 1975, culture check 1975, information 1975, publication 1976)]. 1982 Military Town Plan MCE 306 Not marked, greenspace, streets remain [1982 Military Town Plan Ottawa-Hull MCE 306 Edition 5 (information 1980, produced 1982)]. 1983 NTS Map 31G05 Not marked [1983 NTS Map Ottawa-Hull Sheet 31G05 edition 9 (air photos 1979, culture check 1979, publication 1983)]. *[1992] MapArt Corporation Ontario, Towns and Cities [Street Atlas].</p>					
<p>Waste Type: UTM X Nad 27: 443970 UTM Y Nad 27: 5029150 UTM Zone: 18</p>					
45	1 of 5	E/231.9	63.9 / 7.10	City of Ottawa 557 Wellington Street Proposed Rail Corridor Ottawa ON K1R6G8	GEN
<p>Generator No: ON3241070 Status: Approval Years: 2011 Contam. Facility: MHSW Facility: SIC Code: 913910 SIC Description:</p> <p>PO Box No: Country: Choice of Contact: Co Admin: Phone No Admin:</p>					
45	2 of 5	E/231.9	63.9 / 7.10	City of Ottawa 557 Wellington Street Proposed Rail Corridor Ottawa ON K1R6G8	GEN
<p>Generator No: ON3241070 Status: Approval Years: 2012 Contam. Facility: MHSW Facility: SIC Code: 913910 SIC Description: Other Local Municipal and Regional Public Administration</p> <p>PO Box No: Country: Choice of Contact: Co Admin: Phone No Admin:</p>					
45	3 of 5	E/231.9	63.9 / 7.10	City of Ottawa 557 Wellington Street Proposed Rail Corridor Ottawa ON	GEN
<p>Generator No: ON3241070 Status: Approval Years: 2013 Contam. Facility: MHSW Facility: SIC Code: 913910 SIC Description:</p> <p>PO Box No: Country: Choice of Contact: Co Admin: Phone No Admin:</p>					
<u>Detail(s)</u>					
<p>Waste Class: 146 Waste Class Desc: OTHER SPECIFIED INORGANICS</p> <p>Waste Class: 252 Waste Class Desc: WASTE OILS & LUBRICANTS</p> <p>Waste Class: 243 Waste Class Desc: PCBS</p> <p>Waste Class: 221</p>					

Map Key	Number of Records	Direction/ Distance (m)	Elev/Diff (m)	Site	DB
Waste Class Desc:		LIGHT FUELS			
45	4 of 5	E/231.9	63.9 / 7.10	OLRT Constructors; SNC-Lavalin Constructors (Pacific) Inc. 557 Wellington St Ottawa ON	SPL
Ref No:	1473-9TTMFE			Discharger Report:	
Site No:	NA			Material Group:	
Incident Dt:	2/17/2015			Health/Env Conseq:	
Year:				Client Type:	
Incident Cause:	Leak/Break			Sector Type:	
Incident Event:				Agency Involved:	
Contaminant Code:	28			Nearest Watercourse:	
Contaminant Name:	WASHWATER (N.O.S.)			Site Address:	557 Wellington St
Contaminant Limit 1:				Site District Office:	
Contam Limit Freq 1:				Site Postal Code:	
Contaminant UN No 1:				Site Region:	
Environment Impact:				Site Municipality:	Ottawa
Nature of Impact:	Land			Site Lot:	
Receiving Medium:				Site Conc:	
Receiving Env:				Northing:	4985973
MOE Response:	N			Easting:	449871
Dt MOE Arvl on Scn:				Site Geo Ref Accu:	
MOE Reported Dt:	2/17/2015			Site Map Datum:	
Dt Document Closed:	2/26/2015			SAC Action Class:	Land Spills
Incident Reason:	Material Failure - Poor Design/Substandard Material			Source Type:	
Site Name:	West Portal<UNOFFICIAL>				
Site County/District:					
Site Geo Ref Meth:					
Incident Summary:	OLRT- Concrete washout water 50L				
Contaminant Qty:	50 L				
45	5 of 5	E/231.9	63.9 / 7.10	City of Ottawa 557 Wellington Street Proposed Rail Corridor Ottawa ON K1R6G8	GEN
Generator No:	ON3241070			PO Box No:	
Status:				Country:	Canada
Approval Years:	2014			Choice of Contact:	CO_ADMIN
Contam. Facility:	No			Co Admin:	Sean Sterling
MHSW Facility:	No			Phone No Admin:	613-232-2525 Ext.324
SIC Code:	913910				
SIC Description:	913910				
<u>Detail(s)</u>					
Waste Class:	146				
Waste Class Desc:	OTHER SPECIFIED INORGANICS				
Waste Class:	252				
Waste Class Desc:	WASTE OILS & LUBRICANTS				
Waste Class:	221				
Waste Class Desc:	LIGHT FUELS				
Waste Class:	243				
Waste Class Desc:	PCBS				
46	1 of 1	SSW/233.8	58.8 / 1.95	lot 40 con A	WWIS

Map Key	Number of Records	Direction/ Distance (m)	Elev/Diff (m)	Site	DB	
ON						
Well ID: Construction Date: Primary Water Use: Sec. Water Use: Final Well Status: Water Type: Casing Material: Audit No: Tag: Construction Method: Elevation (m): Elevation Reliability: Depth to Bedrock: Well Depth: Overburden/Bedrock: Pump Rate: Static Water Level: Flowing (Y/N): Flow Rate: Clear/Cloudy:	7317961			Data Entry Status: Data Src: Date Received: Selected Flag: Abandonment Rec: Contractor: Form Version: Owner: Street Name: County: Municipality: Site Info: Lot: Concession: Concession Name: Easting NAD83: Northing NAD83: Zone: UTM Reliability:	Yes Yes 8/27/2018 Yes 1844 8 OTTAWA-CARLETON NEPEAN TOWNSHIP 040 A	
<u>Bore Hole Information</u>						
Bore Hole ID: DP2BR: Spatial Status: Code OB: Code OB Desc: Open Hole: Cluster Kind: Date Completed: Remarks: Elevrc Desc: Location Source Date: Improvement Location Source: Improvement Location Method: Source Revision Comment: Supplier Comment:	1007282311			Elevation: Elevrc: Zone: East83: North83: Org CS: UTMRC: UTMRC Desc: Location Method:	18 444140 5029128 UTM83 4 margin of error : 30 m - 100 m wwr	
47	1 of 3	S/235.8	60.9 / 4.08	City of Ottawa Booth Street (Intersection of Booth St. and Wellington Street) Ottawa ON	CA	
Certificate #: Application Year: Issue Date: Approval Type: Status: Application Type: Client Name: Client Address: Client City: Client Postal Code: Project Description: Contaminants: Emission Control:	1784-7RCSF7 2009 6/10/2009 Municipal and Private Sewage Works Approved					
47	2 of 3	S/235.8	60.9 / 4.08	City of Ottawa Transitway (LeBreton Flats Station Northeast of	CA	

Map Key	Number of Records	Direction/ Distance (m)	Elev/Diff (m)	Site	DB
				Intersection of Booth Street and Ottawa ON	
				Certificate #: 3276-7NQSVM Application Year: 2009 Issue Date: 6/10/2009 Approval Type: Municipal and Private Sewage Works Status: Approved Application Type: Client Name: Client Address: Client City: Client Postal Code: Project Description: Contaminants: Emission Control:	
47	3 of 3	S/235.8	60.9 / 4.08	City of Ottawa Booth Street (Intersection of Booth St. and Wellington Street) Ottawa ON	SPL
				Ref No: 6566-87ZMT4 Site No: Incident Dt: Year: Incident Cause: Discharge Or Bypass To A Watercourse Incident Event: Contaminant Code: 44 Contaminant Name: SEWAGE,RAW UNCHLORINATED Contaminant Limit 1: Contam Limit Freq 1: Contaminant UN No 1: Environment Impact: Not Anticipated Nature of Impact: Surface Water Pollution Receiving Medium: Receiving Env: MOE Response: No Field Response Dt MOE Arvl on Scn: MOE Reported Dt: 8/4/2010 Dt Document Closed: 8/17/2010 Incident Reason: Weather Site Name: Booth Street (Intersection of Booth St. and Wellington Street) Site County/District: Site Geo Ref Meth: Incident Summary: City of Ottawa: Unkn Vol Raw Uncl Sewage to Ottawa R. Contaminant Qty: 0 other - see incident description	
				Discharger Report: Material Group: Health/Env Conseq: Client Type: Sector Type: Sewer Agency Involved: Nearest Watercourse: Site Address: Site District Office: Site Postal Code: Site Region: Site Municipality: Site Lot: Site Conc: Northing: NA Easting: NA Site Geo Ref Accu: Site Map Datum: SAC Action Class: Watercourse Spills Source Type:	
48	1 of 2	WSW/240.1	56.6 / -0.27	CONSTRUCTION COMPANY 87 BROAD STREET\CONSTRUCTION SITE MOTOR VEHICLE (OPERATING FLUID) OTTAWA CITY ON K1R 1C1	SPL
				Ref No: 225038 Site No: Incident Dt: 5/9/2002 Year: Incident Cause: PIPE/HOSE LEAK Incident Event: Contaminant Code: Contaminant Name: Contaminant Limit 1:	
				Discharger Report: Material Group: Health/Env Conseq: Client Type: Sector Type: Agency Involved: Nearest Watercourse: Site Address: Site District Office:	

Map Key	Number of Records	Direction/ Distance (m)	Elev/Diff (m)	Site	DB
Contam Limit Freq 1: Contaminant UN No 1: Environment Impact: POSSIBLE Nature of Impact: Soil contamination Receiving Medium: LAND Receiving Env: MOE Response: Dt MOE Arvl on Scn: MOE Reported Dt: 5/9/2002 Dt Document Closed: Incident Reason: EQUIPMENT FAILURE Site Name: Site County/District: Site Geo Ref Meth: Incident Summary: CONSTRUCTION CO.: ABOUT 2 L ENGINE COOLANT FROM AUGER TO ASPHALT WALKWAY Contaminant Qty:				Site Postal Code: Site Region: Site Municipality: 20107 Site Lot: Site Conc: Northing: Easting: Site Geo Ref Accu: Site Map Datum: SAC Action Class: Source Type:	
48	2 of 2	WSW/240.1	56.6 / -0.27	National Capital Commission 87 Broad Street Ottawa ON K1R 1C1	GEN
Generator No: ON9436539 Status: Approval Years: 02,03,04,05,06 Contam. Facility: MHSW Facility: SIC Code: SIC Description:				PO Box No: Country: Choice of Contact: Co Admin: Phone No Admin:	
Detail(s)					
Waste Class: 251					
Waste Class Desc: OIL SKIMMINGS & SLUDGES					
Waste Class: 266					
Waste Class Desc: PHENOLIC WASTES					
Waste Class: 243					
Waste Class Desc: PCB'S					
49	1 of 4	E/243.6	64.2 / 7.31	OLRT Constructors Wellington Street and Commissioner Street Ottawa ON NA	SPL
Ref No: 1147-9ZWQJ5 Site No: 5334-99PHK4 Incident Dt: 8/31/2015 Year: Incident Cause: Incident Event: Contaminant Code: 27 Contaminant Name: CONCRETE Contaminant Limit 1: Contam Limit Freq 1: Contaminant UN No 1: Environment Impact: Nature of Impact: Receiving Medium: Receiving Env: MOE Response: No Dt MOE Arvl on Scn: MOE Reported Dt: 8/31/2015				Discharger Report: Material Group: Health/Env Conseq: Client Type: Sector Type: Miscellaneous Industrial Agency Involved: Nearest Watercourse: Site Address: Wellington Street and Commissioner Street Site District Office: Site Postal Code: NA Site Region: Site Municipality: Ottawa Site Lot: Site Conc: Northing: 5029463 Easting: 444450 Site Geo Ref Accu: Map Site Map Datum: NAD83	

Map Key	Number of Records	Direction/ Distance (m)	Elev/Diff (m)	Site	DB
Dt Document Closed:					
Incident Reason:	Operator/Human Error			SAC Action Class:	Land Spills
Site Name:	OLRT Western Tunnel & Portal			Source Type:	
Site County/District:					
Site Geo Ref Meth:	1-10 metres eg. Good Quality GPS				
Incident Summary:	OLRT, 3 L concrete washer to land, cld				
Contaminant Qty:	3 L				
49	2 of 4	E/243.6	64.2 / 7.31	OLRT Constructors Wellington Street and Commissioner Street Ottawa ON NA	SPL
Ref No:	0758-9Z9SPY			Discharger Report:	
Site No:	5334-99PHK4			Material Group:	
Incident Dt:	8/10/2015			Health/Env Conseq:	
Year:				Client Type:	
Incident Cause:				Sector Type:	Miscellaneous Communal
Incident Event:				Agency Involved:	
Contaminant Code:	43			Nearest Watercourse:	
Contaminant Name:	SEDIMENT(SUSPENDED SOLIDS/ SAND/ SILT)			Site Address:	Wellington Street and Commissioner Street
Contaminant Limit 1:				Site District Office:	
Contam Limit Freq 1:				Site Postal Code:	NA
Contaminant UN No 1:				Site Region:	
Environment Impact:				Site Municipality:	Ottawa
Nature of Impact:				Site Lot:	
Receiving Medium:				Site Conc:	
Receiving Env:				Northing:	5029463
MOE Response:	No			Easting:	444450
Dt MOE Arvl on Scn:				Site Geo Ref Accu:	Map
MOE Reported Dt:	8/10/2015			Site Map Datum:	NAD83
Dt Document Closed:				SAC Action Class:	Land Spills
Incident Reason:	Material Failure - Poor Design/Substandard Material			Source Type:	
Site Name:	OLRT Western Tunnel & Portal				
Site County/District:					
Site Geo Ref Meth:	1-10 metres eg. Good Quality GPS				
Incident Summary:	OLRT: sediment laden water				
Contaminant Qty:	3 L				
49	3 of 4	E/243.6	64.2 / 7.31	OLRT Constructors Wellington Street and Commissioner Street Ottawa ON NA	SPL
Ref No:	0654-9Y7PZD			Discharger Report:	
Site No:	5334-99PHK4			Material Group:	
Incident Dt:	7/6/2015			Health/Env Conseq:	
Year:				Client Type:	
Incident Cause:				Sector Type:	Miscellaneous Industrial
Incident Event:				Agency Involved:	
Contaminant Code:	24			Nearest Watercourse:	
Contaminant Name:	GLYCOL/WATER SOLUTION			Site Address:	Wellington Street and Commissioner Street
Contaminant Limit 1:				Site District Office:	
Contam Limit Freq 1:				Site Postal Code:	NA
Contaminant UN No 1:				Site Region:	
Environment Impact:				Site Municipality:	Ottawa
Nature of Impact:				Site Lot:	
Receiving Medium:				Site Conc:	
Receiving Env:				Northing:	5029463
MOE Response:	No			Easting:	444450
Dt MOE Arvl on Scn:				Site Geo Ref Accu:	Map
MOE Reported Dt:	7/7/2015			Site Map Datum:	NAD83

Map Key	Number of Records	Direction/ Distance (m)	Elev/Diff (m)	Site	DB
Dt Document Closed: 8/12/2015 Incident Reason: Operator/Human Error Site Name: OLRT Western Tunnel & Portal Site County/District: Site Geo Ref Meth: 1-10 metres eg. Good Quality GPS Incident Summary: OLRT- 10L Glycol to Pavement, cleaned Contaminant Qty: 10 L SAC Action Class: Land Spills Source Type:					
49	4 of 4	E/243.6	64.2 / 7.31	OLRT Constructors Wellington Street and Commissioner Street Ottawa ON NA	SPL
Ref No: 1162-9XZQUD Site No: 5334-99PHK4 Incident Dt: 7/1/2015 Year: Incident Cause: Incident Event: Contaminant Code: 15 Contaminant Name: HYDRAULIC OIL Contaminant Limit 1: Contam Limit Freq 1: Contaminant UN No 1: Environment Impact: Nature of Impact: Receiving Medium: Receiving Env: MOE Response: No Dt MOE Arvl on Scn: MOE Reported Dt: 7/1/2015 Dt Document Closed: 8/12/2015 Incident Reason: Equipment Failure Site Name: OLRT Western Tunnel & Portal Site County/District: Site Geo Ref Meth: 1-10 metres eg. Good Quality GPS Incident Summary: Ottawa Light Rail - Hydraulic fluid to ground, Complete Contaminant Qty: 20 L Discharger Report: Material Group: Health/Env Conseq: Client Type: Sector Type: Miscellaneous Industrial Agency Involved: Nearest Watercourse: Site Address: Wellington Street and Commissioner Street Site District Office: Site Postal Code: NA Site Region: Site Municipality: Ottawa Site Lot: Site Conc: Northing: 5029463 Easting: 444450 Site Geo Ref Accu: Map Site Map Datum: NAD83 SAC Action Class: Land Spills Source Type:					
50	1 of 1	ENE/245.3	65.2 / 8.36	Eastway Developments Inc. SNC-Lavalin Constructors Inc. Dragados Canada, Inc. Wellington and Commissioner Street Ottawa ON	SPL
Ref No: 4613-9JEPK2 Site No: NA Incident Dt: 2014/04/22 Year: Incident Cause: Leak/Break Incident Event: Contaminant Code: 15 Contaminant Name: HYDRAULIC OIL Contaminant Limit 1: Contam Limit Freq 1: Contaminant UN No 1: Environment Impact: Confirmed Nature of Impact: Soil Contamination Receiving Medium: Receiving Env: MOE Response: No Field Response Dt MOE Arvl on Scn: MOE Reported Dt: 2014/04/22 Dt Document Closed: 2014/11/06 Discharger Report: Material Group: Health/Env Conseq: Client Type: Sector Type: Other Agency Involved: Nearest Watercourse: Site Address: Wellington and Commissioner Street Site District Office: Site Postal Code: Site Region: Site Municipality: Ottawa Site Lot: Site Conc: Northing: Easting: Site Geo Ref Accu: Site Map Datum: SAC Action Class: Land Spills					

Map Key	Number of Records	Direction/ Distance (m)	Elev/Diff (m)	Site	DB
Incident Reason:		Equipment Failure		Source Type:	
Site Name:		OLRT West Portal<UNOFFICIAL>			
Site County/District:					
Site Geo Ref Meth:					
Incident Summary:		Eastway Contracting: 1L Hydraulic spill			
Contaminant Qty:		1 L			

51	1 of 2	SSW/245.6	58.8 / 1.95	635 WELLINGTON STREET, OTTAWA, ON K1A 0M8 Ottawa ON	RSC
RSC ID:		215932		Cert Date:	
RA No:				Cert Prop Use No:	
RSC Type:		Phase 1 and 2 RSC		Intended Prop Use: Residential	
Curr Property Use:		Industrial		Qual Person Name: KEITH HOLMES	
Ministry District:		Ottawa District Office		Stratified (Y/N):	
Filing Date:		2015/01/22		Audit (Y/N):	
Date Ack:				Entire Leg Prop. (Y/N):	
Date Returned:				Accuracy Estimate:	
Restoration Type:				Telephone:	
Soil Type:				Fax:	
Criteria:				Email:	
CPU Issued Sect 1686:					
Asmt Roll No:		063501002000020			
Prop ID No (PIN):		04097-0194 (LT), 04097-0196 (LT)			
Property Municipal Address:		635 WELLINGTON STREET, OTTAWA, ON K1A 0M8			
Mailing Address:					
Latitude & Latitude:					
UTM Coordinates:					
Consultant:					
Filing Owner:		NATIONAL CAPITAL COMMISSION			
Legal Desc:					
Measurement Method:					
Applicable Standards:					
RSC PDF:		https://www.lrcsde.lrc.gov.on.ca/BFISWebPublic/pub/viewDocument.action?attachmentId=42846&fileName=BROWNFIELDS-E.pdf			

Document(s) Detail

Document Heading:	Supporting Documents
Document Name:	CSM LeBreton North_S.pdf
Document Type:	Phase 2 Conceptual Site Model
Document Link:	https://www.lrcsde.lrc.gov.on.ca/BFISWebPublic/pub/viewDocument.action?attachmentId=42837&fileName=CSM+LeBreton+North_S.pdf
Document Heading:	Supporting Documents
Document Name:	635 Wel St RSC letter and legal desc.pdf
Document Type:	Lawyer's letter consisting of a legal description of the property
Document Link:	https://www.lrcsde.lrc.gov.on.ca/BFISWebPublic/pub/viewDocument.action?attachmentId=42841&fileName=635+Wel+St+RSC+letter+and+legal+desc.pdf
Document Heading:	Supporting Documents
Document Name:	TableofCandPUUses.pdf
Document Type:	Table of Current and Past Property Use
Document Link:	https://www.lrcsde.lrc.gov.on.ca/BFISWebPublic/pub/viewDocument.action?attachmentId=45357&fileName=TableofCandPUUses.pdf
Document Heading:	Supporting Documents
Document Name:	Deed and transfer information.pdf
Document Type:	Copy of any deed(s), transfer(s) or other document(s)
Document Link:	https://www.lrcsde.lrc.gov.on.ca/BFISWebPublic/pub/viewDocument.action?

Map Key	Number of Records	Direction/ Distance (m)	Elev/Diff (m)	Site	DB
				attachmentId=42836&fileName=Deed+and+transfer+information.pdf	
Document Heading:				Supporting Documents	
Document Name:				NCC RSC Authorization letter 635 Wellington.pdf	
Document Type:				Proof of the owner's authorization	
Document Link:				https://www.lrcsde.lrc.gov.on.ca/BFISWebPublic/pub/viewDocument.action?attachmentId=42839&fileName=NCC+RSC+Authorization+letter+635+Wellington.pdf	
Document Heading:				Supporting Documents	
Document Name:				1211220198-8000-8100-5-1S.pdf	
Document Type:				A Current plan of Survey	
Document Link:				https://www.lrcsde.lrc.gov.on.ca/BFISWebPublic/pub/viewDocument.action?attachmentId=42845&fileName=1211220198-8000-8100-5-1S.pdf	
Document Heading:				Supporting Documents	
Document Name:				South APEC Table.pdf	
Document Type:				Area(s) of Potential Environmental Concern	
Document Link:				https://www.lrcsde.lrc.gov.on.ca/BFISWebPublic/pub/viewDocument.action?attachmentId=42844&fileName=South+APEC+Table.pdf	

51	2 of 2	SSW/245.6	58.8 / 1.95	SNC Lavalin Constructors (Pacific) Inc.; Dragados-Canada, Inc.; EllisDon Corporation 635 Wellington ST Ottawa ON K1Y 2Y1	EASR
Approval No:	R-009-9600141367			SWP Area Name:	Rideau Valley
Status:	REGISTERED			MOE District:	Ottawa
Date:	2016-06-06			Municipality:	Ottawa
Record Type:	EASR			Latitude:	45.41277778
Link Source:	MOFA			Longitude:	-75.71333333
Project Type:	Water Taking - Construction Dewatering			Geometry X:	
Full Address:				Geometry Y:	
Approval Type:	EASR-Water Taking - Construction Dewatering				
Full PDF Link:	http://www.accessenvironment.ene.gov.on.ca/AEWeb/ae/ViewDocument.action?documentRefID=2022270				

52	1 of 1	ENE/245.7	65.2 / 8.36	SNC-Lavalin Constructors (Pacific) Inc., Dragados-Canada Inc., EllisDon Corporation Wellington Street at Commissioner Street City of Ottawa CITY OF OTTAWA ON	PTTW
EBR Registry No:	011-9644			Decision Posted:	
Ministry Ref No:	2838-99PHD9			Exception Posted:	
Notice Type:	Instrument Decision			Section:	
Notice Stage:				Act 1:	
Notice Date:	July 23, 2013			Act 2:	
Proposal Date:	July 18, 2013			Site Location Map:	
Year:	2013				
Instrument Type:	(OWRA s. 34) - Permit to Take Water				
Off Instrument Name:					
Posted By:					
Company Name:	SNC-Lavalin Constructors (Pacific) Inc., Dragados-Canada Inc., EllisDon Corporation				
Site Address:					
Location Other:					
Proponent Name:					
Proponent Address:	Ottawa, 1600 Carling Avenue, Ottawa Ontario, Canada K1Z 1G3				
Comment Period:					
URL:					

Site Location Details:

Wellington Street at Commissioner Street City of Ottawa CITY OF OTTAWA

Map Key	Number of Records	Direction/ Distance (m)	Elev/Diff (m)	Site	DB
---------	-------------------	----------------------------	------------------	------	----

[53](#) 1 of 1 **NNE/247.7** **58.9 / 2.03** **Ottawa ON** **WWIS**

Well ID:	7127364	Data Entry Status:	
Construction Date:		Data Src:	
Primary Water Use:	Monitoring	Date Received:	11/16/2007
Sec. Water Use:		Selected Flag:	Yes
Final Well Status:	Test Hole	Abandonment Rec:	
Water Type:		Contractor:	1844
Casing Material:		Form Version:	5
Audit No:	M00539	Owner:	
Tag:	A058377	Street Name:	557 WELLINGTON ST.
Construction Method:		County:	OTTAWA-CARLETON
Elevation (m):		Municipality:	OTTAWA CITY
Elevation Reliability:		Site Info:	
Depth to Bedrock:		Lot:	
Well Depth:		Concession:	
Overburden/Bedrock:		Concession Name:	
Pump Rate:		Easting NAD83:	
Static Water Level:		Northing NAD83:	
Flowing (Y/N):		Zone:	
Flow Rate:		UTM Reliability:	
Clear/Cloudy:			

Bore Hole Information

Bore Hole ID:	1002794416	Elevation:	45.096145
DP2BR:		Elevrc:	
Spatial Status:		Zone:	18
Code OB:		East83:	444295
Code OB Desc:		North83:	5029604
Open Hole:		Org CS:	UTM83
Cluster Kind:	This is a record from cluster log sheet	UTMRC:	3
Date Completed:	8/9/2007	UTMRC Desc:	margin of error : 10 - 30 m
Remarks:		Location Method:	wwr
Elevrc Desc:			
Location Source Date:			
Improvement Location Source:			
Improvement Location Method:			
Source Revision Comment:			
Supplier Comment:			

Annular Space/Abandonment Sealing Record

Plug ID: 1002794420
Layer:
Plug From:
Plug To:
Plug Depth UOM:

Method of Construction & Well Use

Method Construction ID:
Method Construction Code:
Method Construction:
Other Method Construction: HSA/AIR

Pipe Information

<i>Map Key</i>	<i>Number of Records</i>	<i>Direction/ Distance (m)</i>	<i>Elev/Diff (m)</i>	<i>Site</i>	<i>DB</i>
<i>Pipe ID:</i>		1002794421			
<i>Casing No:</i>		0			
<i>Comment:</i>					
<i>Alt Name:</i>					
<u>Construction Record - Casing</u>					
<i>Casing ID:</i>		1002794423			
<i>Layer:</i>					
<i>Material:</i>		5			
<i>Open Hole or Material:</i>		PLASTIC			
<i>Depth From:</i>					
<i>Depth To:</i>		3.5			
<i>Casing Diameter:</i>					
<i>Casing Diameter UOM:</i>					
<i>Casing Depth UOM:</i>		m			
<u>Construction Record - Screen</u>					
<i>Screen ID:</i>		1002794422			
<i>Layer:</i>					
<i>Slot:</i>					
<i>Screen Top Depth:</i>		3.5			
<i>Screen End Depth:</i>		7.37			
<i>Screen Material:</i>					
<i>Screen Depth UOM:</i>		m			
<i>Screen Diameter UOM:</i>					
<i>Screen Diameter:</i>					
<u>Results of Well Yield Testing</u>					
<i>Pump Test ID:</i>		1002794424			
<i>Pump Set At:</i>					
<i>Static Level:</i>					
<i>Final Level After Pumping:</i>					
<i>Recommended Pump Depth:</i>					
<i>Pumping Rate:</i>					
<i>Flowing Rate:</i>					
<i>Recommended Pump Rate:</i>					
<i>Levels UOM:</i>					
<i>Rate UOM:</i>					
<i>Water State After Test Code:</i>					
<i>Water State After Test:</i>					
<i>Pumping Test Method:</i>					
<i>Pumping Duration HR:</i>					
<i>Pumping Duration MIN:</i>					
<i>Flowing:</i>					
<u>Hole Diameter</u>					
<i>Hole ID:</i>		1002794418			
<i>Diameter:</i>		20			
<i>Depth From:</i>					
<i>Depth To:</i>		7.39			
<i>Hole Depth UOM:</i>		m			
<i>Hole Diameter UOM:</i>		cm			
<u>Bore Hole Information</u>					
<i>Bore Hole ID:</i>	1002641469			<i>Elevation:</i>	46.784721
<i>DP2BR:</i>				<i>Elevrc:</i>	

Map Key	Number of Records	Direction/ Distance (m)	Elev/Diff (m)	Site	DB
Spatial Status:				Zone:	18
Code OB:				East83:	444328
Code OB Desc:				North83:	5029571
Open Hole: N				Org CS:	UTM83
Cluster Kind:				UTMRC:	4
Date Completed: 8/21/2007				UTMRC Desc:	margin of error : 30 m - 100 m
Remarks:				Location Method:	wwr
Elevrc Desc:					
Location Source Date:					
Improvement Location Source:					
Improvement Location Method:					
Source Revision Comment:					
Supplier Comment:					
<u>Overburden and Bedrock</u>					
<u>Materials Interval</u>					
Formation ID:		1002794427			
Layer:		2			
Color:		2			
General Color:		GREY			
Mat1:		26			
Most Common Material:		ROCK			
Mat2:					
Other Materials:					
Mat3:					
Other Materials:					
Formation Top Depth:		1			
Formation End Depth:		7.7			
Formation End Depth UOM:		m			
<u>Overburden and Bedrock</u>					
<u>Materials Interval</u>					
Formation ID:		1002794426			
Layer:		1			
Color:		6			
General Color:		BROWN			
Mat1:		11			
Most Common Material:		GRAVEL			
Mat2:					
Other Materials:					
Mat3:					
Other Materials:					
Formation Top Depth:		0			
Formation End Depth:		1			
Formation End Depth UOM:		m			
<u>Annular Space/Abandonment</u>					
<u>Sealing Record</u>					
Plug ID:		1002794430			
Layer:		1			
Plug From:		0			
Plug To:		2			
Plug Depth UOM:		m			
<u>Method of Construction & Well</u>					
<u>Use</u>					
Method Construction ID:					
Method Construction Code:		5			

Map Key	Number of Records	Direction/ Distance (m)	Elev/Diff (m)	Site	DB
Method Construction:		Air Percussion			
Other Method Construction:		HSA			
<u>Pipe Information</u>					
Pipe ID:		1002794425			
Casing No:		0			
Comment:					
Alt Name:					
<u>Construction Record - Screen</u>					
Screen ID:		1002794431			
Layer:		1			
Slot:		10			
Screen Top Depth:					
Screen End Depth:					
Screen Material:		5			
Screen Depth UOM:		m			
Screen Diameter UOM:		cm			
Screen Diameter:		3.8			
<u>Hole Diameter</u>					
Hole ID:		1002794428			
Diameter:		20			
Depth From:		0			
Depth To:		1.1			
Hole Depth UOM:		m			
Hole Diameter UOM:		cm			
<u>Hole Diameter</u>					
Hole ID:		1002794429			
Diameter:		10			
Depth From:		1.1			
Depth To:		7.6			
Hole Depth UOM:		m			
Hole Diameter UOM:		cm			
54	1 of 1	E/247.9	64.0 / 7.14	Ottawa ON	WWIS
Well ID:		7238457		Data Entry Status:	
Construction Date:				Data Src:	
Primary Water Use:		Monitoring and Test Hole		Date Received: 3/23/2015	
Sec. Water Use:		0		Selected Flag: Yes	
Final Well Status:		0		Abandonment Rec:	
Water Type:				Contractor: 7241	
Casing Material:				Form Version: 7	
Audit No:		Z201434		Owner:	
Tag:		A175630		Street Name: 557 WELLINGTON ST	
Construction Method:				County: OTTAWA-CARLETON	
Elevation (m):				Municipality: NEPEAN TOWNSHIP	
Elevation Reliability:				Site Info:	
Depth to Bedrock:				Lot:	
Well Depth:				Concession:	
Overburden/Bedrock:				Concession Name:	
Pump Rate:				Easting NAD83:	
Static Water Level:				Northing NAD83:	
Flowing (Y/N):				Zone:	
Flow Rate:				UTM Reliability:	

Map Key	Number of Records	Direction/ Distance (m)	Elev/Diff (m)	Site	DB
---------	-------------------	----------------------------	------------------	------	----

Clear/Cloudy:

Bore Hole Information

Bore Hole ID:	1005313981	Elevation:	62.921817
DP2BR:		Elevrc:	
Spatial Status:		Zone:	18
Code OB:		East83:	444467
Code OB Desc:		North83:	5029390
Open Hole:		Org CS:	UTM83
Cluster Kind:		UTMRC:	4
Date Completed:	2/28/2015	UTMRC Desc:	margin of error : 30 m - 100 m
Remarks:		Location Method:	wwr
Elevrc Desc:			
Location Source Date:			
Improvement Location Source:			
Improvement Location Method:			
Source Revision Comment:			
Supplier Comment:			

Overburden and Bedrock

Materials Interval

Formation ID:	1005563013
Layer:	1
Color:	6
General Color:	BROWN
Mat1:	28
Most Common Material:	SAND
Mat2:	
Other Materials:	
Mat3:	73
Other Materials:	HARD
Formation Top Depth:	0
Formation End Depth:	6.1
Formation End Depth UOM:	m

Overburden and Bedrock

Materials Interval

Formation ID:	1005563014
Layer:	2
Color:	2
General Color:	GREY
Mat1:	06
Most Common Material:	SILT
Mat2:	05
Other Materials:	CLAY
Mat3:	28
Other Materials:	SAND
Formation Top Depth:	6.1
Formation End Depth:	8.23
Formation End Depth UOM:	m

Annular Space/Abandonment

Sealing Record

Plug ID:	1005563023
Layer:	2
Plug From:	0.31
Plug To:	6.4
Plug Depth UOM:	m

<i>Map Key</i>	<i>Number of Records</i>	<i>Direction/ Distance (m)</i>	<i>Elev/Diff (m)</i>	<i>Site</i>	<i>DB</i>
<u>Annular Space/Abandonment Sealing Record</u>					
Plug ID:		1005563024			
Layer:		3			
Plug From:		6.4			
Plug To:		8.23			
Plug Depth UOM:		m			
<u>Annular Space/Abandonment Sealing Record</u>					
Plug ID:		1005563022			
Layer:		1			
Plug From:		0			
Plug To:		0.31			
Plug Depth UOM:		m			
<u>Method of Construction & Well Use</u>					
Method Construction ID:					
Method Construction Code:		5			
Method Construction:		Air Percussion			
Other Method Construction:		DIRECT PUSH			
<u>Pipe Information</u>					
Pipe ID:		1005563012			
Casing No:		0			
Comment:					
Alt Name:					
<u>Construction Record - Casing</u>					
Casing ID:		1005563017			
Layer:		1			
Material:		5			
Open Hole or Material:		PLASTIC			
Depth From:		0			
Depth To:		6.71			
Casing Diameter:		5.2			
Casing Diameter UOM:		cm			
Casing Depth UOM:		m			
<u>Construction Record - Screen</u>					
Screen ID:		1005563018			
Layer:		1			
Slot:		10			
Screen Top Depth:		6.71			
Screen End Depth:		8.23			
Screen Material:		5			
Screen Depth UOM:		m			
Screen Diameter UOM:		cm			
Screen Diameter:		6.03			
<u>Hole Diameter</u>					

Map Key	Number of Records	Direction/ Distance (m)	Elev/Diff (m)	Site	DB
Hole ID: Diameter: Depth From: Depth To: Hole Depth UOM: Hole Diameter UOM:		1005563015 11.43 0 8.23 m cm			
55	1 of 2	SE/249.0	65.9 / 9.03	PERKINS & ALBERT, OTTAWA ON	PINC
Incident ID: Incident No: Type: Status Code: Fuel Occurrence Tp: Fuel Type: Tank Status: Task No: Spills Action Centre: Method Details: Fuel Category: Date of Occurrence: Occurrence Start Date: Operation Type: Pipeline Type: Regulator Type: Summary: Reported By: Affiliation: Occurrence Desc: Damage Reason: Notes:		1690694 FS-Pipeline Incident Pipeline Damage Reason Est RC Established 5714755 E-mail Natural Gas 2015/11/05 PERKINS & ALBERT, OTTAWA - PIPELINE HIT - 1 1/4" Peter O'Gorman - ENBRIDGE Excavation practices not sufficient		Health Impact: Environment Impact: Property Damage: Service Interrupt: Enforce Policy: Public Relation: Pipeline System: Depth: Pipe Material: PSIG: Attribute Category: Regulator Location:	
				No Yes FS-Perform P-line Inc Invest	
55	2 of 2	SE/249.0	65.9 / 9.03	Enbridge Gas Distribution Inc. Perkins @ Albert Ottawa ON	SPL
Ref No: Site No: Incident Dt: Year: Incident Cause: Incident Event: Contaminant Code: Contaminant Name: Contaminant Limit 1: Contam Limit Freq 1: Contaminant UN No 1: Environment Impact: Nature of Impact: Receiving Medium: Receiving Env: MOE Response: Dt MOE Arvl on Scn: MOE Reported Dt: Dt Document Closed:		6745-9YUKTL NA 7/28/2015 35 NATURAL GAS (METHANE) No 7/28/2015 10/3/2015		Discharger Report: Material Group: Health/Env Conseq: Client Type: Sector Type: Agency Involved: Nearest Watercourse: Site Address: Site District Office: Site Postal Code: Site Region: Site Municipality: Site Lot: Site Conc: Northing: Easting: Site Geo Ref Accu: Site Map Datum: SAC Action Class:	
				Unknown / N/A Perkins @ Albert Ottawa TSSA - Fuel Safety Branch - Hydrocarbon Fuel Release/Spill	
Incident Reason: Site Name: Site County/District: Site Geo Ref Meth: Incident Summary:		Unknown / N/A Intersection (SE corner)<UNOFFICIAL> TSSA FSB: 1 1/4" plastic main hit at intersection		Source Type:	

Map Key	Number of Records	Direction/ Distance (m)	Elev/Diff (m)	Site	DB
Contaminant Qty:		0 other - see incident description			
56	1 of 1	ENE/249.1	65.2 / 8.36	City of Ottawa Transportation 557 Wellington Street Ottawa ON K1Y 3E6	GEN
Generator No:	ON7184281			PO Box No:	
Status:	Registered			Country:	Canada
Approval Years:	As of Oct 2019			Choice of Contact:	
Contam. Facility:				Co Admin:	
MHSW Facility:				Phone No Admin:	
SIC Code:					
SIC Description:					
<u>Detail(s)</u>					
Waste Class:	150 L				
Waste Class Desc:	Inert organic wastes				
57	1 of 1	SE/249.3	65.5 / 8.68	ON	BORE
Borehole ID:	613253			Inclin FLG:	No
OGF ID:	215514555			SP Status:	Initial Entry
Status:				Surv Elev:	No
Type:	Borehole			Piezometer:	No
Use:				Primary Name:	
Completion Date:	MAR-1964			Municipality:	
Static Water Level:	-7.4			Lot:	
Primary Water Use:				Township:	
Sec. Water Use:				Latitude DD:	45.413769
Total Depth m:	7.7			Longitude DD:	-75.710699
Depth Ref:	Ground Surface			UTM Zone:	18
Depth Elev:				Easting:	444391
Drill Method:				Northing:	5029162
Orig Ground Elev m:	59.8			Location Accuracy:	
Elev Reliabil Note:				Accuracy:	Not Applicable
DEM Ground Elev m:	62				
Concession:					
Location D:					
Survey D:					
Comments:					
<u>Borehole Geology Stratum</u>					
Geology Stratum ID:	218394352			Mat Consistency:	
Top Depth:	0			Material Moisture:	
Bottom Depth:	2.3			Material Texture:	
Material Color:				Non Geo Mat Type:	
Material 1:				Geologic Formation:	
Material 2:	Gravel			Geologic Group:	
Material 3:	Silt			Geologic Period:	
Material 4:	Brick fragments			Depositional Gen:	
Gsc Material Description:					
Stratum Description:	ARTIFICIAL.				
Geology Stratum ID:	218394353			Mat Consistency:	Dense
Top Depth:	2.3			Material Moisture:	
Bottom Depth:	7.7			Material Texture:	
Material Color:	Grey			Non Geo Mat Type:	
Material 1:	Bedrock			Geologic Formation:	
Material 2:				Geologic Group:	

Map Key	Number of Records	Direction/ Distance (m)	Elev/Diff (m)	Site	DB
---------	-------------------	----------------------------	------------------	------	----

Material 3:
Material 4:
Gsc Material Description:
Stratum Description:

Geologic Period:
Depositional Gen:

BEDROCK. 00000016WATER STABLE AT 220.4 FEET.CLAY. CLAY. CLAY. GREY. SILT. DENSE. TI **Note: Many records provided by the department have a truncated [Stratum Description] field.

Source

Source Type: Data Survey
Source Orig: Geological Survey of Canada
Source Date: 1956-1972
Confidence: H
Observatio:
Source Name: Urban Geology Automated Information System (UGAIS)
Source Details: File: OTTAWA2.txt RecordID: 057610 NTS_Sheet: 31G05G
Confiden 1: Logged by professional. Exact and complete description of material and properties.

Source Appl: Spatial/Tabular
Source Iden: 1
Scale or Res: Varies
Horizontal: NAD27
Verticalda: Mean Average Sea Level

Source List

Source Identifier: 1
Source Type: Data Survey
Source Date: 1956-1972
Scale or Resolution: Varies
Source Name: Urban Geology Automated Information System (UGAIS)
Source Originators: Geological Survey of Canada

Horizontal Datum: NAD27
Vertical Datum: Mean Average Sea Level
Projection Name: Universal Transverse Mercator

58	1 of 1	W/249.7	55.9 / -0.97	112 BROAD STREET, OTTAWA, ON K1A 0M8 Ottawa ON	RSC
RSC ID:	215931			Cert Date:	
RA No:				Cert Prop Use No:	
RSC Type:	Phase 1 and 2 RSC			Intended Prop Use:	Residential
Curr Property Use:	Industrial			Qual Person Name:	KEITH HOLMES
Ministry District:	Ottawa District Office			Stratified (Y/N):	
Filing Date:	2015/01/22			Audit (Y/N):	
Date Ack:				Entire Leg Prop. (Y/N):	
Date Returned:				Accuracy Estimate:	
Restoration Type:				Telephone:	
Soil Type:				Fax:	
Criteria:				Email:	
CPU Issued Sect 1686:					
Asmt Roll No:	063501002000020, 063501002000010, 6290100423000000				
Prop ID No (PIN):	04097-0194 (LT), 04097-0196 (LT)				
Property Municipal Address:	112 BROAD STREET, OTTAWA, ON K1A 0M8				
Mailing Address:					
Latitude & Latitude:					
UTM Coordinates:					
Consultant:					
Filing Owner:	NATIONAL CAPITAL COMMISSION				
Legal Desc:					
Measurement Method:					
Applicable Standards:					
RSC PDF:	https://www.Ircsde.Irc.gov.on.ca/BFISWebPublic/pub/viewDocument.action?attachmentId=42823&fileName=BROWNFIELDS-E.pdf				

Document(s) Detail

Document Heading: Supporting Documents
Document Name: NCC RSC Authorization letter 112 Broad.pdf

Map Key	Number of Records	Direction/ Distance (m)	Elev/Diff (m)	Site	DB
Document Type:		Proof of the owner's authorization			
Document Link:		https://www.lrcsde.lrc.gov.on.ca/BFISWebPublic/pub/viewDocument.action?attachmentId=42824&fileName=NCC+RSC+Authorization+letter+112+Broad.pdf			
Document Heading:		Supporting Documents			
Document Name:		112 Broad St RSC letter and legal description.pdf			
Document Type:		Lawyer's letter consisting of a legal description of the property			
Document Link:		https://www.lrcsde.lrc.gov.on.ca/BFISWebPublic/pub/viewDocument.action?attachmentId=42825&fileName=112+Broad+St+RSC+letter+and+legal+description.pdf			
Document Heading:		Supporting Documents			
Document Name:		1211220198-8000-8100-5-1N.pdf			
Document Type:		A Current plan of Survey			
Document Link:		https://www.lrcsde.lrc.gov.on.ca/BFISWebPublic/pub/viewDocument.action?attachmentId=42830&fileName=1211220198-8000-8100-5-1N.pdf			
Document Heading:		Supporting Documents			
Document Name:		TableofCandPUses.pdf			
Document Type:		Table of Current and Past Property Use			
Document Link:		https://www.lrcsde.lrc.gov.on.ca/BFISWebPublic/pub/viewDocument.action?attachmentId=45359&fileName=TableofCandPUses.pdf			
Document Heading:		Supporting Documents			
Document Name:		North APEC Table.pdf			
Document Type:		Area(s) of Potential Environmental Concern			
Document Link:		https://www.lrcsde.lrc.gov.on.ca/BFISWebPublic/pub/viewDocument.action?attachmentId=42832&fileName=North+APEC+Table.pdf			
Document Heading:		Supporting Documents			
Document Name:		Deed and transfer information.pdf			
Document Type:		Copy of any deed(s), transfer(s) or other document(s)			
Document Link:		https://www.lrcsde.lrc.gov.on.ca/BFISWebPublic/pub/viewDocument.action?attachmentId=42831&fileName=Deed+and+transfer+information.pdf			
Document Heading:		Supporting Documents			
Document Name:		CSM LeBreton North_N.pdf			
Document Type:		Phase 2 Conceptual Site Model			
Document Link:		https://www.lrcsde.lrc.gov.on.ca/BFISWebPublic/pub/viewDocument.action?attachmentId=42828&fileName=CSM+LeBreton+North_N.pdf			

Unplottable Summary

Total: **68** Unplottable sites

DB	Company Name/Site Name	Address	City	Postal
CA	OTTAWA CITY	WELLINGTON ST./FLEET ST.	OTTAWA CITY ON	
CA	OTTAWA CITY	WELLINGTON ST. COMBINED SEWER	OTTAWA CITY ON	
CA	R.M. OF OTTAWA-CARLETON	WELLINGTON ST., VORTEX/DIV.CH.	OTTAWA CITY ON	
CA	R.M. OF OTTAWA-CARLETON	WELLINGTON ST. COMBINED SEWER	OTTAWA CITY ON	
CA	Garden of the Provinces Park	Wellington Street	Ottawa ON	
CA	OTTAWA CITY, DESIGN & CONSTRUCTION DIV.	BOOTH ST./LEBRETON ST. CSO	OTTAWA CITY ON	
CA	R.M. OF OTTAWA-CARLETON	BOOTH ST./LEBRETON ST.	OTTAWA CITY ON	
CA		Plan 63, Part of Lots 40 and 41	Ottawa ON	
CA		Wellington Street	Ottawa ON	
CA	Claridge Homes (Lebreton Flats) Inc.	Lett Street, Block 1	Ottawa ON	
CA	Taggart Construction Limited	Mobile Facility	Ottawa ON	
CA	National Capital Commission	Ottawa River Parkway Detour Lane	Ottawa ON	
CA	City of Ottawa	Wellington St W	Ottawa ON	
CA	City of Ottawa	Wellington St W	Ottawa ON	
CA	City of Ottawa	Wellington Street	Ottawa ON	
CA	City of Ottawa	Wellington St W	Ottawa ON	
CA	Drain-All Ltd.	Mobile System	Ottawa ON	
CA	R.M. OF OTTAWA-CARLETON TRANSPORTATION	BOOTH ST.	OTTAWA CITY ON	

CA	OTTAWA CITY	WELLINGTON STREET	OTTAWA CITY ON	
CONV	DRAIN-ALL DRAIN & SEWER CLEANING SERVICE LTD.		NEPEAN ON	
CONV	DRAIN-ALL LTD.		ON	
CONV	Taggart Construction Limited		Ottawa ON	
CONV	Veolia ES Canada Services Industriels Inc.		OTTAWA ON	
EBR	1248826 Ontario Inc.	Plan 63, Part of Lots 40 and 41 Ottawa Ontario CITY OF OTTAWA	ON	
EBR	Taggart Construction Limited	Mobile Facility Ottawa Ontario Ottawa	ON	
ECA	Drain-All Ltd.	Mobile System	Ottawa ON	K1G 3N2
ECA	City of Ottawa	Booth Street (Intersection of Booth St. and Wellington Street)	Ottawa ON	K2G 6J8
ECA	City of Ottawa	Albert St	Ottawa ON	K2G 5J9
ECA	City of Ottawa	Booth St Booth Street & Old Wellington	Ottawa ON	K2G 6J8
ECA	City of Ottawa	Transitway (LeBreton Flats Station Northeast of Intersection of Booth Street and Wellington Street)	Ottawa ON	K2G 6J8
ECA	City of Ottawa	Albert St from Brickhill Street to Empress Avenue	Ottawa ON	K1P 1J1
ECA	SNC-Lavalin Constructors (Pacific) Inc., Dragados Canada, Inc. and EllisDon	Corporation operating as OLRT Constructors Booth St	Ottawa ON	K1Z 1G3
ECA	City of Ottawa	Queen Street (PIN 041120049) Queen Street (PIN 041140274), Albert Street (PIN041140402)	Ottawa ON	K2G 6J8
ECA	City of Ottawa	Albert St	Ottawa ON	K1P 1J1
ECA	City of Ottawa	Booth St and Old Wellington	Ottawa ON	K2G 6J8
ECA	SNC-Lavalin Constructors (Pacific) Inc., Dragados Canada, Inc., and EllisDon	Corporation	Ottawa ON	K1Z 1G3
ECA	City of Ottawa	Albert St	Ottawa ON	K1P 1J1
ECA	City of Ottawa	Ottawa River Parkway Easement Corridor (Adjacent to River Street and Ottawa River Parkway)	Ottawa ON	K2G 6J8
GEN	City of Ottawa	Albert Street from City Center to Brickhill	Ottawa ON	K2G 5J9

GEN	City of Ottawa	Albert St from City Center to Brickhill	Ottawa ON	K2G 5J9
GEN	CITY OF OTTAWA	BRICKHILL STREET	OTTAWA ON	
GEN	City of Ottawa	Albert St from City Center to Brickhill	Ottawa ON	K2G 5J9
GEN	City of Ottawa	Albert Street from City Center to Brickhill	Ottawa ON	K2G 5J9
GEN	GVT. OF CAN.-PUBLIC WORKS CANADA	PARLIAMENT HILL-EAST, WEST & CENTRE BLK & LIBRARY, WELLINGTON ST./O'CONNOR	OTTAWA ON	K1A 0M3
GEN	PCL Construction Canada INC	Wellington street	ottawa ON	L1A0A4
LIMO		Lot 40 Concession A ON OTTAWA RIVER NEPEAN Ottawa	ON	
LIMO	Lebreton Flats Dump	Ottawa	ON	
SPL	City of Ottawa; Drain-All Ltd.		Ottawa ON	
SPL	Taggart Construction Limited		Ottawa ON	
SPL		Albert Street, East of Bayview Road (Near Albert St. Bridge)	Ottawa ON	
SPL	OLRT Constructors		Ottawa ON	NA
SPL	OLRT Constructors		Ottawa ON	
SPL	PCL Constructors Canada Inc.		Ottawa ON	
SPL	SNC-Lavalin Constructors (Pacific) Inc., Dragados Canada, Inc.	Albert Street	Ottawa ON	
SPL	City of Ottawa	Booth Street	Ottawa ON	
SPL	OLRT Constructors; City of Ottawa		Ottawa ON	
SPL	SNC-Lavalin Constructors (Pacific) Inc., Dragados Canada, Inc.	Albert Street	Ottawa ON	
SPL	SNC-Lavalin Operations & Maintenance Inc.		Ottawa ON	
SPL		on Booth Street	Ottawa ON	
SPL	National Capital Commission	Ottawa River Pkwy at the Parkdale Off Ramp West Bound	Ottawa ON	
SPL	Louis Bray Construction Limited<UNOFFICIAL>	Wellington St. under the Plaza Bridge.	Ottawa ON	

SPL		SNC Lavalin Profac	Ottawa ON
SPL	OTTAWA-CARLETON, R.M. OF	OTTAWA RIVER, FROM TRIBUTARY AT THE BOOTH ST. REGULATOR SANITARY SEWER SYSTEM	OTTAWA CITY ON
SPL	OTTAWA-CARLETON, R.M. OF	BOOTH ST GATE SANITARY SEWER SYSTEM	OTTAWA CITY ON
SPL	BUS	OTTAWA RIVER PKWY & LINCOLN FIELDS MOTOR VEHICLE (OPERATING FLUID)	OTTAWA CITY ON
SPL	PUC	BOOTH STREET AT TRANSITWAY WHERE ALBERT AND SLATER JOIN MOTOR VEHICLE (OPERATING FLUID)	OTTAWA CITY ON
SPL	OTTAWA HYDRO	CORNER OF BOOTH & OREGON STREETS TRANSFORMER	OTTAWA CITY ON
WWIS		lot 40	ON

Unplottable Report

Site: OTTAWA CITY
WELLINGTON ST./FLEET ST. OTTAWA CITY ON

Database:
CA

Certificate #: 3-0864-94-
Application Year: 94
Issue Date: 7/20/1994
Approval Type: Municipal sewage
Status: Approved
Application Type:
Client Name:
Client Address:
Client City:
Client Postal Code:
Project Description:
Contaminants:
Emission Control:

Site: OTTAWA CITY
WELLINGTON ST. COMBINED SEWER OTTAWA CITY ON

Database:
CA

Certificate #: 3-0124-97-
Application Year: 97
Issue Date: 3/27/1997
Approval Type: Municipal sewage
Status: Approved
Application Type:
Client Name:
Client Address:
Client City:
Client Postal Code:
Project Description:
Contaminants:
Emission Control:

Site: R.M. OF OTTAWA-CARLETON
WELLINGTON ST., VORTEX/DIV.CH. OTTAWA CITY ON

Database:
CA

Certificate #: 3-0125-97-
Application Year: 97
Issue Date: 4/27/1998
Approval Type: Municipal sewage
Status:
Application Type:
Client Name:
Client Address:
Client City:
Client Postal Code:
Project Description:
Contaminants:
Emission Control:

Site: R.M. OF OTTAWA-CARLETON
WELLINGTON ST. COMBINED SEWER OTTAWA CITY ON

Database:
CA

Certificate #: 3-0126-97-
Application Year: 97

Issue Date: 4/15/1997
Approval Type: Municipal sewage
Status: Approved
Application Type:
Client Name:
Client Address:
Client City:
Client Postal Code:
Project Description:
Contaminants:
Emission Control:

Site: **Garden of the Provinces Park**
Wellington Street Ottawa ON

Database:
CA

Certificate #: 5387-4SNPYM
Application Year: 01
Issue Date: 3/1/01
Approval Type: Industrial air
Status: Approved
Application Type: New Certificate of Approval
Client Name: Corporation of the City of Ottawa
Client Address: 111 Lisgar St., Heritage Bldg., 1st Fl., N/W Office
Client City: Ottawa
Client Postal Code: K2P 2L7
Project Description: This application is for a Certificate of Approval to install a granulated activated carbon (GAC) Scrubber, induced draft fan and ancillary equipment to draw air from the Garden of the Provinces shaft and treat the odourous exhaust gases prior to release into the environment.
Contaminants:
Emission Control:

Site: **OTTAWA CITY, DESIGN & CONSTRUCTION DIV.**
BOOTH ST./LEBRETON ST. CSO OTTAWA CITY ON

Database:
CA

Certificate #: 3-0216-99-
Application Year: 99
Issue Date: 4/23/1999
Approval Type: Municipal sewage
Status: Approved
Application Type:
Client Name:
Client Address:
Client City:
Client Postal Code:
Project Description:
Contaminants:
Emission Control:

Site: **R.M. OF OTTAWA-CARLETON**
BOOTH ST./LEBRETON ST. OTTAWA CITY ON

Database:
CA

Certificate #: 7-0124-99-
Application Year: 99
Issue Date: 3/24/1999
Approval Type: Municipal water
Status: Approved
Application Type:
Client Name:
Client Address:
Client City:
Client Postal Code:
Project Description:
Contaminants:
Emission Control:

Site: Plan 63, Part of Lots 40 and 41 Ottawa ON

Database:
CA

Certificate #: 8128-4LRQZL
Application Year: 00
Issue Date: 7/17/00
Approval Type: Industrial air
Status: Approved
Application Type: New Certificate of Approval
Client Name: 1248826 Ontario Inc.
Client Address: 1555 St. Laurent Blvd., Unit A
Client City: Ottawa
Client Postal Code: K1G 1A1
Project Description: The application is for an air Certificate of Approval for one spray paint booth with dry type filters, discharging to the atmosphere.
Contaminants:
Emission Control: Panel Filter

Site: Wellington Street Ottawa ON

Database:
CA

Certificate #: 6456-4MDJXD
Application Year: 00
Issue Date: 7/25/00
Approval Type: Municipal & Private sewage
Status: Approved
Application Type: New Certificate of Approval
Client Name: Corporation of the City of Ottawa
Client Address: 111 Sussex Drive, 7th Floor
Client City: Ottawa
Client Postal Code: K1N 5A1
Project Description: Construction of storm sewers on Wellington Street from Clarenton Avenue to Parkdale Avenue and on Wellington Street from Carruthers Avenue to Irving Avenue.
Contaminants:
Emission Control:

Site: Claridge Homes (Lebreton Flats) Inc.
Lett Street, Block 1 Ottawa ON

Database:
CA

Certificate #: 3759-6JKN99
Application Year: 2005
Issue Date: 11/30/2005
Approval Type: Municipal and Private Sewage Works
Status: Approved
Application Type:
Client Name:
Client Address:
Client City:
Client Postal Code:
Project Description:
Contaminants:
Emission Control:

Site: Taggart Construction Limited
Mobile Facility Ottawa ON

Database:
CA

Certificate #: 0636-7KEL2F
Application Year: 2008
Issue Date: 11/19/2008
Approval Type: Air
Status: Approved
Application Type:
Client Name:
Client Address:

Client City:
Client Postal Code:
Project Description:
Contaminants:
Emission Control:

Site: **National Capital Commission**
Ottawa River Parkway Detour Lane Ottawa ON

Database:
CA

Certificate #: 0973-5M4KXY
Application Year: 2003
Issue Date: 4/30/2003
Approval Type: Municipal and Private Sewage Works
Status: Approved
Application Type:
Client Name:
Client Address:
Client City:
Client Postal Code:
Project Description:
Contaminants:
Emission Control:

Site: **City of Ottawa**
Wellington St W Ottawa ON

Database:
CA

Certificate #: 8722-7D3S8L
Application Year: 2008
Issue Date: 3/27/2008
Approval Type: Municipal and Private Sewage Works
Status: Approved
Application Type:
Client Name:
Client Address:
Client City:
Client Postal Code:
Project Description:
Contaminants:
Emission Control:

Site: **City of Ottawa**
Wellington St W Ottawa ON

Database:
CA

Certificate #: 9444-7DAKHD
Application Year: 2008
Issue Date: 4/1/2008
Approval Type: Municipal and Private Sewage Works
Status: Approved
Application Type:
Client Name:
Client Address:
Client City:
Client Postal Code:
Project Description:
Contaminants:
Emission Control:

Site: **City of Ottawa**
Wellington Street Ottawa ON

Database:
CA

Certificate #: 9625-65WJYS
Application Year: 2005
Issue Date: 2/7/2005

Approval Type: Air
Status: Approved
Application Type:
Client Name:
Client Address:
Client City:
Client Postal Code:
Project Description:
Contaminants:
Emission Control:

Site: City of Ottawa
Wellington St W Ottawa ON

Database:
CA

Certificate #: 9949-7QUP3J
Application Year: 2009
Issue Date: 4/6/2009
Approval Type: Municipal and Private Sewage Works
Status: Approved
Application Type:
Client Name:
Client Address:
Client City:
Client Postal Code:
Project Description:
Contaminants:
Emission Control:

Site: Drain-All Ltd.
Mobile System Ottawa ON

Database:
CA

Certificate #: A860302
Application Year: 2006
Issue Date: 8/4/2006
Approval Type: Waste Management Systems
Status: Approved
Application Type:
Client Name:
Client Address:
Client City:
Client Postal Code:
Project Description:
Contaminants:
Emission Control:

Site: R.M. OF OTTAWA-CARLETON TRANSPORTATION
BOOTH ST. OTTAWA CITY ON

Database:
CA

Certificate #: 7-1059-88-
Application Year: 88
Issue Date: 7/13/1988
Approval Type: Municipal water
Status: Approved
Application Type:
Client Name:
Client Address:
Client City:
Client Postal Code:
Project Description:
Contaminants:
Emission Control:

Site: OTTAWA CITY

Database:
CA

WELLINGTON STREET OTTAWA CITY ON

Certificate #: 3-1102-89-
Application Year: 89
Issue Date: 6/12/1989
Approval Type: Municipal sewage
Status: Approved
Application Type:
Client Name:
Client Address:
Client City:
Client Postal Code:
Project Description:
Contaminants:
Emission Control:

Site: DRAIN-ALL DRAIN & SEWER CLEANING SERVICE LTD.
NEPEAN ON

Database:
CONV

File No:
Crown Brief No:
Court Location:
Publication City:
Publication Title:
Act:
Act(s):
First Matter:
Second Matter:
Investigation 1:
Investigation 2:
Penalty Imposed:
Description: FAILED TO COMPLY WITH CONDITIONS OF A C. OF A.
Background:
URL:

Location:
Region: EASTERN REGION
Ministry District:

Additional Details

Publication Date:
Count: 1
Act: EPA
Regulation:
Section: 186(3)
Act/Regulation/Section: EPA- -186(3)
Date of Offence:
Date of Conviction:
Date Charged: 7/27/93
Charge Disposition:
Fine: \$4,000
Synopsis:

Additional Details

Publication Date:
Count: 1
Act: EPA
Regulation:
Section: 186
Act/Regulation/Section: EPA- -186
Date of Offence:
Date of Conviction:
Date Charged: 7/27/93
Charge Disposition:
Fine: \$4,000
Synopsis:

Site: DRAIN-ALL LTD.

Database:
CONV

ON

File No:
Crown Brief No: 98-0000-9004
Court Location:
Publication City:
Publication Title:
Act:
Act(s):
First Matter:
Second Matter:
Investigation 1:
Investigation 2:
Penalty Imposed:
Description: THIS IS THE EASTERN BRIEF FOR ALL P.O.A. TICKETS
Background:
URL:

Location:
Region: EASTERN REGION
Ministry District:

Additional Details

Publication Date:
Count: 1
Act: EPA
Regulation:
Section: 186(3)
Act/Regulation/Section: EPA- -186(3)
Date of Offence:
Date of Conviction:
Date Charged: 4/14/99
Charge Disposition: SUSPENDED SENTENCE
Fine: \$305.00
Synopsis:

Site: **Taggart Construction Limited**
Ottawa ON

Database:
CONV

File No: 012802
Crown Brief No:
Court Location:
Publication City:
Publication Title:
Act:
Act(s):
First Matter:
Second Matter:
Investigation 1:
Investigation 2:
Penalty Imposed:
Description:

Location:
Region:
Ministry District:

Taggart Construction Limited, Paterson Group Inc. and Robert Passmore have been fined \$5,000 each, totalling \$15,000 plus a victim fine surcharge, after pleading guilty on January 15, 2009 to violations under the Ontario Water Resources Act. Taggart Construction Limited and Paterson Group Inc. were convicted of failing to comply with a Provincial Officer Order by taking more than 50,000 litres of water per day, and Mr. Passmore was convicted of giving false or misleading information to the ministry. The parties were given six months to pay the fine. The Court heard that Taggart Construction Limited was contracted by a developer to install municipal services at a subdivision in Ottawa which required dewatering activities. After being issued a Provincial Officer Order to restrict water taking activities to below 50,000 litres per day until a permit had been obtained, Taggart hired Paterson Group Inc. to submit an application for the permit. Taggart then pumped over 50,000 litres of water based on information provided by Paterson Group employee, Mr. Passmore, that the go ahead to pump had been given when a permit had yet to be issued. In an interview with ministry investigators, Mr. Passmore denied giving Taggart verbal approval to pump in excess of 50,000 litres per day. Taggart Construction Limited, Paterson Group Inc. and Mr. Passmore were charged following an investigation by the Ministry of the Environment's Investigations and Enforcement Branch.

Background:
URL:

Additional Details

Publication Date:

Count: 1
Act: OWRA
Regulation:
Section:
Act/Regulation/Section: OWRA
Date of Offence:
Date of Conviction:
Date Charged: January 15, 2009
Charge Disposition: fine, victim fine surcharge
Fine: \$5,000
Synopsis:

Site: **Veolia ES Canada Services Industriels Inc.**
OTTAWA ON

Database:
CONV

File No: 091701
Crown Brief No:
Court Location:
Publication City:
Publication Title:
Act:
Act(s):
First Matter:
Second Matter:
Investigation 1:
Investigation 2:
Penalty Imposed:
Description:

Location:
Region:
Ministry District:

On August 13, 2009, Veolia ES Canada Services Industriels Inc. pled guilty to failing to comply with a condition of a Provisional Certificate of Approval for a waste management system. The Court heard that during the course of an investigation, ministry officials became aware that the company was involved in transporting waste between Ontario and Quebec. Ministry records confirmed that one of the companies hauling waste for Veolia ES Canada Services Industriels Inc. was not authorized and no Certificate of Approval had been issued. The company had not reported the additional vehicles to the ministry. The company was charged following an investigation by the ministry's Investigations and Enforcement Branch and was fined \$8,000 plus a victim fine surcharge, and was given sixty days to pay.

Background:
URL:

Additional Details

Publication Date:
Count: 1
Act:
Regulation:
Section:
Act/Regulation/Section:
Date of Offence:
Date of Conviction:
Date Charged: August 13, 2009
Charge Disposition: fine, victim fine surcharge
Fine: \$8,000
Synopsis:

Site: **1248826 Ontario Inc.**
Plan 63, Part of Lots 40 and 41 Ottawa Ontario CITY OF OTTAWA ON

Database:
EBR

EBR Registry No: IA00E0757
Ministry Ref No: 4635-4JWQZD
Notice Type: Instrument Decision
Notice Stage: 800476650
Notice Date: July 18, 2000
Proposal Date: May 02, 2000
Year: 2000
Instrument Type: (EPA s. 9) - Approval for discharge into the natural environment other than water (i.e. Air)
Off Instrument Name:
Posted By:
Company Name: 1248826 Ontario Inc.
Site Address:

Decision Posted:
Exception Posted:
Section:
Act 1:
Act 2:
Site Location Map:

Location Other:

Proponent Name:

Proponent Address: 1555 St. Laurent Blvd., Unit A, Ottawa Ontario, K1G 1A1

Comment Period:

URL:

Site Location Details:

Plan 63, Part of Lots 40 and 41 Ottawa Ontario CITY OF OTTAWA

Site: **Taggart Construction Limited**
Mobile Facility Ottawa Ontario Ottawa ON

Database:
EBR

EBR Registry No: IA07E0165
Ministry Ref No: 8556-6XWUA3
Notice Type: Instrument Decision
Notice Stage: 803008003
Notice Date: December 09, 2008
Proposal Date: January 30, 2007
Year: 2007
Decision Posted:
Exception Posted:
Section:
Act 1:
Act 2:
Site Location Map:
Instrument Type: (EPA s. 9) - Approval for discharge into the natural environment other than water (i.e. Air)
Off Instrument Name:
Posted By:
Company Name: Taggart Construction Limited
Site Address:
Location Other:
Proponent Name:
Proponent Address: 3187 Albion Rd S, Ottawa Ontario, K1V 8Y3
Comment Period:
URL:

Site Location Details:

Mobile Facility Ottawa Ontario Ottawa

Site: **Drain-All Ltd.**
Mobile System Ottawa ON K1G 3N2

Database:
ECA

Approval No: A860302
Approval Date: 2006-08-04
Status: Approved
Record Type: ECA
Link Source: IDS
SWP Area Name: Rideau Valley
Approval Type: ECA-WASTE MANAGEMENT SYSTEMS
Project Type: WASTE MANAGEMENT SYSTEMS
Address: Mobile System
Full Address:
Full PDF Link: <https://www.accessenvironment.ene.gov.on.ca/instruments/8652-6HXRNS-14.pdf>
MOE District: Ottawa
City:
Longitude:
Latitude:
Geometry X:
Geometry Y:

Site: **City of Ottawa**
Booth Street (Intersection of Booth St. and Wellington Street) Ottawa ON K2G 6J8

Database:
ECA

Approval No: 1784-7RCSF7
Approval Date: 2009-06-10
Status: Revoked and/or Replaced
Record Type: ECA
Link Source: IDS
SWP Area Name: Rideau Valley
Approval Type: ECA-MUNICIPAL AND PRIVATE SEWAGE WORKS
Project Type: MUNICIPAL AND PRIVATE SEWAGE WORKS
Address: Booth Street (Intersection of Booth St. and Wellington Street)
Full Address:
MOE District: Ottawa
City:
Longitude: -75.7129
Latitude: 45.4168
Geometry X:
Geometry Y:

Site: City of Ottawa
Albert St Ottawa ON K2G 5J9

Database:
ECA

Approval No: 2894-73BQT9
Approval Date: 2007-05-22
Status: Approved
Record Type: ECA
Link Source: IDS
SWP Area Name:
Approval Type: ECA-Municipal Drinking Water Systems
Project Type: Municipal Drinking Water Systems
Address: Albert St
Full Address:
Full PDF Link:

MOE District:
City:
Longitude:
Latitude:
Geometry X:
Geometry Y:

Site: City of Ottawa
Booth St Booth Street & Old Wellington Ottawa ON K2G 6J8

Database:
ECA

Approval No: 8335-98UPFT
Approval Date: 2013-06-27
Status: Revoked and/or Replaced
Record Type: ECA
Link Source: IDS
SWP Area Name:
Approval Type: ECA-MUNICIPAL AND PRIVATE SEWAGE WORKS
Project Type: MUNICIPAL AND PRIVATE SEWAGE WORKS
Address: Booth St Booth Street & Old Wellington
Full Address:
Full PDF Link: <https://www.accessenvironment.ene.gov.on.ca/instruments/7945-95ZPR6-14.pdf>

MOE District:
City:
Longitude:
Latitude:
Geometry X:
Geometry Y:

Site: City of Ottawa
Transitway (LeBreton Flats Station Northeast of Intersection of Booth Street and Wellington Street) Ottawa ON K2G 6J8

Database:
ECA

Approval No: 3276-7NQSYM
Approval Date: 2009-06-10
Status: Revoked and/or Replaced
Record Type: ECA
Link Source: IDS
SWP Area Name: Rideau Valley
Approval Type: ECA-MUNICIPAL AND PRIVATE SEWAGE WORKS
Project Type: MUNICIPAL AND PRIVATE SEWAGE WORKS
Address: Transitway (LeBreton Flats Station Northeast of Intersection of Booth Street and Wellington Street)
Full Address:
Full PDF Link: <https://www.accessenvironment.ene.gov.on.ca/instruments/2868-7N5MFJ-14.pdf>

MOE District: Ottawa
City:
Longitude: -75.7129
Latitude: 45.4168
Geometry X:
Geometry Y:

Site: City of Ottawa
Albert St from Brickhill Street to Empress Avenue Ottawa ON K1P 1J1

Database:
ECA

Approval No: 9173-AK4P94
Approval Date: 2017-03-08
Status: Approved
Record Type: ECA
Link Source: IDS
SWP Area Name:
Approval Type: ECA-MUNICIPAL AND PRIVATE SEWAGE WORKS
Project Type: MUNICIPAL AND PRIVATE SEWAGE WORKS
Address: Albert St from Brickhill Street to Empress Avenue
Full Address:
Full PDF Link: <https://www.accessenvironment.ene.gov.on.ca/instruments/2941-AJSHED-14.pdf>

MOE District:
City:
Longitude:
Latitude:
Geometry X:
Geometry Y:

Site: *SNC-Lavalin Constructors (Pacific) Inc., Dragados Canada, Inc. and EllisDon Corporation operating as OLRT Constructors Booth St Ottawa ON K1Z 1G3* **Database:** [ECA](#)

Approval No: 2119-A39JCV **MOE District:**
Approval Date: 2015-10-14 **City:**
Status: Approved **Longitude:**
Record Type: ECA **Latitude:**
Link Source: IDS **Geometry X:**
SWP Area Name: **Geometry Y:**
Approval Type: ECA-MUNICIPAL AND PRIVATE SEWAGE WORKS
Project Type: MUNICIPAL AND PRIVATE SEWAGE WORKS
Address: Booth St
Full Address:
Full PDF Link: <https://www.accessenvironment.ene.gov.on.ca/instruments/0563-A33SMJ-14.pdf>

Site: *City of Ottawa Queen Street (PIN 041120049) Queen Street (PIN 041140274), Albert Street (PIN041140402) Ottawa ON K2G 6J8* **Database:** [ECA](#)

Approval No: 3188-BDRQES **MOE District:**
Approval Date: 2019-07-18 **City:**
Status: Approved **Longitude:**
Record Type: ECA **Latitude:**
Link Source: IDS **Geometry X:**
SWP Area Name: **Geometry Y:**
Approval Type: ECA-MUNICIPAL AND PRIVATE SEWAGE WORKS
Project Type: MUNICIPAL AND PRIVATE SEWAGE WORKS
Address: Queen Street (PIN 041120049) Queen Street (PIN 041140274), Albert Street (PIN041140402)
Full Address:
Full PDF Link: <https://www.accessenvironment.ene.gov.on.ca/instruments/2983-BDALES-14.pdf>

Site: *City of Ottawa Albert St Ottawa ON K1P 1J1* **Database:** [ECA](#)

Approval No: 7633-A4SS45 **MOE District:**
Approval Date: 2015-12-11 **City:**
Status: Approved **Longitude:**
Record Type: ECA **Latitude:**
Link Source: IDS **Geometry X:**
SWP Area Name: **Geometry Y:**
Approval Type: ECA-MUNICIPAL AND PRIVATE SEWAGE WORKS
Project Type: MUNICIPAL AND PRIVATE SEWAGE WORKS
Address: Albert St
Full Address:
Full PDF Link: <https://www.accessenvironment.ene.gov.on.ca/instruments/0480-9YXHN4-14.pdf>

Site: *City of Ottawa Booth St and Old Wellington Ottawa ON K2G 6J8* **Database:** [ECA](#)

Approval No: 0649-9RMK2D **MOE District:**
Approval Date: 2015-01-15 **City:**
Status: Revoked and/or Replaced **Longitude:**
Record Type: ECA **Latitude:**
Link Source: IDS **Geometry X:**
SWP Area Name: **Geometry Y:**
Approval Type: ECA-MUNICIPAL AND PRIVATE SEWAGE WORKS
Project Type: MUNICIPAL AND PRIVATE SEWAGE WORKS
Address: Booth St and Old Wellington
Full Address:
Full PDF Link: <https://www.accessenvironment.ene.gov.on.ca/instruments/0258-9KCNXT-14.pdf>

Site: *SNC-Lavalin Constructors (Pacific) Inc., Dragados Canada, Inc., and EllisDon Corporation Ottawa ON K1Z 1G3* **Database:** [ECA](#)

Approval No: 3474-99NHUQ
Approval Date: 2013-08-07
Status: Approved
Record Type: ECA
Link Source: IDS
SWP Area Name:
Approval Type: ECA-MUNICIPAL AND PRIVATE SEWAGE WORKS
Project Type: MUNICIPAL AND PRIVATE SEWAGE WORKS
Address:
Full Address:
Full PDF Link: <https://www.accessenvironment.ene.gov.on.ca/instruments/2982-99JLHL-14.pdf>

MOE District:
City:
Longitude:
Latitude:
Geometry X:
Geometry Y:

Site: **City of Ottawa**
Albert St Ottawa ON K1P 1J1

Database:
ECA

Approval No: 2514-9HQKP8
Approval Date: 2014-04-11
Status: Revoked and/or Replaced
Record Type: ECA
Link Source: IDS
SWP Area Name:
Approval Type: ECA-MUNICIPAL AND PRIVATE SEWAGE WORKS
Project Type: MUNICIPAL AND PRIVATE SEWAGE WORKS
Address: Albert St
Full Address:
Full PDF Link: <https://www.accessenvironment.ene.gov.on.ca/instruments/1639-9GVM9S-14.pdf>

MOE District:
City:
Longitude:
Latitude:
Geometry X:
Geometry Y:

Site: **City of Ottawa**
Ottawa River Parkway Easement Corridor (Adjacent to River Street and Ottawa River Parkway) Ottawa ON K2G 6J8

Database:
ECA

Approval No: 5735-6C5PWH
Approval Date: 2005-05-10
Status: Approved
Record Type: ECA
Link Source: IDS
SWP Area Name:
Approval Type: ECA-Municipal Drinking Water Systems
Project Type: Municipal Drinking Water Systems
Address: Ottawa River Parkway Easement Corridor (Adjacent to River Street and Ottawa River Parkway)
Full Address:
Full PDF Link:

MOE District:
City:
Longitude:
Latitude:
Geometry X:
Geometry Y:

Site: **City of Ottawa**
Albert Street from City Center to Brickhill Ottawa ON K2G 5J9

Database:
GEN

Generator No: ON5714999
Status:
Approval Years: 2015
Contam. Facility: No
MHSW Facility: No
SIC Code: 237110
SIC Description: WATER AND SEWER LINE AND RELATED STRUCTURES CONSTRUCTION

PO Box No:
Country: Canada
Choice of Contact: CO_OFFICIAL
Co Admin: Luke Foley
Phone No Admin: 613 580 2424 Ext.29741

Detail(s)

Waste Class: 221
Waste Class Desc: LIGHT FUELS

Site: **City of Ottawa**
Albert St from City Center to Brickhill Ottawa ON K2G 5J9

Database:
GEN

Generator No: ON2798783
Status:
Approval Years: 2016

PO Box No:
Country: Canada
Choice of Contact: CO_ADMIN

Contam. Facility: No
MHSW Facility: No
SIC Code: 237110
SIC Description: WATER AND SEWER LINE AND RELATED STRUCTURES CONSTRUCTION

Co Admin: James R Smith
Phone No Admin: 613 745 2444 Ext.241

Detail(s)

Waste Class: 221
Waste Class Desc: LIGHT FUELS

Site: CITY OF OTTAWA
BRICKHILL STREET OTTAWA ON

Database:
GEN

Generator No: ON6378156
Status:
Approval Years: 2013
Contam. Facility:
MHSW Facility:
SIC Code: 237110
SIC Description: WATER AND SEWER LINE AND RELATED STRUCTURES CONSTRUCTION

PO Box No:
Country:
Choice of Contact:
Co Admin:
Phone No Admin:

Detail(s)

Waste Class: 221
Waste Class Desc: LIGHT FUELS

Waste Class: 251
Waste Class Desc: OIL SKIMMINGS & SLUDGES

Site: City of Ottawa
Albert St from City Center to Brickhill Ottawa ON K2G 5J9

Database:
GEN

Generator No: ON2798783
Status: Registered
Approval Years: As of Dec 2017
Contam. Facility:
MHSW Facility:
SIC Code:
SIC Description:

PO Box No:
Country: Canada
Choice of Contact:
Co Admin:
Phone No Admin:

Detail(s)

Waste Class: 221 L
Waste Class Desc: Light fuels

Site: City of Ottawa
Albert Street from City Center to Brickhill Ottawa ON K2G 5J9

Database:
GEN

Generator No: ON5714999
Status:
Approval Years: 2014
Contam. Facility: No
MHSW Facility: No
SIC Code: 237110
SIC Description: WATER AND SEWER LINE AND RELATED STRUCTURES CONSTRUCTION

PO Box No:
Country: Canada
Choice of Contact: CO_OFFICIAL
Co Admin: Luke Foley
Phone No Admin: 613 580 2424 Ext.29741

Detail(s)

Waste Class: 221
Waste Class Desc: LIGHT FUELS

Site: GVT. OF CAN.-PUBLIC WORKS CANADA
PARLIAMENT HILL-EAST, WEST & CENTRE BLK & LIBRARY, WELLINGTON ST./O'CONNOR OTTAWA ON K1A 0M3

Database:
GEN

Generator No: ON0144723
Status:
Approval Years: 92,93,94,95,96,97
Contam. Facility:
MHSW Facility:
SIC Code: 8159
SIC Description: OTHER GEN. ADMIN.

PO Box No:
Country:
Choice of Contact:
Co Admin:
Phone No Admin:

Detail(s)

Waste Class: 113
Waste Class Desc: ACID WASTE - OTHER METALS

Waste Class: 146
Waste Class Desc: OTHER SPECIFIED INORGANICS

Waste Class: 148
Waste Class Desc: INORGANIC LABORATORY CHEMICALS

Waste Class: 212
Waste Class Desc: ALIPHATIC SOLVENTS

Waste Class: 213
Waste Class Desc: PETROLEUM DISTILLATES

Waste Class: 243
Waste Class Desc: PCB'S

Waste Class: 252
Waste Class Desc: WASTE OILS & LUBRICANTS

Waste Class: 263
Waste Class Desc: ORGANIC LABORATORY CHEMICALS

Site: **PCL Construction Canada INC**
Wellington street ottawa ON L1A0A4

Database:
GEN

Generator No: ON6026033
Status: Registered
Approval Years: As of Dec 2018
Contam. Facility:
MHSW Facility:
SIC Code:
SIC Description:

PO Box No:
Country: Canada
Choice of Contact:
Co Admin:
Phone No Admin:

Detail(s)

Waste Class: 212 L
Waste Class Desc: Aliphatic solvents and residues

Site: **Lot 40 Concession A ON OTTAWA RIVER NEPEAN Ottawa ON**

Database:
LIMO

ECA/Instrument No: X1023
Oper Status 2016: Historic
C of A Issue Date:
C of A Issued to:
Lndfl Gas Mgmt (P):
Lndfl Gas Mgmt (F):
Lndfl Gas Mgmt (E):
Lndfl Gas Mgmt Sys:
Landfill Gas Mntr:
Leachate Coll Sys:
ERC Est Vol (m3):
ERC Volume Unit:
ERC Dt Last Det:

Natural Attenuation:
Liners:
Cover Material:
Leachate Off-Site:
Leachate On Site:
Req Coll Lndfl Gas:
Lndfl Gas Coll:
Total Waste Rec:
TWR Methodology:
TWR Unit:
Tot Aprv Cap Unit:
Financial Assurance:
Last Report Year:

Landfill Type:
Source File Type: Historic and Closed Landfills
Fill Rate:
Fill Rate Unit:
Tot Fill Area (ha):
Tot Site Area (ha):
Footprint:
Tot Apprv Cap (m3):
Contam Atten Zone:
Grndwtr Mntr:
Surf Wtr Mntr:
Air Emis Monitor:
Approved Waste Type:
Client Site Name:
ERC Methodology:
Site Name:
Site Location Details:

Lot 40 Concession A ON OTTAWA RIVER NEPEAN

Ottawa

Service Area:
Page URL:

MOE Region:
MOE District:
Site County:
Lot:
Concession:
Latitude:
Longitude:
Easting:
Northing:
UTM Zone:
Data Source:

Site: **Lebreton Flats Dump**
Ottawa ON

Database:
[LIMO](#)

ECA/Instrument No: Y0150
Oper Status 2016: Historic
C of A Issue Date:
C of A Issued to:
Lndfl Gas Mgmt (P):
Lndfl Gas Mgmt (F):
Lndfl Gas Mgmt (E):
Lndfl Gas Mgmt Sys:
Landfill Gas Mntr:
Leachate Coll Sys:
ERC Est Vol (m3):
ERC Volume Unit:
ERC Dt Last Det:
Landfill Type:
Source File Type: Historic and Closed Landfills
Fill Rate:
Fill Rate Unit:
Tot Fill Area (ha):
Tot Site Area (ha):
Footprint:
Tot Apprv Cap (m3):
Contam Atten Zone:
Grndwtr Mntr:
Surf Wtr Mntr:
Air Emis Monitor:
Approved Waste Type:
Client Site Name: Lebreton Flats Dump
ERC Methodology:
Site Name:
Site Location Details: Ottawa
Service Area:
Page URL:

Natural Attenuation:
Liners:
Cover Material:
Leachate Off-Site:
Leachate On Site:
Req Coll Lndfl Gas:
Lndfl Gas Coll:
Total Waste Rec:
TWR Methodology:
TWR Unit:
Tot Aprv Cap Unit:
Financial Assurance:
Last Report Year:
MOE Region:
MOE District:
Site County:
Lot:
Concession:
Latitude:
Longitude:
Easting:
Northing:
UTM Zone:
Data Source:

Site: **City of Ottawa; Drain-All Ltd.**
Ottawa ON

Database:
[SPL](#)

Ref No: 2725-BCFDLJ
Site No: NA
Incident Dt: 5/22/2019
Year:
Incident Cause:
Incident Event:

Discharger Report:
Material Group:
Health/Env Conseq:
Client Type: Municipal Government; Corporation
Sector Type:
Agency Involved:

Contaminant Code:
Contaminant Name:
Contaminant Limit 1:
Contam Limit Freq 1:
Contaminant UN No 1:
Environment Impact:
Nature of Impact:
Receiving Medium:
Receiving Env:
MOE Response:
Dt MOE Arvl on Scn:
MOE Reported Dt: 5/22/2019
Dt Document Closed:
Incident Reason:
Site Name: To be determined<UNOFFICIAL>
Site County/District:
Site Geo Ref Meth:
Incident Summary: EGN for (3) zones - Ottawa Flooding (2019)
Contaminant Qty:

Nearest Watercourse:
Site Address:
Site District Office: Ottawa
Site Postal Code:
Site Region: Eastern
Site Municipality: Ottawa
Site Lot:
Site Conc:
Northing:
Easting:
Site Geo Ref Accu:
Site Map Datum:
SAC Action Class:
Source Type:

Site: **Taggart Construction Limited**
Ottawa ON

Database:
SPL

Ref No: 7584-BB3KRQ
Site No: NA
Incident Dt: 4/4/2019
Year:
Incident Cause:
Incident Event:
Contaminant Code:
Contaminant Name:
Contaminant Limit 1:
Contam Limit Freq 1:
Contaminant UN No 1:
Environment Impact:
Nature of Impact:
Receiving Medium:
Receiving Env:
MOE Response:
Dt MOE Arvl on Scn:
MOE Reported Dt: 4/9/2019
Dt Document Closed:
Incident Reason:
Site Name: 1896 John Quinn rd, Metcalfe<UNOFFICIAL>
Site County/District:
Site Geo Ref Meth:
Incident Summary: Mobile Crusher Relocation - 2019
Contaminant Qty:

Discharger Report:
Material Group:
Health/Env Conseq:
Client Type: Corporation
Sector Type:
Agency Involved:
Nearest Watercourse:
Site Address:
Site District Office: Ottawa
Site Postal Code:
Site Region: Eastern
Site Municipality: Ottawa
Site Lot:
Site Conc:
Northing:
Easting:
Site Geo Ref Accu:
Site Map Datum:
SAC Action Class:
Source Type:

Site: **Albert Street, East of Bayview Road (Near Albert St. Bridge) Ottawa ON**

Database:
SPL

Ref No: 7858-ABLNUC
Site No: NA
Incident Dt: 2016/07/05
Year:
Incident Cause:
Incident Event: Leak/Break
Contaminant Code: 15
Contaminant Name: HYDRAULIC OIL
Contaminant Limit 1:
Contam Limit Freq 1:
Contaminant UN No 1:
Environment Impact:
Nature of Impact:
Receiving Medium:

Discharger Report:
Material Group:
Health/Env Conseq:
Client Type:
Sector Type: Miscellaneous Communal
Agency Involved:
Nearest Watercourse:
Site Address: Albert Street, East of Bayview Road (Near Albert St. Bridge)
Site District Office:
Site Postal Code:
Site Region:
Site Municipality: Ottawa
Site Lot:
Site Conc:

Receiving Env: Land
MOE Response: No
Dt MOE Arvl on Scn:
MOE Reported Dt: 2016/07/06
Dt Document Closed:
Incident Reason: Equipment Failure
Site Name: Bayview Site<UNOFFICIAL>
Site County/District:
Site Geo Ref Meth:
Incident Summary: Ottawa: 2L Hydraulic Oil to Grd. Cntd, Clng.
Contaminant Qty: 2 L

Northing: 5028660
Easting: 443524
Site Geo Ref Accu:
Site Map Datum:
SAC Action Class: Land Spills
Source Type:

Site: OLRT Constructors
Ottawa ON NA

Database:
SPL

Ref No: 2136-A6TPRD
Site No: 0500-9VRLCQ
Incident Dt: 2016/02/04
Year:
Incident Cause:
Incident Event: Leak/Break
Contaminant Code: 13
Contaminant Name: DIESEL FUEL
Contaminant Limit 1:
Contam Limit Freq 1:
Contaminant UN No 1:
Environment Impact:
Nature of Impact:
Receiving Medium:
Receiving Env: Land
MOE Response: No
Dt MOE Arvl on Scn:
MOE Reported Dt: 2016/02/04
Dt Document Closed:
Incident Reason: Unknown / N/A
Site Name: OLRT Blair Station
Site County/District:
Site Geo Ref Meth: NA
Incident Summary: OLRT- 2L Diesel to Asphalt
Contaminant Qty: 2 L

Discharger Report:
Material Group:
Health/Env Conseq:
Client Type:
Sector Type: Miscellaneous Industrial
Agency Involved:
Nearest Watercourse:
Site Address:
Site District Office:
Site Postal Code: NA
Site Region:
Site Municipality: Ottawa
Site Lot:
Site Conc:
Northing: 5031025
Easting: 452415
Site Geo Ref Accu: NA
Site Map Datum: NA
SAC Action Class: Land Spills
Source Type:

Site: OLRT Constructors
Ottawa ON

Database:
SPL

Ref No: 5368-A5EMJN
Site No: NA
Incident Dt: 12/21/2015
Year:
Incident Cause:
Incident Event:
Contaminant Code: 28
Contaminant Name: CONCRETE ADMIXTURE (DE-WATERING)
Contaminant Limit 1:
Contam Limit Freq 1:
Contaminant UN No 1:
Environment Impact:
Nature of Impact:
Receiving Medium:
Receiving Env:
MOE Response: No
Dt MOE Arvl on Scn:
MOE Reported Dt: 12/21/2015
Dt Document Closed:
Incident Reason: Operator/Human Error
Site Name: OLRT construction site - located by Belfast Rd. overpass<UNOFFICIAL>
Site County/District:
Site Geo Ref Meth:

Discharger Report:
Material Group:
Health/Env Conseq:
Client Type:
Sector Type: Miscellaneous Industrial
Agency Involved:
Nearest Watercourse:
Site Address:
Site District Office:
Site Postal Code:
Site Region:
Site Municipality: Ottawa
Site Lot:
Site Conc:
Northing:
Easting:
Site Geo Ref Accu:
Site Map Datum:
SAC Action Class: Land Spills
Source Type:

Incident Summary: OLRT: 3 L of concrete washout to soil, cleaned
Contaminant Qty: 3 L

Site: PCL Constructors Canada Inc.
Ottawa ON

Database:
SPL

Ref No:	7664-9W4K92	Discharger Report:	
Site No:	NA	Material Group:	
Incident Dt:	5/1/2015	Health/Env Conseq:	
Year:		Client Type:	
Incident Cause:	Vandalism	Sector Type:	
Incident Event:		Agency Involved:	
Contaminant Code:	99	Nearest Watercourse:	
Contaminant Name:	WATER	Site Address:	
Contaminant Limit 1:		Site District Office:	
Contam Limit Freq 1:		Site Postal Code:	
Contaminant UN No 1:		Site Region:	
Environment Impact:		Site Municipality:	Ottawa
Nature of Impact:	Surface Water	Site Lot:	
Receiving Medium:		Site Conc:	
Receiving Env:		Northing:	
MOE Response:	N	Easting:	
Dt MOE Arvl on Scn:		Site Geo Ref Accu:	
MOE Reported Dt:	5/1/2015	Site Map Datum:	
Dt Document Closed:	5/28/2015	SAC Action Class:	Watercourse Spills
Incident Reason:	Operator/Human Error	Source Type:	
Site Name:	47 Ruskin Street<UNOFFICIAL>		
Site County/District:			
Site Geo Ref Meth:			
Incident Summary:	100L untreated groundwater to catchbasin		
Contaminant Qty:	100 L		

Site: SNC-Lavalin Constructors (Pacific) Inc., Dragados Canada, Inc.
Albert Street Ottawa ON

Database:
SPL

Ref No:	1471-9J2ML8	Discharger Report:	
Site No:	NA	Material Group:	
Incident Dt:	2014/04/10	Health/Env Conseq:	
Year:		Client Type:	
Incident Cause:	Leak/Break	Sector Type:	Other
Incident Event:		Agency Involved:	
Contaminant Code:	15	Nearest Watercourse:	
Contaminant Name:	OIL (PETROLEUM BASED, NOT SPECIFIED)	Site Address:	Albert Street
Contaminant Limit 1:		Site District Office:	
Contam Limit Freq 1:		Site Postal Code:	
Contaminant UN No 1:		Site Region:	
Environment Impact:	Confirmed	Site Municipality:	Ottawa
Nature of Impact:	Soil Contamination	Site Lot:	
Receiving Medium:		Site Conc:	
Receiving Env:		Northing:	
MOE Response:	No Field Response	Easting:	
Dt MOE Arvl on Scn:		Site Geo Ref Accu:	
MOE Reported Dt:	2014/04/10	Site Map Datum:	
Dt Document Closed:	2014/11/04	SAC Action Class:	Land Spills
Incident Reason:	Unknown / N/A	Source Type:	
Site Name:	OLRT West Portal - Albert St<UNOFFICIAL>		
Site County/District:			
Site Geo Ref Meth:			
Incident Summary:	Ottawa Light Rail Transit Constructors: 2L to ground		
Contaminant Qty:	2 L		

Site: City of Ottawa
Booth Street Ottawa ON

Database:
SPL

Ref No: 4201-9VWVK8 **Discharger Report:**

Site No: NA
Incident Dt: 4/25/2015
Year:
Incident Cause: Leak/Break
Incident Event:
Contaminant Code: 27
Contaminant Name: COOLANT N.O.S.
Contaminant Limit 1:
Contam Limit Freq 1:
Contaminant UN No 1:
Environment Impact:
Nature of Impact: Land
Receiving Medium:
Receiving Env:
MOE Response: N
Dt MOE Arvl on Scn:
MOE Reported Dt: 4/25/2015
Dt Document Closed: 5/7/2015
Incident Reason: Unknown / N/A
Site Name: Ottawa Roads and Sewers<UNOFFICIAL>
Site County/District:
Site Geo Ref Meth:
Incident Summary: Coolant to road and some to catch basin.
Contaminant Qty: 10 L

Material Group:
Health/Env Conseq:
Client Type:
Sector Type:
Agency Involved:
Nearest Watercourse:
Site Address: Booth Street
Site District Office:
Site Postal Code:
Site Region:
Site Municipality: Ottawa
Site Lot:
Site Conc:
Northing: 5028023
Easting: 445543
Site Geo Ref Accu:
Site Map Datum:
SAC Action Class: Land Spills
Source Type:

Site: OLRT Constructors; City of Ottawa
 Ottawa ON

Database:
 SPL

Ref No: 7521-9URNRM
Site No: NA
Incident Dt: 3/4/2015
Year:
Incident Cause: Leak/Break
Incident Event:
Contaminant Code: 13
Contaminant Name: DIESEL FUEL
Contaminant Limit 1:
Contam Limit Freq 1:
Contaminant UN No 1:
Environment Impact:
Nature of Impact: Land
Receiving Medium:
Receiving Env:
MOE Response: N
Dt MOE Arvl on Scn:
MOE Reported Dt: 3/19/2015
Dt Document Closed: 4/2/2015
Incident Reason: Equipment Failure
Site Name: grassy area between Albert Street and the pedestrian multi-use pathway, immediately east of Booth Street<UNOFFICIAL>
Site County/District:
Site Geo Ref Meth: 10 -100 metres eg. Topographic Map
Incident Summary: OLRT - 15L diesel to grass March 4th, cleaning
Contaminant Qty: 15 L

Discharger Report:
Material Group:
Health/Env Conseq:
Client Type:
Sector Type:
Agency Involved:
Nearest Watercourse:
Site Address:
Site District Office:
Site Postal Code:
Site Region:
Site Municipality: Ottawa
Site Lot:
Site Conc:
Northing: 5029087
Easting: 444249
Site Geo Ref Accu:
Site Map Datum:
SAC Action Class: Land Spills
Source Type:

Site: SNC-Lavalin Constructors (Pacific) Inc., Dragados Canada, Inc.
 Albert Street Ottawa ON

Database:
 SPL

Ref No: 2346-9JMJVQ
Site No: NA
Incident Dt: 2014/04/29
Year:
Incident Cause: Leak/Break
Incident Event:
Contaminant Code: 15
Contaminant Name: HYDRAULIC OIL
Contaminant Limit 1:

Discharger Report:
Material Group:
Health/Env Conseq:
Client Type:
Sector Type: Other
Agency Involved:
Nearest Watercourse:
Site Address: Albert Street
Site District Office:

Contam Limit Freq 1:
Contaminant UN No 1:
Environment Impact: Confirmed
Nature of Impact: Soil Contamination
Receiving Medium:
Receiving Env:
MOE Response: No Field Response
Dt MOE Arvl on Scn:
MOE Reported Dt: 2014/04/29
Dt Document Closed: 2014/11/06
Incident Reason: Equipment Failure
Site Name: OLRT West Portal - Albert St<UNOFFICIAL>
Site County/District:
Site Geo Ref Meth:
Incident Summary: Ottawa Light Rail Transit Constructors: 2 L Hydraulic to grd
Contaminant Qty: 2 L

Site Postal Code:
Site Region:
Site Municipality: Ottawa
Site Lot:
Site Conc:
Northing:
Easting:
Site Geo Ref Accu:
Site Map Datum:
SAC Action Class: Land Spills
Source Type:

Site: **SNC-Lavalin Operations & Maintenance Inc.**
Ottawa ON

Database:
SPL

Ref No: 4475-8DGQA2
Site No:
Incident Dt: 1/17/2011
Year:
Incident Cause: Unknown
Incident Event:
Contaminant Code: n/a
Contaminant Name: Propylene glycol
Contaminant Limit 1:
Contam Limit Freq 1:
Contaminant UN No 1:
Environment Impact: Confirmed
Nature of Impact: Soil Contamination; Surface Water Pollution
Receiving Medium:
Receiving Env:
MOE Response: No Field Response
Dt MOE Arvl on Scn:
MOE Reported Dt: 1/26/2011
Dt Document Closed: 2/16/2011
Incident Reason: Equipment Failure - Malfunction of system components
Site Name: SNC Lavalin 150 Tunney's Pasture Driveway<UNOFFICIAL>
Site County/District:
Site Geo Ref Meth:
Incident Summary: 113L propylene glycol to roof, storm sewer.
Contaminant Qty: 113 L

Discharger Report:
Material Group:
Health/Env Conseq:
Client Type:
Sector Type: Other
Agency Involved:
Nearest Watercourse:
Site Address:
Site District Office:
Site Postal Code:
Site Region:
Site Municipality: Ottawa
Site Lot:
Site Conc:
Northing:
Easting:
Site Geo Ref Accu:
Site Map Datum:
SAC Action Class: Land Spills
Source Type:

Site:
on Booth Street Ottawa ON

Database:
SPL

Ref No: 6061-85EN4C
Site No:
Incident Dt:
Year:
Incident Cause: Other Discharges
Incident Event:
Contaminant Code: 13
Contaminant Name: DIESEL FUEL
Contaminant Limit 1:
Contam Limit Freq 1:
Contaminant UN No 1:
Environment Impact: Confirmed
Nature of Impact: Soil Contamination
Receiving Medium:
Receiving Env:
MOE Response: No Field Response
Dt MOE Arvl on Scn:

Discharger Report:
Material Group:
Health/Env Conseq:
Client Type:
Sector Type: Other
Agency Involved:
Nearest Watercourse:
Site Address:
Site District Office:
Site Postal Code:
Site Region:
Site Municipality:
Site Lot:
Site Conc:
Northing:
Easting:
Site Geo Ref Accu:

MOE Reported Dt: 5/13/2010
Dt Document Closed: 6/17/2010
Incident Reason:
Site Name: S 21 (1)(f) of FIPPA
Site County/District:
Site Geo Ref Meth:
Incident Summary: Chaudiere Bridge: 0.5 L of diesel to gravel.
Contaminant Qty: 0.5 L

Site Map Datum:
SAC Action Class: Land Spills
Source Type:

Site: **National Capital Commission**
Ottawa River Pkwy at the Parkdale Off Ramp West Bound Ottawa ON

Database:
SPL

Ref No: 3376-7TLV2S
Site No:
Incident Dt:
Year:
Incident Cause: Other Transport Accident
Incident Event:
Contaminant Code:
Contaminant Name: OIL (PETROLEUM BASED, NOT SPECIFIED)
Contaminant Limit 1:
Contam Limit Freq 1:
Contaminant UN No 1:
Environment Impact: Not Anticipated
Nature of Impact: Surface Water Pollution
Receiving Medium:
Receiving Env:
MOE Response:
Dt MOE Arvl on Scn:
MOE Reported Dt: 7/3/2009
Dt Document Closed:
Incident Reason: Spill
Site Name: Road way<UNOFFICIAL>
Site County/District:
Site Geo Ref Meth:
Incident Summary: MVA: 4 L Oil to Rd and CB
Contaminant Qty: 4 L

Discharger Report:
Material Group:
Health/Env Conseq:
Client Type:
Sector Type: Motor Vehicle
Agency Involved:
Nearest Watercourse:
Site Address:
Site District Office:
Site Postal Code:
Site Region:
Site Municipality: Ottawa
Site Lot:
Site Conc:
Northing:
Easting:
Site Geo Ref Accu:
Site Map Datum:
SAC Action Class: Land Spills
Source Type:

Site: **Louis Bray Construction Limited<UNOFFICIAL>**
Wellington St. under the Plaza Bridge. Ottawa ON

Database:
SPL

Ref No: 0134-7NYKZZ
Site No:
Incident Dt:
Year:
Incident Cause: Container Leak (Fuel Tank Barrels)
Incident Event:
Contaminant Code:
Contaminant Name: MUD
Contaminant Limit 1:
Contam Limit Freq 1:
Contaminant UN No 1:
Environment Impact: Not Anticipated
Nature of Impact:
Receiving Medium:
Receiving Env:
MOE Response: No Field Response
Dt MOE Arvl on Scn:
MOE Reported Dt: 2/5/2009
Dt Document Closed:
Incident Reason: Equipment Failure
Site Name: #8 Ottawa Lock System<UNOFFICIAL>
Site County/District:
Site Geo Ref Meth:
Incident Summary: Louis Bray Const: 1ft³ drilling slurry to Ottawa Locks
Contaminant Qty: 1 ft³

Discharger Report:
Material Group:
Health/Env Conseq:
Client Type:
Sector Type: Other
Agency Involved:
Nearest Watercourse:
Site Address:
Site District Office:
Site Postal Code:
Site Region:
Site Municipality: Ottawa
Site Lot:
Site Conc:
Northing:
Easting:
Site Geo Ref Accu:
Site Map Datum:
SAC Action Class: Watercourse Spills
Source Type:

Site: SNC Lavalin Profac Ottawa ON

Database:
SPL

Ref No: 5272-7UEPGA
Site No:
Incident Dt:
Year:
Incident Cause: Discharge or Emission to Air
Incident Event:
Contaminant Code:
Contaminant Name: REFRIGERANT GAS, R123.
Contaminant Limit 1:
Contam Limit Freq 1:
Contaminant UN No 1:
Environment Impact: Not Anticipated
Nature of Impact: Air Pollution
Receiving Medium:
Receiving Env:
MOE Response: Referral to others
Dt MOE Arvl on Scn:
MOE Reported Dt: 7/29/2009
Dt Document Closed:
Incident Reason: Unknown - Reason not determined
Site Name: SNC Lavalin Profac<UNOFFICIAL>
Site County/District:
Site Geo Ref Meth:
Incident Summary: SNC Lavalin Profac: potential R123 to atm.
Contaminant Qty: 0 other - see incident description

Discharger Report:
Material Group:
Health/Env Conseq:
Client Type:
Sector Type: Other
Agency Involved:
Nearest Watercourse:
Site Address:
Site District Office:
Site Postal Code:
Site Region:
Site Municipality: Ottawa
Site Lot:
Site Conc:
Northing:
Easting:
Site Geo Ref Accu:
Site Map Datum:
SAC Action Class: Air Spills - Gases and Vapours
Source Type:

Site: OTTAWA-CARLETON, R.M. OF
OTTAWA RIVER, FROM TRIBUTARY AT THE BOOTH ST. REGULATOR SANITARY SEWER SYSTEM OTTAWA CITY
ON

Database:
SPL

Ref No: 168657
Site No:
Incident Dt: 6/3/1999
Year:
Incident Cause: WASTEWATER DISCHARGE TO WATERCOURSE
Incident Event:
Contaminant Code:
Contaminant Name:
Contaminant Limit 1:
Contam Limit Freq 1:
Contaminant UN No 1:
Environment Impact: POSSIBLE
Nature of Impact: Water course or lake
Receiving Medium: WATER
Receiving Env:
MOE Response:
Dt MOE Arvl on Scn:
MOE Reported Dt: 6/8/1999
Dt Document Closed:
Incident Reason: EQUIPMENT FAILURE
Site Name:
Site County/District:
Site Geo Ref Meth:
Incident Summary: RMOC- COMBINED SEWER OVERFLOW TO OTTAWA R. FROM CLOSED REGULATOR.
Contaminant Qty:

Discharger Report:
Material Group:
Health/Env Conseq:
Client Type:
Sector Type:
Agency Involved:
Nearest Watercourse:
Site Address:
Site District Office:
Site Postal Code:
Site Region:
Site Municipality: 20101
Site Lot:
Site Conc:
Northing:
Easting:
Site Geo Ref Accu:
Site Map Datum:
SAC Action Class:
Source Type:

Site: OTTAWA-CARLETON, R.M. OF
BOOTH ST GATE SANITARY SEWER SYSTEM OTTAWA CITY ON

Database:
SPL

Ref No: 153868
Site No:
Discharger Report:
Material Group:

Incident Dt: 3/28/1998
Year:
Incident Cause: WASTEWATER DISCHARGE TO WATERCOURSE

Health/Env Conseq:
Client Type:
Sector Type:

Incident Event:
Contaminant Code:
Contaminant Name:
Contaminant Limit 1:
Contam Limit Freq 1:
Contaminant UN No 1:
Environment Impact: POSSIBLE
Nature of Impact: Water course or lake
Receiving Medium: WATER
Receiving Env:
MOE Response:
Dt MOE Arvl on Scn:
MOE Reported Dt: 3/28/1998
Dt Document Closed:
Incident Reason: STORM/FLOOD/WIND

Agency Involved:
Nearest Watercourse:
Site Address:
Site District Office:
Site Postal Code:
Site Region:
Site Municipality: 20101
Site Lot:
Site Conc:
Northing:
Easting:
Site Geo Ref Accu:
Site Map Datum:
SAC Action Class:
Source Type:

Site Name:
Site County/District:
Site Geo Ref Meth:
Incident Summary: OTTAWA CARLETON R.M.- BYPASS OF RAW UNCHLORINATED SEWAGE,RAIN
Contaminant Qty:

Site: **BUS**
OTTAWA RIVER PKWY & LINCOLN FIELDS MOTOR VEHICLE (OPERATING FLUID) OTTAWA CITY ON

Database:
SPL

Ref No: 58039
Site No:
Incident Dt: 10/1/1991
Year:
Incident Cause: OTHER TRANSPORTATION ACCIDENT
Incident Event:
Contaminant Code:
Contaminant Name:
Contaminant Limit 1:
Contam Limit Freq 1:
Contaminant UN No 1:
Environment Impact: POSSIBLE
Nature of Impact: Soil Contamination
Receiving Medium: LAND
Receiving Env:
MOE Response:
Dt MOE Arvl on Scn:
MOE Reported Dt: 10/1/1991
Dt Document Closed:
Incident Reason: ERROR
Site Name:
Site County/District:
Site Geo Ref Meth:
Incident Summary: OC TRANSP BUS - 20-30 L DIESEL FUEL TO GRND WHEN 2 BUSES COLLIDED.
Contaminant Qty:

Discharger Report:
Material Group:
Health/Env Conseq:
Client Type:
Sector Type:
Agency Involved:
Nearest Watercourse:
Site Address:
Site District Office:
Site Postal Code:
Site Region:
Site Municipality: 20101
Site Lot:
Site Conc:
Northing:
Easting:
Site Geo Ref Accu:
Site Map Datum:
SAC Action Class:
Source Type:

Site: **PUC**
BOOTH STREET AT TRANSITWAY WHERE ALBERT AND SLATER JOIN MOTOR VEHICLE (OPERATING FLUID) OTTAWA CITY ON

Database:
SPL

Ref No: 20775
Site No:
Incident Dt: 6/21/1989
Year:
Incident Cause: PIPE/HOSE LEAK
Incident Event:
Contaminant Code:
Contaminant Name:
Contaminant Limit 1:

Discharger Report:
Material Group:
Health/Env Conseq:
Client Type:
Sector Type:
Agency Involved:
Nearest Watercourse:
Site Address:
Site District Office:

Contam Limit Freq 1:
Contaminant UN No 1:
Environment Impact: NOT ANTICIPATED
Nature of Impact:
Receiving Medium: LAND
Receiving Env:
MOE Response:
Dt MOE Arvl on Scn:
MOE Reported Dt: 6/21/1989
Dt Document Closed:
Incident Reason: MATERIAL FAILURE
Site Name:
Site County/District:
Site Geo Ref Meth:
Incident Summary: OTTAWA CARLETON-90 L HYDRAULIC OIL TO STORM SEWER AND STREET.
Contaminant Qty:

Site Postal Code:
Site Region:
Site Municipality: 20101
Site Lot:
Site Conc:
Northing:
Easting: FRANCIS FUELS
Site Geo Ref Accu:
Site Map Datum:
SAC Action Class:
Source Type:

Site: OTTAWA HYDRO
 CORNER OF BOOTH & OREGON STREETS TRANSFORMER OTTAWA CITY ON

Database:
 SPL

Ref No: 97365
Site No:
Incident Dt: 3/14/1994
Year:
Incident Cause: COOLING SYSTEM LEAK
Incident Event:
Contaminant Code:
Contaminant Name:
Contaminant Limit 1:
Contam Limit Freq 1:
Contaminant UN No 1:
Environment Impact: NOT ANTICIPATED
Nature of Impact: Other
Receiving Medium: LAND
Receiving Env:
MOE Response:
Dt MOE Arvl on Scn:
MOE Reported Dt: 3/15/1994
Dt Document Closed:
Incident Reason: ERROR
Site Name:
Site County/District:
Site Geo Ref Meth:
Incident Summary: OTTAWA HYDRO - 4 L OF OIL TO PAVEMENT FROM POLE TRANSFORMER.
Contaminant Qty:

Discharger Report:
Material Group:
Health/Env Conseq:
Client Type:
Sector Type:
Agency Involved:
Nearest Watercourse:
Site Address:
Site District Office:
Site Postal Code:
Site Region:
Site Municipality: 20101
Site Lot:
Site Conc:
Northing:
Easting: FIRE & POLICE DEPTS., PUC
Site Geo Ref Accu:
Site Map Datum:
SAC Action Class:
Source Type:

Site: lot 40 ON

Database:
 WWIS

Well ID: 1519736
Construction Date:
Primary Water Use: Domestic
Sec. Water Use:
Final Well Status: Water Supply
Water Type:
Casing Material:
Audit No:
Tag:
Construction Method:
Elevation (m):
Elevation Reliability:
Depth to Bedrock:
Well Depth:
Overburden/Bedrock:
Pump Rate:
Static Water Level:
Flowing (Y/N):

Data Entry Status:
Data Src: 1
Date Received: 6/24/1985
Selected Flag: Yes
Abandonment Rec:
Contractor: 3644
Form Version: 1
Owner:
Street Name:
County: OTTAWA-CARLETON
Municipality: NEPEAN TOWNSHIP
Site Info:
Lot: 040
Concession:
Concession Name:
Easting NAD83:
Northing NAD83:
Zone:

Flow Rate:
Clear/Cloudy:

UTM Reliability:

Bore Hole Information

Bore Hole ID: 10041589
DP2BR:
Spatial Status:
Code OB: 0
Code OB Desc: Overburden
Open Hole:
Cluster Kind:
Date Completed: 5/3/1985
Remarks:
Elevrc Desc:
Location Source Date:
Improvement Location Source:
Improvement Location Method:
Source Revision Comment:
Supplier Comment:

Elevation:
Elevrc:
Zone: 18
East83:
North83:
Org CS:
UTMRC: 9
UTMRC Desc: unknown UTM
Location Method: na

**Overburden and Bedrock
Materials Interval**

Formation ID: 931042552
Layer: 2
Color: 2
General Color: GREY
Mat1: 14
Most Common Material: HARDPAN
Mat2: 12
Other Materials: STONES
Mat3:
Other Materials:
Formation Top Depth: 52
Formation End Depth: 75
Formation End Depth UOM: ft

**Overburden and Bedrock
Materials Interval**

Formation ID: 931042551
Layer: 1
Color: 2
General Color: GREY
Mat1: 05
Most Common Material: CLAY
Mat2: 85
Other Materials: SOFT
Mat3:
Other Materials:
Formation Top Depth: 0
Formation End Depth: 52
Formation End Depth UOM: ft

**Overburden and Bedrock
Materials Interval**

Formation ID: 931042553
Layer: 3
Color: 2
General Color: GREY
Mat1: 12
Most Common Material: STONES
Mat2: 11
Other Materials: GRAVEL

Mat3:

Other Materials:

Formation Top Depth: 75
Formation End Depth: 82
Formation End Depth UOM: ft

Method of Construction & Well Use

Method Construction ID:
Method Construction Code: 5
Method Construction: Air Percussion
Other Method Construction:

Pipe Information

Pipe ID: 10590159
Casing No: 1
Comment:
Alt Name:

Construction Record - Casing

Casing ID: 930072626
Layer: 1
Material: 1
Open Hole or Material: STEEL
Depth From:
Depth To: 82
Casing Diameter: 6
Casing Diameter UOM: inch
Casing Depth UOM: ft

Results of Well Yield Testing

Pump Test ID: 991519736
Pump Set At:
Static Level:
Final Level After Pumping: 30
Recommended Pump Depth: 30
Pumping Rate: 50
Flowing Rate:
Recommended Pump Rate: 10
Levels UOM: ft
Rate UOM: GPM
Water State After Test Code: 2
Water State After Test: CLOUDY
Pumping Test Method: 1
Pumping Duration HR: 1
Pumping Duration MIN: 0
Flowing: N

Draw Down & Recovery

Pump Test Detail ID: 934654894
Test Type:
Test Duration: 45
Test Level: 30
Test Level UOM: ft

Draw Down & Recovery

Pump Test Detail ID: 934384354
Test Type:
Test Duration: 30

Test Level: 30
Test Level UOM: ft

Draw Down & Recovery

Pump Test Detail ID: 934108644
Test Type:
Test Duration: 15
Test Level: 30
Test Level UOM: ft

Draw Down & Recovery

Pump Test Detail ID: 934894678
Test Type:
Test Duration: 60
Test Level: 30
Test Level UOM: ft

Water Details

Water ID: 933476792
Layer: 1
Kind Code: 1
Kind: FRESH
Water Found Depth: 82
Water Found Depth UOM: ft

Appendix: Database Descriptions

Environmental Risk Information Services (ERIS) can search the following databases. The extent of historical information varies with each database and current information is determined by what is publicly available to ERIS at the time of update. **Note:** Databases denoted with " * " indicates that the database will no longer be updated. See the individual database description for more information.

Abandoned Aggregate Inventory:

Provincial

[AAGR](#)

The MAAP Program maintains a database of abandoned pits and quarries. Please note that the database is only referenced by lot and concession and city/town location. The database provides information regarding the location, type, size, land use, status and general comments.*

Government Publication Date: Sept 2002*

Aggregate Inventory:

Provincial

[AGR](#)

The Ontario Ministry of Natural Resources maintains a database of all active pits and quarries. The database provides information regarding the registered owner/operator, location name, operation type, approval type, and maximum annual tonnage.

Government Publication Date: Up to Sep 2019

Abandoned Mine Information System:

Provincial

[AMIS](#)

The Abandoned Mines Information System contains data on known abandoned and inactive mines located on both Crown and privately held lands. The information was provided by the Ministry of Northern Development and Mines (MNDM), with the following disclaimer: "the database provided has been compiled from various sources, and the Ministry of Northern Development and Mines makes no representation and takes no responsibility that such information is accurate, current or complete". Reported information includes official mine name, status, background information, mine start/end date, primary commodity, mine features, hazards and remediation.

Government Publication Date: 1800-Oct 2018

Anderson's Waste Disposal Sites:

Private

[ANDR](#)

The information provided in this database was collected by examining various historical documents which aimed to characterize the likely position of former waste disposal sites from 1860 to present. The research initiative behind the creation of this database was to identify those sites that are missing from the Ontario MOE Waste Disposal Site Inventory, as well as to provide revisions and corrections to the positions and descriptions of sites currently listed in the MOE inventory. In addition to historic waste disposal facilities, the database also identifies certain auto wreckers and scrap yards that have been extrapolated from documentary sources. Please note that the data is not warranted to be complete, exhaustive or authoritative. The information was collected for research purposes only.

Government Publication Date: 1860s-Present

Aboveground Storage Tanks:

Provincial

[AST](#)

Historical listing of aboveground storage tanks made available by the Department of Natural Resources and Forestry. Includes tanks used to hold water or petroleum. This dataset has been retired as of September 25, 2014 and will no longer be updated.

Government Publication Date: May 31, 2014

Automobile Wrecking & Supplies:

Private

[AUWR](#)

This database provides an inventory of known locations that are involved in the scrap metal, automobile wrecking/recycling, and automobile parts & supplies industry. Information is provided on the company name, location and business type.

Government Publication Date: 1999-Jan 31, 2020

Borehole:

Provincial

[BORE](#)

A borehole is the generalized term for any narrow shaft drilled in the ground, either vertically or horizontally. The information here includes geotechnical investigations or environmental site assessments, mineral exploration, or as a pilot hole for installing piers or underground utilities. Information is from many sources such as the Ministry of Transportation (MTO) boreholes from engineering reports and projects from the 1950 to 1990's in Southern Ontario. Boreholes from the Ontario Geological Survey (OGS) including The Urban Geology Analysis Information System (UGAIS) and the York Peel Durham Toronto (YPDT) database of the Conservation Authority Moraine Coalition. This database will include fields such as location, stratigraphy, depth, elevation, year drilled, etc. For all water well data or oil and gas well data for Ontario please refer to WWIS and OOGW.

Government Publication Date: 1875-Jul 2018

Certificates of Approval:

Provincial CA

This database contains the following types of approvals: Air & Noise, Industrial Sewage, Municipal & Private Sewage, Waste Management Systems and Renewable Energy Approvals. The MOE in Ontario states that any facility that releases emissions to the atmosphere, discharges contaminants to ground or surface water, provides potable water supplies, or stores, transports or disposes of waste, must have a Certificate of Approval before it can operate lawfully. Fields include approval number, business name, address, approval date, approval type and status. This database will no longer be updated, as CofA's have been replaced by either Environmental Activity and Sector Registry (EASR) or Environmental Compliance Approval (ECA). Please refer to those individual databases for any information after Oct.31, 2011.

Government Publication Date: 1985-Oct 30, 2011*

Dry Cleaning Facilities:

Federal CDRY

List of dry cleaning facilities made available by Environment and Climate Change Canada. Environment and Climate Change Canada's Tetrachloroethylene (Use in Dry Cleaning and Reporting Requirements) Regulations (SOR/2003-79) are intended to reduce releases of tetrachloroethylene to the environment from dry cleaning facilities.

Government Publication Date: Jan 2004-Dec 2017

Commercial Fuel Oil Tanks:

Provincial CFOT

Locations of commercial underground fuel oil tanks. This is not a comprehensive or complete inventory of commercial fuel tanks in the province; this listing is a copy of records of registered commercial underground fuel oil tanks obtained under Access to Public Information.

Note that the following types of tanks do not require registration: waste oil tanks in apartments, office buildings, residences, etc.; aboveground gas or diesel tanks. Records are not verified for accuracy or completeness.

Government Publication Date: Feb 28, 2017

Chemical Register:

Private CHEM

This database includes information from both a one time study conducted in 1992 and private source and is a listing of facilities that manufacture or distribute chemicals. The production of these chemical substances may involve one or more chemical reactions and/or chemical separation processes (i.e. fractionation, solvent extraction, crystallization, etc.).

Government Publication Date: 1999-Jan 31, 2020

Compressed Natural Gas Stations:

Private CNG

Canada has a network of public access compressed natural gas (CNG) refuelling stations. These stations dispense natural gas in compressed form at 3,000 pounds per square inch (psi), the pressure which is allowed within the current Canadian codes and standards. The majority of natural gas refuelling is located at existing retail gasoline that have a separate refuelling island for natural gas. This list of stations is made available by the Canadian Natural Gas Vehicle Alliance.

Government Publication Date: Dec 2012 - Nov 2019

Inventory of Coal Gasification Plants and Coal Tar Sites:

Provincial COAL

This inventory includes both the "Inventory of Coal Gasification Plant Waste Sites in Ontario-April 1987" and the Inventory of Industrial Sites Producing or Using Coal Tar and Related Tars in Ontario-November 1988) collected by the MOE. It identifies industrial sites that produced and continue to produce or use coal tar and other related tars. Detailed information is available and includes: facility type, size, land use, information on adjoining properties, soil condition, site operators/occupants, site description, potential environmental impacts and historic maps available. This was a one-time inventory.*

Government Publication Date: Apr 1987 and Nov 1988*

Compliance and Convictions:

Provincial CONV

This database summarizes the fines and convictions handed down by the Ontario courts beginning in 1989. Companies and individuals named here have been found guilty of environmental offenses in Ontario courts of law.

Government Publication Date: 1989-Nov 2019

Certificates of Property Use:

Provincial CPU

This is a subset taken from Ontario's Environmental Registry (EBR) database. It will include all CPU's on the registry such as (EPA s. 168.6) - Certificate of Property Use.

Government Publication Date: 1994-Jan 31, 2020

Drill Hole Database:

Provincial DRL

The Ontario Drill Hole Database contains information on more than 113,000 percussion, overburden, sonic and diamond drill holes from assessment files on record with the department of Mines and Minerals. Please note that limited data is available for southern Ontario, as it was the last area to be completed. The database was created when surveys submitted to the Ministry were converted in the Assessment File Research Image Database (AFRI) project. However, the degree of accuracy (coordinates) as to the exact location of drill holes is dependent upon the source document submitted to the MNDM. Levels of accuracy used to locate holes are: centering on the mining claim; a sketch of the mining claim; a 1:50,000 map; a detailed company map; or from submitted a "Report of Work".

Government Publication Date: 1886 - Sep 2019

Environmental Activity and Sector Registry:

Provincial [EASR](#)

On October 31, 2011, a smarter, faster environmental approvals system came into effect in Ontario. The EASR allows businesses to register certain activities with the ministry, rather than apply for an approval. The registry is available for common systems and processes, to which preset rules of operation can be applied. The EASR is currently available for: heating systems, standby power systems and automotive refinishing. Businesses whose activities aren't subject to the EASR may apply for an ECA (Environmental Compliance Approval), Please see our ECA database.

Government Publication Date: Oct 2011-Jan 31, 2020

Environmental Registry:

Provincial [EBR](#)

The Environmental Registry lists proposals, decisions and exceptions regarding policies, Acts, instruments, or regulations that could significantly affect the environment. Through the Registry, thirteen provincial ministries notify the public of upcoming proposals and invite their comments. For example, if a local business is requesting a permit, license, or certificate of approval to release substances into the air or water; these are notified on the registry. Data includes: Approval for discharge into the natural environment other than water (i.e. Air) - EPA s. 9, Approval for sewage works - OWRA s. 53(1), and EPA s. 27 - Approval for a waste disposal site. For information regarding Permit to Take Water (PTTW), Certificate of Property Use (CPU) and (ORD) Orders please refer to those individual databases.

Government Publication Date: 1994-Jan 31, 2020

Environmental Compliance Approval:

Provincial [ECA](#)

On October 31, 2011, a smarter, faster environmental approvals system came into effect in Ontario. In the past, a business had to apply for multiple approvals (known as certificates of approval) for individual processes and pieces of equipment. Today, a business either registers itself, or applies for a single approval, depending on the types of activities it conducts. Businesses whose activities aren't subject to the EASR may apply for an ECA. A single ECA addresses all of a business's emissions, discharges and wastes. Separate approvals for air, noise and waste are no longer required. This database will also include Renewable Energy Approvals. For certificates of approval prior to Nov 1st, 2011, please refer to the CA database. For all Waste Disposal Sites please refer to the WDS database.

Government Publication Date: Oct 2011-Jan 31, 2020

Environmental Effects Monitoring:

Federal [EEM](#)

The Environmental Effects Monitoring program assesses the effects of effluent from industrial or other sources on fish, fish habitat and human usage of fisheries resources. Since 1992, pulp and paper mills have been required to conduct EEM studies under the Pulp and Paper Effluent Regulations. This database provides information on the mill name, geographical location and sub-lethal toxicity data.

Government Publication Date: 1992-2007*

ERIS Historical Searches:

Private [EHS](#)

ERIS has compiled a database of all environmental risk reports completed since March 1999. Available fields for this database include: site location, date of report, type of report, and search radius. As per all other databases, the ERIS database can be referenced on both the map and "Statistical Profile" page.

Government Publication Date: 1999-Jan 31, 2020

Environmental Issues Inventory System:

Federal [EIS](#)

The Environmental Issues Inventory System was developed through the implementation of the Environmental Issues and Remediation Plan. This plan was established to determine the location and severity of contaminated sites on inhabited First Nation reserves, and where necessary, to remediate those that posed a risk to health and safety; and to prevent future environmental problems. The EIS provides information on the reserve under investigation, inventory number, name of site, environmental issue, site action (Remediation, Site Assessment), and date investigation completed.

Government Publication Date: 1992-2001*

Emergency Management Historical Event:

Provincial [EMHE](#)

List of locations of historical occurrences of emergency events, including those assigned to the Ministry of Natural Resources by Order-In-Council (OIC) under the Emergency Management and Civil Protection Act, as well as events where MNR provided requested emergency response assistance. Many of these events will have involved community evacuations, significant structural loss, and/or involvement of MNR emergency response staff. These events fall into one of ten (10) type categories: Dam Failure; Drought / Low Water; Erosion; Flood; Forest Fire; Soil and Bedrock Instability; Petroleum Resource Center Event, EMO Requested Assistance, Continuity of Operations Event, Other Requested Assistance. EMHE record details are reproduced by ERIS under License with the Ontario Ministry of Natural Resources © Queen's Printer for Ontario, 2017.

Government Publication Date: Dec 31, 2016

Environmental Penalty Annual Report:

Provincial [EPAR](#)

This database contains data from Ontario's annual environmental penalty report published by the Ministry of the Environment and Climate Change. These reports provide information on environmental penalties for land or water violations issued to companies in one of the nine industrial sectors covered by the Municipal Industrial Strategy for Abatement (MISA) regulations.

Government Publication Date: Jan 1, 2011 - Dec 31, 2018

List of Expired Fuels Safety Facilities:

Provincial EXP

List of facilities and tanks for which there was once a fuel registration. This is not a comprehensive or complete inventory of expired tanks/tank facilities in the province; this listing is a copy of previously registered tanks and facilities obtained under Access to Public Information. Includes private fuel outlets, bulk plants, fuel oil tanks, gasoline stations, marinas, propane filling stations, liquid fuel tanks, piping systems, etc; includes tanks which have been removed from the ground.

Notes: registration was not required for private fuel underground/aboveground storage tanks prior to January 1990, nor for furnace oil tanks prior to May 1, 2002; registration is not required for waste oil tanks in apartments, office buildings, residences, etc., or aboveground gas or diesel tanks. Records are not verified for accuracy or completeness.

Government Publication Date: Feb 28, 2017

Federal Convictions:

Federal FCON

Environment Canada maintains a database referred to as the "Environmental Registry" that details prosecutions under the Canadian Environmental Protection Act (CEPA) and the Fisheries Act (FA). Information is provided on the company name, location, charge date, offence and penalty.

Government Publication Date: 1988-Jun 2007*

Contaminated Sites on Federal Land:

Federal FCS

The Federal Contaminated Sites Inventory includes information on known federal contaminated sites under the custodianship of departments, agencies and consolidated Crown corporations as well as those that are being or have been investigated to determine whether they have contamination arising from past use that could pose a risk to human health or the environment. The inventory also includes non-federal contaminated sites for which the Government of Canada has accepted some or all financial responsibility. It does not include sites where contamination has been caused by, and which are under the control of, enterprise Crown corporations, private individuals, firms or other levels of government.

Government Publication Date: Jun 2000-Nov 2019

Federal Identification Registry for Storage Tank Systems (FIRSTS):

Federal FED TANKS

A list of federally regulated Storage tanks from the Federal Identification Registry for Storage Tank Systems (FIRSTS). FIRSTS is Environment and Climate Change Canada's database of storage tank systems subject to the Storage Tank for Petroleum Products and Allied Petroleum Products Regulations. The main objective of the Regulations is to prevent soil and groundwater contamination from storage tank systems located on federal and aboriginal lands. Storage tank systems that do not have a valid identification number displayed in a readily visible location on or near the storage tank system may be refused product delivery.

Government Publication Date: May 31, 2018

Fisheries & Oceans Fuel Tanks:

Federal FOFT

Fisheries & Oceans Canada maintains an inventory of aboveground & underground fuel storage tanks located on Fisheries & Oceans property or controlled by DFO. Our inventory provides information on the site name, location, tank owner, tank operator, facility type, storage tank location, tank contents & capacity, and date of tank installation.

Government Publication Date: 1964-Sep 2018

Fuel Storage Tank:

Provincial FST

List of registered private and retail fuel storage tanks. This is not a comprehensive or complete inventory of private and retail fuel storage tanks in the province; this listing is a copy of registered private and retail fuel storage tanks, obtained under Access to Public Information.

Notes: registration was not required for private fuel underground/aboveground storage tanks prior to January 1990, nor for furnace oil tanks prior to May 1, 2002; registration is not required for waste oil tanks in apartments, office buildings, residences, etc., or aboveground gas or diesel tanks. Records are not verified for accuracy or completeness.

Government Publication Date: Feb 28, 2017

Fuel Storage Tank - Historic:

Provincial FSTH

The Fuels Safety Branch of the Ontario Ministry of Consumer and Commercial Relations maintained a database of all registered private fuel storage tanks. Public records of private fuel storage tanks are only available since the registration became effective in September 1989. This information is now collected by the Technical Standards and Safety Authority.

Government Publication Date: Pre-Jan 2010*

Ontario Regulation 347 Waste Generators Summary:

Provincial GEN

Regulation 347 of the Ontario EPA defines a waste generation site as any site, equipment and/or operation involved in the production, collection, handling and/or storage of regulated wastes. A generator of regulated waste is required to register the waste generation site and each waste produced, collected, handled, or stored at the site. This database contains the registration number, company name and address of registered generators including the types of hazardous wastes generated. It includes data on waste generating facilities such as: drycleaners, waste treatment and disposal facilities, machine shops, electric power distribution etc. This information is a summary of all years from 1986 including the most currently available data. Some records may contain, within the company name, the phrase "See & Use..." followed by a series of letters and numbers. This occurs when one company is amalgamated with or taken over by another registered company. The number listed as "See & Use", refers to the new ownership and the other identification number refers to the original ownership. This phrase serves as a link between the 2 companies until operations have been fully transferred.

Government Publication Date: 1986-Jan 31, 2020

Greenhouse Gas Emissions from Large Facilities:

Federal

GHG

List of greenhouse gas emissions from large facilities made available by Environment Canada. Greenhouse gas emissions in kilotonnes of carbon dioxide equivalents (kt CO₂ eq).

Government Publication Date: 2013-Dec 2017

TSSA Historic Incidents:

Provincial

HINC

List of historic incidences of spills and leaks of diesel, fuel oil, gasoline, natural gas, propane, and hydrogen recorded by the TSSA in their previous incident tracking system. The TSSA's Fuels Safety Program administers the Technical Standards & Safety Act 2000, providing fuel-related safety services associated with the safe transportation, storage, handling and use of fuels such as gasoline, diesel, propane, natural gas and hydrogen. Under this Act, the TSSA regulates fuel suppliers, storage facilities, transport trucks, pipelines, contractors and equipment or appliances that use fuels. Records are not verified for accuracy or completeness. This is not a comprehensive or complete inventory of historical fuel spills and leaks in the province. This listing is a copy of the data captured at one moment in time and is hence limited by the record date provided here.

Government Publication Date: 2006-June 2009*

Indian & Northern Affairs Fuel Tanks:

Federal

IAFT

The Department of Indian & Northern Affairs Canada (INAC) maintains an inventory of aboveground & underground fuel storage tanks located on both federal and crown land. Our inventory provides information on the reserve name, location, facility type, site/facility name, tank type, material & ID number, tank contents & capacity, and date of tank installation.

Government Publication Date: 1950-Aug 2003*

Fuel Oil Spills and Leaks:

Provincial

INC

Listing of spills and leaks of diesel, fuel oil, gasoline, natural gas, propane, and hydrogen reported to the Spills Action Centre (SAC). This is not a comprehensive or complete inventory of fuel-related leaks, spills, and incidents in the province; this listing is a copy of incidents reported to the SAC, obtained under Access to Public Information. Includes incidents from fuel-related hazards such as spills, fires, and explosions. Records are not verified for accuracy or completeness.

Government Publication Date: Feb 28, 2017

Landfill Inventory Management Ontario:

Provincial

LIMO

The Landfill Inventory Management Ontario (LIMO) database is updated every year, as the ministry compiles new and updated information. The inventory will include small and large landfills. Additionally, each year the ministry will request operators of the larger landfills complete a landfill data collection form that will be used to update LIMO and will include the following information from the previous operating year. This will include additional information such as estimated amount of total waste received, landfill capacity, estimated total remaining landfill capacity, fill rates, engineering designs, reporting and monitoring details, size of location, service area, approved waste types, leachate of site treatment, contaminant attenuation zone and more. The small landfills will include information such as site owner, site location and certificate of approval # and status.

Government Publication Date: Feb 28, 2019

Canadian Mine Locations:

Private

MINE

This information is collected from the Canadian & American Mines Handbook. The Mines database is a national database that provides over 290 listings on mines (listed as public companies) dealing primarily with precious metals and hard rocks. Listed are mines that are currently in operation, closed, suspended, or are still being developed (advanced projects). Their locations are provided as geographic coordinates (x, y and/or longitude, latitude). As of 2002, data pertaining to Canadian smelters and refineries has been appended to this database.

Government Publication Date: 1998-2009*

Mineral Occurrences:

Provincial

MNR

In the early 70's, the Ministry of Northern Development and Mines created an inventory of approximately 19,000 mineral occurrences in Ontario, in regard to metallic and industrial minerals, as well as some information on building stones and aggregate deposits. Please note that the "Horizontal Positional Accuracy" is approximately +/- 200 m. Many reference elements for each record were derived from field sketches using pace or chain/tape measurements against claim posts or topographic features in the area. The primary limiting factor for the level of positional accuracy is the scale of the source material. The testing of horizontal accuracy of the source materials was accomplished by comparing the plan metric (X and Y) coordinates of that point with the coordinates of the same point as defined from a source of higher accuracy.

Government Publication Date: 1846-Jan 2019

National Analysis of Trends in Emergencies System (NATES):

Federal

NATE

In 1974 Environment Canada established the National Analysis of Trends in Emergencies System (NATES) database, for the voluntary reporting of significant spill incidents. The data was to be used to assist in directing the work of the emergencies program. NATES ran from 1974 to 1994. Extensive information is available within this database including company names, place where the spill occurred, date of spill, cause, reason and source of spill, damage incurred, and amount, concentration, and volume of materials released.

Government Publication Date: 1974-1994*

Non-Compliance Reports:

Provincial

NCPL

The Ministry of the Environment provides information about non-compliant discharges of contaminants to air and water that exceed legal allowable limits, from regulated industrial and municipal facilities. A reported non-compliance failure may be in regard to a Control Order, Certificate of Approval, Sectoral Regulation or specific regulation/act.

Government Publication Date: Dec 31, 2018

National Defense & Canadian Forces Fuel Tanks:

Federal

NDFT

The Department of National Defense and the Canadian Forces maintains an inventory of all aboveground & underground fuel storage tanks located on DND lands. Our inventory provides information on the base name, location, tank type & capacity, tank contents, tank class, date of tank installation, date tank last used, and status of tank as of May 2001. This database will no longer be updated due to the new National Security protocols which have prohibited any release of this database.

Government Publication Date: Up to May 2001*

National Defense & Canadian Forces Spills:

Federal

NDSP

The Department of National Defense and the Canadian Forces maintains an inventory of spills to land and water. All spill sites have been classified under the "Transportation of Dangerous Goods Act - 1992". Our inventory provides information on the facility name, location, spill ID #, spill date, type of spill, as well as the quantity of substance spilled & recovered.

Government Publication Date: Mar 1999-Apr 2018

National Defence & Canadian Forces Waste Disposal Sites:

Federal

NDWD

The Department of National Defence and the Canadian Forces maintains an inventory of waste disposal sites located on DND lands. Where available, our inventory provides information on the base name, location, type of waste received, area of site, depth of site, year site opened/closed and status.

Government Publication Date: 2001-Apr 2007*

National Energy Board Pipeline Incidents:

Federal

NEBI

Locations of pipeline incidents from 2008 to present, made available by the Canada Energy Regulator (CER) - previously the National Energy Board (NEB). Includes incidents reported under the Onshore Pipeline Regulations and the Processing Plant Regulations related to pipelines under federal jurisdiction, does not include incident data related to pipelines under provincial or territorial jurisdiction.

Government Publication Date: 2008-Dec 31, 2019

National Energy Board Wells:

Federal

NEBP

The NEBW database contains information on onshore & offshore oil and gas wells that are outside provincial jurisdiction(s) and are thereby regulated by the National Energy Board. Data is provided regarding the operator, well name, well ID No./UWI, status, classification, well depth, spud and release date.

Government Publication Date: 1920-Feb 2003*

National Environmental Emergencies System (NEES):

Federal

NEES

In 2000, the Emergencies program implemented NEES, a reporting system for spills of hazardous substances. For the most part, this system only captured data from the Atlantic Provinces, some from Quebec and Ontario and a portion from British Columbia. Data for Alberta, Saskatchewan, Manitoba and the Territories was not captured. However, NEES is also a repository for previous Environment Canada spill datasets. NEES is composed of the historic datasets ' or Trends ' which dates from approximately 1974 to present. NEES Trends is a compilation of historic databases, which were merged and includes data from NATES (National Analysis of Trends in Emergencies System), ARTS (Atlantic Regional Trends System), and NEES. In 2001, the Emergencies Program determined that variations in reporting regimes and requirements between federal and provincial agencies made national spill reporting and trend analysis difficult to achieve. As a consequence, the department has focused efforts on capturing data on spills of substances which fall under its legislative authority only (CEPA and FA). As such, the NEES database will be decommissioned in December 2004.

Government Publication Date: 1974-2003*

National PCB Inventory:

Federal

NPCB

Environment Canada's National PCB inventory includes information on in-use PCB containing equipment in Canada including federal, provincial and private facilities. Federal out-of-service PCB containing equipment and PCB waste owned by the federal government or by federally regulated industries such as airlines, railway companies, broadcasting companies, telephone and telecommunications companies, pipeline companies, etc. are also listed. Although it is not Environment Canada's mandate to collect data on non-federal PCB waste, the National PCB inventory includes some information on provincial and private PCB waste and storage sites. Some addresses provided may be Head Office addresses and are not necessarily the location of where the waste is being used or stored.

Government Publication Date: 1988-2008*

National Pollutant Release Inventory:

Federal

NPRI

Environment Canada has defined the National Pollutant Release Inventory ("NPRI") as a federal government initiative designed to collect comprehensive national data regarding releases to air, water, or land, and waste transfers for recycling for more than 300 listed substances.

Government Publication Date: 1993-May 2017

Oil and Gas Wells:

Private

[OGWE](#)

The Nickle's Energy Group (publisher of the Daily Oil Bulletin) collects information on drilling activity including operator and well statistics. The well information database includes name, location, class, status and depth. The main Nickle's database is updated on a daily basis, however, this database is updated on a monthly basis. More information is available at www.nickles.com.

Government Publication Date: 1988-Aug 31, 2019

Ontario Oil and Gas Wells:

Provincial

[OOGW](#)

In 1998, the MNR handed over to the Ontario Oil, Gas and Salt Resources Corporation, the responsibility of maintaining a database of oil and gas wells drilled in Ontario. The OGSR Library has over 20,000+ wells in their database. Information available for all wells in the ERIS database include well owner/operator, location, permit issue date, and well cap date, license No., status, depth and the primary target (rock unit) of the well being drilled. All geology/stratigraphy table information, plus all water table information is also provide for each well record.

Government Publication Date: 1800-Jun 2019

Inventory of PCB Storage Sites:

Provincial

[OPCB](#)

The Ontario Ministry of Environment, Waste Management Branch, maintains an inventory of PCB storage sites within the province. Ontario Regulation 11/82 (Waste Management - PCB) and Regulation 347 (Generator Waste Management) under the Ontario EPA requires the registration of inactive PCB storage equipment and/or disposal sites of PCB waste with the Ontario Ministry of Environment. This database contains information on: 1) waste quantities; 2) major and minor sites storing liquid or solid waste; and 3) a waste storage inventory.

Government Publication Date: 1987-Oct 2004; 2012-Dec 2013

Orders:

Provincial

[ORD](#)

This is a subset taken from Ontario's Environmental Registry (EBR) database. It will include all Orders on the registry such as (EPA s. 17) - Order for remedial work, (EPA s. 18) - Order for preventative measures, (EPA s. 43) - Order for removal of waste and restoration of site, (EPA s. 44) - Order for conformity with Act for waste disposal sites, (EPA s. 136) - Order for performance of environmental measures.

Government Publication Date: 1994-Jan 31, 2020

Canadian Pulp and Paper:

Private

[PAP](#)

This information is part of the Pulp and Paper Canada Directory. The Directory provides a comprehensive listing of the locations of pulp and paper mills and the products that they produce.

Government Publication Date: 1999, 2002, 2004, 2005, 2009-2014

Parks Canada Fuel Storage Tanks:

Federal

[PCFT](#)

Canadian Heritage maintains an inventory of known fuel storage tanks operated by Parks Canada, in both National Parks and at National Historic Sites. The database details information on site name, location, tank install/removal date, capacity, fuel type, facility type, tank design and owner/operator.

Government Publication Date: 1920-Jan 2005*

Pesticide Register:

Provincial

[PES](#)

The Ontario Ministry of the Environment and Climate Change maintains a database of licensed operators and vendors of registered pesticides.

Government Publication Date: 1988-Jan 2020

Pipeline Incidents:

Provincial

[PINC](#)

List of pipeline incidents (strikes, leaks, spills). This is not a comprehensive or complete inventory of pipeline incidents in the province; this listing in an historical copy of records previously obtained under Access to Public Information. Records are not verified for accuracy or completeness.

Government Publication Date: Feb 28, 2017

Private and Retail Fuel Storage Tanks:

Provincial

[PRT](#)

The Fuels Safety Branch of the Ontario Ministry of Consumer and Commercial Relations maintained a database of all registered private fuel storage tanks and licensed retail fuel outlets. This database includes an inventory of locations that have gasoline, oil, waste oil, natural gas and/or propane storage tanks on their property. The MCCR no longer collects this information. This information is now collected by the Technical Standards and Safety Authority (TSSA).

Government Publication Date: 1989-1996*

Permit to Take Water:

Provincial

[PTTW](#)

This is a subset taken from Ontario's Environmental Registry (EBR) database. It will include all PTTW's on the registry such as OWRA s. 34 - Permit to take water.

Government Publication Date: 1994-Jan 31, 2020

Ontario Regulation 347 Waste Receivers Summary:

Provincial REC

Part V of the Ontario Environmental Protection Act ("EPA") regulates the disposal of regulated waste through an operating waste management system or a waste disposal site operated or used pursuant to the terms and conditions of a Certificate of Approval or a Provisional Certificate of Approval. Regulation 347 of the Ontario EPA defines a waste receiving site as any site or facility to which waste is transferred by a waste carrier. A receiver of regulated waste is required to register the waste receiving facility. This database represents registered receivers of regulated wastes, identified by registration number, company name and address, and includes receivers of waste such as: landfills, incinerators, transfer stations, PCB storage sites, sludge farms and water pollution control plants. This information is a summary of all years from 1986 including the most currently available data.

Government Publication Date: 1986-2016

Record of Site Condition:

Provincial RSC

The Record of Site Condition (RSC) is part of the Ministry of the Environment's Brownfields Environmental Site Registry. Protection from environmental clean-up orders for property owners is contingent upon documentation known as a record of site condition (RSC) being filed in the Environmental Site Registry. In order to file an RSC, the property must have been properly assessed and shown to meet the soil, sediment and groundwater standards appropriate for the use (such as residential) proposed to take place on the property. The Record of Site Condition Regulation (O. Reg. 153/04) details requirements related to site assessment and clean up.

RSCs filed after July 1, 2011 will also be included as part of the new (O.Reg. 511/09).

Government Publication Date: 1997-Sept 2001, Oct 2004-Jan 2020

Retail Fuel Storage Tanks:

Private RST

This database includes an inventory of retail fuel outlet locations (including marinas) that have on their property gasoline, oil, waste oil, natural gas and / or propane storage tanks.

Government Publication Date: 1999-Jan 31, 2020

Scott's Manufacturing Directory:

Private SCT

Scott's Directories is a data bank containing information on over 200,000 manufacturers across Canada. Even though Scott's listings are voluntary, it is the most comprehensive database of Canadian manufacturers available. Information concerning a company's address, plant size, and main products are included in this database.

Government Publication Date: 1992-Mar 2011*

Ontario Spills:

Provincial SPL

This database identifies information such as location (approximate), type and quantity of contaminant, date of spill, environmental impact, cause, nature of impact, etc. Information from 1988-2002 was part of the ORIS (Occurrence Reporting Information System). The SAC (Spills Action Centre) handles all spills reported in Ontario. Regulations for spills in Ontario are part of the MOE's Environmental Protection Act, Part X.

Government Publication Date: 1988-Aug 2019

Wastewater Discharger Registration Database:

Provincial SRDS

Information under this heading is combination of the following 2 programs. The Municipal/Industrial Strategy for Abatement (MISA) division of the Ontario Ministry of Environment maintained a database of all direct dischargers of toxic pollutants within nine sectors including: Electric Power Generation; Mining; Petroleum Refining; Organic Chemicals; Inorganic Chemicals; Pulp & Paper; Metal Casting; Iron & Steel; and Quarries. All sampling information is now collected and stored within the Sample Result Data Store (SRDS).

Government Publication Date: 1990-Dec 31, 2017

Anderson's Storage Tanks:

Private TANK

The information provided in this database was collected by examining various historical documents, which identified the location of former storage tanks, containing substances such as fuel, water, gas, oil, and other various types of miscellaneous products. Information is available in regard to business operating at tank site, tank location, permit year, permit & installation type, no. of tanks installed & configuration and tank capacity. Data contained within this database pertains only to the city of Toronto and is not warranted to be complete, exhaustive or authoritative. The information was collected for research purposes only.

Government Publication Date: 1915-1953*

Transport Canada Fuel Storage Tanks:

Federal TCFT

List of fuel storage tanks currently or previously owned or operated by Transport Canada. This inventory also includes tanks on The Pickering Lands, which refers to 7,530 hectares (18,600 acres) of land in Pickering, Markham, and Uxbridge owned by the Government of Canada since 1972; properties on this land has been leased by the government since 1975, and falls under the Site Management Policy of Transport Canada, but is administered by Public Works and Government Services Canada. This inventory provides information on the site name, location, tank age, capacity and fuel type.

Government Publication Date: 1970-Aug 2018

Variances for Abandonment of Underground Storage Tanks:

Provincial

[VAR](#)

Listing of variances granted for storage tank abandonment. This is not a comprehensive or complete inventory of tank abandonment variances in the province; this listing is a copy of tank abandonment variance records previously obtained under Access to Public Information. In Ontario, registered underground storage tanks must be removed within two years of disuse; if removal of a tank is not feasible, an application may be sought for a variance from this code requirement.

Records are not verified for accuracy or completeness.

Government Publication Date: Feb 28, 2017

Waste Disposal Sites - MOE CA Inventory:

Provincial

[WDS](#)

The Ontario Ministry of Environment, Waste Management Branch, maintains an inventory of known open (active or inactive) and closed disposal sites in the Province of Ontario. Active sites maintain a Certificate of Approval, are approved to receive and are receiving waste. Inactive sites maintain Certificate(s) of Approval but are not receiving waste. Closed sites are not receiving waste. The data contained within this database was compiled from the MOE's Certificate of Approval database. Locations of these sites may be cross-referenced to the Anderson database described under ERIS's Private Source Database section, by the CA number. All new Environmental Compliance Approvals handed out after Oct 31, 2011 for Waste Disposal Sites will still be found in this database.

Government Publication Date: Oct 2011-Jan 31, 2020

Waste Disposal Sites - MOE 1991 Historical Approval Inventory:

Provincial

[WDSH](#)

In June 1991, the Ontario Ministry of Environment, Waste Management Branch, published the "June 1991 Waste Disposal Site Inventory", of all known active and closed waste disposal sites as of October 30st, 1990. For each "active" site as of October 31st 1990, information is provided on site location, site/CA number, waste type, site status and site classification. For each "closed" site as of October 31st 1990, information is provided on site location, site/CA number, closure date and site classification. Locations of these sites may be cross-referenced to the Anderson database described under ERIS's Private Source Database section, by the CA number.

Government Publication Date: Up to Oct 1990*

Water Well Information System:

Provincial

[WWIS](#)

This database describes locations and characteristics of water wells found within Ontario in accordance with Regulation 903. It includes such information as coordinates, construction date, well depth, primary and secondary use, pump rate, static water level, well status, etc. Also included are detailed stratigraphy information, approximate depth to bedrock and the approximate depth to the water table.

Government Publication Date: Feb 28, 2019

Definitions

Database Descriptions: This section provides a detailed explanation for each database including: source, information available, time coverage, and acronyms used. They are listed in alphabetic order.

Detail Report: This is the section of the report which provides the most detail for each individual record. Records are summarized by location, starting with the project property followed by records in closest proximity.

Distance: The distance value is the distance between plotted points, not necessarily the distance between the sites' boundaries. All values are an approximation.

Direction: The direction value is the compass direction of the site in respect to the project property and/or center point of the report.

Elevation: The elevation value is taken from the location at which the records for the site address have been plotted. All values are an approximation. Source: Google Elevation API.

Executive Summary: This portion of the report is divided into 3 sections:

'Report Summary'- Displays a chart indicating how many records fall on the project property and, within the report search radii.

'Site Report Summary'-Project Property'- This section lists all the records which fall on the project property. For more details, see the 'Detail Report' section.

'Site Report Summary-Surrounding Properties'- This section summarizes all records on adjacent properties, listing them in order of proximity from the project property. For more details, see the 'Detail Report' section.

Map Key: The map key number is assigned according to closest proximity from the project property. Map Key numbers always start at #1. The project property will always have a map key of '1' if records are available. If there is a number in brackets beside the main number, this will indicate the number of records on that specific property. If there is no number in brackets, there is only one record for that property.

The symbol and colour used indicates 'elevation': the red inverted triangle will dictate 'ERIS Sites with Lower Elevation', the yellow triangle will dictate 'ERIS Sites with Higher Elevation' and the orange square will dictate 'ERIS Sites with Same Elevation.'

Unplottables: These are records that could not be mapped due to various reasons, including limited geographic information. These records may or may not be in your study area, and are included as reference.



File Number: D06-03-20-0044

March 24, 2020

Michael Beaudoin
Paterson Group
154 Colonnade Road South
Ottawa, Ontario, K2E 7J5

Sent via email [mbeaudoin@patersongroup.ca]

Dear Mr. Beaudoin,

**Re: Information Request
301 Lett Street, Ottawa, Ontario (“Subject Property”)**

Internal Department Circulation

The Planning, Infrastructure and Economic Development Department has the following information in response to your request for information regarding the Subject Property:

- No information was returned on the Subject Property from Departmental circulation.

Search of Historical Land Use Inventory

This acknowledges receipt of the signed Disclaimer regarding your request for information from the City’s Historical Land Use Inventory (HLUI 2005) database for the Subject Property.

A search of the HLUI database revealed the following information:

- There are 2 activities associated with the Subject Property.

The HLUI database was also searched for activity associated with properties located within 250m of the Subject Property. The search revealed the following:

- There are 126 activities associated with 47 properties located within 250m of the Subject Property.

*Shaping our future together
Ensemble, formons notre avenir*

City of Ottawa
Planning, Infrastructure and Economic
Development Department

110 Laurier Avenue West, 4th Floor
Ottawa, ON K1P 1J1
Tel: (613) 580-2424 ext. 21690
Fax: (613) 560-6006
www.ottawa.ca

Ville d'Ottawa
Services de la planification, de l'infrastructure et
du développement économique

110, avenue Laurier Ouest, 4e étage
Ottawa (Ontario) K1P 1J1
Tél.: (613) 580-2424 ext. 21690
Télééc: (613) 560-6006
www.ottawa.ca

Please note that certain activities have been identified to have a PIN Certainty of “2”. This identifier acknowledges that there is some uncertainty about the exact location of the land use activity and that the activity may or may not have been located on the property. All database entries with a PIN Certainty of “2” require independent verification as to their precise location.

A site map and table have been included to show the location of the Subject Property as well as the location of all the activities noted above, including the HLUI database’s location of the Activity Numbers with a PIN Certainty of “2”.

Additional information may be obtained by contacting:

Ontario’s Environmental Registry

The Environmental Registry found at <http://www.ebr.gov.on.ca/ERS-WEB-External/> contains "public notices" about environmental matters being proposed by all government ministries covered by the Environmental Bill of Rights. The public notices may contain information about proposed new laws, regulations, policies and programs or about proposals to change or eliminate existing ones. By using keys words i.e. name of proponent/owner and the address one can ascertain if there is any information on the proponent and address under the following categories: Ministry, keywords, notice types, Notice Status, Acts, Instruments and published date (all years).

The Ontario Land Registry Office

Registration of real property is recorded in the Ontario Land Registry Office through the Land Titles Act or the Registry Act. Documents relating to title and other agreements that may affect your property are available to the public for a fee. It is recommended that a property search at the Land Registry Office be included in any investigation as to the historic use of your property. The City of Ottawa cannot comment on any documents to which it is not a party.

Court House
161 Elgin Street 4th Floor
Ottawa ON K2P 2K1
Tel: (613) 239-1230
Fax: (613) 239-1422

Please note, as per the HLUI Disclaimer, that the information contained in the HLUI database has been compiled from publicly available records and other sources of information. The HLUI may contain erroneous information given that the records used as sources of information may be flawed. For instance, changes in municipal addresses over time may introduce error. Accordingly, all information from the HLUI database is provided on an “as is” basis with no representation or warranty by the City with respect to the information’s accuracy or exhaustiveness in responding to the request.

Furthermore, the HLUI database and the results of this search in no way confirm the presence or absence of contamination or pollution of any kind. This information is provided on the assumption that it will not be relied upon by any person for any purpose whatsoever. The City of Ottawa denies all liability to any persons attempting to rely on any information provided from the HLUI database.

Please note that in responding to your request, the City of Ottawa does not guarantee or comment on the environmental condition of the Subject Property. You may wish to contact the Ontario Ministry of Environment and Climate Change for additional information.

If you have any further questions or comments, please contact Jeffrey Ren at 613-580-2424 ext. 14743 or HLUI@ottawa.ca

Sincerely,

A handwritten signature in black ink that reads "Jeffrey Ren". The signature is written in a cursive style with a horizontal line underneath the name.

Jeffrey Ren

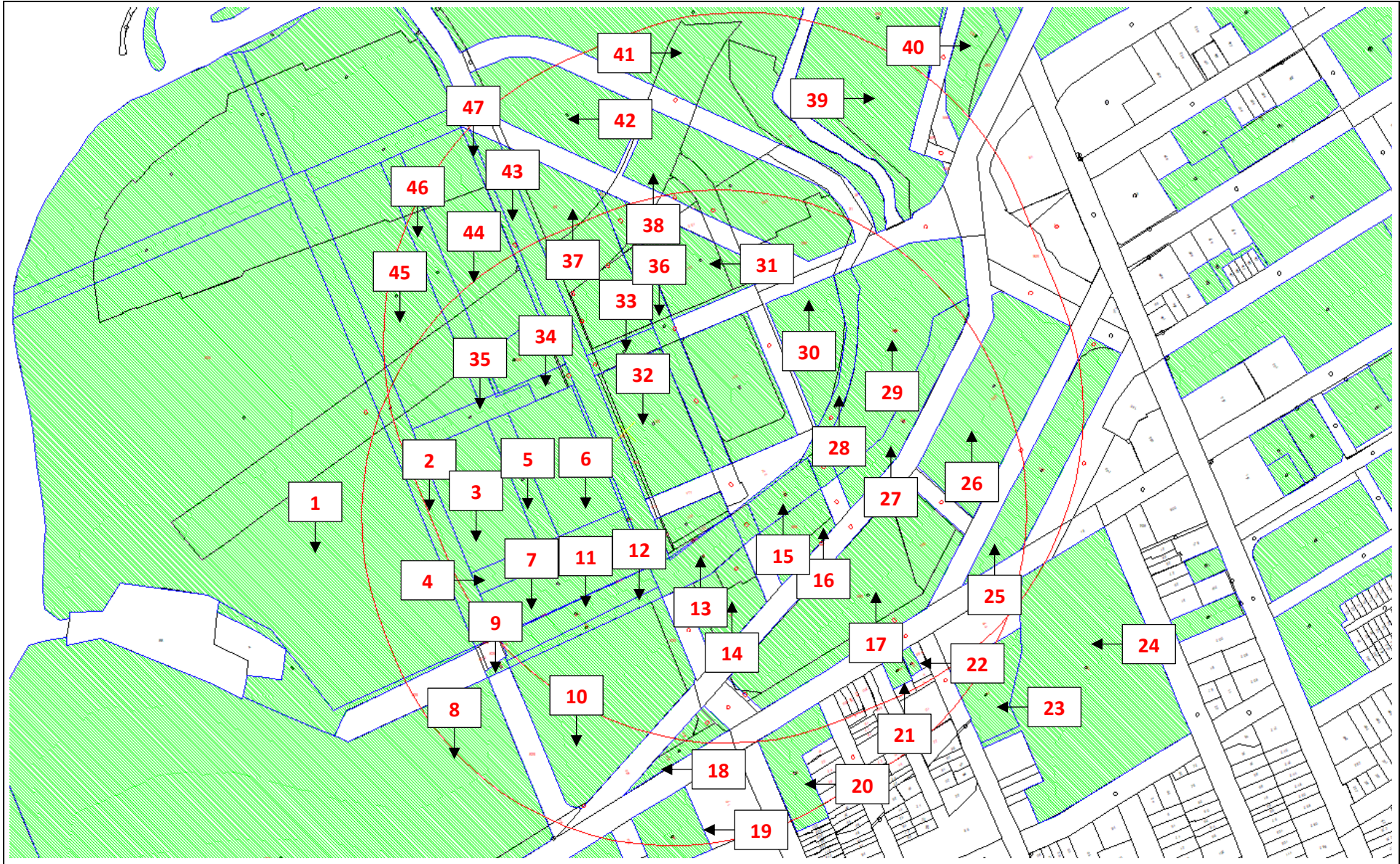
Per:

Michael Boughton, MCIP, RPP
Senior Planner
Development Review East
Planning Services
Planning, Infrastructure and Economic Development Department

MB/JR

Enclosures.

cc: File no. D06-03-20-0044



Address: 301 Lett Street

Ottawa, ON

File No.: D06-03-20-0044

Prepared By: Jeffrey Ren

Legend:

- 00 Area Number
- Subject Site
- 250 m Buffer

Scale: 1 : N/A



Area	Associated HLUI Activities	Associated HLUI Activities with a PIN Certainty of "2" *
Subject Property	5859	6972
1	11012, 12168, 14515, 14582, 8231	10178, 2505, 2807, 4311, 6223
2	11012, 14515	
3	11012	
4	11012, 14515	
5	11012	
6	11012, 13949, 14515, 2593, 6974	13666, 3483, 7711, 8085
7	11012	10256, 11282, 2371, 2965, 7687, 9255
8	14266, 14515, 7180	10774, 4394, 4950, 7302, 9060
9	10292, 8697	
10	10006, 12363, 15136, 3481	10256, 4394, 4950
11	10292, 8697	
12	10292, 8697	
13		2709
14		13376, 6972
15	10292, 8697	2709
16	12063, 5613	
17	10928, 2961, 6479, 8658, 968	13762
18	10928, 6402	



19		13363
20		13762
21	5612	5877
22		5877
23	12187, 8707	
24	12187, 8707	
25	7230	9835
26	10054, 13382, 14715, 3084, 8909, 9871	9835
27	13763	
28	13763	
29	10054, 13382, 14715, 3084, 8909, 9871	2709, 9835
30	5859	12042, 15150, 1689, 2709, 4066, 9754
31	12500, 13597	10045, 11787, 12100, 2373, 2423, 6484
32	5859, 8090	13172, 1579
33	12149, 13763, 14101, 14497, 14498, 255, 3161, 3416, 7153, 8091	11787, 12100, 14498, 2423, 2884, 3915, 6166, 7223, 7224
34	14515	
35	11012, 14515	
36		6166



37	12149, 13367, 14101, 14497, 2407, 255, 3161, 3416, 7153, 8091	11787, 12100, 14498, 2423, 2884, 3915, 6166, 7223, 7224
38	13259, 13659, 3484, 8903	1243, 13789, 13830, 5221
39		6489, 9941
40		2033, 9776
41		11485, 13356
42	13259, 13659, 3484, 8903	1243, 13789, 13830, 5221
43	14515	
44	10471, 11012, 11384, 11385, 12167, 12168, 12277, 13493, 1446, 14515, 2024, 3559, 4313, 6548, 6974, 8964, 9896	10083, 10178, 11538, 1242, 1244, 13666, 14317, 3483, 7181, 7224, 7711, 8085
45	11012	
46	11012, 14515	8085
47	11384, 11385, 12167, 12168, 12277, 13493, 1446, 14515, 2024, 3559, 4313, 6548, 6974, 8964, 9896	10083, 10178, 10471, 11538, 1242, 1244, 13666, 14317, 3483, 7181, 7224, 7711, 8085

*This identifier acknowledges that there is some uncertainty about the exact location of the land use activity and that the activity may or may not have been located on the property. All database entries with a PIN Certainty of "2" require independent verification as to their precise location.



Historical Land Use Inventory

Subject Property

Activity Numbers



CITY OF OTTAWA
HLUI ID: __679GOD
AREA (Square Metres): 6695.502

Report: RPTC_OT_DEV0122
Run On: 16 Mar 2020 at: 12:16:32

Study Year
1998

PIN
041120009

Multi-NAIC
Y

Multiple Activities
N

Activity ID: 5859 **Multiple PINS:** Y

PIN Certainty: 1 **Previous Activity ID(s) :** 1745

Related PINS: 041120007

Name: GENERAL BEARING SERVICE LIMITED

Address: 70 FLEET STREET, OTTAWA

Facility Type: Other Machinery and Equipment Industries

Comments 1:

Comments 2:

Generator Number:

Storage Tanks:

HL References 1: M.1958, M.1960, M.1961, M.1964, M.1970, M.1980, S.1958, S.1961, S.1964, S.1965

HL References 2:

HL References 3:

NAICS	SIC
333210	319
333910	319
333120	319
336211	319
333291	319
335990	319
333110	319
333130	319
333611	319
336120	319
336510	319
332991	319
333220	319
333299	319

Company Name

General Bearing Service Ltd.

Year of Operation

c. 1960-1965



CITY OF OTTAWA

HLUI ID: __670H79

AREA (Square Metres): 1644.348

Report: RPTC_OT_DEV0122

Run On: 16 Mar 2020 at: 12:18:23

Study Year
1998

PIN
041120016

Multi-NAIC
Y

Multiple Activities
N

Activity ID: 6972 Multiple PINS: Y
PIN Certainty: 2 Previous Activity ID(s) : 2487
Related PINS: 041120016

Name: IMPERIAL RADIATOR CO.
Address: 137 BOOTH STREET, OTTAWA
Facility Type: Motor Vehicle Repair Shops
Comments 1: M.1948 lists this location as residential.
Comments 2:

Generator Number:

Storage Tanks:

HL References 1: M.1920, M.1948, M.1956, M.1960, M.1970, M.1980; FIP1901-48-339,vol1; FIP1912-48-339,vol1; FIP1922-48-339,vol1; FIP1948-104-339; FIP1956-104-339.

HL References 2:

HL References 3:

NAICS	SIC
811112	635
811119	635
811121	635

Company Name

Imperial Radiator Co.

Year of Operation

c. 1948-1960



Historical Land Use Inventory

Adjacent Properties within 250m

Area & Activity Numbers



Historical Land Use Inventory

Area 1 Activity Numbers



CITY OF OTTAWA

HLUI ID: __679AD4

AREA (Square Metres): 95134.360

Report: RPTC_OT_DEV0122

Run On: 16 Mar 2020 at: 12:31:55

Study Year

1998

2005

PIN

040970099

040970168

Multi-NAIC

Y

N

Multiple Activities

Y

N

Activity ID: 10178

Multiple PINS: Y

PIN Certainty: 2

Previous Activity ID(s) : 1943

Related PINS: 040970002

Name: OTTAWA PRE-MIXED CONCRETE LIMITED

Address: OREGON STREET, OTTAWA

Facility Type: Ready Mix Concrete Industry

Comments 1:

Comments 2:

Generator Number:

Storage Tanks:

HL References 1: M.1958, M.1961, M.1964, S.1958, S.1961, S.1964-65, M.1960, M.1970, M.1980

HL References 2:

HL References 3:

NAICS

SIC

327320

355

Company Name

Ottawa Pre-Mixed Concrete Ltd.

Year of Operation

c. 1958-1965



CITY OF OTTAWA

HLUI ID: __679AD4

AREA (Square Metres): 95134.360

Report: RPTC_OT_DEV0122

Run On: 16 Mar 2020 at: 12:31:55

Study Year	PIN	Multi-NAIC	Multiple Activities
1998	040970099	Y	Y
2005	040970168	N	N

Activity ID: 11012 Multiple PINS: N

PIN Certainty: 1 Previous Activity ID(s) :

Related PINS: 040970168

Name: PCL CONSTRUCTORS

Address: 50 BOOTH STREET,

Facility Type: Residential Building and Development

Comments 1:

Comments 2:

Generator Number:

Storage Tanks:

HL References 1:

HL References 2:

HL References 3: 2005 Select Phone

NAICS	SIC
236110	0

Company Name	Year of Operation
PCL CONSTRUCTORS	c. 2005



CITY OF OTTAWA

HLUI ID: __679AD4

AREA (Square Metres): 95134.360

Report: RPTC_OT_DEV0122

Run On: 16 Mar 2020 at: 12:31:55

Study Year	PIN	Multi-NAIC	Multiple Activities
1998	040970099	Y	Y
2005	040970168	N	N

Activity ID: 12168 **Multiple PINS:** N
PIN Certainty: 1 **Previous Activity ID(s) :** 950, 2174

Related PINS: 040970002

Name: UNNAMED JUNK YARD
Address: SHERWOOD STREET, OTTAWA

Facility Type: Waste Materials, Wholesale

Comments 1:

Comments 2:

Generator Number:

Storage Tanks:

HL References 1: M.1899, M.1900, M.1910, M.1920, M.1921, M.1930, M.1940, M.1948, M.1950, M.1956; FIP1912-47-345,vol1; FIP1922-47-345,vol1&2; FIP1948-102A-345,vol1; FIP1956-102010345,vol1.

HL References 2:

HL References 3:

NAICS	SIC
415310	591
418110	591
418190	591

Company Name	Year of Operation
Sachs Brothers	c. 1922-1956
Unnamed Junk Yard	c. 1948



CITY OF OTTAWA

HLUI ID: __679AD4

AREA (Square Metres): 95134.360

Report: RPTC_OT_DEV0122

Run On: 16 Mar 2020 at: 12:31:55

Study Year	PIN	Multi-NAIC	Multiple Activities
1998	040970099	Y	Y
2005	040970168	N	N

Activity ID: 14515 **Multiple PINS:** Y

PIN Certainty: 1 **Previous Activity ID(s) :** 6190, 6060, 6064, 6082, 6077, 6084, 6094, 6095, 6098, 6099, 6102, 6103, 6105, 6108, 6109, 6110, 6111, 6112, 6115, 6117, 6121, 6122, 6124, 6125, 6127, 6129, 6130, 6190, 6191, 6192, 6193, 6198, 6200, 6202, 6203, 6238, 6240, 6243, 6245, 6280, 6282, 6284, 62

Related PINS: 041330051

Name: UNNAMED WASTE DISPOSAL SITE

Address: , OTTAWA

Facility Type: Other Utility Industries n.e.c.

Comments 1: UTM = 445870E, 5028130N, map 31G/5. Site #X1102 of closed sites in the MOE inventory (pg134).

Comments 2:

Generator Number:

Storage Tanks:

HL References 1: 1991-WDSI/WMB/MOE; RBE 1992; MC Staff, 19/02/99; 1922DMD-TM-Ottawa-Sheet #14, 1948DND-ASE-NTS-31G/5, 1967-EMR-SMB-NTS-31G/5-7th ed., 1985-EMR-SMB-NTS-31G/5-11th ed., City of Gloucester-File #8-400-Box 130;

HL References 2: City of Gloucester File # 6-79A: Subject-Health/Dumping -Box 75 -28/12/64; 1938-39-DND-ASE-NTS-31B/13W-2nd ed., 1964-DND-MCE-NTS-31B/13-3rd ed., 1976-EMR-SMB-NTS-31B/13-4th ed., 1979-EMR-SMB-NTS-31B/13-5th ed.

HL References 3:

NAICS	SIC
562210	499
221330	499
221320	499
562920	499
562990	499



CITY OF OTTAWA

HLUI ID: __679AD4

AREA (Square Metres): 95134.360

Report: RPTC_OT_DEV0122

Run On: 16 Mar 2020 at: 12:31:55

Study Year	PIN	Multi-NAIC	Multiple Activities
1998	040970099	Y	Y
2005	040970168	N	N

Company Name

Year of Operation

Unnamed Waste Disposal Site	c. <1991
Unnamed Waste Disposal Site	c. 1953
Unnamed Waste Disposal Site	c. 1946
Unnamed Waste Disposal Site	c. 1924
Unnamed Waste Disposal Site	c. 1958
Unnamed Waste Disposal Site	c. 1979
Unnamed Waste Disposal Site	c. 1965
Unnamed Waste Disposal Site	c. 1974
Unnamed Waste Disposal Site	c. 1920-1931
Unnamed Waste Disposal Site	c. 1973
Unnamed Waste Disposal Site	c. 1927
Unnamed Waste Disposal Site	c. 1966-1991
Unnamed Waste Disposal Site	c. 1947
Unnamed Waste Disposal Site	c. 1976
Unnamed Waste Disposal Site	c. 1940
Unnamed Waste Disposal Site	c. 1962
Unnamed Waste Disposal Site	c. 1926
Unnamed Waste Disposal Site	c. 1944
Unnamed Waste Disposal Site	c. 1972
Unnamed Waste Disposal Site	c. 1935
Unnamed Waste Disposal Site	c. 1921-1945
Unnamed Waste Disposal Site	c. 1977
Unnamed Waste Disposal Site	c. 1947
Unnamed Waste Disposal Site	c. 1950
Unnamed Waste Disposal Site	c. 1981
Unnamed Waste Disposal Site	c. 1971
Unnamed Waste Disposal Site	c. 1963
Unnamed Waste Disposal Site	c. <1990
Unnamed Waste Disposal Site	c. 1964
Unnamed Waste Disposal Site	c. 1920
Unnamed Waste Disposal Site	c. 1938



CITY OF OTTAWA

HLUI ID: __679AD4

AREA (Square Metres): 95134.360

Report: RPTC_OT_DEV0122

Run On: 16 Mar 2020 at: 12:31:55

Study Year

1998
2005

PIN

040970099
040970168

Multi-NAIC

Y
N

Multiple Activities

Y
N

Unnamed Waste Disposal Site

c. 1929

Unnamed Waste Disposal Site

c. 1966



CITY OF OTTAWA

HLUI ID: __679AD4

AREA (Square Metres): 95134.360

Report: RPTC_OT_DEV0122

Run On: 16 Mar 2020 at: 12:31:55

Study Year	PIN	Multi-NAIC	Multiple Activities
1998	040970099	Y	Y
2005	040970168	N	N

Activity ID: 14582 Multiple PINS: N

PIN Certainty: 1 Previous Activity ID(s) : 783

Related PINS: 040970099

Name: VICTORIA FOUNDRY COMPANY

Address: BOOTH STREET, OTTAWA

Facility Type: Other Machinery and Equipment Industries

Comments 1: Listed at 44 Booth St. in 1964-65 Scott's Directory.

Comments 2: 40-44

Generator Number:

Storage Tanks:

HL References 1: S.1958, S.1961, S.1964-65; M.1900, M.1910, M.1920, M.1930, M.1940, M.1950, M.1958, M.1960, M.1961, M.1964, M.1970, M.1980.

HL References 2:

HL References 3:

NAICS	SIC
332991	319
333120	319
333299	319
332810	294
333291	319
333220	319
336120	319
333210	319
336211	319
333611	319
333910	319
336510	319
331511	294
333110	319
333130	319
335990	319

Company Name

Victoria Foundry Company

Year of Operation

c. 1900-1965



CITY OF OTTAWA

Report: RPTC_OT_DEV0122

HLUI ID: 679AD4

Run On: 16 Mar 2020 at: 12:31:55

AREA (Square Metres): 95134.360

Study Year	PIN	Multi-NAIC	Multiple Activities
1998	040970099	Y	Y
2005	040970168	N	N

Activity ID: 2505 **Multiple PINS:** N
PIN Certainty: 2 **Previous Activity ID(s) :** 3721, 3719, 3720

Related PINS: 040970099

Name: W.L. DONNELLY
Address: BROAD STREET, OTTAWA
Facility Type: Railway Transport and Related Service Industries

Comments 1:

Comments 2:

Generator Number:

Storage Tanks:

HL References 1: M.1899, M.1900, M.1910, M.1920, M.1921, M.1930, M.1940, M.1948, M.1950, M.1956; FIP1912-47-345,vol1; FIP1922-47-345,vol1; FIP1948-102A-345,vol1; FIP1956-102-1-345,vol1.

HL References 2:

HL References 3:

NAICS	SIC
482113	453
482114	453
331221	291
482112	453
331514	291
331511	294
331110	291
483116	453
332810	294
488210	453

Company Name	Year of Operation
W. L. Donnelly	c. 1910-1930
Stitt & Co.	c. 1910-1930
Butterworth & Co.	c. 1910-1930



CITY OF OTTAWA

HLUI ID: __679AD4

AREA (Square Metres): 95134.360

Report: RPTC_OT_DEV0122

Run On: 16 Mar 2020 at: 12:31:55

Study Year	PIN	Multi-NAIC	Multiple Activities
1998	040970099	Y	Y
2005	040970168	N	N

Activity ID: 2807 Multiple PINS: Y

PIN Certainty: 2 Previous Activity ID(s) : 4920

Related PINS: 040970098

Name: CANADIAN PACIFIC RAILWAY

Address: FLEET STREET, OTTAWA

Facility Type: Railway Transport and Related Service Industries

Comments 1: Fleet St. was formerly Queen St. in M1900 , pre-M.1910. Large site bounded by Broad St., Oregon St and extended on both sides of the Canadian Atlantic Railway crossing.

Comments 2:

Generator Number:

Storage Tanks:

HL References 1: M.1899-M.1955; FIP1901-107/108-558/564,vol2; FIP1912-107/108-558/562/564/565,vol2; FIP1922-107/108-558/562/564/565,vol2; FIP1948-102A-558,vol1; FIP1956,102-1-558,vol1.

HL References 2:

HL References 3:

NAICS	SIC
482113	453
482112	453
483116	453
482114	453
488210	453

Company Name

Canadian Pacific Railway

Year of Operation

c. 1900-1956



CITY OF OTTAWA

HLUI ID: __679AD4

AREA (Square Metres): 95134.360

Report: RPTC_OT_DEV0122

Run On: 16 Mar 2020 at: 12:31:55

Study Year	PIN	Multi-NAIC	Multiple Activities
1998	040970099	Y	Y
2005	040970168	N	N

Activity ID: 4311 Multiple PINS: Y

PIN Certainty: 2 Previous Activity ID(s) : 5390

Related PINS: 040970095

Name: DIBBLEE CONSTRUCTION CO. ASPHALT PLANT

Address: OREGON STREET, OTTAWA

Facility Type: Other Petroleum and Coal Products Industries

Comments 1: FIP1956 - lists Pre-mixed Concrete Ltd.

Comments 2:

Generator Number:

Storage Tanks: 5 AST - tar

HL References 1: M.1900, M.1910, M.1920, M.1930, M.1940, M.1950; FIP1901-107-558,vol2; FIP1912-107-558,vol2; FIP1922-107-558,vol1; FIP1948-102A-558,vol1; FIP1956-102-1-558,vol1

HL References 2:

HL References 3:

NAICS	SIC
324121	369

Company Name

Dibblee Construction Co.

Year of Operation

c. 1948-1956



CITY OF OTTAWA

HLUI ID: __679AD4

AREA (Square Metres): 95134.360

Report: RPTC_OT_DEV0122

Run On: 16 Mar 2020 at: 12:31:55

Study Year	PIN	Multi-NAIC	Multiple Activities
1998	040970099	Y	Y
2005	040970168	N	N

Activity ID: 6223 **Multiple PINS:** N

PIN Certainty: 2 **Previous Activity ID(s) :** 3722, 3723

Related PINS: 040970099

Name: HARRIS ABATTOIR CO. LIMITED

Address: BROAD STREET, OTTAWA

Facility Type: Meat and Poultry Products Industries

Comments 1:

Comments 2:

Generator Number:

Storage Tanks:

HL References 1: M.1900, M.1910, M.1920, M.1930, M.1940, M.1950

HL References 2:

HL References 3:

NAICS	SIC
311615	101
311614	101
311611	101

Company Name

Gunn Ltd.

Harris Abattoir Co. Ltd.

Year of Operation

c. 1930

c. 1920-1930



CITY OF OTTAWA

HLUI ID: __679AD4

AREA (Square Metres): 95134.360

Report: RPTC_OT_DEV0122

Run On: 16 Mar 2020 at: 12:31:55

Study Year	PIN	Multi-NAIC	Multiple Activities
1998	040970099	Y	Y
2005	040970168	N	N

Activity ID: 8231 Multiple PINS: N

PIN Certainty: 1 Previous Activity ID(s) : 3267

Related PINS: 040970099

Name: MAPLE MILLING CO. LIMITED

Address: BROAD STREET, OTTAWA

Facility Type: Flour, Prepared Cereal Food and Feed Industries

Comments 1: 170 to 180

Comments 2:

Generator Number:

Storage Tanks:

HL References 1: M.1900, M.1910, M.1920, M.1930, M.1940, M.1950, M.1960, M.1970, M.1980.

HL References 2:

HL References 3:

NAICS	SIC
311230	105
311119	105
311111	105
311822	105

Company Name

Jolin B. Hunt

Maple Milling Co. Ltd.

Dowed Milling Co.

Year of Operation

c. 1920

c. 1920-1960

c. 1910



Historical Land Use Inventory

Area 2 Activity Numbers



CITY OF OTTAWA

HLUI ID: __679ADY

AREA (Square Metres): 8490.414

Report: RPTC_OT_DEV0122

Run On: 16 Mar 2020 at: 12:32:20

Study Year

1998

2005

PIN

040970077

040970168

Multi-NAIC

Y

N

Multiple Activities

N

N

Activity ID: 11012 Multiple PINS: N

PIN Certainty: 1 Previous Activity ID(s) :

Related PINS: 040970168

Name: PCL CONSTRUCTORS

Address: 50 BOOTH STREET,

Facility Type: Residential Building and Development

Comments 1:

Comments 2:

Generator Number:

Storage Tanks:

HL References 1:

HL References 2:

HL References 3: 2005 Select Phone

NAICS SIC

236110 0

Company Name

PCL CONSTRUCTORS

Year of Operation

c. 2005



CITY OF OTTAWA

HLUI ID: __679ADY

AREA (Square Metres): 8490.414

Report: RPTC_OT_DEV0122

Run On: 16 Mar 2020 at: 12:32:20

Study Year	PIN	Multi-NAIC	Multiple Activities
1998	040970077	Y	N
2005	040970168	N	N

Activity ID: 14515 **Multiple PINS:** Y

PIN Certainty: 1 **Previous Activity ID(s) :** 6190, 6060, 6064, 6082, 6077, 6084, 6094, 6095, 6098, 6099, 6102, 6103, 6105, 6108, 6109, 6110, 6111, 6112, 6115, 6117, 6121, 6122, 6124, 6125, 6127, 6129, 6130, 6190, 6191, 6192, 6193, 6198, 6200, 6202, 6203, 6238, 6240, 6243, 6245, 6280, 6282, 6284, 62

Related PINS: 041330051

Name: UNNAMED WASTE DISPOSAL SITE

Address: , OTTAWA

Facility Type: Other Utility Industries n.e.c.

Comments 1: UTM = 445870E, 5028130N, map 31G/5. Site #X1102 of closed sites in the MOE inventory (pg134).

Comments 2:

Generator Number:

Storage Tanks:

HL References 1: 1991-WDSI/WMB/MOE; RBE 1992; MC Staff, 19/02/99; 1922DMD-TM-Ottawa-Sheet #14, 1948DND-ASE-NTS-31G/5, 1967-EMR-SMB-NTS-31G/5-7th ed., 1985-EMR-SMB-NTS-31G/5-11th ed., City of Gloucester-File #8-400-Box 130;

HL References 2: City of Gloucester File # 6-79A: Subject-Health/Dumping -Box 75 -28/12/64; 1938-39-DND-ASE-NTS-31B/13W-2nd ed., 1964-DND-MCE-NTS-31B/13-3rd ed., 1976-EMR-SMB-NTS-31B/13-4th ed., 1979-EMR-SMB-NTS-31B/13-5th ed.

HL References 3:

NAICS	SIC
562210	499
221330	499
221320	499
562920	499
562990	499



CITY OF OTTAWA

HLUI ID: __679ADY

AREA (Square Metres): 8490.414

Report: RPTC_OT_DEV0122

Run On: 16 Mar 2020 at: 12:32:20

Study Year	PIN	Multi-NAIC	Multiple Activities
1998	040970077	Y	N
2005	040970168	N	N

Company Name

Year of Operation

Unnamed Waste Disposal Site	c. <1991
Unnamed Waste Disposal Site	c. 1953
Unnamed Waste Disposal Site	c. 1946
Unnamed Waste Disposal Site	c. 1924
Unnamed Waste Disposal Site	c. 1958
Unnamed Waste Disposal Site	c. 1979
Unnamed Waste Disposal Site	c. 1965
Unnamed Waste Disposal Site	c. 1974
Unnamed Waste Disposal Site	c. 1920-1931
Unnamed Waste Disposal Site	c. 1973
Unnamed Waste Disposal Site	c. 1927
Unnamed Waste Disposal Site	c. 1966-1991
Unnamed Waste Disposal Site	c. 1947
Unnamed Waste Disposal Site	c. 1976
Unnamed Waste Disposal Site	c. 1940
Unnamed Waste Disposal Site	c. 1962
Unnamed Waste Disposal Site	c. 1926
Unnamed Waste Disposal Site	c. 1944
Unnamed Waste Disposal Site	c. 1972
Unnamed Waste Disposal Site	c. 1935
Unnamed Waste Disposal Site	c. 1921-1945
Unnamed Waste Disposal Site	c. 1977
Unnamed Waste Disposal Site	c. 1947
Unnamed Waste Disposal Site	c. 1950
Unnamed Waste Disposal Site	c. 1981
Unnamed Waste Disposal Site	c. 1971
Unnamed Waste Disposal Site	c. 1963
Unnamed Waste Disposal Site	c. <1990
Unnamed Waste Disposal Site	c. 1964
Unnamed Waste Disposal Site	c. 1920
Unnamed Waste Disposal Site	c. 1938



CITY OF OTTAWA

HLUI ID: __679ADY

AREA (Square Metres): 8490.414

Report: RPTC_OT_DEV0122

Run On: 16 Mar 2020 at: 12:32:20

Study Year

1998
2005

PIN

040970077
040970168

Multi-NAIC

Y
N

Multiple Activities

N
N

Unnamed Waste Disposal Site

c. 1929

Unnamed Waste Disposal Site

c. 1966



Historical Land Use Inventory

Area 3 Activity Numbers



CITY OF OTTAWA
HLUI ID: __679ADW

AREA (Square Metres): 6712.592

Report: RPTC_OT_DEV0122

Run On: 16 Mar 2020 at: 12:32:41

Study Year
2005

PIN
040970168

Multi-NAIC
N

Multiple Activities
N

Activity ID: 11012 **Multiple PINS:** N

PIN Certainty: 1 **Previous Activity ID(s) :**

Related PINS: 040970168

Name: PCL CONSTRUCTORS

Address: 50 BOOTH STREET,

Facility Type: Residential Building and Development

Comments 1:

Comments 2:

Generator Number:

Storage Tanks:

HL References 1:

HL References 2:

HL References 3: 2005 Select Phone

NAICS **SIC**
236110 0

Company Name

PCL CONSTRUCTORS

Year of Operation

c. 2005



Historical Land Use Inventory

Area 4 Activity Numbers



CITY OF OTTAWA
HLUI ID: __679ADT

Report: RPTC_OT_DEV0122
 Run On: 16 Mar 2020 at: 12:33:02

AREA (Square Metres): 2506.214

Study Year	PIN	Multi-NAIC	Multiple Activities
1998	040970071	Y	N
2005	040970168	N	N

Activity ID: 11012 **Multiple PINS:** N
PIN Certainty: 1 **Previous Activity ID(s) :**
Related PINS: 040970168
Name: PCL CONSTRUCTORS
Address: 50 BOOTH STREET,
Facility Type: Residential Building and Development
Comments 1:
Comments 2:
Generator Number:
Storage Tanks:
HL References 1:
HL References 2:
HL References 3: 2005 Select Phone

NAICS **SIC**
 236110 0

Company Name **Year of Operation**
 PCL CONSTRUCTORS c. 2005



CITY OF OTTAWA

HLUI ID: __679ADT

AREA (Square Metres): 2506.214

Report: RPTC_OT_DEV0122

Run On: 16 Mar 2020 at: 12:33:02

Study Year	PIN	Multi-NAIC	Multiple Activities
1998	040970071	Y	N
2005	040970168	N	N

Activity ID: 14515 **Multiple PINS:** Y

PIN Certainty: 1 **Previous Activity ID(s) :** 6190, 6060, 6064, 6082, 6077, 6084, 6094, 6095, 6098, 6099, 6102, 6103, 6105, 6108, 6109, 6110, 6111, 6112, 6115, 6117, 6121, 6122, 6124, 6125, 6127, 6129, 6130, 6190, 6191, 6192, 6193, 6198, 6200, 6202, 6203, 6238, 6240, 6243, 6245, 6280, 6282, 6284, 62

Related PINS: 041330051

Name: UNNAMED WASTE DISPOSAL SITE

Address: , OTTAWA

Facility Type: Other Utility Industries n.e.c.

Comments 1: UTM = 445870E, 5028130N, map 31G/5. Site #X1102 of closed sites in the MOE inventory (pg134).

Comments 2:

Generator Number:

Storage Tanks:

HL References 1: 1991-WDSI/WMB/MOE; RBE 1992; MC Staff, 19/02/99; 1922DMD-TM-Ottawa-Sheet #14, 1948DND-ASE-NTS-31G/5, 1967-EMR-SMB-NTS-31G/5-7th ed., 1985-EMR-SMB-NTS-31G/5-11th ed., City of Gloucester-File #8-400-Box 130;

HL References 2: City of Gloucester File # 6-79A: Subject-Health/Dumping -Box 75 -28/12/64; 1938-39-DND-ASE-NTS-31B/13W-2nd ed., 1964-DND-MCE-NTS-31B/13-3rd ed., 1976-EMR-SMB-NTS-31B/13-4th ed., 1979-EMR-SMB-NTS-31B/13-5th ed.

HL References 3:

NAICS	SIC
562210	499
221330	499
221320	499
562920	499
562990	499



CITY OF OTTAWA

HLUI ID: __679ADT

AREA (Square Metres): 2506.214

Report: RPTC_OT_DEV0122

Run On: 16 Mar 2020 at: 12:33:02

Study Year	PIN	Multi-NAIC	Multiple Activities
1998	040970071	Y	N
2005	040970168	N	N

Company Name

Year of Operation

Unnamed Waste Disposal Site	c. <1991
Unnamed Waste Disposal Site	c. 1953
Unnamed Waste Disposal Site	c. 1946
Unnamed Waste Disposal Site	c. 1924
Unnamed Waste Disposal Site	c. 1958
Unnamed Waste Disposal Site	c. 1979
Unnamed Waste Disposal Site	c. 1965
Unnamed Waste Disposal Site	c. 1974
Unnamed Waste Disposal Site	c. 1920-1931
Unnamed Waste Disposal Site	c. 1973
Unnamed Waste Disposal Site	c. 1927
Unnamed Waste Disposal Site	c. 1966-1991
Unnamed Waste Disposal Site	c. 1947
Unnamed Waste Disposal Site	c. 1976
Unnamed Waste Disposal Site	c. 1940
Unnamed Waste Disposal Site	c. 1962
Unnamed Waste Disposal Site	c. 1926
Unnamed Waste Disposal Site	c. 1944
Unnamed Waste Disposal Site	c. 1972
Unnamed Waste Disposal Site	c. 1935
Unnamed Waste Disposal Site	c. 1921-1945
Unnamed Waste Disposal Site	c. 1977
Unnamed Waste Disposal Site	c. 1947
Unnamed Waste Disposal Site	c. 1950
Unnamed Waste Disposal Site	c. 1981
Unnamed Waste Disposal Site	c. 1971
Unnamed Waste Disposal Site	c. 1963
Unnamed Waste Disposal Site	c. <1990
Unnamed Waste Disposal Site	c. 1964
Unnamed Waste Disposal Site	c. 1920
Unnamed Waste Disposal Site	c. 1938



CITY OF OTTAWA

HLUI ID: __679ADT

AREA (Square Metres): 2506.214

Report: RPTC_OT_DEV0122

Run On: 16 Mar 2020 at: 12:33:02

Study Year

1998
2005

PIN

040970071
040970168

Multi-NAIC

Y
N

Multiple Activities

N
N

Unnamed Waste Disposal Site

c. 1929

Unnamed Waste Disposal Site

c. 1966



Historical Land Use Inventory

Area 5 Activity Numbers



CITY OF OTTAWA

HLUI ID: __679ADR

AREA (Square Metres): 2025.236

Report: RPTC_OT_DEV0122

Run On: 16 Mar 2020 at: 12:33:36

Study Year
2005

PIN
040970168

Multi-NAIC
N

Multiple Activities
N

Activity ID: 11012 Multiple PINS: N

PIN Certainty: 1 Previous Activity ID(s) :

Related PINS: 040970168

Name: PCL CONSTRUCTORS

Address: 50 BOOTH STREET,

Facility Type: Residential Building and Development

Comments 1:

Comments 2:

Generator Number:

Storage Tanks:

HL References 1:

HL References 2:

HL References 3: 2005 Select Phone

NAICS	SIC
236110	0

Company Name

PCL CONSTRUCTORS

Year of Operation

c. 2005



Historical Land Use Inventory

Area 6 Activity Numbers



CITY OF OTTAWA

HLUI ID: __679ADX

AREA (Square Metres): 6429.341

Report: RPTC_OT_DEV0122

Run On: 16 Mar 2020 at: 12:33:59

Study Year

2005

1998

PIN

040970168

040970004

Multi-NAIC

N

Y

Multiple Activities

N

Y

Activity ID: 11012 **Multiple PINS:** N

PIN Certainty: 1 **Previous Activity ID(s) :**

Related PINS: 040970168

Name: PCL CONSTRUCTORS

Address: 50 BOOTH STREET,

Facility Type: Residential Building and Development

Comments 1:

Comments 2:

Generator Number:

Storage Tanks:

HL References 1:

HL References 2:

HL References 3: 2005 Select Phone

NAICS **SIC**

236110

0

Company Name

PCL CONSTRUCTORS

Year of Operation

c. 2005



CITY OF OTTAWA

HLUI ID: __679ADX

AREA (Square Metres): 6429.341

Report: RPTC_OT_DEV0122

Run On: 16 Mar 2020 at: 12:33:59

Study Year	PIN	Multi-NAIC	Multiple Activities
2005	040970168	N	N
1998	040970004	Y	Y

Activity ID: 13666 Multiple PINS: Y

PIN Certainty: 2 Previous Activity ID(s) : 2689

Related PINS: 040970003

Name: THOMAS LAWSON & SONS LIMITED

Address: FLEET STREET, OTTAWA

Facility Type: Copper and Copper Alloy Rolling, Casting and Extruding Industry

Comments 1: Sachs Brothers at 160-166 Queen St. W from 1912-1920. Foundry shown to be associated with Thomas Lawson & Sons Ltd. but civic address is shown as 135-137 Broad St.

Comments 2: 160 to 166

Generator Number:

Storage Tanks:

HL References 1: M.1920, M.1948, M.1956, M.1958, M.1960, M.1961, M.1964, M.1970, M.1980, S.1958, S.1961, S.1964/65, FIP1901-48-346,vol1 & vol2; FIP1912-48-346,vol1; FIP1922-48-346,vol1; FIP1948-104-346; FIP1956-104-346.

HL References 2:

HL References 3:

NAICS	SIC
335120	309
331420	297
332314	309
331511	294
332810	294
332611	309

Company Name

Thomas Lawson & Sons Ltd.

Year of Operation

c. 1956-1965



CITY OF OTTAWA

HLUI ID: __679ADX

AREA (Square Metres): 6429.341

Report: RPTC_OT_DEV0122

Run On: 16 Mar 2020 at: 12:33:59

Study Year	PIN	Multi-NAIC	Multiple Activities
2005	040970168	N	N
1998	040970004	Y	Y

Activity ID: 13949 **Multiple PINS:** N

PIN Certainty: 1 **Previous Activity ID(s) :** 4771

Related PINS: 040970004

Name: UNNAMED LUMBER YARD
Address: BOOTH STREET, OTTAWA
Facility Type: Lumber and Building Materials, Wholesale

Comments 1: FIP1901 - vacant lot FIP1948 - lists Imperial Radiators @ 108 - 110 FIP1956 - lists Canadian Marconi @ 108 - 110

Comments 2: 106 - 116

Generator Number:

Storage Tanks:

HL References 1: M.1920, M.1948, M.1956; FIP1901-48-342,vol2; FIP1912-48-342,vol2; FIP1922-48-342,vol1; FIP1948-104-342; FIP1956-104-342

HL References 2:

HL References 3:

NAICS	SIC
321919	251
416310	563
321112	251
444120	563
321920	251
416340	563
444190	563
321111	251
416320	563
444110	563

Company Name	Year of Operation
Unnamed Lumber Yard	c. 1912



CITY OF OTTAWA

HLUI ID: __679ADX

AREA (Square Metres): 6429.341

Report: RPTC_OT_DEV0122

Run On: 16 Mar 2020 at: 12:33:59

Study Year	PIN	Multi-NAIC	Multiple Activities
2005	040970168	N	N
1998	040970004	Y	Y

Activity ID: 14515 **Multiple PINS:** Y

PIN Certainty: 1 **Previous Activity ID(s) :** 6190, 6060, 6064, 6082, 6077, 6084, 6094, 6095, 6098, 6099, 6102, 6103, 6105, 6108, 6109, 6110, 6111, 6112, 6115, 6117, 6121, 6122, 6124, 6125, 6127, 6129, 6130, 6190, 6191, 6192, 6193, 6198, 6200, 6202, 6203, 6238, 6240, 6243, 6245, 6280, 6282, 6284, 62

Related PINS: 041330051

Name: UNNAMED WASTE DISPOSAL SITE

Address: , OTTAWA

Facility Type: Other Utility Industries n.e.c.

Comments 1: UTM = 445870E, 5028130N, map 31G/5. Site #X1102 of closed sites in the MOE inventory (pg134).

Comments 2:

Generator Number:

Storage Tanks:

HL References 1: 1991-WDSI/WMB/MOE; RBE 1992; MC Staff, 19/02/99; 1922DMD-TM-Ottawa-Sheet #14, 1948DND-ASE-NTS-31G/5, 1967-EMR-SMB-NTS-31G/5-7th ed., 1985-EMR-SMB-NTS-31G/5-11th ed., City of Gloucester-File #8-400-Box 130;

HL References 2: City of Gloucester File # 6-79A: Subject-Health/Dumping -Box 75 -28/12/64; 1938-39-DND-ASE-NTS-31B/13W-2nd ed., 1964-DND-MCE-NTS-31B/13-3rd ed., 1976-EMR-SMB-NTS-31B/13-4th ed., 1979-EMR-SMB-NTS-31B/13-5th ed.

HL References 3:

NAICS	SIC
562210	499
221330	499
221320	499
562920	499
562990	499



CITY OF OTTAWA

HLUI ID: __679ADX

AREA (Square Metres): 6429.341

Report: RPTC_OT_DEV0122

Run On: 16 Mar 2020 at: 12:33:59

Study Year

2005
1998

PIN

040970168
040970004

Multi-NAIC

N
Y

Multiple Activities

N
Y

Company Name

Year of Operation

Unnamed Waste Disposal Site	c. <1991
Unnamed Waste Disposal Site	c. 1953
Unnamed Waste Disposal Site	c. 1946
Unnamed Waste Disposal Site	c. 1924
Unnamed Waste Disposal Site	c. 1958
Unnamed Waste Disposal Site	c. 1979
Unnamed Waste Disposal Site	c. 1965
Unnamed Waste Disposal Site	c. 1974
Unnamed Waste Disposal Site	c. 1920-1931
Unnamed Waste Disposal Site	c. 1973
Unnamed Waste Disposal Site	c. 1927
Unnamed Waste Disposal Site	c. 1966-1991
Unnamed Waste Disposal Site	c. 1947
Unnamed Waste Disposal Site	c. 1976
Unnamed Waste Disposal Site	c. 1940
Unnamed Waste Disposal Site	c. 1962
Unnamed Waste Disposal Site	c. 1926
Unnamed Waste Disposal Site	c. 1944
Unnamed Waste Disposal Site	c. 1972
Unnamed Waste Disposal Site	c. 1935
Unnamed Waste Disposal Site	c. 1921-1945
Unnamed Waste Disposal Site	c. 1977
Unnamed Waste Disposal Site	c. 1947
Unnamed Waste Disposal Site	c. 1950
Unnamed Waste Disposal Site	c. 1981
Unnamed Waste Disposal Site	c. 1971
Unnamed Waste Disposal Site	c. 1963
Unnamed Waste Disposal Site	c. <1990
Unnamed Waste Disposal Site	c. 1964
Unnamed Waste Disposal Site	c. 1920
Unnamed Waste Disposal Site	c. 1938



CITY OF OTTAWA

HLUI ID: __679ADX

AREA (Square Metres): 6429.341

Report: RPTC_OT_DEV0122

Run On: 16 Mar 2020 at: 12:33:59

Study Year

2005
1998

PIN

040970168
040970004

Multi-NAIC

N
Y

Multiple Activities

N
Y

Unnamed Waste Disposal Site

c. 1929

Unnamed Waste Disposal Site

c. 1966



CITY OF OTTAWA

HLUI ID: __679ADX

AREA (Square Metres): 6429.341

Report: RPTC_OT_DEV0122

Run On: 16 Mar 2020 at: 12:33:59

Study Year	PIN	Multi-NAIC	Multiple Activities
2005	040970168	N	N
1998	040970004	Y	Y

Activity ID: 2593 **Multiple PINS:** N

PIN Certainty: 1 **Previous Activity ID(s) :** 4772

Related PINS: 040970004

Name: CANADIAN MARCONI

Address: BOOTH STREET, OTTAWA

Facility Type: Record Player, Radio and Television Receiver Industry

Comments 1: FIP1901 - vacant lot FIP1912 - lists wood yard @ 106 - 116 FIP1948 - lists Imperial Radiator FIP1956 - lists Canadian Marconi

Comments 2: 108 - 110

Generator Number:

Storage Tanks:

HL References 1: M.1920, M.1948, M.1956; FIP1901-48-342,vol2; FIP1912-48-342,vol1; FIP1922-48-342,vol1; FIP1948-104-342; FIP1956-104-

HL References 2:

HL References 3:

NAICS	SIC
334310	334

Company Name	Year of Operation
Canadian Marconi	c. 1956



CITY OF OTTAWA

HLUI ID: __679ADX

AREA (Square Metres): 6429.341

Report: RPTC_OT_DEV0122

Run On: 16 Mar 2020 at: 12:33:59

Study Year	PIN	Multi-NAIC	Multiple Activities
2005	040970168	N	N
1998	040970004	Y	Y

Activity ID: 3483 Multiple PINS: Y

PIN Certainty: 2 Previous Activity ID(s) : 928

Related PINS: 040970002

Name: CHAUDIERE PLATING WORKS

Address: 108 BOOTH STREET, OTTAWA

Facility Type: Stamped, Pressed and Coated Metal Products Industries

Comments 1:

Comments 2:

Generator Number:

Storage Tanks:

HL References 1: M.1900, M.1910, M.1920, M.1930, M.1940, M.1950

HL References 2:

HL References 3:

NAICS	SIC
332439	304
332431	304
332118	304
332210	304
339910	304
331490	392
332720	304

Company Name

Chaudiere Plating Works

Year of Operation

c. 1940



CITY OF OTTAWA

HLUI ID: __679ADX

AREA (Square Metres): 6429.341

Report: RPTC_OT_DEV0122

Run On: 16 Mar 2020 at: 12:33:59

Study Year	PIN	Multi-NAIC	Multiple Activities
2005	040970168	N	N
1998	040970004	Y	Y

Activity ID: 6974 **Multiple PINS:** Y
PIN Certainty: 1 **Previous Activity ID(s):** 4489

Related PINS: 040970002

Name: IMPERIAL RADIATORS
Address: BOOTH STREET, OTTAWA

Facility Type: Motor Vehicle Repair Shops

Comments 1: - oiling noted in garage FIP1912, FIP1922 - shows wood yard M. 1956 - lists Canadian Marconi, radio sales & service

Comments 2: 108 to 110

Generator Number:

Storage Tanks: 2 UST - gasoline

HL References 1: M.1900, M.1910, M.1920, M.1930, M.1940, M. 1948, M.1950, M.1956; FIP1901-48-342,vol2; FIP1912-48-342,vol1; FIP1922-48-342,vol1; FIP1948-104-342; FIP1956-104-342

HL References 2:

HL References 3:

NAICS	SIC
238350	427
811119	635
811121	635
238320	427
238340	427
811112	635

Company Name

Imperial Radiators

Year of Operation

c. 1948



CITY OF OTTAWA

HLUI ID: __679ADX

AREA (Square Metres): 6429.341

Report: RPTC_OT_DEV0122

Run On: 16 Mar 2020 at: 12:33:59

Study Year	PIN	Multi-NAIC	Multiple Activities
2005	040970168	N	N
1998	040970004	Y	Y

Activity ID: 7711 Multiple PINS: Y

PIN Certainty: 2 Previous Activity ID(s) : 930

Related PINS: 040970002

Name: MACCORMACK'S GARAGE

Address: 110 BOOTH STREET, OTTAWA

Facility Type: Motor Vehicle Repair Shops

Comments 1:

Comments 2:

Generator Number:

Storage Tanks:

HL References 1: M.1900, M.1910, M.1920, M.1930, M.1940, M.1950

HL References 2:

HL References 3:

NAICS	SIC
811112	635
811119	635
811121	635

Company Name

MacCormack's Garage

Year of Operation

c. 1940



CITY OF OTTAWA

HLUI ID: __679ADX

AREA (Square Metres): 6429.341

Report: RPTC_OT_DEV0122

Run On: 16 Mar 2020 at: 12:33:59

Study Year	PIN	Multi-NAIC	Multiple Activities
2005	040970168	N	N
1998	040970004	Y	Y

Activity ID: 8085 Multiple PINS: Y

PIN Certainty: 2 Previous Activity ID(s) : 3060

Related PINS: 040970003

Name: LAURENTIAN FOUNDRY
Address: OTTAWA STREET, OTTAWA

Facility Type: Iron Foundries

Comments 1: 74-88

Comments 2:

Generator Number:

Storage Tanks:

HL References 1: M.1900, M.1910, M.1920, M.1930, M.1940, M.1950; FIP1901-48-347, Vol1; FIP1912-48-347, Vol1; FIP1922-48-347, Vol1; FIP1948-104-347; FIP1956-104-347

HL References 2:

HL References 3:

NAICS	SIC
332810	294
331511	294

Company Name	Year of Operation
Laurentian Foundry	c. 1910-1912



Historical Land Use Inventory

Area 7 Activity Numbers



CITY OF OTTAWA
HLUI ID: __679ADV

Report: RPTC_OT_DEV0122
 Run On: 16 Mar 2020 at: 12:34:46

AREA (Square Metres): 4927.666

Study Year	PIN	Multi-NAIC	Multiple Activities
1998	040970072	Y	Y
2005	040970168	N	N

Activity ID: 10256 **Multiple PINS:** Y
PIN Certainty: 2 **Previous Activity ID(s) :** 2681

Related PINS: 040970072

Name: PALMER'S PLUMBING SUPPLY LIMITED
Address: 146 BOOTH STREET, OTTAWA
Facility Type: Plumbing, Heating and Air Conditioning, Mechanical Work

Comments 1:
Comments 2:

Generator Number:
Storage Tanks:

HL References 1: M.1920, M.1948, M.1956; FIP1901-48-344,vol1; FIP1912-48-344,vol1; FIP1922-48-344,vol1; FIP1948-104-344; FIP1956-104-344.

HL References 2:
HL References 3:

NAICS	SIC
238220	424

Company Name	Year of Operation
Palmer's Plumbing Supply Ltd.	c. 1948-1956



CITY OF OTTAWA

HLUI ID: __679ADV

AREA (Square Metres): 4927.666

Report: RPTC_OT_DEV0122

Run On: 16 Mar 2020 at: 12:34:46

Study Year	PIN	Multi-NAIC	Multiple Activities
1998	040970072	Y	Y
2005	040970168	N	N

Activity ID: 11012 Multiple PINS: N

PIN Certainty: 1 Previous Activity ID(s) :

Related PINS: 040970168

Name: PCL CONSTRUCTORS

Address: 50 BOOTH STREET,

Facility Type: Residential Building and Development

Comments 1:

Comments 2:

Generator Number:

Storage Tanks:

HL References 1:

HL References 2:

HL References 3: 2005 Select Phone

NAICS	SIC
236110	0

Company Name	Year of Operation
PCL CONSTRUCTORS	c. 2005



CITY OF OTTAWA

HLUI ID: __679ADV

AREA (Square Metres): 4927.666

Report: RPTC_OT_DEV0122

Run On: 16 Mar 2020 at: 12:34:46

Study Year	PIN	Multi-NAIC	Multiple Activities
1998	040970072	Y	Y
2005	040970168	N	N

Activity ID: 11282 Multiple PINS: N

PIN Certainty: 2 Previous Activity ID(s) : 2676

Related PINS: 040970072

Name: QUEEN AUTO SERVICE
 Address: 62 OTTAWA STREET, OTTAWA
 Facility Type: Motor Vehicle Repair Shops

Comments 1:

Comments 2:

Generator Number:

Storage Tanks:

HL References 1: M.1920, M.1948, M.1956; M.1960, M.1970, M.1980; FIP1901-48-343,vol1; FIP1912-48-343,vol1; FIP1922-48-343,vol1; FIP1948-104-343; FIP1956-104-343.

HL References 2:

HL References 3:

NAICS	SIC
811119	635
811112	635
811121	635

Company Name	Year of Operation
Queen Auto Service	c. 1948-1960



CITY OF OTTAWA

HLUI ID: __679ADV

AREA (Square Metres): 4927.666

Report: RPTC_OT_DEV0122

Run On: 16 Mar 2020 at: 12:34:46

Study Year	PIN	Multi-NAIC	Multiple Activities
1998	040970072	Y	Y
2005	040970168	N	N

Activity ID: 2371 Multiple PINS: N

PIN Certainty: 2 Previous Activity ID(s) : 2255

Related PINS: 040970072

Name: CITY YARDS
 Address: 179 BROAD STREET, OTTAWA
 Facility Type: General Administrative Services

Comments 1:

Comments 2:

Generator Number:

Storage Tanks:

HL References 1: M.1900, M.1910, M.1920, M.1930, M.1940, M.1950

HL References 2:

HL References 3:

NAICS	SIC
913910	835
493190	479
493130	479
493120	479

Company Name	Year of Operation
City Yards	c. 1940-1950



CITY OF OTTAWA

HLUI ID: __679ADV

AREA (Square Metres): 4927.666

Report: RPTC_OT_DEV0122

Run On: 16 Mar 2020 at: 12:34:46

Study Year	PIN	Multi-NAIC	Multiple Activities
1998	040970072	Y	Y
2005	040970168	N	N

Activity ID: 2965 Multiple PINS: N

PIN Certainty: 2 Previous Activity ID(s) : 4564

Related PINS: 040970072

Name: CAPITAL COMMERCIAL LAUNDRY

Address: 80 OTTAWA STREET, OTTAWA

Facility Type: Laundries and Cleaners

Comments 1: Junk Dealers in 1920

Comments 2:

Generator Number:

Storage Tanks:

HL References 1: M.1900, M.1910, M.1920, M.1930, M.1940, M.1950; FIP1901-48-347, Vol1; FIP1912-48-347, Vol1; FIP1922-48-347, Vol1; FIP1948-104-347; FIP1956-104-347

HL References 2:

HL References 3:

NAICS	SIC
812310	972
812320	972
561740	972
812330	972

Company Name

Capital Commercial Laundry

Year of Operation

c. 1948-56



CITY OF OTTAWA

HLUI ID: __679ADV

AREA (Square Metres): 4927.666

Report: RPTC_OT_DEV0122

Run On: 16 Mar 2020 at: 12:34:46

Study Year	PIN	Multi-NAIC	Multiple Activities
1998	040970072	Y	Y
2005	040970168	N	N

Activity ID: 7687 Multiple PINS: N

PIN Certainty: 2 Previous Activity ID(s) : 3141

Related PINS: 040970072

Name: M. LEVINSON SALVAGE CO. LIMITED

Address: 80 OTTAWA STREET, OTTAWA

Facility Type: Waste Materials, Wholesale

Comments 1:

Comments 2:

Generator Number:

Storage Tanks:

HL References 1: M.1960, M.1970, M.1980; FIP1901-48-347, Vol1; FIP1912-48-347, Vol1; FIP1922-48-347, Vol1; FIP1948-104-347; FIP1956-104-347

HL References 2:

HL References 3:

NAICS	SIC
418110	591
415310	591
418190	591

Company Name

Palmer and Lif

M. Levinson Salvage Co. Ltd.

Year of Operation

c. 1920-1922

c. 1960



CITY OF OTTAWA

HLUI ID: __679ADV

AREA (Square Metres): 4927.666

Report: RPTC_OT_DEV0122

Run On: 16 Mar 2020 at: 12:34:46

Study Year	PIN	Multi-NAIC	Multiple Activities
1998	040970072	Y	Y
2005	040970168	N	N

Activity ID: 9255 Multiple PINS: N

PIN Certainty: 2 Previous Activity ID(s) : 4566

Related PINS: 040970072

Name: MERNER'S YARD - JR BOOTH

Address: 80 OTTAWA STREET, OTTAWA

Facility Type: Sawmill, Planing Mill and Shingle Mill Products Industries

Comments 1:

Comments 2:

Generator Number:

Storage Tanks:

HL References 1: FIP1901-48-347,Vol1; FIP1912-48-347,Vol1; FIP1922-48-347,Vol1; FIP1948-104-347; FIP1956-104-347

HL References 2:

HL References 3:

NAICS	SIC
416320	563
416310	563
416340	563
444110	563
321112	251
321919	251
444190	563
321111	251
321920	251
444120	563

Company Name

Merner's Yard - JR Booth

Year of Operation

c. 1901



Historical Land Use Inventory

Area 8 Activity Numbers



CITY OF OTTAWA

HLUI ID: __670HLL

AREA (Square Metres): 93642.459

Report: RPTC_OT_DEV0122

Run On: 16 Mar 2020 at: 12:35:09

Study Year
1998

PIN
040970101

Multi-NAIC
Y

Multiple Activities
Y

Activity ID: 10774 Multiple PINS: N

PIN Certainty: 2 Previous Activity ID(s) : 3006

Related PINS: 040970101

Name: PEPSI-COLA OF CANADA LIMITED
Address: 719 WELLINGTON STREET, OTTAWA

Facility Type: Soft Drink Industry

Comments 1:

Comments 2:

Generator Number:

Storage Tanks:

HL References 1: M.1900, M.1910, M.1920, M.1930, M.1940, M.1950

HL References 2:

HL References 3:

NAICS	SIC
493130	479
312120	111
493120	479
493190	479

Company Name

Pepsi-Cola of Canada Ltd.

Year of Operation

c. 1940



CITY OF OTTAWA

HLUI ID: __670HLL

AREA (Square Metres): 93642.459

Report: RPTC_OT_DEV0122

Run On: 16 Mar 2020 at: 12:35:09

Study Year
1998

PIN
040970101

Multi-NAIC
Y

Multiple Activities
Y

Activity ID: 14266 Multiple PINS: N
PIN Certainty: 1 Previous Activity ID(s) : 5478

Related PINS: 040970101

Name: UNNAMED GARAGE
Address: 703 WELLINGTON STREET, OTTAWA
Facility Type: Gasoline Service Stations

Comments 1:

Comments 2:

Generator Number:

Storage Tanks:

HL References 1: M.1962; FIP1901-114-565,vol2; FIP1912-108-565,vol2; FIP1922-108-565,vol2; FIP1948- 116-564,vol1;
FIP1956-116-3-565,vol1; FIP1963-116-564,vol1.

HL References 2:

HL References 3:

NAICS	SIC
447190	633
811119	635
811199	633
811121	635
447110	633
811112	635

Company Name

Unnamed Garage

Year of Operation

c. 1956-1963



CITY OF OTTAWA

HLUI ID: __670HLL

AREA (Square Metres): 93642.459

Report: RPTC_OT_DEV0122

Run On: 16 Mar 2020 at: 12:35:09

Study Year
1998

PIN
040970101

Multi-NAIC
Y

Multiple Activities
Y

Activity ID: 14515 **Multiple PINS:** Y

PIN Certainty: 1 **Previous Activity ID(s) :** 6190, 6060, 6064, 6082, 6077, 6084, 6094, 6095, 6098, 6099, 6102, 6103, 6105, 6108, 6109, 6110, 6111, 6112, 6115, 6117, 6121, 6122, 6124, 6125, 6127, 6129, 6130, 6190, 6191, 6192, 6193, 6198, 6200, 6202, 6203, 6238, 6240, 6243, 6245, 6280, 6282, 6284, 62

Related PINS: 041330051

Name: UNNAMED WASTE DISPOSAL SITE

Address: , OTTAWA

Facility Type: Other Utility Industries n.e.c.

Comments 1: UTM = 445870E, 5028130N, map 31G/5. Site #X1102 of closed sites in the MOE inventory (pg134).

Comments 2:

Generator Number:

Storage Tanks:

HL References 1: 1991-WDSI/WMB/MOE; RBE 1992; MC Staff, 19/02/99; 1922DMD-TM-Ottawa-Sheet #14, 1948DND-ASE-NTS-31G/5, 1967-EMR-SMB-NTS-31G/5-7th ed., 1985-EMR-SMB-NTS-31G/5-11th ed., City of Gloucester-File #8-400-Box 130;

HL References 2: City of Gloucester File # 6-79A: Subject-Health/Dumping -Box 75 -28/12/64; 1938-39-DND-ASE-NTS-31B/13W-2nd ed., 1964-DND-MCE-NTS-31B/13-3rd ed., 1976-EMR-SMB-NTS-31B/13-4th ed., 1979-EMR-SMB-NTS-31B/13-5th ed.

HL References 3:

NAICS	SIC
562210	499
221330	499
221320	499
562920	499
562990	499



CITY OF OTTAWA

HLUI ID: __670HLL

AREA (Square Metres): 93642.459

Report: RPTC_OT_DEV0122

Run On: 16 Mar 2020 at: 12:35:09

Study Year
1998

PIN
040970101

Multi-NAIC
Y

Multiple Activities
Y

Company Name

Year of Operation

Unnamed Waste Disposal Site	c. <1991
Unnamed Waste Disposal Site	c. 1953
Unnamed Waste Disposal Site	c. 1946
Unnamed Waste Disposal Site	c. 1924
Unnamed Waste Disposal Site	c. 1958
Unnamed Waste Disposal Site	c. 1979
Unnamed Waste Disposal Site	c. 1965
Unnamed Waste Disposal Site	c. 1974
Unnamed Waste Disposal Site	c. 1920-1931
Unnamed Waste Disposal Site	c. 1973
Unnamed Waste Disposal Site	c. 1927
Unnamed Waste Disposal Site	c. 1966-1991
Unnamed Waste Disposal Site	c. 1947
Unnamed Waste Disposal Site	c. 1976
Unnamed Waste Disposal Site	c. 1940
Unnamed Waste Disposal Site	c. 1962
Unnamed Waste Disposal Site	c. 1926
Unnamed Waste Disposal Site	c. 1944
Unnamed Waste Disposal Site	c. 1972
Unnamed Waste Disposal Site	c. 1935
Unnamed Waste Disposal Site	c. 1921-1945
Unnamed Waste Disposal Site	c. 1977
Unnamed Waste Disposal Site	c. 1947
Unnamed Waste Disposal Site	c. 1950
Unnamed Waste Disposal Site	c. 1981
Unnamed Waste Disposal Site	c. 1971
Unnamed Waste Disposal Site	c. 1963
Unnamed Waste Disposal Site	c. <1990
Unnamed Waste Disposal Site	c. 1964
Unnamed Waste Disposal Site	c. 1920
Unnamed Waste Disposal Site	c. 1938
Unnamed Waste Disposal Site	c. 1929



CITY OF OTTAWA

HLUI ID: __670HLL

AREA (Square Metres): 93642.459

Report: RPTC_OT_DEV0122

Run On: 16 Mar 2020 at: 12:35:09

Study Year
1998

PIN
040970101

Multi-NAIC
Y

Multiple Activities
Y

Unnamed Waste Disposal Site

c. 1966



CITY OF OTTAWA

HLUI ID: __670HLL

AREA (Square Metres): 93642.459

Report: RPTC_OT_DEV0122

Run On: 16 Mar 2020 at: 12:35:09

Study Year
1998

PIN
040970101

Multi-NAIC
Y

Multiple Activities
Y

Activity ID: 4394 Multiple PINS: Y
PIN Certainty: 2 Previous Activity ID(s) : 834, 2683

Related PINS: 040970074

Name: O'KEEFE BREWING CO.
Address: WELLINGTON STREET, OTTAWA

Facility Type: Motor Vehicles, Wholesale

Comments 1: Listed in M1963 as a tenant of the Transport Building at 817-819 Wellington St.

Comments 2: 719-819

Generator Number:

Storage Tanks: One (1) UST

HL References 1: M.1920, M.1948, M.1956, M.1963; FIP1901-113-565vol2; FIP1901-114-565,ol2; FIP1901-48-344vol1; FIP1912-48-344vol1; FIP1912-108-565vol2; FIP1922-108-565vol1; FIP1922-48-344vol1; FIP1948-116-708vol1; FIP1948-104-344; FIP1963-116-3-565vol1, FIP1956-104-34

HL References 2:

HL References 3:

NAICS	SIC
415110	551
415190	551
415120	551
336350	308
332710	308
333619	308
811310	551
336310	308
811111	551
911910	815

Company Name	Year of Operation
O'Keefe Brewing Co.	c. 1963
Brading's Capital Brewery Ltd.	c. 1948
Department of Transport & Radio-Government Stores	c. 1948-1956



CITY OF OTTAWA

HLUI ID: __670HLL

AREA (Square Metres): 93642.459

Report: RPTC_OT_DEV0122

Run On: 16 Mar 2020 at: 12:35:09

Study Year
1998

PIN
040970101

Multi-NAIC
Y

Multiple Activities
Y

Activity ID: 4950 Multiple PINS: Y

PIN Certainty: 2 Previous Activity ID(s) : 5539

Related PINS: 040970074

Name: DOUG RAVEN SERVICE STATION
Address: 725 WELLINGTON STREET, OTTAWA
Facility Type: Gasoline Service Stations

Comments 1:

Comments 2:

Generator Number:

Storage Tanks:

HL References 1: M.1960, M.1970, M.1980

HL References 2:

HL References 3:

NAICS	SIC
447190	633
811199	633
447110	633

Company Name

Doug Raven Service Station

Year of Operation

c. 1960



CITY OF OTTAWA

HLUI ID: __670HLL

AREA (Square Metres): 93642.459

Report: RPTC_OT_DEV0122

Run On: 16 Mar 2020 at: 12:35:09

Study Year
1998

PIN
040970101

Multi-NAIC
Y

Multiple Activities
Y

Activity ID: 7180 Multiple PINS: Y
 PIN Certainty: 1 Previous Activity ID(s) : 7051
 Related PINS: 040970101
 Name: J.R. BOOTH
 Address: WELLINGTON STREET, OTTAWA
 Facility Type: Lumber and Building Materials, Wholesale
 Comments 1:
 Comments 2:
 Generator Number:
 Storage Tanks:
 HL References 1: FIP1901-113-565,vol1; FIP1912-113-565,vol2; FIP1922-113-565,vol2
 HL References 2:
 HL References 3:

NAICS	SIC
444120	563
416320	563
444190	563
416310	563
444110	563
416340	563

Company Name	Year of Operation
J.R. Booth	c. 1901



CITY OF OTTAWA

HLUI ID: __670HLL

AREA (Square Metres): 93642.459

Report: RPTC_OT_DEV0122

Run On: 16 Mar 2020 at: 12:35:09

Study Year
1998

PIN
040970101

Multi-NAIC
Y

Multiple Activities
Y

Activity ID: 7302 Multiple PINS: Y

PIN Certainty: 2 Previous Activity ID(s) : 952

Related PINS: 040970101

Name: INTERNATIONAL MARINE SIGNAL CO. LIMITED

Address: 727 WELLINGTON STREET, OTTAWA

Facility Type: Machine Shop Industry

Comments 1:

Comments 2:

Generator Number:

Storage Tanks:

HL References 1: FIP1912-108-565,vol2; FIP1922-108-565,vol2. M.1921.

HL References 2:

HL References 3:

NAICS	SIC
336310	308
333619	308
332710	308
336350	308

Company Name

Year of Operation

Government Storehouse

c. 1922

International Marine Signal Co. Ltd.

c. 1912



CITY OF OTTAWA

HLUI ID: __670HLL

AREA (Square Metres): 93642.459

Report: RPTC_OT_DEV0122

Run On: 16 Mar 2020 at: 12:35:09

Study Year
1998

PIN
040970101

Multi-NAIC
Y

Multiple Activities
Y

Activity ID: 9060 Multiple PINS: N

PIN Certainty: 2 Previous Activity ID(s) : 3001

Related PINS: 040970101

Name: MCCORMICK'S LIMITED
Address: 709 WELLINGTON STREET, OTTAWA
Facility Type: Bakery Products Industries

Comments 1:

Comments 2:

Generator Number:

Storage Tanks:

HL References 1: M.1900, M.1910, M.1920, M.1930, M.1940, M.1950

HL References 2:

HL References 3:

NAICS	SIC
311830	107
311821	107
311814	107

Company Name

McCormick's Ltd.

Year of Operation

c. 1940



Historical Land Use Inventory

Area 9 Activity Numbers



CITY OF OTTAWA
HLUI ID: __6790MT
AREA (Square Metres): 152.653

Report: RPTC_OT_DEV0122
 Run On: 16 Mar 2020 at: 12:35:31

Study Year
2005

PIN
040970153

Multi-NAIC
Y

Multiple Activities
Y

Activity ID: 10292 **Multiple PINS:** Y

PIN Certainty: 1 **Previous Activity ID(s) :**

Related PINS: 040970153

Name: OTTAWA CITY
Address: 10 FLEET STREET, OTTAWA
Facility Type: Other Utility Industries n.e.c.
Comments 1:
Comments 2:

Generator Number:

Storage Tanks:

HL References 1:

HL References 2:

HL References 3: 2005 Property Assessment

NAICS	SIC
221320	0
221310	0
562990	0
562210	0

Company Name
OTTAWA CITY

Year of Operation
c. 2005



CITY OF OTTAWA

HLUI ID: __6790MT

AREA (Square Metres): 152.653

Report: RPTC_OT_DEV0122

Run On: 16 Mar 2020 at: 12:35:31

Study Year
2005

PIN
040970153

Multi-NAIC
Y

Multiple Activities
Y

Activity ID: 8697 Multiple PINS: Y

PIN Certainty: 1 Previous Activity ID(s) :

Related PINS: 040970153

Name: MUN-WORKS
Address: 10 FLEET STREET,
Facility Type: Water Systems Industry

Comments 1:

Comments 2:

Generator Number:

Storage Tanks:

HL References 1:

HL References 2:

HL References 3: 2001 Employment Survey

NAICS SIC
221310 0

Company Name

MUN-WORKS

Year of Operation

c. 2001



Historical Land Use Inventory

Area 10 Activity Numbers



CITY OF OTTAWA

HLUI ID: __679G7Q

AREA (Square Metres): 14686.978

Report: RPTC_OT_DEV0122

Run On: 16 Mar 2020 at: 12:35:53

Study Year
1998

PIN
040970074

Multi-NAIC
Y

Multiple Activities
Y

Activity ID: 10006 **Multiple PINS:** N

PIN Certainty: 1 **Previous Activity ID(s) :** 2685

Related PINS: 040970074

Name: OTTAWA PAINT WORKS

Address: WELLINGTON STREET, OTTAWA

Facility Type: Motor Vehicles, Wholesale

Comments 1: The two (2) USTs (gasoline) were shown on FIPs1948/1956 facing Wellington St., in front of 691 Wellington St. Materials indicated to be stored on-site: gum, alcohol (spirits), wax, varnishes and dyes (colours).

Comments 2: 687-693

Generator Number:

Storage Tanks: Two (2) USTs (gasoline) shown on FIPs1948/1956; one (1) AST (linseed) shown on FIPs1922/1948/1956.

HL References 1: M.1900-M.1964; FIP1901-48-344,vol1; FIP1912-48-344,vol1; FIP1922-48-344,vol1; FIP1948-104-344; FIP1956-104-344; S.1958, S.1961, S.1964-65.

HL References 2:

HL References 3:

NAICS	SIC
415120	551
493120	479
325510	375
811111	551
811310	551
415110	551
415190	551
493130	479
493190	479

Company Name

Ottawa Paint Works

Year of Operation

c. 1901-1964



CITY OF OTTAWA

HLUI ID: __679G7Q

AREA (Square Metres): 14686.978

Report: RPTC_OT_DEV0122

Run On: 16 Mar 2020 at: 12:35:53

Study Year
1998

PIN
040970074

Multi-NAIC
Y

Multiple Activities
Y

Activity ID: 10256 **Multiple PINS:** Y
PIN Certainty: 2 **Previous Activity ID(s) :** 2681

Related PINS: 040970072

Name: PALMER'S PLUMBING SUPPLY LIMITED
Address: 146 BOOTH STREET, OTTAWA
Facility Type: Plumbing, Heating and Air Conditioning, Mechanical Work

Comments 1:

Comments 2:

Generator Number:

Storage Tanks:

HL References 1: M.1920, M.1948, M.1956; FIP1901-48-344,vol1; FIP1912-48-344,vol1; FIP1922-48-344,vol1; FIP1948-104-344; FIP1956-104-344.

HL References 2:

HL References 3:

NAICS **SIC**
238220 424

Company Name

Palmer's Plumbing Supply Ltd.

Year of Operation

c. 1948-1956



CITY OF OTTAWA

HLUI ID: __679G7Q

AREA (Square Metres): 14686.978

Report: RPTC_OT_DEV0122

Run On: 16 Mar 2020 at: 12:35:53

Study Year
1998

PIN
040970074

Multi-NAIC
Y

Multiple Activities
Y

Activity ID: 12363 Multiple PINS: N

PIN Certainty: 1 Previous Activity ID(s) : 5620

Related PINS: 040970074

Name: SAMUEL L KYLE
Address: BOOTH STREET, OTTAWA
Facility Type: Sash, Door and Other Millwork Industries
Comments 1: 326 to 335
Comments 2:

Generator Number:

Storage Tanks:

HL References 1: M.1900, M.1910, M.1920, M.1930, M.1940, M.1950

HL References 2:

HL References 3:

NAICS	SIC
337110	254
321992	254
321215	254
321911	254

Company Name

Samuel L Kyle

Year of Operation

c. 1910



CITY OF OTTAWA

HLUI ID: __679G7Q

AREA (Square Metres): 14686.978

Report: RPTC_OT_DEV0122

Run On: 16 Mar 2020 at: 12:35:53

Study Year
1998

PIN
040970074

Multi-NAIC
Y

Multiple Activities
Y

Activity ID: 15136 Multiple PINS: N

PIN Certainty: 1 Previous Activity ID(s) : 2999

Related PINS: 040970074

Name: B. F. Goodrich Rubber Co.

Address: 691 WELLINGTON ST, OTTAWA

Facility Type: Tire Dealers

Comments 1:

Comments 2:

Generator Number:

Storage Tanks:

HL References 1: M.1900, M.1910, M.1920, M.1930, M.1940, M.1950

HL References 2:

HL References 3:

NAICS	SIC
0	634

Company Name

B. F. Goodrich Rubber Co.

Year of Operation

c. 1940



CITY OF OTTAWA

HLUI ID: __679G7Q

AREA (Square Metres): 14686.978

Report: RPTC_OT_DEV0122

Run On: 16 Mar 2020 at: 12:35:53

Study Year
1998

PIN
040970074

Multi-NAIC
Y

Multiple Activities
Y

Activity ID: 3481 **Multiple PINS:** N

PIN Certainty: 1 **Previous Activity ID(s) :** 367, 748

Related PINS: 040970074

Name: CHAUDIERE GARAGE

Address: 691 WELLINGTON STREET, OTTAWA

Facility Type: Motor Vehicle Repair Shops

Comments 1:

Comments 2:

Generator Number:

Storage Tanks:

HL References 1: M.1900, M.1910, M.1920, M.1930, M.1940, M.1950

HL References 2:

HL References 3:

NAICS	SIC
811119	635
811112	635
811121	635

Company Name	Year of Operation
Dennis Charlebois	c. 1920
Chaudiere Garage	c. 1930-1950
Denis Charlebois Garage	c. 1920



CITY OF OTTAWA

HLUI ID: __679G7Q

AREA (Square Metres): 14686.978

Report: RPTC_OT_DEV0122

Run On: 16 Mar 2020 at: 12:35:53

Study Year
1998

PIN
040970074

Multi-NAIC
Y

Multiple Activities
Y

Activity ID: 4394 Multiple PINS: Y
PIN Certainty: 2 Previous Activity ID(s) : 834, 2683

Related PINS: 040970074

Name: O'KEEFE BREWING CO.
Address: WELLINGTON STREET, OTTAWA

Facility Type: Motor Vehicles, Wholesale

Comments 1: Listed in M1963 as a tenant of the Transport Building at 817-819 Wellington St.

Comments 2: 719-819

Generator Number:

Storage Tanks: One (1) UST

HL References 1: M.1920, M.1948, M.1956, M.1963; FIP1901-113-565vol2; FIP1901-114-565,ol2; FIP1901-48-344vol1;
FIP1912-48-344vol1; FIP1912-108-565vol2; FIP1922-108-565vol1; FIP1922-48-344vol1; FIP1948-116-708vol1;
FIP1948-104-344; FIP1963-116-3-565vol1, FIP1956-104-34

HL References 2:

HL References 3:

NAICS	SIC
415110	551
415190	551
415120	551
336350	308
332710	308
333619	308
811310	551
336310	308
811111	551
911910	815

Company Name	Year of Operation
O'Keefe Brewing Co.	c. 1963
Brading's Capital Brewery Ltd.	c. 1948
Department of Transport & Radio-Government Stores	c. 1948-1956



CITY OF OTTAWA

HLUI ID: __679G7Q

AREA (Square Metres): 14686.978

Report: RPTC_OT_DEV0122

Run On: 16 Mar 2020 at: 12:35:53

Study Year
1998

PIN
040970074

Multi-NAIC
Y

Multiple Activities
Y

Activity ID: 4950 Multiple PINS: Y

PIN Certainty: 2 Previous Activity ID(s) : 5539

Related PINS: 040970074

Name: DOUG RAVEN SERVICE STATION
Address: 725 WELLINGTON STREET, OTTAWA
Facility Type: Gasoline Service Stations

Comments 1:

Comments 2:

Generator Number:

Storage Tanks:

HL References 1: M.1960, M.1970, M.1980

HL References 2:

HL References 3:

NAICS	SIC
447190	633
811199	633
447110	633

Company Name

Doug Raven Service Station

Year of Operation

c. 1960



Historical Land Use Inventory

Area 11 Activity Numbers



CITY OF OTTAWA

HLUI ID: __679B88

AREA (Square Metres): 2722.994

Report: RPTC_OT_DEV0122

Run On: 16 Mar 2020 at: 12:36:16

Study Year
2005

PIN
040970153

Multi-NAIC
N

Multiple Activities
N

Activity ID: 10292 **Multiple PINS:** Y

PIN Certainty: 1 **Previous Activity ID(s) :**

Related PINS: 040970153

Name: OTTAWA CITY

Address: 10 FLEET STREET, OTTAWA

Facility Type: Other Utility Industries n.e.c.

Comments 1:

Comments 2:

Generator Number:

Storage Tanks:

HL References 1:

HL References 2:

HL References 3: 2005 Property Assessment

NAICS	SIC
221320	0
221310	0
562990	0
562210	0

Company Name

OTTAWA CITY

Year of Operation

c. 2005



CITY OF OTTAWA
HLUI ID: __679B88
AREA (Square Metres): 2722.994

Report: RPTC_OT_DEV0122

Run On: 16 Mar 2020 at: 12:36:16

Study Year
2005

PIN
040970153

Multi-NAIC
N

Multiple Activities
N

Activity ID: 8697 **Multiple PINS:** Y

PIN Certainty: 1 **Previous Activity ID(s) :**

Related PINS: 040970153

Name: MUN-WORKS
Address: 10 FLEET STREET,
Facility Type: Water Systems Industry

Comments 1:

Comments 2:

Generator Number:

Storage Tanks:

HL References 1:

HL References 2:

HL References 3: 2001 Employment Survey

NAICS	SIC
221310	0

Company Name

MUN-WORKS

Year of Operation

c. 2001



Historical Land Use Inventory

Area 12 Activity Numbers



CITY OF OTTAWA

HLUI ID: __679A1K

AREA (Square Metres): 1048.700

Report: RPTC_OT_DEV0122

Run On: 16 Mar 2020 at: 12:36:49

Study Year
2005

PIN
040970153

Multi-NAIC
N

Multiple Activities
N

Activity ID: 10292 **Multiple PINS:** Y

PIN Certainty: 1 **Previous Activity ID(s) :**

Related PINS: 040970153

Name: OTTAWA CITY

Address: 10 FLEET STREET, OTTAWA

Facility Type: Other Utility Industries n.e.c.

Comments 1:

Comments 2:

Generator Number:

Storage Tanks:

HL References 1:

HL References 2:

HL References 3: 2005 Property Assessment

NAICS	SIC
221320	0
221310	0
562990	0
562210	0

Company Name

OTTAWA CITY

Year of Operation

c. 2005



CITY OF OTTAWA

HLUI ID: __679A1K

AREA (Square Metres): 1048.700

Report: RPTC_OT_DEV0122

Run On: 16 Mar 2020 at: 12:36:49

Study Year
2005

PIN
040970153

Multi-NAIC
N

Multiple Activities
N

Activity ID: 8697 Multiple PINS: Y

PIN Certainty: 1 Previous Activity ID(s) :

Related PINS: 040970153

Name: MUN-WORKS
Address: 10 FLEET STREET,
Facility Type: Water Systems Industry

Comments 1:

Comments 2:

Generator Number:

Storage Tanks:

HL References 1:

HL References 2:

HL References 3: 2001 Employment Survey

NAICS SIC
221310 0

Company Name

MUN-WORKS

Year of Operation

c. 2001



Historical Land Use Inventory

Area 13 Activity Numbers



CITY OF OTTAWA

HLUI ID: __679BIE

AREA (Square Metres): 2267.615

Report: RPTC_OT_DEV0122

Run On: 16 Mar 2020 at: 12:37:10

Study Year	PIN	Multi-NAIC	Multiple Activities
1998	041120012	Y	N
2005	041120012	N	N

Activity ID: 2709 **Multiple PINS:** Y

PIN Certainty: 2 **Previous Activity ID(s) :** 4923

Related PINS: 041120007

Name: CITY OF OTTAWA

Address: FLEET STREET, OTTAWA

Facility Type: Other Utility Industries n.e.c.

Comments 1: - no listing of CPR/CAR crossing before Lett St. in 1930 - listed as Queen St. in M. 1900, renamed Fleet St. after 1900

Comments 2:

Generator Number:

Storage Tanks:

HL References 1: M.1900, M.1910, M.1920, M.1930, M.1940, M.1950

HL References 2:

HL References 3:

NAICS	SIC
221320	499
221330	499
562210	499
562990	499
913910	835
562920	499

Company Name	Year of Operation
City of Ottawa	c. 1900



Historical Land Use Inventory

Area 14 Activity Numbers



CITY OF OTTAWA
HLUI ID: __670HBM

Report: RPTC_OT_DEV0122
 Run On: 16 Mar 2020 at: 12:37:32

AREA (Square Metres): 3443.532

Study Year
1998

PIN
041120024

Multi-NAIC
Y

Multiple Activities
Y

Activity ID: 13376 **Multiple PINS:** N
PIN Certainty: 2 **Previous Activity ID(s) :** 365, 5139
Related PINS: 041120024

Name: THE CONTINENTAL PAPER PRODUCTS LIMITED
Address: 645 WELLINGTON STREET, OTTAWA

Facility Type: Paper Box and Bag Industries

Comments 1: Also Listed as #147 Booth St. Manufacturers of Paper Bags, Fibre Board, Container Boxes etc. Property takes up whole block Carpentry Shop and Garage in south west corner Factory, Warehouse, Printing, Semi-Mill, Coal Bins

Comments 2:

Generator Number:

Storage Tanks: One (1) Above Ground Tank- Contents Unknown-15 000 gal. Capacity

HL References 1: M.1900, M.1910, M.1920, M.1930, M.1940, M.1948, M.1950, M.1956, M.1958, M.1960, M.1961, M.1964, M.1970, M.1980, S.1958, S.1961, S.1964; FIP1901-48-348, Vol1; FIP1912-48-348, Vol1; FIP1922-48-348, Vol1; FIP1948-104-348; FIP1956-104-348

HL References 2:

HL References 3:

NAICS	SIC
322121	271
415120	551
323114	281
811310	551
322230	279
322122	271
322130	271
415110	551
325999	279
322211	273
322112	271
322111	271
323119	281
323116	281
322219	273
323115	281
811111	551
322212	273
322299	273
415190	551

Company Name

Year of Operation

Public Service Cup Company of Canada	c. 1920
Victoria Paper Co.	c. 1960
The Continental Paper Products Ltd.	c. 1912-1958



CITY OF OTTAWA

HLUI ID: __670HBM

AREA (Square Metres): 3443.532

Report: RPTC_OT_DEV0122

Run On: 16 Mar 2020 at: 12:37:32

Study Year
1998

PIN
041120024

Multi-NAIC
Y

Multiple Activities
Y



CITY OF OTTAWA
HLUI ID: __670HBM
AREA (Square Metres): 3443.532

Report: RPTC_OT_DEV0122

Run On: 16 Mar 2020 at: 12:37:32

Study Year
1998

PIN
041120024

Multi-NAIC
Y

Multiple Activities
Y

Activity ID: 6972 **Multiple PINS:** Y
PIN Certainty: 2 **Previous Activity ID(s) :** 2487

Related PINS: 041120016

Name: IMPERIAL RADIATOR CO.
Address: 137 BOOTH STREET, OTTAWA
Facility Type: Motor Vehicle Repair Shops
Comments 1: M.1948 lists this location as residential.
Comments 2:

Generator Number:

Storage Tanks:

HL References 1: M.1920, M.1948, M.1956, M.1960, M.1970, M.1980; FIP1901-48-339,vol1; FIP1912-48-339,vol1; FIP1922-48-339,vol1; FIP1948-104-339; FIP1956-104-339.

HL References 2:

HL References 3:

NAICS	SIC
811112	635
811119	635
811121	635

Company Name

Imperial Radiator Co.

Year of Operation

c. 1948-1960



Historical Land Use Inventory

Area 15 Activity Numbers



CITY OF OTTAWA
HLUI ID: __679BBE

Report: RPTC_OT_DEV0122
 Run On: 16 Mar 2020 at: 13:01:25

AREA (Square Metres): 1653.131

Study Year	PIN	Multi-NAIC	Multiple Activities
1998	041120012	Y	N
2005	040970153	N	N

Activity ID: 10292 **Multiple PINS:** Y
PIN Certainty: 1 **Previous Activity ID(s) :**
Related PINS: 040970153
Name: OTTAWA CITY
Address: 10 FLEET STREET, OTTAWA
Facility Type: Other Utility Industries n.e.c.
Comments 1:
Comments 2:
Generator Number:
Storage Tanks:
HL References 1:
HL References 2:
HL References 3: 2005 Property Assessment

NAICS	SIC
221320	0
221310	0
562990	0
562210	0

Company Name	Year of Operation
OTTAWA CITY	c. 2005



CITY OF OTTAWA

HLUI ID: __679BBE

AREA (Square Metres): 1653.131

Report: RPTC_OT_DEV0122

Run On: 16 Mar 2020 at: 13:01:25

Study Year	PIN	Multi-NAIC	Multiple Activities
1998	041120012	Y	N
2005	040970153	N	N

Activity ID: 2709 **Multiple PINS:** Y

PIN Certainty: 2 **Previous Activity ID(s) :** 4923

Related PINS: 041120007

Name: CITY OF OTTAWA

Address: FLEET STREET, OTTAWA

Facility Type: Other Utility Industries n.e.c.

Comments 1: - no listing of CPR/CAR crossing before Lett St. in 1930 - listed as Queen St. in M. 1900, renamed Fleet St. after 1900

Comments 2:

Generator Number:

Storage Tanks:

HL References 1: M.1900, M.1910, M.1920, M.1930, M.1940, M.1950

HL References 2:

HL References 3:

NAICS	SIC
221320	499
221330	499
562210	499
562990	499
913910	835
562920	499

Company Name	Year of Operation
City of Ottawa	c. 1900



CITY OF OTTAWA

HLUI ID: __679BBE

AREA (Square Metres): 1653.131

Report: RPTC_OT_DEV0122

Run On: 16 Mar 2020 at: 13:01:25

Study Year	PIN	Multi-NAIC	Multiple Activities
1998	041120012	Y	N
2005	040970153	N	N

Activity ID: 8697 Multiple PINS: Y

PIN Certainty: 1 Previous Activity ID(s) :

Related PINS: 040970153

Name: MUN-WORKS
Address: 10 FLEET STREET,
Facility Type: Water Systems Industry

Comments 1:

Comments 2:

Generator Number:

Storage Tanks:

HL References 1:

HL References 2:

HL References 3: 2001 Employment Survey

NAICS	SIC
221310	0

Company Name	Year of Operation
MUN-WORKS	c. 2001



Historical Land Use Inventory

Area 16 Activity Numbers



CITY OF OTTAWA

HLUI ID: **__679F4M**

AREA (Square Metres): 2433.035

Report: RPTC_OT_DEV0122

Run On: 16 Mar 2020 at: 13:01:54

Study Year
1998

PIN
041120018

Multi-NAIC
Y

Multiple Activities
Y

Activity ID: 5613 **Multiple PINS:** N
PIN Certainty: 1 **Previous Activity ID(s) :** 2989
Related PINS: 041120018
Name: FERRO ENAMELS (CANADA) LIMITED
Address: 629 WELLINGTON STREET, OTTAWA
Facility Type: Paint and Varnish Industry
Comments 1: Ballad Apprecian Society in 1950. Burrows Refining Co. in 1920
Comments 2:
Generator Number:
Storage Tanks:
HL References 1: M.1900, M.1910, M.1920, M.1930, M.1940, M.1950
HL References 2:
HL References 3:

NAICS	SIC
325510	375

Company Name	Year of Operation
Ferro Enamels (Canada) Ltd.	c. 1930-1940



Historical Land Use Inventory

Area 17 Activity Numbers



CITY OF OTTAWA

HLUI ID: __679G7J

AREA (Square Metres): 14543.265

Report: RPTC_OT_DEV0122

Run On: 16 Mar 2020 at: 13:02:17

Study Year
1998

PIN
041120023

Multi-NAIC
Y

Multiple Activities
Y

Activity ID: 10928 Multiple PINS: Y
PIN Certainty: 1 Previous Activity ID(s) : 1422
Related PINS: 040970082

Name: PARKER BROOM COMPANY
Address: WELLINGTON STREET, OTTAWA

Facility Type: Other Manufactured Products Industries

Comments 1: FIP1901 - residence M. 1920 - lists Parker Broom Co. M. 1948, FIP1948 - lists @ 690 - 692, The Canadian Feathers & Mattress Co. of Ottawa Ltd. M. 1956, FIP1956 - list Howard's Bedding Ltd.

Comments 2: 690-692

Generator Number:

Storage Tanks:

HL References 1: M.1900, M.1910, M.1920, M.1930, M.1940, M.1948, M.1950, M.1956; FIP1901-49-320B,vol2; FIP1912-49-320B,vol1; FIP1922-49-320B,vol1; FIP1948-104-320B; FIP1956-104-320B

HL References 2:

HL References 3:

NAICS SIC
334610 399

Company Name

Parker Broom Company

Year of Operation

c. 1920-1922



CITY OF OTTAWA

HLUI ID: __679G7J

AREA (Square Metres): 14543.265

Report: RPTC_OT_DEV0122

Run On: 16 Mar 2020 at: 13:02:17

Study Year
1998

PIN
041120023

Multi-NAIC
Y

Multiple Activities
Y

Activity ID: 13762 Multiple PINS: Y
PIN Certainty: 2 Previous Activity ID(s) : 6820

Related PINS: 041110001

Name: UNNAMED GASOLINE SERVICE STATION

Address: , OTTAWA

Facility Type: Gasoline Service Stations

Comments 1:

Comments 2:

Generator Number:

Storage Tanks:

HL References 1: M.1955; FIP1901-49-323,vol2; FIP1912-49-323,vol1; FIP1922-49-323,vol1; FIP1948-120-323;
FIP1956-120-1-323,vol1

HL References 2:

HL References 3:

NAICS	SIC
811199	633
447190	633
447110	633

Company Name

Unnamed Gasoline Service Station

Year of Operation

c. 1956



CITY OF OTTAWA

HLUI ID: __679G7J

AREA (Square Metres): 14543.265

Report: RPTC_OT_DEV0122

Run On: 16 Mar 2020 at: 13:02:17

Study Year
1998

PIN
041120023

Multi-NAIC
Y

Multiple Activities
Y

Activity ID: 2961 Multiple PINS: N
PIN Certainty: 1 Previous Activity ID(s) : 5457

Related PINS: 041120023

Name: CAPITAL COACH LINES
Address: 610 WELLINGTON STREET, OTTAWA
Facility Type: Public Passenger Transit Systems Industries
Comments 1: FIP1901, FIP1912, FIP1922 - no listing
Comments 2:

Generator Number:

Storage Tanks: 3 UST - located NE portion of property, adjacent to office (FIP1948, lists only 2 UST)

HL References 1: M.1948, M.1955; FIP1901-46-320,vol2; FIP1912-46-320A,vol1; FIP1922-46-320A,vol1; FIP1948-105-320; FIP1956-105-320,vol1.

HL References 2:

HL References 3:

NAICS	SIC
811112	635
485510	457
811121	635
485110	457
811111	551
811310	551
415110	551
415190	551
415120	551
485210	457
485990	457
488990	457
485410	457
487110	457
811119	635

Company Name	Year of Operation
Capital Coach Lines	c. 1956
Tapp's Garage	c. 1948



CITY OF OTTAWA

HLUI ID: __679G7J

AREA (Square Metres): 14543.265

Report: RPTC_OT_DEV0122

Run On: 16 Mar 2020 at: 13:02:17

Study Year
1998

PIN
041120023

Multi-NAIC
Y

Multiple Activities
Y

Activity ID: 6479 Multiple PINS: N
 PIN Certainty: 1 Previous Activity ID(s) : 686, 2116
 Related PINS: 041120023
 Name: ROOFERS
 Address: 613 ALBERT STREET, OTTAWA
 Facility Type: Exterior Close In Work
 Comments 1:
 Comments 2:
 Generator Number:
 Storage Tanks:
 HL References 1: M.1900, M.1910, M.1920, M.1930, M.1940, M.1950
 HL References 2:
 HL References 3:

NAICS	SIC
238160	423
238140	423
238310	423
238150	423

Company Name	Year of Operation
Herbert and Son	c. 1920-1930
J. Herbert and Son	c. 1910



CITY OF OTTAWA

HLUI ID: __679G7J

AREA (Square Metres): 14543.265

Report: RPTC_OT_DEV0122

Run On: 16 Mar 2020 at: 13:02:17

Study Year
1998

PIN
041120023

Multi-NAIC
Y

Multiple Activities
Y

Activity ID: 8658 Multiple PINS: N
PIN Certainty: 1 Previous Activity ID(s) : 5455

Related PINS: 041120023

Name: NATIONAL BRAKE & CLUTCH SERVICE

Address: 584 WELLINGTON STREET, OTTAWA

Facility Type: Motor Vehicle Repair Shops

Comments 1:

Comments 2:

Generator Number:

Storage Tanks:

HL References 1: M.1948, M.1955, M.1960, M.1970, M.1980; FIP1901-46-313,vol2; FIP1912-46-313,vol1; FIP1922-46-313,vol1; FIP1948-105-313,vol1; FIP1956-105-313,vol1.

HL References 2:

HL References 3:

NAICS	SIC
811119	635
811121	635
811112	635

Company Name

National Brake & Clutch Service

Year of Operation

c. 1956-1960



CITY OF OTTAWA

HLUI ID: __679G7J

AREA (Square Metres): 14543.265

Report: RPTC_OT_DEV0122

Run On: 16 Mar 2020 at: 13:02:17

Study Year
1998

PIN
041120023

Multi-NAIC
Y

Multiple Activities
Y

Activity ID: 968 Multiple PINS: N

PIN Certainty: 1 Previous Activity ID(s) : 2954

Related PINS: 041120023

Name: ABBOT-GRANT & COMPANY LIMITED

Address: WELLINGTON STREET, OTTAWA

Facility Type: Bakery Products Industries

Comments 1: 682-686

Comments 2:

Generator Number:

Storage Tanks:

HL References 1: M.1900, M.1910, M.1920, M.1930, M.1940, M.1950

HL References 2:

HL References 3:

NAICS	SIC
311830	107
311821	107
311814	107

Company Name

Abbot-Grant & Company Ltd.

Year of Operation

c. 1920



Historical Land Use Inventory

Area 18 Activity Numbers



CITY OF OTTAWA

HLUI ID: __679FQJ

AREA (Square Metres): 1474.158

Report: RPTC_OT_DEV0122

Run On: 16 Mar 2020 at: 13:02:42

Study Year
1998

PIN
040970082

Multi-NAIC
Y

Multiple Activities
Y

Activity ID: 10928 Multiple PINS: Y
 PIN Certainty: 1 Previous Activity ID(s) : 1422
 Related PINS: 040970082

Name: PARKER BROOM COMPANY
 Address: WELLINGTON STREET, OTTAWA
 Facility Type: Other Manufactured Products Industries
 Comments 1: FIP1901 - residence M. 1920 - lists Parker Broom Co. M. 1948, FIP1948 - lists @ 690 - 692, The Canadian Feathers & Mattress Co. of Ottawa Ltd. M. 1956, FIP1956 - list Howard's Bedding Ltd.
 Comments 2: 690-692
 Generator Number:
 Storage Tanks:
 HL References 1: M.1900, M.1910, M.1920, M.1930, M.1940, M.1948, M.1950, M.1956; FIP1901-49-320B,vol2; FIP1912-49-320B,vol1; FIP1922-49-320B,vol1; FIP1948-104-320B; FIP1956-104-320B
 HL References 2:
 HL References 3:

NAICS	SIC
334610	399

Company Name	Year of Operation
Parker Broom Company	c. 1920-1922



CITY OF OTTAWA

HLUI ID: __679FQJ

AREA (Square Metres): 1474.158

Report: RPTC_OT_DEV0122

Run On: 16 Mar 2020 at: 13:02:42

Study Year
1998

PIN
040970082

Multi-NAIC
Y

Multiple Activities
Y

Activity ID: 6402

Multiple PINS: N

PIN Certainty: 1

Previous Activity ID(s) : 759

Related PINS: 040970082

Name: HARDY HOWARD BEDDING COMPANY

Address: WELLINGTON STREET, OTTAWA

Facility Type: Other Storage and Warehousing Industries

Comments 1: The 1964/65 and 1970/71 Scotts Directory indicated that this company changed locations to 1225 Bank. General Steel Wares Ltd. listed at this address in M.1930. M. 1920 - lists Parker Broom Co.

Comments 2: 690-692

Generator Number:

Storage Tanks:

HL References 1: S.1958, S.1961, S.1964/1965, S.1970/71; M.1900, M.1910, M.1920, M.1930, M.1940, M.1948, M.1950, M.1956, M.1958, M.1961, M.1964; FIP1901-49-320B,vol2; FIP1912-49-320B,vol1; FIP1922-49-320B,vol1; FIP1948-104-320B; FIP1956-104-320B

HL References 2:

HL References 3:

NAICS	SIC
313220	199
493120	479
339940	269
337910	269
313320	199
493130	479
325620	199
493190	479
322291	199
315990	199
336360	269

Company Name

Canadian Feather and Mattress Co. of Ottawa Ltd

Hardy Howard Bedding Company

Year of Operation

c. 1940-1950

c. 1956-1961



Historical Land Use Inventory

Area 19 Activity Numbers



CITY OF OTTAWA

HLUI ID: __670HCI

AREA (Square Metres): 3950.569

Report: RPTC_OT_DEV0122

Run On: 16 Mar 2020 at: 13:03:04

Study Year
1998

PIN
041100031

Multi-NAIC
Y

Multiple Activities
N

Activity ID: 13363 Multiple PINS: N
 PIN Certainty: 2 Previous Activity ID(s) : 1700
 Related PINS: 041100031

Name: THE OTTAWA PAPER BOX CO.
 Address: 764 ALBERT STREET, OTTAWA
 Facility Type: Paper Box and Bag Industries
 Comments 1:
 Comments 2:

Generator Number:

Storage Tanks:

HL References 1: M.1900, M.1910, M.1920, M.1921, M.1930, M.1940, M.1948, M.1950, M.1958, M.1961, M.1962, M.1964; S.1958, S.1961, S.1964, S.1965; FIP1901-83-708,vol2;

HL References 2: FIP1912-114-708,vol2; FIP1922-114-708,vol2; FIP1948-116-708,vol1; FIP1963-116-2-708,vol1.

HL References 3:

NAICS	SIC
322211	273
322299	273
322219	273
322212	273

Company Name

The Ottawa Paper Box Co.

Year of Operation

c. 1922-1965



Historical Land Use Inventory

Area 20 Activity Numbers



CITY OF OTTAWA
HLUI ID: __679F04
AREA (Square Metres): 3337.023

Report: RPTC_OT_DEV0122
 Run On: 16 Mar 2020 at: 13:03:26

Study Year
1998

PIN
041110001

Multi-NAIC
Y

Multiple Activities
N

Activity ID: 13762 **Multiple PINS:** Y
PIN Certainty: 2 **Previous Activity ID(s) :** 6820
Related PINS: 041110001

Name: UNNAMED GASOLINE SERVICE STATION
Address: , OTTAWA
Facility Type: Gasoline Service Stations
Comments 1:
Comments 2:

Generator Number:

Storage Tanks:

HL References 1: M.1955; FIP1901-49-323,vol2; FIP1912-49-323,vol1; FIP1922-49-323,vol1; FIP1948-120-323; FIP1956-120-1-323,vol1

HL References 2:

HL References 3:

NAICS	SIC
811199	633
447190	633
447110	633

Company Name

Unnamed Gasoline Service Station

Year of Operation

c. 1956



Historical Land Use Inventory

Area 21 Activity Numbers



CITY OF OTTAWA

HLUI ID: __679D4S

AREA (Square Metres): 418.433

Report: RPTC_OT_DEV0122

Run On: 16 Mar 2020 at: 13:03:50

Study Year
1998

PIN
041110046

Multi-NAIC
Y

Multiple Activities
Y

Activity ID: 5612 Multiple PINS: N

PIN Certainty: 1 Previous Activity ID(s) :

Related PINS: 041110046

Name: FERRATON CONSTRUCTION LIMITED

Address: 696 ALBERT STREET,

Facility Type: Residential Building and Development

Comments 1: #3

Comments 2:

Generator Number:

Storage Tanks:

HL References 1:

HL References 2:

HL References 3: 2005 Select Phone

NAICS SIC
236110 0

Company Name	Year of Operation
FERRATON CONSTRUCTION LIMITED	c. 2005
FERRATON CONSTRUCTION LIMITED	c. 2001



CITY OF OTTAWA
HLUI ID: __679D4S
AREA (Square Metres): 418.433

Report: RPTC_OT_DEV0122

Run On: 16 Mar 2020 at: 13:03:50

Study Year
1998

PIN
041110046

Multi-NAIC
Y

Multiple Activities
Y

Activity ID: 5877

Multiple PINS: Y

PIN Certainty: 2

Previous Activity ID(s) : 573

Related PINS: 041110046

Name: GENERAL STEEL WARES LIMITED
Address: 692 WELLINGTON STREET, OTTAWA

Facility Type: Heating Equipment Industry

Comments 1: The Canadian Feather and Mattress is listed at this address from M.1940-1950.

Comments 2:

Generator Number:

Storage Tanks:

HL References 1: M.1900, M.1910, M.1920, M.1930, M.1940, M.1950

HL References 2:

HL References 3:

NAICS	SIC
335223	332
333416	307
333413	307
333310	307

Company Name

General Steel Wares Ltd.

Year of Operation

c. 1930



Historical Land Use Inventory

Area 22 Activity Numbers



CITY OF OTTAWA
HLUI ID: __679CYD
AREA (Square Metres): 220.592

Report: RPTC_OT_DEV0122
 Run On: 16 Mar 2020 at: 13:04:08

Study Year
1998

PIN
041110047

Multi-NAIC
Y

Multiple Activities
N

Activity ID: 5877 **Multiple PINS:** Y
PIN Certainty: 2 **Previous Activity ID(s) :** 573
Related PINS: 041110046
Name: GENERAL STEEL WARES LIMITED
Address: 692 WELLINGTON STREET, OTTAWA
Facility Type: Heating Equipment Industry
Comments 1: The Canadian Feather and Mattress is listed at this address from M.1940-1950.
Comments 2:
Generator Number:
Storage Tanks:
HL References 1: M.1900, M.1910, M.1920, M.1930, M.1940, M.1950
HL References 2:
HL References 3:

NAICS	SIC
335223	332
333416	307
333413	307
333310	307

Company Name	Year of Operation
General Steel Wares Ltd.	c. 1930



Historical Land Use Inventory

Area 23 Activity Numbers



CITY OF OTTAWA
HLUI ID: __670IPW
AREA (Square Metres): 3350.114

Report: RPTC_OT_DEV0122
 Run On: 16 Mar 2020 at: 13:04:49

Study Year
1998

PIN
041110056

Multi-NAIC
Y

Multiple Activities
Y

Activity ID: 12187 **Multiple PINS:** N
PIN Certainty: 1 **Previous Activity ID(s) :** 2309
Related PINS: 041110263

Name: SAINT-VINCENT HOSPITAL
Address: 60 CAMBRIDGE STREET NORTH, OTTAWA
Facility Type: Hospitals
Comments 1:
Comments 2:

Generator Number: ON0386700
Storage Tanks:

HL References 1: M.1889- M.1980; SC98; FIP1901-49-317, Vol2; FIP1912-49-317, Vol1; FIP1922-49-317, Vol1; FIP1948-120-317; FIP1956-120-2-317, Vol1,

HL References 2: 1922-DMD-TM-Ottawa Sheet #14, 1948-DND-ASE-NTS-31G/5, 1967-EMR-SMB-NTS-31/5-7th ed., 1985-EMR-SMB-NTS-31/5-11th ed.

HL References 3: 2003 PID

NAICS	SIC
622210	861
622310	861
622210	0
622112	861
622112	0
622111	0
622111	861
622310	0

Company Name

Year of Operation

Misericordia Maternity Hospital	c. 1910-1930
SAINT-VINCENT HOSPITAL	c. 2003
SCO HEALTH SERVICE	c. 2001
SCO HEALTH SERVICE	c. 2005
House of Mercy Maternity Hospital	c. 1901-1922
St. Vincent Hospital for Incurables	c. 1940-1999
SAINT-VINCENT HOSPITAL	c. 2005



Historical Land Use Inventory

Area 24 Activity Numbers



CITY OF OTTAWA

HLUI ID: __679AFN

AREA (Square Metres): 22329.515

Report: RPTC_OT_DEV0122

Run On: 16 Mar 2020 at: 13:05:14

Study Year	PIN	Multi-NAIC	Multiple Activities
1998	041110056	Y	Y
2005	041110263	Y	N

Activity ID: 12187 **Multiple PINS:** N
PIN Certainty: 1 **Previous Activity ID(s) :** 2309

Related PINS: 041110263

Name: SAINT-VINCENT HOSPITAL
Address: 60 CAMBRIDGE STREET NORTH, OTTAWA
Facility Type: Hospitals

Comments 1:
Comments 2:

Generator Number: ON0386700

Storage Tanks:

HL References 1: M.1889- M.1980; SC98; FIP1901-49-317, Vol2; FIP1912-49-317, Vol1; FIP1922-49-317, Vol1; FIP1948-120-317; FIP1956-120-2-317, Vol1,

HL References 2: 1922-DMD-TM-Ottawa Sheet #14, 1948-DND-ASE-NTS-31G/5, 1967-EMR-SMB-NTS-31/5-7th ed., 1985-EMR-SMB-NTS-31/5-11th ed.

HL References 3: 2003 PID

NAICS	SIC
622210	861
622310	861
622210	0
622112	861
622112	0
622111	0
622111	861
622310	0

Company Name	Year of Operation
Misericordia Maternity Hospital	c. 1910-1930
SAINT-VINCENT HOSPITAL	c. 2003
SCO HEALTH SERVICE	c. 2001
SCO HEALTH SERVICE	c. 2005
House of Mercy Maternity Hospital	c. 1901-1922
St. Vincent Hospital for Incurables	c. 1940-1999
SAINT-VINCENT HOSPITAL	c. 2005



CITY OF OTTAWA

HLUI ID: __679AFN

AREA (Square Metres): 22329.515

Report: RPTC_OT_DEV0122

Run On: 16 Mar 2020 at: 13:05:14

Study Year	PIN	Multi-NAIC	Multiple Activities
1998	041110056	Y	Y
2005	041110263	Y	N

Activity ID: 8707 Multiple PINS: N

PIN Certainty: 1 Previous Activity ID(s) : 2279

Related PINS: 041110056

Name: MARSHALL BROOKS

Address: 37 CAMBRIDGE STREET, OTTAWA

Facility Type: Railway Transport and Related Service Industries

Comments 1: 1900 - also residence

Comments 2:

Generator Number:

Storage Tanks:

HL References 1: M.1900, M. 1910, M.1920, M.1930, M.1940, M.1950

HL References 2:

HL References 3:

NAICS	SIC
488210	453
419120	511
454310	511
483116	453
412110	511
482112	453
482113	453
482114	453

Company Name

Marshall Brooks

Year of Operation

c. 1900



Historical Land Use Inventory

Area 25 Activity Numbers



CITY OF OTTAWA
HLUI ID: __679GN7
AREA (Square Metres): 6271.776

Report: RPTC_OT_DEV0122
 Run On: 16 Mar 2020 at: 13:06:37

Study Year
1998

PIN
041120031

Multi-NAIC
Y

Multiple Activities
Y

Activity ID: 7230 **Multiple PINS:** N
PIN Certainty: 1 **Previous Activity ID(s) :** 390

Related PINS: 041120031

Name: J. G. HOWE & SON PAINTERS
Address: 548 ALBERT STREET, OTTAWA
Facility Type: Interior and Finishing Work
Comments 1:
Comments 2:

Generator Number:

Storage Tanks:

HL References 1: FIP1901-46-314,vol2. FIP1912-46-314,vol1. FIP1922-46-314,vol1. M.1921.

HL References 2:

HL References 3:

NAICS	SIC
238350	427
238320	427
238340	427

Company Name

J. G. Howe & Son Painters

Year of Operation

c. 1912-1922



CITY OF OTTAWA
HLUI ID: __679GN7
AREA (Square Metres): 6271.776

Report: RPTC_OT_DEV0122

Run On: 16 Mar 2020 at: 13:06:37

Study Year
1998

PIN
041120031

Multi-NAIC
Y

Multiple Activities
Y

Activity ID: 9835 **Multiple PINS:** Y

PIN Certainty: 2 **Previous Activity ID(s) :** 988

Related PINS: 041120027

Name: NONE GIVEN

Address: 6 COMMISSIONER STREET, OTTAWA

Facility Type: Waste Materials, Wholesale

Comments 1:

Comments 2:

Generator Number:

Storage Tanks:

HL References 1: FIP1912-46-313,vol1; FIP1922-46-313,vol1; M.1921.

HL References 2:

HL References 3:

NAICS	SIC
415310	591
418110	591
418190	591

Company Name

Unnammed Scap Yard

Year of Operation

c. 1922



Historical Land Use Inventory

Area 26 Activity Numbers



CITY OF OTTAWA

HLUI ID: __679G2Z

AREA (Square Metres): 10423.555

Report: RPTC_OT_DEV0122

Run On: 16 Mar 2020 at: 13:06:57

Study Year
1998

PIN
041120027

Multi-NAIC
Y

Multiple Activities
Y

Activity ID: 10054 Multiple PINS: N

PIN Certainty: 1 Previous Activity ID(s) : 838

Related PINS: 041120027

Name: OTTAWA FEATHER AND MATTRESS CO.

Address: 548 WELLINGTON STREET, OTTAWA

Facility Type: Other Furniture and Fixture Industries

Comments 1:

Comments 2:

Generator Number:

Storage Tanks:

HL References 1: S.1958, S.1961,S.1964-65, M.1958, M.1961, M.1964

HL References 2:

HL References 3:

NAICS	SIC
339940	269
337910	269
336360	269

Company Name

Ottawa Feather and Mattress Co.

Year of Operation

c. 1958-1961



CITY OF OTTAWA

HLUI ID: __679G2Z

AREA (Square Metres): 10423.555

Report: RPTC_OT_DEV0122

Run On: 16 Mar 2020 at: 13:06:57

Study Year
1998

PIN
041120027

Multi-NAIC
Y

Multiple Activities
Y

Activity ID: 13382 Multiple PINS: N

PIN Certainty: 1 Previous Activity ID(s) : 2112

Related PINS: 041120027

Name: THE DOMINION MICA COMPANY LIMITED

Address: 534 WELLINGTON STREET, OTTAWA

Facility Type: Other Non Metallic Mineral Products Industries

Comments 1:

Comments 2:

Generator Number:

Storage Tanks:

HL References 1: M.1900, M.1910, M.1920, M.1930, M.1940, M.1950

HL References 2:

HL References 3:

NAICS	SIC
327420	359

Company Name

The Dominion Mica Company Ltd.

Year of Operation

c. 1910



CITY OF OTTAWA

HLUI ID: __679G2Z

AREA (Square Metres): 10423.555

Report: RPTC_OT_DEV0122

Run On: 16 Mar 2020 at: 13:06:57

Study Year
1998

PIN
041120027

Multi-NAIC
Y

Multiple Activities
Y

Activity ID: 14715 Multiple PINS: N

PIN Certainty: 1 Previous Activity ID(s) : 2951

Related PINS: 041120027

Name: WILLIAM FREEDEMAN
Address: WELLINGTON STREET, OTTAWA

Facility Type: Paper Box and Bag Industries

Comments 1: 534-538

Comments 2:

Generator Number:

Storage Tanks:

HL References 1: M.1900, M.1910, M.1920, M.1930, M.1940, M.1950

HL References 2:

HL References 3:

NAICS	SIC
322219	273
322212	273
322211	273
322299	273

Company Name

William Freedman

Year of Operation

c. 1920



CITY OF OTTAWA

HLUI ID: __679G2Z

AREA (Square Metres): 10423.555

Report: RPTC_OT_DEV0122

Run On: 16 Mar 2020 at: 13:06:57

Study Year
1998

PIN
041120027

Multi-NAIC
Y

Multiple Activities
Y

Activity ID: 3084

Multiple PINS: N

PIN Certainty: 1

Previous Activity ID(s) : 388

Related PINS: 041120027

Name: CAPITAL WELDING CO.

Address: WELLINGTON STREET, OTTAWA

Facility Type: Machine Shop Industry

Comments 1: 524-526

Comments 2:

Generator Number:

Storage Tanks:

HL References 1: M.1900, M.1910, M.1920, M. 1921,M.1930, M.1940, M.1950; FIP1901-46-313,vol2. FIP1912-46-313,vol1. FIP1922-46-313,vol1

HL References 2:

HL References 3:

NAICS	SIC
336310	308
332710	308
333619	308
811411	994
336350	308

Company Name

Capital Welding Co.

Year of Operation

c. 1920-1922



CITY OF OTTAWA

HLUI ID: __679G2Z

AREA (Square Metres): 10423.555

Report: RPTC_OT_DEV0122

Run On: 16 Mar 2020 at: 13:06:57

Study Year
1998

PIN
041120027

Multi-NAIC
Y

Multiple Activities
Y

Activity ID: 8909 Multiple PINS: N

PIN Certainty: 1 Previous Activity ID(s) : 2937

Related PINS: 041120027

Name: MC CORMICK'S LIMITED

Address: WELLINGTON STREET, OTTAWA

Facility Type: Bakery Products Industries

Comments 1: 524-526

Comments 2:

Generator Number:

Storage Tanks:

HL References 1: M.1900, M.1910, M.1920, M.1930, M.1940, M.1950

HL References 2:

HL References 3:

NAICS	SIC
311814	107
311821	107
311830	107

Company Name

Mc Cormick's Ltd.

Year of Operation

c. 1950



CITY OF OTTAWA

HLUI ID: __679G2Z

AREA (Square Metres): 10423.555

Report: RPTC_OT_DEV0122

Run On: 16 Mar 2020 at: 13:06:57

Study Year
1998

PIN
041120027

Multi-NAIC
Y

Multiple Activities
Y

Activity ID: 9835 Multiple PINS: Y

PIN Certainty: 2 Previous Activity ID(s) : 988

Related PINS: 041120027

Name: NONE GIVEN

Address: 6 COMMISSIONER STREET, OTTAWA

Facility Type: Waste Materials, Wholesale

Comments 1:

Comments 2:

Generator Number:

Storage Tanks:

HL References 1: FIP1912-46-313,vol1; FIP1922-46-313,vol1; M.1921.

HL References 2:

HL References 3:

NAICS	SIC
415310	591
418110	591
418190	591

Company Name

Unnammed Scap Yard

Year of Operation

c. 1922



CITY OF OTTAWA

HLUI ID: __679G2Z

AREA (Square Metres): 10423.555

Report: RPTC_OT_DEV0122

Run On: 16 Mar 2020 at: 13:06:57

Study Year
1998

PIN
041120027

Multi-NAIC
Y

Multiple Activities
Y

Activity ID: 9871 Multiple PINS: N

PIN Certainty: 1 Previous Activity ID(s) : 394

Related PINS: 041120027

Name: OTTAWA BRASS MANUFACTURING CO.

Address: 542 WELLINGTON STREET, OTTAWA

Facility Type: Copper and Copper Alloy Rolling, Casting and Extruding Industry

Comments 1:

Comments 2:

Generator Number:

Storage Tanks:

HL References 1: M.1900-M.1980; S.1958, S.1961, S.1964-65. S.1970/71; FIP1901-46-313,vol2; FIP1912-46-313,vol1; FIP1922-46-313,vol1; FIP1948-105-313; FIP1956-105-313,vol1.

HL References 2:

HL References 3:

NAICS	SIC
331313	295
331410	295
331420	297

Company Name

Ottawa Brass Manufacturing Co.

Year of Operation

c. 1920-1970



Historical Land Use Inventory

Area 27 Activity Numbers



CITY OF OTTAWA

HLUI ID: __670HBB

AREA (Square Metres): 3888.858

Report: RPTC_OT_DEV0122

Run On: 23 Mar 2020 at: 23:59:20

Study Year
1998

PIN
041120011

Multi-NAIC
Y

Multiple Activities
N

Activity ID: 13763 Multiple PINS: N

PIN Certainty: 1 Previous Activity ID(s) : 7086

Related PINS: 041120011

Name: UNNAMED GASOLINE SERVICE STATION

Address: WELLINGTON STREET, OTTAWA

Facility Type: Gasoline Service Stations

Comments 1: 603-607

Comments 2:

Generator Number:

Storage Tanks:

HL References 1: RBE-1991

HL References 2:

HL References 3:

NAICS	SIC
811199	633
447110	633
447190	633

Company Name

Unnamed Gasoline Service Station

Year of Operation

c. 1957-1965



Historical Land Use Inventory

Area 28 Activity Numbers



CITY OF OTTAWA

HLUI ID: __670HBB

AREA (Square Metres): 3888.858

Report: RPTC_OT_DEV0122

Run On: 16 Mar 2020 at: 13:07:25

Study Year
1998

PIN
041120011

Multi-NAIC
Y

Multiple Activities
N

Activity ID: 13763 **Multiple PINS:** N

PIN Certainty: 1 **Previous Activity ID(s) :** 7086

Related PINS: 041120011

Name: UNNAMED GASOLINE SERVICE STATION

Address: WELLINGTON STREET, OTTAWA

Facility Type: Gasoline Service Stations

Comments 1: 603-607

Comments 2:

Generator Number:

Storage Tanks:

HL References 1: RBE-1991

HL References 2:

HL References 3:

NAICS	SIC
811199	633
447110	633
447190	633

Company Name

Unnamed Gasoline Service Station

Year of Operation

c. 1957-1965



Historical Land Use Inventory

Area 29 Activity Numbers



CITY OF OTTAWA

HLUI ID: __679BI0

AREA (Square Metres): 11088.744

Report: RPTC_OT_DEV0122

Run On: 16 Mar 2020 at: 13:09:57

Study Year

1998

2005

PIN

041120012

041120027

Multi-NAIC

Y

N

Multiple Activities

N

N

Activity ID: 10054

Multiple PINS: N

PIN Certainty: 1

Previous Activity ID(s) : 838

Related PINS: 041120027

Name: OTTAWA FEATHER AND MATTRESS CO.

Address: 548 WELLINGTON STREET, OTTAWA

Facility Type: Other Furniture and Fixture Industries

Comments 1:

Comments 2:

Generator Number:

Storage Tanks:

HL References 1: S.1958, S.1961,S.1964-65, M.1958, M.1961, M.1964

HL References 2:

HL References 3:

NAICS	SIC
339940	269
337910	269
336360	269

Company Name

Ottawa Feather and Mattress Co.

Year of Operation

c. 1958-1961



CITY OF OTTAWA

HLUI ID: __679BI0

AREA (Square Metres): 11088.744

Report: RPTC_OT_DEV0122

Run On: 16 Mar 2020 at: 13:09:57

Study Year	PIN	Multi-NAIC	Multiple Activities
1998	041120012	Y	N
2005	041120027	N	N

Activity ID: 13382 Multiple PINS: N

PIN Certainty: 1 Previous Activity ID(s) : 2112

Related PINS: 041120027

Name: THE DOMINION MICA COMPANY LIMITED

Address: 534 WELLINGTON STREET, OTTAWA

Facility Type: Other Non Metallic Mineral Products Industries

Comments 1:

Comments 2:

Generator Number:

Storage Tanks:

HL References 1: M.1900, M.1910, M.1920, M.1930, M.1940, M.1950

HL References 2:

HL References 3:

NAICS	SIC
327420	359

Company Name

The Dominion Mica Company Ltd.

Year of Operation

c. 1910



CITY OF OTTAWA

HLUI ID: __679B10

AREA (Square Metres): 11088.744

Report: RPTC_OT_DEV0122

Run On: 16 Mar 2020 at: 13:09:57

Study Year	PIN	Multi-NAIC	Multiple Activities
1998	041120012	Y	N
2005	041120027	N	N

Activity ID: 14715 Multiple PINS: N

PIN Certainty: 1 Previous Activity ID(s) : 2951

Related PINS: 041120027

Name: WILLIAM FREEDEMAN
 Address: WELLINGTON STREET, OTTAWA
 Facility Type: Paper Box and Bag Industries
 Comments 1: 534-538
 Comments 2:

Generator Number:

Storage Tanks:

HL References 1: M.1900, M.1910, M.1920, M.1930, M.1940, M.1950

HL References 2:

HL References 3:

NAICS	SIC
322219	273
322212	273
322211	273
322299	273

Company Name	Year of Operation
William Freedman	c. 1920



CITY OF OTTAWA

HLUI ID: __679BI0

AREA (Square Metres): 11088.744

Report: RPTC_OT_DEV0122

Run On: 16 Mar 2020 at: 13:09:57

Study Year	PIN	Multi-NAIC	Multiple Activities
1998	041120012	Y	N
2005	041120027	N	N

Activity ID: 2709 **Multiple PINS:** Y

PIN Certainty: 2 **Previous Activity ID(s) :** 4923

Related PINS: 041120007

Name: CITY OF OTTAWA

Address: FLEET STREET, OTTAWA

Facility Type: Other Utility Industries n.e.c.

Comments 1: - no listing of CPR/CAR crossing before Lett St. in 1930 - listed as Queen St. in M. 1900, renamed Fleet St. after 1900

Comments 2:

Generator Number:

Storage Tanks:

HL References 1: M.1900, M.1910, M.1920, M.1930, M.1940, M.1950

HL References 2:

HL References 3:

NAICS	SIC
221320	499
221330	499
562210	499
562990	499
913910	835
562920	499

Company Name	Year of Operation
City of Ottawa	c. 1900



CITY OF OTTAWA

HLUI ID: __679BI0

AREA (Square Metres): 11088.744

Report: RPTC_OT_DEV0122

Run On: 16 Mar 2020 at: 13:09:57

Study Year	PIN	Multi-NAIC	Multiple Activities
1998	041120012	Y	N
2005	041120027	N	N

Activity ID: 3084 Multiple PINS: N

PIN Certainty: 1 Previous Activity ID(s) : 388

Related PINS: 041120027

Name: CAPITAL WELDING CO.
 Address: WELLINGTON STREET, OTTAWA
 Facility Type: Machine Shop Industry
 Comments 1: 524-526
 Comments 2:

Generator Number:

Storage Tanks:

HL References 1: M.1900, M.1910, M.1920, M. 1921,M.1930, M.1940, M.1950; FIP1901-46-313,vol2. FIP1912-46-313,vol1. FIP1922-46-313,vol1

HL References 2:

HL References 3:

NAICS	SIC
336310	308
332710	308
333619	308
811411	994
336350	308

Company Name	Year of Operation
Capital Welding Co.	c. 1920-1922



CITY OF OTTAWA

HLUI ID: __679B10

AREA (Square Metres): 11088.744

Report: RPTC_OT_DEV0122

Run On: 16 Mar 2020 at: 13:09:57

Study Year	PIN	Multi-NAIC	Multiple Activities
1998	041120012	Y	N
2005	041120027	N	N

Activity ID: 8909 Multiple PINS: N

PIN Certainty: 1 Previous Activity ID(s) : 2937

Related PINS: 041120027

Name: MC CORMICK'S LIMITED
Address: WELLINGTON STREET, OTTAWA
Facility Type: Bakery Products Industries
Comments 1: 524-526
Comments 2:

Generator Number:

Storage Tanks:

HL References 1: M.1900, M.1910, M.1920, M.1930, M.1940, M.1950

HL References 2:

HL References 3:

NAICS	SIC
311814	107
311821	107
311830	107

Company Name	Year of Operation
Mc Cormick's Ltd.	c. 1950



CITY OF OTTAWA

HLUI ID: __679B10

AREA (Square Metres): 11088.744

Report: RPTC_OT_DEV0122

Run On: 16 Mar 2020 at: 13:09:57

Study Year	PIN	Multi-NAIC	Multiple Activities
1998	041120012	Y	N
2005	041120027	N	N

Activity ID: 9835 **Multiple PINS:** Y
PIN Certainty: 2 **Previous Activity ID(s) :** 988
Related PINS: 041120027
Name: NONE GIVEN
Address: 6 COMMISSIONER STREET, OTTAWA
Facility Type: Waste Materials, Wholesale
Comments 1:
Comments 2:
Generator Number:
Storage Tanks:
HL References 1: FIP1912-46-313,vol1; FIP1922-46-313,vol1; M.1921.
HL References 2:
HL References 3:

NAICS	SIC
415310	591
418110	591
418190	591

Company Name	Year of Operation
Unnammed Scap Yard	c. 1922



CITY OF OTTAWA

HLUI ID: __679B10

AREA (Square Metres): 11088.744

Report: RPTC_OT_DEV0122

Run On: 16 Mar 2020 at: 13:09:57

Study Year	PIN	Multi-NAIC	Multiple Activities
1998	041120012	Y	N
2005	041120027	N	N

Activity ID: 9871 Multiple PINS: N

PIN Certainty: 1 Previous Activity ID(s) : 394

Related PINS: 041120027

Name: OTTAWA BRASS MANUFACTURING CO.

Address: 542 WELLINGTON STREET, OTTAWA

Facility Type: Copper and Copper Alloy Rolling, Casting and Extruding Industry

Comments 1:

Comments 2:

Generator Number:

Storage Tanks:

HL References 1: M.1900-M.1980; S.1958, S.1961, S.1964-65. S.1970/71; FIP1901-46-313,vol2; FIP1912-46-313,vol1; FIP1922-46-313,vol1; FIP1948-105-313; FIP1956-105-313,vol1.

HL References 2:

HL References 3:

NAICS	SIC
331313	295
331410	295
331420	297

Company Name

Ottawa Brass Manufacturing Co.

Year of Operation

c. 1920-1970



Historical Land Use Inventory

Area 30 Activity Numbers



CITY OF OTTAWA
HLUI ID: __679GHF
AREA (Square Metres): 4702.242

Report: RPTC_OT_DEV0122
 Run On: 16 Mar 2020 at: 13:10:19

Study Year
1998

PIN
041120007

Multi-NAIC
Y

Multiple Activities
Y

Activity ID: 12042 **Multiple PINS:** N
PIN Certainty: 2 **Previous Activity ID(s) :** 2914
Related PINS: 041120007
Name: RCMP GARAGE
Address: FLEET STREET, OTTAWA
Facility Type: Motor Vehicle Repair Shops
Comments 1:
Comments 2: 42-44
Generator Number:
Storage Tanks:
HL References 1: M.1900, M.1910, M.1920, M.1930, M.1940, M.1950
HL References 2:
HL References 3:

NAICS	SIC
911220	812
911230	812
811121	635
811119	635
811112	635
911290	812

Company Name	Year of Operation
RCMP Garage	c. 1940-1950



CITY OF OTTAWA
HLUI ID: __679GHF
AREA (Square Metres): 4702.242

Report: RPTC_OT_DEV0122

Run On: 16 Mar 2020 at: 13:10:19

Study Year
1998

PIN
041120007

Multi-NAIC
Y

Multiple Activities
Y

Activity ID: 15150 **Multiple PINS:** N

PIN Certainty: 2 **Previous Activity ID(s) :** 1600

Related PINS: 041120007

Name: Frederick A. White
Address: 5 FLEET STREET, OTTAWA

Facility Type: Laboratory

Comments 1: A was at this location in 1940.

Comments 2:

Generator Number:

Storage Tanks:

HL References 1: M.1900, M.1910, M.1920, M.1930, M.1940, M.1950

HL References 2:

HL References 3:

NAICS	SIC
0	775

Company Name

Frederick A. White

Year of Operation

c. 1950



CITY OF OTTAWA

HLUI ID: __679GHF

AREA (Square Metres): 4702.242

Report: RPTC_OT_DEV0122

Run On: 16 Mar 2020 at: 13:10:19

Study Year
1998

PIN
041120007

Multi-NAIC
Y

Multiple Activities
Y

Activity ID: 1689 Multiple PINS: N

PIN Certainty: 2 Previous Activity ID(s) : 5456

Related PINS: 041120007

Name: BLAIR EQUIPMENT LIMITED

Address: FLEET STREET, OTTAWA

Facility Type: Motor Vehicle Repair Shops

Comments 1: - garage located in eastern portion of building

Comments 2:

Generator Number:

Storage Tanks: 1 UST - located between # 44 & 46

HL References 1: M.1948, M.1956; FIP1901-46-333,vol2; FIP1912-46-333,vol1; FIP1922-46-333,vol1; FIP1956-105-333,vol1.

HL References 2:

HL References 3:

NAICS	SIC
811112	635
811121	635
811119	635

Company Name

Year of Operation

Blair Equipment Ltd. c. 1956

Standard Brands Ltd. c. 1948



CITY OF OTTAWA
HLUI ID: __679GHF
AREA (Square Metres): 4702.242

Report: RPTC_OT_DEV0122

Run On: 16 Mar 2020 at: 13:10:19

Study Year
1998

PIN
041120007

Multi-NAIC
Y

Multiple Activities
Y

Activity ID: 2709

Multiple PINS: Y

PIN Certainty: 2

Previous Activity ID(s) : 4923

Related PINS: 041120007

Name: CITY OF OTTAWA

Address: FLEET STREET, OTTAWA

Facility Type: Other Utility Industries n.e.c.

Comments 1: - no listing of CPR/CAR crossing before Lett St. in 1930 - listed as Queen St. in M. 1900, renamed Fleet St. after 1900

Comments 2:

Generator Number:

Storage Tanks:

HL References 1: M.1900, M.1910, M.1920, M.1930, M.1940, M.1950

HL References 2:

HL References 3:

NAICS	SIC
221320	499
221330	499
562210	499
562990	499
913910	835
562920	499

Company Name

City of Ottawa

Year of Operation

c. 1900



CITY OF OTTAWA
HLUI ID: __679GHF
AREA (Square Metres): 4702.242

Report: RPTC_OT_DEV0122

Run On: 16 Mar 2020 at: 13:10:19

Study Year
1998

PIN
041120007

Multi-NAIC
Y

Multiple Activities
Y

Activity ID: 4066 **Multiple PINS:** N

PIN Certainty: 2 **Previous Activity ID(s) :** 990

Related PINS: 041120007

Name: CUZNER HARDWARE CO. LIMITED

Address: 58 FLEET STREET, OTTAWA

Facility Type: Lumber and Building Materials, Wholesale

Comments 1: Name taken from M.1921.

Comments 2:

Generator Number:

Storage Tanks:

HL References 1: FIP1901-46-333,vol2; FIP1912-46-333,vol1; FIP1922-46-333,vol1; M.1921.

HL References 2:

HL References 3:

NAICS	SIC
444110	563
493130	479
416340	563
416320	563
444190	563
493190	479
444120	563
416310	563
493120	479

Company Name

Cuzner Hardware Co. Ltd.

Year of Operation

c. 1922



CITY OF OTTAWA

HLUI ID: __679GHF

AREA (Square Metres): 4702.242

Report: RPTC_OT_DEV0122

Run On: 16 Mar 2020 at: 13:10:19

Study Year
1998

PIN
041120007

Multi-NAIC
Y

Multiple Activities
Y

Activity ID: 9754

Multiple PINS: N

PIN Certainty: 2

Previous Activity ID(s) : 1131

Related PINS: 041120007

Name: NESBITT'S ORANGE OF CANADA LIMITED

Address: 52 FLEET STREET, OTTAWA

Facility Type: Soft Drink Industry

Comments 1: Continental Beverages Ltd. Also at this site. Called Nesbitt Fruit Products Canada Ltd. In 1961. Vacant in 1964

Comments 2:

Generator Number:

Storage Tanks:

HL References 1: M.1900, M.1910, M.1920, M.1930, M.1940, M.1950, M.1958, M.1961, M.1964, S.1958, S.1961, S.1964, S.1965

HL References 2:

HL References 3:

NAICS	SIC
312120	111

Company Name

Year of Operation

Nesbitt's Orange of Canada Ltd./Continental Beverages Ltd.

c. 1950-1961



Historical Land Use Inventory

Area 31 Activity Numbers



CITY OF OTTAWA

HLUI ID: __679GKS

AREA (Square Metres): 5218.764

Report: RPTC_OT_DEV0122

Run On: 16 Mar 2020 at: 13:10:42

Study Year
1998

PIN
041120004

Multi-NAIC
Y

Multiple Activities
Y

Activity ID: 10045 Multiple PINS: Y
PIN Certainty: 2 Previous Activity ID(s) : 5452
Related PINS: 041120004

Name: OTTAWA ELECTRIC RAILWAY
Address: 65 FLEET STREET, OTTAWA
Facility Type: Railway Transport and Related Service Industries
Comments 1: M. 1948 - lists Garland & Ritchie Ltd. M. 1956 - lists Rovale Motors
Comments 2:

Generator Number:

Storage Tanks: 1 UST - located @ W corner of building

HL References 1: M.1948, M.1956; FIP1901-47-334,vol2; FIP1912-47-334,vol1; FIP1922-47-334,vol1; FIP1948-102B-334,vol1; FIP1956-102-2-334,vol1.

HL References 2:

HL References 3:

NAICS	SIC
482113	453
482112	453
483116	453
482114	453
488210	453

Company Name

Ottawa Electric Railway

Year of Operation

c. 1912



CITY OF OTTAWA

HLUI ID: __679GKS

AREA (Square Metres): 5218.764

Report: RPTC_OT_DEV0122

Run On: 16 Mar 2020 at: 13:10:42

Study Year
1998

PIN
041120004

Multi-NAIC
Y

Multiple Activities
Y

Activity ID: 11787

Multiple PINS: Y

PIN Certainty: 2

Previous Activity ID(s) : 5453

Related PINS: 041120003

Name: ROVALE SERVICE CENTRE

Address: FLEET STREET, OTTAWA

Facility Type: Motor Vehicle Repair Shops

Comments 1: - oil & greasing in NW corner - tire servicing in eastern portion M. 1955 - no listing

Comments 2: 87 - 91

Generator Number:

Storage Tanks:

HL References 1: M.1948, M.1955; FIP1901-47-334,vol2; FIP1912-47-334,vol1; FIP1922-47-334,vol1; FIP1948-102B-334; FIP1956-102-2-334,vol1.

HL References 2:

HL References 3:

NAICS	SIC
811119	635
811121	635
811112	635

Company Name

Rovale Service Centre

Year of Operation

c. 1956



CITY OF OTTAWA

HLUI ID: __679GKS

AREA (Square Metres): 5218.764

Report: RPTC_OT_DEV0122

Run On: 16 Mar 2020 at: 13:10:42

Study Year
1998

PIN
041120004

Multi-NAIC
Y

Multiple Activities
Y

Activity ID: 12100 Multiple PINS: Y
PIN Certainty: 2 Previous Activity ID(s) : 2506

Related PINS: 041120003

Name: ROGER PILON SERVICE STATION

Address: DUKE STREET, OTTAWA

Facility Type: Motor Vehicle Repair Shops

Comments 1: - 1 building, oiling & greasing

Comments 2: 60-66

Generator Number:

Storage Tanks: 2 UST - located adjacent to south side of Duke St.

HL References 1: M.1948, M.1955, M.1960, M.1970, M.1980; FIP1901-47-334,vol2; FIP1912-47-334,vol1; FIP1922-47-334,vol1; FIP1948102B-334; FIP1956-102-2-334,vol1.

HL References 2:

HL References 3:

NAICS	SIC
447110	633
447190	633
811119	635
811112	635
811121	635
811199	633

Company Name

Roger Pilon Service Station

Year of Operation

c. 1956-1960



CITY OF OTTAWA

HLUI ID: __679GKS

AREA (Square Metres): 5218.764

Report: RPTC_OT_DEV0122

Run On: 16 Mar 2020 at: 13:10:42

Study Year
1998

PIN
041120004

Multi-NAIC
Y

Multiple Activities
Y

Activity ID: 12500 Multiple PINS: N
PIN Certainty: 1 Previous Activity ID(s) : 984, 141

Related PINS: 041120004

Name: STANELY O'FILLION MICA WORKS
Address: DUKE STREET, OTTAWA
Facility Type: Other Non Metallic Mineral Products Industries
Comments 1: 84-86
Comments 2:

Generator Number:

Storage Tanks:

HL References 1: M.1900, M.1910, M.1920, M.1921, M.1930, M.1940, M.1950; FIP1912-47-334,vol1. FIP1922-47-334,vol1.

HL References 2:

HL References 3:

NAICS SIC
327420 359

Company Name	Year of Operation
Stanley O. Fillion	c. 1920
Stanely O'Fillion Mica Works	c. 1922



CITY OF OTTAWA
HLUI ID: __679GKS
AREA (Square Metres): 5218.764

Report: RPTC_OT_DEV0122

Run On: 16 Mar 2020 at: 13:10:42

Study Year
1998

PIN
041120004

Multi-NAIC
Y

Multiple Activities
Y

Activity ID: 13597 **Multiple PINS:** N
PIN Certainty: 1 **Previous Activity ID(s) :** 1627
Related PINS: 041120004
Name: TERRY MACHINERY COMPANY LIMITED
Address: 86 DUKE STREET, OTTAWA
Facility Type: Other Machinery and Equipment Industries
Comments 1: Listed in M. 1961, M. 1964 at 864 Clyde Ave.
Comments 2:
Generator Number:
Storage Tanks:
HL References 1: M.1958, M.1961, M.1964, S.1958, S.1961, S.1964, S.1965
HL References 2:
HL References 3:

NAICS	SIC
333120	319
333220	319
335990	319
336211	319
336120	319
333210	319
333291	319
336510	319
333299	319
333110	319
333910	319
332991	319
333130	319
333611	319

Company Name

Terry Machinery Company Ltd.

Year of Operation

c. 1958



CITY OF OTTAWA

HLUI ID: __679GKS

AREA (Square Metres): 5218.764

Report: RPTC_OT_DEV0122

Run On: 16 Mar 2020 at: 13:10:42

Study Year
1998

PIN
041120004

Multi-NAIC
Y

Multiple Activities
Y

Activity ID: 2373 Multiple PINS: N
PIN Certainty: 2 Previous Activity ID(s) : 2909, 251

Related PINS: 042800069

Name: CIVIC GARAGE
Address: FLEET STREET, OTTAWA
Facility Type: Motor Vehicle Repair Shops
Comments 1: Waterworks Press House in 1900-1910.
Comments 2:

Generator Number:

Storage Tanks: 1 UST - located in western corner of building

HL References 1: M.1900, M.1910, M.1920, M.1930, M.1940, M.1948, M.1950, M.1956; FIP1901-47-334,vol2; FIP1912-47-334,vol1; FIP1922-47-334,vol1; FIP1948-102B-334; FIP1956-102-2-334,vol1

HL References 2:

HL References 3:

NAICS	SIC
811121	635
811112	635
811119	635

Company Name	Year of Operation
Garland and Ritchie Ltd.	c. 1948-1950
Civic Garage	c. 1920-1930
Rovale Motors	c. 1956



CITY OF OTTAWA

HLUI ID: __679GKS

AREA (Square Metres): 5218.764

Report: RPTC_OT_DEV0122

Run On: 16 Mar 2020 at: 13:10:42

Study Year
1998

PIN
041120004

Multi-NAIC
Y

Multiple Activities
Y

Activity ID: 2423 Multiple PINS: Y
PIN Certainty: 2 Previous Activity ID(s) : 1000

Related PINS: 041120003

Name: CAYER BROTHERS
Address: 82 DUKE STREET, OTTAWA

Facility Type: Machine Shop Industry

Comments 1: Slone's Auto Parts at this location in 1950 1960 - ignition & machine work, also tire storage

Comments 2:

Generator Number:

Storage Tanks:

HL References 1: M.1900, M.1910, M.1920, M.1930, M.1940, M.1948, M.1950, M.1955, M.1960, M.1970, M.1980;
FIP1901-47-334,vol2; FIP1912-47-334,vol1; FIP1922-47-334,vol1; FIP1948-102B-334; FIP1956-102-2-334,vol1.

HL References 2:

HL References 3:

NAICS	SIC
811119	635
418110	591
336350	308
333619	308
811121	635
336310	308
811112	635
332710	308
418190	591
415310	591

Company Name

J. Berney & Sons

Cayer Brothers

Year of Operation

c. 1948-1960

c. 1940



CITY OF OTTAWA

HLUI ID: __679GKS

AREA (Square Metres): 5218.764

Report: RPTC_OT_DEV0122

Run On: 16 Mar 2020 at: 13:10:42

Study Year
1998

PIN
041120004

Multi-NAIC
Y

Multiple Activities
Y

Activity ID: 6484 Multiple PINS: N

PIN Certainty: 2 Previous Activity ID(s) : 1550

Related PINS: 041120004

Name: J. OLIVER & SON

Address: DUKE STREET, OTTAWA

Facility Type: Other Furniture and Fixture Industries

Comments 1: 1920 - listed as mica works

Comments 2: 86-88

Generator Number:

Storage Tanks:

HL References 1: M.1900, M.1910, M.1920, M.1930, M.1940, M.1950

HL References 2:

HL References 3:

NAICS	SIC
339940	269
336360	269
337910	269

Company Name

J. Oliver & Son

Year of Operation

c. 1900



Historical Land Use Inventory

Area 32 Activity Numbers



CITY OF OTTAWA
HLUI ID: __679GOE

AREA (Square Metres): 6707.623

Report: RPTC_OT_DEV0122

Run On: 16 Mar 2020 at: 13:11:21

Study Year
1998

PIN
041120010

Multi-NAIC
Y

Multiple Activities
Y

Activity ID: 13172 **Multiple PINS:** N
PIN Certainty: 2 **Previous Activity ID(s) :** 1132, 4770
Related PINS: 041120010

Name: THERIEN CO. LIMITED
Address: FLEET STREET, OTTAWA
Facility Type: Laundries and Cleaners
Comments 1: Mica manufacturers at this location in 1910.
Comments 2: 110 to 118

Generator Number:

Storage Tanks:

HL References 1: M.1900, M.1910, M. 1920, M.1922, M.1923, M.1930, M.1940, M.1948, M.1950, M.1956;
 FIP1901-48-338,VFIP1901-48-338,vol1; FIP1912-48-338,vol1; FIP1922-48-338,vol1; FIP1948-104-338;
 FIP1956-104-338.

HL References 2:

HL References 3:

NAICS	SIC
561740	972
812320	972
812330	972
812310	972

Company Name	Year of Operation
Therien Co. Ltd.	c. 1950
Therien Co. Ltd.	c. 1948-1956



CITY OF OTTAWA

HLUI ID: __679GOE

AREA (Square Metres): 6707.623

Report: RPTC_OT_DEV0122

Run On: 16 Mar 2020 at: 13:11:21

Study Year
1998

PIN
041120010

Multi-NAIC
Y

Multiple Activities
Y

Activity ID: 1579 Multiple PINS: N
PIN Certainty: 2 Previous Activity ID(s) : 2673, 164, 4744

Related PINS: 041120010

Name: BEST BOXES LIMITED
Address: FLEET STREET, OTTAWA
Facility Type: Paper Box and Bag Industries
Comments 1: Vacant building listed in M.1923.
Comments 2: 110 to 118

Generator Number:

Storage Tanks:

HL References 1: M.1900, M.1910, M.1920, M.1930, M.1940, M.1950, M.1922, M.1923, M.1948, M.1956; FIP1901-48-338,vol1&2; FIP1912-48-338,vol1&2; FIP1922-48-338,vol1; FIP1948-104-333; FIP1948-104-338; FIP1956-104-333, FIP1956-104-338.

HL References 2:

HL References 3:

NAICS	SIC
322212	273
0	256
322211	273
322299	273
322219	273

Company Name	Year of Operation
Canada Cheese Box Co. Ltd.	c. 1922
Best Boxes Ltd.	c. 1920
Canada Cheese Box Company Ltd.	c. 1920
Best Boxes Ltd.	c. 1922



CITY OF OTTAWA

HLUI ID: __679GOE

AREA (Square Metres): 6707.623

Report: RPTC_OT_DEV0122

Run On: 16 Mar 2020 at: 13:11:21

Study Year
1998

PIN
041120010

Multi-NAIC
Y

Multiple Activities
Y

Activity ID: 8090 Multiple PINS: N
PIN Certainty: 1 Previous Activity ID(s) : 4762, 2671

Related PINS: 041120010

Name: LAURENTIDE MICA CO. LIMITED

Address: FLEET STREET, OTTAWA

Facility Type: Other Non Metallic Mineral Products Industries

Comments 1: FIP1901 - vacant lot FIP1912 - lists Laurentide Mica Co. M. 1920 - lists Canada Cheese Box Co. Ltd. FIP1948, M. 1948, FIP1956, M. 1956 - lists Therien Co. Ltd., upholstering & rug cleaning

Comments 2: 110 to 118

Generator Number:

Storage Tanks:

HL References 1: M.1920, M.1922, M.1923, M.1948, M.1956; FIP1901-48-338,vol1&2; FIP1912-48-338,vol1&2; FIP1922-48-338,vol1; FIP1948-104-333;FIP1948-104-338; FIP1956-104-338; FIP1956-104-333

HL References 2:

HL References 3:

NAICS SIC
327420 359

Company Name

Laurentide Mica Co. Ltd.

Laurentide Mica Co.

Year of Operation

c. 1912-1922

c. 1912



Historical Land Use Inventory

Area 33 Activity Numbers



CITY OF OTTAWA
HLUI ID: __679BD5
AREA (Square Metres): 1112.397

Report: RPTC_OT_DEV0122
 Run On: 16 Mar 2020 at: 13:11:45

Study Year

PIN
041120003

Multi-NAIC
N

Multiple Activities
N

Activity ID: 11787 **Multiple PINS:** Y
PIN Certainty: 2 **Previous Activity ID(s) :** 5453
Related PINS: 041120003
Name: ROVALE SERVICE CENTRE
Address: FLEET STREET, OTTAWA
Facility Type: Motor Vehicle Repair Shops
Comments 1: - oil & greasing in NW corner - tire servicing in eastern portion M. 1955 - no listing
Comments 2: 87 - 91
Generator Number:
Storage Tanks:
HL References 1: M.1948, M.1955; FIP1901-47-334,vol2; FIP1912-47-334,vol1; FIP1922-47-334,vol1; FIP1948-102B-334; FIP1956-102-2-334,vol1.
HL References 2:
HL References 3:

NAICS	SIC
811119	635
811121	635
811112	635

Company Name	Year of Operation
Rovale Service Centre	c. 1956



CITY OF OTTAWA
HLUI ID: __679BD5
AREA (Square Metres): 1112.397

Report: RPTC_OT_DEV0122

Run On: 16 Mar 2020 at: 13:11:45

Study Year	PIN	Multi-NAIC	Multiple Activities
	041120003	N	N

Activity ID: 12100 **Multiple PINS:** Y
PIN Certainty: 2 **Previous Activity ID(s) :** 2506

Related PINS: 041120003

Name: ROGER PILON SERVICE STATION

Address: DUKE STREET, OTTAWA

Facility Type: Motor Vehicle Repair Shops

Comments 1: - 1 building, oiling & greasing

Comments 2: 60-66

Generator Number:

Storage Tanks: 2 UST - located adjacent to south side of Duke St.

HL References 1: M.1948, M.1955, M.1960, M.1970, M.1980; FIP1901-47-334,vol2; FIP1912-47-334,vol1; FIP1922-47-334,vol1; FIP1948102B-334; FIP1956-102-2-334,vol1.

HL References 2:

HL References 3:

NAICS	SIC
447110	633
447190	633
811119	635
811112	635
811121	635
811199	633

Company Name

Roger Pilon Service Station

Year of Operation

c. 1956-1960



CITY OF OTTAWA
HLUI ID: __679BD5
AREA (Square Metres): 1112.397

Report: RPTC_OT_DEV0122

Run On: 16 Mar 2020 at: 13:11:45

Study Year

PIN
041120003

Multi-NAIC
N

Multiple Activities
N

Activity ID: 12149 **Multiple PINS:** N

PIN Certainty: 1 **Previous Activity ID(s) :** 2496

Related PINS: 041120003

Name: S. C. WALKER MANUFACTURING CO. LIMITED

Address: 41 BOOTH STREET, OTTAWA

Facility Type: Women's Clothing Industries

Comments 1:

Comments 2:

Generator Number:

Storage Tanks:

HL References 1: M.1960, M.1970, M.1980

HL References 2:

HL References 3:

NAICS	SIC
315232	244
315239	244
315233	244
315234	244

Company Name

S. C. Walker Manufacturing Co. Ltd.

Year of Operation

c. 1960



CITY OF OTTAWA
 HLUI ID: __679BD5
 AREA (Square Metres): 1112.397

Report: RPTC_OT_DEV0122

Run On: 16 Mar 2020 at: 13:11:45

Study Year

PIN
041120003

Multi-NAIC
N

Multiple Activities
N

Activity ID: 13367 **Multiple PINS:** N
PIN Certainty: 1 **Previous Activity ID(s) :** 2985
Related PINS: 041120003
Name: THE OTTAWA STEEL & CASTING COMPANY LIMITED
Address: BOOTH STREET, OTTAWA
Facility Type: Iron Foundries
Comments 1: Baldwin Iron & Steel Works Limited only listed at 209 Bridge St. in M.1900.
Comments 2: 203 to 213
Generator Number:
Storage Tanks:
HL References 1: M.1900, M.1910, M.1920, M.1930, M.1940, M.1950
HL References 2:
HL References 3:

NAICS	SIC
331221	291
331110	291
331511	294
332810	294
331514	291

Company Name	Year of Operation
Baldwin Iron & Steel Works Limited	c. 1900
The Ottawa Steel & Casting Company Limited	c. 1910



CITY OF OTTAWA
HLUI ID: __679BD5
AREA (Square Metres): 1112.397

Report: RPTC_OT_DEV0122

Run On: 16 Mar 2020 at: 13:11:45

Study Year

PIN
041120003

Multi-NAIC
N

Multiple Activities
N

Activity ID: 14101

Multiple PINS: N

PIN Certainty: 1

Previous Activity ID(s) : 5468

Related PINS: 041120003

Name: TIPPET-RICHARDSON LIMITED

Address: 43 BOOTH STREET, OTTAWA

Facility Type: Truck Transport Industries

Comments 1:

Comments 2:

Generator Number:

Storage Tanks:

HL References 1: M.1955; FIP1901-47-337,vol1; FIP1912-47-337,vol1; FIP1922-47-337,vol1; FIP1948-102B-337,vol1; FIP1956-102B-337,vol1.

HL References 2:

HL References 3:

NAICS	SIC
484231	456
482113	453
484232	456
482112	453
484239	456
484110	456
484121	456
488490	456
484122	456
484229	456
483116	453
488210	453
562110	456
484221	456
484223	456
482114	453
484222	456
484233	456

Company Name

Tippet-Richardson Ltd.

Year of Operation

c. 1956



CITY OF OTTAWA
HLUI ID: __679BD5
AREA (Square Metres): 1112.397

Report: RPTC_OT_DEV0122

Run On: 16 Mar 2020 at: 13:11:45

Study Year

PIN
041120003

Multi-NAIC
N

Multiple Activities
N

Activity ID: 14497 **Multiple PINS:** N

PIN Certainty: 1 **Previous Activity ID(s) :** 1008

Related PINS: 041120003

Name: UNNAMED PAINT SHOP
Address: 28 DUKE STREET, OTTAWA
Facility Type: Interior and Finishing Work
Comments 1: Paint shop in rear of building.
Comments 2:

Generator Number:

Storage Tanks:

HL References 1: FIP1912-47-337,vol1; M.1912.

HL References 2:

HL References 3:

NAICS	SIC
238320	427
238340	427
238350	427

Company Name

Unnamed Paint Shop

Year of Operation

c. 1912



CITY OF OTTAWA

HLUI ID: __679BD5

AREA (Square Metres): 1112.397

Report: RPTC_OT_DEV0122

Run On: 16 Mar 2020 at: 13:11:45

Study Year

PIN
041120003

Multi-NAIC
N

Multiple Activities
N

Activity ID: 2407

Multiple PINS: N

PIN Certainty: 1

Previous Activity ID(s) : 945

Related PINS: 041120003

Name: CASTINGS OF OTTAWA LIMITED

Address: BOOTH STREET, OTTAWA

Facility Type: Machine Shop Industry

Comments 1: M.1912 also shows J.P.Armstrong- carriage makers. Encompasses nearly entire block except for a gas station to the north and a single row of homes along Fleet St.

Comments 2: 45-55

Generator Number:

Storage Tanks:

HL References 1: FIP1901-47-341,vol2; FIP1912-47-341,vol1; FIP1922-47-341,vol2; FIP1948-102B-337; M.1900, M.1910, M.1912, M.1920, M.1921, M.1930, M.1940, M.1948, M.1950.

HL References 2:

HL References 3:

NAICS	SIC
332810	294
336310	308
331511	294
333619	308
332710	308
336350	308

Company Name

Year of Operation

Castings of Ottawa Ltd.

c. 1920-1950

Baldwin Iron Works

c. 1901-1912



CITY OF OTTAWA
HLUI ID: __679BD5
AREA (Square Metres): 1112.397

Report: RPTC_OT_DEV0122

Run On: 16 Mar 2020 at: 13:11:45

Study Year

PIN
041120003

Multi-NAIC
N

Multiple Activities
N

Activity ID: 2423

Multiple PINS: Y

PIN Certainty: 2

Previous Activity ID(s) : 1000

Related PINS: 041120003

Name: CAYER BROTHERS

Address: 82 DUKE STREET, OTTAWA

Facility Type: Machine Shop Industry

Comments 1: Slone's Auto Parts at this location in 1950 1960 - ignition & machine work, also tire storage

Comments 2:

Generator Number:

Storage Tanks:

HL References 1: M.1900, M.1910, M.1920, M.1930, M.1940, M.1948, M.1950, M.1955, M.1960, M.1970, M.1980;
FIP1901-47-334,vol2; FIP1912-47-334,vol1; FIP1922-47-334,vol1; FIP1948-102B-334; FIP1956-102-2-334,vol1.

HL References 2:

HL References 3:

NAICS	SIC
811119	635
418110	591
336350	308
333619	308
811121	635
336310	308
811112	635
332710	308
418190	591
415310	591

Company Name

J. Berney & Sons

Cayer Brothers

Year of Operation

c. 1948-1960

c. 1940



CITY OF OTTAWA
HLUI ID: __679BD5
AREA (Square Metres): 1112.397

Report: RPTC_OT_DEV0122

Run On: 16 Mar 2020 at: 13:11:45

Study Year

PIN
041120003

Multi-NAIC
N

Multiple Activities
N

Activity ID: 2884 **Multiple PINS:** N

PIN Certainty: 2 **Previous Activity ID(s) :** 2912

Related PINS: 041120003

Name: CAPITAL LAUNDRY, CAPITAL COAT AND TOWEL SUPPLY

Address: FLEET STREET, OTTAWA

Facility Type: Laundries and Cleaners

Comments 1: 113 to 115

Comments 2:

Generator Number:

Storage Tanks:

HL References 1: M.1900, M.1910, M.1920, M.1930, M.1940, M.1950

HL References 2:

HL References 3:

NAICS	SIC
812330	972
812320	972
561740	972
812310	972

Company Name

Year of Operation

Capital Laundry, Capital Coat and Towel Supply



CITY OF OTTAWA
HLUI ID: __679BD5
AREA (Square Metres): 1112.397

Report: RPTC_OT_DEV0122

Run On: 16 Mar 2020 at: 13:11:45

Study Year

PIN
041120003

Multi-NAIC
N

Multiple Activities
N

Activity ID: 3416 **Multiple PINS:** N

PIN Certainty: 1 **Previous Activity ID(s) :** 148

Related PINS: 041120003

Name: CONNOR, J.H AND SON LIMITED

Address: 22 LLOYD STREET, OTTAWA

Facility Type: Major Appliance Industry (Electric and Non Electric)

Comments 1: Lloyd Street is currently closed.

Comments 2:

Generator Number:

Storage Tanks:

HL References 1: M.1900, M.1910, M.1920, M.1930, M.1940, M.1950

HL References 2:

HL References 3:

NAICS	SIC
335223	332

Company Name

Year of Operation

Connor, J.H and Son Ltd.



CITY OF OTTAWA

HLUI ID: __679BD5

AREA (Square Metres): 1112.397

Report: RPTC_OT_DEV0122

Run On: 16 Mar 2020 at: 13:11:45

Study Year

PIN
041120003

Multi-NAIC
N

Multiple Activities
N

Activity ID: 6166 Multiple PINS: Y
PIN Certainty: 2 Previous Activity ID(s) : 2701

Related PINS: 041120002

Name: GOODYEAR TIRE & RUBBER CO. OF CANADA LIMITED

Address: 87 FLEET STREET, OTTAWA

Facility Type: Tire and Tube Industry

Comments 1:

Comments 2:

Generator Number:

Storage Tanks:

HL References 1: M.1960, M.1970, M.1980

HL References 2:

HL References 3:

NAICS SIC
326210 151

Company Name

Goodyear Tire & Rubber Co. of Canada Ltd.

Year of Operation

c. 1960



CITY OF OTTAWA
HLUI ID: __679BD5
AREA (Square Metres): 1112.397

Report: RPTC_OT_DEV0122

Run On: 16 Mar 2020 at: 13:11:45

Study Year

PIN
041120003

Multi-NAIC
N

Multiple Activities
N

Activity ID: 7153

Multiple PINS: N

PIN Certainty: 1

Previous Activity ID(s) : 982

Related PINS: 041120003

Name: J.H. CONNOR & SON LIMITED

Address: BOOTH STREET, OTTAWA

Facility Type: Major Appliance Industry (Electric and Non Electric)

Comments 1: Between Fleet & Duke Sts. Other activities include: lumber shed, coal shed, galvanizing department, dry kiln, woodworking, painting, & moulding shops.

Comments 2:

Generator Number:

Storage Tanks:

HL References 1: FIP1912-47-337,vol1. FIP1922-47-337,vol1. M.1921.

HL References 2:

HL References 3:

NAICS	SIC
335223	332
332314	309
332611	309
335120	309

Company Name

J.H. Connor & Son Ltd.

Year of Operation

c. 1912-1922



CITY OF OTTAWA
HLUI ID: __679BD5
AREA (Square Metres): 1112.397

Report: RPTC_OT_DEV0122

Run On: 16 Mar 2020 at: 13:11:45

Study Year

PIN
041120003

Multi-NAIC
N

Multiple Activities
N

Activity ID: 7224

Multiple PINS: Y

PIN Certainty: 2

Previous Activity ID(s) : 134

Related PINS: 040970002

Name: J. & PATRICK ARMSTRONG

Address: BOOTH STREET, OTTAWA

Facility Type: Other Transportation Equipment Industries

Comments 1: In 1930 this company was at #45 Booth St. This corresponds to 201 Bridge St. (Booth St's prior name).

Comments 2: 45-51

Generator Number:

Storage Tanks:

HL References 1: M.1900, M.1910, M.1920, M.1930, M.1940, M.1950

HL References 2:

HL References 3:

NAICS	SIC
336990	329

Company Name

J. P. Armstrong

Year of Operation

c. 1912-1930



CITY OF OTTAWA
HLUI ID: __679BD5
AREA (Square Metres): 1112.397

Report: RPTC_OT_DEV0122

Run On: 16 Mar 2020 at: 13:11:45

Study Year

PIN
041120003

Multi-NAIC
N

Multiple Activities
N

Activity ID: 8091 **Multiple PINS:** N

PIN Certainty: 1 **Previous Activity ID(s) :** 986

Related PINS: 041120003

Name: LAURENTIDE MICA CO. LIMITED
Address: 119 FLEET STREET, OTTAWA
Facility Type: Other Non Metallic Mineral Products Industries

Comments 1:

Comments 2:

Generator Number:

Storage Tanks:

HL References 1: FIP1912-47-337,vol1. FIP1922-47-337,vol1. M.1921.

HL References 2:

HL References 3:

NAICS	SIC
327420	359

Company Name

Laurentide Mica Co. Ltd.

Year of Operation

c. 1922



Historical Land Use Inventory

Area 34 Activity Numbers



CITY OF OTTAWA

HLUI ID: __670H0J

AREA (Square Metres): 728.101

Report: RPTC_OT_DEV0122

Run On: 16 Mar 2020 at: 13:12:08

Study Year
1998

PIN
040970078

Multi-NAIC
Y

Multiple Activities
N

Activity ID: 14515 **Multiple PINS:** Y

PIN Certainty: 1 **Previous Activity ID(s) :** 6190, 6060, 6064, 6082, 6077, 6084, 6094, 6095, 6098, 6099, 6102, 6103, 6105, 6108, 6109, 6110, 6111, 6112, 6115, 6117, 6121, 6122, 6124, 6125, 6127, 6129, 6130, 6190, 6191, 6192, 6193, 6198, 6200, 6202, 6203, 6238, 6240, 6243, 6245, 6280, 6282, 6284, 62

Related PINS: 041330051

Name: UNNAMED WASTE DISPOSAL SITE

Address: , OTTAWA

Facility Type: Other Utility Industries n.e.c.

Comments 1: UTM = 445870E, 5028130N, map 31G/5. Site #X1102 of closed sites in the MOE inventory (pg134).

Comments 2:

Generator Number:

Storage Tanks:

HL References 1: 1991-WDSI/WMB/MOE; RBE 1992; MC Staff, 19/02/99; 1922DMD-TM-Ottawa-Sheet #14, 1948DND-ASE-NTS-31G/5, 1967-EMR-SMB-NTS-31G/5-7th ed., 1985-EMR-SMB-NTS-31G/5-11th ed., City of Gloucester-File #8-400-Box 130;

HL References 2: City of Gloucester File # 6-79A: Subject-Health/Dumping -Box 75 -28/12/64; 1938-39-DND-ASE-NTS-31B/13W-2nd ed., 1964-DND-MCE-NTS-31B/13-3rd ed., 1976-EMR-SMB-NTS-31B/13-4th ed., 1979-EMR-SMB-NTS-31B/13-5th ed.

HL References 3:

NAICS	SIC
562210	499
221330	499
221320	499
562920	499
562990	499



CITY OF OTTAWA
 HLUI ID: __670H0J
 AREA (Square Metres): 728.101

Report: RPTC_OT_DEV0122

Run On: 16 Mar 2020 at: 13:12:08

Study Year
1998

PIN
040970078

Multi-NAIC
Y

Multiple Activities
N

Company Name

Year of Operation

Unnamed Waste Disposal Site	c. <1991
Unnamed Waste Disposal Site	c. 1953
Unnamed Waste Disposal Site	c. 1946
Unnamed Waste Disposal Site	c. 1924
Unnamed Waste Disposal Site	c. 1958
Unnamed Waste Disposal Site	c. 1979
Unnamed Waste Disposal Site	c. 1965
Unnamed Waste Disposal Site	c. 1974
Unnamed Waste Disposal Site	c. 1920-1931
Unnamed Waste Disposal Site	c. 1973
Unnamed Waste Disposal Site	c. 1927
Unnamed Waste Disposal Site	c. 1966-1991
Unnamed Waste Disposal Site	c. 1947
Unnamed Waste Disposal Site	c. 1976
Unnamed Waste Disposal Site	c. 1940
Unnamed Waste Disposal Site	c. 1962
Unnamed Waste Disposal Site	c. 1926
Unnamed Waste Disposal Site	c. 1944
Unnamed Waste Disposal Site	c. 1972
Unnamed Waste Disposal Site	c. 1935
Unnamed Waste Disposal Site	c. 1921-1945
Unnamed Waste Disposal Site	c. 1977
Unnamed Waste Disposal Site	c. 1947
Unnamed Waste Disposal Site	c. 1950
Unnamed Waste Disposal Site	c. 1981
Unnamed Waste Disposal Site	c. 1971
Unnamed Waste Disposal Site	c. 1963
Unnamed Waste Disposal Site	c. <1990
Unnamed Waste Disposal Site	c. 1964
Unnamed Waste Disposal Site	c. 1920
Unnamed Waste Disposal Site	c. 1938
Unnamed Waste Disposal Site	c. 1929



CITY OF OTTAWA

HLUI ID: __670H0J

AREA (Square Metres): 728.101

Report: RPTC_OT_DEV0122

Run On: 16 Mar 2020 at: 13:12:08

Study Year
1998

PIN
040970078

Multi-NAIC
Y

Multiple Activities
N

Unnamed Waste Disposal Site

c. 1966



Historical Land Use Inventory

Area 35 Activity Numbers



CITY OF OTTAWA

HLUI ID: __679ADS

AREA (Square Metres): 1828.480

Report: RPTC_OT_DEV0122

Run On: 16 Mar 2020 at: 13:12:28

Study Year

2005

1998

PIN

040970168

040970078

Multi-NAIC

N

Y

Multiple Activities

N

N

Activity ID: 11012 Multiple PINS: N

PIN Certainty: 1 Previous Activity ID(s) :

Related PINS: 040970168

Name: PCL CONSTRUCTORS

Address: 50 BOOTH STREET,

Facility Type: Residential Building and Development

Comments 1:

Comments 2:

Generator Number:

Storage Tanks:

HL References 1:

HL References 2:

HL References 3: 2005 Select Phone

NAICS SIC

236110 0

Company Name

PCL CONSTRUCTORS

Year of Operation

c. 2005



CITY OF OTTAWA

HLUI ID: __679ADS

AREA (Square Metres): 1828.480

Report: RPTC_OT_DEV0122

Run On: 16 Mar 2020 at: 13:12:28

Study Year	PIN	Multi-NAIC	Multiple Activities
2005	040970168	N	N
1998	040970078	Y	N

Activity ID: 14515 **Multiple PINS:** Y

PIN Certainty: 1 **Previous Activity ID(s) :** 6190, 6060, 6064, 6082, 6077, 6084, 6094, 6095, 6098, 6099, 6102, 6103, 6105, 6108, 6109, 6110, 6111, 6112, 6115, 6117, 6121, 6122, 6124, 6125, 6127, 6129, 6130, 6190, 6191, 6192, 6193, 6198, 6200, 6202, 6203, 6238, 6240, 6243, 6245, 6280, 6282, 6284, 62

Related PINS: 041330051

Name: UNNAMED WASTE DISPOSAL SITE

Address: , OTTAWA

Facility Type: Other Utility Industries n.e.c.

Comments 1: UTM = 445870E, 5028130N, map 31G/5. Site #X1102 of closed sites in the MOE inventory (pg134).

Comments 2:

Generator Number:

Storage Tanks:

HL References 1: 1991-WDSI/WMB/MOE; RBE 1992; MC Staff, 19/02/99; 1922DMD-TM-Ottawa-Sheet #14, 1948DND-ASE-NTS-31G/5, 1967-EMR-SMB-NTS-31G/5-7th ed., 1985-EMR-SMB-NTS-31G/5-11th ed., City of Gloucester-File #8-400-Box 130;

HL References 2: City of Gloucester File # 6-79A: Subject-Health/Dumping -Box 75 -28/12/64; 1938-39-DND-ASE-NTS-31B/13W-2nd ed., 1964-DND-MCE-NTS-31B/13-3rd ed., 1976-EMR-SMB-NTS-31B/13-4th ed., 1979-EMR-SMB-NTS-31B/13-5th ed.

HL References 3:

NAICS	SIC
562210	499
221330	499
221320	499
562920	499
562990	499



CITY OF OTTAWA

HLUI ID: __679ADS

AREA (Square Metres): 1828.480

Report: RPTC_OT_DEV0122

Run On: 16 Mar 2020 at: 13:12:28

Study Year

2005
1998

PIN

040970168
040970078

Multi-NAIC

N
Y

Multiple Activities

N
N

Company Name

Year of Operation

Unnamed Waste Disposal Site	c. <1991
Unnamed Waste Disposal Site	c. 1953
Unnamed Waste Disposal Site	c. 1946
Unnamed Waste Disposal Site	c. 1924
Unnamed Waste Disposal Site	c. 1958
Unnamed Waste Disposal Site	c. 1979
Unnamed Waste Disposal Site	c. 1965
Unnamed Waste Disposal Site	c. 1974
Unnamed Waste Disposal Site	c. 1920-1931
Unnamed Waste Disposal Site	c. 1973
Unnamed Waste Disposal Site	c. 1927
Unnamed Waste Disposal Site	c. 1966-1991
Unnamed Waste Disposal Site	c. 1947
Unnamed Waste Disposal Site	c. 1976
Unnamed Waste Disposal Site	c. 1940
Unnamed Waste Disposal Site	c. 1962
Unnamed Waste Disposal Site	c. 1926
Unnamed Waste Disposal Site	c. 1944
Unnamed Waste Disposal Site	c. 1972
Unnamed Waste Disposal Site	c. 1935
Unnamed Waste Disposal Site	c. 1921-1945
Unnamed Waste Disposal Site	c. 1977
Unnamed Waste Disposal Site	c. 1947
Unnamed Waste Disposal Site	c. 1950
Unnamed Waste Disposal Site	c. 1981
Unnamed Waste Disposal Site	c. 1971
Unnamed Waste Disposal Site	c. 1963
Unnamed Waste Disposal Site	c. <1990
Unnamed Waste Disposal Site	c. 1964
Unnamed Waste Disposal Site	c. 1920
Unnamed Waste Disposal Site	c. 1938



CITY OF OTTAWA

HLUI ID: __679ADS

AREA (Square Metres): 1828.480

Report: RPTC_OT_DEV0122

Run On: 16 Mar 2020 at: 13:12:28

Study Year

2005
1998

PIN

040970168
040970078

Multi-NAIC

N
Y

Multiple Activities

N
N

Unnamed Waste Disposal Site

c. 1929

Unnamed Waste Disposal Site

c. 1966



Historical Land Use Inventory

Area 36 Activity Numbers



CITY OF OTTAWA

HLUI ID: __679FFL

AREA (Square Metres): 4136.820

Report: RPTC_OT_DEV0122

Run On: 16 Mar 2020 at: 13:12:53

Study Year
1998

PIN
041120002

Multi-NAIC
N

Multiple Activities
N

Activity ID: 6166 **Multiple PINS:** Y

PIN Certainty: 2 **Previous Activity ID(s) :** 2701

Related PINS: 041120002

Name: GOODYEAR TIRE & RUBBER CO. OF CANADA LIMITED

Address: 87 FLEET STREET, OTTAWA

Facility Type: Tire and Tube Industry

Comments 1:

Comments 2:

Generator Number:

Storage Tanks:

HL References 1: M.1960, M.1970, M.1980

HL References 2:

HL References 3:

NAICS	SIC
326210	151

Company Name

Goodyear Tire & Rubber Co. of Canada Ltd.

Year of Operation

c. 1960



Historical Land Use Inventory

Area 37 Activity Numbers



CITY OF OTTAWA

HLUI ID: __679G1I

AREA (Square Metres): 9610.899

Report: RPTC_OT_DEV0122

Run On: 16 Mar 2020 at: 13:13:16

Study Year
1998

PIN
041120003

Multi-NAIC
Y

Multiple Activities
Y

Activity ID: 12100 Multiple PINS: Y
PIN Certainty: 2 Previous Activity ID(s) : 2506

Related PINS: 041120003

Name: ROGER PILON SERVICE STATION

Address: DUKE STREET, OTTAWA

Facility Type: Motor Vehicle Repair Shops

Comments 1: - 1 building, oiling & greasing

Comments 2: 60-66

Generator Number:

Storage Tanks: 2 UST - located adjacent to south side of Duke St.

HL References 1: M.1948, M.1955, M.1960, M.1970, M.1980; FIP1901-47-334,vol2; FIP1912-47-334,vol1; FIP1922-47-334,vol1; FIP1948102B-334; FIP1956-102-2-334,vol1.

HL References 2:

HL References 3:

NAICS	SIC
447110	633
447190	633
811119	635
811112	635
811121	635
811199	633

Company Name

Roger Pilon Service Station

Year of Operation

c. 1956-1960



CITY OF OTTAWA

HLUI ID: __679G11

AREA (Square Metres): 9610.899

Report: RPTC_OT_DEV0122

Run On: 16 Mar 2020 at: 13:13:16

Study Year
1998

PIN
041120003

Multi-NAIC
Y

Multiple Activities
Y

Activity ID: 13367 Multiple PINS: N

PIN Certainty: 1 Previous Activity ID(s) : 2985

Related PINS: 041120003

Name: THE OTTAWA STEEL & CASTING COMPANY LIMITED

Address: BOOTH STREET, OTTAWA

Facility Type: Iron Foundries

Comments 1: Baldwin Iron & Steel Works Limited only listed at 209 Bridge St. in M.1900.

Comments 2: 203 to 213

Generator Number:

Storage Tanks:

HL References 1: M.1900, M.1910, M.1920, M.1930, M.1940, M.1950

HL References 2:

HL References 3:

NAICS	SIC
331221	291
331110	291
331511	294
332810	294
331514	291

Company Name	Year of Operation
Baldwin Iron & Steel Works Limited	c. 1900
The Ottawa Steel & Casting Company Limited	c. 1910



CITY OF OTTAWA
HLUI ID: __679G1I
AREA (Square Metres): 9610.899

Report: RPTC_OT_DEV0122

Run On: 16 Mar 2020 at: 13:13:16

Study Year
1998

PIN
041120003

Multi-NAIC
Y

Multiple Activities
Y

Activity ID: 14101 **Multiple PINS:** N
PIN Certainty: 1 **Previous Activity ID(s) :** 5468

Related PINS: 041120003

Name: TIPPET-RICHARDSON LIMITED

Address: 43 BOOTH STREET, OTTAWA

Facility Type: Truck Transport Industries

Comments 1:

Comments 2:

Generator Number:

Storage Tanks:

HL References 1: M.1955; FIP1901-47-337,vol1; FIP1912-47-337,vol1; FIP1922-47-337,vol1; FIP1948-102B-337,vol1; FIP1956-102B-337,vol1.

HL References 2:

HL References 3:

NAICS	SIC
484231	456
482113	453
484232	456
482112	453
484239	456
484110	456
484121	456
488490	456
484122	456
484229	456
483116	453
488210	453
562110	456
484221	456
484223	456
482114	453
484222	456
484233	456

Company Name

Tippet-Richardson Ltd.

Year of Operation

c. 1956



CITY OF OTTAWA

HLUI ID: __679G1I

AREA (Square Metres): 9610.899

Report: RPTC_OT_DEV0122

Run On: 16 Mar 2020 at: 13:13:16

Study Year
1998

PIN
041120003

Multi-NAIC
Y

Multiple Activities
Y

Activity ID: 14497 Multiple PINS: N

PIN Certainty: 1 Previous Activity ID(s) : 1008

Related PINS: 041120003

Name: UNNAMED PAINT SHOP
Address: 28 DUKE STREET, OTTAWA
Facility Type: Interior and Finishing Work
Comments 1: Paint shop in rear of building.
Comments 2:

Generator Number:

Storage Tanks:

HL References 1: FIP1912-47-337,vol1; M.1912.

HL References 2:

HL References 3:

NAICS	SIC
238320	427
238340	427
238350	427

Company Name

Unnamed Paint Shop

Year of Operation

c. 1912



CITY OF OTTAWA
HLUI ID: __679G1I
AREA (Square Metres): 9610.899

Report: RPTC_OT_DEV0122

Run On: 16 Mar 2020 at: 13:13:16

Study Year
1998

PIN
041120003

Multi-NAIC
Y

Multiple Activities
Y

Activity ID: 14498 **Multiple PINS:** N
PIN Certainty: 2 **Previous Activity ID(s) :** 5471
Related PINS: 041120003
Name: UNNAMED PEAT EXPERIMENTAL PLANT
Address: 45 BOOTH STREET, OTTAWA
Facility Type: Other Services Incidental to Agriculture
Comments 1:
Comments 2:
Generator Number:
Storage Tanks:
HL References 1: FIP1901-124-743,Vol2; FIP1912-124-743,Vol2; FIP1922-124-743,Vol2, M.1912
HL References 2:
HL References 3:

NAICS	SIC
541710	23

Company Name	Year of Operation
Unnamed Peat Experimental Plant	c. 1912



CITY OF OTTAWA

HLUI ID: __679G1I

AREA (Square Metres): 9610.899

Report: RPTC_OT_DEV0122

Run On: 16 Mar 2020 at: 13:13:16

Study Year
1998

PIN
041120003

Multi-NAIC
Y

Multiple Activities
Y

Activity ID: 2407

Multiple PINS: N

PIN Certainty: 1

Previous Activity ID(s) : 945

Related PINS: 041120003

Name: CASTINGS OF OTTAWA LIMITED

Address: BOOTH STREET, OTTAWA

Facility Type: Machine Shop Industry

Comments 1: M.1912 also shows J.P.Armstrong- carriage makers. Encompasses nearly entire block except for a gas station to the north and a single row of homes along Fleet St.

Comments 2: 45-55

Generator Number:

Storage Tanks:

HL References 1: FIP1901-47-341,vol2; FIP1912-47-341,vol1; FIP1922-47-341,vol2; FIP1948-102B-337; M.1900, M.1910, M.1912, M.1920, M.1921, M.1930, M.1940, M.1948, M.1950.

HL References 2:

HL References 3:

NAICS	SIC
332810	294
336310	308
331511	294
333619	308
332710	308
336350	308

Company Name

Year of Operation

Castings of Ottawa Ltd.

c. 1920-1950

Baldwin Iron Works

c. 1901-1912



CITY OF OTTAWA

HLUI ID: __679G1I

AREA (Square Metres): 9610.899

Report: RPTC_OT_DEV0122

Run On: 16 Mar 2020 at: 13:13:16

Study Year
1998

PIN
041120003

Multi-NAIC
Y

Multiple Activities
Y

Activity ID: 2423 Multiple PINS: Y
PIN Certainty: 2 Previous Activity ID(s) : 1000

Related PINS: 041120003

Name: CAYER BROTHERS
Address: 82 DUKE STREET, OTTAWA

Facility Type: Machine Shop Industry

Comments 1: Slone's Auto Parts at this location in 1950 1960 - ignition & machine work, also tire storage

Comments 2:

Generator Number:

Storage Tanks:

HL References 1: M.1900, M.1910, M.1920, M.1930, M.1940, M.1948, M.1950, M.1955, M.1960, M.1970, M.1980;
FIP1901-47-334,vol2; FIP1912-47-334,vol1; FIP1922-47-334,vol1; FIP1948-102B-334; FIP1956-102-2-334,vol1.

HL References 2:

HL References 3:

NAICS	SIC
811119	635
418110	591
336350	308
333619	308
811121	635
336310	308
811112	635
332710	308
418190	591
415310	591

Company Name

J. Berney & Sons

Cayer Brothers

Year of Operation

c. 1948-1960

c. 1940



CITY OF OTTAWA

HLUI ID: __679G1I

AREA (Square Metres): 9610.899

Report: RPTC_OT_DEV0122

Run On: 16 Mar 2020 at: 13:13:16

Study Year
1998

PIN
041120003

Multi-NAIC
Y

Multiple Activities
Y

Activity ID: 255

Multiple PINS: N

PIN Certainty: 1

Previous Activity ID(s) : 656

Related PINS: 041120003

Name: ARCHDEACON FRANK M. AUTO SERVICE STATION

Address: 41 BOOTH STREET, OTTAWA

Facility Type: Motor Vehicle Repair Shops

Comments 1: FIP1901, FIP1912, FIP1922 - no listing - 1 building located on SE property line, NE offices, SW oiling room

Comments 2:

Generator Number:

Storage Tanks: 2 UST

HL References 1: M.1900, M.1910, M.1920, M.1930, M.1940, M.1948, M.1950, M.1955; FIP1901-47-337,vol2; FIP1912-47-337,vol1; FIP1922-47-337,vol1; FIP1948-102B-337; FIP1956-102-2-337,vol1.

HL References 2:

HL References 3:

NAICS	SIC
811121	635
811119	635
447110	633
447190	633
811112	635
811199	633

Company Name

Year of Operation

Sunoco Service Station

c. 1930

Harris Service Station

c. 1948-1956

Archdeacon Frank M. Auto Service Station

c. 1940



CITY OF OTTAWA

HLUI ID: __679G1I

AREA (Square Metres): 9610.899

Report: RPTC_OT_DEV0122

Run On: 16 Mar 2020 at: 13:13:16

Study Year
1998

PIN
041120003

Multi-NAIC
Y

Multiple Activities
Y

Activity ID: 2884 Multiple PINS: N

PIN Certainty: 2 Previous Activity ID(s) : 2912

Related PINS: 041120003

Name: CAPITAL LAUNDRY, CAPITAL COAT AND TOWEL SUPPLY

Address: FLEET STREET, OTTAWA

Facility Type: Laundries and Cleaners

Comments 1: 113 to 115

Comments 2:

Generator Number:

Storage Tanks:

HL References 1: M.1900, M.1910, M.1920, M.1930, M.1940, M.1950

HL References 2:

HL References 3:

NAICS	SIC
812330	972
812320	972
561740	972
812310	972

Company Name

Year of Operation

Capital Laundry, Capital Coat and Towel Supply



CITY OF OTTAWA

HLUI ID: __679G1I

AREA (Square Metres): 9610.899

Report: RPTC_OT_DEV0122

Run On: 16 Mar 2020 at: 13:13:16

Study Year
1998

PIN
041120003

Multi-NAIC
Y

Multiple Activities
Y

Activity ID: 3161 Multiple PINS: N
 PIN Certainty: 1 Previous Activity ID(s) : 2493, 2947
 Related PINS: 041120003
 Name: LAURENTIAN MANUFACTURING LIMITED SASHLESS WINDOWS
 Address: 43 BOOTH STREET, OTTAWA
 Facility Type: Sash, Door and Other Millwork Industries
 Comments 1:
 Comments 2:
 Generator Number:
 Storage Tanks:
 HL References 1: M.1960, M.1970, M.1980
 HL References 2:
 HL References 3:

NAICS	SIC
337110	254
321911	254
321215	254
321992	254

Company Name	Year of Operation
Carlton Cabinet Makers	c. 1960
Laurentian Manufacturing Ltd. Sashless Windows	c. 1960



CITY OF OTTAWA

HLUI ID: __679G1I

AREA (Square Metres): 9610.899

Report: RPTC_OT_DEV0122

Run On: 16 Mar 2020 at: 13:13:16

Study Year
1998

PIN
041120003

Multi-NAIC
Y

Multiple Activities
Y

Activity ID: 3416 Multiple PINS: N

PIN Certainty: 1 Previous Activity ID(s) : 148

Related PINS: 041120003

Name: CONNOR, J.H AND SON LIMITED

Address: 22 LLOYD STREET, OTTAWA

Facility Type: Major Appliance Industry (Electric and Non Electric)

Comments 1: Lloyd Street is currently closed.

Comments 2:

Generator Number:

Storage Tanks:

HL References 1: M.1900, M.1910, M.1920, M.1930, M.1940, M.1950

HL References 2:

HL References 3:

NAICS	SIC
335223	332

Company Name

Year of Operation

Connor, J.H and Son Ltd.



CITY OF OTTAWA
HLUI ID: __679G1I
AREA (Square Metres): 9610.899

Report: RPTC_OT_DEV0122

Run On: 16 Mar 2020 at: 13:13:16

Study Year
1998

PIN
041120003

Multi-NAIC
Y

Multiple Activities
Y

Activity ID: 3915 **Multiple PINS:** N

PIN Certainty: 2 **Previous Activity ID(s) :** 2698

Related PINS: 041120003

Name: DEPT. OF PUBLIC WORKS

Address: FLEET STREET, OTTAWA

Facility Type: Other Utility Industries n.e.c.

Comments 1: 65 - 83

Comments 2:

Generator Number:

Storage Tanks:

HL References 1: M.1960, M.1970, M.1980

HL References 2:

HL References 3:

NAICS	SIC
562920	499
562210	499
221330	499
562990	499
221320	499
913910	835

Company Name

Dept. of Public Works

Year of Operation

c. 1960



CITY OF OTTAWA

HLUI ID: __679G1I

AREA (Square Metres): 9610.899

Report: RPTC_OT_DEV0122

Run On: 16 Mar 2020 at: 13:13:16

Study Year
1998

PIN
041120003

Multi-NAIC
Y

Multiple Activities
Y

Activity ID: 6166 Multiple PINS: Y
PIN Certainty: 2 Previous Activity ID(s) : 2701

Related PINS: 041120002

Name: GOODYEAR TIRE & RUBBER CO. OF CANADA LIMITED

Address: 87 FLEET STREET, OTTAWA

Facility Type: Tire and Tube Industry

Comments 1:

Comments 2:

Generator Number:

Storage Tanks:

HL References 1: M.1960, M.1970, M.1980

HL References 2:

HL References 3:

NAICS SIC
326210 151

Company Name

Goodyear Tire & Rubber Co. of Canada Ltd.

Year of Operation

c. 1960



CITY OF OTTAWA
HLUI ID: __679G1I
AREA (Square Metres): 9610.899

Report: RPTC_OT_DEV0122

Run On: 16 Mar 2020 at: 13:13:16

Study Year
1998

PIN
041120003

Multi-NAIC
Y

Multiple Activities
Y

Activity ID: 7153

Multiple PINS: N

PIN Certainty: 1

Previous Activity ID(s) : 982

Related PINS: 041120003

Name: J.H. CONNOR & SON LIMITED

Address: BOOTH STREET, OTTAWA

Facility Type: Major Appliance Industry (Electric and Non Electric)

Comments 1: Between Fleet & Duke Sts. Other activities include: lumber shed, coal shed, galvanizing department, dry kiln, woodworking, painting, & moulding shops.

Comments 2:

Generator Number:

Storage Tanks:

HL References 1: FIP1912-47-337,vol1. FIP1922-47-337,vol1. M.1921.

HL References 2:

HL References 3:

NAICS	SIC
335223	332
332314	309
332611	309
335120	309

Company Name

J.H. Connor & Son Ltd.

Year of Operation

c. 1912-1922



CITY OF OTTAWA

HLUI ID: __679G1I

AREA (Square Metres): 9610.899

Report: RPTC_OT_DEV0122

Run On: 16 Mar 2020 at: 13:13:16

Study Year
1998

PIN
041120003

Multi-NAIC
Y

Multiple Activities
Y

Activity ID: 7224

Multiple PINS: Y

PIN Certainty: 2

Previous Activity ID(s) : 134

Related PINS: 040970002

Name: J. & PATRICK ARMSTRONG

Address: BOOTH STREET, OTTAWA

Facility Type: Other Transportation Equipment Industries

Comments 1: In 1930 this company was at #45 Booth St. This corresponds to 201 Bridge St. (Booth St's prior name).

Comments 2: 45-51

Generator Number:

Storage Tanks:

HL References 1: M.1900, M.1910, M.1920, M.1930, M.1940, M.1950

HL References 2:

HL References 3:

NAICS	SIC
336990	329

Company Name

J. P. Armstrong

Year of Operation

c. 1912-1930



CITY OF OTTAWA

HLUI ID: __679G1I

AREA (Square Metres): 9610.899

Report: RPTC_OT_DEV0122

Run On: 16 Mar 2020 at: 13:13:16

Study Year
1998

PIN
041120003

Multi-NAIC
Y

Multiple Activities
Y

Activity ID: 8091 Multiple PINS: N

PIN Certainty: 1 Previous Activity ID(s) : 986

Related PINS: 041120003

Name: LAURENTIDE MICA CO. LIMITED

Address: 119 FLEET STREET, OTTAWA

Facility Type: Other Non Metallic Mineral Products Industries

Comments 1:

Comments 2:

Generator Number:

Storage Tanks:

HL References 1: FIP1912-47-337,vol1. FIP1922-47-337,vol1. M.1921.

HL References 2:

HL References 3:

NAICS	SIC
327420	359

Company Name

Laurentide Mica Co. Ltd.

Year of Operation

c. 1922



Historical Land Use Inventory

Area 38 Activity Numbers



CITY OF OTTAWA
HLUI ID: __679GRW

Report: RPTC_OT_DEV0122
 Run On: 16 Mar 2020 at: 13:13:42

AREA (Square Metres): 7677.590

Study Year
1998

PIN
042800068

Multi-NAIC
Y

Multiple Activities
Y

Activity ID: 1243 **Multiple PINS:** Y
PIN Certainty: 2 **Previous Activity ID(s) :** 3165
Related PINS: 042800068

Name: BAKER BROTHERS CO. LIMITED
Address: 17 DUKE STREET, OTTAWA
Facility Type: Lumber and Building Materials, Wholesale
Comments 1: - majority of yard was a junk yard - 3 buildings (warehouses) FIP1901, FIP1922 - lists W.H. McAuliffe, lumber @ #29 Duke M. 1960 - lists Baker Brothers, service station @ # 5 - 7
Comments 2: Unit 1
Generator Number:
Storage Tanks: 3 UST - located adjacent to Duke St.
HL References 1: FIP1901-47-332,vol2; FIP1912-47-332,vol1; FIP1922-47-332,vol1; FIP1948-102B-332; FIP1956-102-2-332, M.1900-M.1980; FIP1956-102-2-332,vol1.
HL References 2:
HL References 3:

NAICS	SIC
811112	635
418110	591
415310	591
418190	591
416320	563
811199	633
416310	563
444190	563
447110	633
331110	291
811119	635
331221	291
416340	563
444120	563
447190	633
811121	635
331514	291
444110	563

Company Name	Year of Operation
Baker Brothers Co. Ltd.	c. 1948-1960
Ottawa Iron & Metal Co.	c. 1922
W.H. McAuliffe	c. 1901-1922
Baker Brothers Service Station	c. 1960



CITY OF OTTAWA

HLUI ID: __679GRW

AREA (Square Metres): 7677.590

Report: RPTC_OT_DEV0122

Run On: 16 Mar 2020 at: 13:13:42

Study Year
1998

PIN
042800068

Multi-NAIC
Y

Multiple Activities
Y

Activity ID: 13259

Multiple PINS: N

PIN Certainty: 1

Previous Activity ID(s) : 655

Related PINS: 042800068

Name: SUNLIGHT OIL CO.

Address: 39 BOOTH STREET, OTTAWA

Facility Type: Gasoline Service Stations

Comments 1: Service Station in 1940, 1950 Wholesale Oils in 1920 Booth St previously known as Division St - foam listed as oiling in SW corner of building - oil warehouse occupies eastern part of building

Comments 2:

Generator Number:

Storage Tanks: 5 UST - located adjacent to east side of Booth St.

HL References 1: M.1900, M.1910, M.1920, M.1930, M.1940, M.1948, M.1950, M.1955; FIP1901-47-332,vol2; FIP1912-47-332,vol1; FIP1922-47-332,vol1; FIP1948-102B-332; FIP1956-102-2-332,vol1.

HL References 2:

HL References 3:

NAICS	SIC
447190	633
811199	633
454310	511
419120	511
412110	511
447110	633

Company Name

Sunlight Oil Co.

Year of Operation

c. 1940-1956



CITY OF OTTAWA
HLUI ID: __679GRW
AREA (Square Metres): 7677.590

Report: RPTC_OT_DEV0122

Run On: 16 Mar 2020 at: 13:13:42

Study Year
1998

PIN
042800068

Multi-NAIC
Y

Multiple Activities
Y

Activity ID: 13659 **Multiple PINS:** N
PIN Certainty: 1 **Previous Activity ID(s) :** 3023
Related PINS: 042800068
Name: THOMAS G. BRIGHAM
Address: DUKE STREET, OTTAWA
Facility Type: Machine Shop Industry
Comments 1:
Comments 2: 43-49
Generator Number:
Storage Tanks:
HL References 1: M.1900, M.1910, M.1920, M.1930, M.1940, M.1950
HL References 2:
HL References 3:

NAICS	SIC
327410	358
493120	479
332710	308
336310	308
493190	479
333619	308
493130	479
336350	308

Company Name
Thomas G. Brigham

Year of Operation
c. 1910



CITY OF OTTAWA
HLUI ID: __679GRW
AREA (Square Metres): 7677.590

Report: RPTC_OT_DEV0122

Run On: 16 Mar 2020 at: 13:13:42

Study Year
1998

PIN
042800068

Multi-NAIC
Y

Multiple Activities
Y

Activity ID: 13789 **Multiple PINS:** Y
PIN Certainty: 2 **Previous Activity ID(s) :** 6691

Related PINS: 042800068

Name: UNNAMED CARRIAGE FACTORY
Address: BRITANNIA TERRACE, OTTAWA
Facility Type: Other Transportation Equipment Industries

Comments 1:

Comments 2:

Generator Number:

Storage Tanks:

HL References 1: FIP1912-47-332,vol1

HL References 2:

HL References 3:

NAICS	SIC
336990	329

Company Name

Unnamed Carriage Factory

Year of Operation

c. 1912



CITY OF OTTAWA

HLUI ID: __679GRW

AREA (Square Metres): 7677.590

Report: RPTC_OT_DEV0122

Run On: 16 Mar 2020 at: 13:13:42

Study Year
1998

PIN
042800068

Multi-NAIC
Y

Multiple Activities
Y

Activity ID: 13830

Multiple PINS: Y

PIN Certainty: 2

Previous Activity ID(s) : 995

Related PINS: 042800068

Name: WESTERN CANADA FLOUR MILLS CO. LIMITED

Address: 17 DUKE STREET, OTTAWA

Facility Type: Flour, Prepared Cereal Food and Feed Industries

Comments 1: - elevator mill adjacent to Pooley St., the rest is office or flour storage - garage in NW corner behind office

Comments 2:

Generator Number:

Storage Tanks:

HL References 1: M.1900, M.1910, M.1920, M.1921, M.1930, M.1940, M.1948, M.1950, M.1956; FIP1901-47-332, vol2; FIP1912-47-332, vol1; FIP1922-47-332, vol1; FIP1948-102B-332I; FIP1956-102-2-332, vol1.

HL References 2:

HL References 3:

NAICS	SIC
311230	105
311822	105
311111	105
311119	105

Company Name

Year of Operation

Purity Flour Mills	c. 1950-1956
Edward Fitzpatrick - Miller - Flour and Feed	c. 1910
Western Canada Flour Mills Co. Ltd.	c. 1912-1948



CITY OF OTTAWA
HLUI ID: __679GRW
AREA (Square Metres): 7677.590

Report: RPTC_OT_DEV0122

Run On: 16 Mar 2020 at: 13:13:42

Study Year
1998

PIN
042800068

Multi-NAIC
Y

Multiple Activities
Y

Activity ID: 5221 **Multiple PINS:** Y

PIN Certainty: 2 **Previous Activity ID(s) :** 994

Related PINS: 042800068

Name: EMPIRE SERVICE STATION

Address: 7 DUKE STREET, OTTAWA

Facility Type: Gasoline Service Stations

Comments 1: Unit 5

Comments 2:

Generator Number:

Storage Tanks:

HL References 1: M.1900, M.1910, M.1920, M.1930, M.1940, M.1950

HL References 2:

HL References 3:

NAICS	SIC
811199	633
447190	633
447110	633

Company Name

Empire Service Station

Year of Operation

c. 1940-1950



CITY OF OTTAWA
HLUI ID: __679GRW
AREA (Square Metres): 7677.590

Report: RPTC_OT_DEV0122

Run On: 16 Mar 2020 at: 13:13:42

Study Year
1998

PIN
042800068

Multi-NAIC
Y

Multiple Activities
Y

Activity ID: 8903 **Multiple PINS:** Y

PIN Certainty: 1 **Previous Activity ID(s) :** 3025

Related PINS: 042800068

Name: MAYNO DAVIS LUMBER COMPANY LIMITED

Address: DUKE STREET, OTTAWA

Facility Type: Sawmill, Planing Mill and Shingle Mill Products Industries

Comments 1: 57-71 - 'Davis McAuliffe Lumber Company was listed at 63-71 Duke in M.1910, then at 67-71 Duke in M.1920. The company and/or number was not listed in M.1930 but may have existed since

Comments 2: Mayno Davis Lumber Co. was listed at 57-71 Duke in M.1940-1950.1920 -office listed @57, -storage listed @59-65, -lumber @ 67-71 -lumber storage/shed/pile -planing building

Generator Number:

Storage Tanks:

HL References 1: M.1900, M.1910, M.1920, M.1921,M.1930, M.1940, M.1948, M.1950, M.1960, M.1970, M.1980;
FIP1901-47-331,vol2; FIP1912-47-331,vol1; FIP1922-47-331,vol1; FIP1948-102B-331, FIP1956-102-2-331,vol1.

HL References 2:

HL References 3:

NAICS	SIC
321114	259
416340	563
321919	251
321920	251
444190	563
321217	259
337920	259
321111	251
321216	259
444110	563
416310	563
321112	251
416320	563
444120	563

Company Name

Year of Operation

Mayno Davis Lumber Company Ltd.

c. 1910-1960

Davis McAuliffe Lumber Company

c. 1910-1920



Historical Land Use Inventory

Area 39 Activity Numbers



CITY OF OTTAWA

HLUI ID: __670IOB

AREA (Square Metres): 22685.386

Report: RPTC_OT_DEV0122

Run On: 16 Mar 2020 at: 13:14:06

Study Year
1998

PIN
042800015

Multi-NAIC
Y

Multiple Activities
Y

Activity ID: 6489 Multiple PINS: Y

PIN Certainty: 2 Previous Activity ID(s) : 3175

Related PINS: 042800015

Name: J. R. BOOTH

Address: WELLINGTON STREET, OTTAWA

Facility Type: Lumber and Building Materials, Wholesale

Comments 1:

Comments 2:

Generator Number:

Storage Tanks:

HL References 1: M.1900, M.1910, M.1920, M.1930, M.1940, M.1950; FIP1922-108-328-550,Vol2; FIP1956-1034-328-550,Vol1

HL References 2:

HL References 3:

NAICS	SIC
444120	563
416310	563
321919	251
321920	251
444110	563
321112	251
416340	563
321111	251
416320	563
444190	563

Company Name

J. R. Booth

Year of Operation

c. 1900-1940



CITY OF OTTAWA

HLUI ID: __670IOB

AREA (Square Metres): 22685.386

Report: RPTC_OT_DEV0122

Run On: 16 Mar 2020 at: 13:14:06

Study Year
1998

PIN
042800015

Multi-NAIC
Y

Multiple Activities
Y

Activity ID: 9941 Multiple PINS: Y

PIN Certainty: 2 Previous Activity ID(s) : 2696

Related PINS: 042800015

Name: OTTAWA WATER WORKS

Address: 25 FLEET STREET, OTTAWA

Facility Type: General Administrative Services

Comments 1:

Comments 2:

Generator Number:

Storage Tanks:

HL References 1: M.1960, M.1970, M.1980

HL References 2:

HL References 3:

NAICS	SIC
913910	835
221310	493

Company Name

Ottawa Water Works

Year of Operation

c. 1960



Historical Land Use Inventory

Area 40 Activity Numbers



CITY OF OTTAWA

HLUI ID: __679FBS

AREA (Square Metres): 3619.623

Report: RPTC_OT_DEV0122

Run On: 16 Mar 2020 at: 13:14:41

Study Year
1998

PIN
042800021

Multi-NAIC
Y

Multiple Activities
Y

Activity ID: 9776 Multiple PINS: Y

PIN Certainty: 2 Previous Activity ID(s) : 2988

Related PINS: 042800021

Name: NEW METHOD POTATO CHIPS
Address: 479 WELLINGTON STREET, OTTAWA
Facility Type: Other Food Products Industries

Comments 1:

Comments 2:

Generator Number:

Storage Tanks:

HL References 1: M.1900, M.1910, M.1920, M.1930, M.1940, M.1950

HL References 2:

HL References 3:

NAICS	SIC
311214	109
311911	109
311221	109
311930	109
311823	109
311920	109
311919	109

Company Name

New Method Potato Chips

Year of Operation

c. 1940



Historical Land Use Inventory

Area 41 Activity Numbers



CITY OF OTTAWA

HLUI ID: __670HIF

AREA (Square Metres): 61133.263

Report: RPTC_OT_DEV0122

Run On: 16 Mar 2020 at: 13:15:13

Study Year
1998

PIN
042800014

Multi-NAIC
Y

Multiple Activities
Y

Activity ID: 13356 Multiple PINS: Y

PIN Certainty: 2 Previous Activity ID(s) : 151

Related PINS: 042800008

Name: THE BRONSON CO.
Address: MIDDLE STREET, OTTAWA

Facility Type: Pulp and Paper Industries

Comments 1: In 1940 and 1950 it was listed at #150 Middle St. (Victoria Island) Address also given on Montreal St. Warehouse and Storage Facilities in 1930 Saw mill, pulp mill, pulp storage, acetelyne gas plant

Comments 2: 150 to 174

Generator Number:

Storage Tanks:

HL References 1: M.1899-M.1955; FIP1901-104-528,vol2; FIP1901-105-540,vol2; FIP1912-104-528,vol2; FIP1912-105-540,vol2; FIP1922-104-528,vol2; FIP1948-102A-528; FIP1948-103-540; FIP1956-101right-528; FIP1956-103-1-540,vol1

HL References 2:

HL References 3:

NAICS	SIC
321111	251
321919	251
322122	271
322121	271
322112	271
321112	251
321920	251
322111	271
322130	271

Company Name

St. Lawrence Pulp and Paper Co.

The Bronson Co.

Year of Operation

c. 1912

c. 1900-1956



Historical Land Use Inventory

Area 42 Activity Numbers



CITY OF OTTAWA
 HLUI ID: __679GRW

Report: RPTC_OT_DEV0122
 Run On: 16 Mar 2020 at: 13:15:34

AREA (Square Metres): 7677.590

Study Year
 1998

PIN
 042800068

Multi-NAIC
 Y

Multiple Activities
 Y

Activity ID: 1243 Multiple PINS: Y
 PIN Certainty: 2 Previous Activity ID(s) : 3165
 Related PINS: 042800068

Name: BAKER BROTHERS CO. LIMITED
 Address: 17 DUKE STREET, OTTAWA

Facility Type: Lumber and Building Materials, Wholesale

Comments 1: - majority of yard was a junk yard - 3 buildings (warehouses) FIP1901, FIP1922 - lists W.H. McAuliffe, lumber @ #29 Duke M. 1960 - lists Baker Brothers, service station @ # 5 - 7

Comments 2: Unit 1

Generator Number:

Storage Tanks: 3 UST - located adjacent to Duke St.

HL References 1: FIP1901-47-332,vol2; FIP1912-47-332,vol1; FIP1922-47-332,vol1; FIP1948-102B-332; FIP1956-102-2-332, M.1900-M.1980; FIP1956-102-2-332,vol1.

HL References 2:

HL References 3:

NAICS	SIC
811112	635
418110	591
415310	591
418190	591
416320	563
811199	633
416310	563
444190	563
447110	633
331110	291
811119	635
331221	291
416340	563
444120	563
447190	633
811121	635
331514	291
444110	563

Company Name

Year of Operation

Baker Brothers Co. Ltd.	c. 1948-1960
Ottawa Iron & Metal Co.	c. 1922
W.H. McAuliffe	c. 1901-1922
Baker Brothers Service Station	c. 1960



CITY OF OTTAWA

HLUI ID: __679GRW

AREA (Square Metres): 7677.590

Report: RPTC_OT_DEV0122

Run On: 16 Mar 2020 at: 13:15:34

Study Year
1998

PIN
042800068

Multi-NAIC
Y

Multiple Activities
Y

Activity ID: 13259

Multiple PINS: N

PIN Certainty: 1

Previous Activity ID(s) : 655

Related PINS: 042800068

Name: SUNLIGHT OIL CO.

Address: 39 BOOTH STREET, OTTAWA

Facility Type: Gasoline Service Stations

Comments 1: Service Station in 1940, 1950 Wholesale Oils in 1920 Booth St previously known as Division St - foom listed as oiling in SW corner of building - oil warehouse occupies eastern part of building

Comments 2:

Generator Number:

Storage Tanks: 5 UST - located adjacent to east side of Booth St.

HL References 1: M.1900, M.1910, M.1920, M.1930, M.1940, M.1948, M.1950, M.1955; FIP1901-47-332,vol2; FIP1912-47-332,vol1; FIP1922-47-332,vol1; FIP1948-102B-332; FIP1956-102-2-332,vol1.

HL References 2:

HL References 3:

NAICS	SIC
447190	633
811199	633
454310	511
419120	511
412110	511
447110	633

Company Name

Sunlight Oil Co.

Year of Operation

c. 1940-1956



CITY OF OTTAWA

HLUI ID: __679GRW

AREA (Square Metres): 7677.590

Report: RPTC_OT_DEV0122

Run On: 16 Mar 2020 at: 13:15:34

Study Year
1998

PIN
042800068

Multi-NAIC
Y

Multiple Activities
Y

Activity ID: 13659 Multiple PINS: N
 PIN Certainty: 1 Previous Activity ID(s) : 3023
 Related PINS: 042800068
 Name: THOMAS G. BRIGHAM
 Address: DUKE STREET, OTTAWA
 Facility Type: Machine Shop Industry
 Comments 1:
 Comments 2: 43-49
 Generator Number:
 Storage Tanks:
 HL References 1: M.1900, M.1910, M.1920, M.1930, M.1940, M.1950
 HL References 2:
 HL References 3:

NAICS	SIC
327410	358
493120	479
332710	308
336310	308
493190	479
333619	308
493130	479
336350	308

Company Name

Thomas G. Brigham

Year of Operation

c. 1910



CITY OF OTTAWA
HLUI ID: __679GRW
AREA (Square Metres): 7677.590

Report: RPTC_OT_DEV0122

Run On: 16 Mar 2020 at: 13:15:34

Study Year
1998

PIN
042800068

Multi-NAIC
Y

Multiple Activities
Y

Activity ID: 13789 **Multiple PINS:** Y

PIN Certainty: 2 **Previous Activity ID(s) :** 6691

Related PINS: 042800068

Name: UNNAMED CARRIAGE FACTORY

Address: BRITANNIA TERRACE, OTTAWA

Facility Type: Other Transportation Equipment Industries

Comments 1:

Comments 2:

Generator Number:

Storage Tanks:

HL References 1: FIP1912-47-332,vol1

HL References 2:

HL References 3:

NAICS	SIC
336990	329

Company Name

Unnamed Carriage Factory

Year of Operation

c. 1912



CITY OF OTTAWA
HLUI ID: __679GRW
AREA (Square Metres): 7677.590

Report: RPTC_OT_DEV0122

Run On: 16 Mar 2020 at: 13:15:34

Study Year
1998

PIN
042800068

Multi-NAIC
Y

Multiple Activities
Y

Activity ID: 3484 **Multiple PINS:** N

PIN Certainty: 1 **Previous Activity ID(s) :** 3022

Related PINS: 042800068

Name: CHAUDIERE SUPPLY COMPANY LIMITED

Address: 37 DUKE STREET, OTTAWA

Facility Type: Other Chemical Products Industries

Comments 1:

Comments 2:

Generator Number:

Storage Tanks:

HL References 1: M.1900, M.1910, M.1920, M.1930, M.1940, M.1950

HL References 2:

HL References 3:

NAICS	SIC
325520	379
325920	379
325910	379

Company Name

Chaudiere Supply Company Ltd.

Year of Operation

c. 1910



CITY OF OTTAWA
HLUI ID: __679GRW
AREA (Square Metres): 7677.590

Report: RPTC_OT_DEV0122

Run On: 16 Mar 2020 at: 13:15:34

Study Year
1998

PIN
042800068

Multi-NAIC
Y

Multiple Activities
Y

Activity ID: 5221 **Multiple PINS:** Y

PIN Certainty: 2 **Previous Activity ID(s) :** 994

Related PINS: 042800068

Name: EMPIRE SERVICE STATION

Address: 7 DUKE STREET, OTTAWA

Facility Type: Gasoline Service Stations

Comments 1: Unit 5

Comments 2:

Generator Number:

Storage Tanks:

HL References 1: M.1900, M.1910, M.1920, M.1930, M.1940, M.1950

HL References 2:

HL References 3:

NAICS	SIC
811199	633
447190	633
447110	633

Company Name

Empire Service Station

Year of Operation

c. 1940-1950



CITY OF OTTAWA
HLUI ID: __679GRW
AREA (Square Metres): 7677.590

Report: RPTC_OT_DEV0122

Run On: 16 Mar 2020 at: 13:15:34

Study Year
1998

PIN
042800068

Multi-NAIC
Y

Multiple Activities
Y

Activity ID: 8903 **Multiple PINS:** Y
PIN Certainty: 1 **Previous Activity ID(s) :** 3025
Related PINS: 042800068

Name: MAYNO DAVIS LUMBER COMPANY LIMITED
Address: DUKE STREET, OTTAWA

Facility Type: Sawmill, Planing Mill and Shingle Mill Products Industries

Comments 1: 57-71 - 'Davis McAuliffe Lumber Company was listed at 63-71 Duke in M.1910, then at 67-71 Duke in M.1920. The company and/or number was not listed in M.1930 but may have existed since

Comments 2: Mayno Davis Lumber Co. was listed at 57-71 Duke in M.1940-1950.1920 -office listed @57, -storage listed @59-65, -lumber @ 67-71 -lumber storage/shed/pile -planing building

Generator Number:

Storage Tanks:

HL References 1: M.1900, M.1910, M.1920, M.1921,M.1930, M.1940, M.1948, M.1950, M.1960, M.1970, M.1980;
 FIP1901-47-331,vol2; FIP1912-47-331,vol1; FIP1922-47-331,vol1; FIP1948-102B-331, FIP1956-102-2-331,vol1.

HL References 2:

HL References 3:

NAICS	SIC
321114	259
416340	563
321919	251
321920	251
444190	563
321217	259
337920	259
321111	251
321216	259
444110	563
416310	563
321112	251
416320	563
444120	563

Company Name

Mayno Davis Lumber Company Ltd.
 Davis McAuliffe Lumber Company

Year of Operation

c. 1910-1960
 c. 1910-1920



Historical Land Use Inventory

Area 43 Activity Numbers



CITY OF OTTAWA

HLUI ID: __670HG3

AREA (Square Metres): 6971.974

Report: RPTC_OT_DEV0122

Run On: 16 Mar 2020 at: 13:15:55

Study Year
1998

PIN
041120001

Multi-NAIC
Y

Multiple Activities
N

Activity ID: 14515 **Multiple PINS:** Y

PIN Certainty: 1 **Previous Activity ID(s) :** 6190, 6060, 6064, 6082, 6077, 6084, 6094, 6095, 6098, 6099, 6102, 6103, 6105, 6108, 6109, 6110, 6111, 6112, 6115, 6117, 6121, 6122, 6124, 6125, 6127, 6129, 6130, 6190, 6191, 6192, 6193, 6198, 6200, 6202, 6203, 6238, 6240, 6243, 6245, 6280, 6282, 6284, 62

Related PINS: 041330051

Name: UNNAMED WASTE DISPOSAL SITE

Address: , OTTAWA

Facility Type: Other Utility Industries n.e.c.

Comments 1: UTM = 445870E, 5028130N, map 31G/5. Site #X1102 of closed sites in the MOE inventory (pg134).

Comments 2:

Generator Number:

Storage Tanks:

HL References 1: 1991-WDSI/WMB/MOE; RBE 1992; MC Staff, 19/02/99; 1922DMD-TM-Ottawa-Sheet #14, 1948DND-ASE-NTS-31G/5, 1967-EMR-SMB-NTS-31G/5-7th ed., 1985-EMR-SMB-NTS-31G/5-11th ed., City of Gloucester-File #8-400-Box 130;

HL References 2: City of Gloucester File # 6-79A: Subject-Health/Dumping -Box 75 -28/12/64; 1938-39-DND-ASE-NTS-31B/13W-2nd ed., 1964-DND-MCE-NTS-31B/13-3rd ed., 1976-EMR-SMB-NTS-31B/13-4th ed., 1979-EMR-SMB-NTS-31B/13-5th ed.

HL References 3:

NAICS	SIC
562210	499
221330	499
221320	499
562920	499
562990	499



CITY OF OTTAWA

HLUI ID: __670HG3

AREA (Square Metres): 6971.974

Report: RPTC_OT_DEV0122

Run On: 16 Mar 2020 at: 13:15:55

Study Year
1998

PIN
041120001

Multi-NAIC
Y

Multiple Activities
N

Company Name

Year of Operation

Unnamed Waste Disposal Site	c. <1991
Unnamed Waste Disposal Site	c. 1953
Unnamed Waste Disposal Site	c. 1946
Unnamed Waste Disposal Site	c. 1924
Unnamed Waste Disposal Site	c. 1958
Unnamed Waste Disposal Site	c. 1979
Unnamed Waste Disposal Site	c. 1965
Unnamed Waste Disposal Site	c. 1974
Unnamed Waste Disposal Site	c. 1920-1931
Unnamed Waste Disposal Site	c. 1973
Unnamed Waste Disposal Site	c. 1927
Unnamed Waste Disposal Site	c. 1966-1991
Unnamed Waste Disposal Site	c. 1947
Unnamed Waste Disposal Site	c. 1976
Unnamed Waste Disposal Site	c. 1940
Unnamed Waste Disposal Site	c. 1962
Unnamed Waste Disposal Site	c. 1926
Unnamed Waste Disposal Site	c. 1944
Unnamed Waste Disposal Site	c. 1972
Unnamed Waste Disposal Site	c. 1935
Unnamed Waste Disposal Site	c. 1921-1945
Unnamed Waste Disposal Site	c. 1977
Unnamed Waste Disposal Site	c. 1947
Unnamed Waste Disposal Site	c. 1950
Unnamed Waste Disposal Site	c. 1981
Unnamed Waste Disposal Site	c. 1971
Unnamed Waste Disposal Site	c. 1963
Unnamed Waste Disposal Site	c. <1990
Unnamed Waste Disposal Site	c. 1964
Unnamed Waste Disposal Site	c. 1920
Unnamed Waste Disposal Site	c. 1938
Unnamed Waste Disposal Site	c. 1929



CITY OF OTTAWA
HLUI ID: __670HG3
AREA (Square Metres): 6971.974

Report: RPTC_OT_DEV0122
Run On: 16 Mar 2020 at: 13:15:55

Study Year
1998

PIN
041120001

Multi-NAIC
Y

Multiple Activities
N

Unnamed Waste Disposal Site

c. 1966



Historical Land Use Inventory

Area 44 Activity Numbers



CITY OF OTTAWA

HLUI ID: __679AD1

AREA (Square Metres): 9613.005

Report: RPTC_OT_DEV0122

Run On: 16 Mar 2020 at: 13:16:23

Study Year

1998

2005

PIN

040970002

040970168

Multi-NAIC

Y

N

Multiple Activities

Y

N

Activity ID: 10083

Multiple PINS: N

PIN Certainty: 2

Previous Activity ID(s) : 2687

Related PINS: 040970003

Name: OTTAWA IRON & BRASS FOUNDRY

Address: BROAD STREET, OTTAWA

Facility Type: Iron Foundries

Comments 1: 135 to 137

Comments 2:

Generator Number:

Storage Tanks:

HL References 1: M.1900, M.1910, M.1920, M.1930, M.1940, M.1950; FIP1901-48-346,vol1; FIP1912-48-346,vol1; FIP1922-48-346,vol1; FIP1948-104-346; FIP1956-104-346.

HL References 2:

HL References 3:

NAICS	SIC
331420	297
331511	294
332810	294

Company Name

Ottawa Iron & Brass Foundry

Year of Operation

c. 1956



CITY OF OTTAWA

HLUI ID: __679AD1

AREA (Square Metres): 9613.005

Report: RPTC_OT_DEV0122

Run On: 16 Mar 2020 at: 13:16:23

Study Year	PIN	Multi-NAIC	Multiple Activities
1998	040970002	Y	Y
2005	040970168	N	N

Activity ID: 10178 Multiple PINS: Y

PIN Certainty: 2 Previous Activity ID(s) : 1943

Related PINS: 040970002

Name: OTTAWA PRE-MIXED CONCRETE LIMITED

Address: OREGON STREET, OTTAWA

Facility Type: Ready Mix Concrete Industry

Comments 1:

Comments 2:

Generator Number:

Storage Tanks:

HL References 1: M.1958, M.1961, M.1964, S.1958, S.1961, S.1964-65, M.1960, M.1970, M.1980

HL References 2:

HL References 3:

NAICS	SIC
327320	355

Company Name

Ottawa Pre-Mixed Concrete Ltd.

Year of Operation

c. 1958-1965



CITY OF OTTAWA

HLUI ID: __679AD1

AREA (Square Metres): 9613.005

Report: RPTC_OT_DEV0122

Run On: 16 Mar 2020 at: 13:16:23

Study Year	PIN	Multi-NAIC	Multiple Activities
1998	040970002	Y	Y
2005	040970168	N	N

Activity ID: 10471 Multiple PINS: N

PIN Certainty: 1 Previous Activity ID(s) : 2686

Related PINS: 040970003

Name: OTTAWA BOILER & STEEL WORKS

Address: FLEET STREET, OTTAWA

Facility Type: Heating Equipment Industry

Comments 1: 154 to 166 - 'FIP1922 shows the machine shop at 135-137 Broad St. for the same company. A foundry also shown at 135-137 Broad St. on 1956FIP. Steel shop associated with Ottawa Boiler & Steel Works is shown at 92 Sherwood St. in 1956FIP.

Comments 2: Company located at #154-156 in 1920 and 156-158 in 1950. A subsidiary of Thomas Lawson and Sons Ltd.

Generator Number:

Storage Tanks:

HL References 1: M.1900, M.1910, M.1920, M.1930, M.1940, M.1948, M.1950, M.1956, M.1958, M.1961, M.1964, S.1958, S.1961, S.1964/65, FIP1901-48-346,vol1 & vol2; FIP1912-48-346,vol1; FIP1922-48-346,vol1; FIP1948-104-346; FIP1956-104-346.

HL References 2:

HL References 3:

NAICS	SIC
336350	308
336310	308
333413	307
332710	308
333310	307
333619	308
331511	294
332810	294
333416	307

Company Name

Ottawa Boiler & Steel Works

Year of Operation

c. 1920-1965



CITY OF OTTAWA

HLUI ID: __679AD1

AREA (Square Metres): 9613.005

Report: RPTC_OT_DEV0122

Run On: 16 Mar 2020 at: 13:16:23

Study Year	PIN	Multi-NAIC	Multiple Activities
1998	040970002	Y	Y
2005	040970168	N	N

Activity ID: 11012 Multiple PINS: N

PIN Certainty: 1 Previous Activity ID(s) :

Related PINS: 040970168

Name: PCL CONSTRUCTORS

Address: 50 BOOTH STREET,

Facility Type: Residential Building and Development

Comments 1:

Comments 2:

Generator Number:

Storage Tanks:

HL References 1:

HL References 2:

HL References 3: 2005 Select Phone

NAICS	SIC
236110	0

Company Name	Year of Operation
PCL CONSTRUCTORS	c. 2005



CITY OF OTTAWA

HLUI ID: __679AD1

AREA (Square Metres): 9613.005

Report: RPTC_OT_DEV0122

Run On: 16 Mar 2020 at: 13:16:23

Study Year	PIN	Multi-NAIC	Multiple Activities
1998	040970002	Y	Y
2005	040970168	N	N

Activity ID: 11385 Multiple PINS: N

PIN Certainty: 1 Previous Activity ID(s) : 3226

Related PINS: 040970002

Name: PRESTON & LIEFF GLASS LIMITED

Address: 60 BOOTH STREET, OTTAWA

Facility Type: Glass and Glass Products Industries

Comments 1: Company warehouse was listed at 66 Booth in M.1960.

Comments 2:

Generator Number:

Storage Tanks:

HL References 1: M.1960, M.1970, M.1980

HL References 2:

HL References 3:

NAICS	SIC
327214	356

Company Name

Preston & Lief Glass Ltd.

Year of Operation

c. 1960



CITY OF OTTAWA

HLUI ID: __679AD1

AREA (Square Metres): 9613.005

Report: RPTC_OT_DEV0122

Run On: 16 Mar 2020 at: 13:16:23

Study Year	PIN	Multi-NAIC	Multiple Activities
1998	040970002	Y	Y
2005	040970168	N	N

Activity ID: 11538 Multiple PINS: N

PIN Certainty: 2 Previous Activity ID(s) : 1827

Related PINS: 040970003

Name: RELIANCE ENGINEERING AND MANUFACTURING CO.

Address: FLEET STREET, OTTAWA

Facility Type: Machine Shop Industry

Comments 1: FIP/Mights 1948, 1956 indicate Ottawa Boiler and Steel Works

Comments 2: 156 to 158

Generator Number:

Storage Tanks:

HL References 1: FIP1901-48-346,Vol1; FIP1912-48-346,Vol1; FIP1922-48-346,Vol1; FIP1948-104-346; FIP1956-104-346, M.1920, M.1948, M.1956

HL References 2:

HL References 3:

NAICS	SIC
333619	308
336310	308
336350	308
332710	308

Company Name

Reliance Engineering and Manufacturing Co.

Year of Operation

c. 1912



CITY OF OTTAWA

HLUI ID: __679AD1

AREA (Square Metres): 9613.005

Report: RPTC_OT_DEV0122

Run On: 16 Mar 2020 at: 13:16:23

Study Year	PIN	Multi-NAIC	Multiple Activities
1998	040970002	Y	Y
2005	040970168	N	N

Activity ID: 1242 Multiple PINS: N

PIN Certainty: 2 Previous Activity ID(s) : 1145

Related PINS: 040970002

Name: BAKER BROTHERS

Address: 43 SHERWOOD STREET, OTTAWA

Facility Type: Waste Materials, Wholesale

Comments 1: Stables at this location from 1910-1940 FIP1901, FIP1912, FIP1922 - no listing - encompasses whole northern block from 40 Booth to Oregon St. intersection

Comments 2:

Generator Number:

Storage Tanks:

HL References 1: M.1900, M.1910, M.1920, M.1930, M.1940, M.1948, I M.1950, M.1955; FIP1901-47-341,vol2; FIP1912-47-341,vol1; FIP1922-47-341,I vol1; FIP1948-102B-341,vol1; FIP1956-102-2-341,vol1.

HL References 2:

HL References 3:

NAICS	SIC
418190	591
418110	591
415310	591

Company Name

Baker Brothers

Year of Operation

c. 1948-1956



CITY OF OTTAWA

HLUI ID: __679AD1

AREA (Square Metres): 9613.005

Report: RPTC_OT_DEV0122

Run On: 16 Mar 2020 at: 13:16:23

Study Year	PIN	Multi-NAIC	Multiple Activities
1998	040970002	Y	Y
2005	040970168	N	N

Activity ID: 13493 Multiple PINS: N

PIN Certainty: 1 Previous Activity ID(s) : 5450

Related PINS: 040970002

Name: THE VICTORIA FOUNDRY CO. LIMITED

Address: BOOTH STREET, OTTAWA

Facility Type: Non-Ferrous Metal Smelting and Refining Industries

Comments 1: - sand & coke storage, moulding shop, pattern storage, core oven, brass foundry 1901 - machine shop, wood shop, office, smith, core oven

Comments 2:

Generator Number:

Storage Tanks:

HL References 1: M.1899, M.1921, M.1948, M.1955; FIP1901-47-341,vol2; FIP1912-47-341,vol1; FIP1922-47-341,vol1; FIP1948-102B-341,vol1; FIP1956-102-2-341,vol1.

HL References 2:

HL References 3:

NAICS	SIC
332710	308
337110	254
331110	291
333619	308
331514	291
331511	294
331410	295
321992	254
331221	291
321215	254
331313	295
336310	308
321911	254
332810	294
336350	308

Company Name

The Victoria Foundry Co. Ltd.

Year of Operation

c. 1901-1956



CITY OF OTTAWA

HLUI ID: __679AD1

AREA (Square Metres): 9613.005

Report: RPTC_OT_DEV0122

Run On: 16 Mar 2020 at: 13:16:23

Study Year	PIN	Multi-NAIC	Multiple Activities
1998	040970002	Y	Y
2005	040970168	N	N

Activity ID: 13666 Multiple PINS: Y

PIN Certainty: 2 Previous Activity ID(s) : 2689

Related PINS: 040970003

Name: THOMAS LAWSON & SONS LIMITED

Address: FLEET STREET, OTTAWA

Facility Type: Copper and Copper Alloy Rolling, Casting and Extruding Industry

Comments 1: Sachs Brothers at 160-166 Queen St. W from 1912-1920. Foundry shown to be associated with Thomas Lawson & Sons Ltd. but civic address is shown as 135-137 Broad St.

Comments 2: 160 to 166

Generator Number:

Storage Tanks:

HL References 1: M.1920, M.1948, M.1956, M.1958, M.1960, M.1961, M.1964, M.1970, M.1980, S.1958, S.1961, S.1964/65, FIP1901-48-346,vol1 & vol2; FIP1912-48-346,vol1; FIP1922-48-346,vol1; FIP1948-104-346; FIP1956-104-346.

HL References 2:

HL References 3:

NAICS	SIC
335120	309
331420	297
332314	309
331511	294
332810	294
332611	309

Company Name

Thomas Lawson & Sons Ltd.

Year of Operation

c. 1956-1965



CITY OF OTTAWA

HLUI ID: __679AD1

AREA (Square Metres): 9613.005

Report: RPTC_OT_DEV0122

Run On: 16 Mar 2020 at: 13:16:23

Study Year	PIN	Multi-NAIC	Multiple Activities
1998	040970002	Y	Y
2005	040970168	N	N

Activity ID: 14317 Multiple PINS: N

PIN Certainty: 2 Previous Activity ID(s) : 1624

Related PINS: 040970002

Name: UNNAMED BOILER WORKS

Address: 66 BOOTH STREET, OTTAWA

Facility Type: Power Boiler and Heat Exchanger Industry

Comments 1:

Comments 2:

Generator Number:

Storage Tanks:

HL References 1: FIP1912-47-341,vol1; M.1912.

HL References 2:

HL References 3:

NAICS	SIC
332410	301

Company Name

Unnamed Boiler Works

Year of Operation

c. 1912



CITY OF OTTAWA

HLUI ID: __679AD1

AREA (Square Metres): 9613.005

Report: RPTC_OT_DEV0122

Run On: 16 Mar 2020 at: 13:16:23

Study Year	PIN	Multi-NAIC	Multiple Activities
1998	040970002	Y	Y
2005	040970168	N	N

Activity ID: 14515 **Multiple PINS:** Y

PIN Certainty: 1 **Previous Activity ID(s) :** 6190, 6060, 6064, 6082, 6077, 6084, 6094, 6095, 6098, 6099, 6102, 6103, 6105, 6108, 6109, 6110, 6111, 6112, 6115, 6117, 6121, 6122, 6124, 6125, 6127, 6129, 6130, 6190, 6191, 6192, 6193, 6198, 6200, 6202, 6203, 6238, 6240, 6243, 6245, 6280, 6282, 6284, 62

Related PINS: 041330051

Name: UNNAMED WASTE DISPOSAL SITE

Address: , OTTAWA

Facility Type: Other Utility Industries n.e.c.

Comments 1: UTM = 445870E, 5028130N, map 31G/5. Site #X1102 of closed sites in the MOE inventory (pg134).

Comments 2:

Generator Number:

Storage Tanks:

HL References 1: 1991-WDSI/WMB/MOE; RBE 1992; MC Staff, 19/02/99; 1922DMD-TM-Ottawa-Sheet #14, 1948DND-ASE-NTS-31G/5, 1967-EMR-SMB-NTS-31G/5-7th ed., 1985-EMR-SMB-NTS-31G/5-11th ed., City of Gloucester-File #8-400-Box 130;

HL References 2: City of Gloucester File # 6-79A: Subject-Health/Dumping -Box 75 -28/12/64; 1938-39-DND-ASE-NTS-31B/13W-2nd ed., 1964-DND-MCE-NTS-31B/13-3rd ed., 1976-EMR-SMB-NTS-31B/13-4th ed., 1979-EMR-SMB-NTS-31B/13-5th ed.

HL References 3:

NAICS	SIC
562210	499
221330	499
221320	499
562920	499
562990	499



CITY OF OTTAWA

HLUI ID: __679AD1

AREA (Square Metres): 9613.005

Report: RPTC_OT_DEV0122

Run On: 16 Mar 2020 at: 13:16:23

Study Year	PIN	Multi-NAIC	Multiple Activities
1998	040970002	Y	Y
2005	040970168	N	N

Company Name

Year of Operation

Unnamed Waste Disposal Site	c. <1991
Unnamed Waste Disposal Site	c. 1953
Unnamed Waste Disposal Site	c. 1946
Unnamed Waste Disposal Site	c. 1924
Unnamed Waste Disposal Site	c. 1958
Unnamed Waste Disposal Site	c. 1979
Unnamed Waste Disposal Site	c. 1965
Unnamed Waste Disposal Site	c. 1974
Unnamed Waste Disposal Site	c. 1920-1931
Unnamed Waste Disposal Site	c. 1973
Unnamed Waste Disposal Site	c. 1927
Unnamed Waste Disposal Site	c. 1966-1991
Unnamed Waste Disposal Site	c. 1947
Unnamed Waste Disposal Site	c. 1976
Unnamed Waste Disposal Site	c. 1940
Unnamed Waste Disposal Site	c. 1962
Unnamed Waste Disposal Site	c. 1926
Unnamed Waste Disposal Site	c. 1944
Unnamed Waste Disposal Site	c. 1972
Unnamed Waste Disposal Site	c. 1935
Unnamed Waste Disposal Site	c. 1921-1945
Unnamed Waste Disposal Site	c. 1977
Unnamed Waste Disposal Site	c. 1947
Unnamed Waste Disposal Site	c. 1950
Unnamed Waste Disposal Site	c. 1981
Unnamed Waste Disposal Site	c. 1971
Unnamed Waste Disposal Site	c. 1963
Unnamed Waste Disposal Site	c. <1990
Unnamed Waste Disposal Site	c. 1964
Unnamed Waste Disposal Site	c. 1920
Unnamed Waste Disposal Site	c. 1938



CITY OF OTTAWA

HLUI ID: __679AD1

AREA (Square Metres): 9613.005

Report: RPTC_OT_DEV0122

Run On: 16 Mar 2020 at: 13:16:23

Study Year

1998
2005

PIN

040970002
040970168

Multi-NAIC

Y
N

Multiple Activities

Y
N

Unnamed Waste Disposal Site

c. 1929

Unnamed Waste Disposal Site

c. 1966



CITY OF OTTAWA

HLUI ID: __679AD1

AREA (Square Metres): 9613.005

Report: RPTC_OT_DEV0122

Run On: 16 Mar 2020 at: 13:16:23

Study Year	PIN	Multi-NAIC	Multiple Activities
1998	040970002	Y	Y
2005	040970168	N	N

Activity ID: 2024 Multiple PINS: N

PIN Certainty: 1 Previous Activity ID(s) : 4194

Related PINS: 040970003

Name: CANADA DRY GINGER ALE LIMITED

Address: FLEET STREET WEST, OTTAWA

Facility Type: Soft Drink Industry

Comments 1: 160 to 166

Comments 2:

Generator Number:

Storage Tanks:

HL References 1: M.1920, M.1948; FIP1901-48-346,vol2; FIP1912-48-346,vol1; FIP1922-48-346,vol1; FIP1948-104-346

HL References 2:

HL References 3:

NAICS	SIC
312120	111

Company Name

Canada Dry Ginger Ale Ltd.

Year of Operation

c. 1948



CITY OF OTTAWA

HLUI ID: __679AD1

AREA (Square Metres): 9613.005

Report: RPTC_OT_DEV0122

Run On: 16 Mar 2020 at: 13:16:23

Study Year	PIN	Multi-NAIC	Multiple Activities
1998	040970002	Y	Y
2005	040970168	N	N

Activity ID: 3483 Multiple PINS: Y

PIN Certainty: 2 Previous Activity ID(s) : 928

Related PINS: 040970002

Name: CHAUDIERE PLATING WORKS

Address: 108 BOOTH STREET, OTTAWA

Facility Type: Stamped, Pressed and Coated Metal Products Industries

Comments 1:

Comments 2:

Generator Number:

Storage Tanks:

HL References 1: M.1900, M.1910, M.1920, M.1930, M.1940, M.1950

HL References 2:

HL References 3:

NAICS	SIC
332439	304
332431	304
332118	304
332210	304
339910	304
331490	392
332720	304

Company Name

Chaudiere Plating Works

Year of Operation

c. 1940



CITY OF OTTAWA

HLUI ID: __679AD1

AREA (Square Metres): 9613.005

Report: RPTC_OT_DEV0122

Run On: 16 Mar 2020 at: 13:16:23

Study Year	PIN	Multi-NAIC	Multiple Activities
1998	040970002	Y	Y
2005	040970168	N	N

Activity ID: 3559 Multiple PINS: N

PIN Certainty: 1 Previous Activity ID(s) : 5449

Related PINS: 040970002

Name: COLONIAL COACH LINES

Address: SHERWOOD STREET, OTTAWA

Facility Type: Public Passenger Transit Systems Industries

Comments 1: FIP1901, FIP1912, FIP1922 - no listing M. 1956 - lists as # 10 Sherwood

Comments 2:

Generator Number:

Storage Tanks: 6 UST - gasoline - located in front of east facing side (adjacent to Sherwood) - (not present FIP1948)

HL References 1: FIP1901-47-345,vol2; FIP1912-47-345,vol1; FIP1922-47-345,vol1; FIP1948-102A-345; FIP1956-102-1-345,vol1; M.1948, M.1956, M.1960, M.1970, M.1980

HL References 2:

HL References 3:

NAICS	SIC
485110	457
485990	457
488990	457
415190	551
485410	457
415110	551
487110	457
811310	551
485210	457
811111	551
415120	551
485510	457

Company Name

Colonial Coach Lines

Year of Operation

c. 1948-1956



CITY OF OTTAWA

HLUI ID: __679AD1

AREA (Square Metres): 9613.005

Report: RPTC_OT_DEV0122

Run On: 16 Mar 2020 at: 13:16:23

Study Year	PIN	Multi-NAIC	Multiple Activities
1998	040970002	Y	Y
2005	040970168	N	N

Activity ID: 4313 Multiple PINS: N

PIN Certainty: 1 Previous Activity ID(s) : 5742

Related PINS: 040970003

Name: DIBBLEE CONSTRUCTION CO. LIMITED

Address: BROAD STREET, OTTAWA

Facility Type: Other Petroleum and Coal Products Industries

Comments 1: 135 to 137

Comments 2:

Generator Number:

Storage Tanks:

HL References 1: M.1920, M.1948; FIP1901-48-346,Vol2; FIP1912-48-346,vol1; FIP1922-48-346,Vol1; FIP1948-104-346

HL References 2:

HL References 3:

NAICS	SIC
324121	369

Company Name

Dibblee Construction Co. Ltd.

Year of Operation

c. 1948



CITY OF OTTAWA

HLUI ID: __679AD1

AREA (Square Metres): 9613.005

Report: RPTC_OT_DEV0122

Run On: 16 Mar 2020 at: 13:16:23

Study Year	PIN	Multi-NAIC	Multiple Activities
1998	040970002	Y	Y
2005	040970168	N	N

Activity ID: 6548 Multiple PINS: N

PIN Certainty: 1 Previous Activity ID(s) : 5451

Related PINS: 040970002

Name: H. DUBINSKY BARRELS & DRUMS

Address: 41 SHERWOOD STREET, OTTAWA

Facility Type: Stamped, Pressed and Coated Metal Products Industries

Comments 1: M. 1948, M. 1955 - lists @ # 43 FIP1901, FIP1922 - no listing

Comments 2:

Generator Number:

Storage Tanks:

HL References 1: M.1948, M.1955; FIP1901-47-341,vol2; FIP1912-47-341,vol1; FIP1922-47-341,vol1; FIP1948-102B-341,vol1; FIP1956-102-2-341,vol1.

HL References 2:

HL References 3:

NAICS	SIC
332210	304
321114	259
321217	259
332720	304
332118	304
332431	304
337920	259
321216	259
332439	304
339910	304

Company Name

H. Dubinsky Barrels & Drums

Year of Operation

c. 1948-1956



CITY OF OTTAWA

HLUI ID: __679AD1

AREA (Square Metres): 9613.005

Report: RPTC_OT_DEV0122

Run On: 16 Mar 2020 at: 13:16:23

Study Year	PIN	Multi-NAIC	Multiple Activities
1998	040970002	Y	Y
2005	040970168	N	N

Activity ID: 7224 Multiple PINS: Y

PIN Certainty: 2 Previous Activity ID(s) : 134

Related PINS: 040970002

Name: J. & PATRICK ARMSTRONG

Address: BOOTH STREET, OTTAWA

Facility Type: Other Transportation Equipment Industries

Comments 1: In 1930 this company was at #45 Booth St. This corresponds to 201 Bridge St. (Booth St's prior name).

Comments 2: 45-51

Generator Number:

Storage Tanks:

HL References 1: M.1900, M.1910, M.1920, M.1930, M.1940, M.1950

HL References 2:

HL References 3:

NAICS	SIC
336990	329

Company Name

J. P. Armstrong

Year of Operation

c. 1912-1930



CITY OF OTTAWA

HLUI ID: __679AD1

AREA (Square Metres): 9613.005

Report: RPTC_OT_DEV0122

Run On: 16 Mar 2020 at: 13:16:23

Study Year	PIN	Multi-NAIC	Multiple Activities
1998	040970002	Y	Y
2005	040970168	N	N

Activity ID: 7711 Multiple PINS: Y

PIN Certainty: 2 Previous Activity ID(s) : 930

Related PINS: 040970002

Name: MACCORMACK'S GARAGE

Address: 110 BOOTH STREET, OTTAWA

Facility Type: Motor Vehicle Repair Shops

Comments 1:

Comments 2:

Generator Number:

Storage Tanks:

HL References 1: M.1900, M.1910, M.1920, M.1930, M.1940, M.1950

HL References 2:

HL References 3:

NAICS	SIC
811112	635
811119	635
811121	635

Company Name

MacCormack's Garage

Year of Operation

c. 1940



CITY OF OTTAWA

HLUI ID: __679AD1

AREA (Square Metres): 9613.005

Report: RPTC_OT_DEV0122

Run On: 16 Mar 2020 at: 13:16:23

Study Year	PIN	Multi-NAIC	Multiple Activities
1998	040970002	Y	Y
2005	040970168	N	N

Activity ID: 8085 Multiple PINS: Y

PIN Certainty: 2 Previous Activity ID(s) : 3060

Related PINS: 040970003

Name: LAURENTIAN FOUNDRY
Address: OTTAWA STREET, OTTAWA

Facility Type: Iron Foundries

Comments 1: 74-88

Comments 2:

Generator Number:

Storage Tanks:

HL References 1: M.1900, M.1910, M.1920, M.1930, M.1940, M.1950; FIP1901-48-347, Vol1; FIP1912-48-347, Vol1; FIP1922-48-347, Vol1; FIP1948-104-347; FIP1956-104-347

HL References 2:

HL References 3:

NAICS	SIC
332810	294
331511	294

Company Name	Year of Operation
Laurentian Foundry	c. 1910-1912



CITY OF OTTAWA

HLUI ID: __679AD1

AREA (Square Metres): 9613.005

Report: RPTC_OT_DEV0122

Run On: 16 Mar 2020 at: 13:16:23

Study Year	PIN	Multi-NAIC	Multiple Activities
1998	040970002	Y	Y
2005	040970168	N	N

Activity ID: 8964 Multiple PINS: N

PIN Certainty: 1 Previous Activity ID(s) : 3015

Related PINS: 040970003

Name: MOORE & SALISBURY
 Address: BROAD STREET, OTTAWA
 Facility Type: Other Furniture and Fixture Industries
 Comments 1: 153 to 155
 Comments 2:

Generator Number:

Storage Tanks:

HL References 1: M.1900, M.1910, M.1920, M.1930, M.1940, M.1950

HL References 2:

HL References 3:

NAICS	SIC
336360	269
339940	269
337910	269

Company Name	Year of Operation
Moore & Salisbury	c. 1910



Historical Land Use Inventory

Area 45 Activity Numbers



CITY OF OTTAWA

HLUI ID: __679ADZ

AREA (Square Metres): 13024.334

Report: RPTC_OT_DEV0122

Run On: 16 Mar 2020 at: 13:16:48

Study Year
2005

PIN
040970168

Multi-NAIC
N

Multiple Activities
N

Activity ID: 11012 **Multiple PINS:** N

PIN Certainty: 1 **Previous Activity ID(s) :**

Related PINS: 040970168

Name: PCL CONSTRUCTORS

Address: 50 BOOTH STREET,

Facility Type: Residential Building and Development

Comments 1:

Comments 2:

Generator Number:

Storage Tanks:

HL References 1:

HL References 2:

HL References 3: 2005 Select Phone

NAICS	SIC
236110	0

Company Name

PCL CONSTRUCTORS

Year of Operation

c. 2005



Historical Land Use Inventory

Area 46 Activity Numbers



CITY OF OTTAWA
HLUI ID: __679ADU

Report: RPTC_OT_DEV0122
Run On: 16 Mar 2020 at: 13:17:55

AREA (Square Metres): 3791.942

Study Year	PIN	Multi-NAIC	Multiple Activities
1998	040970080	Y	Y
2005	040970168	N	N

Activity ID: 11012 **Multiple PINS:** N

PIN Certainty: 1 **Previous Activity ID(s) :**

Related PINS: 040970168

Name: PCL CONSTRUCTORS

Address: 50 BOOTH STREET,

Facility Type: Residential Building and Development

Comments 1:

Comments 2:

Generator Number:

Storage Tanks:

HL References 1:

HL References 2:

HL References 3: 2005 Select Phone

NAICS	SIC
236110	0

Company Name	Year of Operation
PCL CONSTRUCTORS	c. 2005



CITY OF OTTAWA

HLUI ID: __679ADU

AREA (Square Metres): 3791.942

Report: RPTC_OT_DEV0122

Run On: 16 Mar 2020 at: 13:17:55

Study Year	PIN	Multi-NAIC	Multiple Activities
1998	040970080	Y	Y
2005	040970168	N	N

Activity ID: 14515 **Multiple PINS:** Y

PIN Certainty: 1 **Previous Activity ID(s) :** 6190, 6060, 6064, 6082, 6077, 6084, 6094, 6095, 6098, 6099, 6102, 6103, 6105, 6108, 6109, 6110, 6111, 6112, 6115, 6117, 6121, 6122, 6124, 6125, 6127, 6129, 6130, 6190, 6191, 6192, 6193, 6198, 6200, 6202, 6203, 6238, 6240, 6243, 6245, 6280, 6282, 6284, 62

Related PINS: 041330051

Name: UNNAMED WASTE DISPOSAL SITE

Address: , OTTAWA

Facility Type: Other Utility Industries n.e.c.

Comments 1: UTM = 445870E, 5028130N, map 31G/5. Site #X1102 of closed sites in the MOE inventory (pg134).

Comments 2:

Generator Number:

Storage Tanks:

HL References 1: 1991-WDSI/WMB/MOE; RBE 1992; MC Staff, 19/02/99; 1922DMD-TM-Ottawa-Sheet #14, 1948DND-ASE-NTS-31G/5, 1967-EMR-SMB-NTS-31G/5-7th ed., 1985-EMR-SMB-NTS-31G/5-11th ed., City of Gloucester-File #8-400-Box 130;

HL References 2: City of Gloucester File # 6-79A: Subject-Health/Dumping -Box 75 -28/12/64; 1938-39-DND-ASE-NTS-31B/13W-2nd ed., 1964-DND-MCE-NTS-31B/13-3rd ed., 1976-EMR-SMB-NTS-31B/13-4th ed., 1979-EMR-SMB-NTS-31B/13-5th ed.

HL References 3:

NAICS	SIC
562210	499
221330	499
221320	499
562920	499
562990	499



CITY OF OTTAWA

HLUI ID: __679ADU

AREA (Square Metres): 3791.942

Report: RPTC_OT_DEV0122

Run On: 16 Mar 2020 at: 13:17:55

Study Year	PIN	Multi-NAIC	Multiple Activities
1998	040970080	Y	Y
2005	040970168	N	N

Company Name

Year of Operation

Unnamed Waste Disposal Site	c. <1991
Unnamed Waste Disposal Site	c. 1953
Unnamed Waste Disposal Site	c. 1946
Unnamed Waste Disposal Site	c. 1924
Unnamed Waste Disposal Site	c. 1958
Unnamed Waste Disposal Site	c. 1979
Unnamed Waste Disposal Site	c. 1965
Unnamed Waste Disposal Site	c. 1974
Unnamed Waste Disposal Site	c. 1920-1931
Unnamed Waste Disposal Site	c. 1973
Unnamed Waste Disposal Site	c. 1927
Unnamed Waste Disposal Site	c. 1966-1991
Unnamed Waste Disposal Site	c. 1947
Unnamed Waste Disposal Site	c. 1976
Unnamed Waste Disposal Site	c. 1940
Unnamed Waste Disposal Site	c. 1962
Unnamed Waste Disposal Site	c. 1926
Unnamed Waste Disposal Site	c. 1944
Unnamed Waste Disposal Site	c. 1972
Unnamed Waste Disposal Site	c. 1935
Unnamed Waste Disposal Site	c. 1921-1945
Unnamed Waste Disposal Site	c. 1977
Unnamed Waste Disposal Site	c. 1947
Unnamed Waste Disposal Site	c. 1950
Unnamed Waste Disposal Site	c. 1981
Unnamed Waste Disposal Site	c. 1971
Unnamed Waste Disposal Site	c. 1963
Unnamed Waste Disposal Site	c. <1990
Unnamed Waste Disposal Site	c. 1964
Unnamed Waste Disposal Site	c. 1920
Unnamed Waste Disposal Site	c. 1938



CITY OF OTTAWA

HLUI ID: __679ADU

AREA (Square Metres): 3791.942

Report: RPTC_OT_DEV0122

Run On: 16 Mar 2020 at: 13:17:55

Study Year

1998
2005

PIN

040970080
040970168

Multi-NAIC

Y
N

Multiple Activities

Y
N

Unnamed Waste Disposal Site

c. 1929

Unnamed Waste Disposal Site

c. 1966



CITY OF OTTAWA

HLUI ID: __679ADU

AREA (Square Metres): 3791.942

Report: RPTC_OT_DEV0122

Run On: 16 Mar 2020 at: 13:17:55

Study Year	PIN	Multi-NAIC	Multiple Activities
1998	040970080	Y	Y
2005	040970168	N	N

Activity ID: 8085 Multiple PINS: Y

PIN Certainty: 2 Previous Activity ID(s) : 3060

Related PINS: 040970003

Name: LAURENTIAN FOUNDRY
 Address: OTTAWA STREET, OTTAWA
 Facility Type: Iron Foundries
 Comments 1: 74-88
 Comments 2:

Generator Number:

Storage Tanks:

HL References 1: M.1900, M.1910, M.1920, M.1930, M.1940, M.1950; FIP1901-48-347, Vol1; FIP1912-48-347, Vol1; FIP1922-48-347, Vol1; FIP1948-104-347; FIP1956-104-347

HL References 2:

HL References 3:

NAICS	SIC
332810	294
331511	294

Company Name	Year of Operation
Laurentian Foundry	c. 1910-1912



Historical Land Use Inventory

Area 47 Activity Numbers



CITY OF OTTAWA
HLUI ID: __670IL9
AREA (Square Metres): 3426.722

Report: RPTC_OT_DEV0122
 Run On: 16 Mar 2020 at: 13:18:21

Study Year
1998

PIN
040970002

Multi-NAIC
Y

Multiple Activities
Y

Activity ID: 10083 **Multiple PINS:** N
PIN Certainty: 2 **Previous Activity ID(s) :** 2687
Related PINS: 040970003

Name: OTTAWA IRON & BRASS FOUNDRY
Address: BROAD STREET, OTTAWA
Facility Type: Iron Foundries
Comments 1: 135 to 137
Comments 2:

Generator Number:
Storage Tanks:

HL References 1: M.1900, M.1910, M.1920, M.1930, M.1940, M.1950; FIP1901-48-346,vol1; FIP1912-48-346,vol1; FIP1922-48-346,vol1; FIP1948-104-346; FIP1956-104-346.

HL References 2:
HL References 3:

NAICS	SIC
331420	297
331511	294
332810	294

Company Name	Year of Operation
Ottawa Iron & Brass Foundry	c. 1956



CITY OF OTTAWA
HLUI ID: __670IL9
AREA (Square Metres): 3426.722

Report: RPTC_OT_DEV0122

Run On: 16 Mar 2020 at: 13:18:21

Study Year
1998

PIN
040970002

Multi-NAIC
Y

Multiple Activities
Y

Activity ID: 10178 **Multiple PINS:** Y
PIN Certainty: 2 **Previous Activity ID(s) :** 1943

Related PINS: 040970002

Name: OTTAWA PRE-MIXED CONCRETE LIMITED

Address: OREGON STREET, OTTAWA

Facility Type: Ready Mix Concrete Industry

Comments 1:

Comments 2:

Generator Number:

Storage Tanks:

HL References 1: M.1958, M.1961, M.1964, S.1958, S.1961, S.1964-65, M.1960, M.1970, M.1980

HL References 2:

HL References 3:

NAICS	SIC
327320	355

Company Name

Ottawa Pre-Mixed Concrete Ltd.

Year of Operation

c. 1958-1965



CITY OF OTTAWA

HLUI ID: __670IL9

AREA (Square Metres): 3426.722

Report: RPTC_OT_DEV0122

Run On: 16 Mar 2020 at: 13:18:21

Study Year
1998

PIN
040970002

Multi-NAIC
Y

Multiple Activities
Y

Activity ID: 10471 Multiple PINS: N

PIN Certainty: 1 Previous Activity ID(s) : 2686

Related PINS: 040970003

Name: OTTAWA BOILER & STEEL WORKS

Address: FLEET STREET, OTTAWA

Facility Type: Heating Equipment Industry

Comments 1: 154 to 166 - 'FIP1922 shows the machine shop at 135-137 Broad St. for the same company. A foundry also shown at 135-137 Broad St. on 1956FIP. Steel shop associated with Ottawa Boiler & Steel Works is shown at 92 Sherwood St. in 1956FIP.

Comments 2: Company located at #154-156 in 1920 and 156-158 in 1950. A subsidiary of Thomas Lawson and Sons Ltd.

Generator Number:

Storage Tanks:

HL References 1: M.1900, M.1910, M.1920, M.1930, M.1940, M.1948, M.1950, M.1956, M.1958, M.1961, M.1964, S.1958, S.1961, S.1964/65, FIP1901-48-346,vol1 & vol2; FIP1912-48-346,vol1; FIP1922-48-346,vol1; FIP1948-104-346; FIP1956-104-346.

HL References 2:

HL References 3:

NAICS	SIC
336350	308
336310	308
333413	307
332710	308
333310	307
333619	308
331511	294
332810	294
333416	307

Company Name

Ottawa Boiler & Steel Works

Year of Operation

c. 1920-1965



CITY OF OTTAWA
HLUI ID: __670IL9
AREA (Square Metres): 3426.722

Report: RPTC_OT_DEV0122

Run On: 16 Mar 2020 at: 13:18:21

Study Year
1998

PIN
040970002

Multi-NAIC
Y

Multiple Activities
Y

Activity ID: 11385 **Multiple PINS:** N

PIN Certainty: 1 **Previous Activity ID(s) :** 3226

Related PINS: 040970002

Name: PRESTON & LIEFF GLASS LIMITED

Address: 60 BOOTH STREET, OTTAWA

Facility Type: Glass and Glass Products Industries

Comments 1: Company warehouse was listed at 66 Booth in M.1960.

Comments 2:

Generator Number:

Storage Tanks:

HL References 1: M.1960, M.1970, M.1980

HL References 2:

HL References 3:

NAICS	SIC
327214	356

Company Name

Preston & Lieff Glass Ltd.

Year of Operation

c. 1960



CITY OF OTTAWA

HLUI ID: __670IL9

AREA (Square Metres): 3426.722

Report: RPTC_OT_DEV0122

Run On: 16 Mar 2020 at: 13:18:21

Study Year
1998

PIN
040970002

Multi-NAIC
Y

Multiple Activities
Y

Activity ID: 11538 Multiple PINS: N
PIN Certainty: 2 Previous Activity ID(s) : 1827

Related PINS: 040970003

Name: RELIANCE ENGINEERING AND MANUFACTURING CO.

Address: FLEET STREET, OTTAWA

Facility Type: Machine Shop Industry

Comments 1: FIP/Mights 1948, 1956 indicate Ottawa Boiler and Steel Works

Comments 2: 156 to 158

Generator Number:

Storage Tanks:

HL References 1: FIP1901-48-346, Vol1; FIP1912-48-346, Vol1; FIP1922-48-346, Vol1; FIP1948-104-346; FIP1956-104-346, M.1920, M.1948, M.1956

HL References 2:

HL References 3:

NAICS	SIC
333619	308
336310	308
336350	308
332710	308

Company Name

Reliance Engineering and Manufacturing Co.

Year of Operation

c. 1912



CITY OF OTTAWA
HLUI ID: __670IL9
AREA (Square Metres): 3426.722

Report: RPTC_OT_DEV0122

Run On: 16 Mar 2020 at: 13:18:21

Study Year
1998

PIN
040970002

Multi-NAIC
Y

Multiple Activities
Y

Activity ID: 12167 **Multiple PINS:** N
PIN Certainty: 1 **Previous Activity ID(s) :** 2737, 2688

Related PINS: 040970003

Name: UNNAMED JUNK YARD
Address: 141 BROAD STREET, OTTAWA
Facility Type: Waste Materials, Wholesale
Comments 1: Unit A
Comments 2:

Generator Number:

Storage Tanks:

HL References 1: M.1920, M.1948, M.1956; FIP1901-48-346,vol1 & vol2; FIP1912-48-346,vol1; FIP1922-48-346,vol1; FIP1948-104-346; FIP1956-104-346.

HL References 2:

HL References 3:

NAICS	SIC
415310	591
418110	591
418190	591

Company Name	Year of Operation
Unnamed Junk Yard	c. 1956
Sachs Brothers	c. 1912-1922



CITY OF OTTAWA
HLUI ID: __670IL9
AREA (Square Metres): 3426.722

Report: RPTC_OT_DEV0122

Run On: 16 Mar 2020 at: 13:18:21

Study Year
1998

PIN
040970002

Multi-NAIC
Y

Multiple Activities
Y

Activity ID: 12168 **Multiple PINS:** N
PIN Certainty: 1 **Previous Activity ID(s) :** 950, 2174

Related PINS: 040970002

Name: UNNAMED JUNK YARD
Address: SHERWOOD STREET, OTTAWA
Facility Type: Waste Materials, Wholesale

Comments 1:

Comments 2:

Generator Number:

Storage Tanks:

HL References 1: M.1899, M.1900, M.1910, M.1920, M.1921, M.1930, M.1940, M.1948, M.1950, M.1956; FIP1912-47-345,vol1; FIP1922-47-345,vol1&2; FIP1948-102A-345,vol1; FIP1956-102010345,vol1.

HL References 2:

HL References 3:

NAICS	SIC
415310	591
418110	591
418190	591

Company Name	Year of Operation
Sachs Brothers	c. 1922-1956
Unnamed Junk Yard	c. 1948



CITY OF OTTAWA

HLUI ID: __670IL9

AREA (Square Metres): 3426.722

Report: RPTC_OT_DEV0122

Run On: 16 Mar 2020 at: 13:18:21

Study Year
1998

PIN
040970002

Multi-NAIC
Y

Multiple Activities
Y

Activity ID: 12277

Multiple PINS: N

PIN Certainty: 1

Previous Activity ID(s) : 757

Related PINS: 040970002

Name: ROBERT J. FERGUSON & SONS

Address: 64 BOOTH STREET, OTTAWA

Facility Type: Non-Ferrous Metal Smelting and Refining Industries

Comments 1: - centre building: foundry & moulding shop - west: storage building in back -east: offices (ajacent to Booth)

Comments 2:

Generator Number:

Storage Tanks:

HL References 1: S.1958, S.1961, S.1964-65; M.1900, M.1910, M.1920, M.1930, M.1940, M.1948, M.1950, M.1955, M.1958, M.1960, M.1961, M.1964, M.1970,

HL References 2: M.1980: FIP1901-47-341; FIP1912-47-341, kvol1; FIP1922-47-341,vol1; FIP1948-102B-341, Ottawa vol1; July 1956, She

HL References 3:

NAICS	SIC
331313	295
331317	296
332113	296
331529	296
331410	295

Company Name

Robert J. Ferguson & Sons

Year of Operation

c. 1948-1961



CITY OF OTTAWA

HLUI ID: __670IL9

AREA (Square Metres): 3426.722

Report: RPTC_OT_DEV0122

Run On: 16 Mar 2020 at: 13:18:21

Study Year
1998

PIN
040970002

Multi-NAIC
Y

Multiple Activities
Y

Activity ID: 1242

Multiple PINS: N

PIN Certainty: 2

Previous Activity ID(s) : 1145

Related PINS: 040970002

Name: BAKER BROTHERS

Address: 43 SHERWOOD STREET, OTTAWA

Facility Type: Waste Materials, Wholesale

Comments 1: Stables at this location from 1910-1940 FIP1901, FIP1912, FIP1922 - no listing - encompasses whole northern block from 40 Booth to Oregon St. intersection

Comments 2:

Generator Number:

Storage Tanks:

HL References 1: M.1900, M.1910, M.1920, M.1930, M.1940, M.1948, I M.1950, M.1955; FIP1901-47-341,vol2; FIP1912-47-341,vol1; FIP1922-47-341, I vol1; FIP1948-102B-341,vol1; FIP1956-102-2-341,vol1.

HL References 2:

HL References 3:

NAICS	SIC
418190	591
418110	591
415310	591

Company Name

Baker Brothers

Year of Operation

c. 1948-1956



CITY OF OTTAWA

HLUI ID: __670IL9

AREA (Square Metres): 3426.722

Report: RPTC_OT_DEV0122

Run On: 16 Mar 2020 at: 13:18:21

Study Year
1998

PIN
040970002

Multi-NAIC
Y

Multiple Activities
Y

Activity ID: 13493

Multiple PINS: N

PIN Certainty: 1

Previous Activity ID(s) : 5450

Related PINS: 040970002

Name: THE VICTORIA FOUNDRY CO. LIMITED

Address: BOOTH STREET, OTTAWA

Facility Type: Non-Ferrous Metal Smelting and Refining Industries

Comments 1: - sand & coke storage, moulding shop, pattern storage, core oven, brass foundry 1901 - machine shop, wood shop, office, smith, core oven

Comments 2:

Generator Number:

Storage Tanks:

HL References 1: M.1899, M.1921, M.1948, M.1955; FIP1901-47-341,vol2; FIP1912-47-341,vol1; FIP1922-47-341,vol1; FIP1948-102B-341,vol1; FIP1956-102-2-341,vol1.

HL References 2:

HL References 3:

NAICS	SIC
332710	308
337110	254
331110	291
333619	308
331514	291
331511	294
331410	295
321992	254
331221	291
321215	254
331313	295
336310	308
321911	254
332810	294
336350	308

Company Name

The Victoria Foundry Co. Ltd.

Year of Operation

c. 1901-1956



CITY OF OTTAWA

HLUI ID: __670IL9

AREA (Square Metres): 3426.722

Report: RPTC_OT_DEV0122

Run On: 16 Mar 2020 at: 13:18:21

Study Year
1998

PIN
040970002

Multi-NAIC
Y

Multiple Activities
Y

Activity ID: 13666 Multiple PINS: Y

PIN Certainty: 2 Previous Activity ID(s) : 2689

Related PINS: 040970003

Name: THOMAS LAWSON & SONS LIMITED

Address: FLEET STREET, OTTAWA

Facility Type: Copper and Copper Alloy Rolling, Casting and Extruding Industry

Comments 1: Sachs Brothers at 160-166 Queen St. W from 1912-1920. Foundry shown to be associated with Thomas Lawson & Sons Ltd. but civic address is shown as 135-137 Broad St.

Comments 2: 160 to 166

Generator Number:

Storage Tanks:

HL References 1: M.1920, M.1948, M.1956, M.1958, M.1960, M.1961, M.1964, M.1970, M.1980, S.1958, S.1961, S.1964/65, FIP1901-48-346,vol1 & vol2; FIP1912-48-346,vol1; FIP1922-48-346,vol1; FIP1948-104-346; FIP1956-104-346.

HL References 2:

HL References 3:

NAICS	SIC
335120	309
331420	297
332314	309
331511	294
332810	294
332611	309

Company Name

Thomas Lawson & Sons Ltd.

Year of Operation

c. 1956-1965



CITY OF OTTAWA
HLUI ID: __670IL9
AREA (Square Metres): 3426.722

Report: RPTC_OT_DEV0122

Run On: 16 Mar 2020 at: 13:18:21

Study Year
1998

PIN
040970002

Multi-NAIC
Y

Multiple Activities
Y

Activity ID: 1446 **Multiple PINS:** N
PIN Certainty: 1 **Previous Activity ID(s) :** 138, 137
Related PINS: 040970002
Name: RIDEAU IRON AND METAL COMPANY
Address: BROAD STREET, OTTAWA
Facility Type: Primary Steel Industries
Comments 1:
Comments 2: 71-73
Generator Number:
Storage Tanks:
HL References 1: M.1900, M.1910, M.1920, M.1930, M.1940, M.1950
HL References 2:
HL References 3:

NAICS	SIC
331110	291
333413	307
333416	307
331514	291
333310	307
331221	291

Company Name	Year of Operation
Rideau Iron and Metal Company	c. 1920
Beach Foundry Company Ltd.	c. 1920



CITY OF OTTAWA

HLUI ID: __670IL9

AREA (Square Metres): 3426.722

Report: RPTC_OT_DEV0122

Run On: 16 Mar 2020 at: 13:18:21

Study Year
1998

PIN
040970002

Multi-NAIC
Y

Multiple Activities
Y

Activity ID: 14515 **Multiple PINS:** Y

PIN Certainty: 1 **Previous Activity ID(s) :** 6190, 6060, 6064, 6082, 6077, 6084, 6094, 6095, 6098, 6099, 6102, 6103, 6105, 6108, 6109, 6110, 6111, 6112, 6115, 6117, 6121, 6122, 6124, 6125, 6127, 6129, 6130, 6190, 6191, 6192, 6193, 6198, 6200, 6202, 6203, 6238, 6240, 6243, 6245, 6280, 6282, 6284, 62

Related PINS: 041330051

Name: UNNAMED WASTE DISPOSAL SITE

Address: , OTTAWA

Facility Type: Other Utility Industries n.e.c.

Comments 1: UTM = 445870E, 5028130N, map 31G/5. Site #X1102 of closed sites in the MOE inventory (pg134).

Comments 2:

Generator Number:

Storage Tanks:

HL References 1: 1991-WDSI/WMB/MOE; RBE 1992; MC Staff, 19/02/99; 1922DMD-TM-Ottawa-Sheet #14, 1948DND-ASE-NTS-31G/5, 1967-EMR-SMB-NTS-31G/5-7th ed., 1985-EMR-SMB-NTS-31G/5-11th ed., City of Gloucester-File #8-400-Box 130;

HL References 2: City of Gloucester File # 6-79A: Subject-Health/Dumping -Box 75 -28/12/64; 1938-39-DND-ASE-NTS-31B/13W-2nd ed., 1964-DND-MCE-NTS-31B/13-3rd ed., 1976-EMR-SMB-NTS-31B/13-4th ed., 1979-EMR-SMB-NTS-31B/13-5th ed.

HL References 3:

NAICS	SIC
562210	499
221330	499
221320	499
562920	499
562990	499



CITY OF OTTAWA
HLUI ID: __670IL9
AREA (Square Metres): 3426.722

Report: RPTC_OT_DEV0122

Run On: 16 Mar 2020 at: 13:18:21

Study Year
1998

PIN
040970002

Multi-NAIC
Y

Multiple Activities
Y

Company Name

Year of Operation

Unnamed Waste Disposal Site	c. <1991
Unnamed Waste Disposal Site	c. 1953
Unnamed Waste Disposal Site	c. 1946
Unnamed Waste Disposal Site	c. 1924
Unnamed Waste Disposal Site	c. 1958
Unnamed Waste Disposal Site	c. 1979
Unnamed Waste Disposal Site	c. 1965
Unnamed Waste Disposal Site	c. 1974
Unnamed Waste Disposal Site	c. 1920-1931
Unnamed Waste Disposal Site	c. 1973
Unnamed Waste Disposal Site	c. 1927
Unnamed Waste Disposal Site	c. 1966-1991
Unnamed Waste Disposal Site	c. 1947
Unnamed Waste Disposal Site	c. 1976
Unnamed Waste Disposal Site	c. 1940
Unnamed Waste Disposal Site	c. 1962
Unnamed Waste Disposal Site	c. 1926
Unnamed Waste Disposal Site	c. 1944
Unnamed Waste Disposal Site	c. 1972
Unnamed Waste Disposal Site	c. 1935
Unnamed Waste Disposal Site	c. 1921-1945
Unnamed Waste Disposal Site	c. 1977
Unnamed Waste Disposal Site	c. 1947
Unnamed Waste Disposal Site	c. 1950
Unnamed Waste Disposal Site	c. 1981
Unnamed Waste Disposal Site	c. 1971
Unnamed Waste Disposal Site	c. 1963
Unnamed Waste Disposal Site	c. <1990
Unnamed Waste Disposal Site	c. 1964
Unnamed Waste Disposal Site	c. 1920
Unnamed Waste Disposal Site	c. 1938
Unnamed Waste Disposal Site	c. 1929



CITY OF OTTAWA

HLUI ID: __670IL9

AREA (Square Metres): 3426.722

Report: RPTC_OT_DEV0122

Run On: 16 Mar 2020 at: 13:18:21

Study Year
1998

PIN
040970002

Multi-NAIC
Y

Multiple Activities
Y

Unnamed Waste Disposal Site

c. 1966



CITY OF OTTAWA

HLUI ID: __670IL9

AREA (Square Metres): 3426.722

Report: RPTC_OT_DEV0122

Run On: 16 Mar 2020 at: 13:18:21

Study Year
1998

PIN
040970002

Multi-NAIC
Y

Multiple Activities
Y

Activity ID: 2024

Multiple PINS: N

PIN Certainty: 1

Previous Activity ID(s) : 4194

Related PINS: 040970003

Name: CANADA DRY GINGER ALE LIMITED

Address: FLEET STREET WEST, OTTAWA

Facility Type: Soft Drink Industry

Comments 1: 160 to 166

Comments 2:

Generator Number:

Storage Tanks:

HL References 1: M.1920, M.1948; FIP1901-48-346,vol2; FIP1912-48-346,vol1; FIP1922-48-346,vol1; FIP1948-104-346

HL References 2:

HL References 3:

NAICS	SIC
312120	111

Company Name

Canada Dry Ginger Ale Ltd.

Year of Operation

c. 1948



CITY OF OTTAWA
HLUI ID: __670IL9
AREA (Square Metres): 3426.722

Report: RPTC_OT_DEV0122

Run On: 16 Mar 2020 at: 13:18:21

Study Year
1998

PIN
040970002

Multi-NAIC
Y

Multiple Activities
Y

Activity ID: 3483 **Multiple PINS:** Y

PIN Certainty: 2 **Previous Activity ID(s) :** 928

Related PINS: 040970002

Name: CHAUDIERE PLATING WORKS

Address: 108 BOOTH STREET, OTTAWA

Facility Type: Stamped, Pressed and Coated Metal Products Industries

Comments 1:

Comments 2:

Generator Number:

Storage Tanks:

HL References 1: M.1900, M.1910, M.1920, M.1930, M.1940, M.1950

HL References 2:

HL References 3:

NAICS	SIC
332439	304
332431	304
332118	304
332210	304
339910	304
331490	392
332720	304

Company Name

Chaudiere Plating Works

Year of Operation

c. 1940



CITY OF OTTAWA

HLUI ID: __670IL9

AREA (Square Metres): 3426.722

Report: RPTC_OT_DEV0122

Run On: 16 Mar 2020 at: 13:18:21

Study Year
1998

PIN
040970002

Multi-NAIC
Y

Multiple Activities
Y

Activity ID: 3559 Multiple PINS: N

PIN Certainty: 1 Previous Activity ID(s) : 5449

Related PINS: 040970002

Name: COLONIAL COACH LINES

Address: SHERWOOD STREET, OTTAWA

Facility Type: Public Passenger Transit Systems Industries

Comments 1: FIP1901, FIP1912, FIP1922 - no listing M. 1956 - lists as # 10 Sherwood

Comments 2:

Generator Number:

Storage Tanks: 6 UST - gasoline - located in front of east facing side (adjacent to Sherwood) - (not present FIP1948)

HL References 1: FIP1901-47-345,vol2; FIP1912-47-345,vol1; FIP1922-47-345,vol1; FIP1948-102A-345; FIP1956-102-1-345,vol1; M.1948, M.1956, M.1960, M.1970, M.1980

HL References 2:

HL References 3:

NAICS	SIC
485110	457
485990	457
488990	457
415190	551
485410	457
415110	551
487110	457
811310	551
485210	457
811111	551
415120	551
485510	457

Company Name

Colonial Coach Lines

Year of Operation

c. 1948-1956



CITY OF OTTAWA

HLUI ID: __670IL9

AREA (Square Metres): 3426.722

Report: RPTC_OT_DEV0122

Run On: 16 Mar 2020 at: 13:18:21

Study Year
1998

PIN
040970002

Multi-NAIC
Y

Multiple Activities
Y

Activity ID: 4313 Multiple PINS: N

PIN Certainty: 1 Previous Activity ID(s) : 5742

Related PINS: 040970003

Name: DIBBLEE CONSTRUCTION CO. LIMITED

Address: BROAD STREET, OTTAWA

Facility Type: Other Petroleum and Coal Products Industries

Comments 1: 135 to 137

Comments 2:

Generator Number:

Storage Tanks:

HL References 1: M.1920, M.1948; FIP1901-48-346,Vol2; FIP1912-48-346,vol1; FIP1922-48-346,Vol1; FIP1948-104-346

HL References 2:

HL References 3:

NAICS	SIC
324121	369

Company Name

Dibblee Construction Co. Ltd.

Year of Operation

c. 1948



CITY OF OTTAWA

HLUI ID: __670IL9

AREA (Square Metres): 3426.722

Report: RPTC_OT_DEV0122

Run On: 16 Mar 2020 at: 13:18:21

Study Year
1998

PIN
040970002

Multi-NAIC
Y

Multiple Activities
Y

Activity ID: 6974

Multiple PINS: Y

PIN Certainty: 1

Previous Activity ID(s) : 4489

Related PINS: 040970002

Name: IMPERIAL RADIATORS

Address: BOOTH STREET, OTTAWA

Facility Type: Motor Vehicle Repair Shops

Comments 1: - oiling noted in garage FIP1912, FIP1922 - shows wood yard M. 1956 - lists Canadian Marconi, radio sales & service

Comments 2: 108 to 110

Generator Number:

Storage Tanks: 2 UST - gasoline

HL References 1: M.1900, M.1910, M.1920, M.1930, M.1940, M. 1948, M.1950, M.1956; FIP1901-48-342,vol2; FIP1912-48-342,vol1; FIP1922-48-342,vol1; FIP1948-104-342; FIP1956-104-342

HL References 2:

HL References 3:

NAICS	SIC
238350	427
811119	635
811121	635
238320	427
238340	427
811112	635

Company Name

Imperial Radiators

Year of Operation

c. 1948



CITY OF OTTAWA

HLUI ID: __670IL9

AREA (Square Metres): 3426.722

Report: RPTC_OT_DEV0122

Run On: 16 Mar 2020 at: 13:18:21

Study Year
1998

PIN
040970002

Multi-NAIC
Y

Multiple Activities
Y

Activity ID: 7181

Multiple PINS: Y

PIN Certainty: 2

Previous Activity ID(s) : 954

Related PINS: 040970002

Name: J.R. BOOTH - FRASER YARD

Address: BOOTH STREET, OTTAWA

Facility Type: Lumber and Building Materials, Wholesale

Comments 1: - massive lumber storage yard, also listed as Fraser Field Yard on Carling Ave.

Comments 2:

Generator Number:

Storage Tanks:

HL References 1: FIP1901-47-341,vol2; FIP1901-47-345,vol2; FIP1912-47-341,vol1; FIP1922-47-341,vol1. M.1900, M.1912, M.1921.

HL References 2:

HL References 3:

NAICS	SIC
416340	563
444190	563
416310	563
444110	563
416320	563
444120	563

Company Name

Year of Operation

J.R. Booth - Fraser Yard

c. 1901-1922

J. R. Booth - Atkinson Yard

c. 1901



CITY OF OTTAWA

HLUI ID: __670IL9

AREA (Square Metres): 3426.722

Report: RPTC_OT_DEV0122

Run On: 16 Mar 2020 at: 13:18:21

Study Year
1998

PIN
040970002

Multi-NAIC
Y

Multiple Activities
Y

Activity ID: 7224

Multiple PINS: Y

PIN Certainty: 2

Previous Activity ID(s) : 134

Related PINS: 040970002

Name: J. & PATRICK ARMSTRONG

Address: BOOTH STREET, OTTAWA

Facility Type: Other Transportation Equipment Industries

Comments 1: In 1930 this company was at #45 Booth St. This corresponds to 201 Bridge St. (Booth St's prior name).

Comments 2: 45-51

Generator Number:

Storage Tanks:

HL References 1: M.1900, M.1910, M.1920, M.1930, M.1940, M.1950

HL References 2:

HL References 3:

NAICS	SIC
336990	329

Company Name

J. P. Armstrong

Year of Operation

c. 1912-1930



CITY OF OTTAWA
HLUI ID: __670IL9
AREA (Square Metres): 3426.722

Report: RPTC_OT_DEV0122

Run On: 16 Mar 2020 at: 13:18:21

Study Year
1998

PIN
040970002

Multi-NAIC
Y

Multiple Activities
Y

Activity ID: 7711 **Multiple PINS:** Y

PIN Certainty: 2 **Previous Activity ID(s) :** 930

Related PINS: 040970002

Name: MACCORMACK'S GARAGE
Address: 110 BOOTH STREET, OTTAWA
Facility Type: Motor Vehicle Repair Shops

Comments 1:

Comments 2:

Generator Number:

Storage Tanks:

HL References 1: M.1900, M.1910, M.1920, M.1930, M.1940, M.1950

HL References 2:

HL References 3:

NAICS	SIC
811112	635
811119	635
811121	635

Company Name

MacCormack's Garage

Year of Operation

c. 1940



CITY OF OTTAWA

HLUI ID: __670IL9

AREA (Square Metres): 3426.722

Report: RPTC_OT_DEV0122

Run On: 16 Mar 2020 at: 13:18:21

Study Year
1998

PIN
040970002

Multi-NAIC
Y

Multiple Activities
Y

Activity ID: 8085 Multiple PINS: Y
PIN Certainty: 2 Previous Activity ID(s) : 3060

Related PINS: 040970003

Name: LAURENTIAN FOUNDRY
Address: OTTAWA STREET, OTTAWA
Facility Type: Iron Foundries
Comments 1: 74-88
Comments 2:

Generator Number:

Storage Tanks:

HL References 1: M.1900, M.1910, M.1920, M.1930, M.1940, M.1950; FIP1901-48-347, Vol1; FIP1912-48-347, Vol1; FIP1922-48-347, Vol1; FIP1948-104-347; FIP1956-104-347

HL References 2:

HL References 3:

NAICS	SIC
332810	294
331511	294

Company Name

Laurentian Foundry

Year of Operation

c. 1910-1912



CITY OF OTTAWA
HLUI ID: __670IL9
AREA (Square Metres): 3426.722

Report: RPTC_OT_DEV0122

Run On: 16 Mar 2020 at: 13:18:21

Study Year
1998

PIN
040970002

Multi-NAIC
Y

Multiple Activities
Y

Activity ID: 8964 **Multiple PINS:** N

PIN Certainty: 1 **Previous Activity ID(s) :** 3015

Related PINS: 040970003

Name: MOORE & SALISBURY
Address: BROAD STREET, OTTAWA
Facility Type: Other Furniture and Fixture Industries
Comments 1: 153 to 155
Comments 2:

Generator Number:

Storage Tanks:

HL References 1: M.1900, M.1910, M.1920, M.1930, M.1940, M.1950

HL References 2:

HL References 3:

NAICS	SIC
336360	269
339940	269
337910	269

Company Name

Moore & Salisbury

Year of Operation

c. 1910



CITY OF OTTAWA

HLUI ID: __670IL9

AREA (Square Metres): 3426.722

Report: RPTC_OT_DEV0122

Run On: 16 Mar 2020 at: 13:18:21

Study Year
1998

PIN
040970002

Multi-NAIC
Y

Multiple Activities
Y

Activity ID: 9896

Multiple PINS: N

PIN Certainty: 1

Previous Activity ID(s) : 135

Related PINS: 040970002

Name: OTTAWA CAR MANUFACTURING COMPANY

Address: 65 BOOTH STREET, OTTAWA

Facility Type: Copper and Copper Alloy Rolling, Casting and Extruding Industry

Comments 1: #65 Booth St corresponds to address numbers in the 200 range on Bridge St. (Booth St's prior name)

Comments 2:

Generator Number:

Storage Tanks:

HL References 1: M.1900, M.1910, M.1920, M.1930, M.1940, M.1950

HL References 2:

HL References 3:

NAICS	SIC
331420	297

Company Name

Ottawa Car Manufacturing Company

Year of Operation

c. 1920