

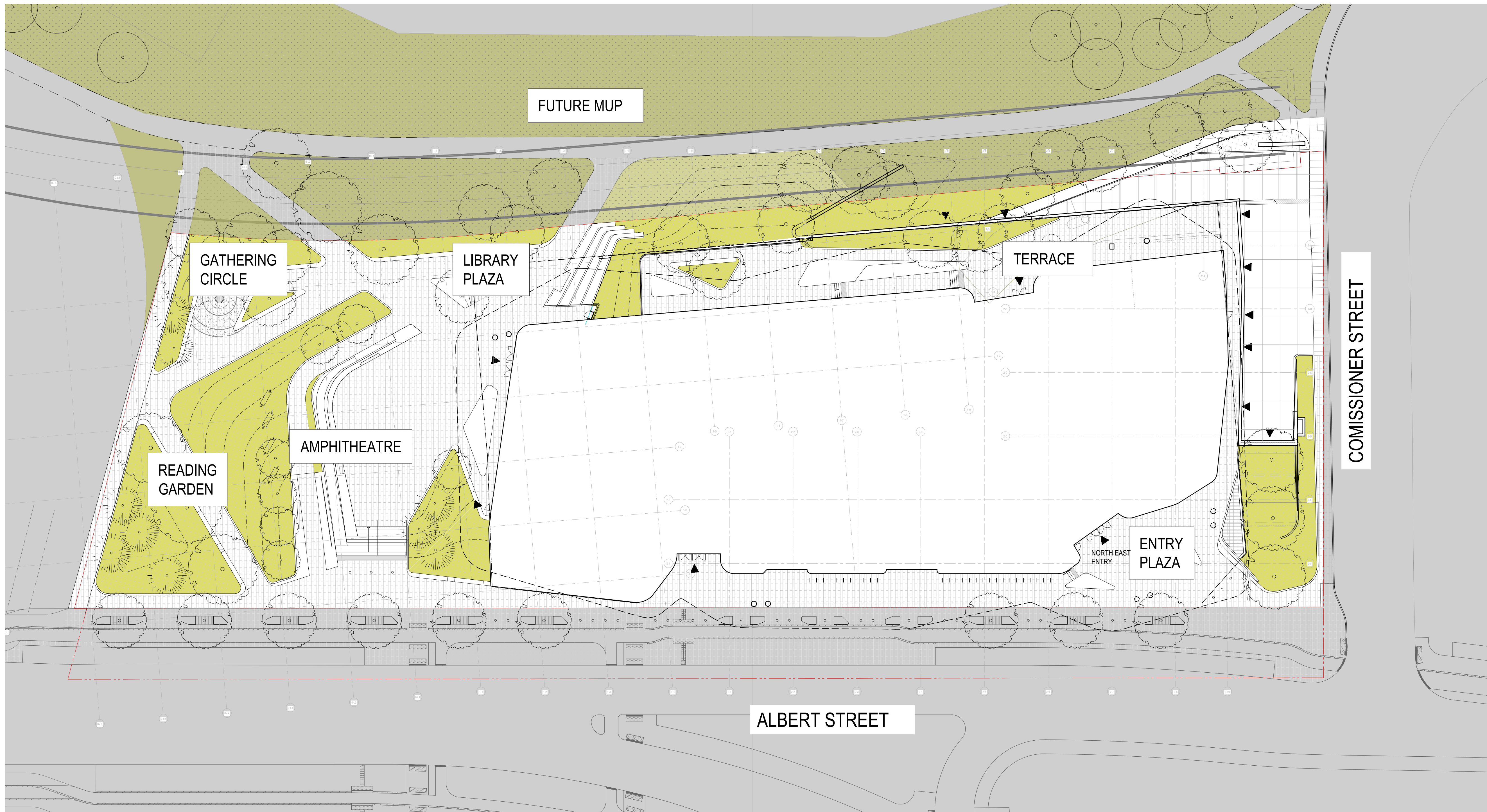
OTTAWA PUBLIC LIBRARY & ARCHIVES CANADA
ISSUED FOR SITE PLAN CONTROL REV.1 - LANDSCAPE ARCHITECTURE

DRAWING LIST		
L0.01	COVER PAGE + SITE PLAN	
L0.02	TREE MANAGEMENT PLAN	
L1.01	MATERIALS PLAN	
L2.01	LAYOUT PLAN	
L3.01	GRADING PLAN	
L4.01	LIGHTING PLAN	
L5.01	PLANTING PLAN - TREE LAYOUT	
L5.02	PLANTING PLAN - PLANT LAYOUT	
L6.01	IRRIGATION PLAN	
L7.01	SECTIONS - PLAZA	
L7.02	SECTIONS - ALBERT STREET	
L8.01A	PLAN DETAIL - CENTRAL AMPHITHEATRE	
L8.01B	PLAN DETAIL - CENTRAL AMPHITHEATRE	
L8.01C	PLAN DETAIL - CENTRAL AMPHITHEATRE	
L8.02A	PLAN DETAIL - NORTH AMPHITHEATRE	
L8.05B	PLAN DETAIL - NORTH AMPHITHEATRE	
L9.01	DETAILS - PLANTING	
L9.02	DETAILS - PAVING AND CONCRETE	
L9.03	DETAILS - SITE FURNISHINGS	
L9.04	DETAILS - SEAT WALLS	
L9.05	DETAILS - SEATING PLINTHS	
L9.06	DETAILS - SEATING PLINTHS	
L9.07	DETAILS - SEATING PLINTHS	

LANDSCAPE ARCHITECTURAL ABBREVIATIONS			
AD	Area Drain	NIC	Not in Contract
ALT	Alternate	NO	Number
ALUM	Aluminum	NTS	Not to Scale
ARCH	Architect/ Architectural	OC	On Center
AVG	Average	OD	Outside Diameter/Dimension
B	Bottom	PC	Point of Curvature
BC	Bottom of Curb Elevation	PERP	Perpendicular
BLDG	Building	PI	Point of Intersection
BOL	Bollard	PL	Property Line
BS	Bottom of Step/ Stair Elevation	PLNT	Plant/ Planting
BTW	Between	PO	Point of Origin
BW	Bottom of Wall Elevation	PP	Pedestrian Pole
CB	Catch Basin	PIP	Pour-in-Place
CIV	Civil	PSI	Pounds per Square Inch
CJ	Control Joint	PT	Point of Tangency
COJ	Construction Joint	QTY	Quantity
COMP	Compacted	R	Riser
CONC	Concrete	RA	Radius
DEG	Degree	REBAR	Reinforcing Bar
DET	Detail	REQ	Required
DIA	Diameter	ROW	Right of Way
DIM	Dimension	SB	Setback
DN	Down	SHT	Sheet
DWG	Drawing	SPEC	Specifications
EJ	Expansion Joint	SECT	Section
ENG	Engineer/ Engineering	SQ	Square
EQ	Equal	SS	Stainless Steel
EX	Existing	STA PT	Station Point
FC	Flush Curb	STD	Standard
FDN	Foundation	STL	Steel
FG	Finish Grade	STR/STRUC	Structural/ Structural
FIN	Finish	T	Top
FTG	Footing	T-B	Top and Bottom
GALV	Galvanized	TAN	Tangency
HEF	Horizontal Each Face	TC	Top of Curb Elevation
HP	High Point	TD	Trench Drain
HT	Height	TEMP	Temporary
ID	Inside Diameter/Dimension	THK	Thick
INCL	Include/ Including	TOS	Top of Slab
JT	Joint	TPZ	Tree Protection Zone
LA	Landscape Architect	TS	Top of Step/ Stair Elevation
LOW	Limit of Work	TW	Top of Wall Elevation
LT	Light	TYP	Typical
M	Meters/ Metres	VERT	Vertical
MAX	Maximum	VEF	Vertical Each Face
MIN	Minimum	w/	with
MISC	Miscellaneous	w/o	without

LANDSCAPE ARCHITECTURAL SYMBOLS	
Section Detail	
Drawing No.	
Plant Type	
Quantity	
Detail No.	
Drawing No.	
Detail No.	
Drawing No.	
Elevation marker (For elev. view)	
Elevation marker (For plan view)	
North Arrow	

- GENERAL NOTES:
- Existing survey information is based on the following drawings:
 - a) dwg: Context Topography.dwg
 - firm: DSAI
 - date: 27.03.2019
 - Prior to commencement of construction, the contractor must make careful examination of existing site surface conditions and topography and advise the Landscape Architect of any unsatisfactory site surface conditions and topography. No allowances will be made later for any expenses incurred through failure to note unsatisfactory existing site surface conditions and topography.
 - Do not scale drawings. Use dimensional info as noted on drawing. Contact the Landscape Architect immediately if there is any ambiguity, lack of information or inconsistency. Disregard of this note and extra costs incurred will not be accepted.
 - The Contractor will clean and reinstaate all areas damaged or affected by works outside the limit of work to the conditions that existed prior to construction or better and to the satisfaction of the Landscape Architect.
 - The Contractor shall verify dimensions shown on drawings and notify the Landscape Architect of any discrepancies or inconsistencies prior to construction.
 - The Contractor shall be responsible for establishing the property line for the purpose of review and approval by Ottawa Library and Archives prior to commencement of construction.
 - Contractor shall be responsible for verifying all underground utilities and taking the necessary precautions prior to and during construction. For comprehensive utilities/servicing plan, refer to civil drawings.
 - All lines and dimensions are parallel or perpendicular to the lines from which they are measured/ referenced unless noted otherwise. Contractor to provide a staked-out location on site for review and approval by Landscape Architect prior to any excavation or installation. Verify all dimensions on Site.
 - All curves transitions shall be sinusous and shall not transition abruptly. On site adjustments may be necessary to achieve smooth transitions between the curve data provided on the drawings. Curves shall be laid out and confirmed by the Landscape Architect prior to installation.



1 KEY PLAN
SCALE: 1:300

CONTRACTOR MUST CHECK & VERIFY ALL DIMENSIONS ON THE JOB.
DO NOT SCALE DRAWINGS.
ALL DIMENSIONS, SPECIFICATIONS AND RELATED DOCUMENTS ARE THE SOLE PROPERTY OF THE ARCHITECT AND MUST BE REVIEWED FOR CLARITY BEFORE ANY COMMENCEMENT OF WORK.
UNLESS OTHERWISE SPECIFIED, ALL DIMENSIONS ARE TO FACE UNLESS NOTED OTHERWISE.
THIS DOCUMENT IS NOT TO BE USED FOR CONSTRUCTION UNLESS SIGNED BY THE ARCHITECT.

ISSUED		
No.	Date	Description
1	2019-01-10	ISSUED FOR 3D COSTING
2	2019-04-30	ISSUED FOR 3D COSTING
3	2020-01-06	ISSUED FOR 3D COSTING
4	2020-03-30	ISSUED FOR 100% DD
5	2020-05-28	ISSUED FOR 30% DD COSTING
6	2020-04-05	ISSUED FOR SITE PLAN CONTROL REV.0
7	2020-09-29	ISSUED FOR 60% DD COSTING
8	2020-11-17	ISSUED FOR SITE PLAN CONTROL REV.1

Diamond Schmitt Architects
184 Adelaide Street West, Suite 100, Toronto, Canada M5V1B7
Tel: 416 862 8500 Fax: 416 862 3508 info@dsai.ca www.dsai.ca

PSP STUDIO
1177 West 25 Avenue
Edmonton, Alberta T6E 6K7
403.424.2114
www.pspstudio.com

OTTAWA PUBLIC LIBRARY
AND LIBRARY AND ARCHIVES
CANADA JOINT FACILITY

LANDSCAPE SITE PLAN
AND GENERAL NOTES

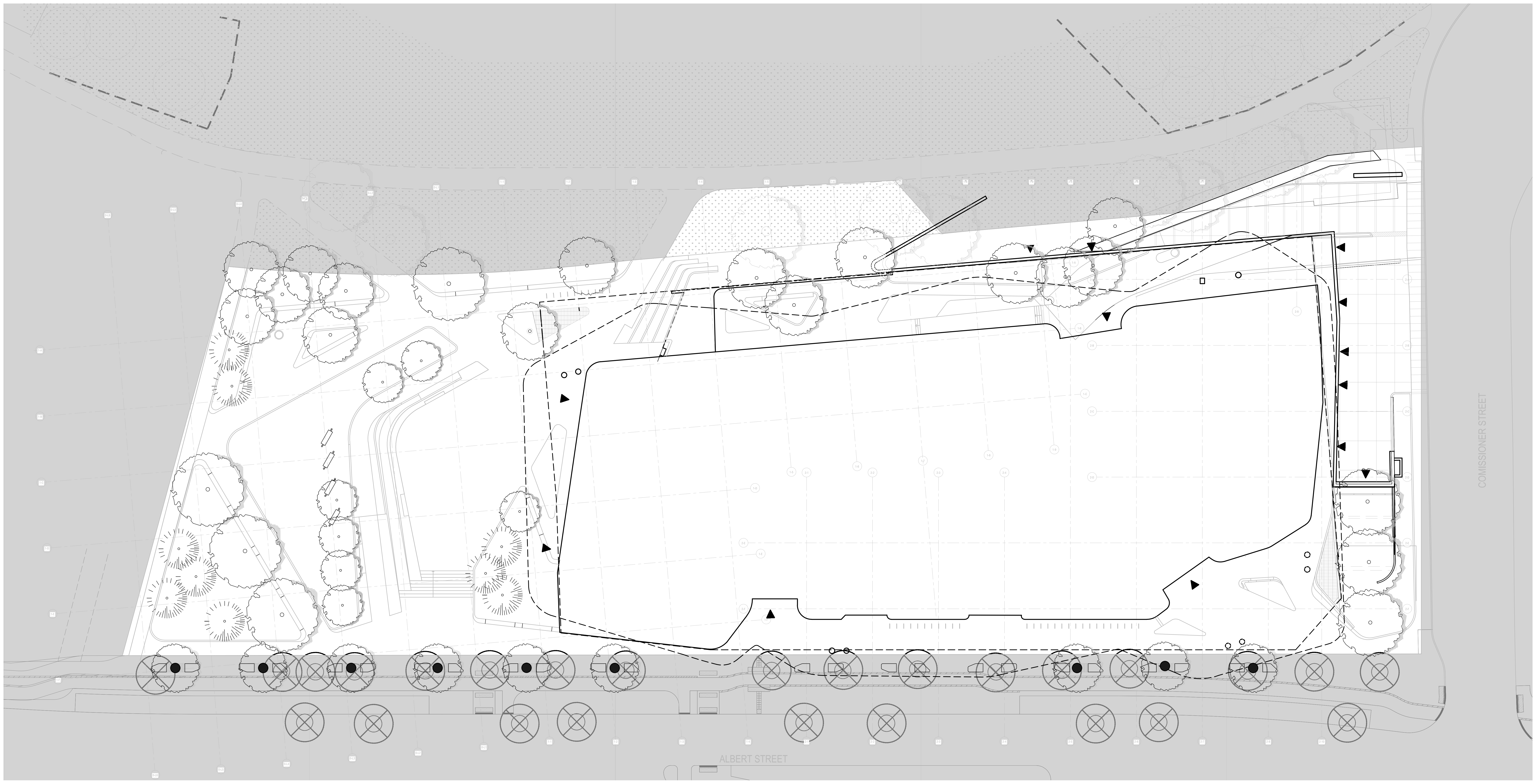
Scale:
Project No: 19004
Date: -

DWG NUMBER: 007-12-20-0077

CONTRACTOR MUST CHECK & VERIFY ALL DIMENSIONS ON THE JOB.
DO NOT SCALE DRAWINGS.
ALL DIMENSIONS, SPECIFICATIONS AND RELATED DOCUMENTS ARE THE COPYRIGHT PROPERTY OF THE ARCHITECT AND MUST BE KEPT UNDER STRICT CONTROL. REPRODUCTION OF DRAWINGS, SPECIFICATIONS AND RELATED DOCUMENTS IN PART OR IN WHOLE IS FORBIDDEN WITHOUT THE WRITTEN PERMISSION OF THE ARCHITECT.
THIS DRAWING IS NOT TO BE USED FOR CONSTRUCTION UNTIL SIGNED BY THE ARCHITECT.

ISSUED

No.	Date	Description
1	2019-07-10	ISSUED FOR SD COSTING
2	2019-08-30	ISSUED FOR SD COSTING
3	2020-01-08	ISSUED FOR ED COSTING
4	2020-03-30	ISSUED FOR 100% DD
5	2020-05-28	ISSUED FOR 10%CD COSTING
6	2020-06-05	ISSUED FOR SITE PLAN CONTROL REV 0
7	2020-09-29	ISSUED FOR 60%CD COSTING
8	2020-11-17	ISSUED FOR SITE PLAN CONTROL REV 1



TREE MANAGEMENT PLAN
SCALE: 1:200

- TREE MANAGEMENT LEGEND:**
- EXISTING STREET TREES TO BE REMOVED FOR ALBERT/SLATER PROJECT (26)
 - NEW STREET TREES (9)
 - NEW PROJECT TREES (41)
 - NCC PARKLAND TREES (9)
 - TREE PROTECTION FENCING

- TREE MANAGEMENT NOTES:**
1. REFER TO L0.01 FOR GENERAL NOTES
 2. NO STORAGE OF BUILDING / CONSTRUCTION MATERIAL SHALL BE WITHIN OR AGAINST PROTECTION TREE PROTECTION BARRIERS.
 3. PROTECTION FENCE IS NOT TO BE LIFTED OR REMOVED AT ANY TIME FOR VEHICULAR ACCESS.
 4. ANY PRUNING OF BRANCHES OR ROOTS MUST BE DONE BY A PROFESSIONAL ARBORIST
 5. REMOVAL ALL EXISTING STUMPS AS PER THE CITY OF CALGARY REQUIREMENTS.
 6. A COMPLETED PUBLIC TREE & STUMP REMOVAL APPLICATION WILL BE IMMEDIATELY SUBMITTED TO URBAN FORESTRY FOR INVOICING OF UNAUTHORIZED PUBLIC TREE REMOVALS.
 7. ALL TREES OUTSIDE THE LIMIT OF WORK LINE (L.O.W) TO BE PROTECTED, EXCEPT WHERE INDICATED.
 8. ALL DAMAGED AREAS AROUND TREE PROTECTION ZONE TO BE TOP DRESSED AND SEEDED. REFER TO CITY OF CALGARY STANDARD SPECIFICATIONS.
 9. URBAN FORESTRY TECHNICIAN SHALL BE GIVEN MINIMUM TWO DAYS NOTICE THROUGH 311 IF CLEARANCE PRUNING OR ADDITIONAL PUBLIC TREE REMOVALS ARE REQUIRED.
 10. WATER ALL PUBLIC TREES WITHIN 6M OF GROUND DISTURBANCE ONCE PER WEEK IN SUMMER MONTHS.
 11. ALL TREES INDICATED TO REMAIN OR TO BE PROTECTED SHALL BE PROTECTED AS PER CITY OF CALGARY TREE PROTECTION BYLAW (BYLAW NUMBER (23M2020)).
 12. TREE PRUNING - SHRUB PRUNING REFER TO CALGARY PARKS DEVELOPMENT GUIDELINES AND STANDARD SPECIFICATIONS FOR LANDSCAPE CONSTRUCTION, CURRENT EDITION.

Diamond Schmitt Architects
364 Adelaide Street West, Suite 100, Toronto, Canada M5V 1R7
Tel: 416.593.8800 Fax: 416.593.3300 info@diamondschmitt.com
PFS STUDIO
PLANNING • URBAN DESIGN • LANDSCAPE ARCHITECTURE

**OTTAWA PUBLIC LIBRARY
AND LIBRARY AND ARCHIVES
CANADA JOINT FACILITY**

TREE MANAGEMENT PLAN
Scale: 1:200
Project No: 19004
Date: -

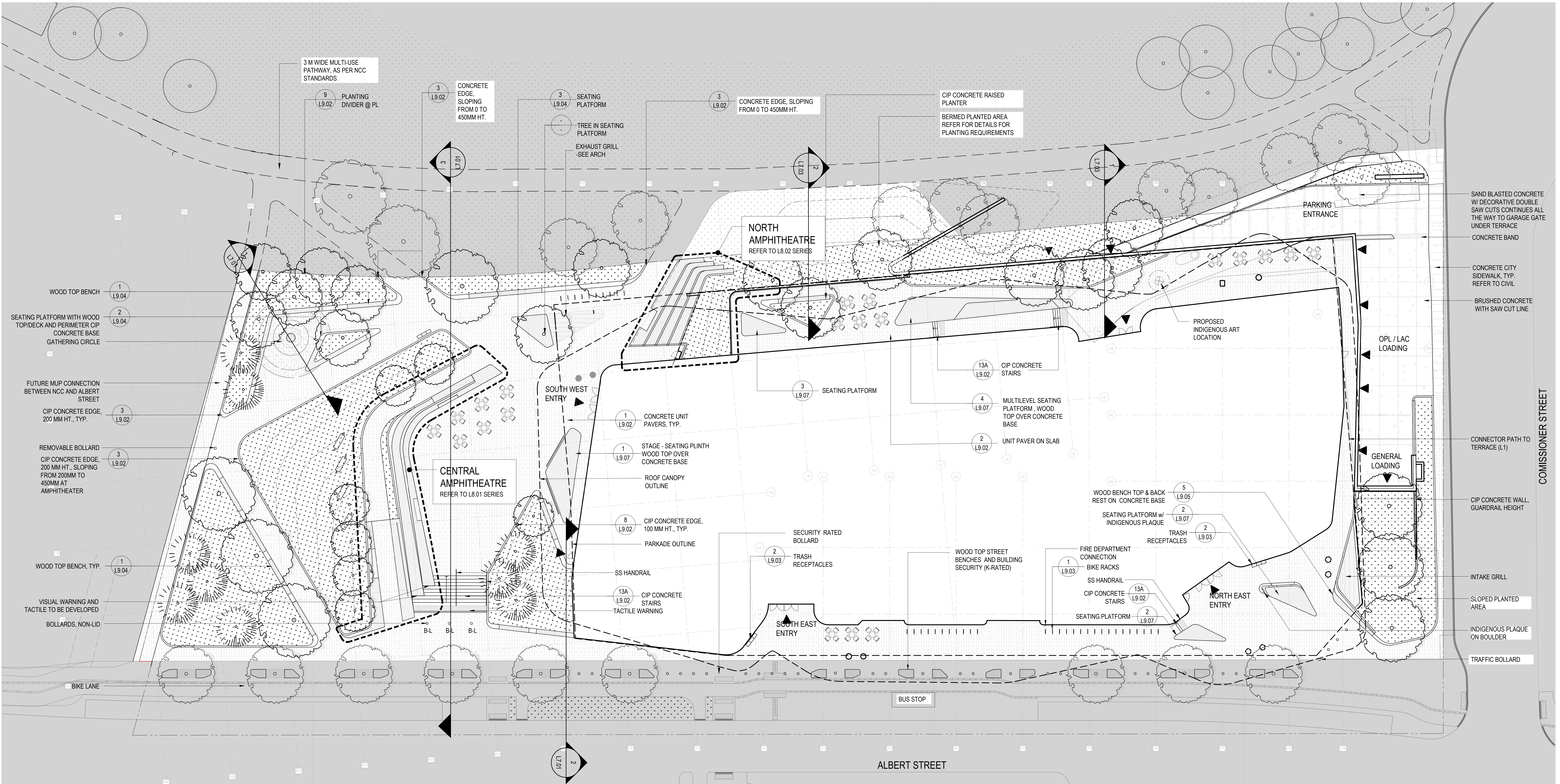
L0.02 DWG #18176

D07 NUMBER: D07-12-20-0077

CONTRACTOR MUST CHECK & VERIFY ALL DIMENSIONS ON THE JOB.
 DO NOT SCALE DRAWINGS.
 ALL DRAWINGS, SPECIFICATIONS AND RELATED DOCUMENTS ARE THE COPYRIGHT PROPERTY OF THE ARCHITECT AND MUST BE KEPT UNDER STRICT CONTROL. REPRODUCTION OF DRAWINGS, SPECIFICATIONS AND RELATED DOCUMENTS IN PART OR IN WHOLE OR FORWARDING WITHOUT THE WRITTEN PERMISSION OF THE ARCHITECT.
 THIS DRAWING IS NOT TO BE USED FOR CONSTRUCTION UNLESS SIGNED BY THE ARCHITECT.

ISSUED

No.	Date	Description
1	2019-07-10	ISSUED FOR SD COSTING
2	2019-08-30	ISSUED FOR SD COSTING
3	2020-01-06	ISSUED FOR ED COSTING
4	2020-03-30	ISSUED FOR 100% DD
5	2020-05-28	ISSUED FOR 10% CD COSTING
6	2020-06-05	ISSUED FOR SITE PLAN CONTROL REV.0
7	2020-09-29	ISSUED FOR 60% CD COSTING
8	2020-11-17	ISSUED FOR SITE PLAN CONTROL REV.1



1 LANDSCAPE MATERIALS PLAN - GROUND LEVEL
 SCALE: 1:200

LEGEND:

PROPERTY LINE	PAVING:	SITE FURNISHINGS:	AMPHITHEATRE:	PLANTING:	DRAINAGE:
— LANDSCAPE SCOPE	CONCRETE UNIT PAVING	BENCHES: CIP CONCRETE BASE WITH IPE WOOD TOP 800mm Wide	CONCRETE BASE WITH WOOD TOP	● EXISTING TREE	AD AREA DRAIN
— UNDERGROUND SLAB	GRANULAR FINES PAVING	CIP CONCRETE SEATING WALL 600mm Wide	TRASH RECEPTACLES	○ PROPOSED TREE	TD TRENCH DRAIN
— BUILDING OVERHANG	CIP CONCRETE PAVING - PEDESTRIAN DETAIL x / L9.01	CIP CONCRETE CURB 200mm Wide	BOLLARDS WITH LIGHTING, VEHICLE RATED	■ PLANTING	ADU AREA DRAIN UNDER PAVERS (WATER FEATURE)
▶ BUILDING ENTRY KEY	CIP CONCRETE PAVING - VEHICULAR REFER TO CIVIL	TACTILE WARNING DETAIL x / L9.01	REMOVABLE BOLLARDS		
			BIKE RACKS		
			MOVABLE CHAIRS AND TABLES		

- LAYOUT AND MATERIALS DRAWINGS ARE TO BE READ IN CONJUNCTION WITH LANDSCAPE SPECIFICATIONS FOR COMPLIANCE.
- LANDSCAPE DRAWINGS ARE TO BE READ IN CONJUNCTION WITH ARCHITECTURAL AND ENGINEERING DRAWINGS. REPORT ANY DISCREPANCIES TO THE CONSULTANT FOR REVIEW AND RESPONSE.
- UTILITY AND LIGHTING ARE INDICATED FOR REFERENCE ONLY. REFER TO LIGHTING LAYOUT DRAWINGS FOR LOCATIONS, AND ENGINEERING PLANS FOR DETAILS AND SPECIFICATIONS.
- REFERENCE CIVIL ENGINEERS DRAWINGS FOR LAYOUT OF ROAD CURBS AND GUTTERS AND PEDESTRIAN LET-DOWNS. ALL SITE DRAINAGE TO BE PICKED UP BY CIVIL.
- REFER TO ENGINEERING DRAWINGS FOR DETAILS, SUBGRADE, AND REINFORCING OF ALL PAVED SURFACES IN ROADWAYS.
- REFER TO LANDSCAPE DETAILS AND SECTIONS FOR ALL LANDSCAPE IMPROVEMENTS.
- ALL DIMENSIONS ARE NOMINAL.
- VERIFY ALL MEASUREMENTS ON SITE.
- OFFSITE STREETScape TO BE COORDINATED WITH CITY OF OTTAWA FOR LANDSCAPE IMPROVEMENTS.
- REFER TO STRUCTURAL FOR ALL REINFORCING INFORMATION.
- ALL WATER FEATURE DESIGN TO BE PROVIDED BY WATER FEATURE MECHANICAL CONSULTANT.

Diamond Schmitt Architects
 884 Adelaide Street West, Suite 100, Toronto, Canada M5V 1R7
 Tel: 416.593.8800 Fax: 416.593.3300 info@diamondschmitt.com

PFS STUDIO
 PLANNING • URBAN DESIGN • LANDSCAPE ARCHITECTURE

OTTAWA PUBLIC LIBRARY AND LIBRARY AND ARCHIVES CANADA JOINT FACILITY

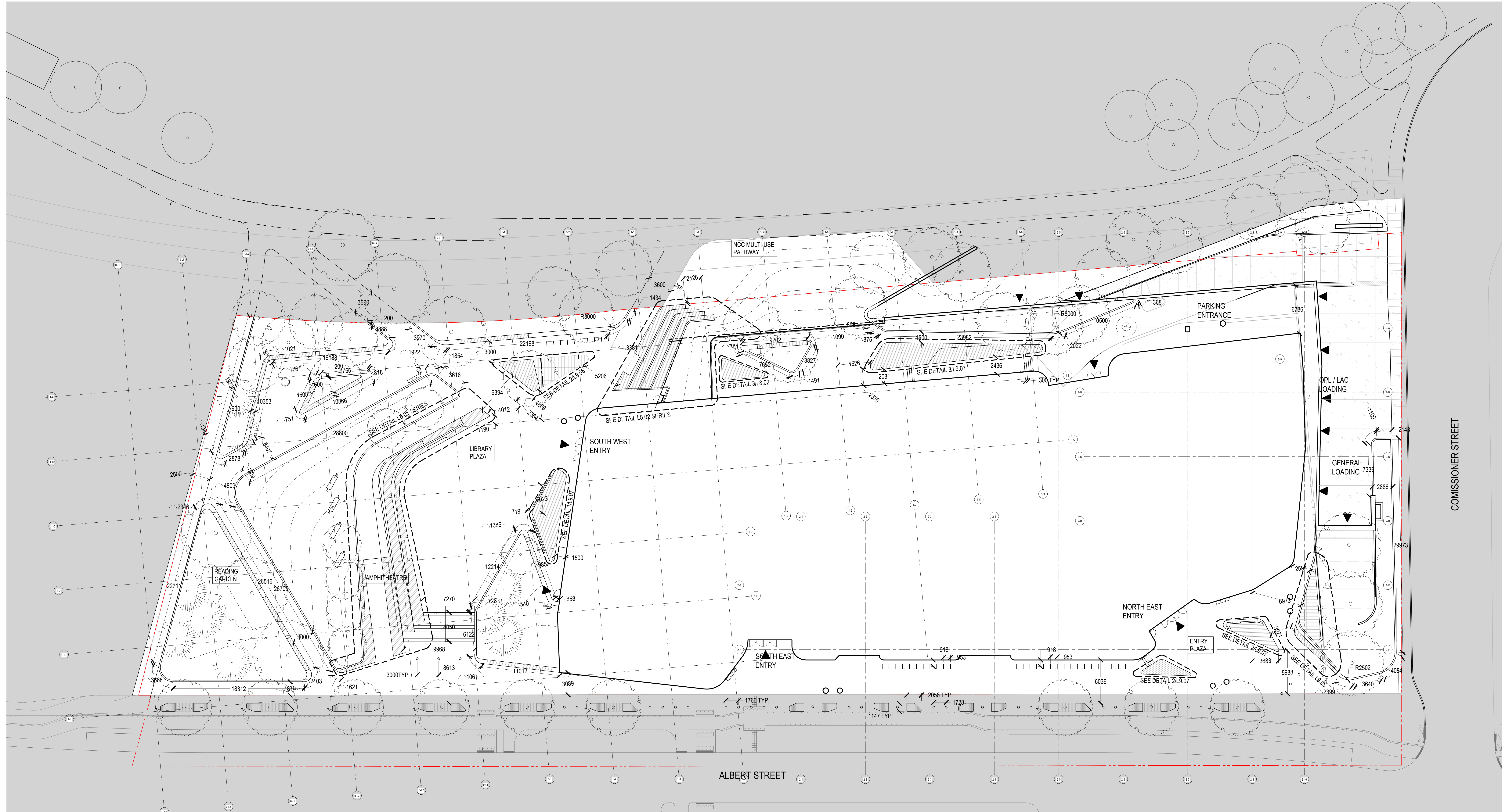
MATERIALS PLAN
 GROUND LEVEL

Scale: 1:200
 Project No: 19004
 Date: -

L1.01 DWG #18176

D07 NUMBER: D07-12-20-0077

CONTRACTOR MUST CHECK & VERIFY ALL DIMENSIONS ON THE JOB.
 ALL DIMENSIONS, OPERATIONS AND RELATED DOCUMENTS ARE THE SOLE PROPERTY OF THE ARCHITECT AND MUST BE RETURNED UPON REQUEST. REPRODUCTION OF DIMENSIONS, OPERATIONS AND RELATED DOCUMENTS BY ANY MEANS IS PROHIBITED WITHOUT THE WRITTEN PERMISSION OF THE ARCHITECT.
 THE DRAWING IS NOT TO BE USED FOR CONSTRUCTION UNTIL SIGNED BY THE ARCHITECT.



ISSUED

No.	Date	Description
1	2019-07-10	ISSUED FOR SD COSTING
2	2019-08-30	ISSUED FOR SD COSTING
3	2020-01-08	ISSUED FOR DD COSTING
4	2020-03-30	ISSUED FOR 100% DD
5	2020-05-28	ISSUED FOR 30% CD COSTING
6	2020-06-05	ISSUED FOR SITE PLAN CONTROL, REV 0
7	2020-09-29	ISSUED FOR 60% CD COSTING
8	2020-11-17	ISSUED FOR SITE PLAN CONTROL, REV 1

1 LANDSCAPE LAYOUT PLAN - GROUND LEVEL
 SCALE: 1:200

Diamond Schmitt Architects
 104 Adelaide Street West, Suite 100, Toronto, Canada M5H 1B7
 Tel: 416.862.8800 Fax: 416.862.3508 info@dsai.ca www.dsai.ca

PPS STUDIO
 1000 Ave. Du Parc
 10th Floor
 Toronto, ON M5S 1A5
 Tel: 416.593.8888 Fax: 416.593.8889
 PLANNING • URBAN DESIGN • LANDSCAPE ARCHITECTURE

- LAYOUT AND MATERIALS DRAWINGS ARE TO BE READ IN CONJUNCTION WITH LANDSCAPE SPECIFICATIONS FOR COMPLIANCE.
- LANDSCAPE DRAWINGS ARE TO BE READ IN CONJUNCTION WITH ARCHITECTURAL AND ENGINEERING DRAWINGS. REPORT ANY DISCREPANCIES TO THE CONSULTANT FOR REVIEW AND RESPONSE.
- UTILITY AND LIGHTING ARE INDICATED FOR REFERENCE ONLY. REFER TO LIGHTING LAYOUT DRAWINGS FOR LOCATIONS, AND ENGINEERING PLANS FOR DETAILS AND SPECIFICATIONS.
- REFERENCE CIVIL ENGINEERS DRAWINGS FOR LAYOUT OF ROAD CURBS AND GUTTERS AND PEDESTRIAN LET-DOWNS. ALL SITE DRAINAGE TO BE PICKED UP BY CIVIL.
- REFER TO ENGINEERING DRAWINGS FOR DETAILS, SUBGRADE, AND REINFORCING OF ALL PAVED SURFACES IN ROADWAYS.
- REFER TO LANDSCAPE DETAILS AND SECTIONS FOR ALL LANDSCAPE IMPROVEMENTS.
- ALL DIMENSIONS ARE NOMINAL.
- VERIFY ALL MEASUREMENTS ON SITE.
- OFFSITE STREETScape TO BE COORDINATED WITH CITY OF OTTAWA FOR LANDSCAPE IMPROVEMENTS.
- REFER TO STRUCTURAL FOR ALL REINFORCING INFORMATION.
- ALL WATER FEATURE DESIGN TO BE PROVIDED BY WATER FEATURE MECHANICAL CONSULTANT.

OTTAWA PUBLIC LIBRARY
 AND LIBRARY AND ARCHIVES
 CANADA JOINT FACILITY

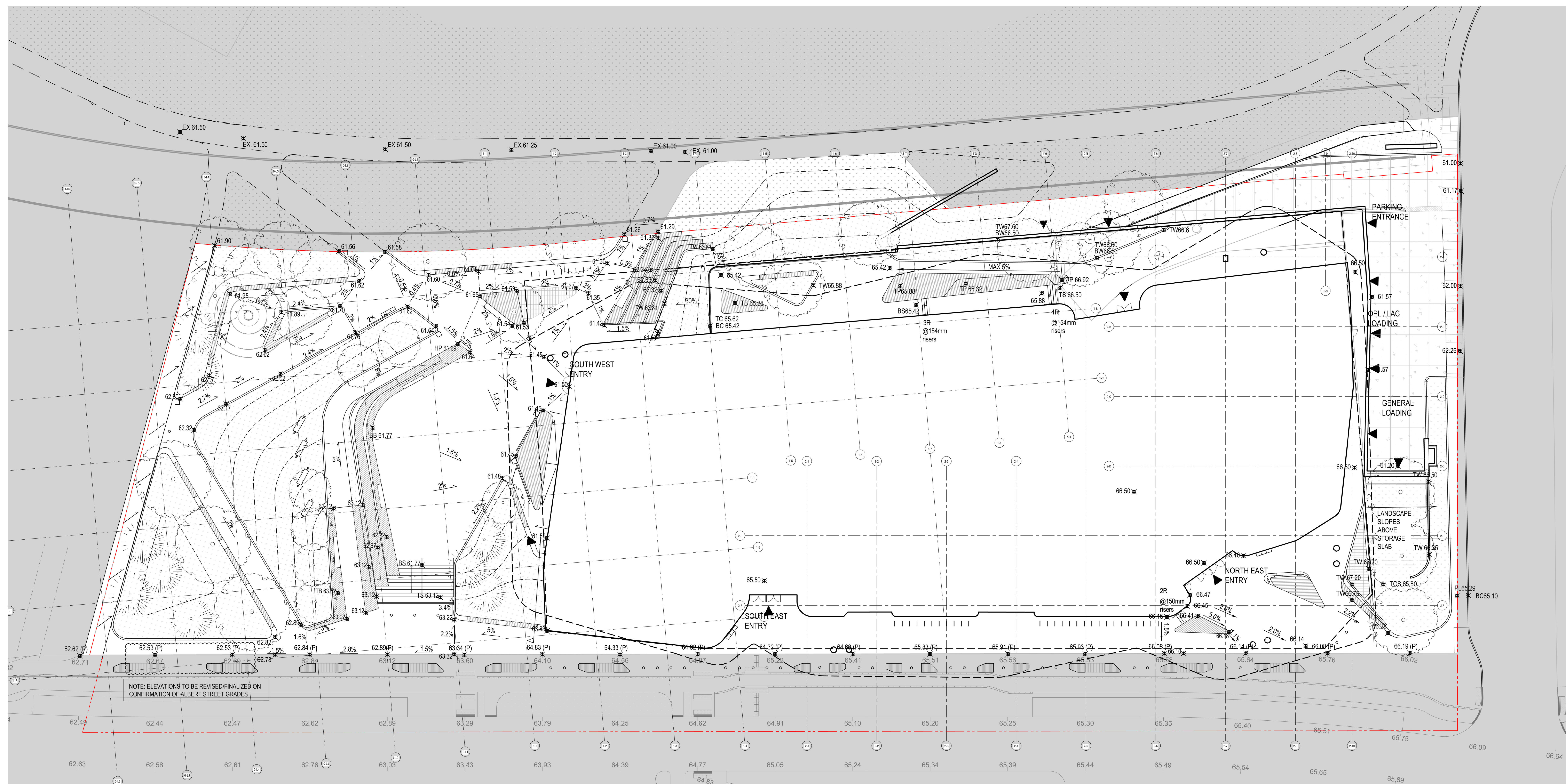
LAYOUT PLAN
 GROUND LEVEL

Scale: 1:200
 Project No: 19004
 Date: -

L2.01 DWG #18

ISSUED

No.	Date	Description
1	2019-07-10	ISSUED FOR SD COSTING
2	2019-08-29	ISSUED FOR SD COSTING
3	2020-01-08	ISSUED FOR SD COSTING
4	2020-03-30	ISSUED FOR 100% SD
5	2020-05-28	ISSUED FOR 30% SD COSTING
6	2020-04-05	ISSUED FOR SITE PLAN CONTROL REV 0
7	2020-09-29	ISSUED FOR 60% SD COSTING
8	2020-11-17	ISSUED FOR SITE PLAN CONTROL REV 1



1 LANDSCAPE GRADING PLAN - GROUND LEVEL
 SCALE: 1:200

- | | |
|---|-------------------------|
| DRAINAGE: | GRADING: |
| AD AREA DRAIN | PROPOSED SPOT ELEVATION |
| TD TRENCH DRAIN | |
| ADU AREA DRAIN UNDER PAVERS (WATER FEATURE) | |

- GENERAL NOTES:**
1. LAYOUT AND MATERIALS DRAWINGS ARE TO BE READ IN CONJUNCTION WITH LANDSCAPE SPECIFICATIONS FOR COMPLIANCE.
 2. LANDSCAPE DRAWINGS ARE TO BE READ IN CONJUNCTION WITH ARCHITECTURAL AND ENGINEERING DRAWINGS. REPORT ANY DISCREPANCIES TO THE CONSULTANT FOR REVIEW AND RESPONSE.
 3. UTILITY AND LIGHTING ARE INDICATED FOR REFERENCE ONLY. REFER TO LIGHTING LAYOUT DRAWINGS FOR LOCATIONS, AND ENGINEERING PLANS FOR DETAILS AND SPECIFICATIONS.
 4. REFERENCE CIVIL ENGINEERS DRAWINGS FOR LAYOUT OF ROAD CURBS AND GUTTERS AND PEDESTRIAN LET-DOWNS. ALL SITE DRAINAGE TO BE PICKED UP BY CIVIL.
 5. REFER TO ENGINEERING DRAWINGS FOR DETAILS, SUBGRADE, AND REINFORCING OF ALL PAVED SURFACES IN ROADWAYS.
 6. REFER TO LANDSCAPE DETAILS AND SECTIONS FOR ALL LANDSCAPE IMPROVEMENTS.
 7. ALL DIMENSIONS ARE NOMINAL.
 8. VERIFY ALL MEASUREMENTS ON SITE.
 9. OFFSITE STREETSCAPE TO BE COORDINATED WITH CITY OF OTTAWA FOR LANDSCAPE IMPROVEMENTS.
 10. REFER TO STRUCTURAL FOR ALL REINFORCING INFORMATION.
 11. ALL WATER FEATURE DESIGN TO BE PROVIDED BY WATER FEATURE MECHANICAL CONSULTANT.

FIXTURE TYPES: EXAMPLES

PEDESTRIAN POLE LIGHT
 . SCHREDER SHUFFLE



EVENT POLE LIGHT
 . SCHREDER SHUFFLE



LED LINEAR STRIP LIGHT
 . SCI LIGHTING LED NEON, LED LINEAR,
 OR I-GUZZINI IN& OUT




TREE UPLIGHT
 IN PLANTING



TREE UPLIGHT
 . NITE STAR, BK LIGHTING



ILLUMINATED BOLLARD
 . BEGA ILLUMINATED BOLLARD AND TRAFFIC BOLLARD



LIGHT SCHEDULE

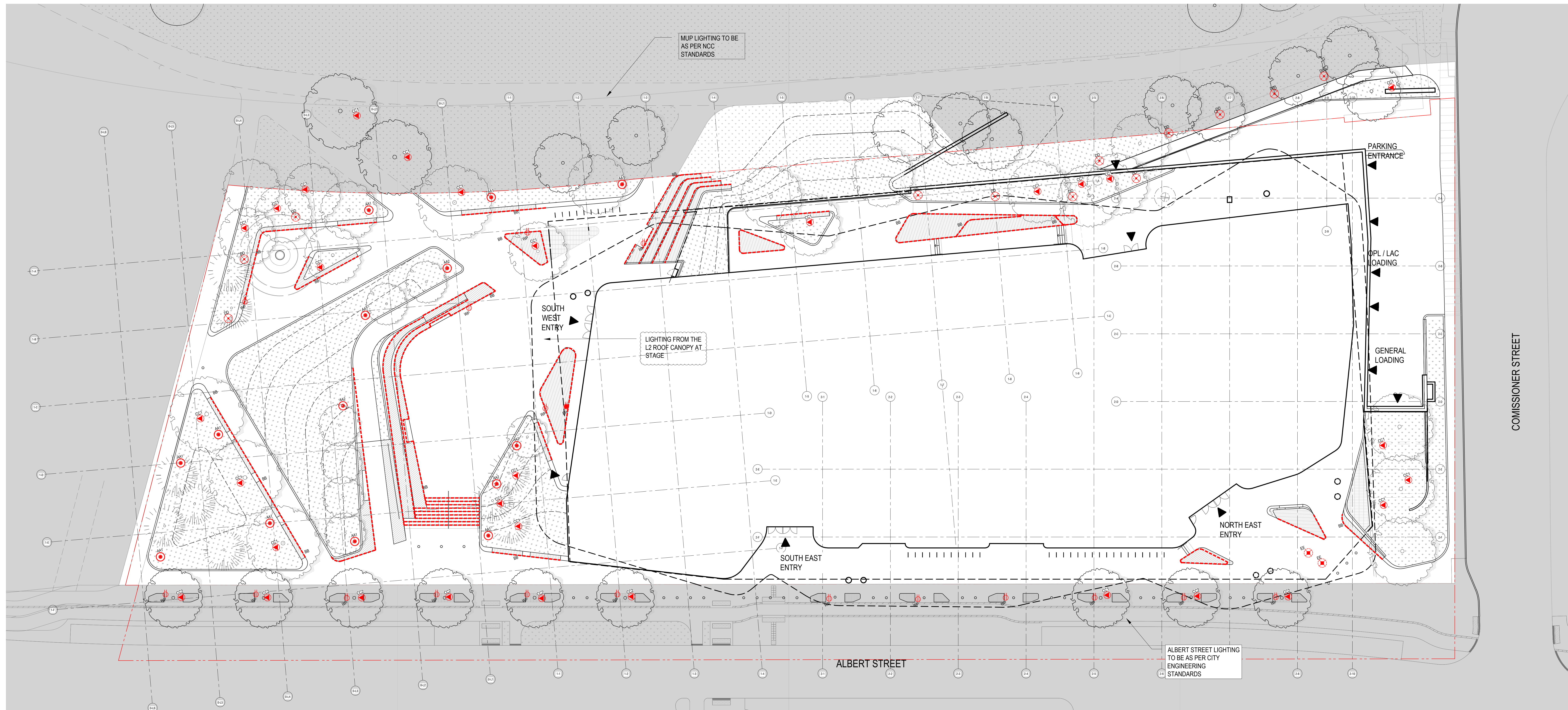
- PEDESTRIAN POLE LIGHT
- LED LINEAR STRIP LIGHT
- TREE UPLIGHT
- ILLUMINATED BOLLARD
- INGROUND UPLIGHT
- ELECTRICAL OUTLET
- EVENT POWER

NOTES:

1. Light fixtures are identified for type and location only. Refer to Electrical specification.
2. Refer to Architecture for all fixtures on exterior of building and all door lights.
3. Refer to Electrical for connections, wiring, and junction box details.
4. Refer to NCC standards for MUP lighting.
5. Refer to Albert/Slater Street redesign for Street Lighting

ISSUED

No.	Date	Description
1	2019-07-10	ISSUED FOR SD COSTING
2	2019-08-30	ISSUED FOR SD COSTING
3	2020-01-06	ISSUED FOR DD COSTING
4	2020-03-30	ISSUED FOR 100% DD
5	2020-05-28	ISSUED FOR 30% CD COSTING
6	2020-06-05	ISSUED FOR SITE PLAN CONTROL, REV 0
7	2020-09-29	ISSUED FOR 40% CD COSTING
8	2020-11-17	ISSUED FOR SITE PLAN CONTROL, REV 1



1 LIGHTING PLAN - GROUND LEVEL
 SCALE: 1:200

Diamond Schmitt Architects
 104 Adelaide Street West, Suite 100, Toronto, Canada M5H 1B7
 Tel: 416.862.8800 Fax: 416.862.3508 info@dsai.ca www.dsai.ca

PPS STUDIO
 1007 West 2nd Avenue, Vancouver, BC V6C 1A5
 Tel: 604.681.1111 Fax: 604.681.1112 info@ppsstudio.com www.ppsstudio.com

OTTAWA PUBLIC LIBRARY
 AND LIBRARY AND ARCHIVES
 CANADA JOINT FACILITY

LIGHTING PLAN
 GROUND LEVEL

Scale: 1:200
 Project No: 19004
 Date: -

CONTRACTOR MUST CHECK & VERIFY ALL DIMENSIONS ON THE JOB.
 ALL DIMENSIONS, OPERATIONS AND RELATED DOCUMENTS ARE THE SOLE PROPERTY OF THE ARCHITECT AND MUST BE RETURNED UPON REQUEST. REPRODUCTION OF ANY PART OF THIS DOCUMENT IS PROHIBITED WITHOUT THE WRITTEN PERMISSION OF THE ARCHITECT.
 THIS DRAWING IS NOT TO BE USED FOR CONSTRUCTION UNTIL ISSUED BY THE ARCHITECT.

PLANT LEGEND

- ORNAMENTAL PLANTING
- LAWN
- EVERGREEN TREE
- DECIDUOUS TREE

PLANTING NOTES:

- 1) REFER TO L0.01 FOR GENERAL NOTES.
- 2) ALL PLANT MATERIAL AND LANDSCAPE CONSTRUCTION TO CONFORM TO THE CSA LANDSCAPE STANDARDS.
- 3) PLANT MATERIAL SIZES SPECIFIED ARE THE MINIMUM ACCEPTABLE SIZES TO BE SUPPLIED TO THIS PROJECT.
- 4) ALL PLANT MATERIAL SHALL BE WELL-ESTABLISHED AND UNIFORM IN SHAPE AND SIZE.
- 5) PRIOR TO THE START OF CONSTRUCTION, THE CONTRACTOR SHALL CONFIRM THE AVAILABILITY OF THE PLANT MATERIAL SPECIFIED AS PER SPECIFICATIONS, ALLOWING FOR ANY AND ALL REQUIRED APPROVALS. PLANT SUBSTITUTIONS NOT CONFIRMED AND APPROVED BY THE CONSULTANT WILL BE REJECTED.
- 6) THE CONTRACTOR SHALL PROVIDE A GROWING MEDIUM ANALYSIS FOR REVIEW BY THE CONSULTANT - AS PER SPECIFICATIONS - PRIOR TO THE START OF CONSTRUCTION. GROWING MEDIUM SUPPLIED TO THE SITE OR INSTALLED ON SITE PRIOR TO CONSULTANT APPROVAL SHALL BE REJECTED AT NO COST TO THE OWNER.
- 7) FINAL SPACING, QUANTITY AND TREE SPECIES TO THE SATISFACTION OF THE GENERAL MANAGER OF ENGINEERING SERVICES, NEW TREES MUST BE OF GOOD STANDARD, MINIMUM 8CM CALIPER, AND INSTALLED WITH APPROVED ROOT BARRIERS, TREE GUARDS AND APPROPRIATE SOIL. ALL PLANTING TO CONFORM TO THE ENGINEERING AND PARKS STANDARDS.
- 8) ENSURE ADEQUATE SUB-SURFACE DRAINAGE FOR PLANTING AREAS.
- 9) PROVIDE AN AUTOMATED IRRIGATION SYSTEM FOR ALL SOFT LANDSCAPING.
- 10) SEARCH AREA FOR ALL PLANT MATERIAL SHALL INCLUDE ALL OF CENTRAL / EASTERN NORTH AMERICA OR AS SPECIFIED.

TREE SCHEDULE

SYM	KEY	QTY	BOTANICAL NAME	COMMON NAME	SPACING	SIZE/ DESCRIPTION	NOTES
AL	7		<i>Amelanchier laevis</i>	Serviceberry	as shown	5cm Cal	Deciduous, Native
AS	10		<i>Acer saccharum</i>	Sugar Maple	as shown	6cm Cal	Deciduous, Native
BP	22		<i>Betula Populifera</i>	Paper/White Birch	as shown	4m Ht.	Evergreen, Native
PS	9		<i>Pinus Strobus</i>	White Pine	as shown	5cm Cal	Deciduous, Native
ST	9		Albert Street Tree	NIS	as shown	NIS	NIS

SHRUB SCHEDULE

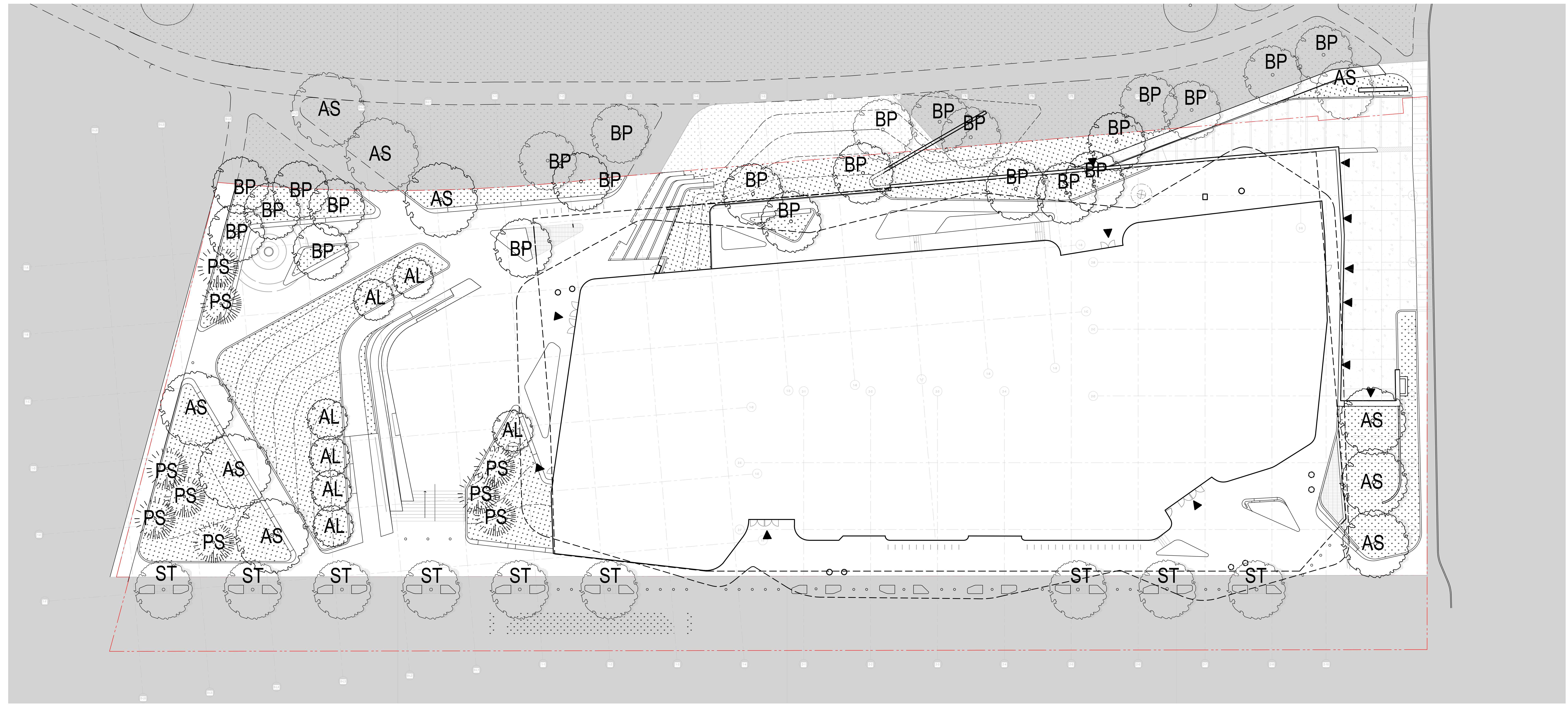
SYM	KEY	QTY	BOTANICAL NAME	COMMON NAME	SPACING	SIZE/ DESCRIPTION	NOTES
Cs	-		<i>Cornus sericea</i>	Red osier dogwood	200cm	3 gallon	Deciduous, Native
Fg	-		<i>Fothergilla gardenii</i>	Dwarf fothergilla	100cm	3 gallon	Deciduous
Hv	-		<i>Hamelis virginiana</i>	American witchhazel	200cm	3 gallon	Deciduous, Native
Iv	-		<i>Ilex verticillata</i>	Winterberry - dwarf var.	150cm	3 gallon	Deciduous, Native
Mp	-		<i>Myrica pennsylvanica</i>	Northern bayberry	150cm	3 gallon	Deciduous, Native
Ra	-		<i>Rhus aromatica</i>	'Gro Low' Fragrant sumac	100cm	3 gallon	Deciduous, Native
Tm	-		<i>Taxus x media 'densiformis'</i>	Yew	200cm	3 gallon	Evergreen

GRASSES, GROUNDCOVER, AND PERENNIAL SCHEDULE

SYM	KEY	QTY	BOTANICAL NAME	COMMON NAME	SPACING	SIZE/ DESCRIPTION	NOTES
ac	-		<i>Anemone canadensis</i>	Canadian anemone	45cm	1 gallon	Uniform specimens
ad	-		<i>Aster divaricatus</i>	Common aster	45cm	1 gallon	Uniform specimens
al	-		<i>Artemisia ludoviciana 's. queen'</i>	White sagebrush	60cm	1 gallon	Uniform specimens
am	-		<i>Achillea millefolium</i>	Common yarrow	45cm	1 gallon	Uniform specimens
cp	-		<i>Carex pennsylvanica</i>	Pennsylvania sedge	60cm	1 gallon	Uniform specimens
dc	X		<i>Deschampsia cespitosa</i>	Tufted hairgrass	60cm	1 gallon	Uniform specimens
dm	X		<i>Dryopteris marginalis</i>	Leatherleaf woodfern	60cm	1 gallon	Uniform specimens
di	X		<i>Dryopteris intermedia</i>	Intermediate woodfern	60cm	1 gallon	Uniform specimens
ep	X		<i>Echinacea purpurea</i>	Cone flower	90cm	1 gallon	Uniform specimens
fr	-		<i>Filipendula rubra</i>	Meadowweet	45cm	1 gallon	Uniform specimens
gm	X		<i>Geranium maculatum 'express'</i>	Wild geranium	60cm	1 gallon	Uniform specimens
ho	X		<i>Hieracium odorata</i>	Sweetgrass	60 cm	1 gallon	Uniform specimens
pa	X		<i>Polypodium acrostichoides</i>	Christmas fern	45cm	1 gallon	Uniform specimens
rh	X		<i>Rudbeckia hirta</i>	Black eyed susan	60cm	1 gallon	Uniform specimens
td	X		<i>Thalictrum dasycarpum</i>	Tall meadow rue	45cm	1 gallon	Uniform specimens

ISSUED

No.	Date	Description
1	2019-07-10	ISSUED FOR SD COSTING
2	2019-08-30	ISSUED FOR SD COSTING
3	2020-01-06	ISSUED FOR DD COSTING
4	2020-03-30	ISSUED FOR 100% DD
5	2020-05-28	ISSUED FOR 30% DD COSTING
6	2020-06-05	ISSUED FOR SITE PLAN CONTROL, REV 0
7	2020-09-29	ISSUED FOR 60% DD COSTING
8	2020-11-17	ISSUED FOR SITE PLAN CONTROL, REV 1



1 PLANTING PLAN - GROUND LEVEL
 SCALE: 1:200

Diamond Schmitt Architects
 104 Adelaide Street West, Suite 100, Toronto, Canada M5H 1B7
 Tel: 416.862.8800 Fax: 416.862.3508 info@dsai.ca www.dsai.ca

PPS STUDIO
 1007 West 25th Avenue, Toronto, Ontario M6P 2C4
 Tel: 416.593.8888 Fax: 416.593.8889 info@ppsstudio.com www.ppsstudio.com

PLANNING • URBAN DESIGN • LANDSCAPE ARCHITECTURE

OTTAWA PUBLIC LIBRARY
 AND LIBRARY AND ARCHIVES
 CANADA JOINT FACILITY

TREE PLANTING PLAN
 GROUND LEVEL

Scale: 1:200
 Project No: 19004
 Date: -

CONTRACTOR MUST CHECK & VERIFY ALL DIMENSIONS ON THE JOB.
 ALL DIMENSIONS, OPERATIONS AND RELATED DOCUMENTS ARE THE SOLE PROPERTY OF THE ARCHITECT AND MUST BE RETURNED UPON REQUEST. REPRODUCTION OF ANY PART OF THIS DOCUMENT IS PROHIBITED WITHOUT THE WRITTEN PERMISSION OF THE ARCHITECT.
 THIS DRAWING IS NOT TO BE USED FOR CONSTRUCTION UNTIL ISSUED BY THE ARCHITECT.

PLANT LEGEND

- ORNAMENTAL PLANTING
- LAWN
- EVERGREEN TREE
- DECIDUOUS TREE

PLANTING NOTES:

- 1) REFER TO L0.01 FOR GENERAL NOTES.
- 2) ALL PLANT MATERIAL AND LANDSCAPE CONSTRUCTION TO CONFORM TO THE CSA LANDSCAPE STANDARDS.
- 3) PLANT MATERIAL SIZES SPECIFIED ARE THE MINIMUM ACCEPTABLE SIZES TO BE SUPPLIED TO THIS PROJECT.
- 4) ALL PLANT MATERIAL SHALL BE WELL-ESTABLISHED AND UNIFORM IN SHAPE AND SIZE.
- 5) PRIOR TO THE START OF CONSTRUCTION, THE CONTRACTOR SHALL CONFIRM THE AVAILABILITY OF THE PLANT MATERIAL SPECIFIED AS PER SPECIFICATIONS, ALLOWING FOR ANY AND ALL REQUIRED APPROVALS. PLANT SUBSTITUTIONS NOT CONFIRMED AND APPROVED BY THE CONSULTANT WILL BE REJECTED.
- 6) THE CONTRACTOR SHALL PROVIDE A GROWING MEDIUM ANALYSIS FOR REVIEW BY THE CONSULTANT - AS PER SPECIFICATIONS - PRIOR TO THE START OF CONSTRUCTION. GROWING MEDIUM SUPPLIED TO THE SITE OR INSTALLED ON SITE PRIOR TO CONSULTANT APPROVAL SHALL BE REJECTED AT NO COST TO THE OWNER.
- 7) FINAL SPACING, QUANTITY AND TREE SPECIES TO THE SATISFACTION OF THE GENERAL MANAGER OF ENGINEERING SERVICES, NEW TREES MUST BE OF GOOD STANDARD, MINIMUM 8CM CALIPER, AND INSTALLED WITH APPROVED ROOT BARRIERS, TREE GUARDS AND APPROPRIATE SOIL. ALL PLANTING TO CONFORM TO THE ENGINEERING AND PARKS STANDARDS.
- 8) ENSURE ADEQUATE SUB-SURFACE DRAINAGE FOR PLANTING AREAS.
- 9) PROVIDE AN AUTOMATED IRRIGATION SYSTEM FOR ALL SOFT LANDSCAPING.
- 10) SEARCH AREA FOR ALL PLANT MATERIAL SHALL INCLUDE ALL OF CENTRAL / EASTERN NORTH AMERICA OR AS SPECIFIED.

TREE SCHEDULE

SYM	KEY	QTY	BOTANICAL NAME	COMMON NAME	SPACING	SIZE/ DESCRIPTION	NOTES
AL	7		<i>Amelanchier laevis</i>	Serviceberry	as shown	5cm Cal	Deciduous, Native
AS	10		<i>Acer saccharum</i>	Sugar Maple	as shown	6cm Cal	Deciduous, Native
BP	22		<i>Betula Populifera</i>	Paper/White Birch	as shown	4m Ht.	Evergreen, Native
PS	9		<i>Pinus Strobus</i>	White Pine	as shown	5cm Cal	Deciduous, Native
ST	9		Albert Street Tree	NIS	as shown	NIS	NIS

SHRUB SCHEDULE

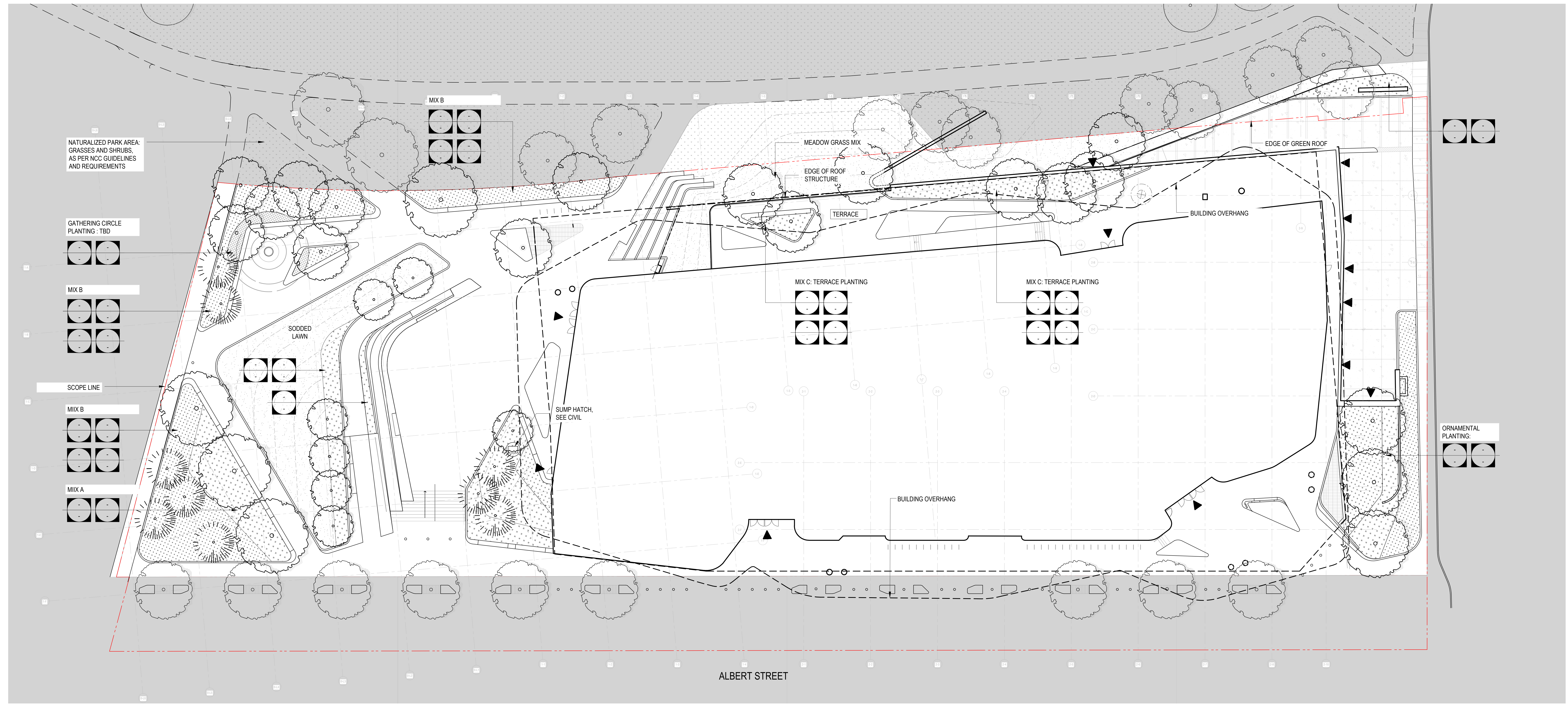
SYM	KEY	QTY	BOTANICAL NAME	COMMON NAME	SPACING	SIZE/ DESCRIPTION	NOTES
Cs	-		<i>Cornus sericea</i>	Red osier dogwood	200cm	3 gallon	Deciduous, Native
Fg	-		<i>Fothergilla gardenii</i>	Dwarf fothergilla	100cm	3 gallon	Deciduous
Hv	-		<i>Hamamelis virginiana</i>	American witchazel	200cm	3 gallon	Deciduous, Native
Iv	-		<i>Ilex verticillata</i>	Winterberry - dwarf var.	150cm	3 gallon	Deciduous, Native
Mp	-		<i>Myrica pennsylvanica</i>	Northern bayberry	150cm	3 gallon	Deciduous, Native
Ra	-		<i>Rhus aromatica</i>	'Gro Low' Fragrant sumac	100cm	3 gallon	Deciduous, Native
Tm	-		<i>Taxus x media 'torstorum'</i>	Yew	200cm	3 gallon	Evergreen

GRASSES, GROUNDCOVER, AND PERENNIAL SCHEDULE

SYM	KEY	QTY	BOTANICAL NAME	COMMON NAME	SPACING	SIZE/ DESCRIPTION	NOTES
ac	-		<i>Anemone canadensis</i>	Canadian anemone	45cm	1 gallon	Uniform specimens
ad	-		<i>Aster divaricatus</i>	Common aster	45cm	1 gallon	Uniform specimens
al	-		<i>Artemisia ludoviciana 's. queen'</i>	White sagebrush	60cm	1 gallon	Uniform specimens
am	-		<i>Achillea millefolium</i>	Common yarrow	45cm	1 gallon	Uniform specimens
cp	-		<i>Carex pennsylvanica</i>	Pennsylvania sedge	60cm	1 gallon	Uniform specimens
dc	X		<i>Deschampsia cespitosa</i>	Tufted hairgrass	60cm	1 gallon	Uniform specimens
dm	X		<i>Dryopteris marginalis</i>	Leatherleaf woodfern	60cm	1 gallon	Uniform specimens
di	X		<i>Dryopteris intermedia</i>	Intermediate woodfern	60cm	1 gallon	Uniform specimens
ep	X		<i>Echinacea purpurea</i>	Cone flower	90cm	1 gallon	Uniform specimens
fr	-		<i>Filipendula rubra</i>	Meadowweet	45cm	1 gallon	Uniform specimens
gm	X		<i>Geranium maculatum 'expresso'</i>	Wild geranium	60cm	1 gallon	Uniform specimens
ho	X		<i>Hierochloa odorata</i>	Sweetgrass	60 cm	1 gallon	Uniform specimens
pa	X		<i>Polydictum acrostichoides</i>	Christmas fern	45cm	1 gallon	Uniform specimens
rh	X		<i>Rudbeckia hirta</i>	Black eyed susan	60cm	1 gallon	Uniform specimens
td	X		<i>Thalictrum dasycarpum</i>	Tall meadow rue	45cm	1 gallon	Uniform specimens

ISSUED

No.	Date	Description
1	2019-07-10	ISSUED FOR SD COSTING
2	2019-08-30	ISSUED FOR SD COSTING
3	2020-01-06	ISSUED FOR DD COSTING
4	2020-03-30	ISSUED FOR 100% DD
5	2020-05-28	ISSUED FOR 30% DD COSTING
6	2020-06-05	ISSUED FOR SITE PLAN CONTROL, REV 0
7	2020-09-29	ISSUED FOR 60% DD COSTING
8	2020-11-17	ISSUED FOR SITE PLAN CONTROL, REV 1



1 PLANTING PLAN - GROUND LEVEL
 SCALE: 1:200

Diamond Schmitt Architects
 104 Adelaide Street West, Suite 100, Toronto, Canada M5H 1B7
 Tel: 416.862.8800 Fax: 416.862.3308 info@dsai.ca www.dsai.ca

PPS STUDIO
 1007 West 2nd Avenue
 Vancouver, BC V6C 1A5
 Tel: 604.681.1111 www.ppsstudio.com

PLANNING • URBAN DESIGN • LANDSCAPE ARCHITECTURE

**OTTAWA PUBLIC LIBRARY
 AND LIBRARY AND ARCHIVES
 CANADA JOINT FACILITY**

PLANTING PLAN
 GROUND LEVEL

Scale: 1:200
 Project No: 19004
 Date: -

CONTRACTOR MUST CHECK & VERIFY ALL DIMENSIONS ON THE JOB.
 DO NOT SCALE DRAWINGS.
 ALL DRAWINGS, SPECIFICATIONS AND RELATED DOCUMENTS ARE THE COPYRIGHT PROPERTY OF THE ARCHITECT AND MUST BE KEPT UNDER STRICT CONTROL. REPRODUCTION OF DRAWINGS, SPECIFICATIONS AND RELATED DOCUMENTS IN PART OR IN WHOLE IS FORBIDDEN WITHOUT THE WRITTEN PERMISSION OF THE ARCHITECT.
 THE DRAWING IS NOT TO BE USED FOR CONSTRUCTION UNTIL SIGNED BY THE ARCHITECT.

IRRIGATION LEGEND:

- PROPERTY LINE
- LANDSCAPE SCOPE
- UNDERGROUND SLAB
- - - BUILDING OVERHANG
- BUILDING ENTRY KEY

PLAZA IRRIGATION SCHEDULE:

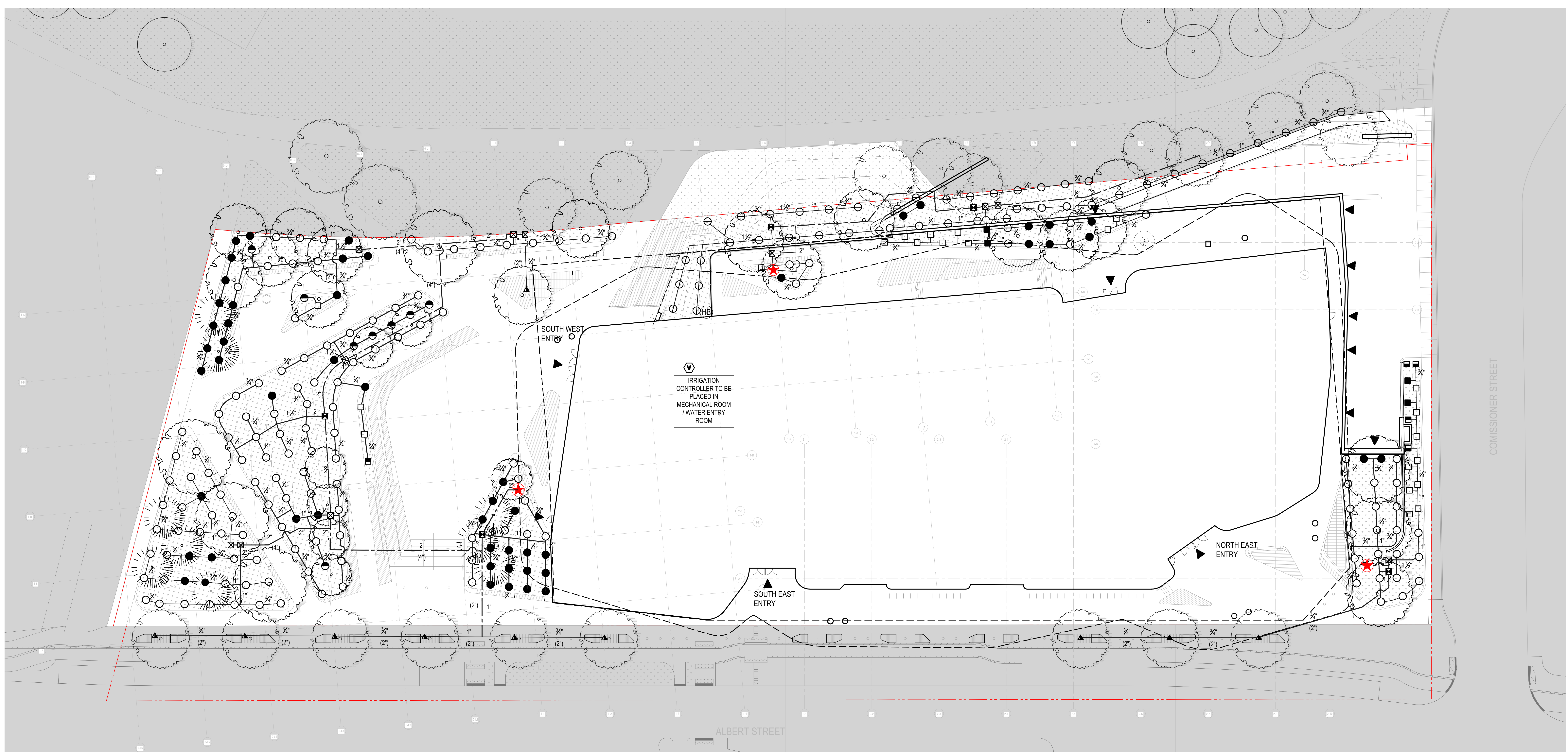
- MAIN CONNECTION
42.0 USGPM @ 70 PSI,
2" DOUBLE CHECK VALVE ASSEMBLY
& RAINBIRD #3 QUICK COUPLER
- STUBOUT LOCATION
1 1/2" BALL VALVE & #3QC IN 1419 BOX
- TIME CLOCK
RAINBIRD ESPLXME - 20 ZONES
- AUTO VALVE
RAINBIRD 100-PEB VALVE
- AUTO VALVE
RAINBIRD 150-PEB VALVE
- RAINBIRD 1804-PRS Sprinkler c/w U15" Nozzle
- RAINBIRD 1804-PRS Sprinkler c/w U12" Nozzle
- RAINBIRD 1804-PRS Sprinkler c/w U10" Nozzle
- RAINBIRD 1806-PRS Sprinkler c/w U8" Nozzle
- RAINBIRD 1804-PRS Sprinkler c/w 15SSST Nozzle
- RAINBIRD 1804-PRS Sprinkler c/w 15RCS or LCS Nozzle
- RAINBIRD 1804 Sprinkler c/w 15SSST Nozzle + 0.6 PCS
- RAINBIRD BUBBLER (2 PER TREE)
- (2") SLEEVE LOCATION AND SIZE

IRRIGATION NOTES:

1. IRRIGATION PLANS ARE DIAGRAMMATIC. CONTRACTOR TO PLACE ACCORDING TO SITE CONDITIONS, UNLESS OTHERWISE STATED.
2. ALL PLANTING AREAS WITHIN SCOPE OF WORK LINE TO BE IRRIGATED.
3. STREET TREES TO BE IRRIGATED AS PER REQUIREMENTS OF CITY OF OTTAWA ALBERT / SLATER BOULEVARD GUIDELINES. TO BE DETERMINED IF OPL PROJECT IS TO PROVIDE WATER LINE TO BOULEVARD.
4. ALL LANDSCAPE IRRIGATION SHALL CONFORM TO IA ONTARIO STANDARDS.
5. LANDSCAPE DRIPLINE SHALL BE LOOPED UNLESS OTHERWISE SPECIFIED.
6. ALL IRRIGATION WORK SHALL BE DONE BY A SUITABLY EXPERIENCED AND QUALIFIED IRRIGATION CONTRACTOR ADEQUATE FOR THE SCOPE OF WORK. THE CONTRACTOR SHALL BE A MEMBER IN GOOD STANDING OF THE IRRIGATION INDUSTRY ASSOCIATION OF ONTARIO AND HAVE MET THE QUALIFICATION STANDARDS CURRENTLY APPLIED TO CONTRACTORS BY THAT ORGANIZATION.
7. UNLESS OTHERWISE SPECIFIED OR INDICATED ON THE DRAWINGS, ALL LANDSCAPE IRRIGATION EQUIPMENT SHALL BE SUPPLIED BY A SINGLE MANUFACTURER. ANY SUBSTITUTIONS WITHOUT THE PRIOR APPROVAL OF THE CONSULTANT WILL BE REJECTED.
8. USE VAN NOZZLES FOR SPRAY PATTERNS LESS THAN 90 DEGREES.
9. INSTALL AN AIR VACUUM RELIEF VALVE IN A 610 VALVE BOX AT THE HIGH POINT OF EACH DRIPLINE ZONE.
10. FLOW THRU ALL PIPING NOT TO EXCEED 5 FT/SEC.
11. ALL PIPING ON GREEN ROOF AND SHALLOW DEPTH AREAS TO BE SCH. 40 PVC.
12. INSTALL WEATHER SENSOR ON ROOF. LOCATION TO BE DETAILED BY ARCH.
13. MECHANICAL TO PROVIDE AN EXTERNAL STUBOUT WHERE COORDINATED.
14. ELECTRICAL TO PROVIDE POWER TO CONTROLLER AND PULL WIRES FOR IRRIGATION VALVES.

ISSUED

No.	Date	Description
1	2019-07-10	ISSUED FOR SD COSTING
2	2019-08-30	ISSUED FOR SD COSTING
3	2020-01-08	ISSUED FOR ED COSTING
4	2020-03-30	ISSUED FOR 100% DD
5	2020-05-28	ISSUED FOR 10% CD COSTING
6	2020-06-05	ISSUED FOR SITE PLAN CONTROL REV 0
7	2020-09-29	ISSUED FOR 60% CD COSTING
8	2020-11-17	ISSUED FOR SITE PLAN CONTROL REV 1



1 IRRIGATION PLAN - GROUND LEVEL
 SCALE: 1:200

Diamond Schmitt Architects
 384 Adelaide Street West, Suite 100, Toronto, Canada M5H 1R7
 Tel: 416.593.8800 Fax: 416.593.3300 info@diamondschmitt.com
PFS STUDIO
 PLANNING • URBAN DESIGN • LANDSCAPE ARCHITECTURE

OTTAWA PUBLIC LIBRARY
 AND LIBRARY AND ARCHIVES
 CANADA JOINT FACILITY

IRRIGATION PLAN
 GROUND LEVEL

Scale: 1:200
 Project No: 19004
 Date: -

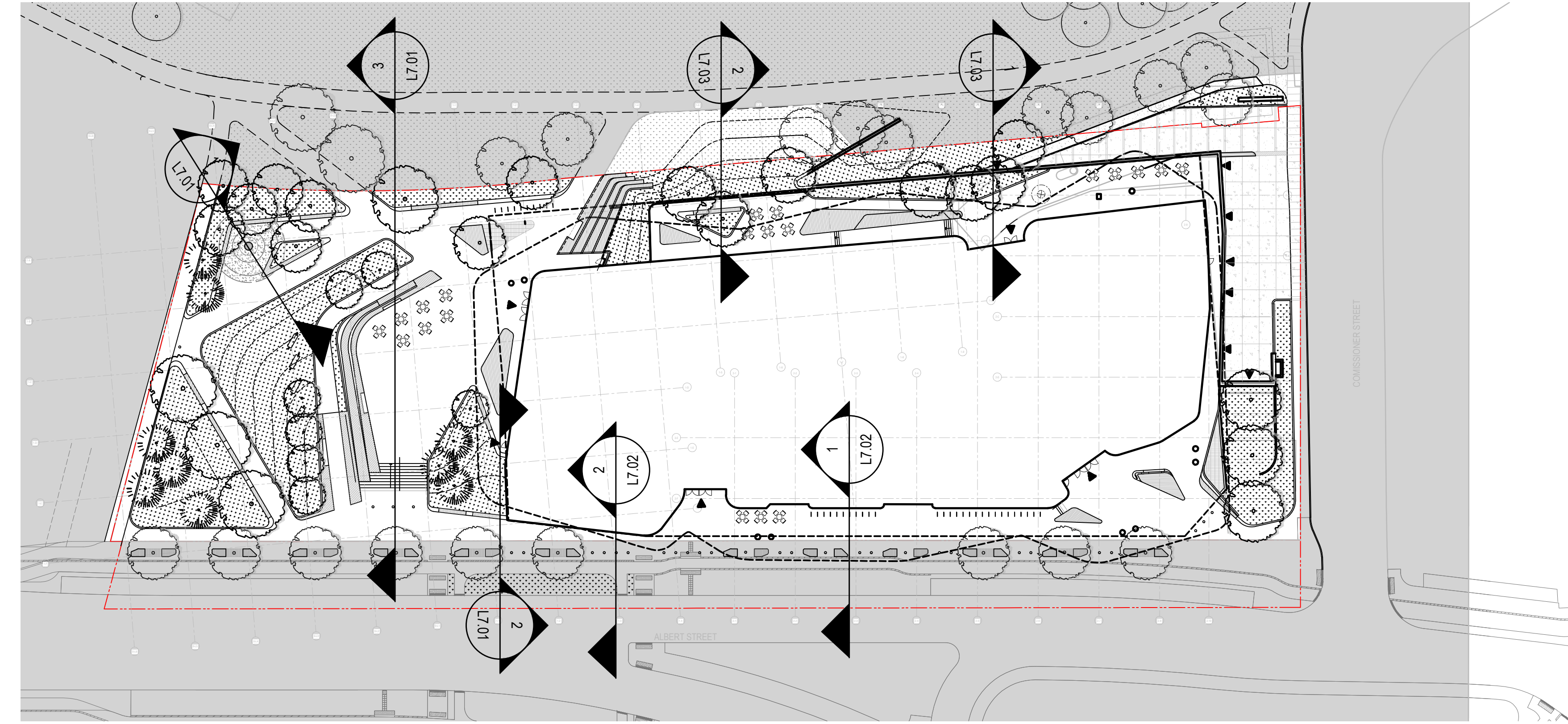
L6.01

DWG #18176

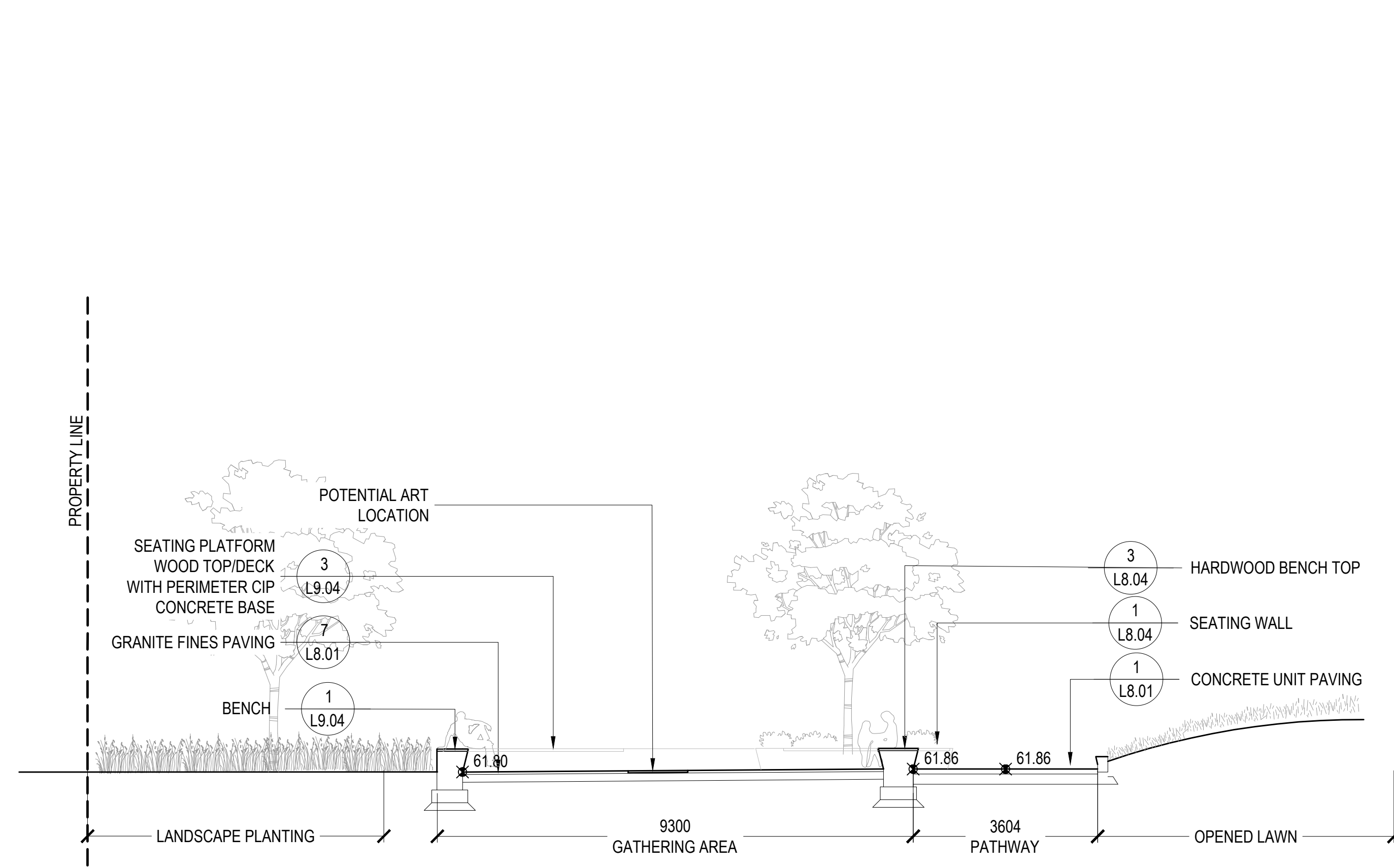
D07 NUMBER: D07-12-20-0077

CONTRACTOR SHALL CHECK & VERIFY ALL DIMENSIONS ON THE JOB.
DO NOT SCALE DRAWINGS.
ALL DIMENSIONS, SPECIFICATIONS AND RELATED DOCUMENTS ARE THE COPYRIGHT PROPERTY OF THE ARCHITECT AND MUST BE KEPT UNDER STRICT CONTROL. REPRODUCTION OF DRAWINGS, SPECIFICATIONS AND RELATED DOCUMENTS IN PART OR IN WHOLE IS FORBIDDEN WITHOUT THE WRITTEN PERMISSION OF THE ARCHITECT.
THIS DRAWING IS NOT TO BE USED FOR CONSTRUCTION UNTIL SIGNED BY THE ARCHITECT.

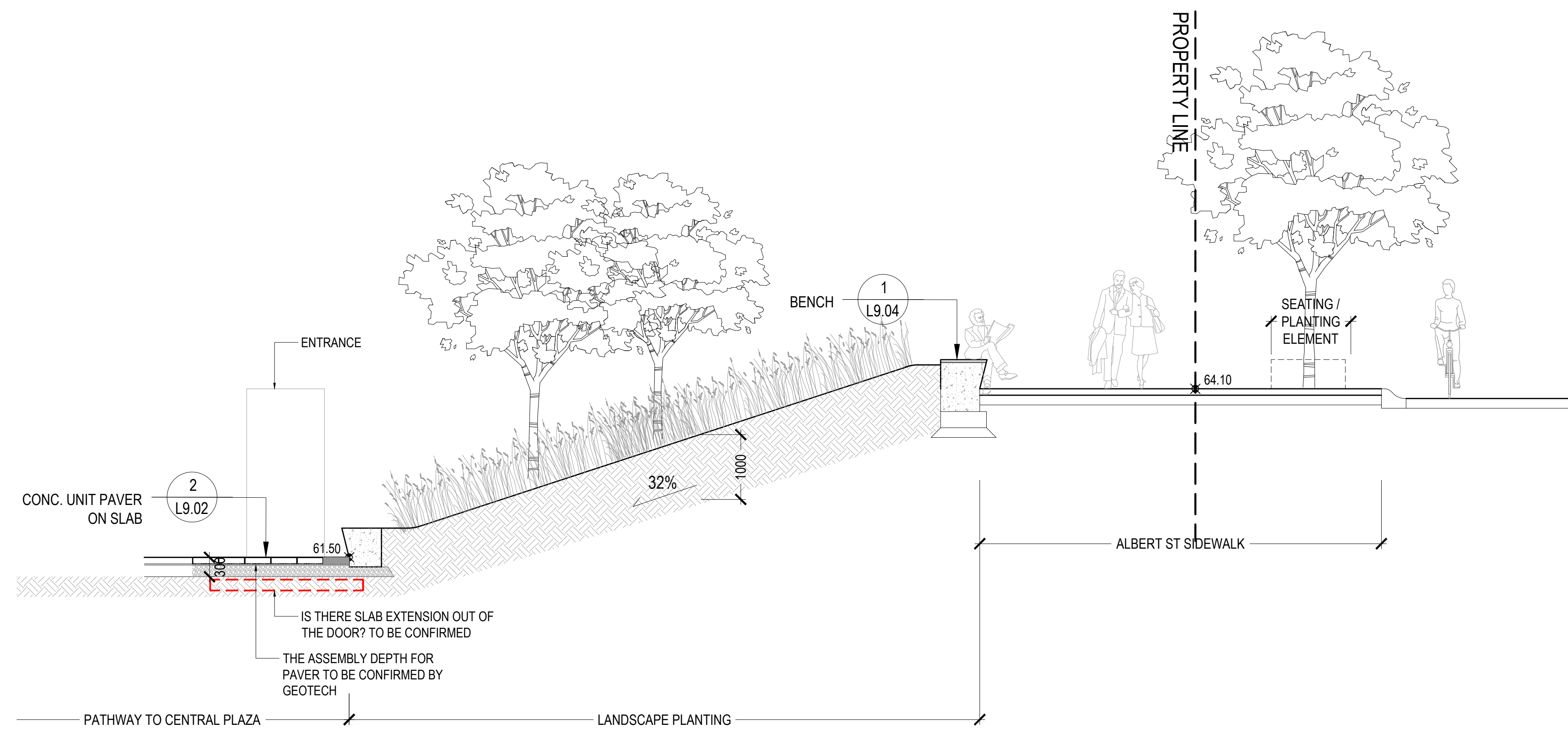
ISSUED		
No.	Date	Description
1	2019-07-10	ISSUED FOR SD COSTING
2	2019-08-30	ISSUED FOR SD COSTING
3	2020-01-08	ISSUED FOR ED COSTING
4	2020-03-30	ISSUED FOR 100% DD
5	2020-05-28	ISSUED FOR 10% CD COSTING
6	2020-06-05	ISSUED FOR SITE PLAN CONTROL REV 0
7	2020-09-29	ISSUED FOR 60% CD COSTING
8	2020-11-17	ISSUED FOR SITE PLAN CONTROL REV 1



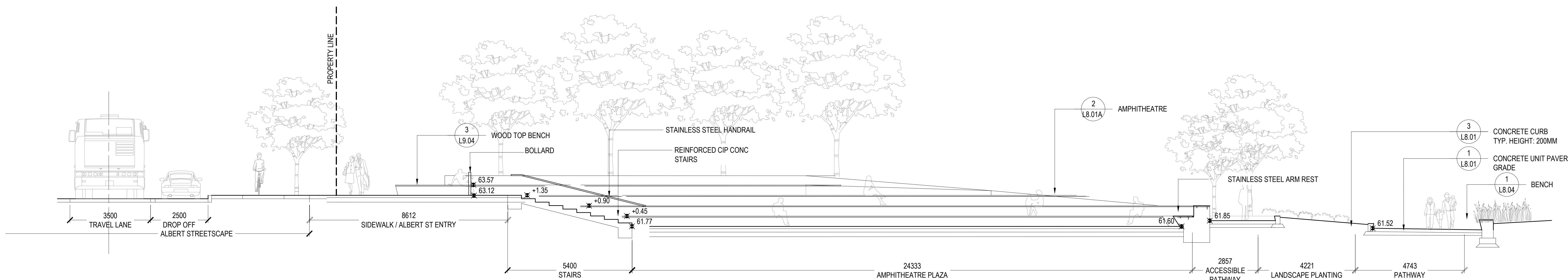
KEY PLAN
SCALE: 1:500



1 GATHERING AREA
SCALE: 1:75



2 SECTION ALONG SLOPED PLANTING
SCALE: 1:50



3 SECTION AMPHITHEATRE NORTH - SOUTH
SCALE: 1:75

Diamond Schmitt Architects
364 Adelaide Street West, Suite 100, Toronto, Canada M5T 1R7
Tel: 416.593.2800 Fax: 416.593.3300 info@dsai.com www.dsai.com
PFS STUDIO
PLANNING - URBAN DESIGN - LANDSCAPE ARCHITECTURE
1101 Hwy 7, Suite 200
Richmond Hill, ON L4B 1N7
Tel: 905.709.4144
www.pfstudio.com

**OTTAWA PUBLIC LIBRARY
AND LIBRARY AND ARCHIVES
CANADA JOINT FACILITY**

LANDSCAPE SECTIONS - PLAZA

Scale: As Noted
Project No: 19004
Date: -


L7.01

DWG #18176

D07 NUMBER: D07-12-20-0077



1 CENTRAL AMPHITHEATER- 3D VIEW 1
SCALE: NTS



2 CENTRAL AMPHITHEATER- 3D VIEW 2
SCALE: NTS

CONTRACTOR MUST CHECK & VERIFY ALL DIMENSIONS ON THE JOB.
NO NET SCALE DIMENSIONS.
ALL DIMENSIONS, SPECIFICATIONS AND RELATED DOCUMENTS ARE THE COPYRIGHT PROPERTY OF THE ARCHITECT AND MUST BE OBSERVED AND MAINTAINED. REPRODUCTION OF DIMENSIONS, SPECIFICATIONS AND RELATED DOCUMENTS IN PART OR IN WHOLE IS FORBIDDEN WITHOUT THE WRITTEN PERMISSION OF THE ARCHITECT.
THIS DRAWING IS NOT TO BE USED FOR CONSTRUCTION UNLESS ISSUED BY THE ARCHITECT.

ISSUED

No.	Date	Description
1	2019-07-10	ISSUED FOR SD COSTING
2	2019-08-30	ISSUED FOR SD COSTING
3	2020-01-06	ISSUED FOR SD COSTING
4	2020-03-30	ISSUED FOR 100% DD
5	2020-05-28	ISSUED FOR 30% C.D. COSTING
6	2020-08-05	ISSUED FOR SITE PLAN CONTROL, REV 0
7	2020-09-29	ISSUED FOR 60% C.D. COSTING
8	2020-11-17	ISSUED FOR SITE PLAN CONTROL, REV 1

Diamond Schmitt Architects
384 Adelaide Street West, Suite 100, Toronto, Canada M5V1B7
Tel: 416 862 8800 Fax: 416 962 3508 info@dsai.ca www.dsai.ca

PPS STUDIO
1100 King St. West
Toronto, Ontario M6K 1K7
Tel: 416 593 1111
www.ppsstudio.com

PLANNING • URBAN DESIGN • LANDSCAPE ARCHITECTURE

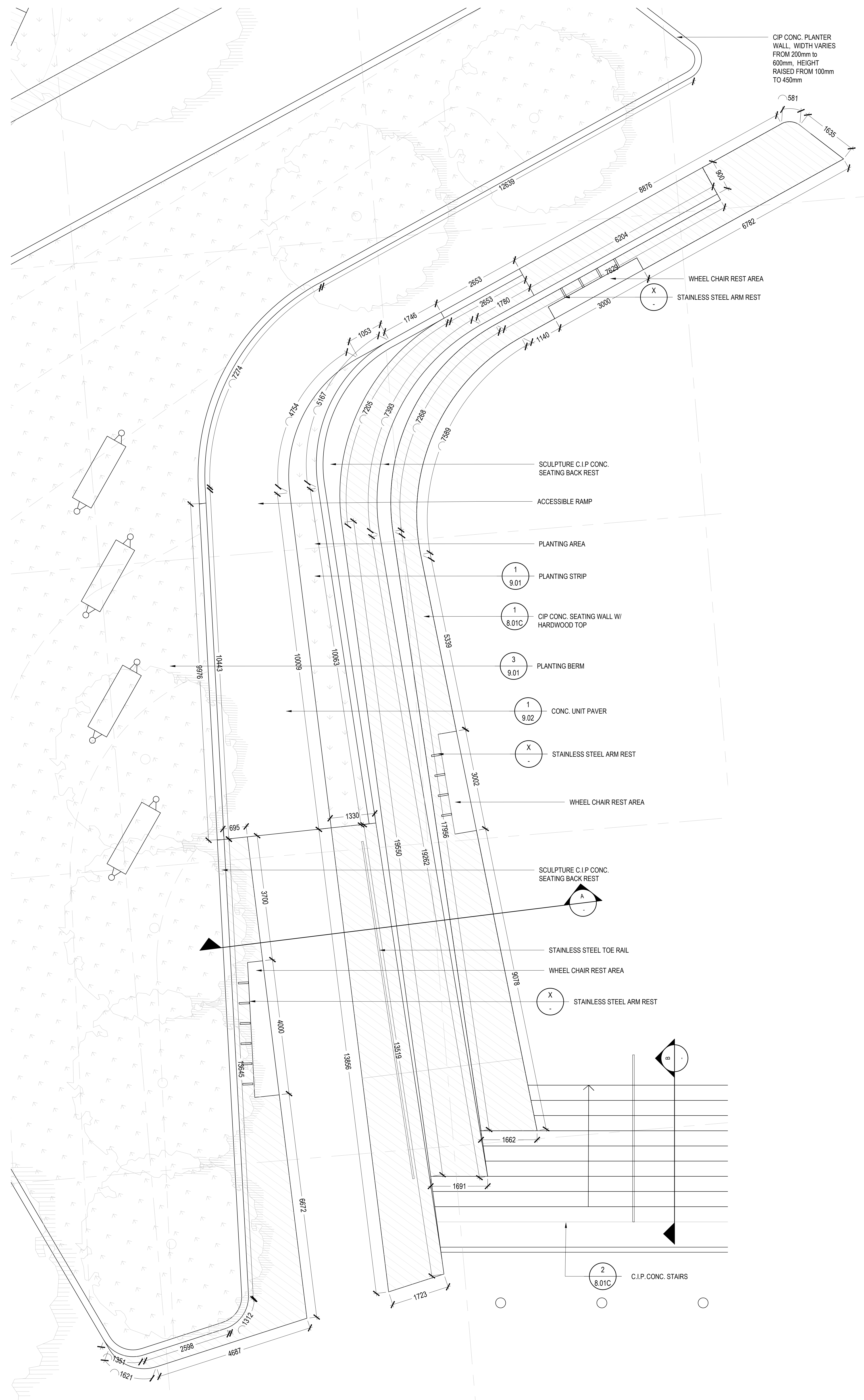
OTTAWA PUBLIC LIBRARY
AND LIBRARY AND ARCHIVES
CANADA JOINT FACILITY

PLAN DETAIL_ CENTRAL AMPHITHEATER

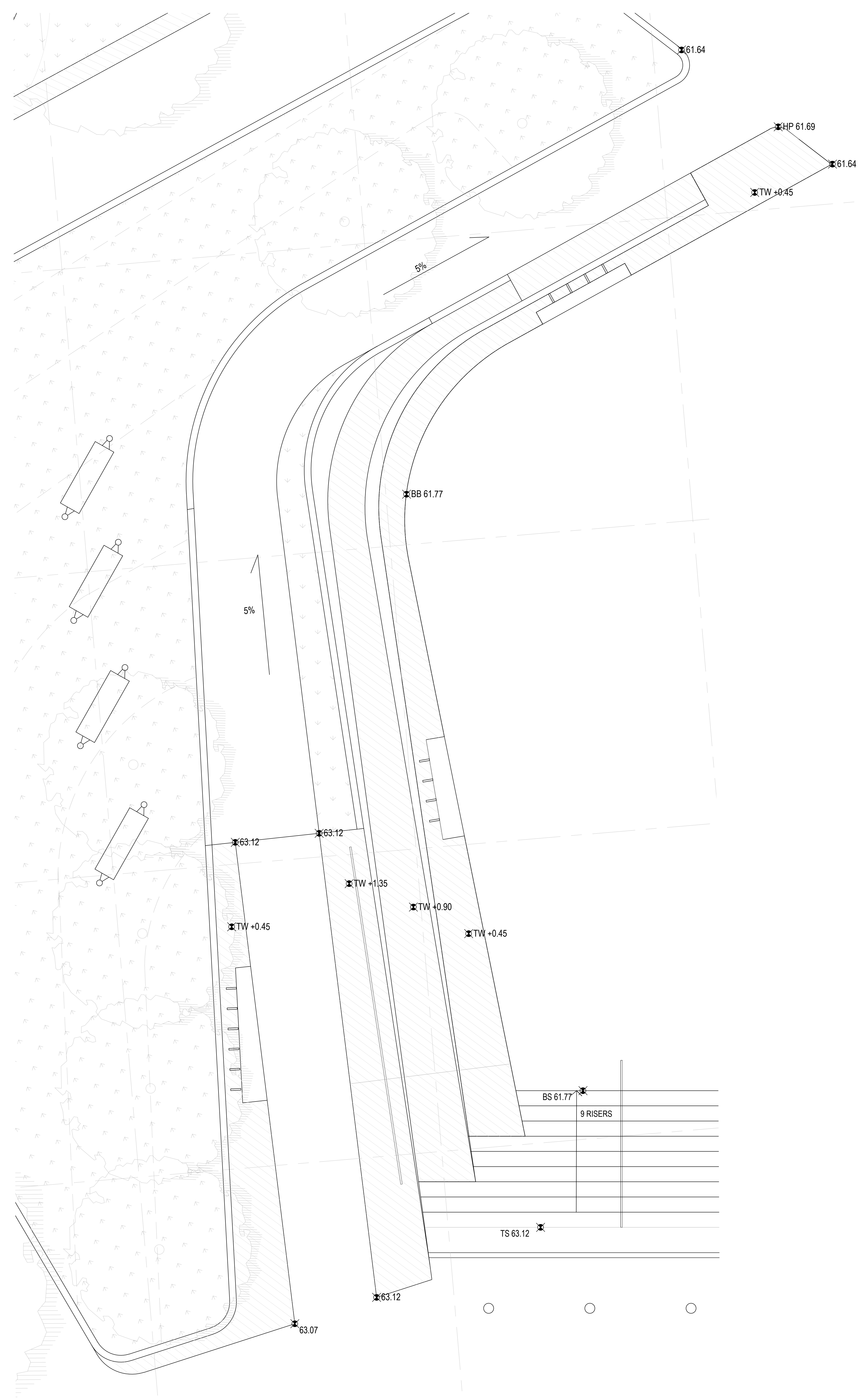
Scale: AS NOTED
Project No: 19004
Date: -

L8.01 A DWG #18176

DOT NUMBER: D07-12-20-0077



1 CENTRAL AMPHITHEATER DETAILED PLAN
SCALE: 1:50



2 CENTRAL AMPHITHEATER GRADING
SCALE: 1:50

CONTRACTOR MUST CHECK & VERIFY ALL DIMENSIONS ON THE JOB.
NO FIELD DIMENSIONS.
ALL DIMENSIONS, SPECIFICATIONS AND RELATED DOCUMENTS ARE THE COPYRIGHT PROPERTY OF THE ARCHITECT AND MUST BE REPRODUCED AND USED ONLY FOR THE PROJECT AND NOT FOR ANY OTHER PROJECT. REPRODUCTION OF DIMENSIONS, SPECIFICATIONS AND RELATED DOCUMENTS IN PART OR IN WHOLE IS FORBIDDEN WITHOUT THE WRITTEN PERMISSION OF THE ARCHITECT.
THIS DRAWING IS NOT TO BE USED FOR CONSTRUCTION UNTIL ISSUED BY THE ARCHITECT.

ISSUED

No.	Date	Description
1	2019-07-10	ISSUED FOR SD COSTING
2	2019-08-30	ISSUED FOR SD COSTING
3	2020-01-06	ISSUED FOR SD COSTING
4	2020-03-30	ISSUED FOR 100% DD
5	2020-05-28	ISSUED FOR 30% CLO COSTING
6	2020-06-09	ISSUED FOR SITE PLAN CONTROL, REV D
7	2020-09-29	ISSUED FOR 60% CLO COSTING
8	2020-11-17	ISSUED FOR SITE PLAN CONTROL, REV I

Diamond Schmitt Architects
384 Adelaide Street West, Suite 100, Toronto, Canada M5V1B7
Tel: 416 862 8800 Fax: 416 962 5508 info@dsai.ca www.dsai.ca

PPS STUDIO
PLANNING • URBAN DESIGN • LANDSCAPE ARCHITECTURE

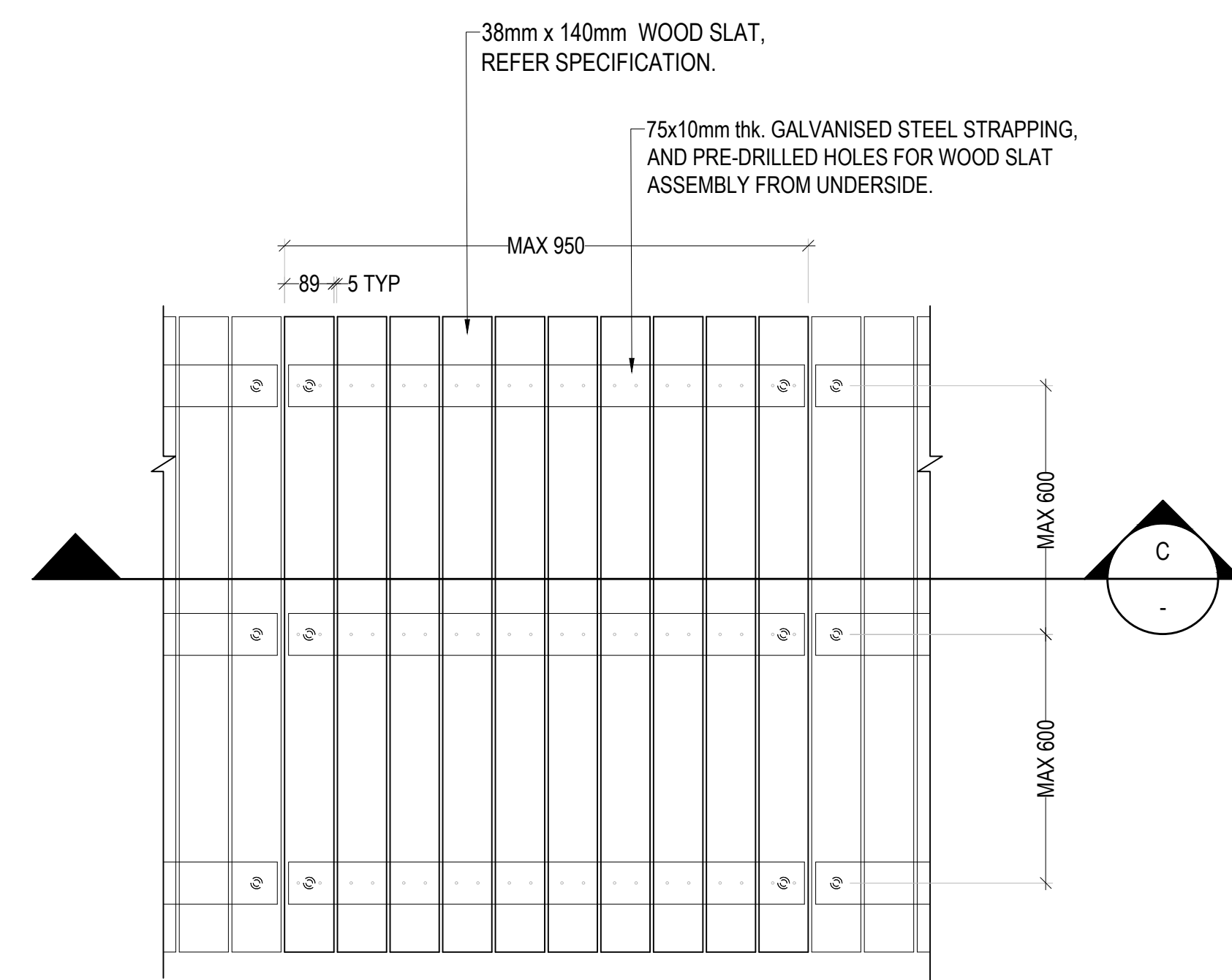
OTTAWA PUBLIC LIBRARY
AND LIBRARY AND ARCHIVES
CANADA JOINT FACILITY

PLAN DETAIL, CENTRAL AMPHITHEATER

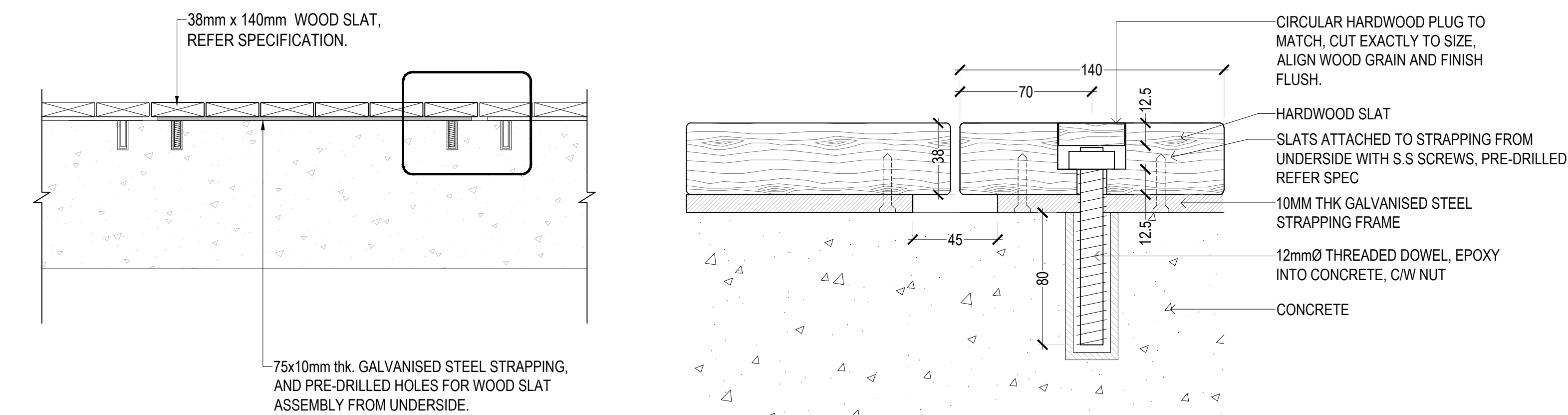
Scale: AS NOTED
Project No: 19004
Date: -

L8.01 B DWG #18176

DOT NUMBER: D07-12-20-0077

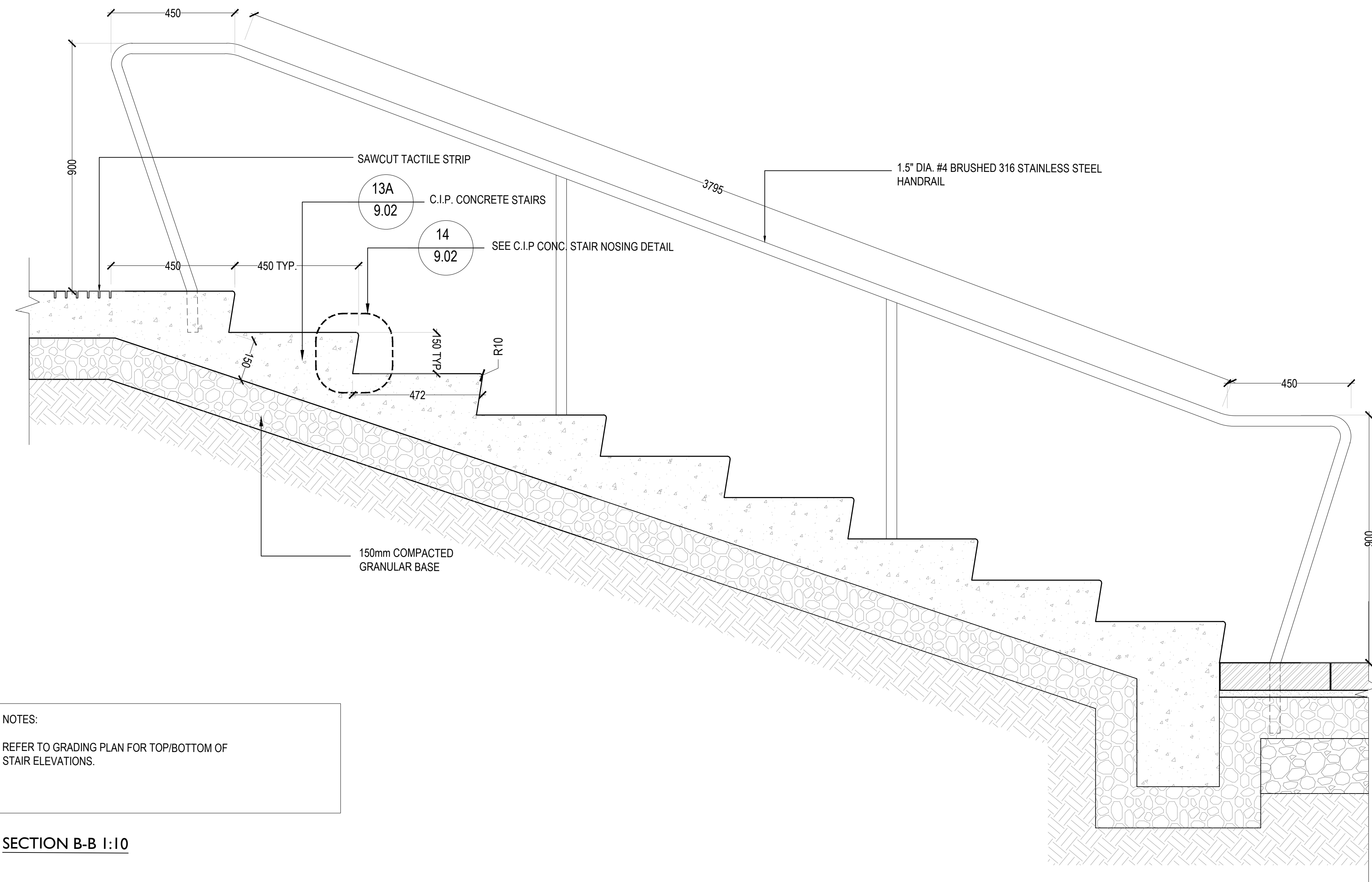


WOOD TOP ASSEMBLY PLAN 1:10



SECTION C-C 1:10

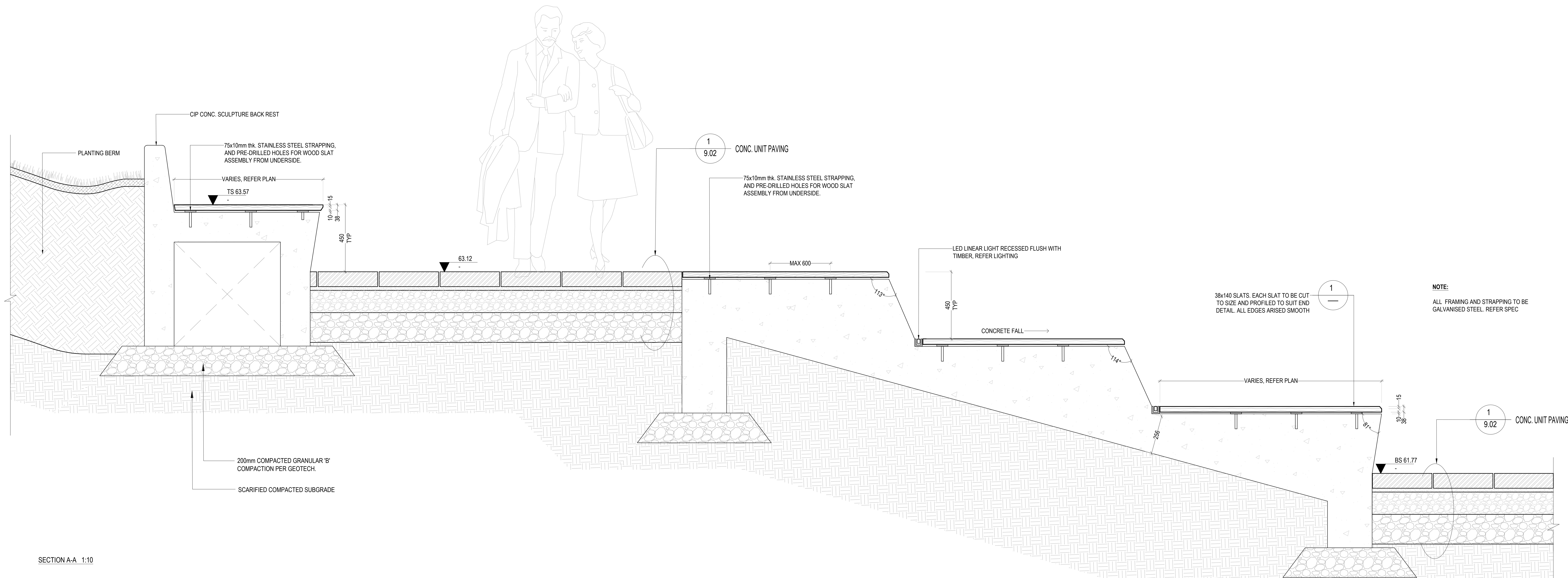
WOOD TOP ASSEMBLY_TYP.
SCALE: AS SHOWN



NOTES:
REFER TO GRADING PLAN FOR TOP/BOTTOM OF STAIR ELEVATIONS.

SECTION B-B 1:10

CENTRAL AMPHITHEATER SECTION B-B
SCALE: 1:10



SECTION A-A 1:10

CENTRAL AMPHITHEATER SECTION A-A
SCALE: 1:10

CONTRACTOR MUST CHECK & VERIFY ALL DIMENSIONS ON THE JOB.
NO NET SCALE DIMENSIONS.
ALL DIMENSIONS, SPECIFICATIONS AND RELATED DOCUMENTS ARE THE COPYRIGHT PROPERTY OF THE ARCHITECT AND MUST BE OBSERVED. UNLESS INDICATED OTHERWISE.
PROFESSIONAL AND RELATED DOCUMENTS IN PART OR IN WHOLE IS FOR AID ONLY AND NOT TO BE USED FOR CONSTRUCTION UNLESS SIGNED BY THE ARCHITECT.
THE DRAWING IS NOT TO BE USED FOR CONSTRUCTION UNLESS SIGNED BY THE ARCHITECT.

ISSUED

No.	Date	Description
1	2019-07-10	ISSUED FOR SD COSTING
2	2019-08-30	ISSUED FOR SD COSTING
3	2020-01-08	ISSUED FOR SD COSTING
4	2020-03-30	ISSUED FOR 100% DD
5	2020-05-28	ISSUED FOR 30% DD COSTING
6	2020-08-05	ISSUED FOR SITE PLAN CONTROL, REV 0
7	2020-09-29	ISSUED FOR 60% DD COSTING
8	2020-11-17	ISSUED FOR SITE PLAN CONTROL, REV 1

Diamond Schmitt Architects
384 Adelaide Street West, Suite 100, Toronto, Canada M5V1B7
Tel: 416 862 8800 Fax: 416 962 3308 info@dsai.ca www.dsai.ca

PPS STUDIO
1100 King St. West
Toronto, Ontario M6K 1M7
Tel: 416 593 8888 Fax: 416 593 8889
planning + urban design + landscape architecture

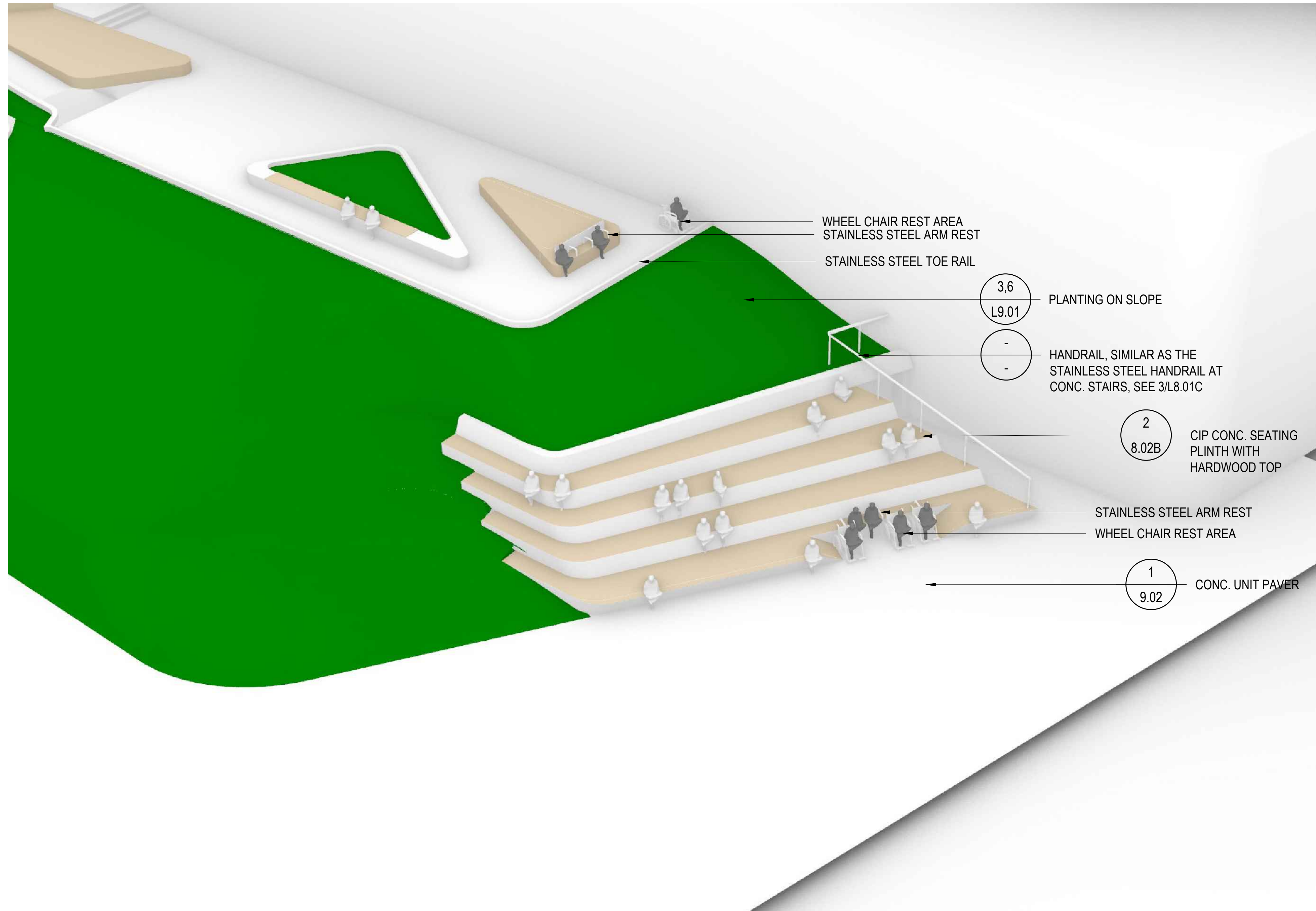
OTTAWA PUBLIC LIBRARY
AND LIBRARY AND ARCHIVES
CANADA JOINT FACILITY

PLAN DETAIL, CENTRAL AMPHITHEATER


Scale: AS NOTED
Project No: 19004
Date: -

L8.01 C DWG #18176

DOT NUMBER: D07-12-20-0077



1 NORTH AMPHITHEATER- 3D VIEW
SCALE: AS SHOWN



2 NORTH AMPHITHEATER- 3D VIEW
SCALE: AS SHOWN

CONTRACTOR MUST CHECK & VERIFY ALL DIMENSIONS ON THE JOB.
DO NOT SCALE DRAWINGS.
ALL DIMENSIONS, SPECIFICATIONS AND RELATED DOCUMENTS ARE THE COPYRIGHT PROPERTY OF THE ARCHITECT AND MUST BE OBSERVED AND MAINTAINED. REPRODUCTION OF DIMENSIONS, SPECIFICATIONS AND RELATED DOCUMENTS IN PART OR IN WHOLE IS FORFEITED WITHOUT THE WRITEN PERMISSION OF THE ARCHITECT.
THIS DRAWING IS NOT TO BE USED FOR CONSTRUCTION UNTIL ISSUED BY THE ARCHITECT.

ISSUED

No.	Date	Description
1	2019-07-10	ISSUED FOR SD COSTING
2	2019-08-30	ISSUED FOR SD COSTING
3	2020-01-08	ISSUED FOR SD COSTING
4	2020-03-30	ISSUED FOR 100% DD
5	2020-05-28	ISSUED FOR 30% CDD COSTING
6	2020-08-05	ISSUED FOR SITE PLAN CONTROL, REV 0
7	2020-09-29	ISSUED FOR 60% CDD COSTING
8	2020-11-17	ISSUED FOR SITE PLAN CONTROL, REV 1

Diamond Schmitt Architects
384 Adelaide Street West, Suite 100, Toronto, Canada M5V1B7
Tel: 416 862 8800 Fax: 416 962 3508 info@dsai.ca www.dsai.ca

PPS STUDIO
1100 King St. West
Toronto, Ontario M6K 1K7
Tel: 416 593 1111
www.ppsstudio.com

PLANNING • URBAN DESIGN • LANDSCAPE ARCHITECTURE

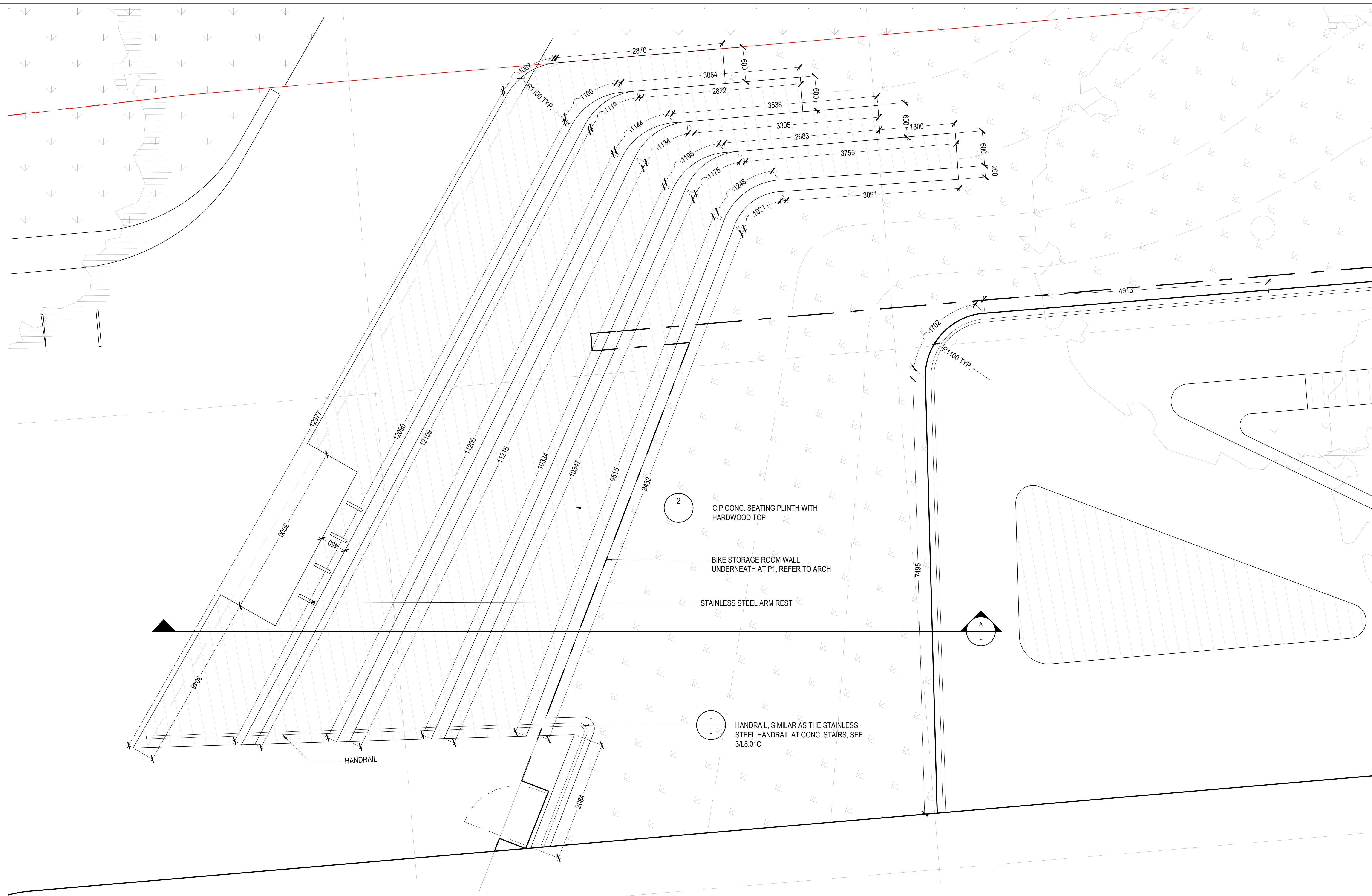
OTTAWA PUBLIC LIBRARY
AND LIBRARY AND ARCHIVES
CANADA JOINT FACILITY

PLAN DETAIL_NORTH AMPHITHEATER

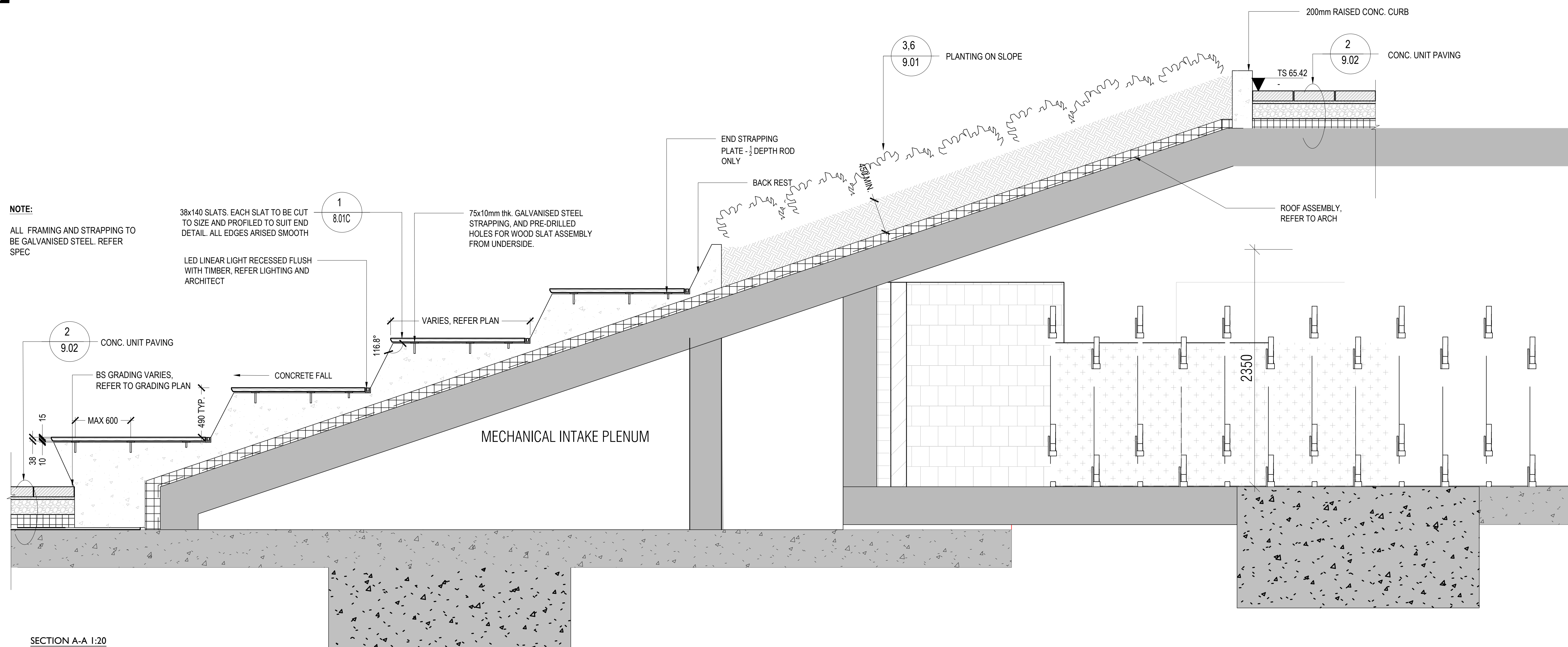
Scale: AS NOTED
Project No: 19004
Date: -

L8.02 A DWG #18176

DOT NUMBER: DOT-12-20-0077



1 NORTH AMPHITHEATER
SCALE: 1:30



2 NORTH AMPHITHEATER
SCALE: 1:20

CONTRACTOR MUST CHECK & VERIFY ALL DIMENSIONS ON THE JOB.
NO NET SCALE DIMENSIONS.
ALL DIMENSIONS, SPECIFICATIONS AND RELATED DOCUMENTS ARE THE COPYRIGHT PROPERTY OF THE ARCHITECT AND MUST BE KEPT UNDER LOCK AND KEY. REPRODUCTION OF DIMENSIONS, SPECIFICATIONS AND RELATED DOCUMENTS IN PART OR IN WHOLE IS FORFEITURE WITHOUT THE ARCHITECT'S PERMISSION.
THE DRAWING IS NOT TO BE USED FOR CONSTRUCTION UNTIL ISSUED BY THE ARCHITECT.

ISSUED

No.	Date	Description
1	2019-07-10	ISSUED FOR SD COSTING
2	2019-08-30	ISSUED FOR SD COSTING
3	2020-01-06	ISSUED FOR SD COSTING
4	2020-03-30	ISSUED FOR 100% DD
5	2020-05-28	ISSUED FOR 30% CDD COSTING
6	2020-06-05	ISSUED FOR SITE PLAN CONTROL, REV 0
7	2020-09-29	ISSUED FOR 60% CDD COSTING
8	2020-11-17	ISSUED FOR SITE PLAN CONTROL, REV 1

Diamond Schmitt Architects
384 Adelaide Street West, Suite 100, Toronto, Canada M5V1B7
Tel: 416 862 8800 Fax: 416 962 3508 info@dsai.ca www.dsai.ca

PPS STUDIO
PLANNING • URBAN DESIGN • LANDSCAPE ARCHITECTURE
1100 King St. West
Toronto, Ontario M6K 1K7
Tel: 416 593 1111
www.ppsstudio.com

**OTTAWA PUBLIC LIBRARY
AND LIBRARY AND ARCHIVES
CANADA JOINT FACILITY**

PLAN DETAIL, NORTH AMPHITHEATER

Scale: AS NOTED
Project No: 19004
Date: -

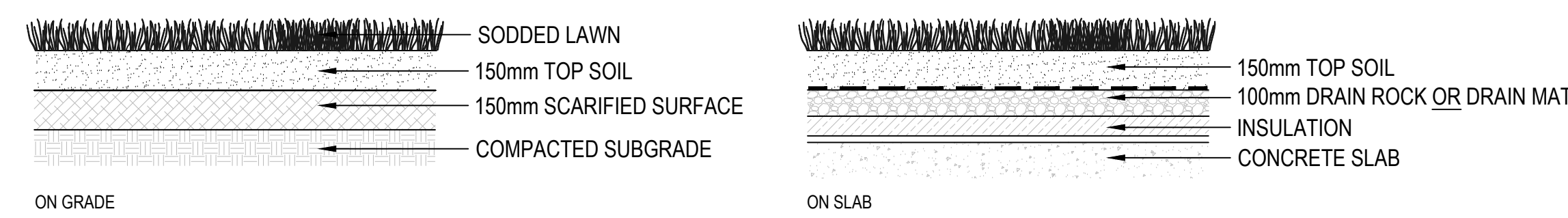
L8.02 B DWG #18176

DOT NUMBER: D07-12-20-0077

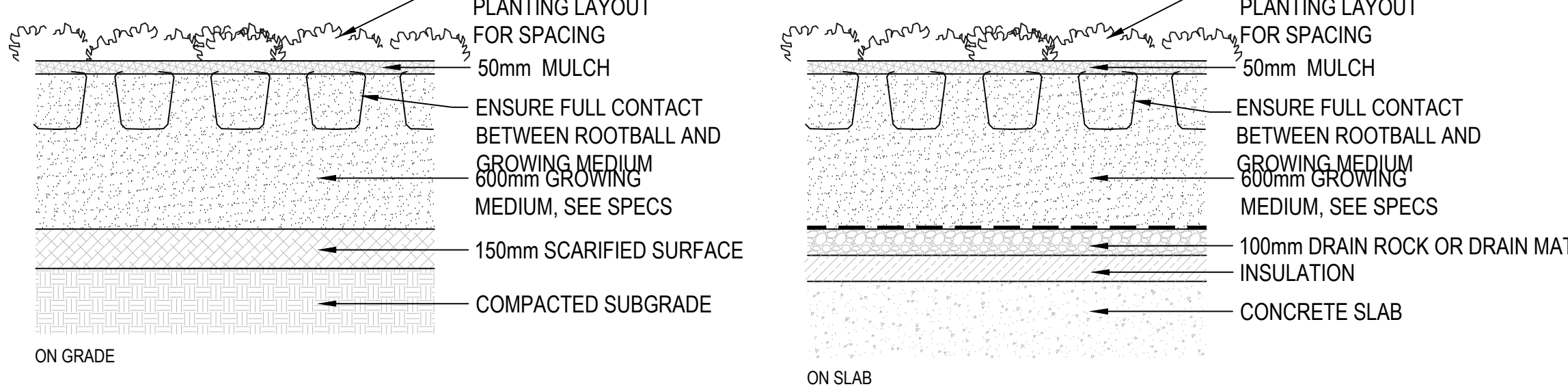
ISSUED

No.	Date	Description
1	2019-07-10	ISSUED FOR SD COSTING
2	2019-08-10	ISSUED FOR SD COSTING
3	2020-01-06	ISSUED FOR DD COSTING
4	2020-03-30	ISSUED FOR 100% DD
5	2020-05-18	ISSUED FOR SINKED COSTING
6	2020-06-05	ISSUED FOR SITE PLAN CONTROL REV 0
7	2020-09-29	ISSUED FOR 60% CO COSTING
8	2020-11-17	ISSUED FOR SITE PLAN CONTROL REV 1

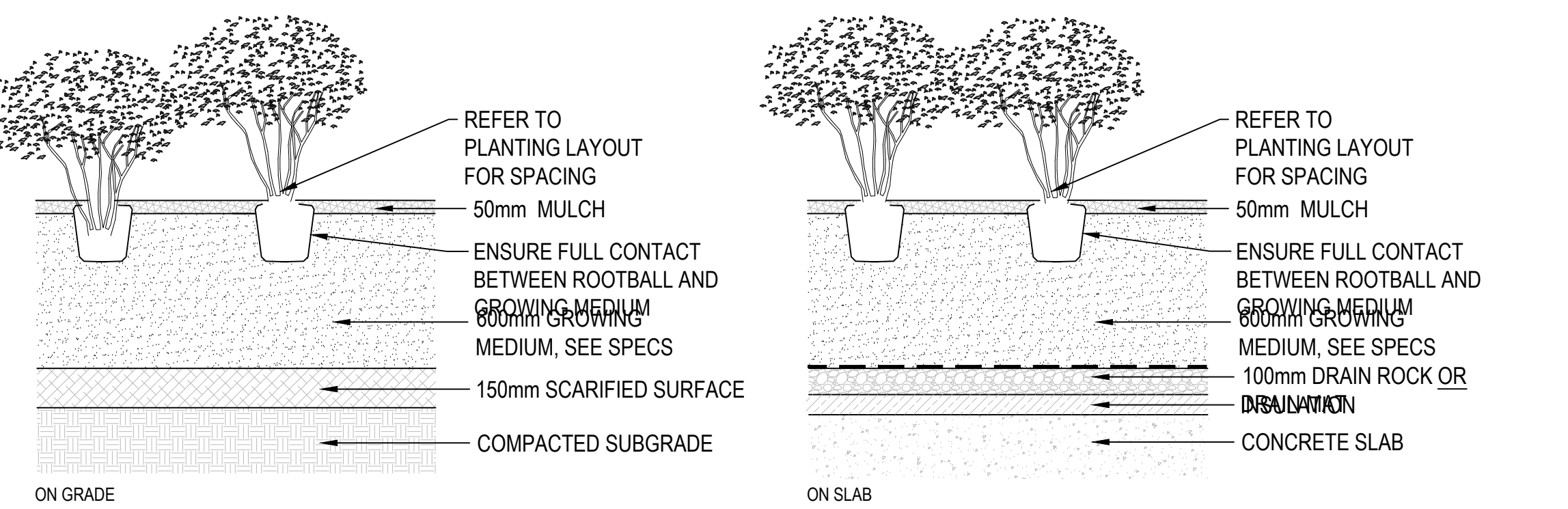
LAWN



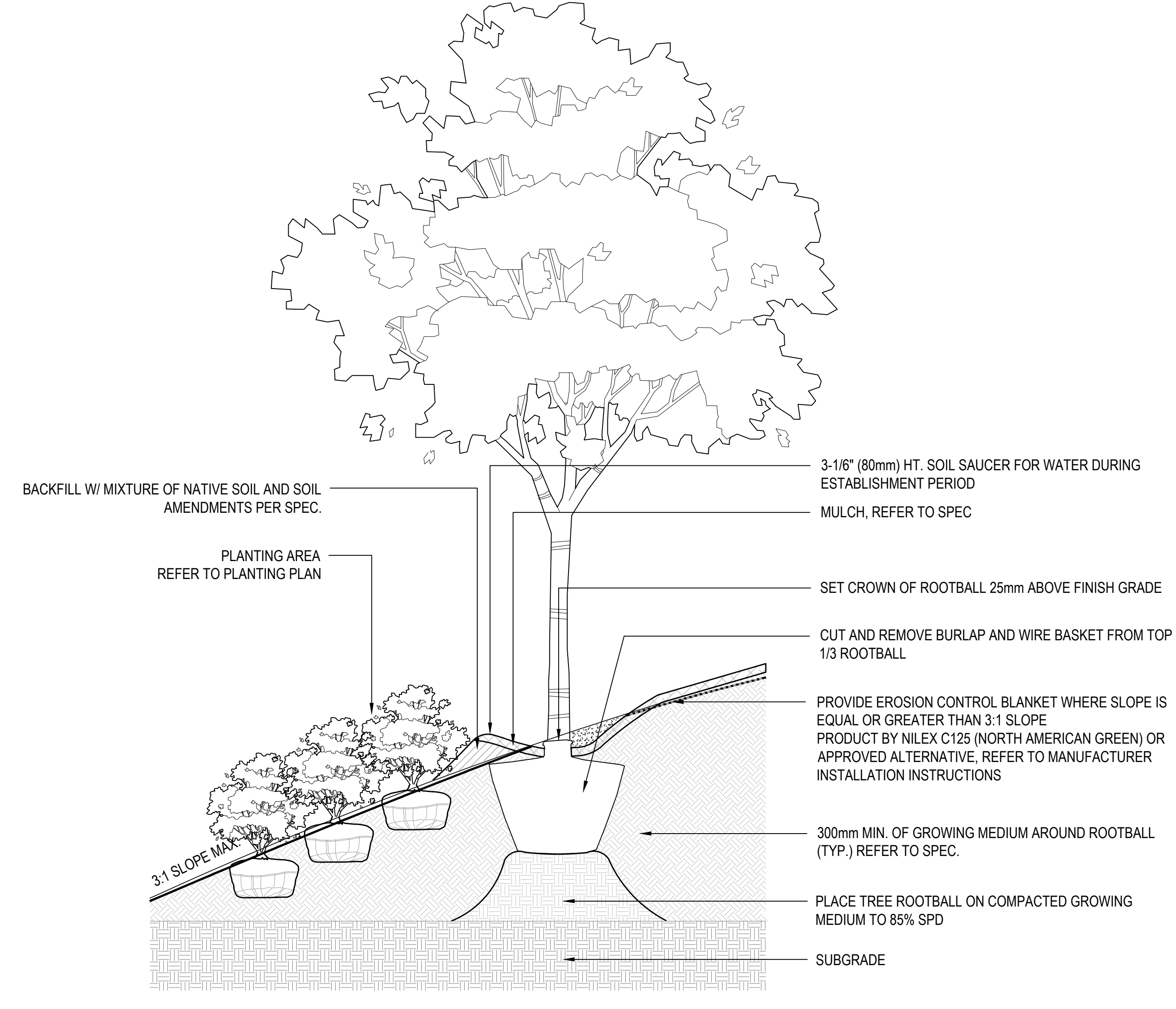
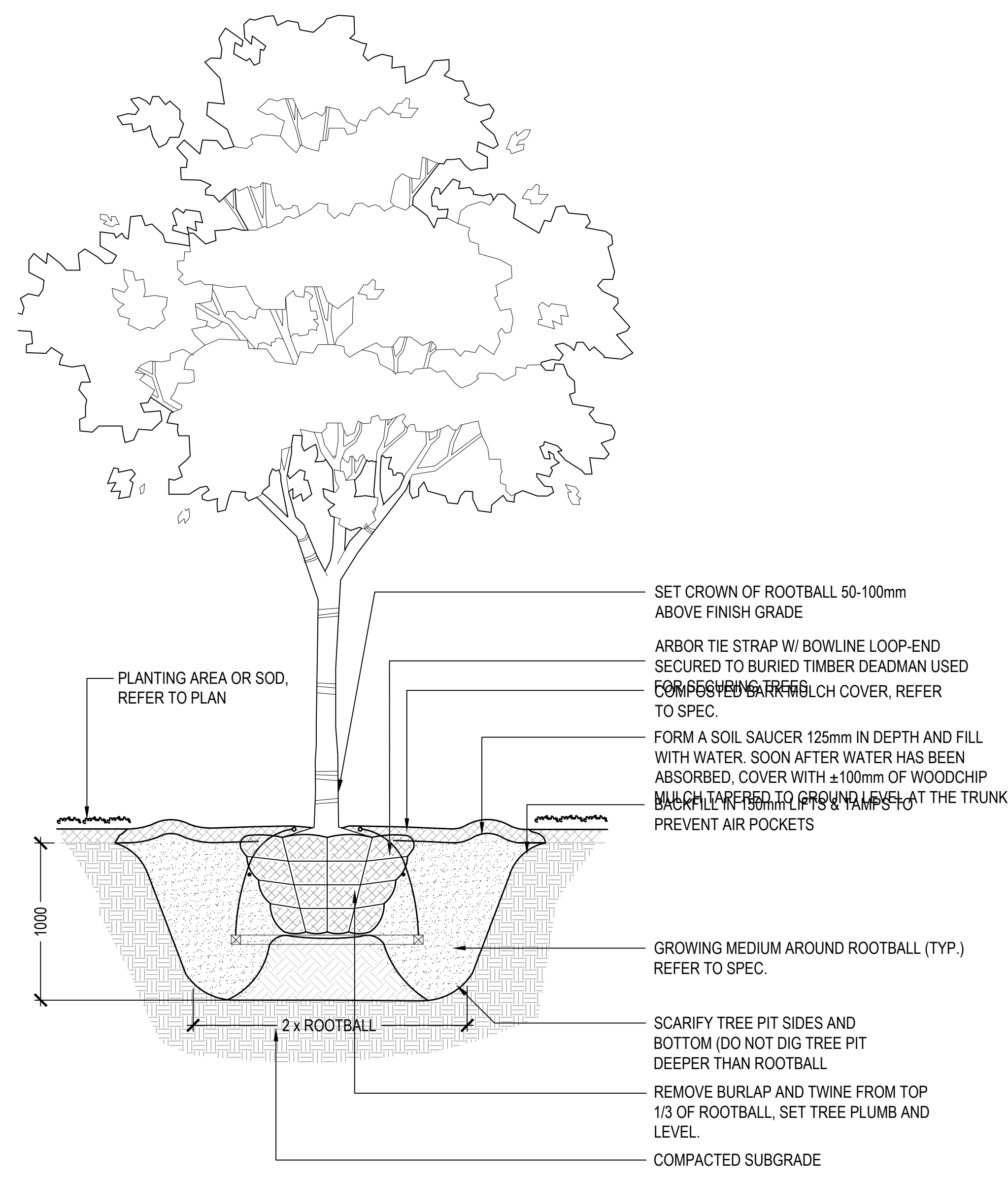
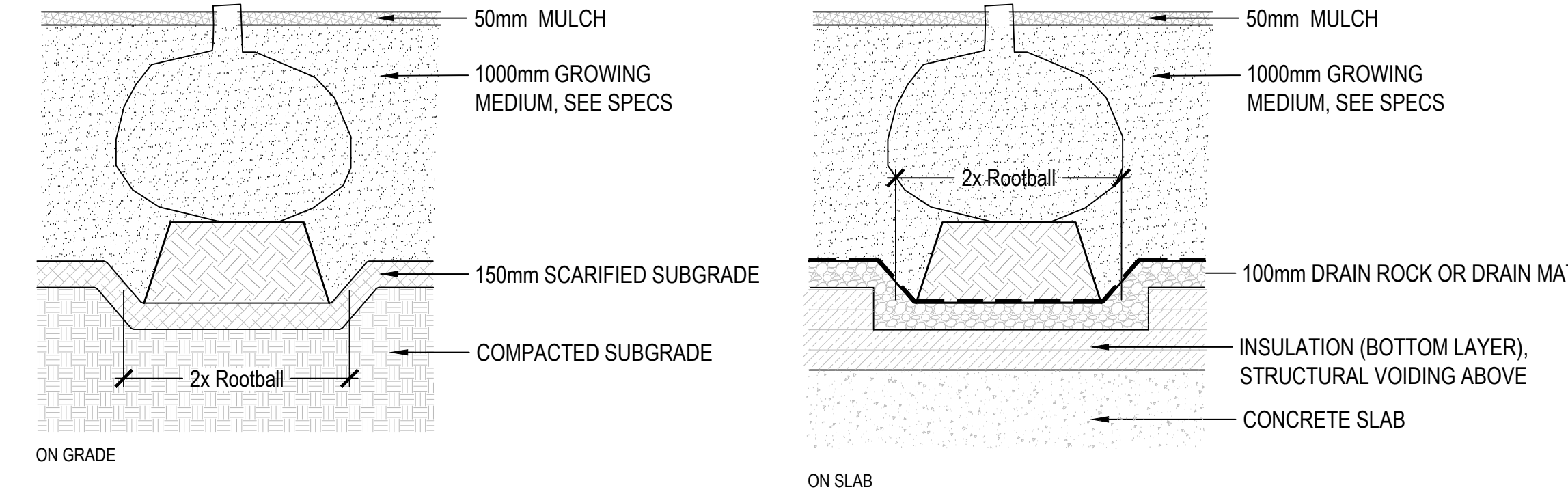
PERENNIALS



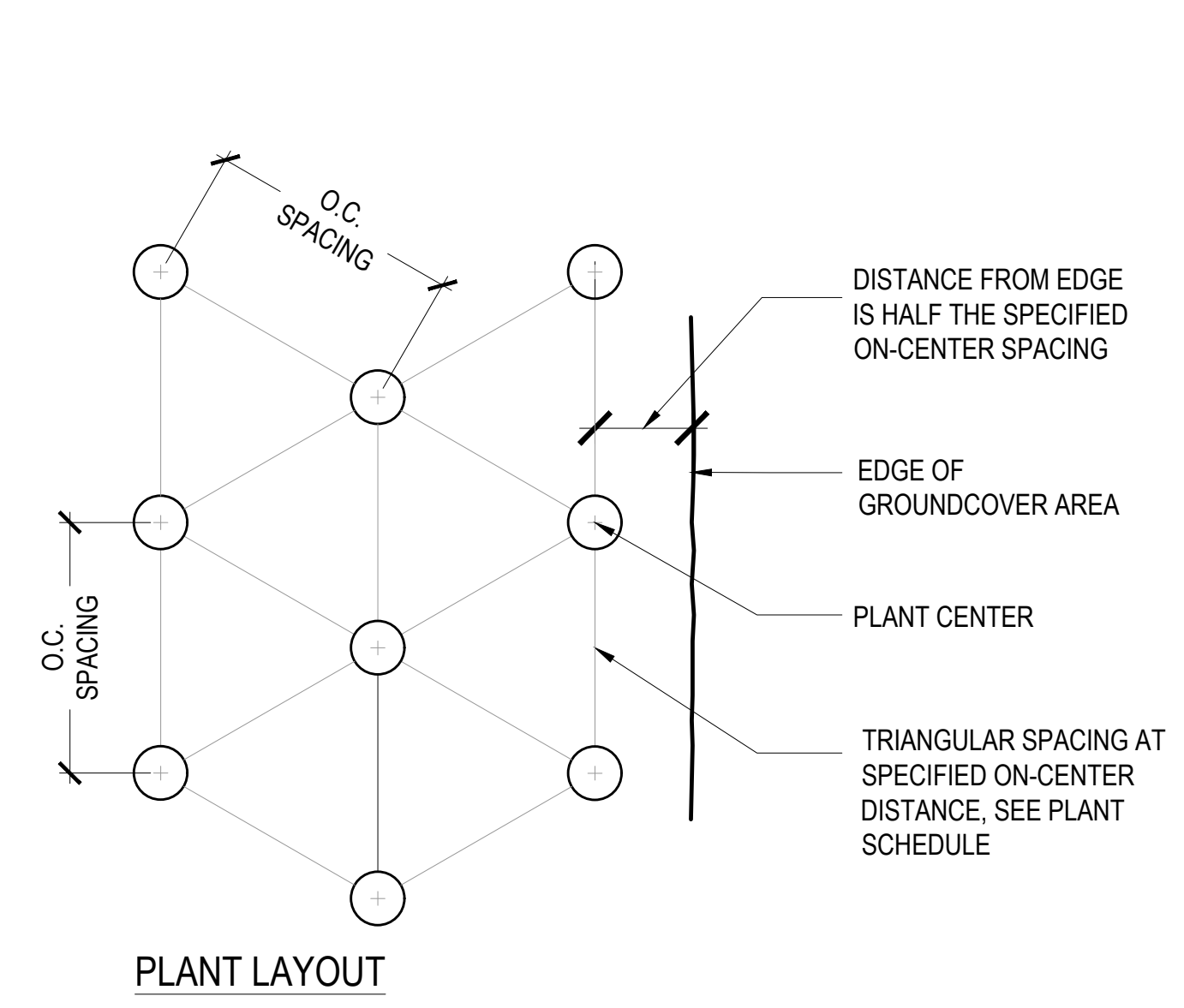
SHRUBS and GRASSES



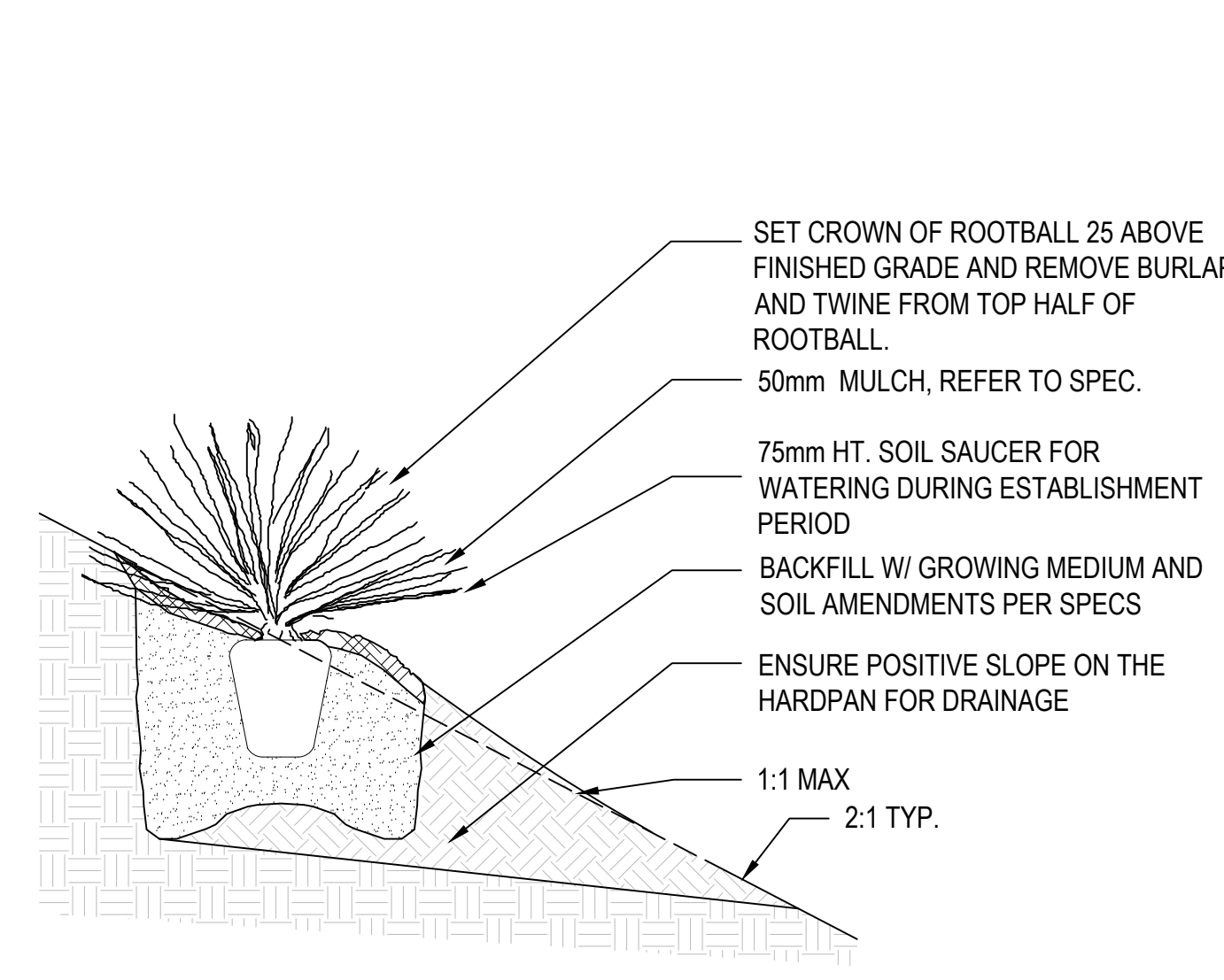
TREES



1 SOIL PROFILES
SCALE: 1:10

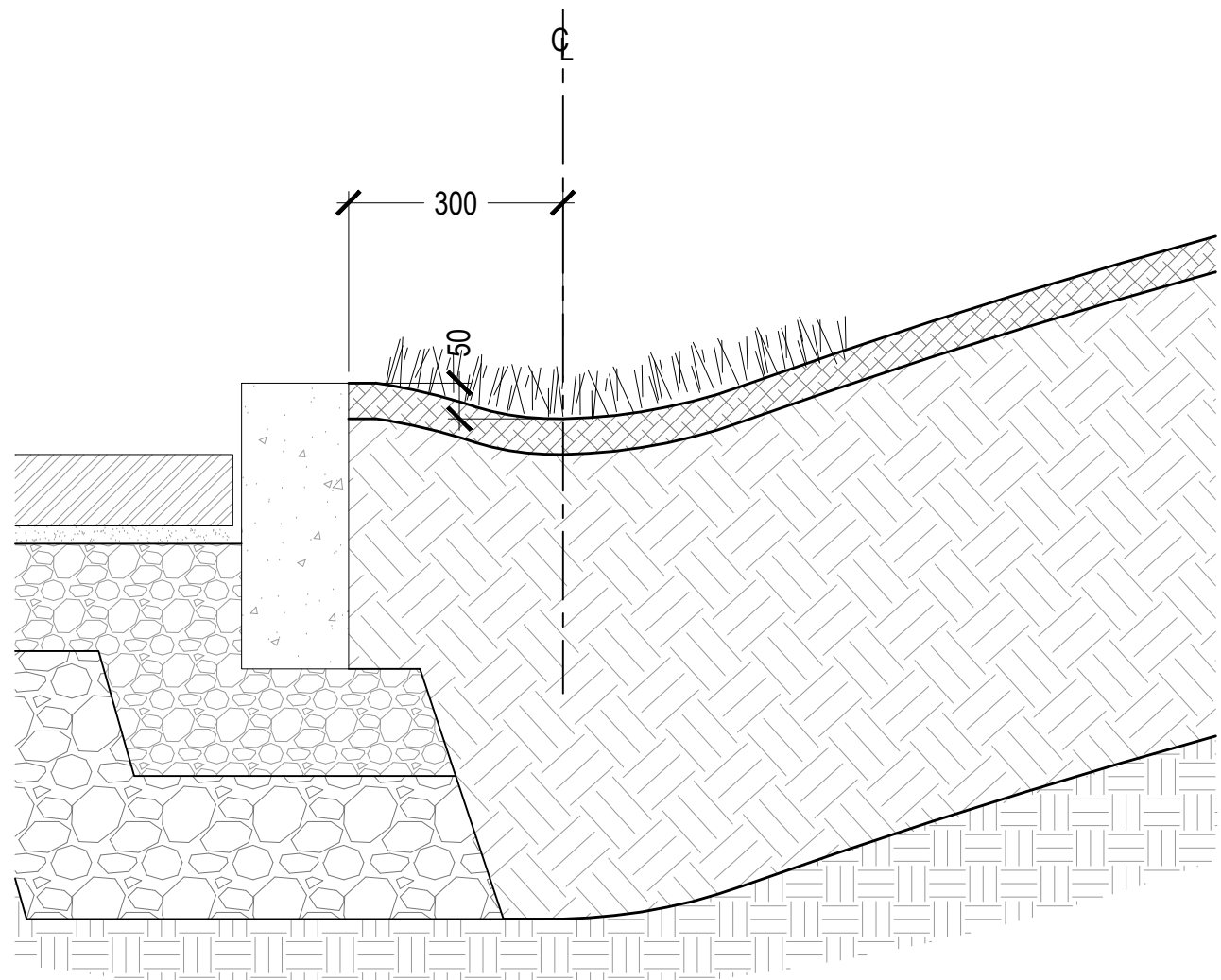


2 PLANTING LAYOUT
SCALE: 1:10

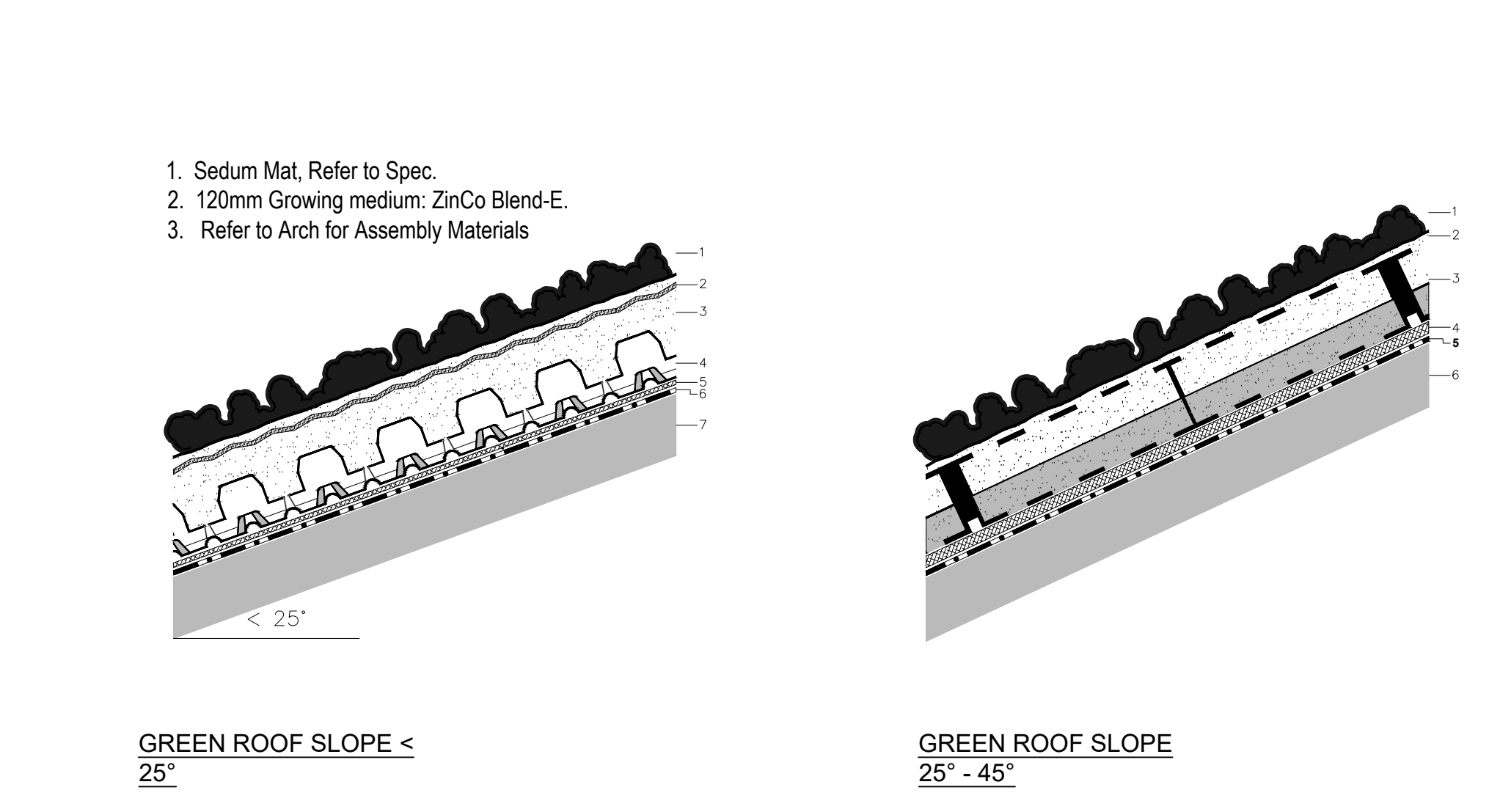


3 SHRUB PLANTING ON SLOPE
SCALE: 1:10

4 TREE PLANTING, TYP.
SCALE: 1:10

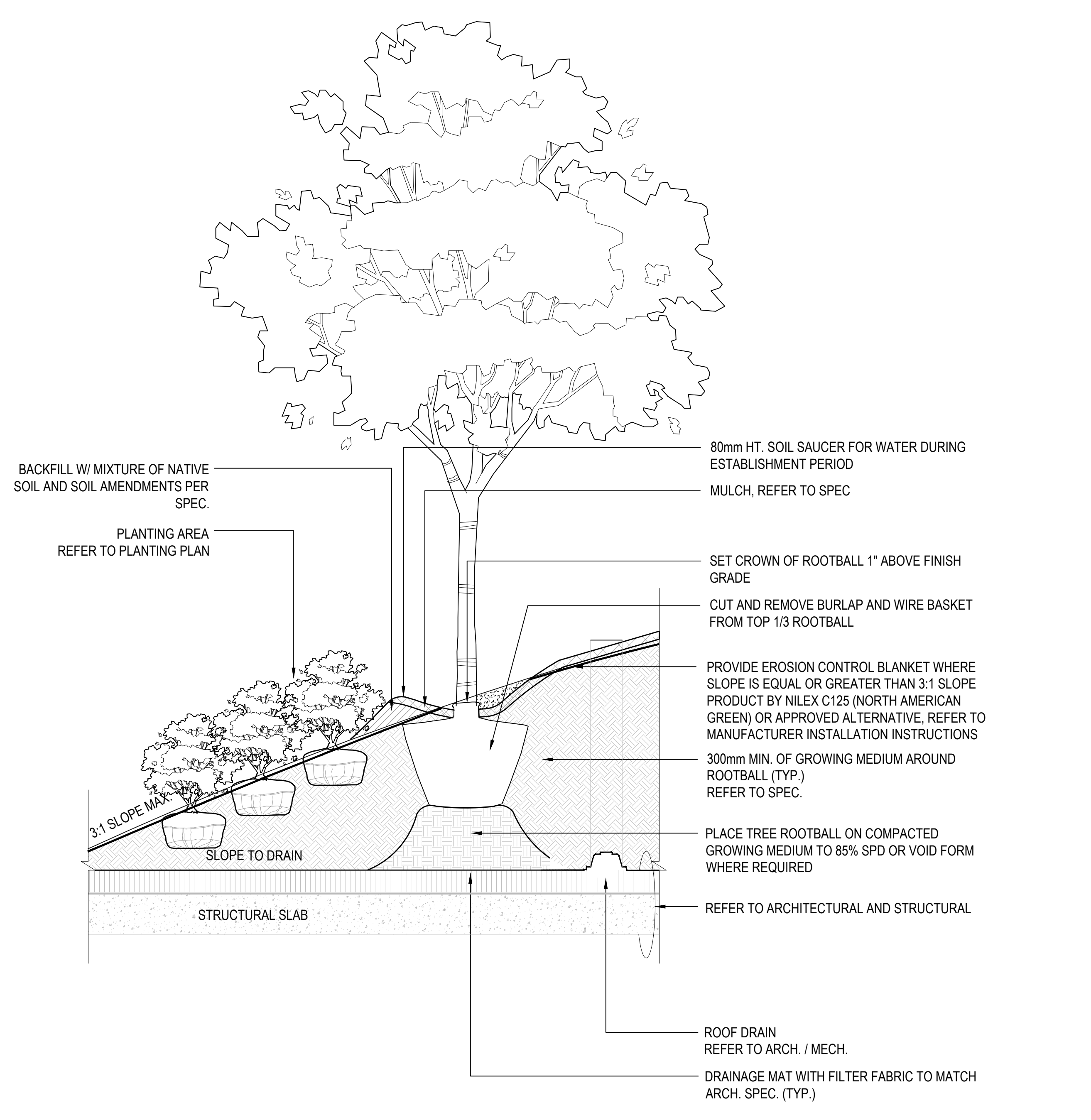


6 BOTTM OF BERM, TYP.
SCALE: 1:10



7 EXTENSIVE GREEN ROOF
SCALE: 1:10

5 TREE PLANTING ON SLOPE, ON GRADE
SCALE: 1:10



6 TREE PLANTING ON SLOPE, ON STRUCTURAL
SCALE: 1:10

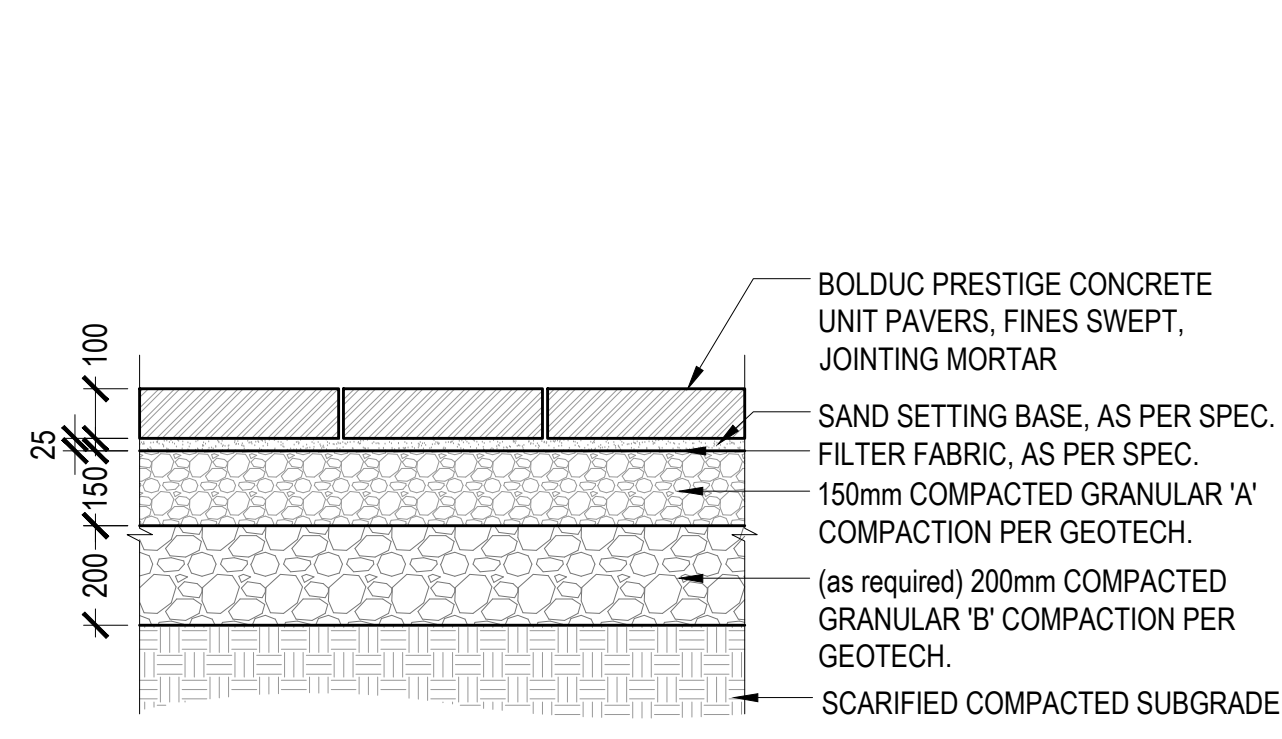
Diamond Schmitt Architects
 184 Adelaide Street West, Suite 100, Toronto, Canada M5H 1P7
 Tel: 416 862 8800 Fax: 416 862 5398 info@ds-a.com www.ds-a.ca

PFS STUDIO
 1377 Main St. Toronto, Ontario M5S 1A5
 Tel: 416 593 8888 Fax: 416 593 8888 info@pfs-studio.com www.pfs-studio.com

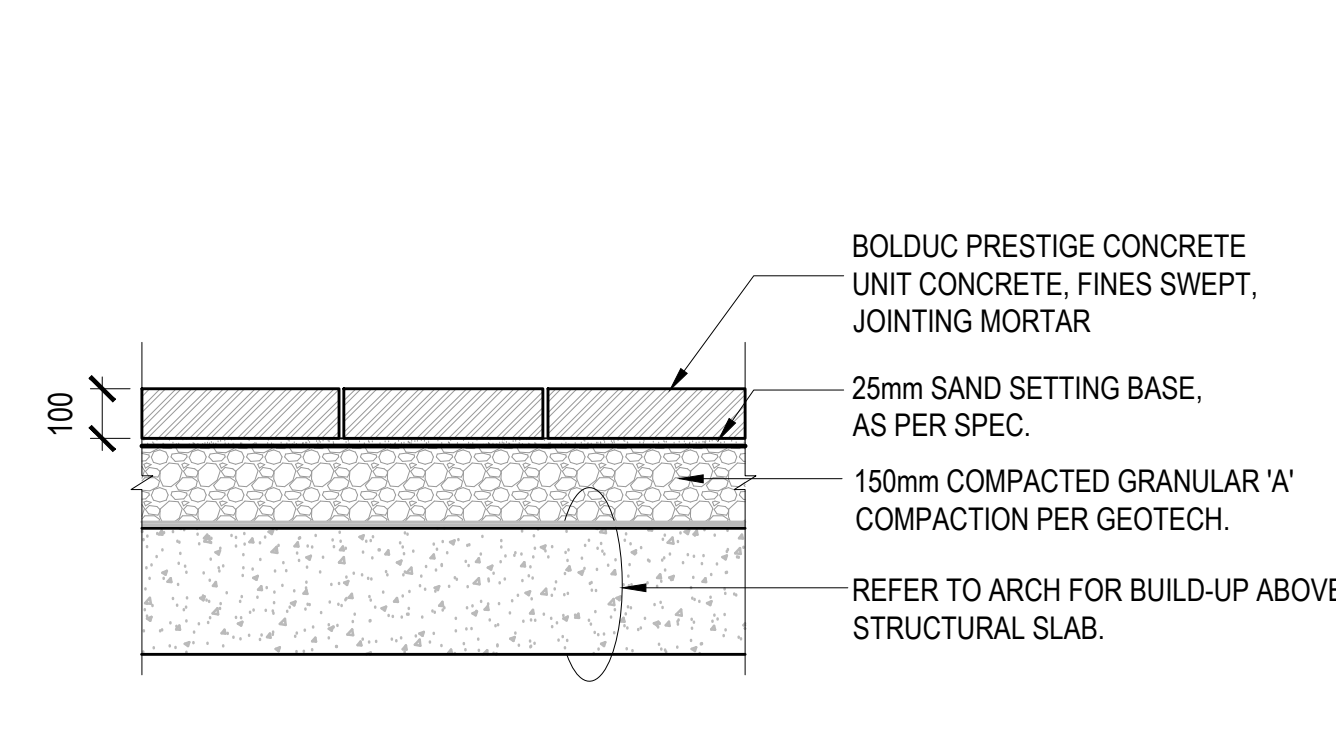
OTTAWA PUBLIC LIBRARY
 AND LIBRARY AND ARCHIVES
 CANADA JOINT FACILITY

LANDSCAPE DETAILS
 PLANTING

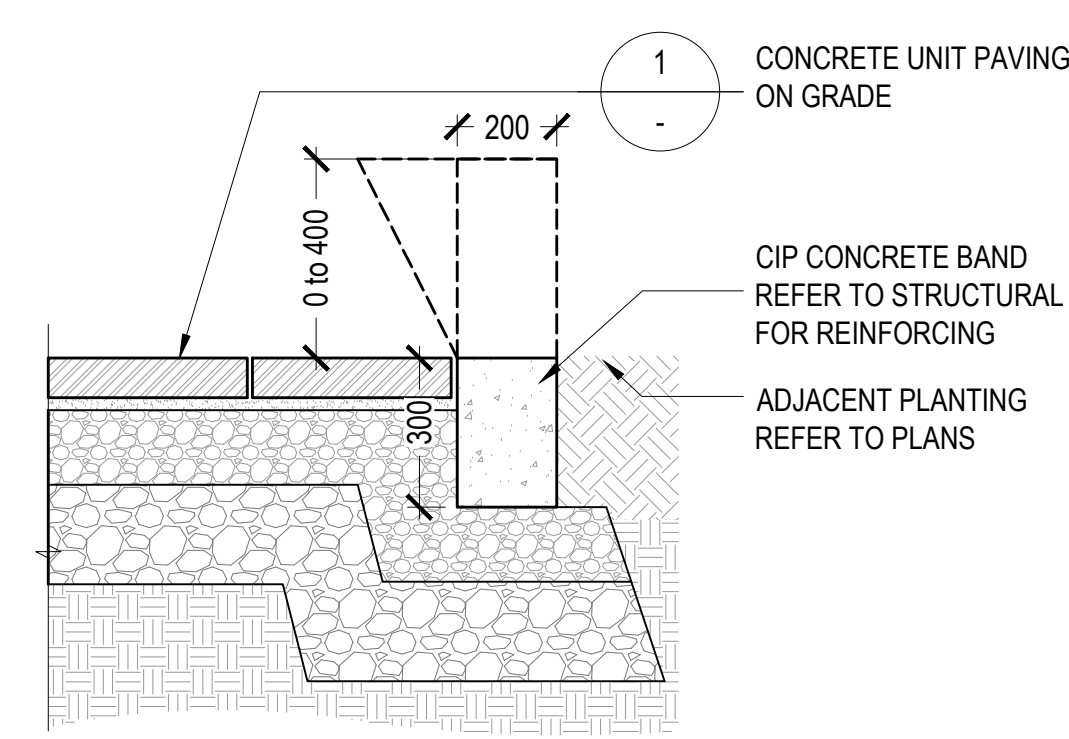
Scale: AS NOTED
 Project No: 19004
 Date: --



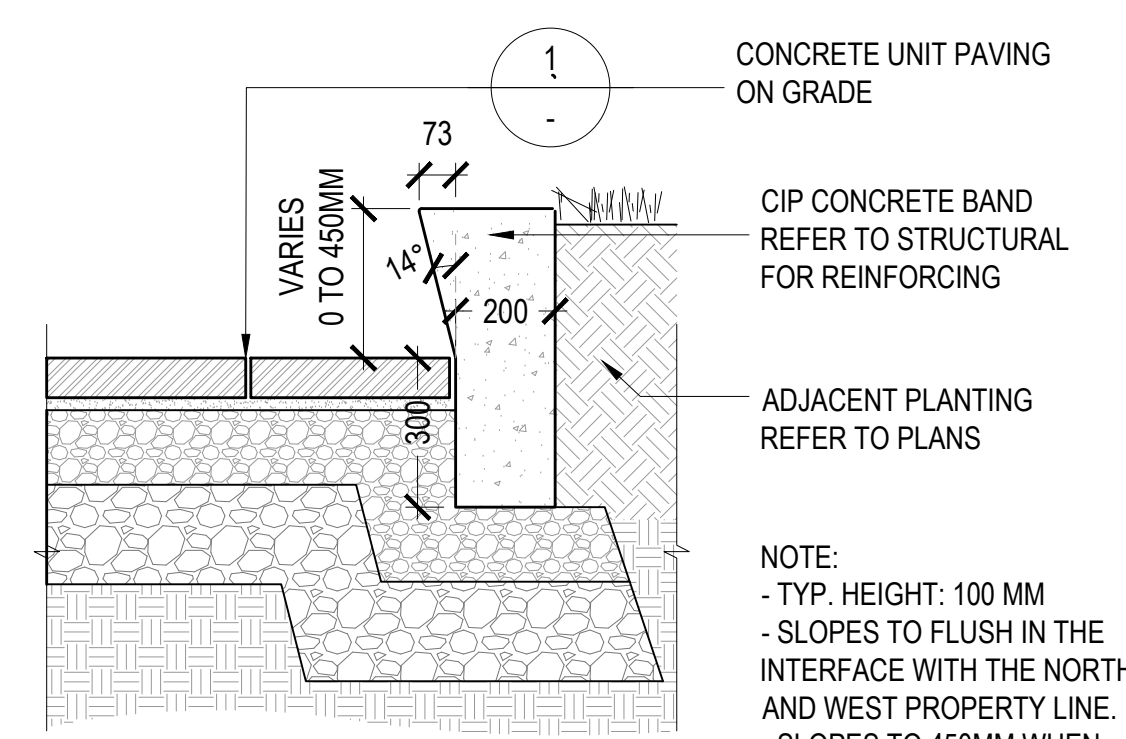
1 CONCRETE UNIT PAVING ON GRADE
SCALE: 1:15



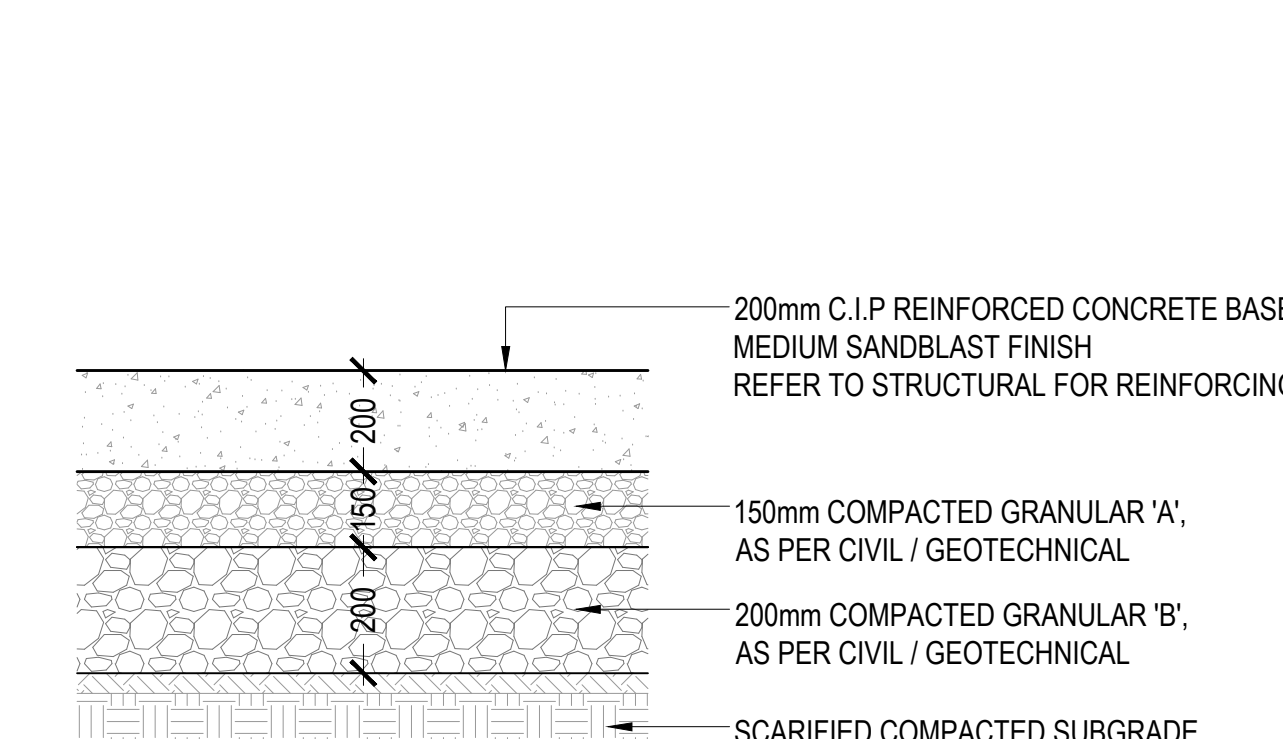
2 CONCRETE UNIT PAVING ON STRUCTURE
SCALE: 1:15



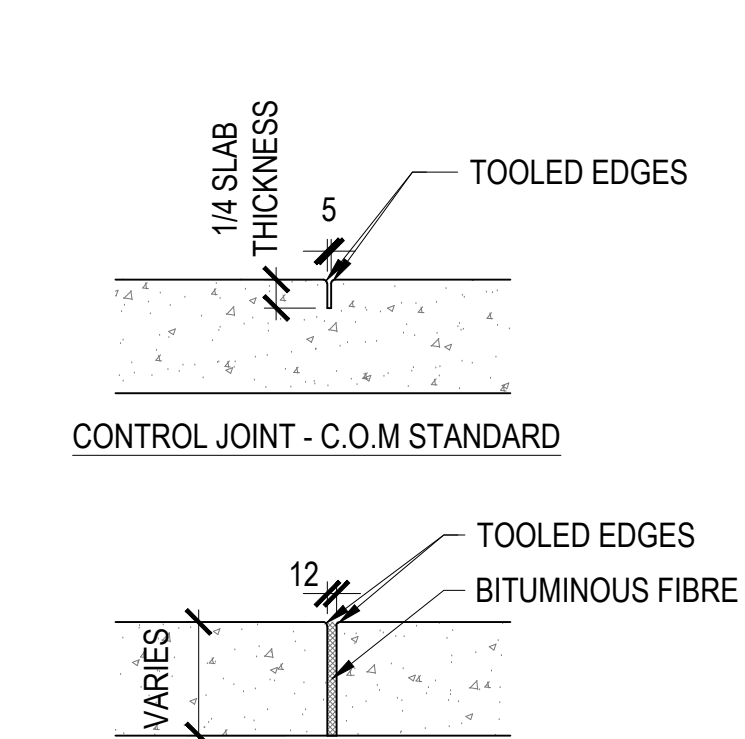
3 CONCRETE UNIT PAVING EDGE
SCALE: 1:15



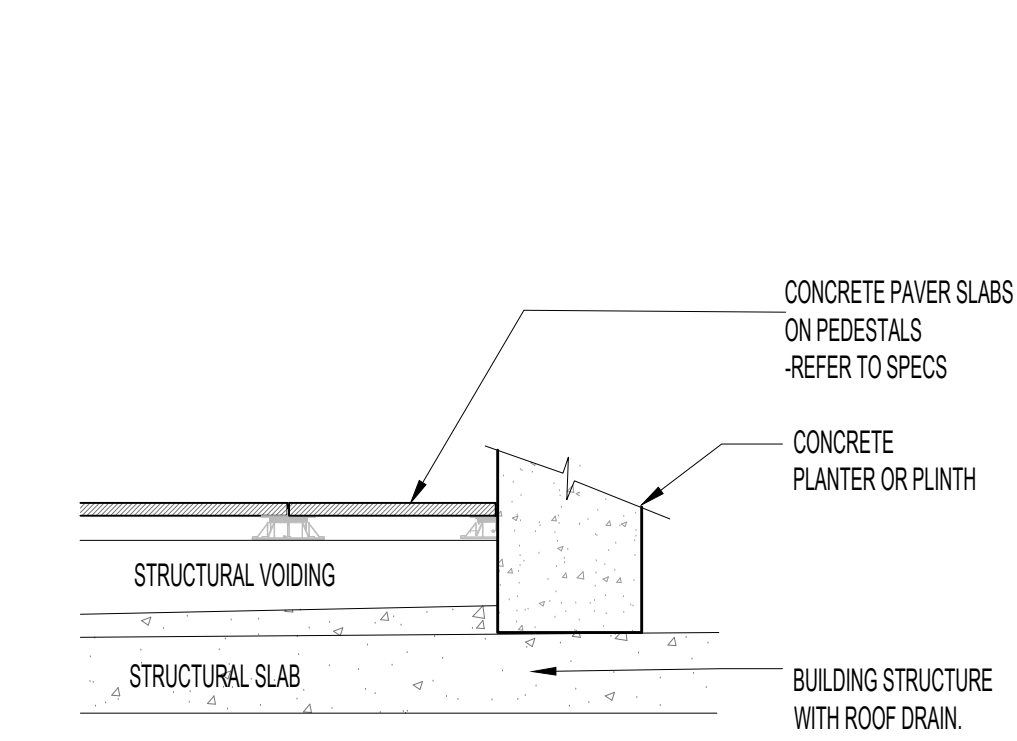
RAISED EDGE



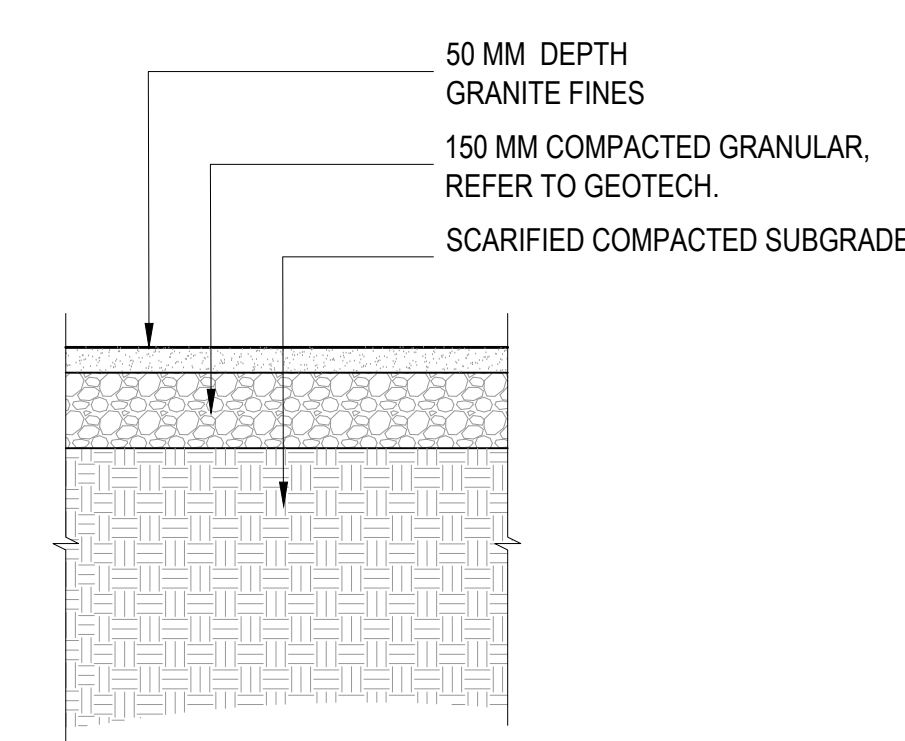
4 CIP CONCRETE PAVING, TYP.
SCALE: 1:15



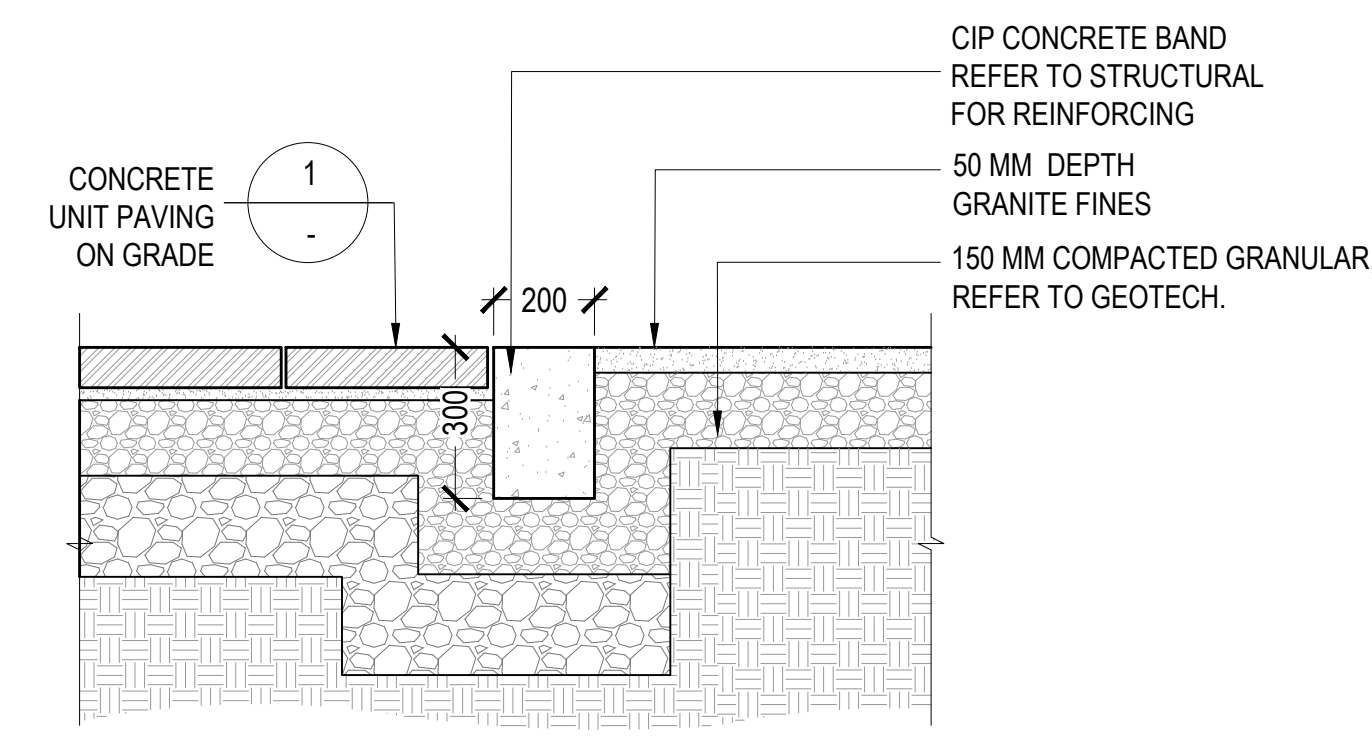
5 CIP CONCRETE PAVING JOINTS
SCALE: 1:10



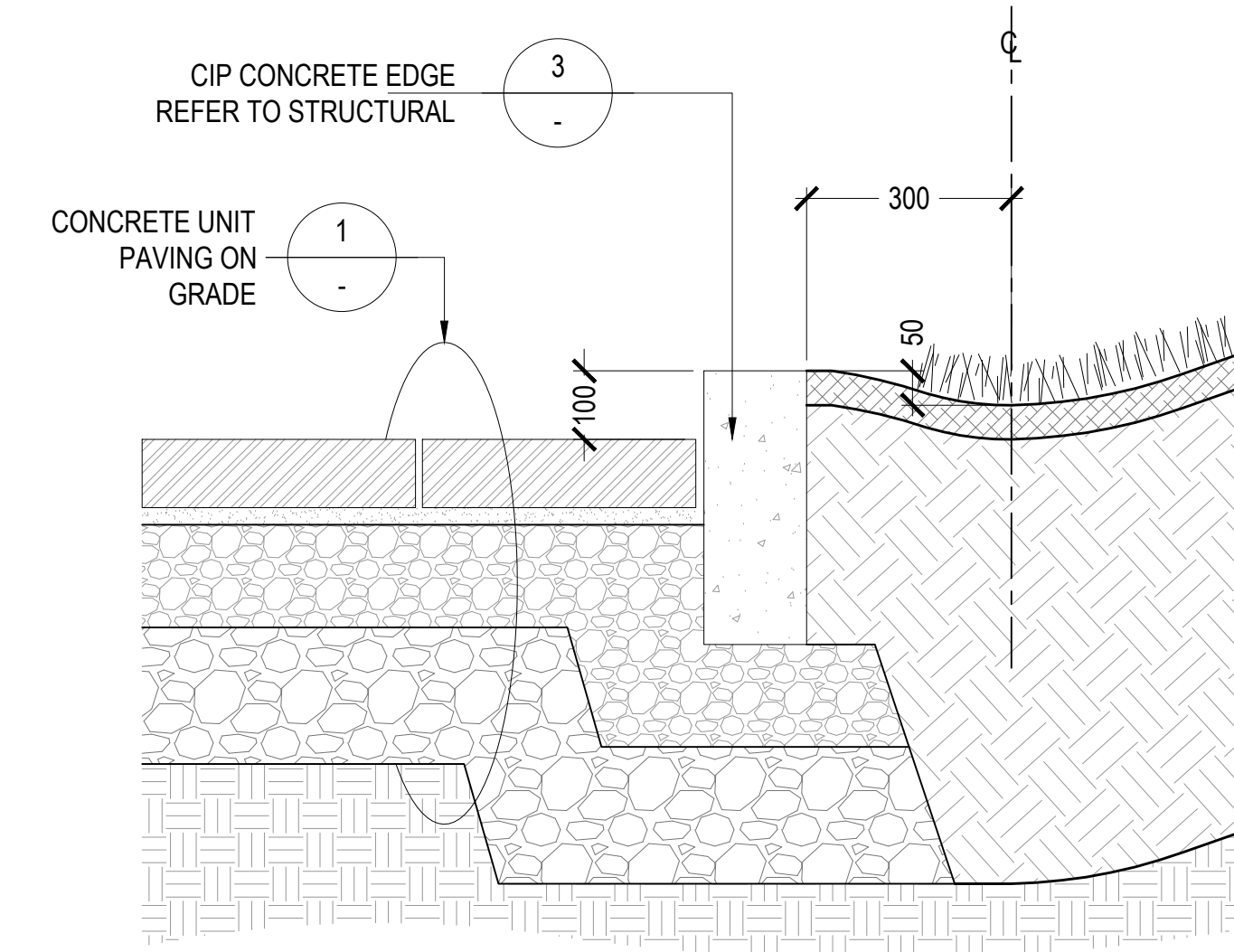
6 GRANULAR FINES PAVING, TYP.
SCALE: 1:15



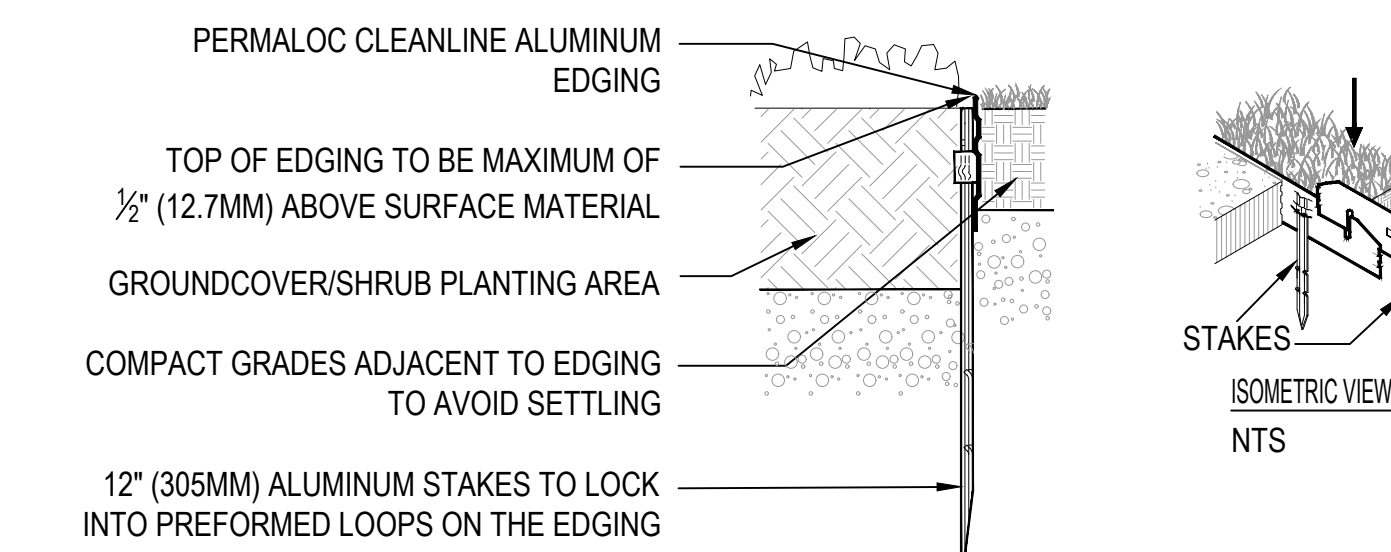
7 GRANULAR FINES PAVING, TYP.
SCALE: 1:15




7A CONCRETE EDGE AT GRANULAR FINES
SCALE: 1:15




8 EDGE CONDITION AT LAWN BERM
SCALE: 1:10



9 PLANT EDGING @ PL
SCALE: 1:5

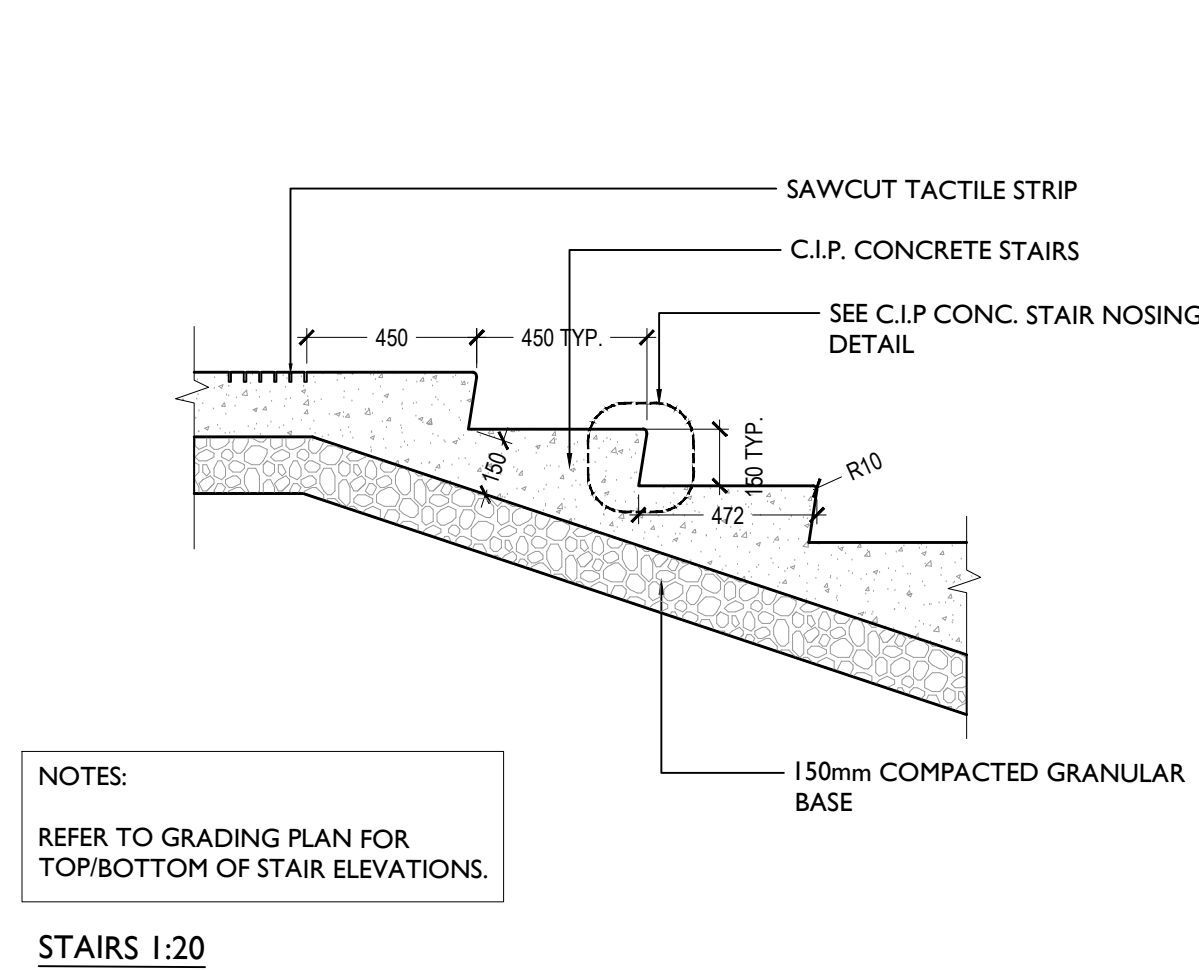


10 PAVING PATTERN, GROUNDLEVEL
SCALE: 1:10

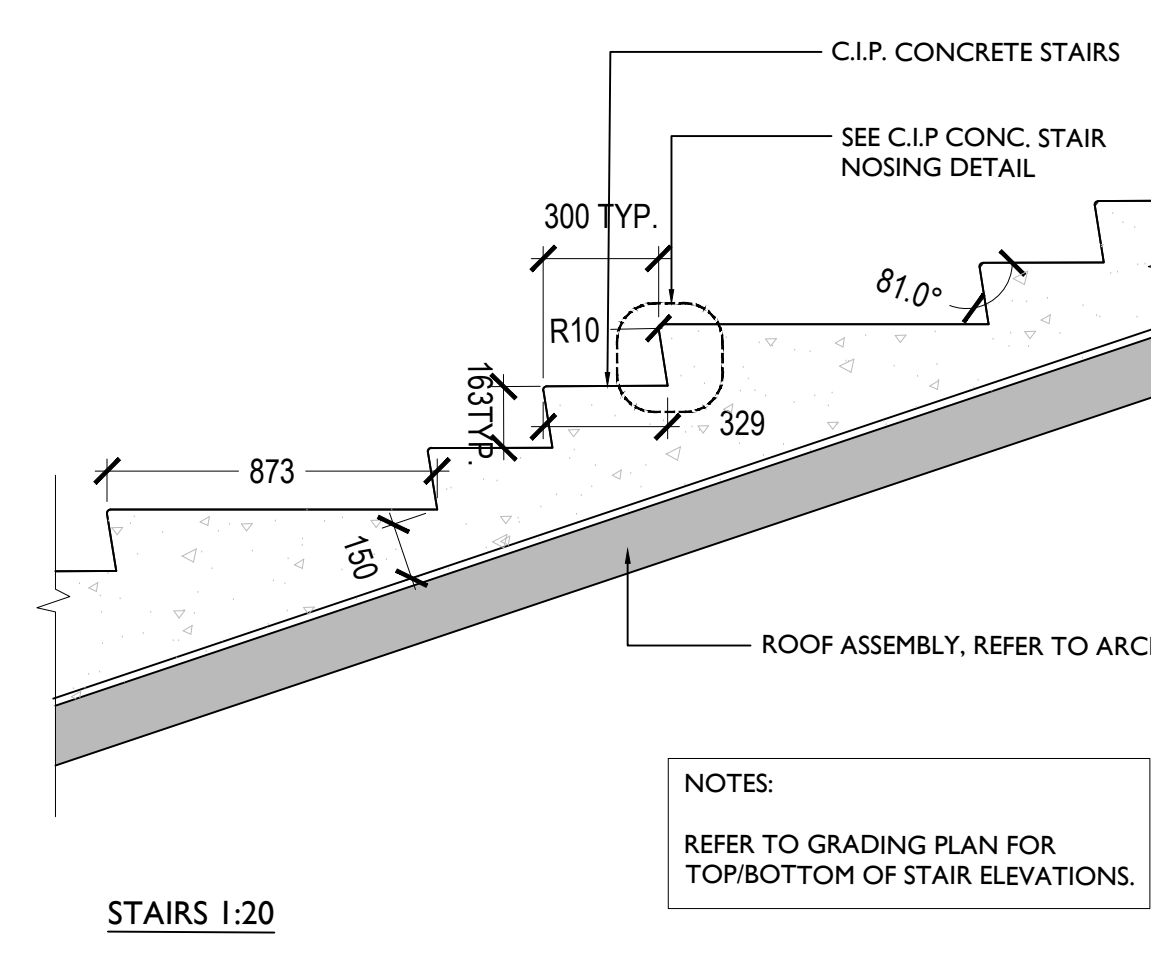


11 PAVING PATTERN, TERRACE
SCALE: 1:10

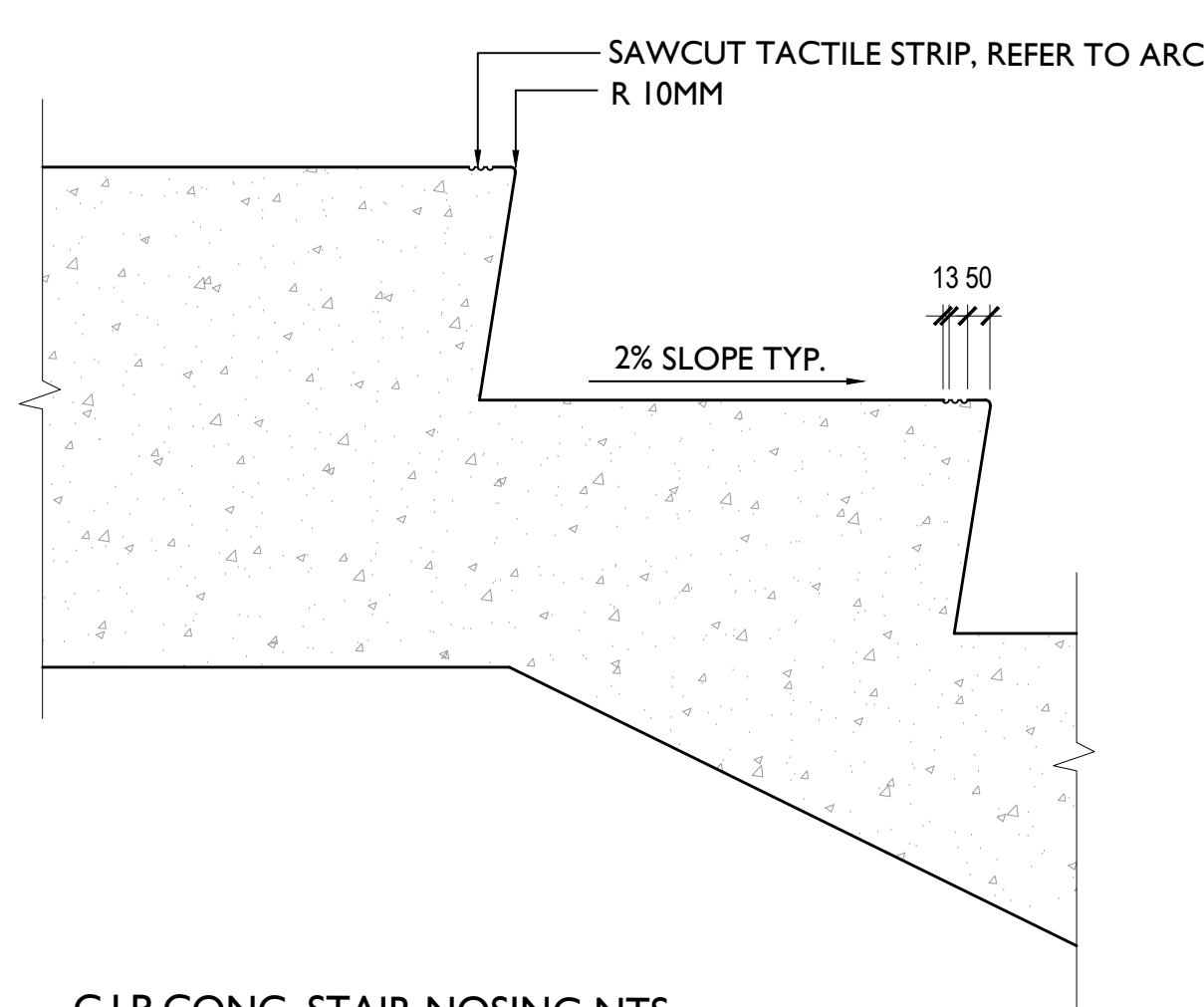
16 ACCESSIBLE ROUTE WAYFINDING PAVING DETAIL
SCALE: 1:15



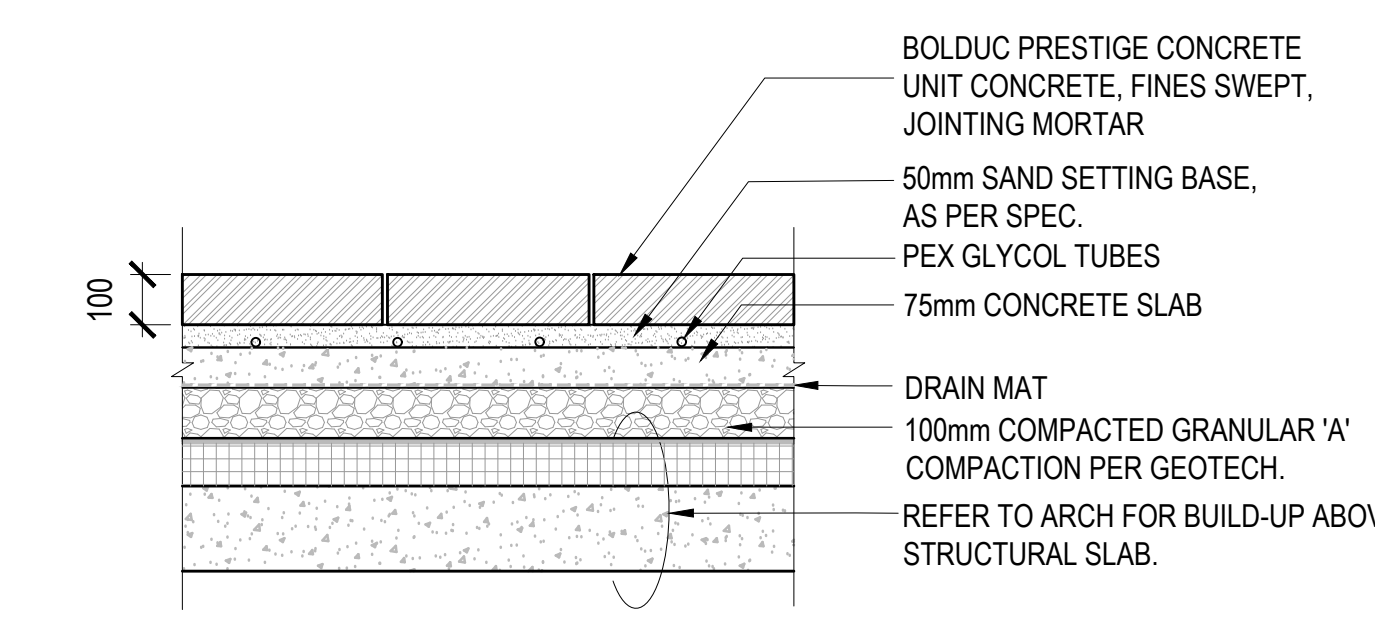
13A CONCRETE STAIR-CENTRAL AMP. STAIR
SCALE: 1:20



13B CONCRETE STAIR-TYPE A NORTH AMP. STAIR
SCALE: 1:20



14 STAIR NOSING, TYP
SCALE: NTS



15 HEAT TRACING CONCRETE UNIT PAVING ON STRUCTURE
SCALE: 1:15

CONTRACTOR MUST CHECK & VERIFY ALL DIMENSIONS ON THE JOB.
NO PART SHALL BE EXEMPTED.
ALL DIMENSIONS, SPECIFICATIONS AND RELATED DOCUMENTS ARE THE COPYRIGHT PROPERTY OF THE ARCHITECT AND SHALL BE KEPT UNDER LOCK AND KEY. REPRODUCTION OF DIMENSIONS, SPECIFICATIONS AND RELATED DOCUMENTS IN PART OR IN WHOLE IS FORBIDDEN WITHOUT THE ARCHITECT'S PERMISSION.
THE DRAWING IS NOT TO BE USED FOR CONSTRUCTION UNTIL SIGNED BY THE ARCHITECT.

No.	Date	Description
1	2019-07-10	ISSUED FOR SD COSTING
2	2019-08-30	ISSUED FOR SD COSTING
3	2020-01-06	ISSUED FOR SD COSTING
4	2020-03-30	ISSUED FOR 100% DD
5	2020-05-28	ISSUED FOR 30% LDC COSTING
6	2020-06-05	ISSUED FOR SITE PLAN CONTROL, REV 0
7	2020-09-29	ISSUED FOR 60% LDC COSTING
8	2020-11-17	ISSUED FOR SITE PLAN CONTROL, REV 1

Diamond Schmitt Architects
384 Adelaide Street West, Suite 100, Toronto, Canada M5V1B7
Tel: 416 862 8800 Fax: 416 962 3308 info@dsai.ca www.dsai.ca

PPS STUDIO
PLANNING • URBAN DESIGN • LANDSCAPE ARCHITECTURE
1101 King St. West
Toronto, ON M6K 1K7
Tel: 416 593 1111
www.ppsstudio.com

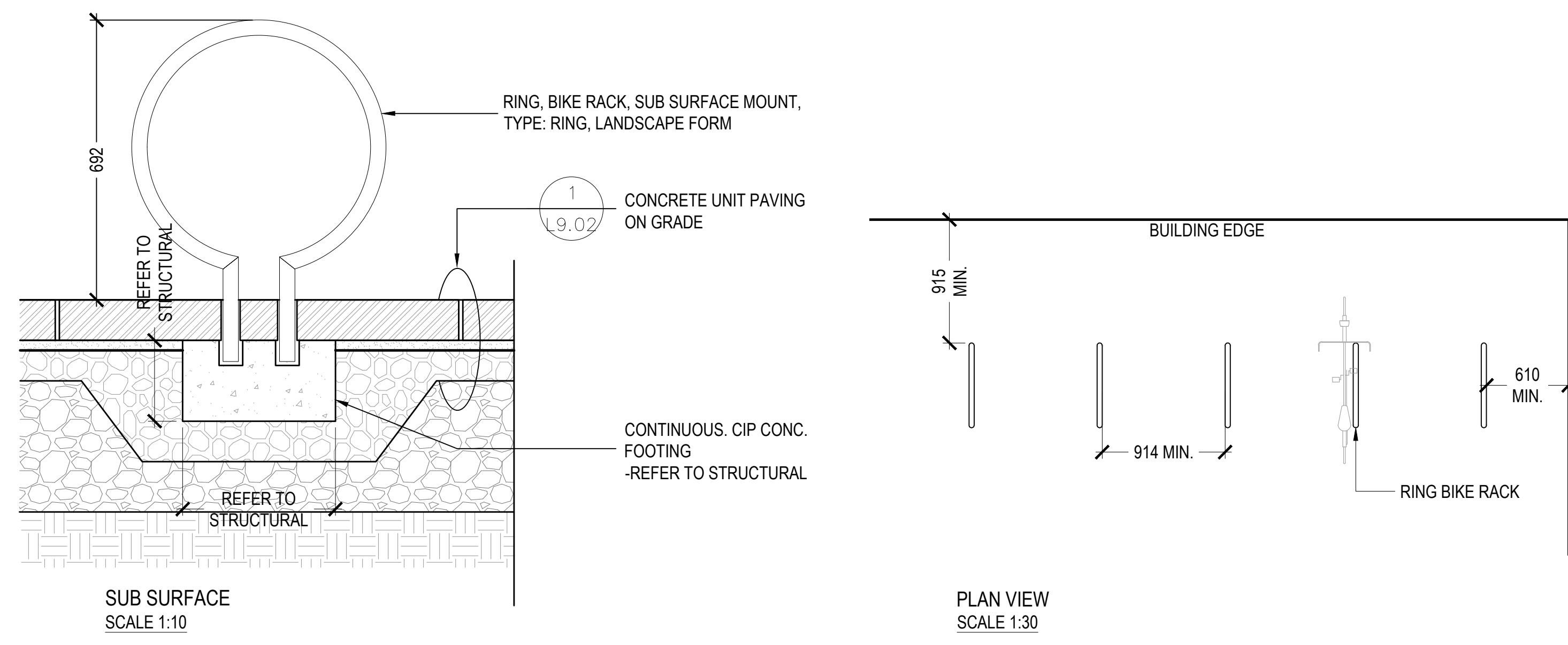
OTTAWA PUBLIC LIBRARY AND LIBRARY AND ARCHIVES CANADA JOINT FACILITY

LANDSCAPE DETAILS:
PAVING
CONCRETE WALLS AND CURBS

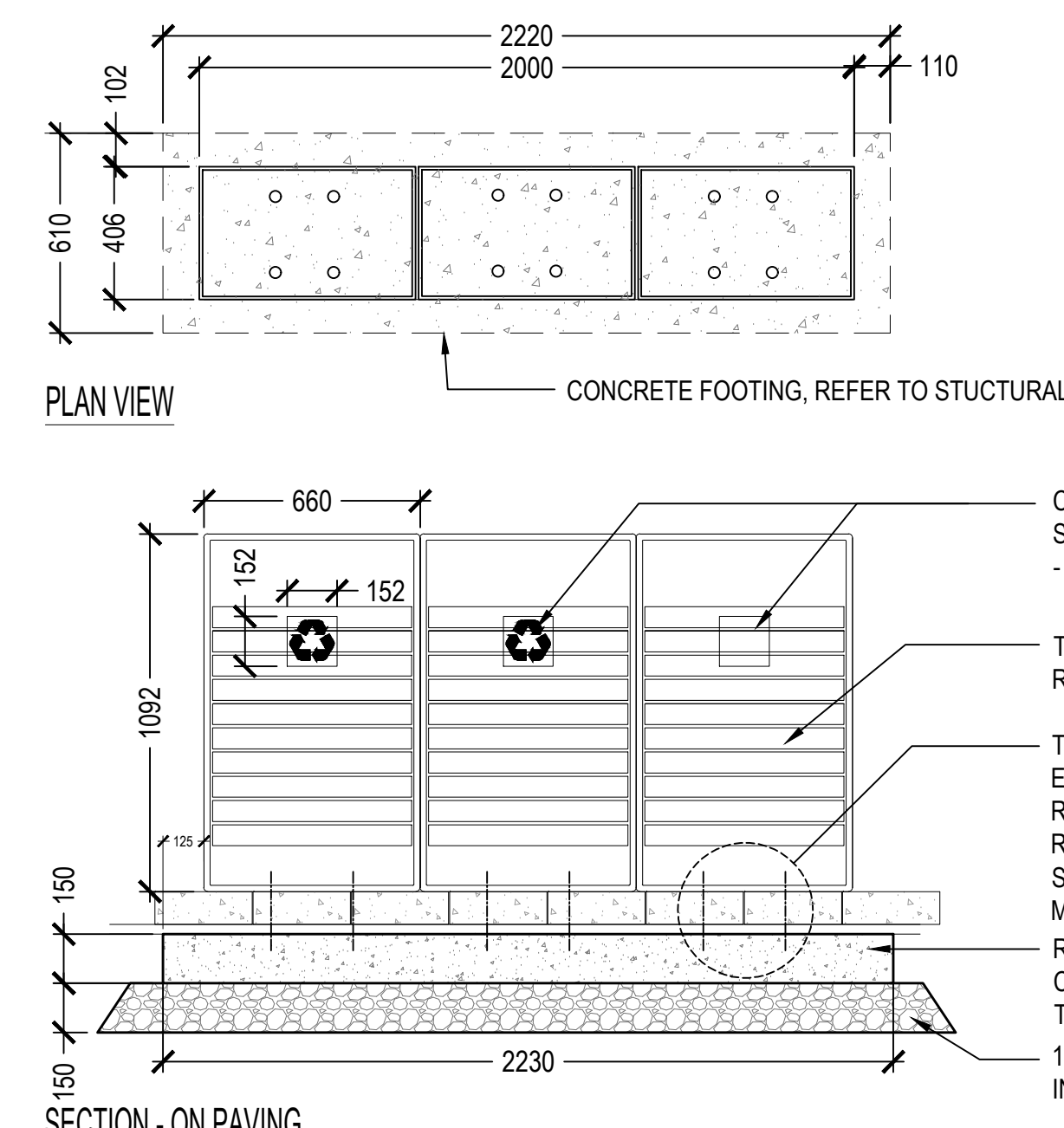
Scale: AS NOTED
Project No: 19004
Date: -

L9.02 DWG #18176

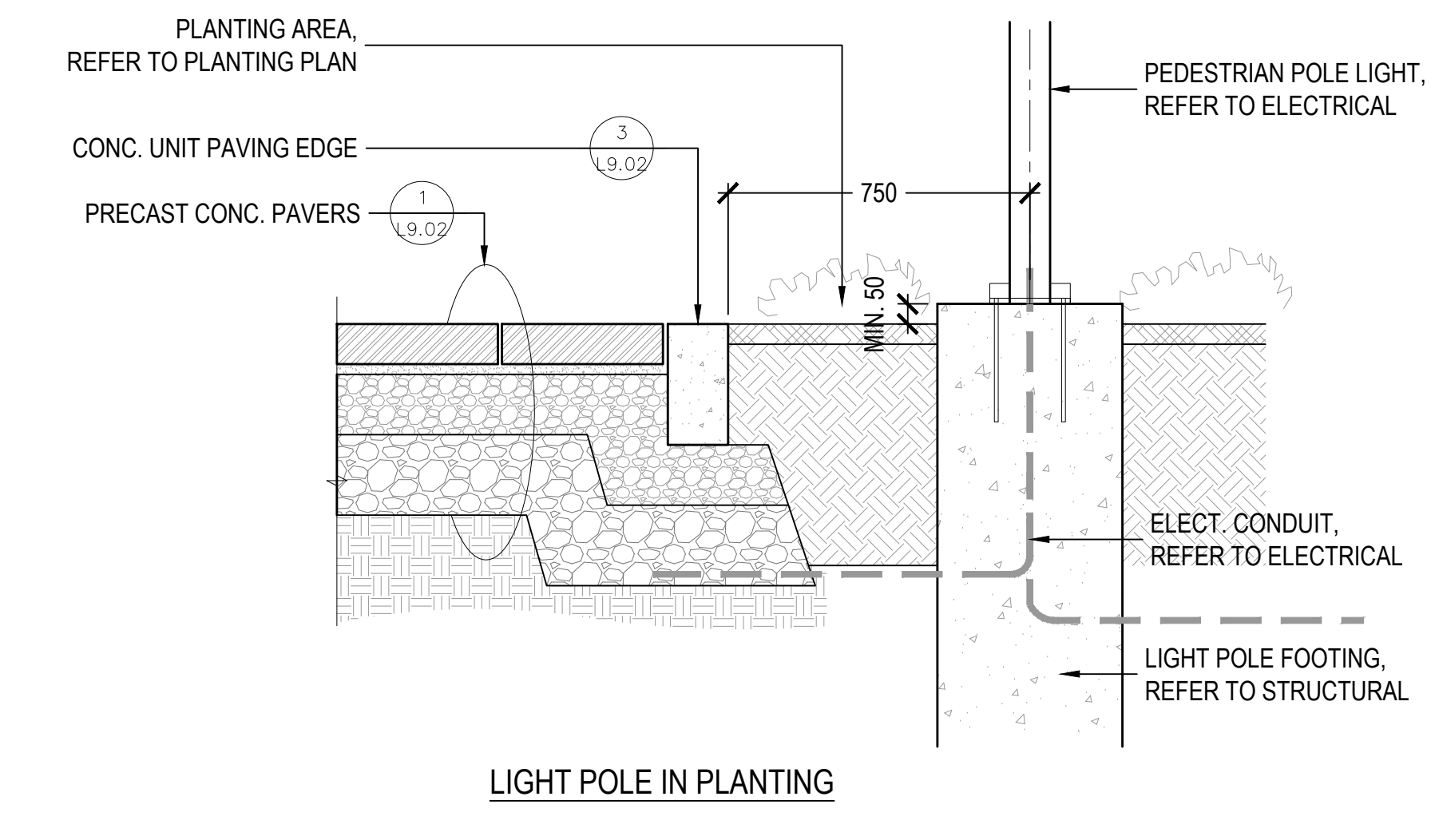
DOT NUMBER: DOT-12-20-0077



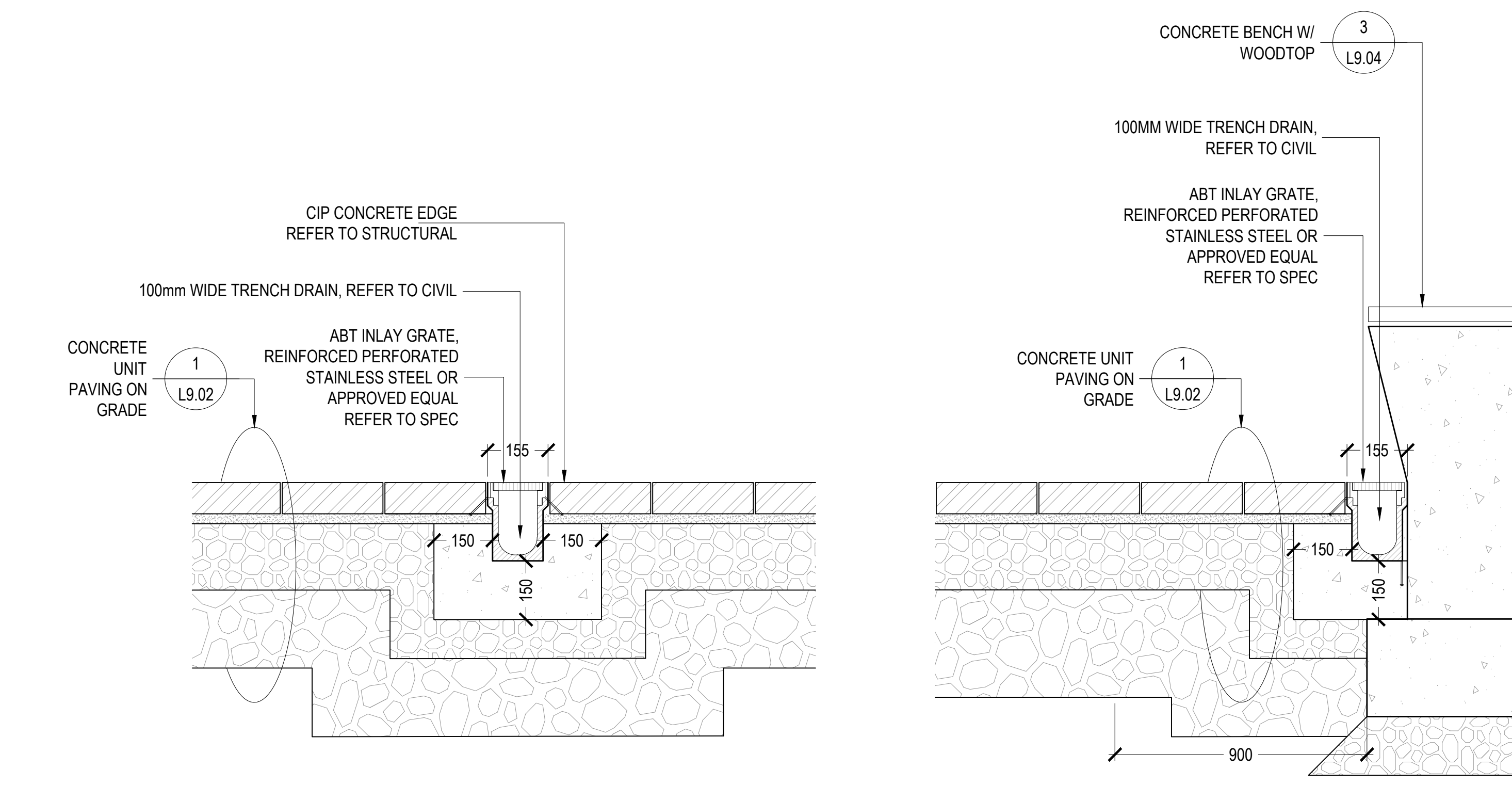
1 BIKE RACKS
SCALE: AS NOTED



2 TRASH RECEPTACLES
SCALE: 1/20




3 POLE LIGHT BASE
SCALE: 1:15



4 TRENCH DRAIN IN PAVING - TYPICAL
SCALE: 1:10

5 TRENCH DRAIN AT BENCH
SCALE: 1:10



6 MOVABLE TABLES AND CHAIRS
SCALE: NTS

DO NOT SCALE DRAWINGS.
ALL DRAWING, SPECIFICATION AND RELATED DOCUMENTS ARE THE COPYRIGHT PROPERTY OF THE ARCHITECT AND MUST BE KEPT BY THE CLIENT. REPRODUCTION OF DRAWINGS, SPECIFICATIONS AND RELATED DOCUMENTS IN WHOLE OR IN PART IS FORBIDDEN WITHOUT THE WRITTEN PERMISSION OF THE ARCHITECT.
THIS DRAWING IS NOT TO BE USED FOR CONSTRUCTION UNLESS ISSUED BY THE ARCHITECT.

ISSUED

No.	Date	Description
1	2019-07-10	ISSUED FOR SD COSTING
2	2019-08-30	ISSUED FOR SD COSTING
3	2020-01-06	ISSUED FOR ID COSTING
4	2020-03-30	ISSUED FOR 100% DD
5	2020-05-28	ISSUED FOR SIGNED COSTING
6	2020-06-05	ISSUED FOR SITE PLAN CONTROL REV 0
7	2020-08-29	ISSUED FOR APPROX COSTING
8	2020-11-17	ISSUED FOR SITE PLAN CONTROL REV 1

Diamond Schmitt Architects
304 Adelaide Street West, Suite 100, Toronto, Canada M5H 1B7
Tel: 416 862 8800 Fax: 416 862 5508 info@dsca.com www.dsca.ca

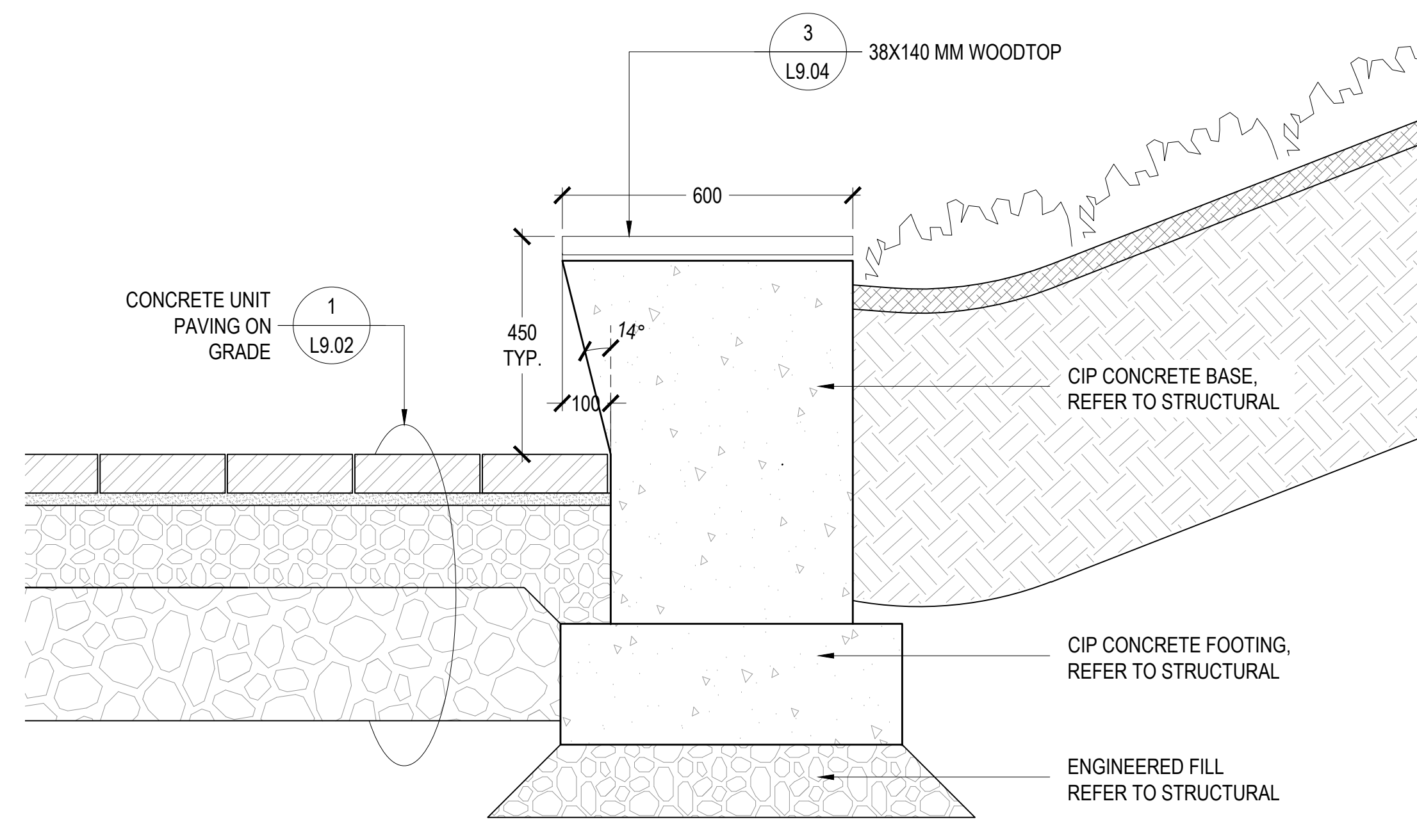
PPS STUDIO
1177 West 26 Avenue, Suite 100, Toronto, Canada M6P 1P7
Tel: 416 763 1100
planning + urban design + landscape architecture

OTTAWA PUBLIC LIBRARY
AND LIBRARY AND ARCHIVES
CANADA JOINT FACILITY

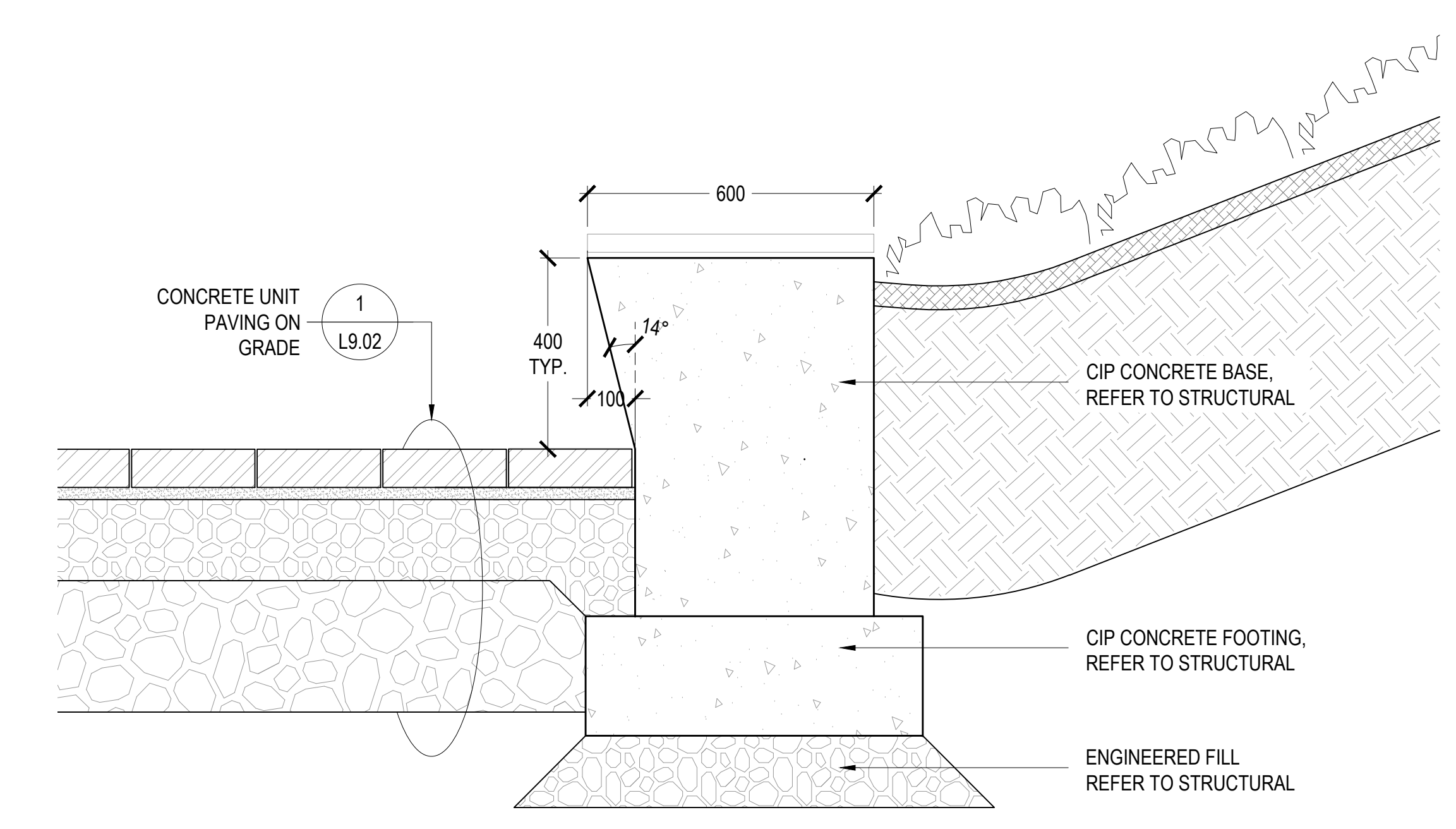
LANDSCAPE DETAILS
SITE FURNISHINGS

Scale: AS NOTED
Project No: 19004
Date: --

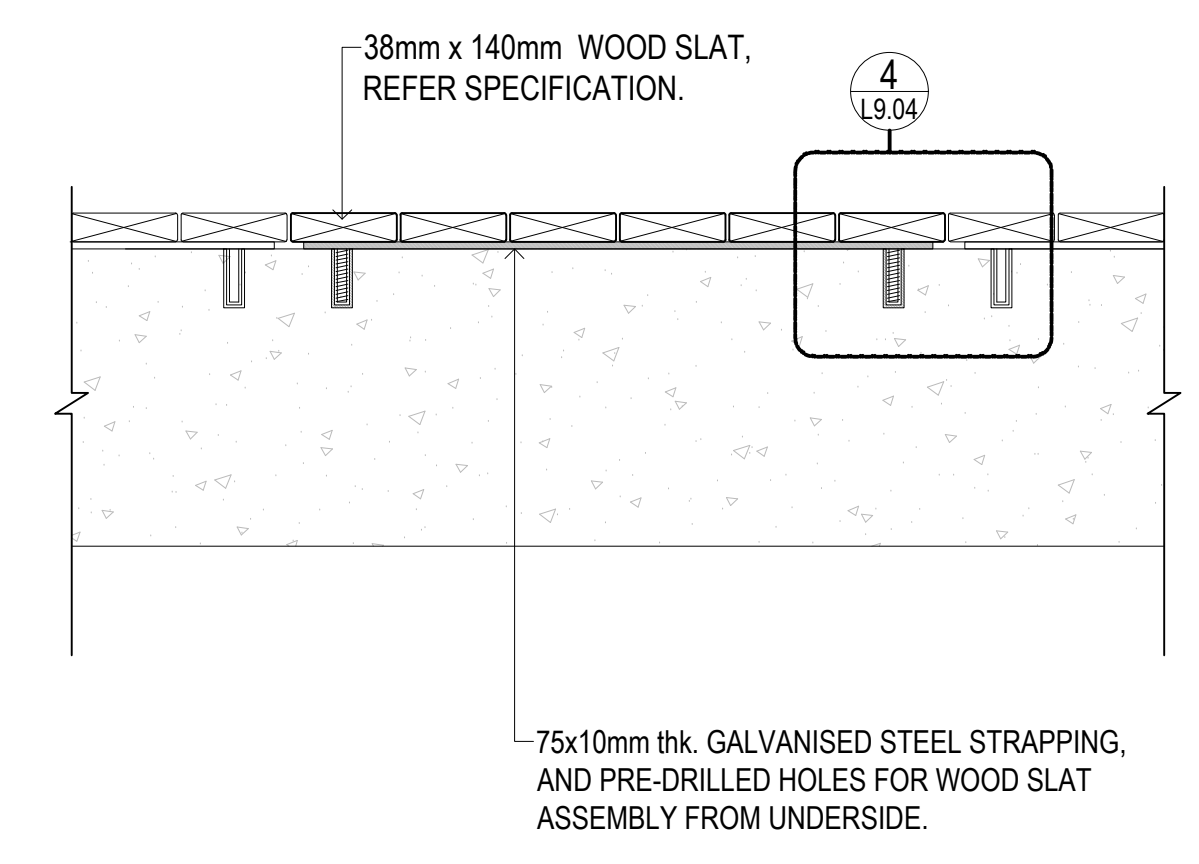
L9.03 DWG #18176



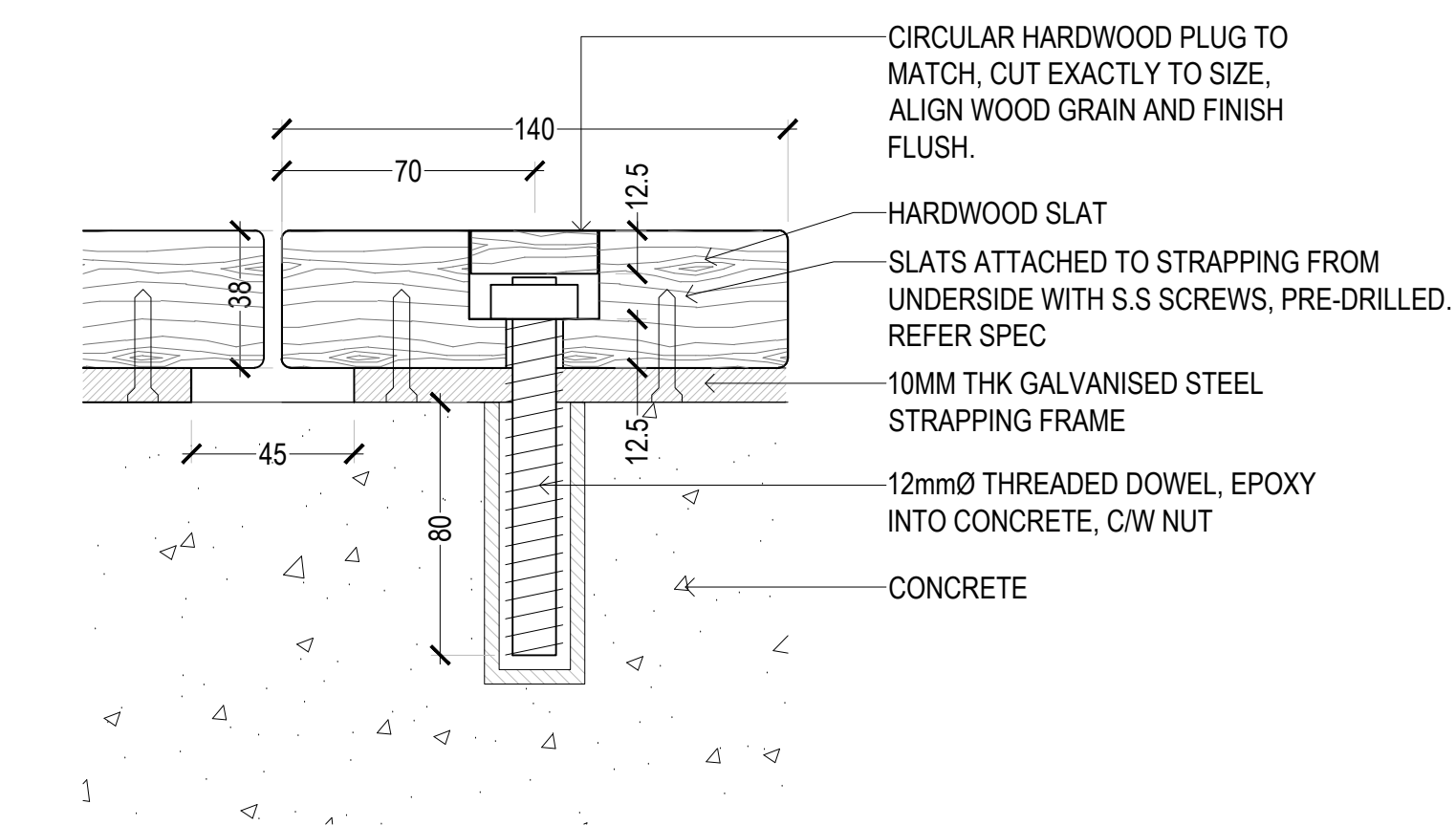
1 BENCH, TYP. SECTION.
SCALE: 1:10



2 SEATWALL, TYP. SECTION.
SCALE: 1:10



3 WOODTOP DETAIL
SCALE: 1:10



4 FIXING DETAIL SECTION.
SCALE: 1:2

CONTRACTOR MUST CHECK & VERIFY ALL DIMENSIONS ON THE JOB.
NO PART SHALL BE REPRODUCED OR TRANSMITTED IN ANY FORM OR BY ANY MEANS, ELECTRONIC OR MECHANICAL, INCLUDING PHOTOCOPYING, RECORDING, OR BY ANY INFORMATION STORAGE AND RETRIEVAL SYSTEM, WITHOUT PERMISSION IN WRITING FROM THE ARCHITECT.
THIS DOCUMENT IS NOT TO BE USED FOR CONSTRUCTION UNTIL SIGNED BY THE ARCHITECT.

ISSUED

No.	Date	Description
1	2019-07-10	ISSUED FOR SD COSTING
2	2019-08-30	ISSUED FOR SD COSTING
3	2020-01-06	ISSUED FOR SD COSTING
4	2020-03-30	ISSUED FOR 100% DD
5	2020-05-28	ISSUED FOR 30% LCO COSTING
6	2020-08-05	ISSUED FOR SITE PLAN CONTROL, REV 0
7	2020-09-29	ISSUED FOR 60% LCO COSTING
8	2020-11-17	ISSUED FOR SITE PLAN CONTROL, REV 1

Diamond Schmitt Architects
384 Adelaide Street West, Suite 100, Toronto, Canada M5V1B7
Tel: 416 862 8800 Fax: 416 962 3508 info@dsai.ca www.dsai.ca

PPS STUDIO
1101 King St. West
Toronto, Ontario M6K 1A7
Tel: 416 593 1111
www.ppsstudio.com

PLANNING • URBAN DESIGN • LANDSCAPE ARCHITECTURE

**OTTAWA PUBLIC LIBRARY
AND LIBRARY AND ARCHIVES
CANADA JOINT FACILITY**

LANDSCAPE DETAILS
BENCH

Scale: AS NOTED
Project No: 19004
Date: -

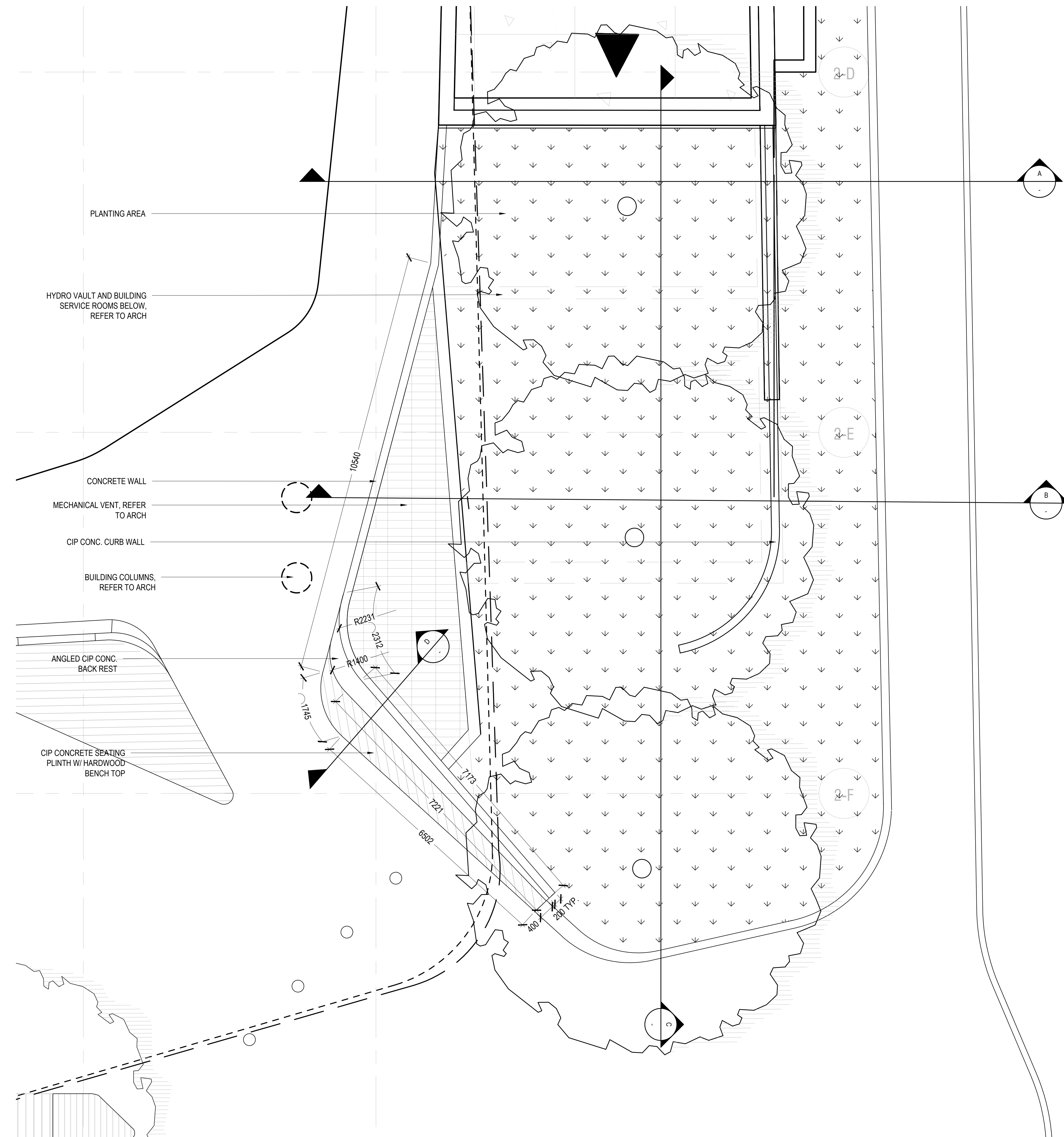
L9.04 DWG #18176

DOT NUMBER: D07-12-20-0077

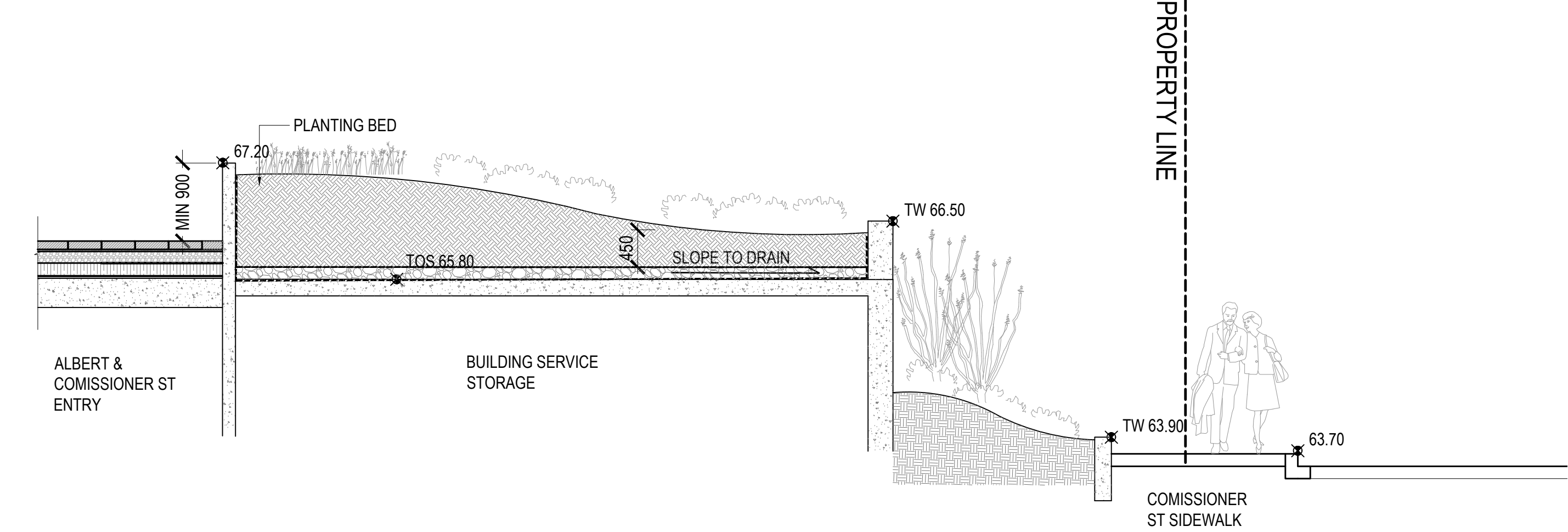
CONTRACTOR MUST CHECK & VERIFY ALL DIMENSIONS ON THE JOB.
 ALL DIMENSIONS, SPECIFICATIONS AND RELATED DOCUMENTS ARE THE COPYRIGHT PROPERTY OF THE ARCHITECT AND NOT TO BE REPRODUCED, COPIED, REPRODUCED OR OTHERWISE USED IN ANY MANNER WITHOUT THE WRITTEN PERMISSION OF THE ARCHITECT.
 THE DRAWING IS NOT TO BE USED FOR CONSTRUCTION UNTIL ISSUED BY THE ARCHITECT.

ISSUED

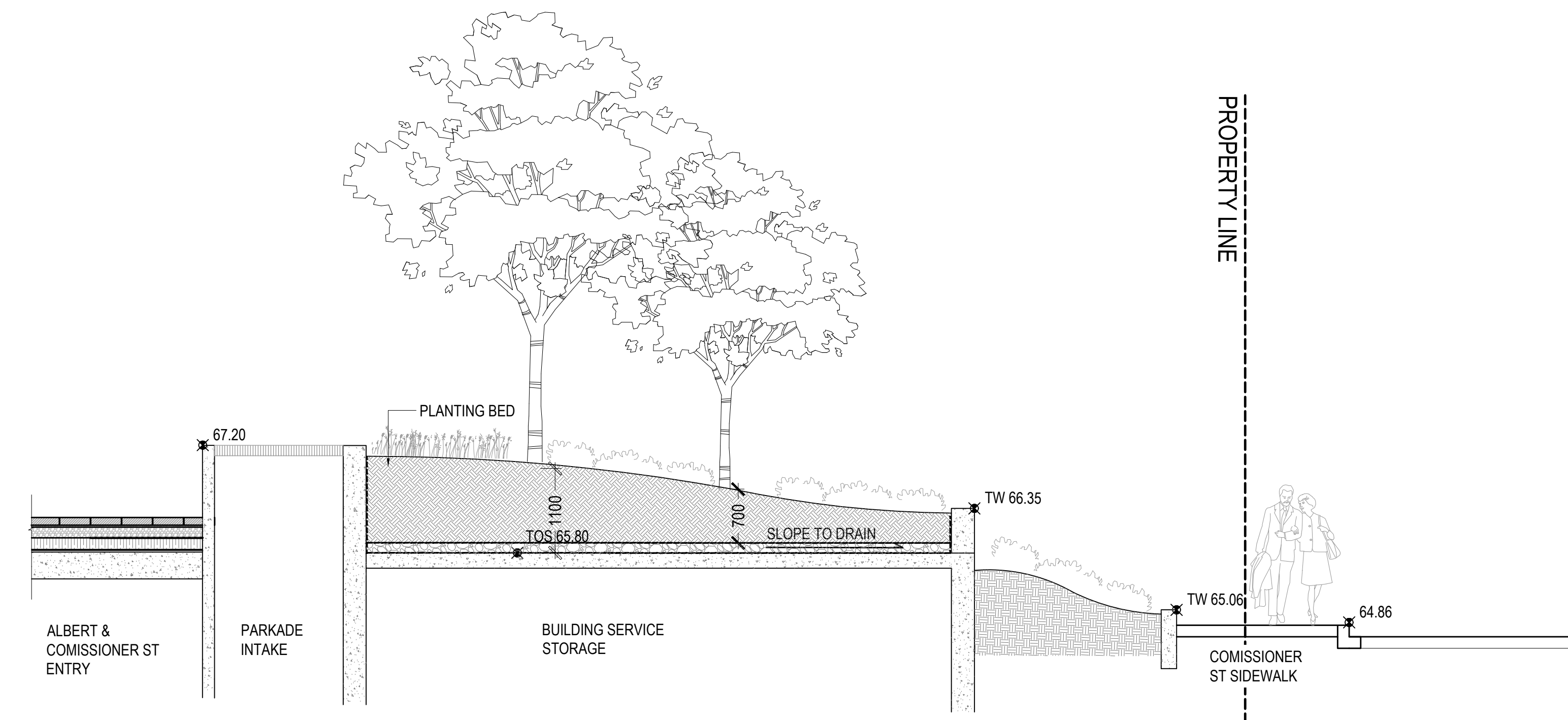
No.	Date	Description
1	2019-07-10	ISSUED FOR SD COSTING
2	2019-08-30	ISSUED FOR SD COSTING
3	2020-01-06	ISSUED FOR SD COSTING
4	2020-03-30	ISSUED FOR 100% DD
5	2020-05-28	ISSUED FOR 30% DD COSTING
6	2020-08-05	ISSUED FOR SITE PLAN CONTROL, REV D
7	2020-09-29	ISSUED FOR 60% DD COSTING
8	2020-11-17	ISSUED FOR SITE PLAN CONTROL, REV I



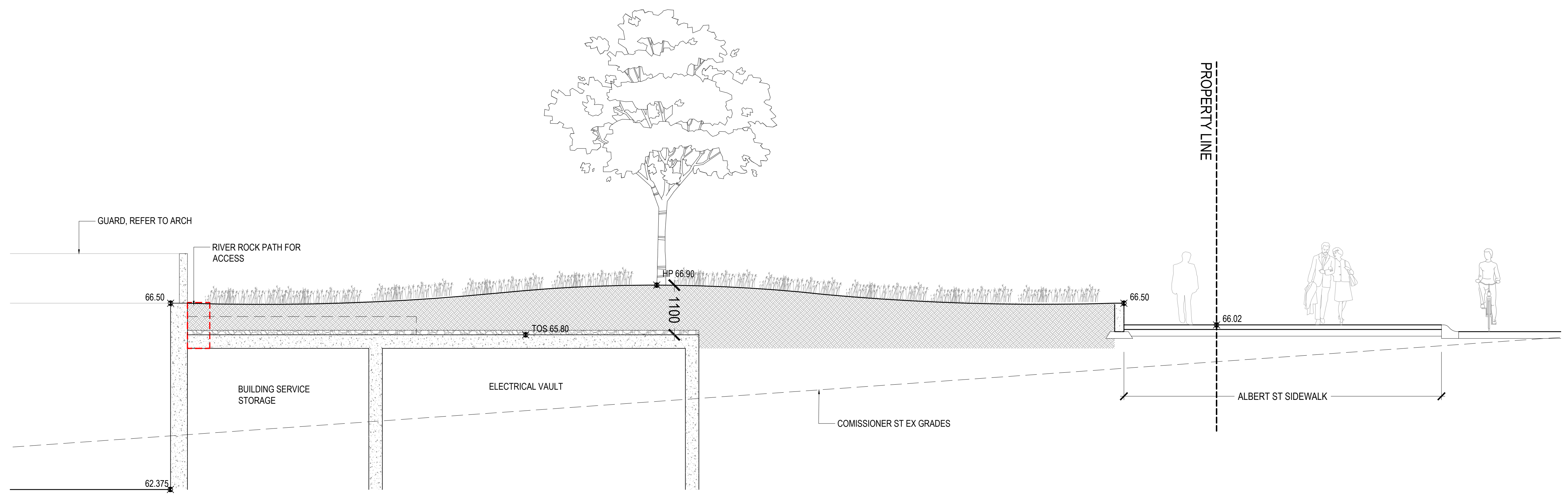
1 KEY PLAN
SCALE: 1:50



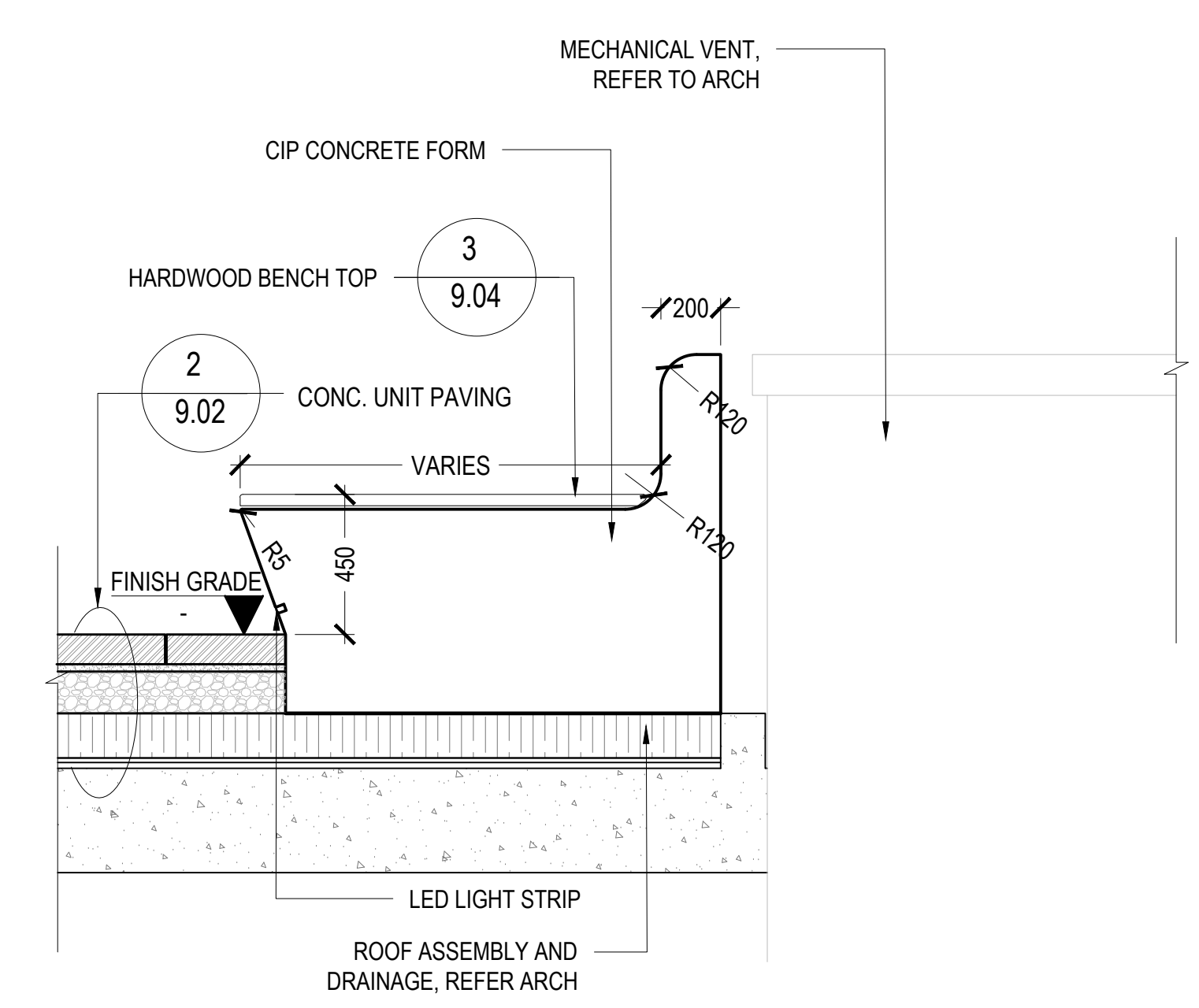
2 SECTION A-A
SCALE: 1:50



3 SECTION B-B
SCALE: 1:50



4 SECTION C-C
SCALE: 1:50



5 SECTION D-D
SCALE: 1:20

Diamond Schmitt Architects
 384 Adelaide Street West, Suite 100, Toronto, Canada M5V 1B7
 Tel: 416 862 8800 Fax: 416 962 3508 info@dsai.ca www.dsai.ca

PPS STUDIO
 PLANNING • URBAN DESIGN • LANDSCAPE ARCHITECTURE
 1101 King St. West
 Toronto, Ontario M6K 1K7
 Tel: 416 593 8888
 www.ppsstudio.com

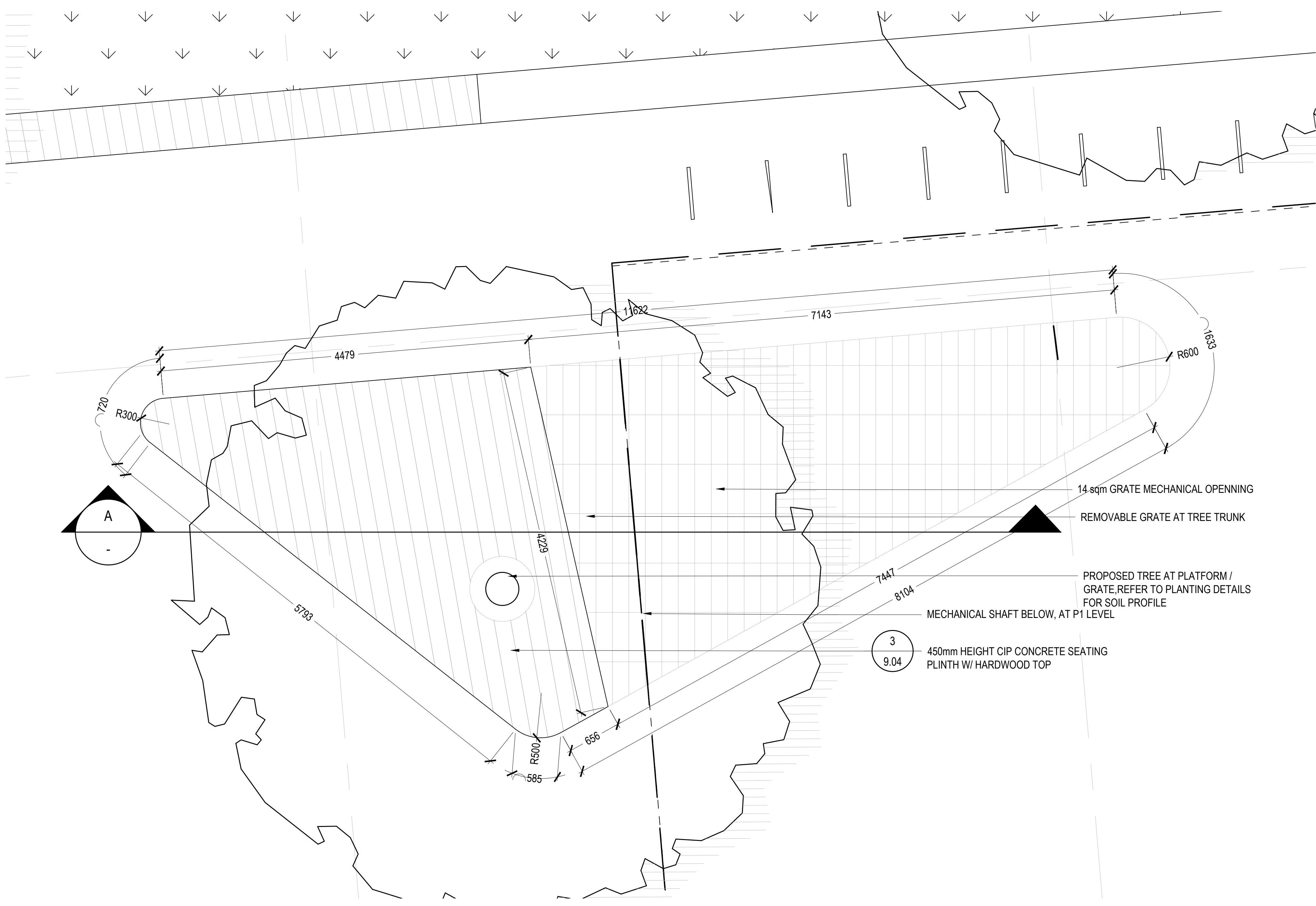
**OTTAWA PUBLIC LIBRARY
 AND LIBRARY AND ARCHIVES
 CANADA JOINT FACILITY**

LANDSCAPE DETAILS
 SEATING PLINTH

Scale: AS NOTED
 Project No: 19004
 Date: -

L9.05 DWG #18176

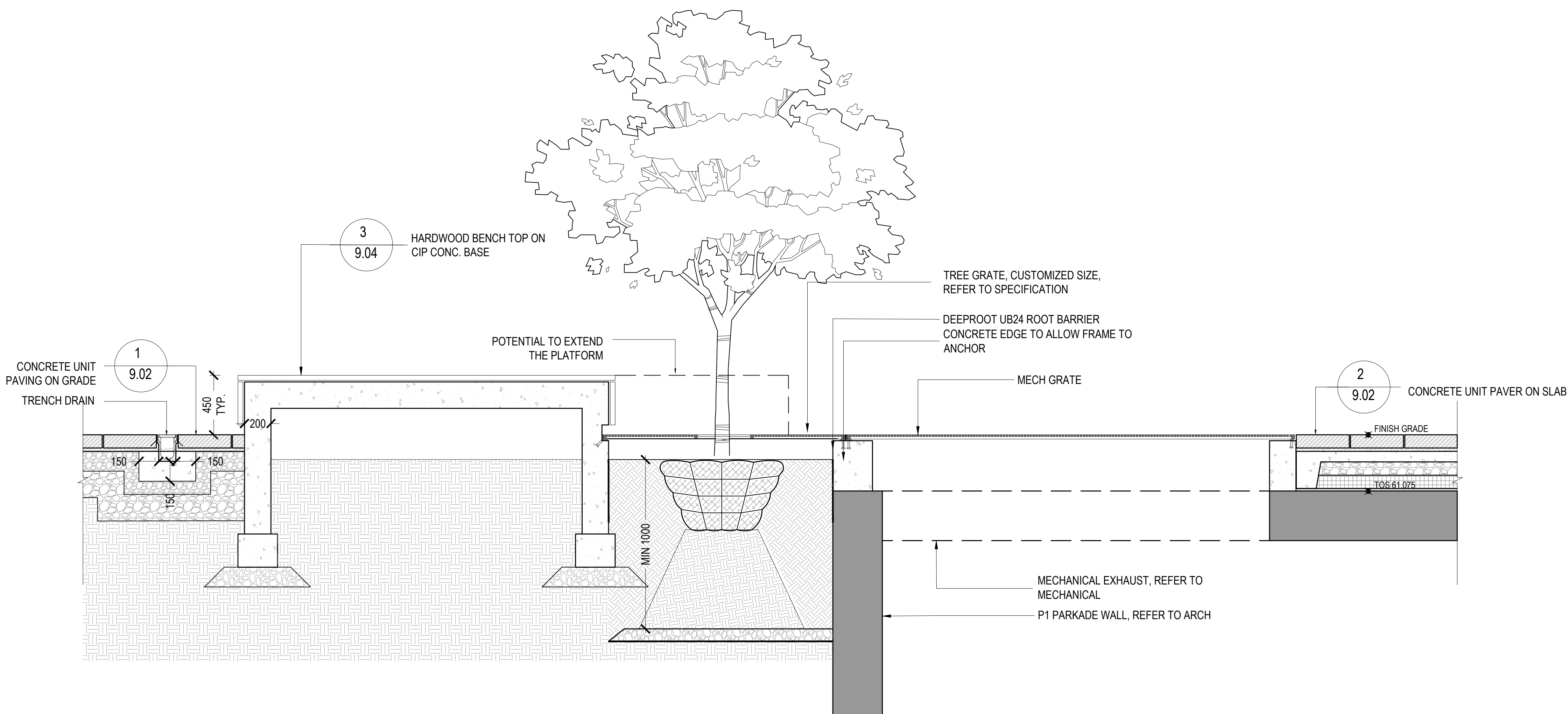
DOT NUMBER: D07-12-20-0077



1 DETAILED PLAN_TREE AT GRATE WITH SEATING PLINTH
SCALE: 1:30



2 DETAILED GRADING PLAN_TREE AT GRATE WITH SEATING PLINTH
SCALE: 1:30



3 SECTION A-A
SCALE: 1:20

CONTRACTOR MUST CHECK & VERIFY ALL DIMENSIONS ON THE JOB.
DO NOT SCALE DIMENSIONS.
ALL DIMENSIONS, SPECIFICATIONS AND RELATED DOCUMENTS ARE THE COPYRIGHT PROPERTY OF THE ARCHITECT AND MUST BE USED AS SHOWN UNLESS OTHERWISE NOTED. REPRODUCTION OF DIMENSIONS, SPECIFICATIONS AND RELATED DOCUMENTS IN PART OR IN WHOLE IS FORFEITURE WITHOUT THE ARCHITECT'S PERMISSION.
REVISIONS OF THE ARCHITECT:
THIS DRAWING IS NOT TO BE USED FOR CONSTRUCTION UNTIL ISSUED BY THE ARCHITECT.

ISSUED

No.	Date	Description
1	2019-07-10	ISSUED FOR SD COSTING
2	2019-08-30	ISSUED FOR SD COSTING
3	2020-01-06	ISSUED FOR SD COSTING
4	2020-03-30	ISSUED FOR 100% DD
5	2020-05-29	ISSUED FOR 30% CD COSTING
6	2020-08-05	ISSUED FOR SITE PLAN CONTROL, REV 0
7	2020-09-29	ISSUED FOR 60% CD COSTING
8	2020-11-17	ISSUED FOR SITE PLAN CONTROL, REV 1

Diamond Schmitt Architects
384 Adelaide Street West, Suite 100, Toronto, Canada M5V1B7
Tel: 416 862 8800 Fax: 416 962 3308 info@dsai.ca www.dsai.ca

PPS STUDIO
1151 King St. West
Toronto, Ontario M6K 1A7
Tel: 416 593 8333
www.ppsstudio.com

PLANNING • URBAN DESIGN • LANDSCAPE ARCHITECTURE

**OTTAWA PUBLIC LIBRARY
AND LIBRARY AND ARCHIVES
CANADA JOINT FACILITY**

LANDSCAPE DETAILS
SEATING PLINTHS

Scale: AS NOTED
Project No: 19004
Date:

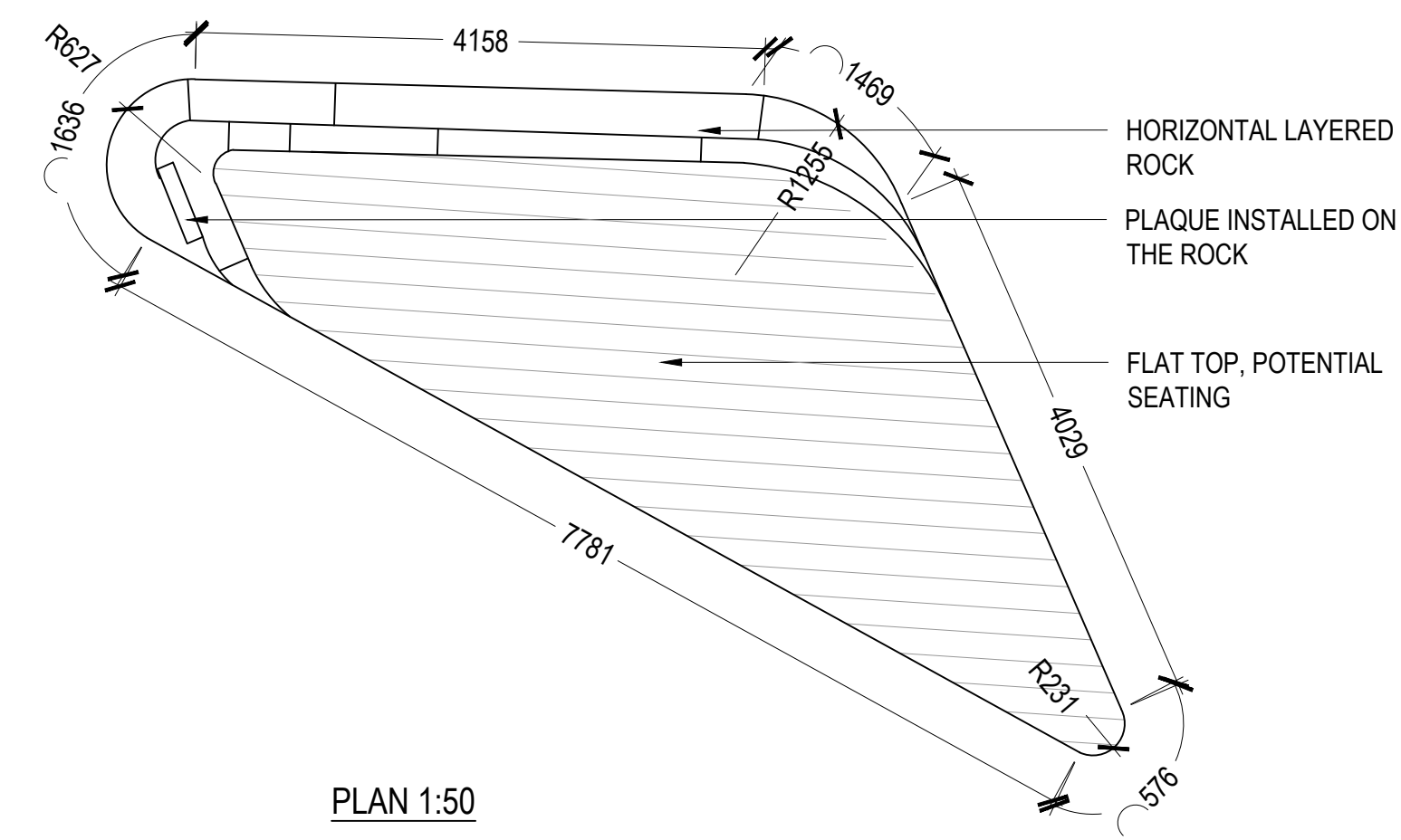
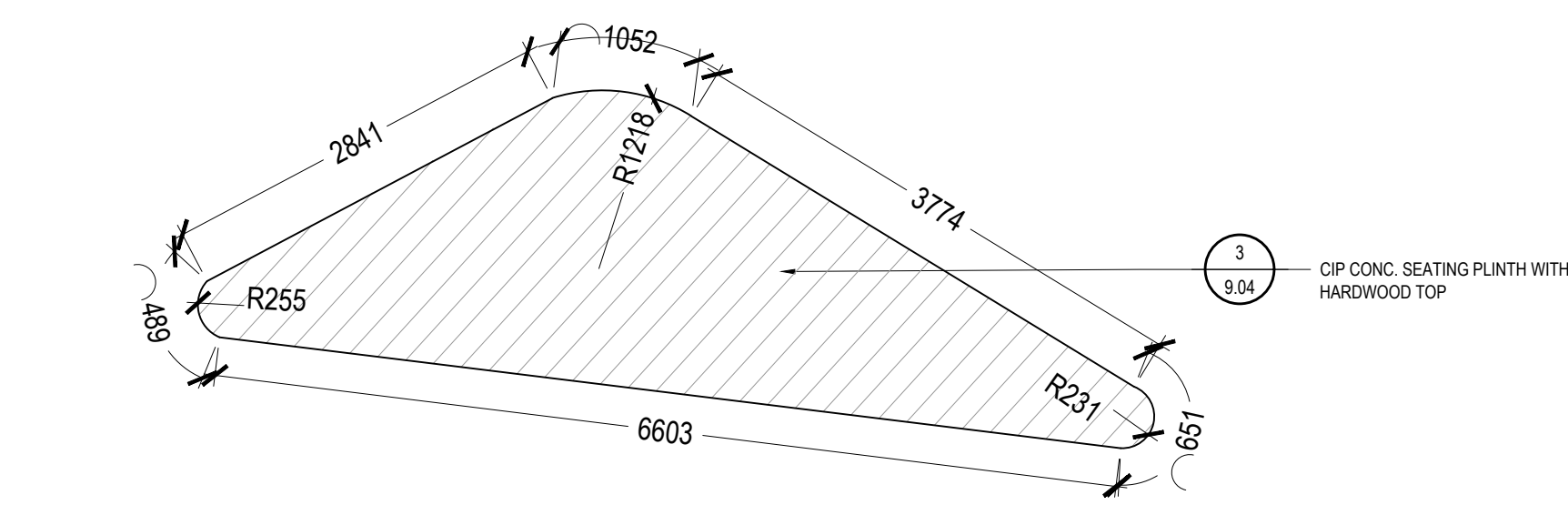
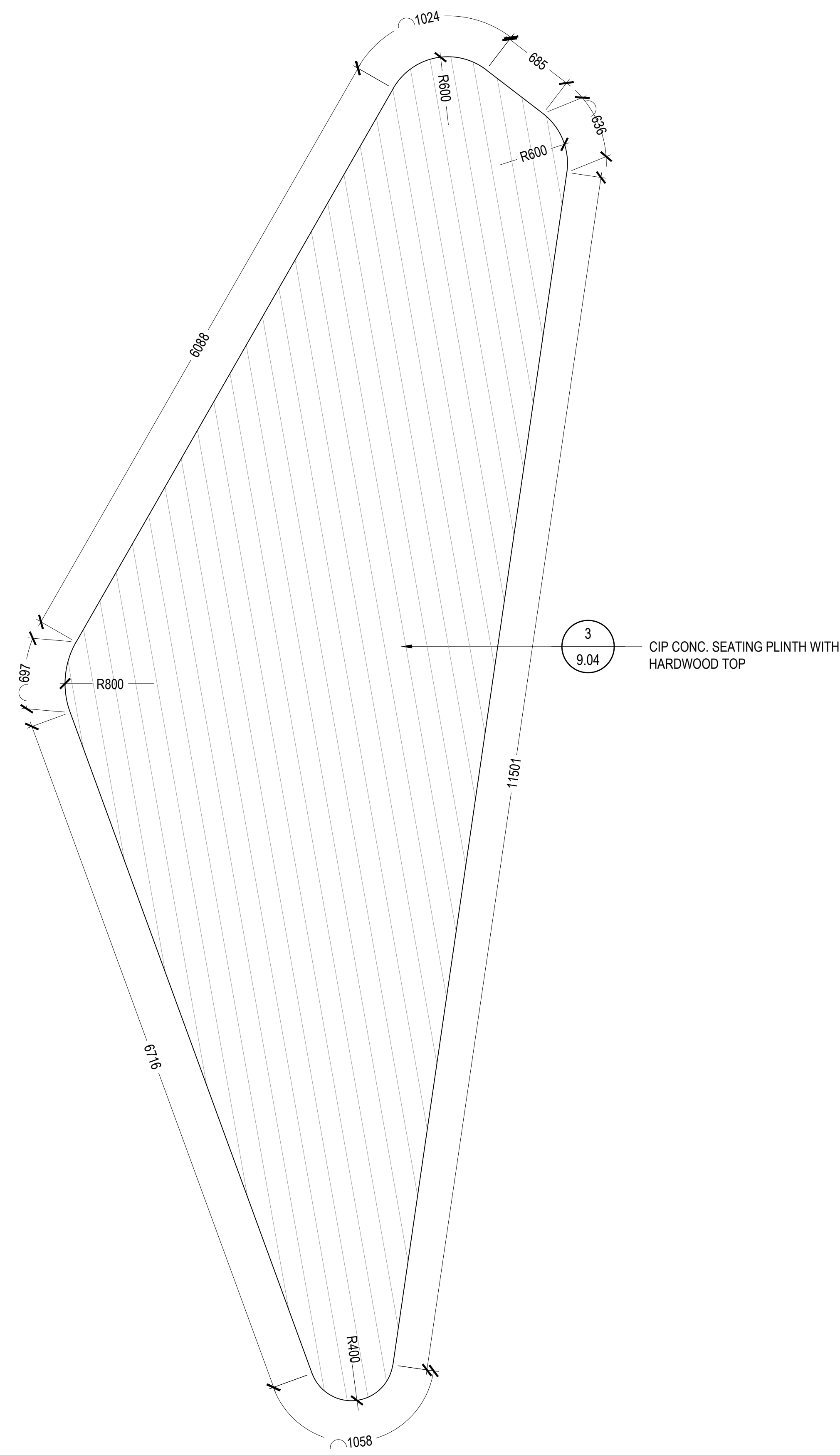
L9.06

DWG #18176

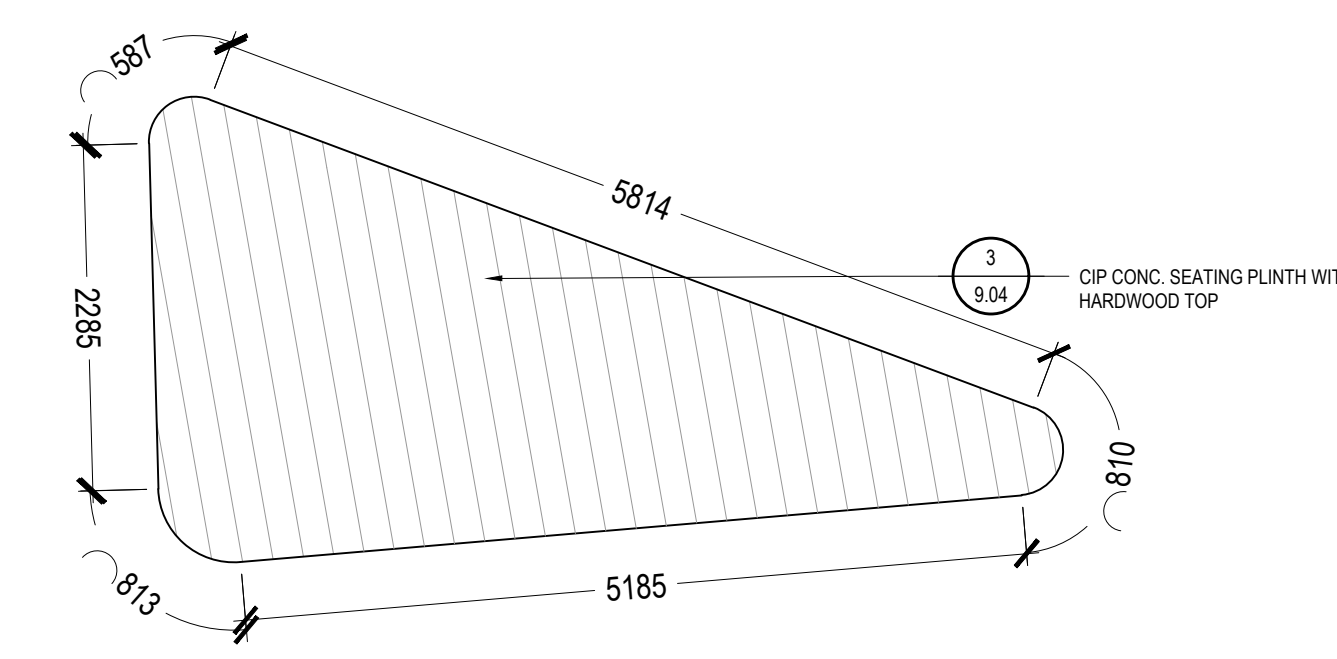
DOT NUMBER: D07-12-20-0077

ISSUED

No.	Date	Description
1	2019-07-10	ISSUED FOR SD COSTING
2	2019-08-30	ISSUED FOR SD COSTING
3	2020-01-06	ISSUED FOR SD COSTING
4	2020-03-30	ISSUED FOR 100% DD
5	2020-05-28	ISSUED FOR 30% LDC COSTING
6	2020-08-05	ISSUED FOR SITE PLAN CONTROL REV 0
7	2020-09-29	ISSUED FOR 60% LDC COSTING
8	2020-11-17	ISSUED FOR SITE PLAN CONTROL REV 1



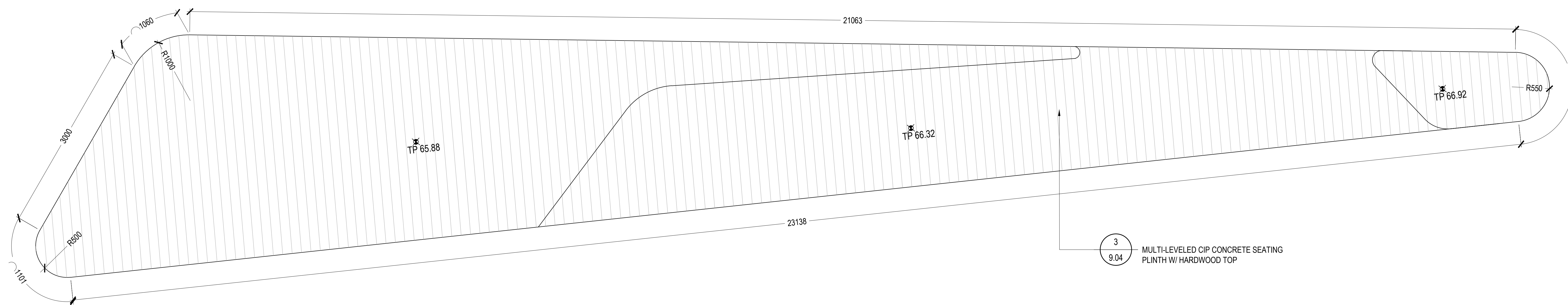
PRECEDENT IMAGE



1 STAGE
SCALE: 1:30

2 HORIZONTAL LAYERED ROCK WITH PLAQUE
SCALE: AS SHOWN

3 SEATING PLINTH AT TERRACE
SCALE: AS SHOWN



4 MULTI-LEVELLED SEATING PLINTH
SCALE: 1:30