



FINAL REPORT

Phase One Environmental Site Assessment

4639 Bank Street, Ottawa, Ontario

Submitted to:

Glenview Properties Inc.

190 O'Connor Street, 11th Floor
Ottawa, Ontario
K2P 1T6

Submitted by:


Golder Associates Ltd.

1931 Robertson Road Ottawa, Ontario, K2H 5B7 Canada

+1 613 592 9600

19128449

October 2019



Distribution List

- 1 copy Glenview Properties Inc.
- 1 e-copy Glenview Properties Inc.
- 1 e-copy Golder Associates Ltd.

Executive Summary

The Executive Summary highlights key points from the report only; for complete information and findings, as well as the limitations, the reader should examine the complete report.

Golder Associates Ltd. (Golder) was retained by Glenview Properties Inc. (Glenview) to complete a Phase One Environmental Site Assessment (Phase One ESA) of the property located at 4639 Bank Street in Ottawa, Ontario (herein after referred to as the “Site” or “Phase One Property”) as shown on Figure 1. For reporting purposes, Site north has been defined such that Bank Street has a north-south axis. At the time of the Site visit, conducted on August 23, 2019, the Site consisted of a 1.23-hectare parcel of vacant, undeveloped land that was overgrown with vegetation.

It is understood that the Phase One Property is proposed to be developed with residential buildings, there will be no change in the land use from less sensitive to more sensitive given that the Site has never been developed. As such, there is no mandatory requirement for an RSC to be filed for the Site.

The Phase One ESA was completed in accordance with Ontario Regulation (O. Reg. 153/04), as amended, and included a review of available current and historical information regarding the Site and surrounding properties, a Site reconnaissance, interviews, evaluation of readily available information, and reporting, subject to the limitations outlined in Section 9.0 of this report.

Given that no APECs were identified on the Site during the Phase One ESA, a Phase Two ESA is not recommended to be carried out at the Site at this time.

This Phase One ESA has not been completed to support a Record of Site Condition; however, should a Record of Site Condition need to be filed for the Site, the on-Site PCA associated with fill material on the Site will be considered to be represent APECs on the Phase One Property and a Phase Two ESA will be required to support to the submission of the Record of Site Condition.

Based on the information obtained as part of this Phase One ESA, none of the PCAs identified on the Site or off-Site were considered to represent an APEC on the Phase One Property. This Phase One ESA has not been completed to support a Record of Site Condition; however, should a Record of Site Condition need to be filed for the Site, the on-Site PCA (presence of fill material on the Site) will be considered to be represent an APEC on the Phase One Property and a Phase Two ESA will be required to support to the submission of the Record of Site Condition, should one be requested.

There were no material deviations to the Phase One ESA requirements set out in O.Reg. 153/04 that would cause uncertainty or absence of information that would affect the validity of the Phase One Conceptual Site Model or the findings of this Phase One ESA.

Table of Contents

EXECUTIVE SUMMARY i

1.0 INTRODUCTION 1

 1.1 Phase One Property Information..... 1

2.0 SCOPE OF INVESTIGATION..... 1

3.0 RECORDS REVIEW 2

 3.1 General..... 2

 3.1.1 Phase One Study Area Determination..... 2

 3.1.2 First Developed Use Determination 2

 3.1.3 Fire Insurance Plans 2

 3.1.4 Chain of Title 2

 3.1.5 City Directories..... 2

 3.1.6 Environmental Reports 2

 3.2 Environmental Source Information..... 2

 3.2.1 ERIS Report 2

 3.2.2 Ministry of the Environment, Conservation and Parks..... 6

 3.2.3 City of Ottawa..... 6

 3.2.4 Ministry of Natural Resources and Forestry (MNR)..... 6

 3.2.5 Technical Standards and Safety Authority, Fuel Safety Division Records 7

 3.3 Physical Setting Sources 7

 3.3.1 Aerial Photographs 7

 3.3.2 Topography, Hydrology and Geology 8

 3.3.3 Fill Materials 9

 3.3.4 Water Bodies and Areas of Natural Significance..... 9

 3.3.5 Well Records..... 9

 3.4 Site Operating Records..... 10

4.0 INTERVIEWS 10

5.0 SITE RECONNAISSANCE 10

5.1 General Requirements 10

5.2 Specific Observations at Phase One Property..... 10

5.2.1 Enhanced Investigation Property 13

5.3 Surrounding Land Use 13

5.4 Written Description of Investigation 14

6.0 REVIEW AND EVALUATION OF INFORMATION 14

6.1 Current and Past Uses of the Site 14

6.2 Potentially Contaminating Activity 15

6.3 Areas of Potential Environmental Concern 17

6.4 Conceptual Site Model 17

6.4.1 Uncertainty and Absence of Information..... 18

7.0 CONCLUSIONS 18

7.1 Record of Site Condition Based on Phase One Environmental Site Assessment Alone 19

8.0 REFERENCES 19

9.0 LIMITATIONS AND USE OF REPORT 20

10.0 STATEMENT OF COMPLETION 20

11.0 CLOSURE 21

FIGURES

- Figure 1: Key Plan
- Figure 2: Site Plan
- Figure 3: Topographic Map and Areas of Natural Significance
- Figure 4: Surficial Geology
- Figure 5: Bedrock Geology
- Figure 6: Drift Thickness
- Figure 7: Soil Survey Complex (Ontario Soils)
- Figure 8: Physiography Map

APPENDICES

APPENDIX A

Regulatory Responses

APPENDIX B

ERIS Report, City Directories

APPENDIX C

Site Photographs

APPENDIX D

Aerial Photographs

1.0 INTRODUCTION

1.1 Phase One Property Information

Golder Associates Ltd. (Golder) was retained by Glenview Properties Inc. (Glenview) to conduct a Phase One Environmental Site Assessment (Phase One ESA) of the following properties:

Municipal Address	4639 Bank Street, Ottawa, Ontario
Property Identification Number	043450350
Legal Description	Parts 3 to 5, Lot 17, RP 4R22720, Concession 5, Gloucester

The Site location is provided on Figure 1. A Site plan is provided on Figure 2. For reporting purposes, Site north has been defined such that Bank Street has an east-west axis.

The contact information for the Site is:

	Company	Address	Contact Information
Vendor	Mr. and Mrs. Halpenny	N/A	Peter.Halpenny@outlook.com
Purchases	Glenview Properties Inc.	190 O'Connor Street, 11th Floor Ottawa, Ontario K2P 1T6	Jacob Shabinsky Office: 613-748-3700 ext. 227 Email: jshabinsky@glenview.ca

2.0 SCOPE OF INVESTIGATION

A Phase One ESA is a preliminary qualitative assessment of the environmental condition of a property, based on a review of current activities and historical information for the Site and a review of relevant and readily available environmental information for the surrounding properties located within a 250 metre (m) radius of the boundary of the Site (collectively referred to as the "Phase One Study Area"). The boundary of the Phase One Study Area is presented in Figure 2.

The objectives of the Phase One ESA are to:

- 1) Develop a preliminary determination of the likelihood that one or more contaminants have affected any land or water on, in, or under the Site.
- 2) Determine the need for a Phase Two Environment Site Assessment (ESA).
- 3) Provide a basis for carrying out a Phase Two ESA.
- 4) Provide adequate preliminary information about environmental conditions in the land or water on, in, or under the Site for the conduct of a risk assessment following completion of a Phase Two ESA.
- 5) Identify and report on evidence of actual and/or potential contamination on the Site from current and historical activities at the Site or from adjacent properties.

3.0 RECORDS REVIEW

3.1 General

3.1.1 Phase One Study Area Determination

For the purpose of this Phase One ESA, the Phase One Study Area is the area within a 250 m radius of the boundary of the Site. Based on Golder's review of the historical and current information compiled as part of this Phase One ESA for the area surrounding the Site and observations of neighbouring properties made during the Site visit, it was concluded that an assessment of information pertaining to properties within 250 m of the boundary of the Site was sufficient to achieve the objectives of the Phase One ESA.

3.1.2 First Developed Use Determination

Based on the information obtained in the documentation review (discussed in the next sections of this report) and information provided by the Site Representative, the Site has never been developed and has consisted of vacant land since at least 1945.

3.1.3 Fire Insurance Plans

Golder conducted a search of available Fire Insurance Plans (FIPs) for the Phase One Property and the surrounding properties within the Phase One Study Area. FIPs were not available for the Phase One Property or the Phase One Study Area.

3.1.4 Chain of Title

From Golder's review of aerial photography and other information, the Phase One Property has been vacant has never been developed and has been undeveloped, vacant land since at least 1945. Chain of Title information was not ordered as it was deemed that the other information from the records review would satisfy the objectives of the records search and that the information to be provided in a Chain of Title would not contribute additional environmental information relevant to the Phase One ESA.

3.1.5 City Directories

A significant amount of information for the Site and surrounding properties was obtained from the ERIS report, City of Ottawa Historical Land Use Inventory (HLUI) and aerial photographs discussed in Section 3.2.1, 3.2.3 and 3.3.1, respectively. As such, city directories for all the properties within the Phase One Study Area were not reviewed as they would not likely provide any further information.

3.1.6 Environmental Reports

There were no previous environmental investigation reports associated with the Site or surrounding properties within the Phase One Study Area available to Golder for review.

3.2 Environmental Source Information

3.2.1 ERIS Report

Golder contracted ERIS to conduct a search of environmental sources, including federal, provincial, and private sector databases, for information on the Phase One Property and Study Area. The ERIS report is provided in Appendix B.

The databases searched included the following:

Federal	Provincial	Private
<ul style="list-style-type: none"> ■ Contaminated Sites on Federal Land ■ Dry Cleaning Facilities ■ Environmental Effects Monitoring ■ Environmental Issues Information System ■ Federal Convictions ■ Fisheries & Oceans Fuel Storage Tanks ■ Greenhouse Gas Emissions from Large Facilities ■ Indian & Northern Affairs Fuel Tanks ■ National Analysis of Trends in Emergencies System (NATES) ■ National Defence & Canadian Forces Fuel Storage Tanks ■ National Defence & Canadian Forces Spills ■ National Defence & Canadian Forces Waste Disposal Sites ■ National Energy Board Pipeline Incidents ■ National Energy Board Wells ■ National Environmental Emergencies System (NEES) ■ National PCB Inventory ■ National Pollutant Release Inventory ■ Parks Canada Fuel Storage Tanks ■ Transport Canada Fuel Storage Tanks 	<ul style="list-style-type: none"> ■ Abandoned Aggregate Inventory ■ Abandoned Inventory ■ Aggregate Mine Information System ■ Borehole ■ Certificates of Approval ■ Certificates of Property Use ■ Commercial Fuel Oil Tanks ■ Compliance and Convictions ■ Drill Hole Database ■ Environmental Activity and Sector Registry ■ Environmental Compliance Approval ■ Emergency Management Historical Event ■ Environmental Registry ■ Fuel Storage Tank ■ Fuel Storage Tank – Historic ■ Inventory of Coal Gasification Plants and Tar Sites ■ Inventory of PCB Storage Sites ■ Landfill Inventory Management Ontario ■ List of TSSA Expired Facilities ■ Environmental Penalty Annual Report ■ Mineral Occurrences ■ Non-Compliance Reports ■ Ontario Oil and Gas Wells ■ Ontario Regulation 347 Waste Generators Summary ■ Ontario Regulation 347 Waste Receivers Summary ■ Ontario Spills ■ Orders ■ Permit to Take Water ■ Pesticide Register ■ Private and Retail Fuel Storage Tanks ■ Record of Site Condition ■ TSSA Historic Incidents ■ TSSA Incidents 	<ul style="list-style-type: none"> ■ Anderson's Storage Tanks ■ Anderson's Waste Disposal Sites ■ Automobile Wrecking & Supplies ■ Canadian Mine Locations ■ Canadian Pulp and Paper ■ Chemical Register ■ Compressed Natural Gas Stations ■ ERIS Historical Searches ■ Oil and Gas Wells ■ Retail Fuel Storage Tanks ■ Scott's Manufacturing Directory

Federal	Provincial	Private
	<ul style="list-style-type: none"> ■ TSSA Pipeline Incidents ■ TSSA Variances for Abandonment of Underground Storage Tanks ■ Waste Disposal Sites - MOECC 1991 Historical Approval Inventory ■ Waste Disposal Sites - MOECC CA Inventory ■ Wastewater Discharger Registration Database ■ Water Well Information System 	

The complete ERIS report, including a brief description of each of the databases searched for the Phase One ESA, is included in Appendix B.

The following is a summary of the findings as identified within the ERIS report for the Site and for the surrounding properties within the Phase One Study Area:

On-Site

The ERIS Report had a record of one borehole listing and three water wells on the Phase One Property. The borehole was completed in March 1966 to a depth of 13.1 metres below ground surface (mbgs). The subsurface conditions encountered in the borehole was clay over limestone bedrock which was encountered at a depth of 1.5 mbgs. The water wells were completed in March 1966, September 1963 and August 1962 for domestic purposes and were completed to depths ranging between 13.1 and 48.5 mbgs. Although these boreholes and wells were indicated to be on the Site; the description provided for their location is on Lot 17, Concession 5 which includes a much larger portion of land than the Site and the Site has never been developed. Therefore, it is likely that they were completed off-Site.

Surrounding Properties within 250 metres of the Site

Noteworthy records for the Phase One Study Area (excluding the Phase One Property) included the following:

- The List of TSSA Expired Facilities (EXP), Fuel Storage Tank (FST), Fuel Storage Tank – Historic (FSTH), Private and Retail Fuel Storage Tanks (PRT) and/or Retail Storage Tanks (RST) database have records of retail fuel outlets with associated fuel underground storage tanks (USTs) were identified at 4726 Bank Street (approximately 90 m southwest of the Site), at 4727 Bank Street (approximately 110 m south of the Site) and at 4728 Bank Street (155 m southwest of the Site). However, based on the review of the aerial photographs and the Site visit, it is likely that the record for the retail fuel outlet at 4728 Bank Street is actually for that at the property 4726 Bank Street, 90 m to the south. The retail fuel outlet at 4726 was identified as waste generating site in the Ontario Regulations 347 Waste Generators Summary (GEN) database that generated waste oils and lubricants, oil skimmings and sludges, light fuels, aliphatic solvents and residues, waste crankcase oils.

- The Ontario Regulations 347 Waste Generators Summary (GEN) database identified several other generation Site listings within the Phase One Study Area. The only noteworthy waste generators other than the retail fuel outlet at 4726 Bank Street was a cemetery located at 4660 Bank Street (approximately 40 m west of the Site) which generated waste oils and lubricants and a hydro facility located at 4565 Bank Street (175 m north of the Site) which generated aliphatic solvents, waste oils and lubricants, acid waste, alkaline wastes, light fuels, petroleum distillates, other specified inorganics, waste compressed gases, paint/pigment/coating residues, polychlorinated biphenyls (PCBs) and photoprocessing waste. The remaining waste generator records and waste classes are included in the ERIS report in Appendix B.
- The hydro facility at 4565 Bank Street was listed in the National PCB Inventory (NPCB) and Inventory of PCB Storage Sites (OPCB) databases as a PCB storage site with transformer and drums of various materials with high levels of PCBs.
- A nursery located approximately 85 m northwest of the Site at 4590 Bank Street was listed as a vendor of pesticides in the Pesticide Register (PES) database.
- The Ontario Spills (SPL) database has records of five spills occurring within the Phase One Study Area. The details of the spills are provided in the table below.

Spill Occurrences within the Phase One Study Area

Company	Location	Year of Occurrence	Description
Blue Wave Energy Limited Partnership	4695 Bank Street (approximately 25 m south the Site)	2009	454 L of furnace oil spilled to a concrete basement floor from a fuel oil AST. The record indicated that environmental impact due to the spill was not anticipated.
W.O. Stinson & Sons Ltd.	4726 Bank Street (approximately 90 m southwest of the Site)	2003	25 L of fuel oil spilled to the ground from a tanker truck. The record indicated that environmental impact was possible.
Private Residence	4727 Bank Street (approximately 110 m south the Site)	1994	Unknown amount of furnace oil spilled to the ground from a fuel UST. The record indicated that the receiving medium was land and environmental impacted due to the spill was confirmed.
W.O. Stinson & Sons Ltd	4727 Bank Street (approximately 110 m south the Site)	2016	75 L of diesel spilled to the ground.
Hydro Ottawa Limited	4565 Bank Street (approximately 175 m north of the Site)	September 2013	Raw sewage spill to a drainage pit.

- The TSSA Incidents (INC) database has records of TSSA incidents within the Phase One Study Area. Both records were for fuel oil spills that occurred at a private residence at 4695 Bank Street, approximately 25 m south of the Site. One spill occurred in 2009 and the other occurred in 2011. Although no other information was provided, it is likely that the 2009 spill was the 454 L fuel oil spill to basement that was noted in the Ontario Spills database mentioned above and that the 2011 fuel oil spill was also from a fuel AST in the basement.

Based on the review of the ERIS report, the current and/or former presence of retail fuel outlets with associated fuel USTs, the Hydro Ottawa facility with PCB storage, a nursery and a cemetery located within the Phase One Study Area are off-Site PCAs. There have been a couple reported fuel oil spills at 4695 Bank Street; however, given that these spills were to the concrete basement floor from a fuel AST and that they occurred hydraulically down-gradient with respect to the Site, they are not considered to be issues of concern for the Site. The remainder of the spills that were reported to have occurred within the Phase One Study Area were either not significant in size, were located at least 100 m from the Site, located hydraulically cross- or down-gradient with respect to the Site or were spills of substances that are not considered to have the potential to impact the soil and/or groundwater and as such they are not considered to be issues of potential environmental concern for the Site. The ERIS report also identified waste generating sites within the Phase One Study Area. The presence of waste generators alone is not considered an issue of concern on its own as there is no information as to the handling practices at the identified sites; however, it is an indication of the presence of chemical storage.

3.2.2 Ministry of the Environment, Conservation and Parks

A Freedom of Information (FOI) Request was sent to the Ontario Ministry of Environment, Conservation and Parks (MECP) asking the MECP to report any environmental information relating to the Site.

A formal response from the MECP was received by Golder on August 21, 2019. The review of the MECP response indicated that no Active Orders, Certificate of Approvals, or Environmental Compliance Approvals have been issued for the Site.

3.2.3 City of Ottawa

Golder completed a review of the City of Ottawa Historical Land Use Inventory (HLUI) for the Phase One Property and Phase One Study Area. The following summarizes the noteworthy findings of the City of Ottawa HLUI review:

- A nursery was identified approximately 85 m northwest of the Site at 4590 Bank Street.
- Gloucester Hydro was located at 4565 Bank Street, approximately 175 m north of the Site.
- A cemetery was identified at 4660 Bank Street, approximately 40 m west of the Site.
- Retail fuel outlets listed at 4726 Bank Street (approximately 90 m southwest of the Site) and at 4727 Bank Street (approximately 110 m south of the Site).
- An asphaltting company was identified at 4603 Bank Street which is located approximately 25 m north of the Site. This property was also identified as an automotive garage; however, based on the other records review and Site visit, the automotive garage is actually located at 4605 Bank Street, approximately 40 m northeast of the Site.

Based on the review of the City of Ottawa HLUI, the former presence of retail fuel outlets, dry cleaning facility, automotive garages, a machine shop and commercial printing shop located within the Phase One Study Area are off-Site PCAs.

3.2.4 Ministry of Natural Resources and Forestry (MNR)

Based on available resources and information provided by the MNR Ministry of Natural Resources and Forestry (MNR), there are no Natural Heritage Features (e.g., Provincially Significant Wetlands, Areas of Natural and Scientific Interest, etc.) located on the Site; however, there is a potential for the several Species at Risk (SAR) to be present on the Site or in proximity to it. It is noted; however, that the potential for SAR presence is provided by geographic townships (Gloucester Township for this Site) which is a much larger area than the Phase One Study Area.

3.2.5 Technical Standards and Safety Authority, Fuel Safety Division Records

The Technical Standards and Safety Authority (TSSA) maintains records related to registered underground storage tanks (“USTs”) for petroleum-related products. The TSSA was contacted to establish the status of the Site and to identify outstanding instructions, incident reports, fuel oil spills or contamination records.

The TSSA replied on August 21, 2019 and indicated that the TSSA had records of a retail fuel outlet with four active fuel tank and a former propane refill centre with associated propane tank at 4727 Bank Street and an active propane filling centre with associated propane tank at 4726 Bank Street.

3.3 Physical Setting Sources

3.3.1 Aerial Photographs

Aerial photographs of the Site and neighbouring properties were obtained from Golder’s in-house photo records and were dated 1945, 1956 and 1983. In addition, the aerial photographs for 1965, 1976, 1991, 1999, 2005, 2011, 2014 and 2017 from the City of Ottawa geo-map (<http://maps.ottawa.ca/geoOttawa/>) were reviewed on-line. Golder selected aerial photographs based on availability and date intervals to help develop an understanding of the history of the development of the Phase One Property and Phase One Study Area. The information obtained from the aerial photographs was limited by the quality and scale of the available aerial photographs. The earliest aerial photograph available was from 1945.

Based on the aerial photographs, the Phase One Property has been undeveloped vacant land since at least 1945. A small creek intersected the northeast corner of the Site from sometime between 1856 and 1965 until it was filled in sometime between 2011 and 2014. Over the years there appears to have been a few advertisement signs along the western portion of the Site.

The surrounding properties within the Phase One Study Area were developed with a few residential properties since prior to 1945 but primarily consisted of vacant land until commercial and residential development began in the 1970’s and 1980’s. The commercial development was primarily to the north and south of the Site and included a retail fuel outlet at 4726 Bank Street between 1983 and 1991, a retail fuel outlet at 4727 Bank Street between 1991 and 1999, a hydro substation at 4601 Bank Street since sometime between 2011 and 2014, and a nursery with multiple greenhouses at 4590 Bank Street between 1983 and 1991. Since the 1980’s, several vehicles, machines and equipment appear to have been present to the north and northeast of the Site at 4603 and 4605 Bank Street which, based on other records reviews and the Site visit, have been a former asphaltting company and an automotive garage which remains present. A tar or asphalt AST that was observed approximately 40 m northeast of the Site on the corner of the former asphalt company property has been present since sometime between 1999 and 2002. It is noted that the AST and most of the structures that have been located on the former asphaltting company appear to have been to the northeast of the Site, upgradient of the adjacent property east of the Site.

Several residential houses were constructed to the east of the Site between 2011 and 2014.

The presence of fill material on the Site used to fill in the creek is considered to be an on-site PCA and the former presence of the retail fuel outlets, hydro yard, garage, asphaltting company and nursery located within the Phase One Study Area are off-Site PCAs.

3.3.2 Topography, Hydrology and Geology

The following records were reviewed to identify topographic, geologic and hydrogeological conditions at the Site. A topographic map (Ontario Base Map) showing the Site and the Phase One Study Area and the location of any water bodies is provided in Figure 3. Additional information on Site features, as observed at the time of the Site visit, is provided in Section 6.

Topic	Conditions	Comment / Source
Topography of Site and Surrounding Area	The topography of the Site and surrounding area is uneven with an overall slope to the south.	Site and surrounding area observations and Figure 3 – Topographic Map and Areas of Natural Significance
Overburden Soils	Geological mapping indicates that the overburden soils at the Site consist of till, plain with local relief <5 m. However, based on the geotechnical test pit investigation that was completed for the Site in September 2019 (reported under separate cover), the overburden soils at the Site generally consisted of topsoil over fill material below which was native silt over silty sand glacial till. The fill material consisted of silty clay, clayey silt, silt and silty sand.	Bélanger, J. R. 2008 Urban Geology of the National Capital Area, Geological Survey of Canada, Open File 5311, 1 DVD. Current Geotechnical Investigation
Type of Bedrock	Lindsay Formation (limestone, nodular to black laminated).	Armstrong, D.K. and Dodge, J.E.P. 2007. Paleozoic Geology of Southern Ontario; Ontario Geological Survey, Miscellaneous Release – Data 219
Depth to Bedrock	The geological mapping indicates that the depth to bedrock is expected to be at between 2 and 3 mbgs on the northern portion of the Site and between 3 and 5 mbgs on the central and southern portions of the Site.	2010 Bélanger, J. R., Urban Geology of the National Capital Area, Geological Survey of Canada, Open File D3256, 2001
Inferred Near Surface Groundwater Flow	Local groundwater is anticipated to flow south towards Findlay Creek.	Site and surrounding area observations, Figure 1 – Key Plan and Figure 3 – Topographic Map and Areas of Natural Significance
Site Grade Relative to the Adjoining Properties	The Site is below the grade of the adjacent properties north of the Site, above the grade of the adjacent properties south of the Site at generally at grade with the adjacent properties west and east of the Site.	Site and surrounding area observations and Figure 3 – Topographic Map and Areas of Natural Significance
Depth to Groundwater	Not identified.	N/A

It should be noted that local groundwater flow may be influenced by underground utilities (i.e., service trenches) and building structures. For example, the gravel pack used around utilities, such as a water line, can act as interceptors and redirect groundwater flow along the direction of the pipe. If a more accurate description of geology, groundwater flow and groundwater quality is required, a subsurface investigation would be necessary.

3.3.3 Fill Materials

Topic	Conditions	Comment / Source
Fill Materials	<p>No fill materials were observed or reported the Site at the time of the Site visit. However, fill was encountered in the six test pits completed at part of the current geotechnical investigation at this Site. The fill consisted of silty clay, clayey silt, silt and silty sand which extended to depths between 0.75 and 1.90 mbgs. No evidence of contamination (staining, odours, debris) was observed in the fill with the exception of a piece of concrete which was found in the fill in the test pit on the southwest corner of the Site.</p> <p>It is also noted that based on the review of the aerial photographs, fill material has been placed on the Site to fill in the former creek that intersected the northeast corner of the Site.</p>	Site observations. Aerial Photographs and Current Geotechnical Investigation

3.3.4 Water Bodies and Areas of Natural Significance

Topic	Conditions	Comment / Source
Nearest Open Water Body	The nearest permanent watercourse is Findlay Creek which is located approximately 1,050 m south of the Site.	Site observations and Figure 1– Key Plan
Areas of Natural Significance	No areas of natural and scientific interest (ANSI) are known to be located on the Site or on the Phase One Study Area. Based on available information, the Site is not considered to be an environmentally sensitive area. However, Species at Risk have been identified by the MNRF to be potentially present on the Site or on the nearby lands;	Figure 3 (Topographic Map and Areas of Natural Significance)

3.3.5 Well Records

Topic	Conditions	Comment / Source
Water Wells on Site (location, stratigraphy of the overburden, from ground surface to bedrock, depth to bedrock, depth to water table, drilling date, use)	The ERIS report indicated that two water wells were constructed on the Site for domestic purposes. However, based on the description of their location which included a larger portion of land than the Site, that the Site has never been developed and there is no other evidence of wells on the Site; it is likely that they were completed off-Site.	ERIS Report and Site Observations
Water Wells on the Neighbouring Properties (location, stratigraphy of the overburden, from ground surface to bedrock, depth to bedrock, depth to water table, drilling rate, use)	Based on the ERIS report, there are 18 water wells within the Phase One Study Area. The wells were completed between July 1953 and October 2015 to depths ranging between 3.5 and 121.9 mbgs. The static water levels were not provided. Additional information regarding the water wells is included in the ERIS report in Appendix B.	ERIS Report

3.4 Site Operating Records

At the time of the Site visit, the Phase One Property was an undeveloped property. No operations were being conducted at the Site and therefore no Site operating records were available for review

4.0 INTERVIEWS

At the time of the Site visit, Golder conducted an interview with Peter Halpenny (hereinafter referred to as the “Site Representative”) to discuss information about the historical and current activities carried out on the Site. Pursuant to the requirements O.Reg. 153/04, the Site Representative was interviewed as the “current owner” with knowledge of current Site operations.

Relevant information obtained during the interview and Site visit is provided in Section 5.0.

5.0 SITE RECONNAISSANCE

5.1 General Requirements

Alyssa Whiteduck of Golder visited the Site on August 23, 2019. The Site visit consisted of a walk-around the Site along with a cursory inspection of surrounding properties from the Site and publicly accessible areas. The Site was undeveloped vegetated land.

Photographs of relevant features noted during the Site visit are provided in Appendix C.

5.2 Specific Observations at Phase One Property

The specific observations made during the Site visit are presented in the following sections.

Topic	Observations	Source
Structures		
Number and Age of Buildings on the Site	No buildings or structures were present on the Site.	Site observations and Site Representative
General Descriptions of Each Building (including improvements)	Not applicable.	Site observations and Site Representative
Building Areas	Not applicable.	Site observations
Number of Floors (include all levels, whether above or below ground)	Not applicable.	Site observations
Number, Age, and Depth of Levels Below Ground Level	Not applicable.	Site observations

Topic	Observations	Source
Number and Details of all Aboveground Storage Tanks (“ASTs”)	<p>No evidence (fill/vent pipes extending through walls or slabs/ground surface, no staining or any obvious odours) was observed during the Site visit to indicate the current or former presence of fuel or chemical ASTs on the Site and the Site Representative indicated that no fuel storage tanks have been present on the Site.</p> <p>There was also evidence at some of the adjacent buildings of piping associated with former or existing fuel oil storage tanks, most likely ASTs.</p>	Site observations and Site Representative
Number and Details of all Underground Storage Tanks (“USTs”)	No evidence (fill/vent pipes extending through walls or slabs/ground surface, no staining or any obvious odours) was observed during the Site visit to indicate the current or former presence of fuel or chemical USTs on the Site.	Site observations and Site Representative
Asbestos-Containing Materials (ACMs)	No evidence was observed during the Site visit to indicate the presence of ACMs.	Site observations
Lead-Based Paints (LBPs)	No evidence was observed during the Site visit to indicate the presence of LBPs.	Site observations
Polychlorinated Biphenyls (PCB) Containing Materials and Equipment	No evidence was observed during the Site visit to indicate the current or former presence of PCB-containing material or equipment. However, pole-mounted transformers were noted adjacent to the roads within the Phase One Study Area including one pole-mounted transformer located along Bank Street neat the western Site boundary. No evidence of spills or leaks was noted in the area of the transformers at the time of the Site visit. No labels indicating whether the transformers are PCB-containing or not were noted on any of the transformers.	Site observations
<u>Underground Utilities</u> Potable and Non-Potable Water Sources	The Site is not connected to the municipal water supply. However, the adjacent developed lands are connected to the municipal water supply. There were no potable water sources identified at the Site at the time of the Site visit.	Site observations
Utility Lines Present (i.e. Electrical, Natural Gas, other)	Overhead electrical lines were along Bank Street near the western Site boundary.	Site observations and Site Representative
Sanitary/Process Wastewater Receptor	No sanitary or process wastewater is generated on-Site.	Site observations
Sanitary Sewer Connection	The Site is not connected to the municipal sanitary sewer. However, there is sanitary sewer service in the adjacent roadways.	Site observations
Septic Systems	None identified.	Site observations and Site Representative

Topic	Observations	Source
Storm Water Flow	Storm water run-off is through natural soil infiltration.	Site observations
Storm Sewer Connection	The Site is not connected to the municipal storm sewer.	Site observations
<u>Interior of Structures</u> Entry and Exit Points for Site Buildings	No buildings or structures were present on the Site.	Site observations and Site Representative
Existing and Former Heating System(s) (include fuel type / source)	As no buildings or structures were present on the Site, there were no existing heating systems observed or reported.	Site observations and Site Representative
Existing and Former Cooling System(s) (include fuel type / source)	As no buildings or structures were present on the Site, there were no existing cooling systems observed or reported.	Site observations
Drains, Pits, and Sumps (include current use, if any, and former use)	None identified.	Site observations
Unidentified Substances	None identified.	Site observations
Floor Stains or Corrosion Located near a Potential Discharge Location	None identified.	Site observations
<u>Miscellaneous Exterior</u> Location of any Current and Former Wells	None identified.	Site observations and Site Representative
Ground Cover (i.e., grass, gravel, soil, or pavement, etc.)	The Site was overgrown with vegetation. A few trees were present on the Site.	Site observations and Site Representative
Current or Former Railway Lines or Spurs	None observed or reported.	Site observations.
Presence of Stained Soil, Vegetation, or Pavement	None identified.	Site observations

Topic	Observations	Source
Presence of Stressed Vegetation	None identified.	Site observations
Areas Where Fill and/or Debris Materials Appear to Have Been Placed	No fill materials were observed or reported the Site during the Site visit. However, silty clay and sandy silt fill material was found across the Site during the current geotechnical test pit investigation. The fill extended to depths between 0.75 and 1.90 mbgs. No evidence of contamination (staining, odours, debris) was observed in the fill with the exception of one piece of concrete which was present in the fill in the test pit on the southwest corner of the Site.	Site observations, Site Representative and Current Geotechnical Investigation
Potentially Contaminating Activity	None identified.	Site observations and Site Representative

5.2.1 Enhanced Investigation Property

The Site is vacant parcel of land that has never been developed and has not been used as an automotive garage, a bulk liquid dispensing facility or a dry-cleaning facility. As such, the Site is not considered to be an enhanced investigation property as defined by O. Reg. 153/04.

5.3 Surrounding Land Use

During the Site visit, a visual reconnaissance of the outdoor operations in the Phase One Study Area was carried out from the Site and publicly accessible areas.

The surrounding properties include residential, commercial and community land uses, as illustrated on Figure 2.

North: Rotary Way followed by commercial development including a used car dealership, a hydro station, an automotive garage, a nursery with a few greenhouses and a retail store. The nursery was located approximately 85 m northwest of the Site at 4590 Bank Street and the hydro station was located approximately 85 m northeast of the Site at 4564 and 4601 Bank Street. The automotive garage was located approximately 40 m northeast of the Site at 4605 Bank Street and included an old fuel AST. The fuel AST was located approximately 60 m northeast of the Site and appeared to be out of service and for former vehicle fuelling activities. In addition, a there appeared to be large black tar or asphalt AST and a trailer with pails of tar or asphalt approximately 40 m northeast of the Site on the corner of the former asphalt company property (4603 Bank Street).

East: A hospice followed by residential development.

South: A mix of residential houses and a few commercial properties including two retail fuel outlets. One was located approximately 90 m southwest of the Site at 4726 Bank Street and was noted to have a lubricant storage building. The other approximately 110 m south of the Site at 4727 Bank Street.

West: Bank Street followed by a cemetery. Although the cemetery property is located across Bank Street at 4660 Bank Street, the cemetery/graveyard is actually about 90 m west of the Site.

5.4 Written Description of Investigation

The Site is located at 4639 Bank Street in Ottawa, Ontario and is bounded to the west by Bank Street and to the north by Rotary Way. At the time of the Site visit, conducted on August 23, 2019, the Site consisted of a 1.23-hectare parcel of vacant, undeveloped land that was overgrown with vegetation.

The surrounding properties within the Phase One Study Area included residential, commercial and community (general mixed use) land uses. During the Site visit, several PCAs were observed on the surrounding lands within the Phase One Study Area including a hydro station at 4564 and 4601 Bank Street (approximately 85 m northeast of the Site), a car dealership property with and old fuel AST at 4605 Bank Street (approximately 40 m northeast of the Site), a cemetery located approximately 90 m west of the Site on 4660 Bank Street, a nursely with associated greenhouses at 4590 Bank Street (approximately 85 m northwest of the Site), a retail fuel outlet with associated lubricants storage building at 4726 Bank Street (approximately 90 m southwest of the Site), a retail fuel outlet at 4727 Bank Street (approximately 110 m south of the Site) as well as an old tar or asphalt AST and a trailer with pails of tar or asphalt approximately 40 m northeast of the Site the former asphaltting company property (4603 Bank Street).

6.0 REVIEW AND EVALUATION OF INFORMATION

6.1 Current and Past Uses of the Site

The following summarizes the current and past uses of the Phase One Property:

Year(s)	Name of Owner(s)	Description of Property Use	Property Land Use According to Reg.153/04	Other Observations from Aerial Photographs, Fire Insurance Plans, Etc.
Prior to 1968	Unknown	Undeveloped	Agricultural or other use	Based on the review of the aerial photographs, information provided by the Site Representative and observations during the Site visit, the Site has never been developed.
1968 to Present	Mr. and Mrs. Halpenny	Undeveloped	Agricultural or other use	Based on the review of the aerial photographs, information provided by the Site Representative and observations during the Site visit, the Site has never been developed.

6.2 Potentially Contaminating Activity

Potentially contaminating activities, which if currently or historically carried out at a Site, may contribute to an area of potential environmental concern (APEC). Based on the information obtained as part of this Phase One ESA, the following PCA was identified within the Phase One Study Area:

Location	Potentially Contaminating Activity	Information Source	Rationale for Potential Contribution of the PCA to an APEC
Phase One Property	30. Importation of Fill Material of Unknown Quality or Origin – Fill material was found to be present across the Site up to depths of 0.75 and 1.90 mbgs during the current geotechnical investigation at the Site. Fill material was used to fill in the former creek that intersected the northeast corner of the Site.	Aerial Photographs and	Although this PCA is located on the Phase One Property, there was no evidence of contamination (staining, odour or debris) found in the fill with the exception of one piece of concrete found in the fill at one location and therefore, it is not expected to be of poor quality. Additionally, future development of the Site is likely to include the removal of the fill. Therefore, this PCA is not considered to represent an APEC on the Site.
Phase One Study Area	10. Commercial Autobody Shops and 28. Gasoline and Associated Products Storage in Fixed Tanks – Current automotive garage and fuel AST at 4605 Bank Street, approximately 40 m northeast of the Site.	City of Ottawa HLUI, aerial photographs and Site observations	Given that this facility is located hydraulically cross-gradient with respect to the Site and is separated from the Site by Rotary Way and its underlying services, it is not considered to be a PCA that will result in an APEC on the Site.
	5. Asphalt and Bitumen Manufacturing – Former asphalt company with associated tar or asphalt AST at 4603 Bank Street. This property is located approximately 25 m north of the Site. However, the AST and most of the former structures on this property have been located northeast of the Site suggesting that the manufacturing, handling and storage of products has occurred northeast of the Site rather than directly upgradient of the Site. The tank is located approximately 40 m northeast of the Site.	City of Ottawa HLUI, aerial photographs and Site observations	Although this facility was located up and up-to cross-gradient with respect to the Site, the manufacturing, handling and storage of products has likely occurred northeast of the Site, upgradient of the adjacent property east of the Site rather than upgradient to the Site. In addition, this property was separated by the Site from Rotary Way and its underlying services. As such, the potential for subsurface impacts on the Site from the former asphalt company is low and it is not considered to be a PCA that will result in an APEC on the Site.

Location	Potentially Contaminating Activity	Information Source	Rationale for Potential Contribution of the PCA to an APEC
Phase One Study Area	<p>18. Electricity Generation, Transformation and Power Stations; and 55. Transformer Manufacturing, Processing and Use – Current hydro facility and substation at 4602 and 4061 Bank Street, approximately 85 m northeast of the Site.</p>	<p>ERIs Report, City of Ottawa HLUI, Aerial Photographs and Site observations</p>	<p>Given the distance and amount of infrastructure between the Site and this facility and that is located hydraulically cross-gradient with respect to the Site, it is not considered to be a PCA that will result in an APEC on the Site.</p>
	<p>40. Pesticides (including Herbicides, Fungicides and Anti-Fouling Agents) Manufacturing, Processing, Bulk Storage and Large-Scale Applications – Current nursery with associated greenhouses at 4590 Bank Street, approximately 85 m northwest of the Site.</p>	<p>ERIS Report, City of Ottawa HLUI, Aerial Photographs, Site Observations</p>	<p>Given the distance and amount of infrastructure between the Site and this facility, it is not considered to be a PCA that will result in an APEC on the Site.</p>
	<p>28. Gasoline and Associated Products Storage in Fixed Tanks – Current retail fuel outlet associated fuel USTs located approximately 110 m south of the Site at 4727 Bank Street.</p>	<p>ERIS Report, City of Ottawa HLUI, Aerial Photographs, Site Observations</p>	<p>Given the distance between the Site and this facility and that this facility was located hydraulically down-gradient with respect to the Site, it is not considered to be a PCA that will result in an APEC on the Site.</p>
	<p>28. Gasoline and Associated Products Storage in Fixed Tanks – Current retail fuel outlet associated fuel USTs and lubricant storage building located approximately 90 m southwest of the Site at 4726 Bank Street.</p>	<p>ERIS Report, City of Ottawa HLUI, Aerial Photographs, Site Observations</p>	<p>Given the distance and amount of infrastructure between the Site and this facility and that this facility was located hydraulically down-gradient with respect to the Site, it is not considered to be a PCA that will result in an APEC on the Site.</p>
	<p>#28. Gasoline and Associated Products Storage in Fixed Tanks – Former and/or current presence of fuel oil storage tanks located at some of the residential buildings within the Phase One Study Area. The ERIS report identified two fuel oil spills at one of the adjacent residential at 4695 Bank Street (approximately 25 m south the Site). One spill was for up to of 454 L of fuel oil and the other of unknown quantity.</p>	<p>ERIS report, Site observations</p>	<p>The storage tanks were likely ASTs located on concrete floors in the basements of the residential buildings. Given that the spills at 4695 Bank Street was from a concrete basement floor and that it was located hydraulically down-gradient with respect to the Site, it is not considered to be an issue of concern. Additionally, as any other former and/or current fuel oil storage tanks were likely ASTs on concrete basement floors of the residential building, they are not considered to represent and APEC on the Site. hydraulically down-gradient with respect to the Site, they are not considered to be issues of concern for the Site</p>

In addition to the aforementioned PCAs, a cemetery is located within the Phase One Study Area at 4660 Bank Street. A cemetery is not listed PCAs under O.Reg. 153/04; however, it is still an activity that could potentially result in an APEC on the Site. Although this property is located directly across Bank Street to the west, the cemetery/graveyard is actually located approximately 90 m west of the Site. Given the distance and amount of infrastructure between the cemetery and the Site and that it is located hydraulically cross-gradient with respect to the Site, it is not considered to result in an APEC on the Site.

6.3 Areas of Potential Environmental Concern

Based on the information obtained as part of this Phase One ESA, none of the PCAs identified on the Site or off-Site were considered to represent an APEC on the Phase One Property. This Phase One ESA has not been completed to support a Record of Site Condition; however, should a Record of Site Condition need to be filed for the Site, the on-Site PCA (presence of fill material on the Site) will be considered to be represent an APEC on the Phase One Property and a Phase Two ESA will be required to support to the submission of the Record of Site Condition. However, outside the RSC process, the additional information from the geotechnical test pits did not suggest the fill was of poor quality and as such this PCA is not considered to have impacted the site.

6.4 Conceptual Site Model

A Conceptual Site Model of the Phase One Study Area (as required by O.Reg. 153/04) is presented in a series of Figures 1 to 8 (Figure 1: Key Plan, Figure 2: Site Plan and Potentially Contaminating Activities, Figure 3: Topographic Map and Areas of Natural Significance, Figure 4: Surficial Geology, Figure 5: Bedrock Geology, Figure 6: Drift Thickness, Figure 7: Soil Survey Complex (Ontario Soils), and Figure 8: Physiography Map).

The combined set of figures shows:

- Existing buildings and structures
- Water bodies and Areas of Natural Significance (if present) located in the Phase One Study Area
- Drinking water wells on the Phase One Property
- Roads (including names) within the Phase One Study Area
- Uses of properties adjacent to the Phase One Property
- Location of identified PCAs in the Phase One Study Area (including any storage tanks)

The following describes the Phase One ESA Conception Site Model (CSM) for the Site based on the information obtained and reviewed as part of this Phase One ESA:

- At the time of the Site visit, conducted on August 23, 2019, the Site consisted of a 1.23-hectare parcel of vacant, undeveloped land that was overgrown with vegetation.
- The ERIS report indicated that two water wells were constructed on the Site for domestic purposes. However, based on the description of their location which included a larger portion of land that the Site, that the Site has never been developed and there is no other evidence of wells on the Site, it is likely that they these wells were off-Site.
- The Site is bounded to the north by Rotary Way and to the west by Bank Street.

- No fill materials were observed or reported the Site at the time of the Site visit. However, fill was encountered in the six test pits completed on the Site as part of the current geotechnical investigation that is being completed for the Site. The fill consists of silty clay, clayey silt, silt and silty sand which extended to depths between 0.75 and 1.90 mbgs. It is noted that fill material has been placed on the Site to infill the former creek which intersected the northeast corner of the Site. No evidence of contamination (staining, odours, debris) was observed in the fill with the exception of concrete which was noted in the fill in the test pit completed on the southwest corner of the Site.
- The nearest permanent watercourse is Findlay Creek which is located approximately 1.05 kilometres south of the Site.
- No areas of natural and scientific interest (ANSI) are known to be located on the Site or on the Phase One Study Area. Based on available information, the Site is not considered to be an environmentally sensitive area. However, Species at Risk have been identified by the MNRF to be potentially present on the Site or on the nearby lands.
- At the time of the Phase One ESA, the surrounding properties within the Phase One Study Area were comprised of commercial, residential and community land uses.
- The following roads were located within the Phase One Study Area at the time of the Site visit:
 - Bank Street, Rotary Way, Kingswell Street, Sunburst Street, Fairweather Street, Fiddlehead Street, Littlerock Street, Shasta Street and Stalwart Crescent.
- The geological mapping indicates that the subsurface conditions at the Site are till, plain with local relief <5 m and that the bedrock at the Site of the Lindsay Formation (limestone, nodular to black laminated). Based on the geotechnical test pit investigation that was completed for the Site in September 2019, the overburden soils at the Site generally consisted of topsoil over fill material below which was native silt over silty sand glacial till.
- Groundwater is anticipated to flow south towards Findlay Creek.
- The PCAs that may have resulted in an APEC on the Site are presented in Section 6.2 in of this report.

6.4.1 Uncertainty and Absence of Information

There were no material deviations to the Phase One ESA requirements set out in O.Reg. 153/04 that would cause uncertainty or absence of information that would affect the validity of the Phase One Conceptual Site Model or the findings of this Phase One ESA.

7.0 CONCLUSIONS

Given that no APECs were identified on the Site during the Phase One ESA, a Phase Two ESA is not recommended to be carried out at the Site at this time.

This Phase One ESA has not been completed to support a Record of Site Condition; however, should a Record of Site Condition need to be filed for the Site, the on-Site PCA associated with fill material on the Site will be considered to be represent APECs on the Phase One Property and a Phase Two ESA will be required to support to the submission of the Record of Site Condition. Outside the formal RSC process, the geotechnical test pits completed have been used to determine that the fill PCA has not resulted in an APEC to the Site.

7.1 Record of Site Condition Based on Phase One Environmental Site Assessment Alone

Given that the Phase One Property has never been developed and is proposed to be developed with residential buildings, there will be no change in the land use from less sensitive to more sensitive. As such, there is no mandatory requirement for a RSC to be filed for the Site.

8.0 REFERENCES

The following documents and/or data were cited in this report:

Source	Date
Ontario Regulation 153/04 as amended	October 31, 2011
Bélanger, J. R. 2008 Urban Geology of the National Capital Area, Geological Survey of Canada, Open File 5311, 1 DVD.	2008
Armstrong, D.K. and Dodge, J.E.P. 2007. Paleozoic Geology of Southern Ontario; Ontario Geological Survey, Miscellaneous Release—Data 219	2007
2010 Bélanger, J. R., Urban Geology of the National Capital Area, Geological Survey of Canada, Open File D3256, 2001	2010
Aerial Photographs – National Air Photo Library (Natural Resources Canada)	1945, 1956 and 1983
Aerial Photograph Images – geoOttawa (http://maps.ottawa.ca/geoOttawa/)	1965, 1976, 1991, 1999, 2005, 2011, 2014 and 2017
ERIS Report	August 14, 2019
Ontario Ministry of the Environment, Conservation and Parks	August 21, 2019
Technical Standards and Safety Authority	August 21, 2019

9.0 LIMITATIONS AND USE OF REPORT

This report (the “Report”) was prepared for the exclusive use Glenview Properties Inc. for the express purpose of providing advice with respect to the environmental condition of the Site. In evaluating the Site, Golder Associates Ltd. (Golder) has relied in good faith on information provided by others as noted in the Report. We have assumed that the information provided is factual and accurate. We accept no responsibility for any deficiency, misstatement or inaccuracy contained in this Report as a result of omissions, misinterpretations or fraudulent acts of persons interviewed or contacted, or incomplete or inaccurate historical information from the various agencies. Any use which a third party makes of this Report, or any reliance on or decisions to be made based on it, is the sole responsibility of such third party. If a third party requires reliance on this Report, prior written authorization from Golder is required. Golder disclaims any responsibility of consequential financial effects on transactions or property values, or requirements for follow-up actions and costs.

The scope and the period of Golder’s assessment are described in this Report, and are subject to restrictions, assumptions and limitations. Except as noted herein, the work was conducted in accordance with the scope of work and terms and conditions of Golder’s proposal. Golder did not perform a complete assessment of all possible conditions or circumstances that may exist at the Site referenced in the Report. Conditions may therefore exist which were not detected given the limited nature of the assessment Golder was retained to undertake with respect to the Site and additional environmental studies and actions may be required. In addition, it is recognized that the passage of time affects the information provided in the Report. Golder’s opinions are based upon information that existed at the time of the writing of the Report. It is understood that the services provided for in the scope of work allowed Golder to form no more than an opinion of the actual conditions at the Site at the time the Site was visited, and cannot be used to assess the effect of any subsequent changes in any laws, regulations, the environmental quality of the Site or its surroundings. Asbestos and mould surveys were not performed. If a service is not expressly indicated, do not assume it has been provided.

The results of an assessment of this nature should in no way be construed as a warranty that the Site is free from any and all contamination from past or current practices.

10.0 STATEMENT OF COMPLETION

The undersigned confirm that this Phase One Environmental Site Assessment was conducted in a manner consistent with the expected standard of care for the consulting industry in Ontario and meets the requirements for Phase One ESAs as set out in O.Reg. 153/04, however this report has not been completed with the intent of filing a Record of Site Condition.

11.0 CLOSURE

We trust that the information presented in this report meets your current requirements. Should you have any questions or concerns, please do not hesitate to contact the undersigned.

Golder Associates Ltd.



Alyssa Whiteduck, P.Eng.
Environmental Engineer

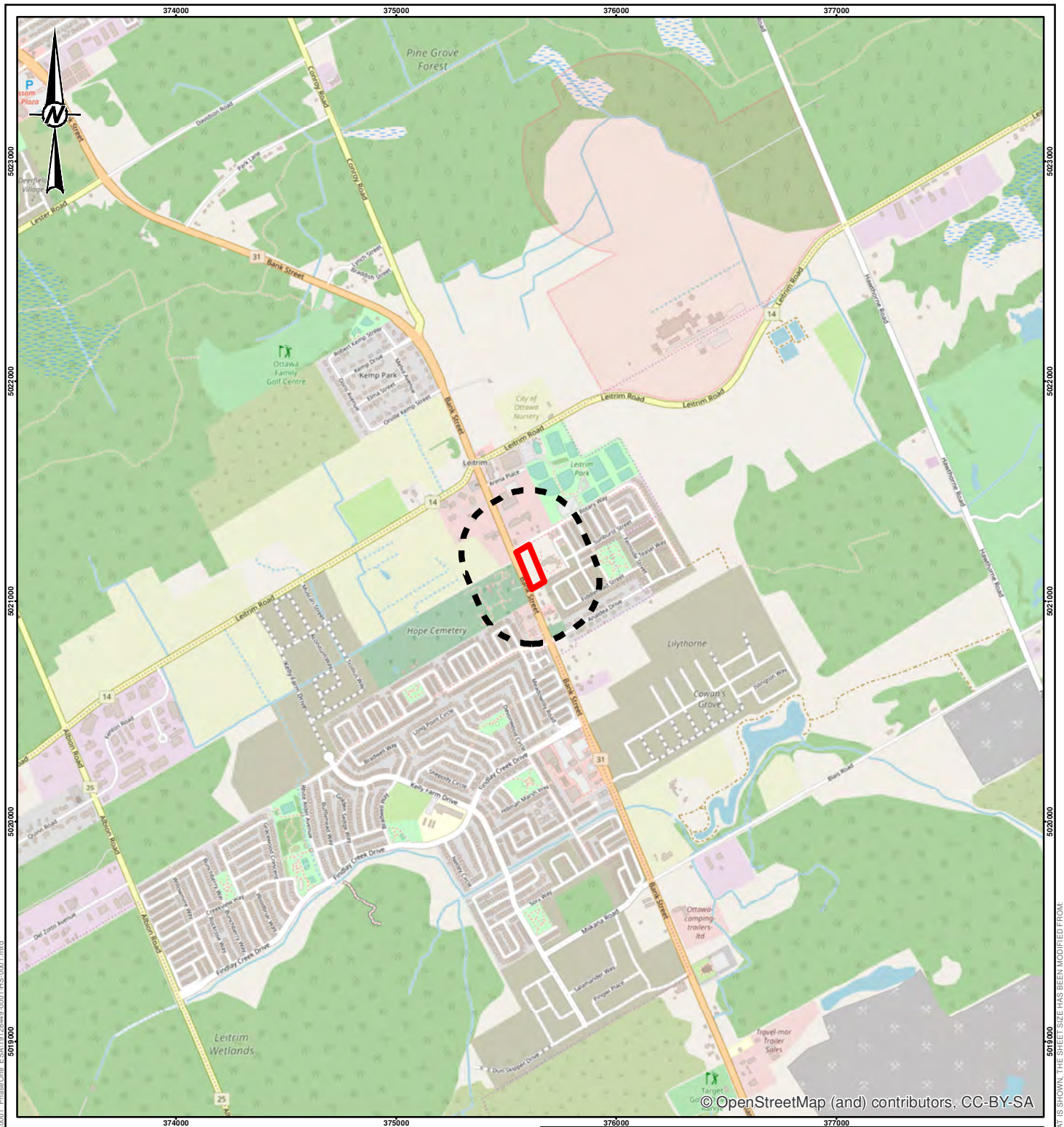


Keith Holmes, M.Sc., P.Geo
Geoscientist/Associate

AW/KPH/sg/hw



[https://golderassociates.sharepoint.com/sites/114589/project files/6 deliverables/phase i esa/final report/19128449-r-rev 0-4639 bank phase one esa sept2019.docx](https://golderassociates.sharepoint.com/sites/114589/project%20files/6%20deliverables/phase%20i%20esa/final%20report/19128449-r-rev%200-4639%20bank%20phase%20one%20esa%20sept2019.docx)

Golder and the G logo are trademarks of Golder Associates Corporation



© OpenStreetMap (and) contributors, CC-BY-SA

LEGEND

-  PHASE ONE SITE
-  PHASE ONE STUDY AREA



NOTE(S)
1. ALL LOCATIONS ARE APPROXIMATE

REFERENCE(S)
1. PROJECTION: TRANSVERSE MERCATOR DATUM: NAD 83
COORDINATE SYSTEM: MTM ZONE 9 VERTICAL DATUM: CGVD28

CLIENT
GLENVIEW PROPERTIES INC.

PROJECT
**PHASE ONE ENVIRONMENTAL SITE ASSESSMENT
4639 BANK STREET, OTTAWA, ONTARIO**

TITLE
KEY PLAN

CONSULTANT	YYYY-MM-DD	2019-08-15
	DESIGNED	----
	PREPARED	JEM
	REVIEWED	ADW
	APPROVED	KPH

PROJECT NO. 19128449	CONTROL 0001	REV. 0	FIGURE 1
-------------------------	-----------------	-----------	--------------------



LEGEND

ROADWAY

PHASE ONE SITE

PCA 1

PHASE ONE STUDY AREA

NOTE(S)

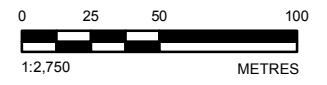
1. ALL LOCATIONS ARE APPROXIMATE

REFERENCE(S)

1. LAND INFORMATION ONTARIO (LIO) DATA PRODUCED BY GOLDER ASSOCIATES LTD. UNDER LICENCE FROM ONTARIO MINISTRY OF NATURAL RESOURCES. © QUEENS PRINTER 2014

2. PROJECTION: TRANSVERSE MERCATOR, DATUM: NAD 83, COORDINATE SYSTEM: MTM ZONE 9, VERTICAL DATUM: CGVD28

Potentially Contaminating Activities (PCAs)		
Location	Detail	PCA #
1	Importation of Fill Material of Unknown Quality or Origin – Fill material was found to be present across the Site up to depths of 0.75 and 1.90 mbgs during the current geotechnical investigation at the Site. Fill material was used to fill in the former creek that intersected the northeast corner of the Site. No signs of contaminated were observed in the fill.	30
2	Commercial Autobody Shops and Gasoline and Associated Products Storage in Fixed Tanks – Current automotive garage and fuel AST at 4605 Bank Street, approximately 40 m northeast of the Site.	10, 28
3	Asphalt and Bitumen Manufacturing– Former asphalt company with associated tar or asphalt AST at 4603 Bank Street, approximately 25 m north of the Site. The tank is located approximately 40 m northeast of the Site.	5
4	Electricity Generation, Transformation and Power Stations; and Transformer Manufacturing, Processing and Use – Current hydro facility and substation at 4602 and 4061 Bank Street, approximately 85 m northeast of the Site.	18, 55
5	Pesticides (including Herbicides, Fungicides and Anti-Fouling Agents) Manufacturing, Processing, Bulk Storage and Large-Scale Applications – Current nursery with associated greenhouses at 4590 Bank Street, approximately 85 m northwest of the Site.	40
6	Gasoline and Associated Products Storage in Fixed Tanks– Current retail fuel outlet associated fuel USTs located approximately 110 m south of the Site at 4727 Bank Street.	28
7	Gasoline and Associated Products Storage in Fixed Tanks– Current retail fuel outlet associated fuel USTs and lubricant storage building located approximately 90 m southwest of the Site at 4726 Bank Street.	28
8	Current cemetery at 4660 Bank Street. This property is located directly across Bank Street to the west; however, the cemetery/graveyard is actually located approximately 90 m west of the Site	N/A
N/A	Gasoline and Associated Products Storage in Fixed Tanks – Former and/or current presence of fuel oil storage tanks located at some of the residential buildings within the Phase One Study Area. The ERIS report identified two fuel oil spills at one of the adjacent residential at 4695 Bank Street (approximately 25 m south the Site). This PCA is not shown on figure as is located at various locations within the Phase One Study Area.	28



CLIENT
GLENVIEW PROPERTIES INC.

PROJECT
PHASE ONE ENVIRONMENTAL SITE ASSESSMENT
4639 BANK STREET, OTTAWA, ONTARIO

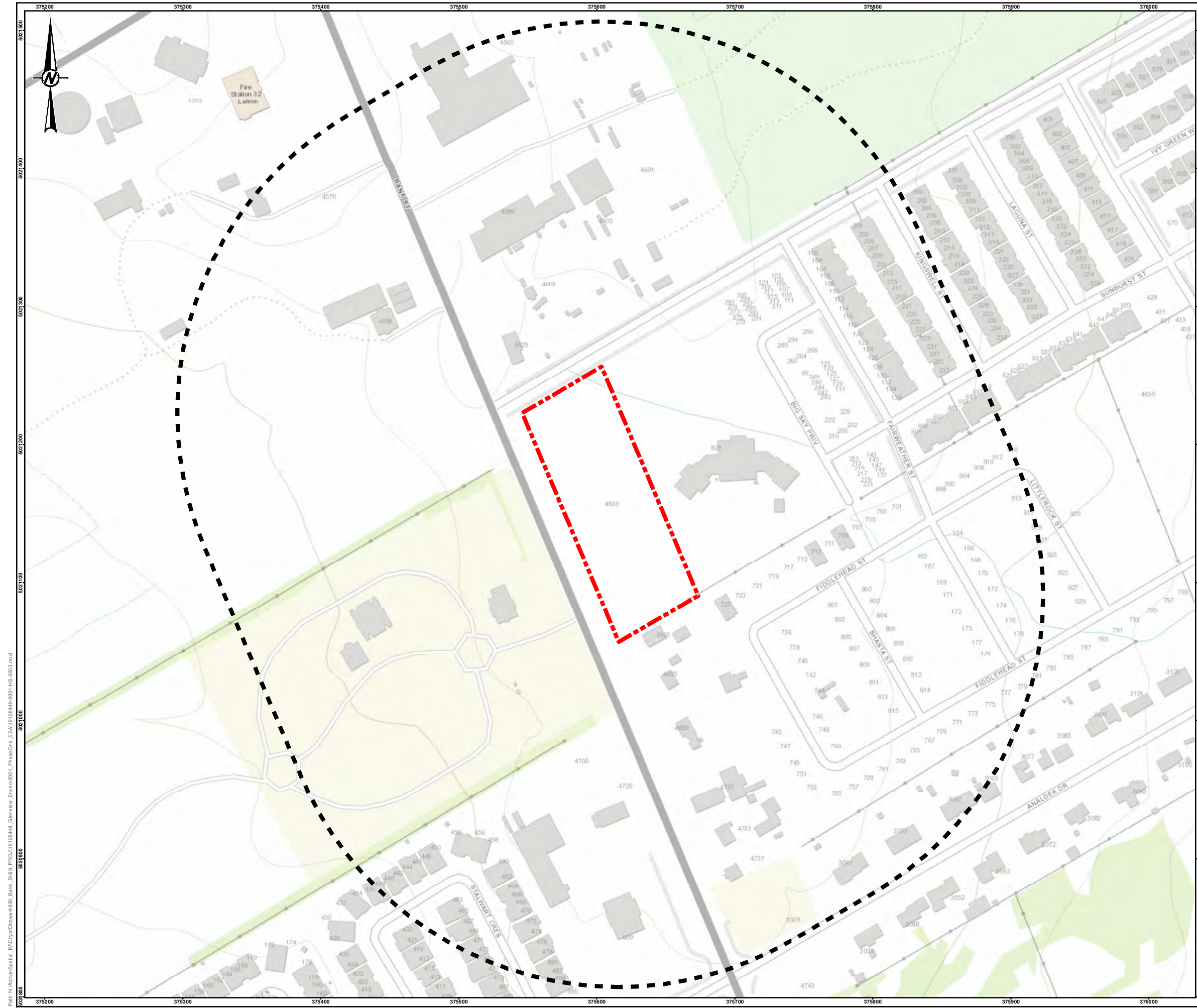
TITLE
SITE PLAN

CONSULTANT	DATE	REVISION
YYYY-MM-DD	2019-08-15	
DESIGNED	---	
PREPARED	JEM	
REVIEWED	ADW	
APPROVED	KPH	

PROJECT NO. 19128449 CONTROL 0001 REV. 0 FIGURE 2

Path: N:\Active\Spatial_JMC\ByClient\19128449_PhaseOne_Env\19128449_Chris\19128449_PhaseOne_Env\19128449_0001_PhaseOne_Env\19128449_0001-HE-0002.mxd

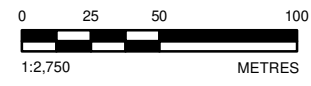
IF THIS MEASUREMENT DOES NOT MATCH WHAT IS SHOWN, THE SHEET SIZE HAS BEEN MODIFIED FROM 28mm



LEGEND
 PHASE ONE SITE
 PHASE ONE STUDY AREA

NOTE(S)
 1. ALL LOCATIONS ARE APPROXIMATE

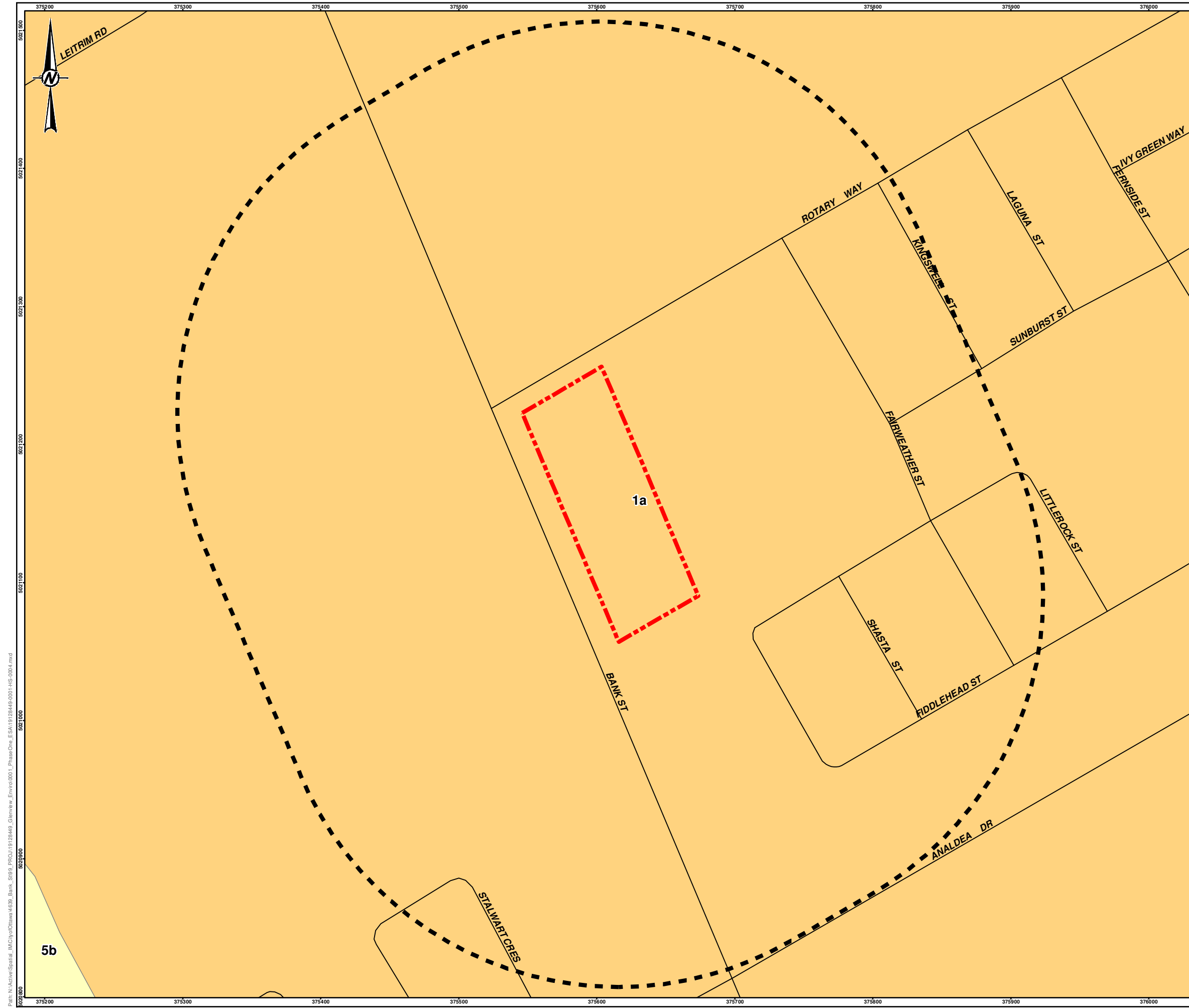
REFERENCE(S)
 1. SERVICE LAYER CREDITS: SOURCES: ESRI, HERE, GARMIN, INTERMAP, INCREMENT P CORP., GEBCO, USGS, FAO, NPS, NRCAN, GEOBASE, IGN, KADASTER NL, ORDNANCE SURVEY, ESRI JAPAN, METI, ESRI CHINA (HONG KONG), SWISSTOPO, © OPENSTREETMAP CONTRIBUTORS, AND THE GIS USER COMMUNITY
 2. PROJECTION: TRANSVERSE MERCATOR, DATUM: NAD 83, COORDINATE SYSTEM: MTM ZONE 9, VERTICAL DATUM: CGVD28



CLIENT GLENVIEW PROPERTIES INC.			
PROJECT PHASE ONE ENVIRONMENTAL SITE ASSESSMENT 4639 BANK STREET, OTTAWA, ONTARIO			
TITLE TOPOGRAPHIC MAP AND AREAS OF NATURAL SIGNIFICANCE			
CONSULTANT	YYYY-MM-DD	2019-08-15	
	DESIGNED	---	
	PREPARED	JEM	
	REVIEWED	ADW	
	APPROVED	KPH	
PROJECT NO. 19128449	CONTROL 0001	REV. 0	FIGURE 3

Path: N:\Active\Spatial_Maps\CityOfOttawa\K639_Bank_St09_PROJ\19128449_Overview_Enviro\K0001_PhaseOne_ESA\19128449_0001_HS_0003.mxd

IF THIS MEASUREMENT DOES NOT MATCH WHAT IS SHOWN, THE SHEET SIZE HAS BEEN MODIFIED FROM 28mm

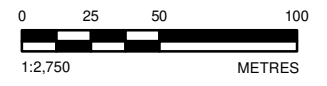


LEGEND

- ROADWAY
- PHASE ONE SITE
- PHASE ONE STUDY AREA
- 5b: NEARSHORE SEDIMENTS: FINE TO MEDIUM GRAINED SAND
- 1a. TILL, PLAIN WITH LOCAL RELIEF <5 m

NOTE(S)
 1. ALL LOCATIONS ARE APPROXIMATE

REFERENCE(S)
 1. BELANGER, J. R. 2008 URBAN GEOLOGY OF THE NATIONAL CAPITAL AREA, GEOLOGICAL SURVEY OF CANADA, OPEN FILE 5311, 1 DVD.
 2. LAND INFORMATION ONTARIO (LIO) DATA PRODUCED BY GOLDER ASSOCIATES LTD. UNDER LICENCE FROM ONTARIO MINISTRY OF NATURAL RESOURCES, © QUEENS PRINTER 2014
 3. PROJECTION: TRANSVERSE MERCATOR, DATUM: NAD 83, COORDINATE SYSTEM: MTM ZONE 9, VERTICAL DATUM: CGVD28



CLIENT
GLENVIEW PROPERTIES INC.

PROJECT
PHASE ONE ENVIRONMENTAL SITE ASSESSMENT
 4639 BANK STREET, OTTAWA, ONTARIO

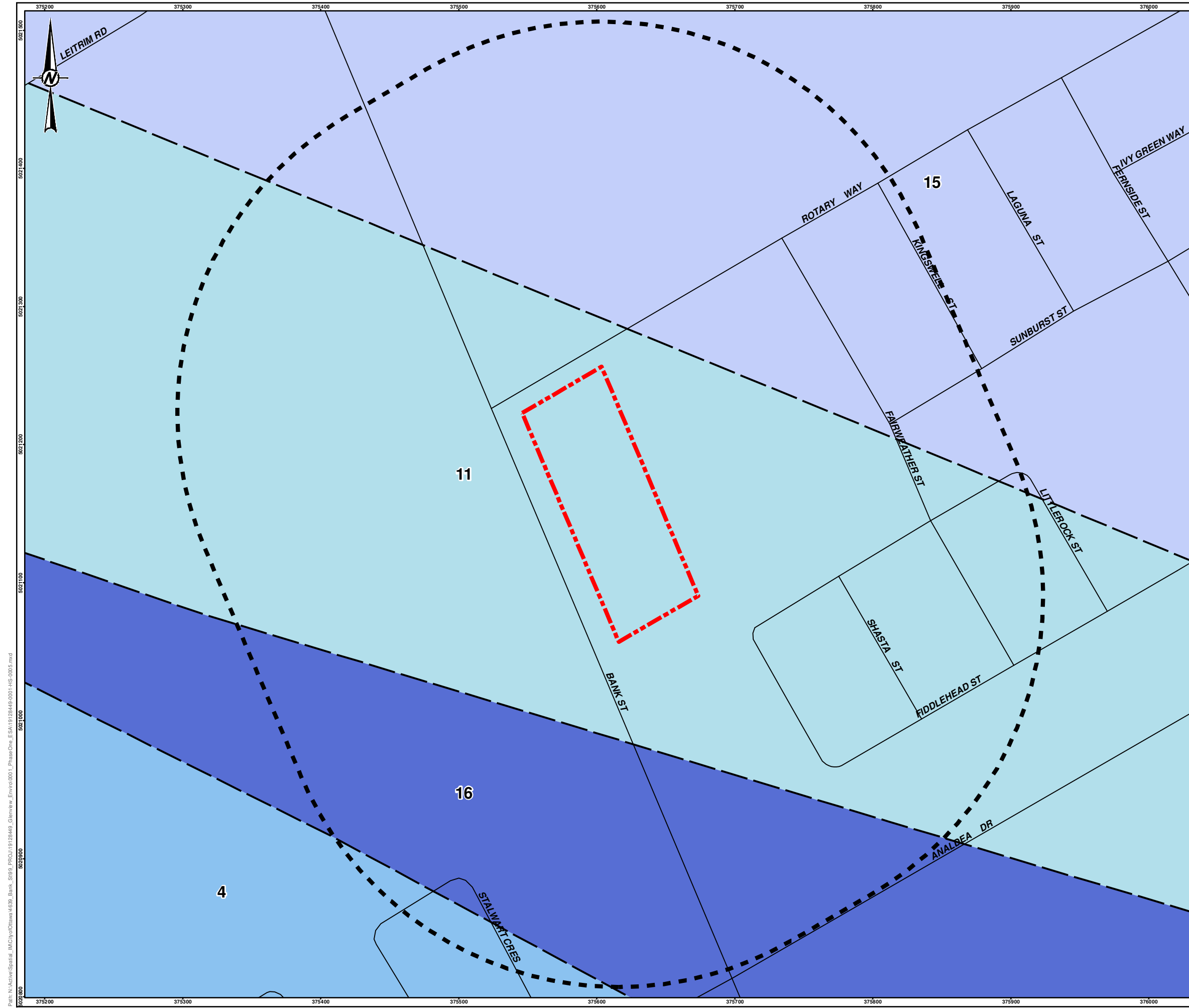
TITLE
SURFICIAL GEOLOGY

CONSULTANT	YYYY-MM-DD	2019-08-15
	DESIGNED	---
	PREPARED	JEM
	REVIEWED	ADW
	APPROVED	KPH

PROJECT NO.	CONTROL	REV.	FIGURE
19128449	0001	0	4

Path: N:\Active\Spatial_Maps\City\Clutter\K639_Bank_S199_PROJ\19128449_Overview_Env\K6001_PhaseOne_ESA\19128449_0001_HS_0004.mxd

IF THIS MEASUREMENT DOES NOT MATCH WHAT IS SHOWN, THE SHEET SIZE HAS BEEN MODIFIED FROM 28mm

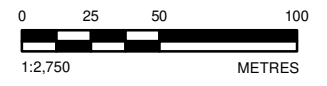


LEGEND

- ROADWAY
- PHASE ONE SITE
- PHASE ONE STUDY AREA
- 16: QUEENSTON FORMATION - SHALE, SILTSTONE, MINOR LIMESTONE AND SANDSTONE
- 15: CARLSBAD FORMATION - SHALE AND LIMESTONE
- 11: LINDSAY FORMATION - LIMESTONE; NODULAR TO BLACK LAMINATED
- 4: MARCH FORMATION - SANDSTONE, DOLOMITIC SANDSTONE, DOLOSTONE

NOTE(S)
 1. ALL LOCATIONS ARE APPROXIMATE

REFERENCE(S)
 1. ARMSTRONG, D.K. AND DODGE, J.E.P. 2007. PALEOZOIC GEOLOGY OF SOUTHERN ONTARIO; ONTARIO GEOLOGICAL SURVEY, MISCELLANEOUS RELEASE--DATA 219
 2. LAND INFORMATION ONTARIO (LIO) DATA PRODUCED BY GOLDR ASSOCIATES LTD. UNDER LICENCE FROM ONTARIO MINISTRY OF NATURAL RESOURCES. © QUEENS PRINTER 2014
 3. PROJECTION: TRANSVERSE MERCATOR, DATUM: NAD 83.
 COORDINATE SYSTEM: MTM ZONE 9, VERTICAL DATUM: CGVD28



CLIENT
GLENVIEW PROPERTIES INC.

PROJECT
PHASE ONE ENVIRONMENTAL SITE ASSESSMENT
4639 BANK STREET, OTTAWA, ONTARIO

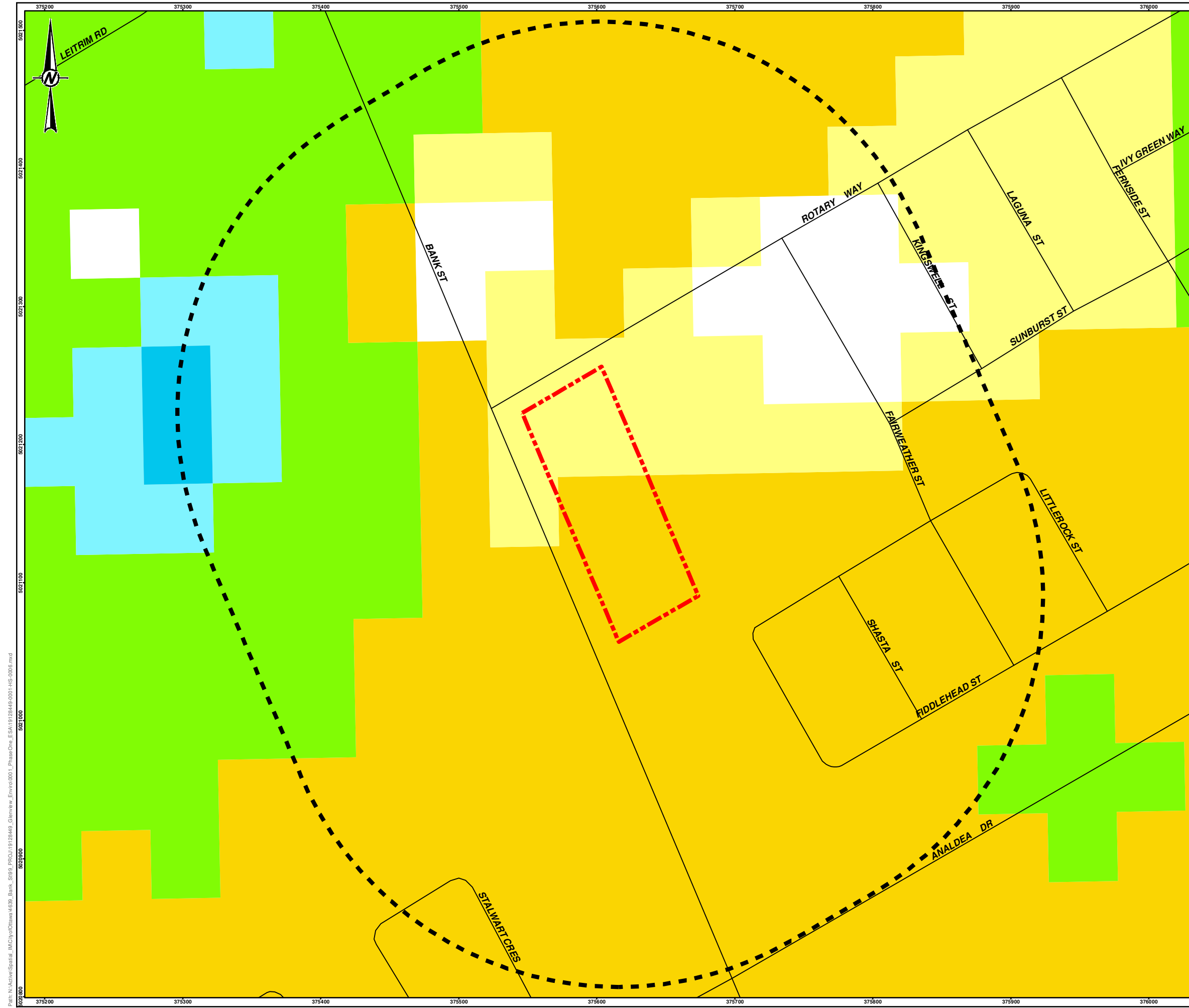
TITLE
BEDROCK GEOLOGY

CONSULTANT	YYYY-MM-DD	2019-08-15
	DESIGNED	---
	PREPARED	JEM
	REVIEWED	ADW
	APPROVED	KPH

PROJECT NO.	CONTROL	REV.	FIGURE
19128449	0001	0	5

Path: N:\Active\Spatial_Maps\Glenview\K639_Bank_S199_PROJ\19128449_Overview_Envr\K639_Bank_S199_PROJ\19128449_0001_PhaseOne_ESA\19128449_0001_HS_0005.mxd

IF THIS MEASUREMENT DOES NOT MATCH WHAT IS SHOWN, THE SHEET SIZE HAS BEEN MODIFIED FROM 28mm



LEGEND

- ROADWAY
- PHASE ONE SITE
- PHASE ONE STUDY AREA

TREND IN DEPTH TO BEDROCK (METRES)

- 1 to 2
- 2 to 3
- 3 to 5
- 5 to 10
- 10 to 15
- 15 to 25

NOTE(S)
1. ALL LOCATIONS ARE APPROXIMATE

REFERENCE(S)
1. 2010 BÉLANGER, J. R., URBAN GEOLOGY OF THE NATIONAL CAPITAL AREA, GEOLOGICAL SURVEY OF CANADA, OPEN FILE D3256, 2001
2. LAND INFORMATION ONTARIO (LIO) DATA PRODUCED BY GOLDER ASSOCIATES LTD. UNDER LICENCE FROM ONTARIO MINISTRY OF NATURAL RESOURCES, © QUEENS PRINTER 2014
3. PROJECTION: TRANSVERSE MERCATOR, DATUM: NAD 83, COORDINATE SYSTEM: MTM ZONE 9, VERTICAL DATUM: CGVD28

Path: N:\Active\Spatial_Maps\Chimney\4639_Bank_St\98_PROI19128449_Overview_Enviro\0001_PhaseOne_ESA\19128449_0001_HS_0006.mxd

IF THIS MEASUREMENT DOES NOT MATCH WHAT IS SHOWN, THE SHEET SIZE HAS BEEN MODIFIED FROM 28mm

CLIENT
GLENVIEW PROPERTIES INC.

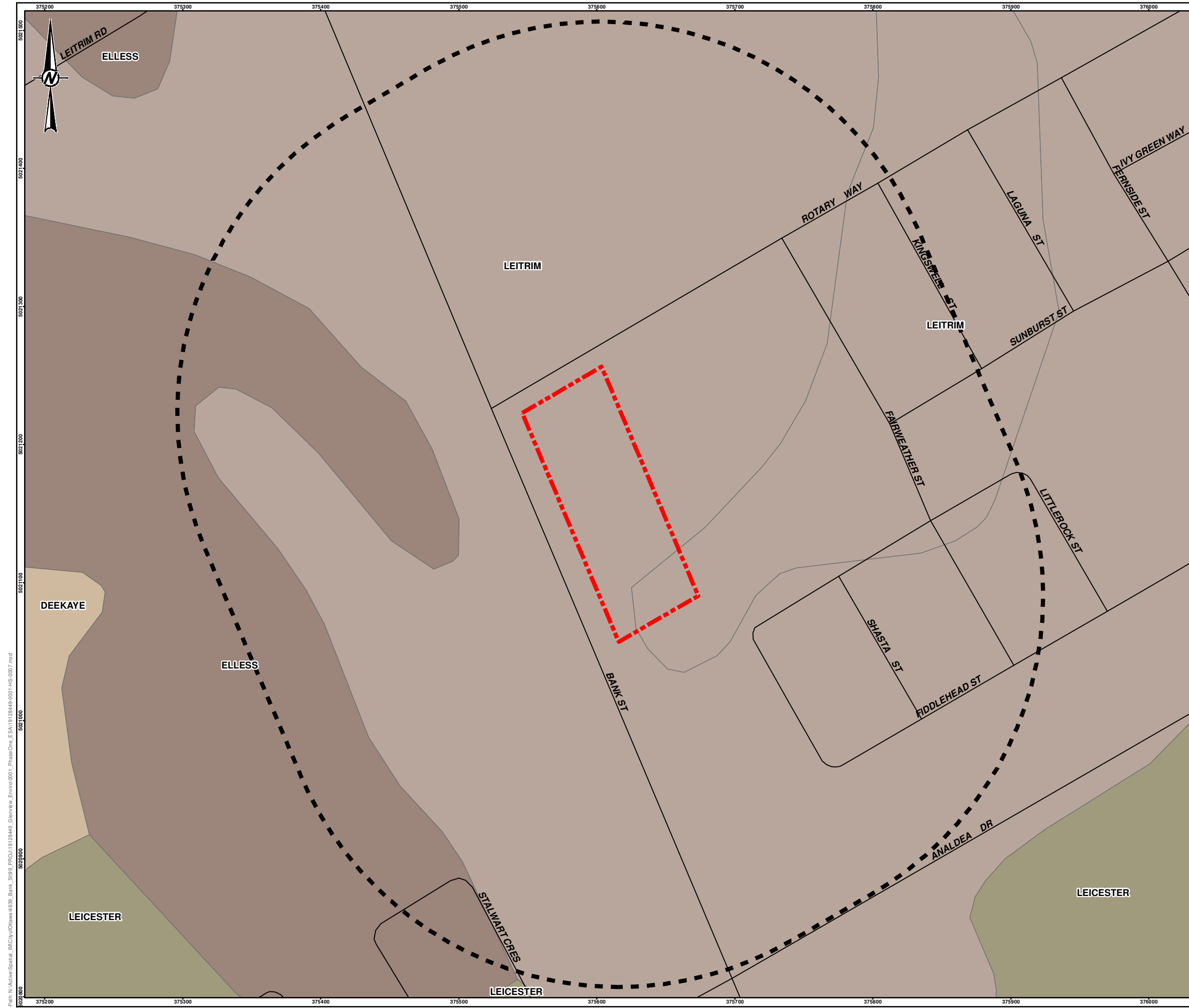
PROJECT
**PHASE ONE ENVIRONMENTAL SITE ASSESSMENT
4639 BANK STREET, OTTAWA, ONTARIO**

TITLE
DRIFT THICKNESS

CONSULTANT	YYYY-MM-DD	2019-08-15
	DESIGNED	---
	PREPARED	JEM
	REVIEWED	ADW
	APPROVED	KPH

PROJECT NO. 19128449	CONTROL 0001	REV. 0	FIGURE 6
-------------------------	-----------------	-----------	--------------------



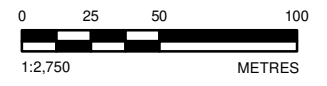


LEGEND

- ROADWAY
- PHASE ONE SITE
- PHASE ONE STUDY AREA
- DEEKAYE
- ELLESS
- LEICESTER
- LEITRIM

NOTE(S)
1. ALL LOCATIONS ARE APPROXIMATE

REFERENCE(S)
1. LAND INFORMATION ONTARIO (LIO) DATA PRODUCED BY GOLDER ASSOCIATES LTD. UNDER LICENCE FROM ONTARIO MINISTRY OF NATURAL RESOURCES, © QUEENS PRINTER 2014
2. PROJECTION: TRANSVERSE MERCATOR, DATUM: NAD 83, COORDINATE SYSTEM: MTM ZONE 9, VERTICAL DATUM: CGVD28



CLIENT
GLENVIEW PROPERTIES INC.

PROJECT
**PHASE ONE ENVIRONMENTAL SITE ASSESSMENT
4639 BANK STREET, OTTAWA, ONTARIO**

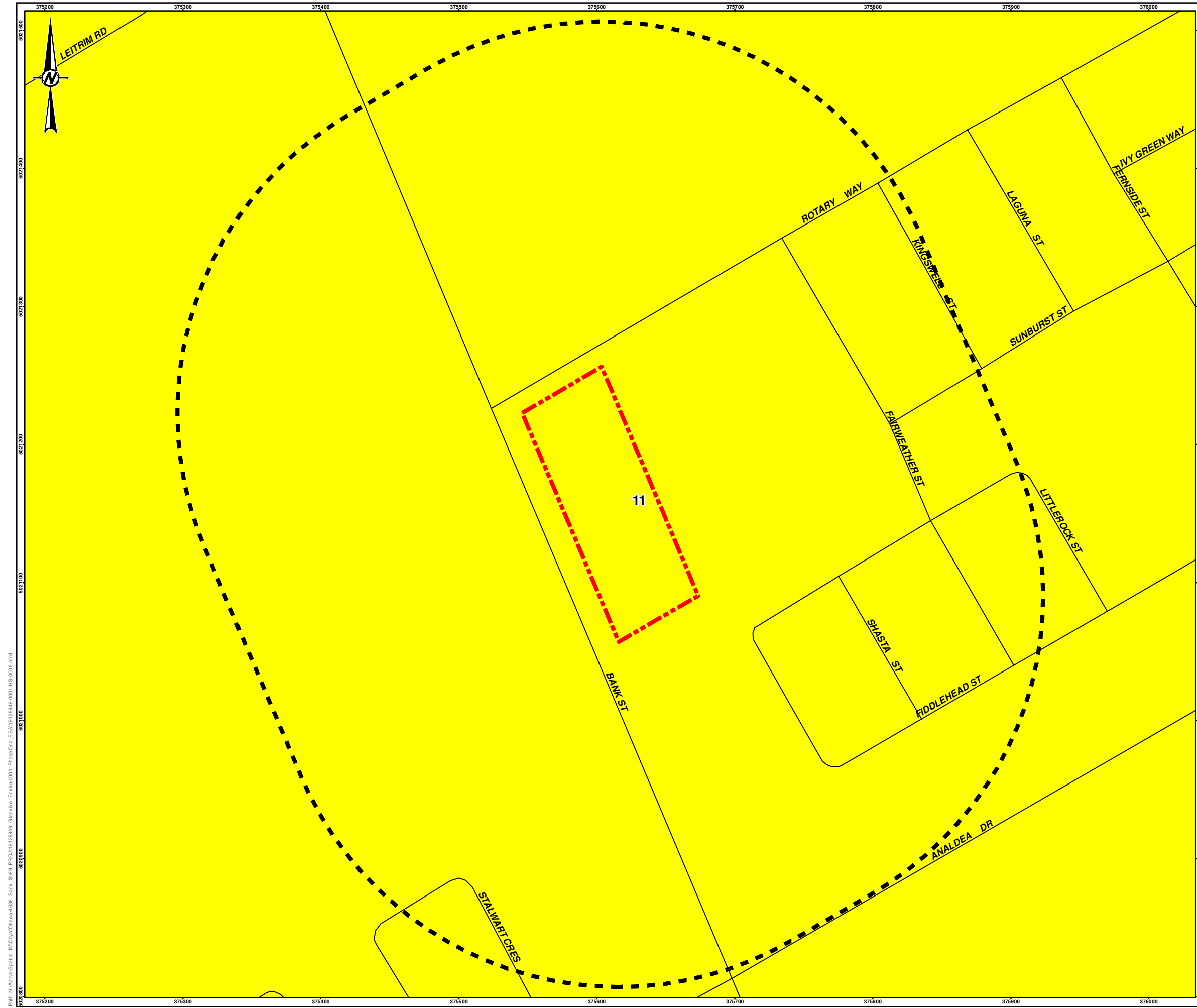
TITLE
SOIL SURVEY COMPLEX (ONTARIO SOILS)

CONSULTANT	YYYY-MM-DD	2019-08-15
	DESIGNED	----
	PREPARED	JEM
	REVIEWED	ADW
	APPROVED	KPH

PROJECT NO. 19128449	CONTROL 0001	REV. 0	FIGURE 7
-------------------------	-----------------	-----------	--------------------

Path: N:\Active\Spatial_Maps\ByClient\4639_Bank_St\09_PROJ\19128449_Overview_Emap\0001_PhaseOne_ESA\19128449_0001_HS_0007.mxd

IF THIS MEASUREMENT DOES NOT MATCH WHAT IS SHOWN, THE SHEET SIZE HAS BEEN MODIFIED FROM 28mm

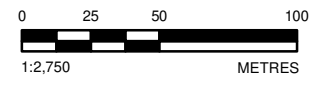


LEGEND

- ROADWAY
- PHASE ONE SITE
- PHASE ONE STUDY AREA
- 11: SAND PLAINS

NOTE(S)
 1. ALL LOCATIONS ARE APPROXIMATE

REFERENCE(S)
 1. CHAPMAN, L.J. AND PUTNAM, D.F. 2007. PHYSIOGRAPHY OF SOUTHERN ONTARIO; ONTARIO GEOLOGICAL SURVEY, MISCELLANEOUS RELEASE-DATA 228
 2. LAND INFORMATION ONTARIO (LIO) DATA PRODUCED BY GOLDER ASSOCIATES LTD. UNDER LICENCE FROM ONTARIO MINISTRY OF NATURAL RESOURCES, © QUEENS PRINTER 2014
 3. PROJECTION: TRANSVERSE MERCATOR, DATUM: NAD 83, COORDINATE SYSTEM: MTM ZONE 9, VERTICAL DATUM: CGVD28



CLIENT
 GLENVIEW PROPERTIES INC.

PROJECT
 PHASE ONE ENVIRONMENTAL SITE ASSESSMENT
 4639 BANK STREET, OTTAWA, ONTARIO

TITLE
 PHYSIOGRAPHY MAP

CONSULTANT	YYYY-MM-DD	2019-08-15
DESIGNED	----	
PREPARED	JEM	
REVIEWED	ADW	
APPROVED	KPH	

PROJECT NO. 19128449 CONTROL 0001 REV. 0 FIGURE 8

Path: N:\Active\Spatial_Maps\Chimney\K639_Bank_S198_PROI\19128449_Overview_Env\K639001_PhaseOne_ESA\19128449_001_HS_0008.mxd

IF THIS MEASUREMENT DOES NOT MATCH WHAT IS SHOWN, THE SHEET SIZE HAS BEEN MODIFIED FROM 28mm

APPENDIX A

Regulatory Responses

**INDEX REVIEW REPORT
COMMERCIAL/INDUSTRIAL/AGRICULTURAL**

Attention: Alyssa Whiteduck Golder Associates	Your File: Date Received: August 21, 2019
--	--

Thank you for your inquiry requesting a search of records from the Ministry of the Environment, Conservation and Parks (ministry). The ministry encourages you to use the available on-line resources to access publically-available information which may assist with your inquiry.

<u>PROPERTY OWNER AND LOCATION</u>		
Location:	Municipality:	Ottawa City
	Address:	4639 Bank Street
	Lot	Concession Township

<u>INDEX OF NAMES FOR ORDERS</u>
We have searched the <i>Ottawa District Index Record of Active Orders</i> under the Environmental Protection Act (EPA), Ontario Water Resources Act (OWRA) and the Pesticides Act (PA) issued to: 4639 Bank Street and the following information has been found:
<input checked="" type="checkbox"/> No Active Orders are outstanding
Please Note: <i>For information related to any ministry Orders issued to the property in question, please request this information from the property owner. If you would like further information regarding a specific Order issued, please contact the Ottawa District Office.</i>
Date of Search: August 29, 2019

<u>RECORD OF SITE CONDITION</u>
For information on Records of Site Condition filed on the Environmental Site Registry since October 1, 2004, please use the following links: For records of site condition filed between October 1, 2004 and June 30, 2011 https://www.lrcsde.lrc.gov.on.ca/besrWebPublic/generalSearch and for records of site condition filed since July 1, 2011 https://www.ontario.ca/environment-and-energy/records-site-condition

INDEX REVIEW REPORT COMMERCIAL/INDUSTRIAL/AGRICULTURAL

INDEX OF NAMES FOR APPROVALS ISSUED SINCE 1999

A search of the Index Record of names of all persons to whom approvals have been issued, maintained by the Director, Approvals Branch and the Regional Director, *Eastern Region*, and the District Manager, *Ottawa District*, under Section 19 EPA and Section 13 OWRA and the following information has been provided :

<u>Type</u>	<u>Number</u>	<u>Issued To</u>	<u>Issue Date</u>
Section 9 EPA (Air)			
Section 39 EPA (Waste Management)			
Section 52 OWRA (Water)			
Section 53 OWRA (Municipal/Private/ Industrial Sewage)			
Other			

The **ministry's Access Environment** is an on-line, map-based search tool designed to allow the public, quick and easy access to the ministry approvals and registration information from December 1999 onward. Access Environment currently displays Environmental Compliance Approvals (ECA), Renewable Energy Approvals (REA) and registrations on the Environmental Activity and Sector Registry (EASR). ECAs include all Certificates of Approval (CofAs) previously issued under the Environmental Protection Act (EPA) and approvals previously issued under s.53 of the Ontario Water Resources Act (OWRA). You can access this information from the ministry website or at the following link:

www.accessenvironment.ene.gov.on.ca/AEWeb/ae/GoSearch.action?search=basic&lang=en

Copies of **ECAs issued before January 1, 2000** can be obtained by submitting a [Request for a Copy of an Environmental Compliance Approval](#)

Please Note:

- 1) The information provided above is based solely on the address(es) and name(s) of the present and past owners provided by you.
- 2) The Index Record of Names to whom approvals have been issued, maintained by the Regional Director and District Manager, has been searched back to 1999.
- 3) A search of our records does **NOT** indicate whether there are:
 - other uses for which an approval may have been required, **nor**
 - other uses on the property or in the vicinity that may affect the suitability of the property, for the use proposed to be made of it.If a comprehensive knowledge of the property and the nearby lands and their environmental condition is required, you must examine them and other relevant records yourself, with the aid of a qualified person, if needed.

No Approvals have been issued.

Date of Search: August 29, 2019

INDEX REVIEW REPORT COMMERCIAL/INDUSTRIAL/AGRICULTURAL

Additional site information related to the **location of landfill sites** in the province can be found at the following link:

<http://www.ontario.ca/environment-and-energy/small-landfill-sites>

<http://www.ontario.ca/environment-and-energy/map-large-landfill-sites>

The **ministry's Hazardous Waste Information Network (HWIN)** can also be accessed to search for information on generators, carriers, and receivers of subject waste in the province at the following link: www.hwin.ca

The **ministry's Environmental Compliance Reports** provide information about contaminant discharges to water and emissions to air that exceed limits found in legislation, environmental approvals, orders and/or policies/guidelines and can be accessed at the following link: <http://www.ontario.ca/environment-and-energy/environmental-compliance-reports>

Information on **Environmental Penalties**, which are monetary penalties that can be imposed by the ministry for some industrial spills, can be assessed at the following link: <https://www.ontario.ca/search/search-results?query=environmental%20penalties>


Additional ministry information can be accessed through the **Government of Ontario's Open Data Catalogue**: <http://www.ontario.ca/government/open-data-ontario>

The ministry also encourages you to consider best practices and standards of care used within the legal community and through your associations as a guide to obtaining information related to specific property for any legal purpose.

We trust this information will help meet your requirements quickly and effectively.

Please advise your colleagues that responses to requests for searches always take some time. As a result the Ministry of the Environment and Climate Change may not be able to meet deadlines imposed by other parties on real estate and other transactions.

Thank you for your inquiry.

Signature:	
Contact Name:	Jéhanne Hurlbut
Title:	District Administrative Assistant
Address:	Ministry of the Environment, Conservation and Parks 2430 Don Reid Drive, Unit 103 Ottawa, ON K1H 1E1
Phone:	(613) 521-3450 Ext 221
Date:	August 29, 2019
	E&OE

Please Note: If you would like to receive an email with all the environmental links above, please contact me at jehanne.hurlbut@ontario.ca and I will be pleased to send them to you.

From: [Whiteduck, Alyssa](#)
To: ["jehanne.hurlbut@ontario.ca"](mailto:jehanne.hurlbut@ontario.ca)
Subject: Property Information Request for 4639 Bank Street, Ottawa, Ontario
Date: August 21, 2019 11:29:00 AM
Attachments: [image001.jpg](#)
[image003.jpg](#)

Hi J ehanne,

Could you please check for approvals and orders for the following property:

- 4639 Bank Street, Ottawa, ON

Please let me know if you have any questions.

Kindest Regards,

Alyssa Whiteduck (P.Eng.)
Environmental Engineer

Golder Associates Ltd.

1931 Robertson Road, Ottawa, Ontario, Canada, K2H 5B7

T: +1 613 592 9600 | **D:** +1 (613) 592-4006 x4299 | **C:** +1 613 290 8736 | golder.com

[LinkedIn](#) | [Instagram](#) | [Facebook](#) | [Twitter](#)

Work Safe, Home Safe

This email transmission is confidential and may contain proprietary information for the exclusive use of the intended recipient. Any use, distribution or copying of this transmission, other than by the intended recipient, is strictly prohibited. If you are not the intended recipient, please notify the sender and delete all copies. Electronic media is susceptible to unauthorized modification, deterioration, and incompatibility. Accordingly, the electronic media version of any work product may not be relied upon.

Golder and the G logo are trademarks of Golder Associates Corporation

Please consider the environment before printing this email.

From: Public Information Services <publicinformationsservices@tssa.org>
Sent: August 21, 2019 11:52 AM
To: Whiteduck, Alyssa
Subject: RE: TSSA Search - Bank Street, Ottawa, Ontario

EXTERNAL EMAIL

Records Found

Hello,

Thank you for your request for confirmation of public information.

- We confirm that there are **fuel storage tanks records** in our database at the subject address(es).

Inst Number	Segment1	Address	City	Status
64708544	FS PROPANE FILLING PLT > 5000 USW	4726 BANK ST	OTTAWA	Active
64711525	FS PROPANE TANK	4726 BANK ST	OTTAWA	Active
10175444	FS GASOLINE STATION - FULL SERVE	4727 BANK ST	OTTAWA	Active
11406000	FS PROPANE TANK	4727 BANK ST	OTTAWA	EXPIRED
11476269	FS LIQUID FUEL TANK	4727 BANK ST	OTTAWA	Active
11589682	FS LIQUID FUEL TANK	4727 BANK ST	OTTAWA	Active
11589672	FS LIQUID FUEL TANK	4727 BANK ST	OTTAWA	Active
11589676	FS LIQUID FUEL TANK	4727 BANK ST	OTTAWA	Active
9629204	FS PROPANE REFILL CNTR - CYLR FILL	4727 BANK ST	OTTAWA	EXPIRED

For a further search in our archives please complete our release of public information form found at <https://www.tssa.org/en/about-tssa/release-of-public-information.aspx?mid=392> and email the completed form to publicinformationsservices@tssa.org or through mail along with a fee of \$56.50 (including HST) per location. The fee is payable with credit card (Visa or MasterCard) or with a Cheque made payable to TSSA.

Although TSSA believes the information provided pursuant to your request is accurate, please note that TSSA does not warrant this information in any way whatsoever.

Kind regards,



Connie Hill | Public Information Agent

Facilities
345 Carlingview Drive
Toronto, Ontario M9W 6N9
Tel: +1-416-734-3383 | Fax: +1-416-231-6183 | E-Mail: publicinformationsservices@tssa.org
www.tssa.org



From: Whiteduck, Alyssa <Alyssa_Whiteduck@golder.com>
Sent: August 21, 2019 11:40 AM

To: Public Information Services <publicinformationservices@tssa.org>

Subject: TSSA Search - Bank Street, Ottawa, Ontario

Hello,

Could you please perform a TSSA database search for any underground storage tanks, registered fuel tanks, outstanding instructions, incident reports, fuel oil spills or contaminations records for the following properties:

- 4639 Bank Street, Ottawa, ON
- 4637 Bank Street, Ottawa, ON
- 4603 Bank Street, Ottawa, ON
- 4593 Bank Street, Ottawa, ON
- 4605 Bank Street, Ottawa, ON
- 4590 Bank Street, Ottawa, ON
- 4726 Bank Street, Ottawa, ON
- 4727 Bank Street, Ottawa, ON
- 4700 Bank Street, Ottawa, ON
- 4565 Bank Street, Ottawa, ON

Please let me know if you have any questions.

Kindest Regards,

Alyssa Whiteduck (P.Eng.)

Environmental Engineer



Golder Associates Ltd.

1931 Robertson Road, Ottawa, Ontario, Canada, K2H 5B7

T: +1 613 592 9600 | **D:** +1 (613) 592-4006 x4299 | **C:** +1 613 290 8736 | golder.com

GOLDER

[LinkedIn](#) | [Instagram](#) | [Facebook](#) | [Twitter](#)

Work Safe, Home Safe

This email transmission is confidential and may contain proprietary information for the exclusive use of the intended recipient. Any use, distribution or copying of this transmission, other than by the intended recipient, is strictly prohibited. If you are not the intended recipient, please notify the sender and delete all copies. Electronic media is susceptible to unauthorized modification, deterioration, and incompatibility. Accordingly, the electronic media version of any work product may not be relied upon.

Golder and the G logo are trademarks of Golder Associates Corporation

Please consider the environment before printing this email.

This electronic message and any attached documents are intended only for the named recipients. This communication from the Technical Standards and Safety Authority may contain information that is privileged, confidential or otherwise protected from disclosure and it must not be disclosed, copied, forwarded or distributed without authorization. If you have received this message in error, please notify the sender immediately and delete the original message.

APPENDIX B

ERIS Report, City Directories



DATABASE REPORT

Project Property: *Bank Street
4639 Bank Street
Gloucester ON K1T 3W6*

Project No: *19128449*

Report Type: *RSC Report (Rural)*

Order No: *20190814043*

Requested by: *Golder Associates Ltd.*

Date Completed: *August 14, 2019*

Table of Contents

Table of Contents.....	2
Executive Summary.....	3
Executive Summary: Report Summary.....	4
Executive Summary: Site Report Summary - Project Property.....	6
Executive Summary: Site Report Summary - Surrounding Properties.....	7
Map.....	20
Aerial.....	21
Topographic Map.....	22
Detail Report.....	23
Unplottable Summary.....	138
Unplottable Report.....	140
Appendix: Database Descriptions.....	151
Definitions.....	160

Notice: IMPORTANT LIMITATIONS and YOUR LIABILITY

Reliance on information in Report: This report DOES NOT replace a full Phase I Environmental Site Assessment but is solely intended to be used as a database review of environmental records.

License for use of information in Report: No page of this report can be used without this cover page, this notice and the project property identifier. The information in Report(s) may not be modified or re-sold.

Your Liability for misuse: Using this Service and/or its reports in a manner contrary to this Notice or your agreement will be in breach of copyright and contract and ERIS may obtain damages for such mis-use, including damages caused to third parties, and gives ERIS the right to terminate your account, rescind your license to any previous reports and to bar you from future use of the Service.

No warranty of Accuracy or Liability for ERIS: The information contained in this report has been produced by ERIS Information Limited Partnership ("ERIS") using various sources of information, including information provided by Federal and Provincial government departments. The report applies only to the address and up to the date specified on the cover of this report, and any alterations or deviation from this description will require a new report. This report and the data contained herein does not purport to be and does not constitute a guarantee of the accuracy of the information contained herein and does not constitute a legal opinion nor medical advice. Although ERIS has endeavored to present you with information that is accurate, ERIS disclaims, any and all liability for any errors, omissions, or inaccuracies in such information and data, whether attributable to inadvertence, negligence or otherwise, and for any consequences arising therefrom. Liability on the part of ERIS is limited to the monetary value paid for this report.

Trademark and Copyright: You may not use the ERIS trademarks or attribute any work to ERIS other than as outlined above. This Service and Report(s) are protected by copyright owned by ERIS Information Limited Partnership. Copyright in data used in the Service or Report(s) (the "Data") is owned by ERIS or its licensors. The Service, Report(s) and Data may not be copied or reproduced in whole or in any substantial part without prior written consent of ERIS.

Executive Summary

Property Information:

Project Property: *Bank Street
4639 Bank Street Gloucester ON K1T 3W6*

Project No: *19128449*

Coordinates:

Latitude: *45.326771*
Longitude: *-75.596713*
UTM Northing: *5,019,424.69*
UTM Easting: *453,238.00*
UTM Zone: *UTM Zone 18T*

Elevation: *334 FT
101.88 M*

Order Information:

Order No: *20190814043*
Date Requested: *August 14, 2019*
Requested by: *Golder Associates Ltd.*
Report Type: *RSC Report (Rural)*

Historical/Products:

Topographic Map *RSC Maps*

Executive Summary: Report Summary

<i>Database</i>	<i>Name</i>	<i>Searched</i>	<i>Project Property</i>	<i>Within 0.25 km</i>	<i>Total</i>
AAGR	<i>Abandoned Aggregate Inventory</i>	Y	0	0	0
AGR	<i>Aggregate Inventory</i>	Y	0	0	0
AMIS	<i>Abandoned Mine Information System</i>	Y	0	0	0
ANDR	<i>Anderson's Waste Disposal Sites</i>	Y	0	0	0
AUWR	<i>Automobile Wrecking & Supplies</i>	Y	0	0	0
BORE	<i>Borehole</i>	Y	1	5	6
CA	<i>Certificates of Approval</i>	Y	0	7	7
CDRY	<i>Dry Cleaning Facilities</i>	Y	0	0	0
CFOT	<i>Commercial Fuel Oil Tanks</i>	Y	0	2	2
CHEM	<i>Chemical Register</i>	Y	0	0	0
CNG	<i>Compressed Natural Gas Stations</i>	Y	0	0	0
COAL	<i>Inventory of Coal Gasification Plants and Coal Tar Sites</i>	Y	0	0	0
CONV	<i>Compliance and Convictions</i>	Y	0	0	0
CPU	<i>Certificates of Property Use</i>	Y	0	0	0
DRL	<i>Drill Hole Database</i>	Y	0	0	0
EASR	<i>Environmental Activity and Sector Registry</i>	Y	0	0	0
EBR	<i>Environmental Registry</i>	Y	0	5	5
ECA	<i>Environmental Compliance Approval</i>	Y	0	13	13
EEM	<i>Environmental Effects Monitoring</i>	Y	0	0	0
EHS	<i>ERIS Historical Searches</i>	Y	0	3	3
EIIS	<i>Environmental Issues Inventory System</i>	Y	0	0	0
EMHE	<i>Emergency Management Historical Event</i>	Y	0	0	0
EPAR	<i>Environmental Penalty Annual Report</i>	Y	0	0	0
EXP	<i>List of TSSA Expired Facilities</i>	Y	0	37	37
FCON	<i>Federal Convictions</i>	Y	0	0	0
FCS	<i>Contaminated Sites on Federal Land</i>	Y	0	0	0
FOFT	<i>Fisheries & Oceans Fuel Tanks</i>	Y	0	0	0
FST	<i>Fuel Storage Tank</i>	Y	0	9	9
FSTH	<i>Fuel Storage Tank - Historic</i>	Y	0	4	4
GEN	<i>Ontario Regulation 347 Waste Generators Summary</i>	Y	0	37	37
GHG	<i>Greenhouse Gas Emissions from Large Facilities</i>	Y	0	0	0
HINC	<i>TSSA Historic Incidents</i>	Y	0	0	0
IAFT	<i>Indian & Northern Affairs Fuel Tanks</i>	Y	0	0	0
INC	<i>TSSA Incidents</i>	Y	0	2	2
LIMO	<i>Landfill Inventory Management Ontario</i>	Y	0	0	0
MINE	<i>Canadian Mine Locations</i>	Y	0	0	0

Database	Name	Searched	Project Property	Within 0.25 km	Total
MNR	<i>Mineral Occurrences</i>	Y	0	0	0
NATE	<i>National Analysis of Trends in Emergencies System (NATES)</i>	Y	0	0	0
NCPL	<i>Non-Compliance Reports</i>	Y	0	0	0
NDFT	<i>National Defense & Canadian Forces Fuel Tanks</i>	Y	0	0	0
NDSP	<i>National Defense & Canadian Forces Spills</i>	Y	0	0	0
NDWD	<i>National Defence & Canadian Forces Waste Disposal Sites</i>	Y	0	0	0
NEBI	<i>National Energy Board Pipeline Incidents</i>	Y	0	0	0
NEBP	<i>National Energy Board Wells</i>	Y	0	0	0
NEES	<i>National Environmental Emergencies System (NEES)</i>	Y	0	0	0
NPCB	<i>National PCB Inventory</i>	Y	0	3	3
NPRI	<i>National Pollutant Release Inventory</i>	Y	0	0	0
OGWE	<i>Oil and Gas Wells</i>	Y	0	0	0
OOGW	<i>Ontario Oil and Gas Wells</i>	Y	0	0	0
OPCB	<i>Inventory of PCB Storage Sites</i>	Y	0	5	5
ORD	<i>Orders</i>	Y	0	0	0
PAP	<i>Canadian Pulp and Paper</i>	Y	0	0	0
PCFT	<i>Parks Canada Fuel Storage Tanks</i>	Y	0	0	0
PES	<i>Pesticide Register</i>	Y	0	4	4
PINC	<i>TSSA Pipeline Incidents</i>	Y	0	0	0
PRT	<i>Private and Retail Fuel Storage Tanks</i>	Y	0	4	4
PTTW	<i>Permit to Take Water</i>	Y	0	0	0
REC	<i>Ontario Regulation 347 Waste Receivers Summary</i>	Y	0	0	0
RSC	<i>Record of Site Condition</i>	Y	0	0	0
RST	<i>Retail Fuel Storage Tanks</i>	Y	0	3	3
SCT	<i>Scott's Manufacturing Directory</i>	Y	0	0	0
SPL	<i>Ontario Spills</i>	Y	0	5	5
SRDS	<i>Wastewater Discharger Registration Database</i>	Y	0	0	0
TANK	<i>Anderson's Storage Tanks</i>	Y	0	0	0
TCFT	<i>Transport Canada Fuel Storage Tanks</i>	Y	0	0	0
VAR	<i>TSSA Variances for Abandonment of Underground Storage Tanks</i>	Y	0	0	0
WDS	<i>Waste Disposal Sites - MOE CA Inventory</i>	Y	0	0	0
WDSH	<i>Waste Disposal Sites - MOE 1991 Historical Approval Inventory</i>	Y	0	0	0
WWIS	<i>Water Well Information System</i>	Y	3	18	21
Total:			4	166	170

Executive Summary: Site Report Summary - Project Property

<i>DB</i>	<i>Map Key</i>	<i>Company/Site Name</i>	<i>Address</i>	<i>Dir/Dist (m)</i>	<i>Elev diff (m)</i>	<i>Page Number</i>
BORE	1		ON	-/0.0	0.00	23
WWIS	1		lot 17 con 5 ON <i>Well ID:</i> 1502242	-/0.0	0.00	80
WWIS	2		lot 17 con 5 ON <i>Well ID:</i> 1502240	-/0.0	-0.69	82
WWIS	3		lot 17 con 5 ON <i>Well ID:</i> 1502239	-/0.0	-0.57	84

Executive Summary: Site Report Summary - Surrounding Properties

<i>DB</i>	<i>Map Key</i>	<i>Company/Site Name</i>	<i>Address</i>	<i>Dir/Dist (m)</i>	<i>Elev Diff (m)</i>	<i>Page Number</i>
BORE	10		ON	SE/49.2	0.00	24
BORE	14		ON	SW/86.0	-2.03	25
BORE	20		ON	S/125.0	-2.00	26
BORE	24		ON	NE/168.3	0.54	27
BORE	31		ON	NNE/201.8	2.03	28
CA	4	Claridge Homes (Leitrim) Inc.	4635,4703,4723 Bank Street Ottawa ON	SSW/8.7	-1.00	29
CA	11	The Ottawa Rotary Home	4637 Bank St formerly 4635 Bank Street Ottawa ON	ENE/52.5	1.08	29
CA	11	The Ottawa Rotary Club for Crippled Children	4637 Bank St formerly 4635 Bank Street Ottawa ON	ENE/52.5	1.08	30
CA	11	The Ottawa Rotary Club for Crippled Children	4637 Bank St formerly 4635 Bank Street Ottawa ON	ENE/52.5	1.08	30
CA	22	The Roman Catholic Episcopal Corporation of Ottawa	4660 Bank St Gloucester Ottawa ON	SW/132.6	-2.01	30
CA	36	Hydro Ottawa Limited	4565 Bank St Ottawa ON	NNW/244.8	2.00	31
CA	36	Hydro Ottawa Limited	4565 Bank Street Ottawa ON	NNW/244.8	2.00	31

DB	Map Key	Company/Site Name	Address	Dir/Dist (m)	Elev Diff (m)	Page Number
CFOT	21	W.O. Stinson & Son Ltd.	4727 Bank St. GLOUCESTER ON K1T 3W7	SSE/130.9	-1.00	31
CFOT	34	W.O. STINSON & SON LIMITED	4728 BANK ST OTTAWA ON K1T 3W7	S/212.7	-2.00	32
EBR	22	The Roman Catholic Episcopal Corporation of Ottawa	4660 Bank Street Ottawa K1T 3W7 CITY OF OTTAWA ON	SW/132.6	-2.01	32
EBR	22	The Roman Catholic Episcopal Corporation of Ottawa	4660 Bank Street Ottawa K1T 3W7 CITY OF OTTAWA ON	SW/132.6	-2.01	32
EBR	22	The Roman Catholic Episcopal Corporation of Ottawa	4660 Bank Street Ottawa K1T 3W7 CITY OF OTTAWA ON	SW/132.6	-2.01	33
EBR	38	Hydro Ottawa Limited/ Hydro Ottawa Limitee	4565 Bank Street Ottawa K1T 3W6 CITY OF OTTAWA ON	NNW/247.5	2.54	33
EBR	38	Hydro Ottawa Limited	4565 Bank Street Ottawa K1T 3W6 CITY OF OTTAWA ON	NNW/247.5	2.54	34
ECA	11	The Ottawa Rotary Club for Crippled Children	4637 Bank St formerly 4635 Bank Street Ottawa ON K1R 3V3	ENE/52.5	1.08	34
ECA	11	The Ottawa Rotary Home	4637 Bank St formerly 4635 Bank Street Ottawa ON K1R 7V3	ENE/52.5	1.08	35
ECA	11	The Ottawa Rotary Club for Crippled Children	4637 Bank St formerly 4635 Bank Street Ottawa ON K1R 7V3	ENE/52.5	1.08	35
ECA	11	The Ottawa Rotary Club for Crippled Children	4637 Bank St formerly 4635 Bank Street Ottawa ON K1R 3V3	ENE/52.5	1.08	35
ECA	22	The Roman Catholic Episcopal Corporation of Ottawa	4660 Bank St Gloucester Ottawa ON K1H 6K9	SW/132.6	-2.01	35

DB	Map Key	Company/Site Name	Address	Dir/Dist (m)	Elev Diff (m)	Page Number
ECA	22	The Roman Catholic Episcopal Corporation of Ottawa	4660 Bank St Gloucester Ottawa ON K1H 6K9	SW/132.6	-2.01	36
ECA	22	The Roman Catholic Episcopal Corporation of Ottawa	4660 Bank St Gloucester Ottawa ON K1H 6K9	SW/132.6	-2.01	36
ECA	32	Claridge Homes (Leitrim) Inc.	4635,4703,4723 Bank Street Ottawa ON K2P 0Y6	ESE/203.5	-2.00	36
ECA	32	Claridge Homes (Leitrim) Inc.	4635,4703,4723 Bank Street Ottawa ON K2P 0Y6	ESE/203.5	-2.00	37
ECA	34	W. O. Stinson & Son Limited	4728 Bank St Part of Lot 17, Concession 4 Rideau Front Ottawa ON K1T 3W7	S/212.7	-2.00	37
ECA	38	Hydro Ottawa Limited/ Hydro Ottawa Limitee	4565 Bank St Ottawa ON K1G 3S4	NNW/247.5	2.54	37
ECA	38	Hydro Ottawa Limited	4565 Bank St Ottawa ON K1T 3W6	NNW/247.5	2.54	37
ECA	38	Hydro Ottawa Limited	4565 Bank St Ottawa ON K1G 3S4	NNW/247.5	2.54	38
EHS	15		4603 Bank Street n/a ON K1T 3W6	NNW/87.7	0.85	38
EHS	22		4660 Bank St Ottawa ON K1T3W7	SW/132.6	-2.01	38
EHS	33		4565 Bank St Ottawa ON K1T3W6	N/212.1	3.00	38
EXP	17	W O STINSON & SON LTD*	4726 BANK ST GLOUCESTER ON	S/114.7	-1.86	39
EXP	17	W O STINSON & SON LTD*	4726 BANK ST GLOUCESTER ON K1T 3W7	S/114.7	-1.86	39

<i>DB</i>	<i>Map Key</i>	<i>Company/Site Name</i>	<i>Address</i>	<i>Dir/Dist (m)</i>	<i>Elev Diff (m)</i>	<i>Page Number</i>
EXP	17	W O STINSON & SON LTD*	4726 BANK ST GLOUCESTER ON K1T 3W7	S/114.7	-1.86	39
EXP	17	W O STINSON & SONS LTD	4726 BANK ST GLOUCESTER ON	S/114.7	-1.86	39
EXP	17	W O STINSON & SON LTD*	4726 BANK ST GLOUCESTER ON	S/114.7	-1.86	39
EXP	17	W O STINSON & SON LTD*	4726 BANK ST GLOUCESTER ON	S/114.7	-1.86	40
EXP	17	TILBAR LEASING LIMITED	4726 BANK ST GLOUCESTER ON	S/114.7	-1.86	40
EXP	17	W O STINSON SONS LTD. ATTN ERIC STINSON	4726 BANK ST GLOUCESTER ON	S/114.7	-1.86	40
EXP	17	TILBAR LEASING LIMITED	4726 BANK ST GLOUCESTER ON	S/114.7	-1.86	40
EXP	17	W O STINSON & SONS LTD	4726 BANK ST GLOUCESTER ON K1T 3W7	S/114.7	-1.86	41
EXP	17	W O STINSON & SON LTD*	4726 BANK ST GLOUCESTER ON K1T 3W7	S/114.7	-1.86	41
EXP	17	W O STINSON & SON LTD*	4726 BANK ST GLOUCESTER ON K1T 3W7	S/114.7	-1.86	41
EXP	17	W O STINSON & SON LTD*	4726 BANK ST GLOUCESTER ON	S/114.7	-1.86	41
EXP	17	W O STINSON & SON LTD*	4726 BANK ST GLOUCESTER ON K1T 3W7	S/114.7	-1.86	42
EXP	17	W O STINSON & SON LTD*	4726 BANK ST GLOUCESTER ON	S/114.7	-1.86	42

<i>DB</i>	<i>Map Key</i>	<i>Company/Site Name</i>	<i>Address</i>	<i>Dir/Dist (m)</i>	<i>Elev Diff (m)</i>	<i>Page Number</i>
EXP	17	W O STINSON & SON LTD*	4726 BANK ST GLOUCESTER ON K1T 3W7	S/114.7	-1.86	42
EXP	17	W O STINSON & SON LTD*	4726 BANK ST GLOUCESTER ON K1T 3W7	S/114.7	-1.86	42
EXP	17	W O STINSON & SONS LTD	4726 BANK ST GLOUCESTER ON K1T 3W7	S/114.7	-1.86	43
EXP	21	W O STINSON & SON LTD*	4727 BANK ST GLOUCESTER ON	SSE/130.9	-1.00	43
EXP	21	W O STINSON & SON LTD*	4727 BANK ST GLOUCESTER ON	SSE/130.9	-1.00	43
EXP	21	W O STINSON & SON LTD*	4727 BANK ST GLOUCESTER ON	SSE/130.9	-1.00	43
EXP	21	W O STINSON & SON LTD*	4727 BANK ST GLOUCESTER ON	SSE/130.9	-1.00	44
EXP	21	W O STINSON & SON LTD*	4727 BANK ST GLOUCESTER ON	SSE/130.9	-1.00	44
EXP	21	W O STINSON & SON LTD*	4727 BANK ST GLOUCESTER ON	SSE/130.9	-1.00	44
EXP	21	W O STINSON & SON LTD*	4727 BANK ST GLOUCESTER ON	SSE/130.9	-1.00	44
EXP	34	W.O. STINSON & SON LIMITED	4728 BANK ST OTTAWA ON K1T 3W7	S/212.7	-2.00	44
EXP	34	W.O. STINSON & SON LIMITED	4728 BANK ST GLOUCESTER ON K1T 3W7	S/212.7	-2.00	45
EXP	34	W.O. STINSON & SON LIMITED	4728 BANK ST OTTAWA ON K1T 3W7	S/212.7	-2.00	45

DB	Map Key	Company/Site Name	Address	Dir/Dist (m)	Elev Diff (m)	Page Number
EXP	34	W.O. STINSON & SON LIMITED	4728 BANK ST OTTAWA ON K1T 3W7	S/212.7	-2.00	45
EXP	34	W.O. STINSON & SON LIMITED	4728 BANK ST OTTAWA ON K1T 3W7	S/212.7	-2.00	45
EXP	34	W.O. STINSON & SON LIMITED	4728 BANK ST GLOUCESTER ON K1T 3W7	S/212.7	-2.00	46
EXP	34	W.O. STINSON & SON LIMITED	4728 BANK ST GLOUCESTER ON K1T 3W7	S/212.7	-2.00	46
EXP	34	W.O. STINSON & SON LIMITED	4728 BANK ST OTTAWA ON K1T 3W7	S/212.7	-2.00	46
EXP	34	W.O. STINSON & SON LIMITED	4728 BANK ST OTTAWA ON K1T 3W7	S/212.7	-2.00	46
EXP	34	W.O. STINSON & SON LIMITED	4728 BANK ST GLOUCESTER ON K1T 3W7	S/212.7	-2.00	47
EXP	34	W.O. STINSON & SON LIMITED	4728 BANK ST GLOUCESTER ON K1T 3W7	S/212.7	-2.00	47
EXP	34	W.O. STINSON & SON LIMITED	4728 BANK ST OTTAWA ON K1T 3W7	S/212.7	-2.00	47
FST	34	W.O. STINSON & SON LIMITED	4728 BANK ST OTTAWA ON K1T 3W7	S/212.7	-2.00	47
FST	34	W.O. STINSON & SON LIMITED	4728 BANK ST OTTAWA ON K1T 3W7	S/212.7	-2.00	48
FST	34	W.O. STINSON & SON LIMITED	4728 BANK ST OTTAWA ON K1T 3W7	S/212.7	-2.00	48
FST	34	W.O. STINSON & SON LIMITED	4728 BANK ST GLOUCESTER ON K1T 3W7	S/212.7	-2.00	48

<i>DB</i>	<i>Map Key</i>	<i>Company/Site Name</i>	<i>Address</i>	<i>Dir/Dist (m)</i>	<i>Elev Diff (m)</i>	<i>Page Number</i>
FST	34	W.O. STINSON & SON LIMITED	4728 BANK ST OTTAWA ON K1T 3W7	S/212.7	-2.00	48
FST	34	W.O. STINSON & SON LIMITED	4728 BANK ST OTTAWA ON K1T 3W7	S/212.7	-2.00	49
FST	34	W.O. STINSON & SON LIMITED	4728 BANK ST GLOUCESTER ON K1T 3W7	S/212.7	-2.00	49
FST	34	W.O. STINSON & SON LIMITED	4728 BANK ST GLOUCESTER ON K1T 3W7	S/212.7	-2.00	49
FST	34	W.O. STINSON & SON LIMITED	4728 BANK ST GLOUCESTER ON K1T 3W7	S/212.7	-2.00	50
FSTH	17	W O STINSON & SONS LTD	4726 BANK ST GLOUCESTER ON K1T 3W7	S/114.7	-1.86	50
FSTH	17	W.O. STINSON & SONS LTD	4726 BANK ST GLOUCESTER ON K1T 3W7	S/114.7	-1.86	51
FSTH	21	W O STINSON & SON LTD*	4727 BANK ST GLOUCESTER ON K1T 3W7	SSE/130.9	-1.00	51
FSTH	21	W O STINSON & SON LTD*	4727 BANK ST GLOUCESTER ON K1T 3W7	SSE/130.9	-1.00	52
GEN	8	BRIAN McGUIRE	4695 BANK ST OTTAWA ON	SSE/40.7	-0.69	53
GEN	8	BRIAN McGUIRE	4695 BANK ST OTTAWA ON	SSE/40.7	-0.69	53
GEN	13	MDG DOOR SERVICE LTD.	4700 HIGHWAY 31 GLOUCESTER ON K1T 3W7	S/77.1	-1.05	53
GEN	13	MDG DOOR SERVICE LTD.	4700 HIGHWAY #31 GLOUCESTER ON K1T 3W7	S/77.1	-1.05	53

DB	Map Key	Company/Site Name	Address	Dir/Dist (m)	Elev Diff (m)	Page Number
GEN	17	W.O. STINSON & SONS LIMITED	4726 BANK STREET GLOUCESTER ON K1T 3W7	S/114.7	-1.86	54
GEN	17	W.O. STINSON & SONS LIMITED	4726 BANK STREET GLOUCESTER ON K1T 3W7	S/114.7	-1.86	54
GEN	17	W.O. STINSON & SONS LIMITED	4726 BANK STREET GLOUCESTER ON K1T 3W7	S/114.7	-1.86	55
GEN	17	W.O. STINSON & SONS LIMITED	4726 BANK STREET GLOUCESTER ON K1T 3W7	S/114.7	-1.86	55
GEN	17	W.O. STINSON & SONS LIMITED	4726 BANK STREET GLOUCESTER ON K1T 3W7	S/114.7	-1.86	55
GEN	17	W.O. STINSON & SONS LIMITED	4726 BANK STREET GLOUCESTER ON K1T 3W7	S/114.7	-1.86	56
GEN	17	W.O. STINSON & SONS LIMITED	4726 BANK STREET GLOUCESTER ON K1T 3W7	S/114.7	-1.86	56
GEN	17	W.O. STINSON & SONS LIMITED	4726 BANK STREET GLOUCESTER ON K1T 3W7	S/114.7	-1.86	56
GEN	17	W.O. STINSON & SONS LTD. 42-540	4726 BANK STREET GLOUCESTER ON K1G 3N4	S/114.7	-1.86	57
GEN	17	W.O. STINSON & SONS LIMITED	4726 BANK STREET GLOUCESTER ON K1T 3W7	S/114.7	-1.86	57
GEN	17	W.O. STINSON & SONS LIMITED	4726 BANK STREET GLOUCESTER ON	S/114.7	-1.86	58
GEN	17	W.O. STINSON & SONS LIMITED	4726 BANK STREET GLOUCESTER ON K1G 3N4	S/114.7	-1.86	58
GEN	22	HOPE CEMETERY	4660 BANK STREET GLOUCESTER ON K1T 3W7	SW/132.6	-2.01	58

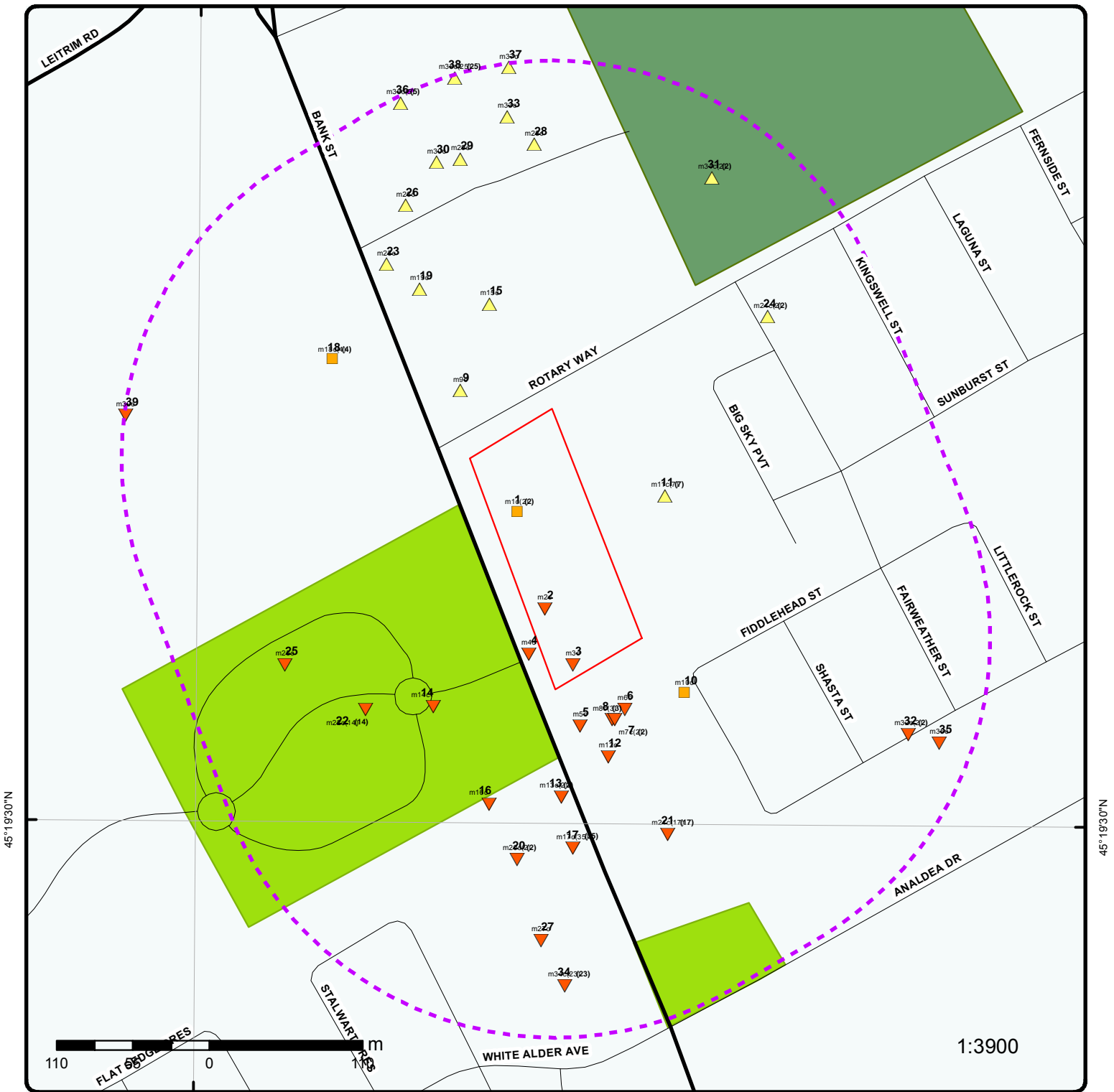
<i>DB</i>	<i>Map Key</i>	<i>Company/Site Name</i>	<i>Address</i>	<i>Dir/Dist (m)</i>	<i>Elev Diff (m)</i>	<i>Page Number</i>
GEN	22	HOPE CEMETERY	4660 BANK STREET KING'S HWY 31 GLOUCESTER ON K1T 3W7	SW/132.6	-2.01	59
GEN	22	HOPE CEMETERY	4660 BANK STREET GLOUCESTER ON K1T 3W7	SW/132.6	-2.01	59
GEN	22	HOPE CEMETERY	4660 BANK STREET KING'S HWY 31 GLOUCESTER ON K1T 3W7	SW/132.6	-2.01	59
GEN	22	HOPE CEMETERY	4660 BANK STREET GLOUCESTER ON K1T 3W7	SW/132.6	-2.01	59
GEN	22	HOPE CEMETERY	4660 BANK STREET KING'S HWY 31 GLOUCESTER ON K1T 3W7	SW/132.6	-2.01	60
GEN	23	Valley Squire Furniture	4599 Bank St Ottawa ON K1T 3W8	NNW/150.2	0.93	60
GEN	36	GLOUCESTER HYDRO	4565 BANK STREET GLOUCESTER ON K1G 4C1	NNW/244.8	2.00	60
GEN	36	Hydro Ottawa Ltd.	4565 BANK STREET GLOUCESTER ON K1G 4C1	NNW/244.8	2.00	61
GEN	36	GLOUCESTER HYDRO 17-066	4565 BANK STREET GLOUCESTER ON K1G 4C1	NNW/244.8	2.00	62
GEN	38	Hydro Ottawa Ltd.	4565 BANK STREET GLOUCESTER ON K1T 3W6	NNW/247.5	2.54	62
GEN	38	Hydro Ottawa Ltd.	4565 BANK STREET GLOUCESTER ON K1T 3W6	NNW/247.5	2.54	63
GEN	38	Hydro Ottawa Ltd.	4565 BANK STREET GLOUCESTER ON K1T 3W6	NNW/247.5	2.54	64
GEN	38	GLOUCESTER HYDRO	P.O. BOX 9800 4565 BANK STREET GLOUCESTER ON K1T 3W6	NNW/247.5	2.54	65

<i>DB</i>	<i>Map Key</i>	<i>Company/Site Name</i>	<i>Address</i>	<i>Dir/Dist (m)</i>	<i>Elev Diff (m)</i>	<i>Page Number</i>
GEN	38	Hydro Ottawa Ltd.	4565 BANK STREET GLOUCESTER ON K1G 4C1	NNW/247.5	2.54	65
GEN	38	Hydro Ottawa Ltd.	4565 BANK STREET GLOUCESTER ON K1T 3W6	NNW/247.5	2.54	66
GEN	38	Hydro Ottawa Ltd.	4565 BANK STREET GLOUCESTER ON	NNW/247.5	2.54	66
GEN	38	Hydro Ottawa Ltd.	4565 BANK STREET GLOUCESTER ON K1G 4C1	NNW/247.5	2.54	67
GEN	38	Hydro Ottawa Ltd.	4565 BANK STREET GLOUCESTER ON K1G 4C1	NNW/247.5	2.54	68
GEN	38	Hydro Ottawa Ltd.	4565 BANK STREET GLOUCESTER ON K1G 4C1	NNW/247.5	2.54	69
GEN	38	Hydro Ottawa Ltd.	4565 BANK STREET GLOUCESTER ON K1G 4C1	NNW/247.5	2.54	69
INC	7		4695 BANK STREET, OTTAWA ON	SSE/39.3	-0.69	70
INC	7		4695 Bank Street, Ottawa ON	SSE/39.3	-0.69	71
NPCB	38	GLOUCESTER HYDRO	4565 BANK STREET GLOUCESTER ON K1T 3W6	NNW/247.5	2.54	72
NPCB	38	HYDRO OTTAWA	4565 BANK STREET GLOUCESTER ON K1T 3W6	NNW/247.5	2.54	72
NPCB	38	GLOUCESTER HYDRO	4565 BANK STREET GLOUCESTER ON K1T 3W6	NNW/247.5	2.54	72
OPCB	38	GLOUCESTER HYDRO	4565 BANK STREET GLOUCESTER ON K1T 3W6	NNW/247.5	2.54	73

<i>DB</i>	<i>Map Key</i>	<i>Company/Site Name</i>	<i>Address</i>	<i>Dir/Dist (m)</i>	<i>Elev Diff (m)</i>	<i>Page Number</i>
OPCB	38	GLOUCESTER HYDRO	4565 BANK STREET GLOUCESTER ON K1T 3W6	NNW/247.5	2.54	73
OPCB	38	GLOUCESTER HYDRO	4565 BANK STREET GLOUCESTER ON K1T 3W6	NNW/247.5	2.54	73
OPCB	38	GLOUCESTER HYDRO	4565 BANK STREET GLOUCESTER ON K1T 3W6	NNW/247.5	2.54	74
OPCB	38	GLOUCESTER HYDRO	4565 BANK STREET GLOUCESTER ON K1T 3W6	NNW/247.5	2.54	74
PES	18	KNIPPEL PETER NURSERY INC.	4590 BANK ST., R.R. #6 GLOUCESTER ON K1T 3W6	NW/122.0	0.00	75
PES	18	KNIPPEL PETER NURSERY INC	4590 BANK ST GLOUCESTER ON K1T3W6	NW/122.0	0.00	75
PES	18	KNIPPEL PETER NURSERY INC	4590 BANK ST GLOUCESTER ON K1T3W6	NW/122.0	0.00	75
PES	18	KNIPPEL PETER NURSERY INC	4590 BANK ST GLOUCESTER ON K1T 3W6	NW/122.0	0.00	76
PRT	21	W O STINSON & SON LTD	4727 BANK ST HWY 31 LEITRIM ON	SSE/130.9	-1.00	76
PRT	21		4727 BANK ST. GLOUCESTER ON	SSE/130.9	-1.00	76
PRT	21	W O STINSON & SON LTD	4727 BANK ST HWY 31 LEITRIM ON K1T 3W7	SSE/130.9	-1.00	76
PRT	21	W O STINSON & SON LTD	4727 BANK ST HWY 31 LEITRIM ON K1T 3W7	SSE/130.9	-1.00	77
RST	17	STINSON W O & SON LTD	4726 BANK ST GLOUCESTER ON K1T 3W7	S/114.7	-1.86	77

DB	Map Key	Company/Site Name	Address	Dir/Dist (m)	Elev Diff (m)	Page Number
RST	17	STINSON W O & SON LTD	4726 BANK ST GLOUCESTER ON K1T3W7	S/114.7	-1.86	77
RST	21	W O STINSON & SONS LTD	4727 BANK ST GLOUCESTER ON K1T3W7	SSE/130.9	-1.00	77
SPL	8	Blue Wave Energy Limited Partnership	4695 Bank St. Ottawa ON	SSE/40.7	-0.69	77
SPL	17	Stinson WO & Sons Ltd.<UNOFFICIAL>	4726 Bank Street, Gloucester Ottawa ON	S/114.7	-1.86	78
SPL	21	W. O. Stinson & Son Limited	4727 Bank St Ottawa ON	SSE/130.9	-1.00	78
SPL	21	PRIVATE RESIDENCE	AT RESIDENCE BESIDE 4727 BANK ST. FURNACE OIL TANK GLOUCESTER CITY ON K1T 3W7	SSE/130.9	-1.00	79
SPL	38	Hydro Ottawa Limited	4565 Bank St. Ottawa ON	NNW/247.5	2.54	79
WWIS	5		Ottawa ON Well ID: 7133780	S/31.7	-1.05	87
WWIS	6		Ottawa ON Well ID: 7133796	SSE/37.6	-0.46	90
WWIS	9		lot 16 con 5 OTTAWA ON Well ID: 7170843	NNW/45.2	0.31	92
WWIS	12		Ottawa ON Well ID: 7133779	SSE/60.8	-1.00	94
WWIS	16		lot 17 con 4 ON Well ID: 1502171	SSW/94.8	-2.00	96
WWIS	19		lot 16 con 5 ON Well ID: 1502237	NNW/122.8	1.00	98

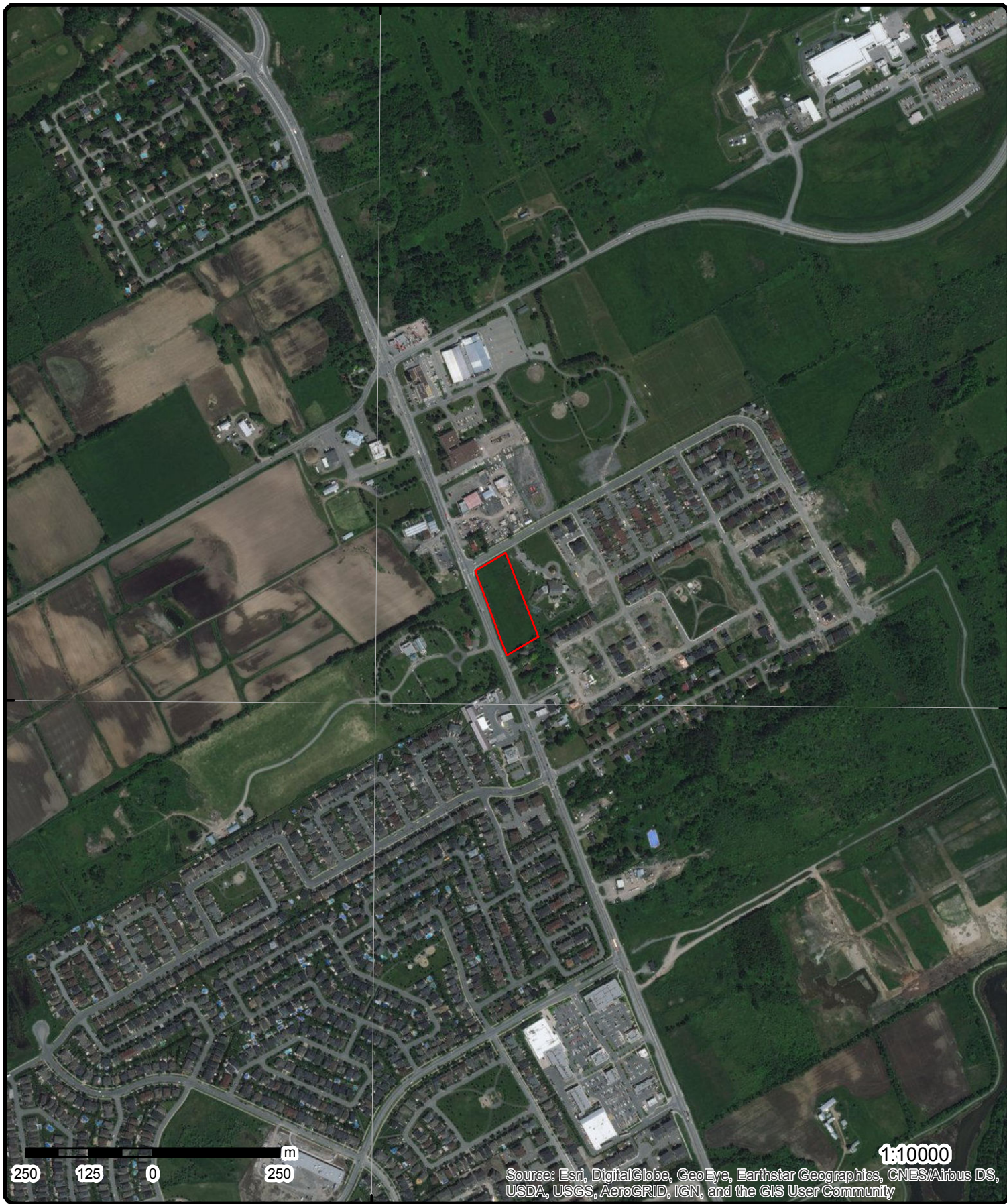
DB	Map Key	Company/Site Name	Address	Dir/Dist (m)	Elev Diff (m)	Page Number
WWIS	20		lot 17 con 4 ON Well ID: 1502170	S/125.0	-2.00	101
WWIS	24		lot 17 con 5 ON Well ID: 1502241	NE/168.3	0.54	103
WWIS	25		Ottawa ON Well ID: 7227708	WSW/175.7	-2.14	105
WWIS	26		lot 16 con 5 ON Well ID: 1502238	NNW/179.3	1.31	107
WWIS	27		lot 17 con 4 OTTAWA ON Well ID: 7226518	S/180.4	-2.00	109
WWIS	28		Ottawa ON Well ID: 7252050	N/190.3	1.92	117
WWIS	29		Ottawa ON Well ID: 7252048	NNW/190.7	2.00	119
WWIS	30		Ottawa ON Well ID: 7252049	NNW/195.4	2.03	122
WWIS	31		lot 16 con 5 ON Well ID: 1502235	NNE/201.8	2.03	125
WWIS	35		OTTAWA ON Well ID: 7177033	ESE/226.3	-1.92	128
WWIS	37		Ottawa ON Well ID: 7252051	N/246.8	3.00	130
WWIS	39		lot 16 con 4 ON Well ID: 1519538	WNW/248.8	-1.31	133



Map : 0.25 Kilometer Radius

Order No: 20190814043
Address: 4639 Bank Street, Gloucester, ON, K1T 3W6





Aerial (2017)

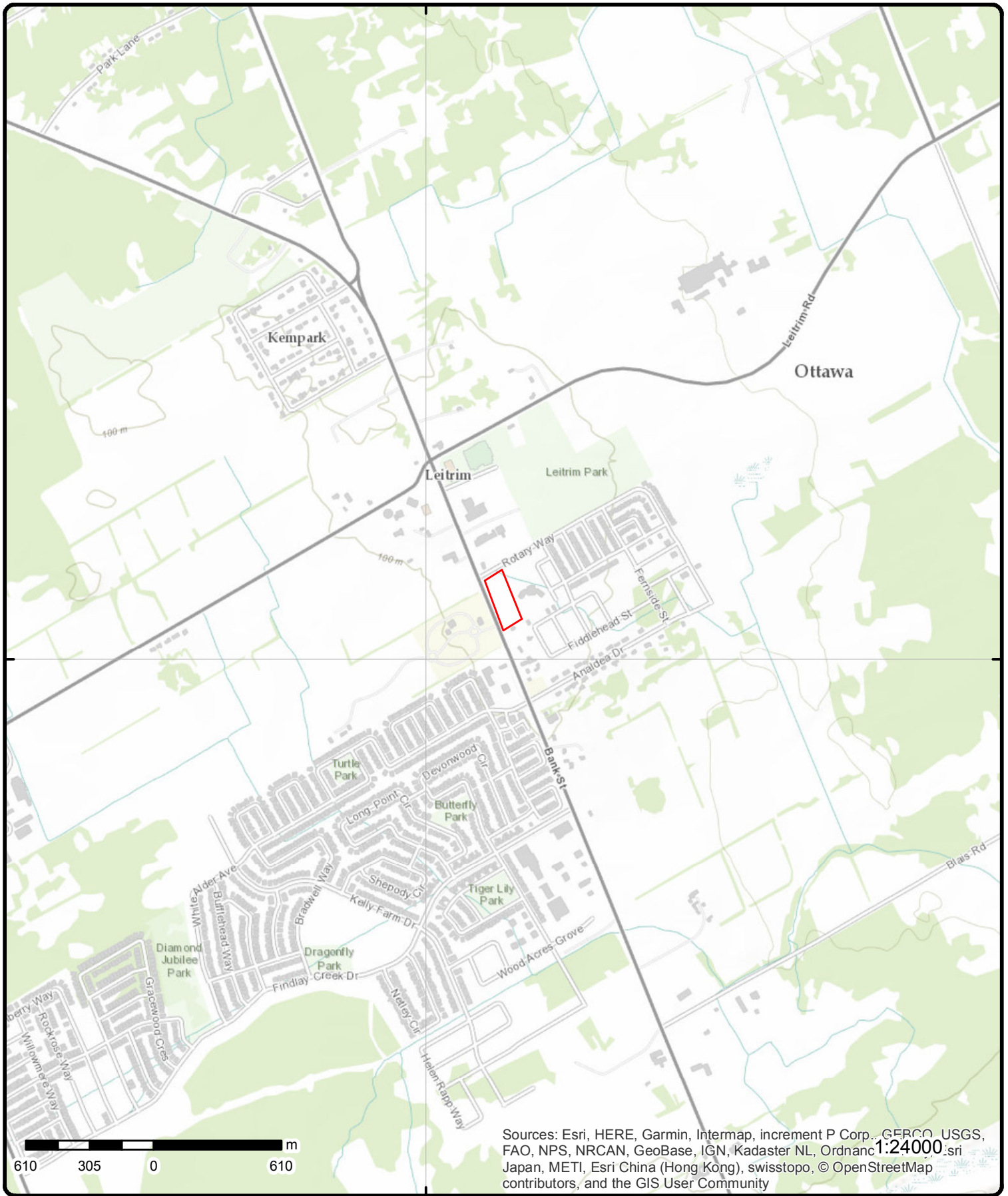
Address: 4639 Bank Street, Gloucester, ON, K1T 3W6

Source: ESRI World Imagery

Order No: 20190814043



© ERIS Information Limited Partnership



Sources: Esri, HERE, Garmin, Intermap, increment P Corp., GEBCO, USGS, FAO, NPS, NRCAN, GeoBase, IGN, Kadaster NL, Ordnance Survey, Esri Japan, METI, Esri China (Hong Kong), swisstopo, © OpenStreetMap contributors, and the GIS User Community

Topographic Map

Address: 4639 Bank Street, Gloucester, ON, K1T 3W6

Source: ESRI World Topographic Map

Order No: 20190814043



© ERIS Information Limited Partnership

Detail Report

DB	Map Key	Number of Records	Direction/ Distance (m)	Elev/Diff (m)	Site
----	---------	-------------------	----------------------------	---------------	------

BORE	<u>1</u>	1 of 2	-/0.0	101.9 / 0.00	ON
Borehole ID:	614718			Inclin FLG:	No
OGF ID:	215515661			SP Status:	Initial Entry
Status:				Surv Elev:	No
Type:	Borehole			Piezometer:	No
Use:				Primary Name:	
Completion Date:	MAR-1966			Municipality:	
Static Water Level:				Lot:	
Primary Water Use:				Township:	
Sec. Water Use:				Latitude DD:	45.327016
Total Depth m:	13.1			Longitude DD:	-75.597064
Depth Ref:	Ground Surface			UTM Zone:	18
Depth Elev:				Easting:	453211
Drill Method:				Northing:	5019452
Orig Ground Elev m:	103			Location Accuracy:	
Elev Reliabil Note:				Accuracy:	Not Applicable
DEM Ground Elev m:	104				
Concession:					
Location D:					
Survey D:					
Comments:					

Borehole Geology Stratum

Geology Stratum ID:	218399125	Mat Consistency:	
Top Depth:	0	Material Moisture:	
Bottom Depth:	1.5	Material Texture:	
Material Color:		Non Geo Mat Type:	
Material 1:	Clay	Geologic Formation:	
Material 2:	Boulders	Geologic Group:	
Material 3:		Geologic Period:	
Material 4:		Depositional Gen:	
Gsc Material Description:			
Stratum Description:	CLAY.		
Geology Stratum ID:	218399126	Mat Consistency:	
Top Depth:	1.5	Material Moisture:	
Bottom Depth:	13.1	Material Texture:	
Material Color:	Grey	Non Geo Mat Type:	
Material 1:	Limestone	Geologic Formation:	
Material 2:		Geologic Group:	
Material 3:		Geologic Period:	
Material 4:		Depositional Gen:	
Gsc Material Description:			
Stratum Description:	LIMESTONE. 00040Y. SANDSTONE. GREY. 0007000205GREY. 0002500297ROCK. SEISMIC VELOCITY =		
	**Note: Many records provided by the department have a truncated [Stratum Description] field.		

Source

Source Type:	Data Survey	Source Appl:	Spatial/Tabular
Source Orig:	Geological Survey of Canada	Source Iden:	1
Source Date:	1956-1972	Scale or Res:	Varies
Confidence:		Horizontal:	NAD27

DB	Map Key	Number of Records	Direction/ Distance (m)	Elev/Diff (m)	Site
Observatio:				Verticalda:	Mean Average Sea Level
Source Name:		Urban Geology Automated Information System (UGAIS)			
Source Details:		File: OTTAWA2.txt RecordID: 07226 NTS_Sheet:			
Confiden 1:					
Source List					
Source Identifier:	1			Horizontal Datum:	NAD27
Source Type:	Data Survey			Vertical Datum:	Mean Average Sea Level
Source Date:	1956-1972			Projection Name:	Universal Transverse Mercator
Scale or Resolution:	Varies				
Source Name:	Urban Geology Automated Information System (UGAIS)				
Source Originators:	Geological Survey of Canada				

BORE	10	1 of 1	SE/49.2	101.9 / 0.00	ON
Borehole ID:	614715			Inclin FLG:	No
OGF ID:	215515658			SP Status:	Initial Entry
Status:				Surv Elev:	No
Type:	Borehole			Piezometer:	No
Use:				Primary Name:	
Completion Date:				Municipality:	
Static Water Level:	3.4			Lot:	
Primary Water Use:				Township:	
Sec. Water Use:				Latitude DD:	45.325854
Total Depth m:	-999			Longitude DD:	-75.59552
Depth Ref:	Ground Surface			UTM Zone:	18
Depth Elev:				Easting:	453331
Drill Method:				Northing:	5019322
Orig Ground Elev m:	100			Location Accuracy:	
Elev Reliabil Note:				Accuracy:	Not Applicable
DEM Ground Elev m:	103				
Concession:					
Location D:					
Survey D:					
Comments:					

Borehole Geology Stratum

Geology Stratum ID:	218399118			Mat Consistency:	
Top Depth:	0			Material Moisture:	
Bottom Depth:	1.5			Material Texture:	
Material Color:				Non Geo Mat Type:	
Material 1:	Till			Geologic Formation:	
Material 2:				Geologic Group:	
Material 3:				Geologic Period:	
Material 4:				Depositional Gen:	
Gsc Material Description:					
Stratum Description:	TILL.				
Geology Stratum ID:	218399119			Mat Consistency:	
Top Depth:	1.5			Material Moisture:	
Bottom Depth:				Material Texture:	
Material Color:	Grey			Non Geo Mat Type:	
Material 1:	Bedrock			Geologic Formation:	
Material 2:	Limestone			Geologic Group:	
Material 3:				Geologic Period:	
Material 4:				Depositional Gen:	
Gsc Material Description:					
Stratum Description:	BEDROCK. CK. WATER STABLE AT 319.0 FEET.STONE. GREY. 0002500297ROCK. SEISMIC VELOCITY = **Note: Many records provided by the department have a truncated [Stratum Description] field.				

DB	Map Key	Number of Records	Direction/ Distance (m)	Elev/Diff (m)	Site
Source					
Source Type:	Data Survey			Source Appl:	Spatial/Tabular
Source Orig:	Geological Survey of Canada			Source Iden:	1
Source Date:	1956-1972			Scale or Res:	Varies
Confidence:	M			Horizontal:	NAD27
Observatio:				Verticalda:	Mean Average Sea Level
Source Name:	Urban Geology Automated Information System (UGAIS)				
Source Details:	File: OTTAWA2.txt RecordID: 072230 NTS_Sheet: 31G05A				
Confiden 1:	Reliable information but incomplete.				
Source List					
Source Identifier:	1			Horizontal Datum:	NAD27
Source Type:	Data Survey			Vertical Datum:	Mean Average Sea Level
Source Date:	1956-1972			Projection Name:	Universal Transverse Mercator
Scale or Resolution:	Varies				
Source Name:	Urban Geology Automated Information System (UGAIS)				
Source Originators:	Geological Survey of Canada				

BORE	14	1 of 1	SW/86.0	99.8 / -2.03	ON
Borehole ID:	614714			Inclin FLG:	No
OGF ID:	215515657			SP Status:	Initial Entry
Status:				Surv Elev:	No
Type:	Borehole			Piezometer:	No
Use:				Primary Name:	
Completion Date:				Municipality:	
Static Water Level:	4.9			Lot:	
Primary Water Use:				Township:	
Sec. Water Use:				Latitude DD:	45.325752
Total Depth m:	-999			Longitude DD:	-75.597816
Depth Ref:	Ground Surface			UTM Zone:	18
Depth Elev:				Easting:	453151
Drill Method:				Northing:	5019312
Orig Ground Elev m:	102			Location Accuracy:	
Elev Reliabil Note:				Accuracy:	Not Applicable
DEM Ground Elev m:	102				
Concession:					
Location D:					
Survey D:					
Comments:					

Borehole Geology Stratum

Geology Stratum ID:	218399116			Mat Consistency:	Loose
Top Depth:	0			Material Moisture:	
Bottom Depth:	4.9			Material Texture:	
Material Color:				Non Geo Mat Type:	
Material 1:	Stones			Geologic Formation:	
Material 2:				Geologic Group:	
Material 3:				Geologic Period:	
Material 4:				Depositional Gen:	
Gsc Material Description:					
Stratum Description:	STONES. LOOSE.				
Geology Stratum ID:	218399117			Mat Consistency:	
Top Depth:	4.9			Material Moisture:	
Bottom Depth:				Material Texture:	
Material Color:	Grey			Non Geo Mat Type:	
Material 1:	Bedrock			Geologic Formation:	
Material 2:	Shale			Geologic Group:	
Material 3:				Geologic Period:	

DB	Map Key	Number of Records	Direction/ Distance (m)	Elev/Diff (m)	Site
Material 4:			Depositional Gen:		
Gsc Material Description:		BEDROCK. WATER STABLE AT 319.0 FEET. STONE. GREY. 0002500297 ROCK. SEISMIC VELOCITY = 12000.			
Stratum Description:					
Source					
Source Type:	Data Survey			Source Appl:	Spatial/Tabular
Source Orig:	Geological Survey of Canada			Source Iden:	1
Source Date:	1956-1972			Scale or Res:	Varies
Confidence:	M			Horizontal:	NAD27
Observatio:				Verticalda:	Mean Average Sea Level
Source Name:	Urban Geology Automated Information System (UGAIS)				
Source Details:	File: OTTAWA2.txt RecordID: 072220 NTS_Sheet: 31G05A				
Confiden 1:	Reliable information but incomplete.				
Source List					
Source Identifier:	1			Horizontal Datum:	NAD27
Source Type:	Data Survey			Vertical Datum:	Mean Average Sea Level
Source Date:	1956-1972			Projection Name:	Universal Transverse Mercator
Scale or Resolution:	Varies				
Source Name:	Urban Geology Automated Information System (UGAIS)				
Source Originators:	Geological Survey of Canada				

BORE	<u>20</u>	1 of 2	S/125.0	99.9 / -2.00	ON
Borehole ID:	614710			Inclin FLG:	No
OGF ID:	215515653			SP Status:	Initial Entry
Status:				Surv Elev:	No
Type:	Borehole			Piezometer:	No
Use:				Primary Name:	
Completion Date:	JUL-1953			Municipality:	
Static Water Level:				Lot:	
Primary Water Use:				Township:	
Sec. Water Use:				Latitude DD:	45.324766
Total Depth m:	77.7			Longitude DD:	-75.59704
Depth Ref:	Ground Surface			UTM Zone:	18
Depth Elev:				Easting:	453211
Drill Method:				Northing:	5019202
Orig Ground Elev m:	104			Location Accuracy:	
Elev Reliabil Note:				Accuracy:	Not Applicable
DEM Ground Elev m:	102				
Concession:					
Location D:					
Survey D:					
Comments:					

Borehole Geology Stratum

Geology Stratum ID:	218399102			Mat Consistency:	
Top Depth:	4.9			Material Moisture:	
Bottom Depth:	77.7			Material Texture:	
Material Color:	Black			Non Geo Mat Type:	
Material 1:	Shale			Geologic Formation:	
Material 2:				Geologic Group:	
Material 3:				Geologic Period:	
Material 4:				Depositional Gen:	
Gsc Material Description:	SHALE. BLACK. 001001300. UNSPECIFIED. SEISMIC VELOCITY = 6400. BEDROCK. SEISMIC VELOCITY =				
Stratum Description:	**Note: Many records provided by the department have a truncated [Stratum Description] field.				
Geology Stratum ID:	218399101			Mat Consistency:	

DB	Map Key	Number of Records	Direction/ Distance (m)	Elev/Diff (m)	Site
Top Depth:	0			Material Moisture:	
Bottom Depth:	4.9			Material Texture:	
Material Color:				Non Geo Mat Type:	
Material 1:	Shale			Geologic Formation:	
Material 2:	Soil			Geologic Group:	
Material 3:	Gravel			Geologic Period:	
Material 4:				Depositional Gen:	
Gsc Material Description:					
Stratum Description:		SHALE.			

Source

Source Type:	Data Survey	Source Appl:	Spatial/Tabular
Source Orig:	Geological Survey of Canada	Source Iden:	1
Source Date:	1956-1972	Scale or Res:	Varies
Confidence:		Horizontal:	NAD27
Observatio:		Verticalda:	Mean Average Sea Level
Source Name:	Urban Geology Automated Information System (UGAIS)		
Source Details:	File: OTTAWA2.txt RecordID: 07218 NTS_Sheet:		
Confiden 1:			

Source List

Source Identifier:	1	Horizontal Datum:	NAD27
Source Type:	Data Survey	Vertical Datum:	Mean Average Sea Level
Source Date:	1956-1972	Projection Name:	Universal Transverse Mercator
Scale or Resolution:	Varies		
Source Name:	Urban Geology Automated Information System (UGAIS)		
Source Originators:	Geological Survey of Canada		

BORE	24	1 of 2	NE/168.3	102.4 / 0.54	ON
Borehole ID:	614722			Inclin FLG:	No
OGF ID:	215515665			SP Status:	Initial Entry
Status:				Surv Elev:	No
Type:	Borehole			Piezometer:	No
Use:				Primary Name:	
Completion Date:	AUG-1964			Municipality:	
Static Water Level:				Lot:	
Primary Water Use:				Township:	
Sec. Water Use:				Latitude DD:	45.328288
Total Depth m:	21.3			Longitude DD:	-75.59478
Depth Ref:	Ground Surface			UTM Zone:	18
Depth Elev:				Easting:	453391
Drill Method:				Northing:	5019592
Orig Ground Elev m:	103			Location Accuracy:	
Elev Reliabil Note:				Accuracy:	Not Applicable
DEM Ground Elev m:	103				
Concession:					
Location D:					
Survey D:					
Comments:					

Borehole Geology Stratum

Geology Stratum ID:	218399139	Mat Consistency:	
Top Depth:	2.4	Material Moisture:	
Bottom Depth:	21.3	Material Texture:	
Material Color:	Brown	Non Geo Mat Type:	
Material 1:	Slate	Geologic Formation:	
Material 2:		Geologic Group:	
Material 3:		Geologic Period:	

DB	Map Key	Number of Records	Direction/ Distance (m)	Elev/Diff (m)	Site
Material 4:			Depositional Gen:		
Gsc Material Description:		SLATE. BROWN. 00070. 00190STONE. GREY. 000570002500297ROCK. SEISMIC VELOCITY = 12000.			
Stratum Description:					
Geology Stratum ID:	218399138			Mat Consistency:	
Top Depth:	0			Material Moisture:	
Bottom Depth:	2.4			Material Texture:	
Material Color:	Brown			Non Geo Mat Type:	
Material 1:	Shale			Geologic Formation:	
Material 2:				Geologic Group:	
Material 3:				Geologic Period:	
Material 4:				Depositional Gen:	
Gsc Material Description:		SHALE. BROWN.			
Stratum Description:					
Source					
Source Type:	Data Survey			Source Appl:	Spatial/Tabular
Source Orig:	Geological Survey of Canada			Source Iden:	1
Source Date:	1956-1972			Scale or Res:	Varies
Confidence:				Horizontal:	NAD27
Observatio:				Verticalda:	Mean Average Sea Level
Source Name:	Urban Geology Automated Information System (UGAIS)				
Source Details:	File: OTTAWA2.txt RecordID: 07230 NTS_Sheet:				
Confiden 1:					
Source List					
Source Identifier:	1			Horizontal Datum:	NAD27
Source Type:	Data Survey			Vertical Datum:	Mean Average Sea Level
Source Date:	1956-1972			Projection Name:	Universal Transverse Mercator
Scale or Resolution:	Varies				
Source Name:	Urban Geology Automated Information System (UGAIS)				
Source Originators:	Geological Survey of Canada				

BORE	31	1 of 2	NNE/201.8	103.9 / 2.03	ON
Borehole ID:	614724			Inclin FLG:	No
OGF ID:	215515666			SP Status:	Initial Entry
Status:				Surv Elev:	No
Type:	Borehole			Piezometer:	No
Use:				Primary Name:	
Completion Date:	NOV-1953			Municipality:	
Static Water Level:				Lot:	
Primary Water Use:				Township:	
Sec. Water Use:				Latitude DD:	45.329186
Total Depth m:	72.8			Longitude DD:	-75.5953
Depth Ref:	Ground Surface			UTM Zone:	18
Depth Elev:				Easting:	453351
Drill Method:				Northing:	5019692
Orig Ground Elev m:	103			Location Accuracy:	
Elev Reliabil Note:				Accuracy:	Not Applicable
DEM Ground Elev m:	104				
Concession:					
Location D:					
Survey D:					
Comments:					

Borehole Geology Stratum

Geology Stratum ID: 218399140
Top Depth: 0
Mat Consistency:
Material Moisture:

DB	Map Key	Number of Records	Direction/ Distance (m)	Elev/Diff (m)	Site
Bottom Depth:	4.9				
Material Color:	Black				
Material 1:	Gravel				
Material 2:	Shale				
Material 3:					
Material 4:					
Gsc Material Description:					
Stratum Description:	GRAVEL. BLACK.				
Geology Stratum ID:	218399141				
Top Depth:	4.9				
Bottom Depth:	72.8				
Material Color:	Grey				
Material 1:	Bedrock				
Material 2:	Shale				
Material 3:					
Material 4:					
Gsc Material Description:					
Stratum Description:	BEDROCK. 00160070. 00190STONE. GREY. 000570002500297ROCK. SEISMIC VELOCITY = 12000.				

Source

Source Type:	Data Survey	Source Appl:	Spatial/Tabular
Source Orig:	Geological Survey of Canada	Source Iden:	1
Source Date:	1956-1972	Scale or Res:	Varies
Confidence:		Horizontal:	NAD27
Observatio:		Verticalda:	Mean Average Sea Level
Source Name:	Urban Geology Automated Information System (UGAIS)		
Source Details:	File: OTTAWA2.txt RecordID: 07232 NTS_Sheet:		
Confiden 1:			

Source List

Source Identifier:	1	Horizontal Datum:	NAD27
Source Type:	Data Survey	Vertical Datum:	Mean Average Sea Level
Source Date:	1956-1972	Projection Name:	Universal Transverse Mercator
Scale or Resolution:	Varies		
Source Name:	Urban Geology Automated Information System (UGAIS)		
Source Originators:	Geological Survey of Canada		

CA	<u>4</u>	1 of 1	SSW/8.7	100.9 / -1.00	Claridge Homes (Leitrim) Inc. 4635,4703,4723 Bank Street Ottawa ON
Certificate #:	4237-8J4JV3				
Application Year:	2011				
Issue Date:	7/8/2011				
Approval Type:	Municipal and Private Sewage Works				
Status:	Approved				
Application Type:					
Client Name:					
Client Address:					
Client City:					
Client Postal Code:					
Project Description:					
Contaminants:					
Emission Control:					

CA	<u>11</u>	1 of 7	ENE/52.5	103.0 / 1.08	The Ottawa Rotary Home 4637 Bank St formerly 4635 Bank Street Ottawa ON
-----------	------------------	---------------	-----------------	---------------------	--

DB	Map Key	Number of Records	Direction/ Distance (m)	Elev/Diff (m)	Site
<p>Certificate #: 1750-7GNMAR Application Year: 2008 Issue Date: 8/14/2008 Approval Type: Air Status: Approved Application Type: Client Name: Client Address: Client City: Client Postal Code: Project Description: Contaminants: Emission Control:</p>					
CA	11	2 of 7	ENE/52.5	103.0 / 1.08	The Ottawa Rotary Club for Crippled Children 4637 Bank St formerly 4635 Bank Street Ottawa ON
<p>Certificate #: 3707-7GFQTB Application Year: 2008 Issue Date: 7/14/2008 Approval Type: Municipal and Private Sewage Works Status: Approved Application Type: Client Name: Client Address: Client City: Client Postal Code: Project Description: Contaminants: Emission Control:</p>					
CA	11	3 of 7	ENE/52.5	103.0 / 1.08	The Ottawa Rotary Club for Crippled Children 4637 Bank St formerly 4635 Bank Street Ottawa ON
<p>Certificate #: 4390-7HXPK6 Application Year: 2008 Issue Date: 8/28/2008 Approval Type: Municipal and Private Sewage Works Status: Approved Application Type: Client Name: Client Address: Client City: Client Postal Code: Project Description: Contaminants: Emission Control:</p>					
CA	22	1 of 14	SW/132.6	99.9 / -2.01	The Roman Catholic Episcopal Corporation of Ottawa 4660 Bank St Gloucester Ottawa ON
<p>Certificate #: 8875-83VNMT</p>					

DB	Map Key	Number of Records	Direction/ Distance (m)	Elev/Diff (m)	Site
Application Year:		2010			
Issue Date:		4/28/2010			
Approval Type:		Air			
Status:		Approved			
Application Type:					
Client Name:					
Client Address:					
Client City:					
Client Postal Code:					
Project Description:					
Contaminants:					
Emission Control:					

CA	<u>36</u>	1 of 5	NNW/244.8	103.9 / 2.00	Hydro Ottawa Limited 4565 Bank St Ottawa ON
Certificate #:		9836-8B5R3R			
Application Year:		2011			
Issue Date:		4/5/2011			
Approval Type:		Air			
Status:		Approved			
Application Type:					
Client Name:					
Client Address:					
Client City:					
Client Postal Code:					
Project Description:					
Contaminants:					
Emission Control:					

CA	<u>36</u>	2 of 5	NNW/244.8	103.9 / 2.00	Hydro Ottawa Limited 4565 Bank Street Ottawa ON
Certificate #:		2200-6FSLF7			
Application Year:		2005			
Issue Date:		9/6/2005			
Approval Type:		Air			
Status:		Approved			
Application Type:					
Client Name:					
Client Address:					
Client City:					
Client Postal Code:					
Project Description:					
Contaminants:					
Emission Control:					

CFOT	<u>21</u>	1 of 17	SSE/130.9	100.9 / -1.00	W.O. Stinson & Son Ltd. 4727 Bank St. GLOUCESTER ON K1T 3W7
Licence No:					
Registration No:		200204-2415			
Posse File No:					
Posse Reg No:					
Tank Type:					
Instance Number:					
Facility Type:					
Instance Type:					
Letter Sent:					
Corrosion Protection:					
Province:					
Nbr:					
Contact Name:					
Contact Address:				4726 Bank St	
Contact Address2:					
Contact Suite:					

DB	Map Key	Number of Records	Direction/ Distance (m)	Elev/Diff (m)	Site
Status Name:				Contact City:	Gloucester
Fuel Type:				Contact Prov:	ON
Distributor:		W.O. Stinson & Son Ltd.		Contact Postal:	K1T 3W7
Tank Material:		Steel		Tank Address:	4727 Bank St.
Tank Age (as of 05/1992):		11 yrs		Comments:	
Tank Size:		2200 L			

CFOT	<u>34</u>	1 of 23	S/212.7	99.9 / -2.00	W.O. STINSON & SON LIMITED 4728 BANK ST OTTAWA ON K1T 3W7
Licence No:				Letter Sent:	
Registration No:				Corrosion Protection:	Sacrificial anode
Posse File No:				Province:	ON
Posse Reg No:				Nbr:	2259
Tank Type:		Single Wall UST		Contact Name:	
Instance Number:		61165468		Contact Address:	
Facility Type:		FS Fuel Oil Tank		Contact Address2:	
Instance Type:		FS Fuel Oil Tank		Contact Suite:	
Status Name:		Active		Contact City:	
Fuel Type:		Fuel Oil		Contact Prov:	
Distributor:				Contact Postal:	
Tank Material:		Steel		Tank Address:	4728 BANK ST
Tank Age (as of 05/1992):				Comments:	
Tank Size:		2200			

EBR	<u>22</u>	2 of 14	SW/132.6	99.9 / -2.01	The Roman Catholic Episcopal Corporation of Ottawa 4660 Bank Street Ottawa K1T 3W7 CITY OF OTTAWA ON
EBR Registry No:		010-3275		Year:	2008
Ministry Ref No:		8693-7CELTN		Act 1:	
Notice Type:		Instrument Decision		Act 2:	
Notice Stage:				Comment Period:	
Notice Date:		November 13, 2014		Section:	
Proposal Date:		April 15, 2008		Site Location Map:	
Decision Posted:					
Posted By:					
Company Name:		The Roman Catholic Episcopal Corporation of Ottawa			
Off Instrument Name:					
Instrument Type:		(EPA Part II.1-air) - Environmental Compliance Approval (project type: air)			
Proponent Name:					
Proponent Address:		1247 Kilborn Place, Ottawa Ontario, Canada K1H 6K9			
Site Address:					
Location Other:					
URL:					
Site Location Details:					
4660 Bank Street Ottawa K1T 3W7 CITY OF OTTAWA					

EBR	<u>22</u>	3 of 14	SW/132.6	99.9 / -2.01	The Roman Catholic Episcopal Corporation of Ottawa 4660 Bank Street Ottawa K1T 3W7 CITY OF OTTAWA ON
------------	------------------	----------------	-----------------	---------------------	---

DB	Map Key	Number of Records	Direction/ Distance (m)	Elev/Diff (m)	Site
EBR Registry No:	010-8374			Year:	2009
Ministry Ref No:	3272-7XANPL			Act 1:	
Notice Type:	Instrument Decision			Act 2:	
Notice Stage:	803474401			Comment Period:	
Notice Date:	May 03, 2010			Section:	
Proposal Date:	November 16, 2009			Site Location Map:	
Decision Posted:					
Posted By:					
Company Name:	The Roman Catholic Episcopal Corporation of Ottawa				
Off Instrument Name:					
Instrument Type:	(EPA s. 9) - Approval for discharge into the natural environment other than water (i.e. Air)				
Proponent Name:					
Proponent Address:	1247 Kilborn place, Ottawa Ontario, Canada K1H 6K9				
Site Address:					
Location Other:					
URL:					
Site Location Details:					
4660 Bank Street Ottawa K1T 3W7 CITY OF OTTAWA					

EBR	<u>22</u>	4 of 14	SW/132.6	99.9 / -2.01	The Roman Catholic Episcopal Corporation of Ottawa 4660 Bank Street Ottawa K1T 3W7 CITY OF OTTAWA ON
EBR Registry No:	011-9319			Year:	2013
Ministry Ref No:	6702-97QL8Q			Act 1:	
Notice Type:	Instrument Decision			Act 2:	
Notice Stage:	808941735			Comment Period:	
Notice Date:	October 14, 2015			Section:	
Proposal Date:	June 05, 2013			Site Location Map:	
Decision Posted:					
Posted By:					
Company Name:	The Roman Catholic Episcopal Corporation of Ottawa				
Off Instrument Name:					
Instrument Type:	(EPA Part II.1-air) - Environmental Compliance Approval (project type: air)				
Proponent Name:					
Proponent Address:	1247 Kilborn place, Ottawa Ontario, Canada K1H 6K9				
Site Address:					
Location Other:					
URL:					
Site Location Details:					
4660 Bank Street Ottawa K1T 3W7 CITY OF OTTAWA					

EBR	<u>38</u>	1 of 25	NNW/247.5	104.4 / 2.54	Hydro Ottawa Limited/ Hydro Ottawa Limitee 4565 Bank Street Ottawa K1T 3W6 CITY OF OTTAWA ON
EBR Registry No:	012-2093			Year:	2014
Ministry Ref No:	6111-9JTJCF			Act 1:	
Notice Type:	Instrument Decision			Act 2:	
Notice Stage:	819960499			Comment Period:	
Notice Date:	October 21, 2015			Section:	
Proposal Date:	July 04, 2014			Site Location Map:	

DB	Map Key	Number of Records	Direction/ Distance (m)	Elev/Diff (m)	Site
Decision Posted:					
Posted By:					
Company Name:		Hydro Ottawa Limited/ Hydro Ottawa Limitée			
Off Instrument Name:					
Instrument Type:		(EPA Part II.1-air) - Environmental Compliance Approval (project type: air)			
Proponent Name:					
Proponent Address:		3025 Albion Road, Ottawa Ontario, Canada K1V 9V9			
Site Address:					
Location Other:					
URL:					
Site Location Details:					
4565 Bank Street Ottawa K1T 3W6 CITY OF OTTAWA					

EBR	<u>38</u>	2 of 25	NNW/247.5	104.4 / 2.54	Hydro Ottawa Limited 4565 Bank Street Ottawa K1T 3W6 CITY OF OTTAWA ON
EBR Registry No:		010-6526		Year: 2009	
Ministry Ref No:		9498-7RBPG7		Act 1:	
Notice Type:		Instrument Decision		Act 2:	
Notice Stage:		803319922		Comment Period:	
Notice Date:		April 11, 2011		Section:	
Proposal Date:		April 27, 2009		Site Location Map:	
Decision Posted:					
Posted By:					
Company Name:		Hydro Ottawa Limited			
Off Instrument Name:					
Instrument Type:		(EPA s. 9) - Approval for discharge into the natural environment other than water (i.e. Air)			
Proponent Name:					
Proponent Address:		3025 Albion Road North, Ottawa Ontario, Canada K1G 3S4			
Site Address:					
Location Other:					
URL:					
Site Location Details:					
4565 Bank Street Ottawa K1T 3W6 CITY OF OTTAWA					

ECA	<u>11</u>	4 of 7	ENE/52.5	103.0 / 1.08	The Ottawa Rotary Club for Crippled Children 4637 Bank St formerly 4635 Bank Street Ottawa ON K1R 3V3
Approval No:		9117-7GFQLK		MOE District:	
Approval Date:		2008-07-14		City:	
Status:		Approved		Longitude:	
Record Type:		ECA		Latitude:	
Link Source:		IDS		Geometry X:	
SWP Area Name:		Geometry Y:			
Approval Type:		ECA-Municipal Drinking Water Systems			
Project Type:		Municipal Drinking Water Systems			
Address:		4637 Bank St formerly 4635 Bank Street			
Full Address:					
Full PDF Link:					

DB	Map Key	Number of Records	Direction/ Distance (m)	Elev/Diff (m)	Site
ECA	11	5 of 7	ENE/52.5	103.0 / 1.08	The Ottawa Rotary Home 4637 Bank St formerly 4635 Bank Street Ottawa ON K1R 7V3
Approval No: 1750-7GNMAR Approval Date: 2008-08-14 Status: Approved Record Type: ECA Link Source: IDS SWP Area Name: Approval Type: ECA-AIR Project Type: AIR Address: 4637 Bank St formerly 4635 Bank Street Full Address: Full PDF Link: https://www.accessenvironment.ene.gov.on.ca/instruments/7600-7FCQ6R-14.pdf		MOE District: City: Longitude: Latitude: Geometry X: Geometry Y:			
ECA	11	6 of 7	ENE/52.5	103.0 / 1.08	The Ottawa Rotary Club for Crippled Children 4637 Bank St formerly 4635 Bank Street Ottawa ON K1R 7V3
Approval No: 4390-7HXPK6 Approval Date: 2008-08-28 Status: Approved Record Type: ECA Link Source: IDS SWP Area Name: Approval Type: ECA-MUNICIPAL AND PRIVATE SEWAGE WORKS Project Type: MUNICIPAL AND PRIVATE SEWAGE WORKS Address: 4637 Bank St formerly 4635 Bank Street Full Address: Full PDF Link: https://www.accessenvironment.ene.gov.on.ca/instruments/6917-7GEK8W-14.pdf		MOE District: City: Longitude: Latitude: Geometry X: Geometry Y:			
ECA	11	7 of 7	ENE/52.5	103.0 / 1.08	The Ottawa Rotary Club for Crippled Children 4637 Bank St formerly 4635 Bank Street Ottawa ON K1R 3V3
Approval No: 3707-7GFQTB Approval Date: 2008-07-14 Status: Approved Record Type: ECA Link Source: IDS SWP Area Name: Approval Type: ECA-MUNICIPAL AND PRIVATE SEWAGE WORKS Project Type: MUNICIPAL AND PRIVATE SEWAGE WORKS Address: 4637 Bank St formerly 4635 Bank Street Full Address: Full PDF Link: https://www.accessenvironment.ene.gov.on.ca/instruments/2745-7GEK83-14.pdf		MOE District: City: Longitude: Latitude: Geometry X: Geometry Y:			
ECA	22	5 of 14	SW/132.6	99.9 / -2.01	The Roman Catholic Episcopal Corporation of Ottawa 4660 Bank St Gloucester Ottawa ON K1H 6K9
Approval No: 8875-83VNMT Approval Date: 2010-04-28 Status: Revoked and/or Replaced		MOE District: Ottawa City: Longitude: -75.59443999999999			

DB	Map Key	Number of Records	Direction/ Distance (m)	Elev/Diff (m)	Site
Record Type:	ECA			Latitude:	45.321445
Link Source:	IDS			Geometry X:	
SWP Area Name:	South Nation			Geometry Y:	
Approval Type:	ECA-AIR				
Project Type:	AIR				
Address:	4660 Bank St Gloucester				
Full Address:					
Full PDF Link:	https://www.accessenvironment.ene.gov.on.ca/instruments/3272-7XANPL-14.pdf				
ECA	<u>22</u>	6 of 14	SW/132.6	99.9 / -2.01	The Roman Catholic Episcopal Corporation of Ottawa 4660 Bank St Gloucester Ottawa ON K1H 6K9
Approval No:	6280-9YMK8U			MOE District:	Ottawa
Approval Date:	2015-10-09			City:	
Status:	Approved			Longitude:	-75.59443999999999
Record Type:	ECA			Latitude:	45.321445
Link Source:	IDS			Geometry X:	
SWP Area Name:	South Nation			Geometry Y:	
Approval Type:	ECA-AIR				
Project Type:	AIR				
Address:	4660 Bank St Gloucester				
Full Address:					
Full PDF Link:	https://www.accessenvironment.ene.gov.on.ca/instruments/6702-97QL8Q-14.pdf				
ECA	<u>22</u>	7 of 14	SW/132.6	99.9 / -2.01	The Roman Catholic Episcopal Corporation of Ottawa 4660 Bank St Gloucester Ottawa ON K1H 6K9
Approval No:	8875-83VNMT			MOE District:	Ottawa
Approval Date:	2012-09-11			City:	
Status:	Revoked and/or Replaced			Longitude:	-75.59443999999999
Record Type:	ECA			Latitude:	45.321445
Link Source:	IDS			Geometry X:	
SWP Area Name:	South Nation			Geometry Y:	
Approval Type:	ECA-AIR				
Project Type:	AIR				
Address:	4660 Bank St Gloucester				
Full Address:					
Full PDF Link:					
ECA	<u>32</u>	1 of 2	ESE/203.5	99.9 / -2.00	Claridge Homes (Leitrim) Inc. 4635,4703,4723 Bank Street Ottawa ON K2P 0Y6
Approval No:	9736-97PJXS			MOE District:	Ottawa
Approval Date:	2013-05-21			City:	
Status:	Approved			Longitude:	-75.5858
Record Type:	ECA			Latitude:	45.330200000000005
Link Source:	IDS			Geometry X:	
SWP Area Name:	South Nation			Geometry Y:	
Approval Type:	ECA-MUNICIPAL AND PRIVATE SEWAGE WORKS				
Project Type:	MUNICIPAL AND PRIVATE SEWAGE WORKS				
Address:	4635,4703,4723 Bank Street				
Full Address:					
Full PDF Link:	https://www.accessenvironment.ene.gov.on.ca/instruments/9774-968RVE-14.pdf				

DB	Map Key	Number of Records	Direction/ Distance (m)	Elev/Diff (m)	Site
ECA	32	2 of 2	ESE/203.5	99.9 / -2.00	Claridge Homes (Leitrim) Inc. 4635,4703,4723 Bank Street Ottawa ON K2P 0Y6
Approval No:	4237-8J4JV3			MOE District:	Ottawa
Approval Date:	2011-07-08			City:	
Status:	Approved			Longitude:	-75.5858
Record Type:	ECA			Latitude:	45.330200000000005
Link Source:	IDS			Geometry X:	
SWP Area Name:	South Nation			Geometry Y:	
Approval Type:	ECA-MUNICIPAL AND PRIVATE SEWAGE WORKS				
Project Type:	MUNICIPAL AND PRIVATE SEWAGE WORKS				
Address:	4635,4703,4723 Bank Street				
Full Address:					
Full PDF Link:	https://www.accessenvironment.ene.gov.on.ca/instruments/0186-8HZLY9-14.pdf				
ECA	34	2 of 23	S/212.7	99.9 / -2.00	W. O. Stinson & Son Limited 4728 Bank St Part of Lot 17, Concession 4 Rideau Front Ottawa ON K1T 3W7
Approval No:	0653-9WUQXG			MOE District:	Ottawa
Approval Date:	2015-05-27			City:	
Status:	Approved			Longitude:	-75.5956
Record Type:	ECA			Latitude:	45.323764999999995
Link Source:	IDS			Geometry X:	
SWP Area Name:	South Nation			Geometry Y:	
Approval Type:	ECA-INDUSTRIAL SEWAGE WORKS				
Project Type:	INDUSTRIAL SEWAGE WORKS				
Address:	4728 Bank St Part of Lot 17, Concession 4 Rideau Front				
Full Address:					
Full PDF Link:	https://www.accessenvironment.ene.gov.on.ca/instruments/5288-9R7PH3-14.pdf				
ECA	38	3 of 25	NNW/247.5	104.4 / 2.54	Hydro Ottawa Limited/ Hydro Ottawa Limitee 4565 Bank St Ottawa ON K1G 3S4
Approval No:	2634-A34NHV			MOE District:	Ottawa
Approval Date:	2015-10-13			City:	
Status:	Approved			Longitude:	-75.597569999999999
Record Type:	ECA			Latitude:	45.32978
Link Source:	IDS			Geometry X:	
SWP Area Name:	South Nation			Geometry Y:	
Approval Type:	ECA-AIR				
Project Type:	AIR				
Address:	4565 Bank St				
Full Address:					
Full PDF Link:	https://www.accessenvironment.ene.gov.on.ca/instruments/6111-9JTJCF-14.pdf				
ECA	38	4 of 25	NNW/247.5	104.4 / 2.54	Hydro Ottawa Limited 4565 Bank St Ottawa ON K1T 3W6
Approval No:	2200-6FSLF7			MOE District:	Ottawa
Approval Date:	2005-09-06			City:	
Status:	Revoked and/or Replaced			Longitude:	-75.597569999999999
Record Type:	ECA			Latitude:	45.32978
Link Source:	IDS			Geometry X:	
SWP Area Name:	South Nation			Geometry Y:	
Approval Type:	ECA-AIR				

DB	Map Key	Number of Records	Direction/ Distance (m)	Elev/Diff (m)	Site
Project Type:		AIR			
Address:		4565 Bank St			
Full Address:					
Full PDF Link:		https://www.accessenvironment.ene.gov.on.ca/instruments/5818-6DTL78-14.pdf			

ECA	38	5 of 25	NNW/247.5	104.4 / 2.54	Hydro Ottawa Limited 4565 Bank St Ottawa ON K1G 3S4
Approval No:		9836-8B5R3R		MOE District: Ottawa	
Approval Date:		2011-04-05		City:	
Status:		Revoked and/or Replaced		Longitude: -75.5975699999999	
Record Type:		ECA		Latitude: 45.32978	
Link Source:		IDS		Geometry X:	
SWP Area Name:		South Nation		Geometry Y:	
Approval Type:		ECA-AIR			
Project Type:		AIR			
Address:		4565 Bank St			
Full Address:					
Full PDF Link:		https://www.accessenvironment.ene.gov.on.ca/instruments/9498-7RBPG7-14.pdf			

EHS	15	1 of 1	NNW/87.7	102.7 / 0.85	4603 Bank Street n/a ON K1T 3W6
Order No:		20060404013w		Nearest Intersection:	
Status:		C		Municipality:	
Report Type:		Online Mapless		Client Prov/State: ON	
Report Date:		4/4/2006		Search Radius (km): 0.25	
Date Received:		4/4/2006		X:	
Previous Site Name:				Y:	
Lot/Building Size:					
Additional Info Ordered:					

EHS	22	8 of 14	SW/132.6	99.9 / -2.01	4660 Bank St Ottawa ON K1T3W7
Order No:		20160621069		Nearest Intersection:	
Status:		C		Municipality: Gloucester	
Report Type:		Custom Report		Client Prov/State: ON	
Report Date:		27-JUN-16		Search Radius (km): .25	
Date Received:		21-JUN-16		X: -75.608007	
Previous Site Name:				Y: 45.321844	
Lot/Building Size:					
Additional Info Ordered:		City Directory			

EHS	33	1 of 1	N/212.1	104.9 / 3.00	4565 Bank St Ottawa ON K1T3W6
Order No:		20150902074		Nearest Intersection:	
Status:		C		Municipality:	
Report Type:		Custom Report		Client Prov/State: ON	
Report Date:		24-SEP-15		Search Radius (km): .25	
Date Received:		02-SEP-15		X: -75.597178	
Previous Site Name:				Y: 45.329568	
Lot/Building Size:					
Additional Info Ordered:					

DB	Map Key	Number of Records	Direction/ Distance (m)	Elev/Diff (m)	Site
EXP	17	1 of 35	S/114.7	100.0 / -1.86	W O STINSON & SON LTD* 4726 BANK ST GLOUCESTER ON
Instance No:		10475864			
Instance ID:		20793			
Instance Type:		FS Highway Tank - Gas/Diesel			
Description:		FS HIGHWAY TANK - GASOLINE/DIESEL			
Status:		EXPIRED			
TSSA Program Area:					
Maximum Hazard Rank:					
Facility Type:					
Expired Date:					
EXP	17	2 of 35	S/114.7	100.0 / -1.86	W O STINSON & SON LTD* 4726 BANK ST GLOUCESTER ON K1T 3W7
Instance No:		10024137			
Instance ID:					
Instance Type:		FS Facility			
Description:					
Status:		EXPIRED			
TSSA Program Area:					
Maximum Hazard Rank:					
Facility Type:					
Expired Date:		5/21/2009			
EXP	17	3 of 35	S/114.7	100.0 / -1.86	W O STINSON & SON LTD* 4726 BANK ST GLOUCESTER ON K1T 3W7
Instance No:		11185880			
Instance ID:					
Instance Type:		FS Liquid Fuel Tank			
Description:					
Status:		EXPIRED			
TSSA Program Area:					
Maximum Hazard Rank:					
Facility Type:					
Expired Date:		5/6/2013 16:26			
EXP	17	4 of 35	S/114.7	100.0 / -1.86	W O STINSON & SONS LTD 4726 BANK ST GLOUCESTER ON
Instance No:		11353742			
Instance ID:		79524			
Instance Type:		FS Piping			
Description:		FS Piping			
Status:		EXPIRED			
TSSA Program Area:					
Maximum Hazard Rank:					
Facility Type:					
Expired Date:					
EXP	17	5 of 35	S/114.7	100.0 / -1.86	W O STINSON & SON LTD* 4726 BANK ST GLOUCESTER ON

DB	Map Key	Number of Records	Direction/ Distance (m)	Elev/Diff (m)	Site
		10462638			
		18551			
		FS Highway Tank - Gas/Diesel			
		FS HIGHWAY TANK - GASOLINE/DIESEL			
		EXPIRED			
		TSSA Program Area:			
		Maximum Hazard Rank:			
		Facility Type:			
		Expired Date:			
EXP	<u>17</u>	6 of 35	S/114.7	100.0 / -1.86	W O STINSON & SON LTD* 4726 BANK ST GLOUCESTER ON
		10474656			
		21962			
		FS Highway Tank - Gas/Diesel			
		FS HIGHWAY TANK - GASOLINE/DIESEL			
		EXPIRED			
		TSSA Program Area:			
		Maximum Hazard Rank:			
		Facility Type:			
		Expired Date:			
EXP	<u>17</u>	7 of 35	S/114.7	100.0 / -1.86	TILBAR LEASING LIMITED 4726 BANK ST GLOUCESTER ON
		10487701			
		22552			
		FS Highway Tank - Gas/Diesel			
		FS HIGHWAY TANK - GASOLINE/DIESEL			
		EXPIRED			
		TSSA Program Area:			
		Maximum Hazard Rank:			
		Facility Type:			
		Expired Date:			
EXP	<u>17</u>	8 of 35	S/114.7	100.0 / -1.86	W O STINSON SONS LTD. ATTN ERIC STINSON 4726 BANK ST GLOUCESTER ON
		28356277			
		285475			
		FS Highway Tank - Gas/Diesel			
		FS HIGHWAY TANK - GASOLINE/DIESEL			
		EXPIRED			
		TSSA Program Area:			
		Maximum Hazard Rank:			
		Facility Type:			
		Expired Date:			
EXP	<u>17</u>	9 of 35	S/114.7	100.0 / -1.86	TILBAR LEASING LIMITED 4726 BANK ST GLOUCESTER ON
		10487692			

DB	Map Key	Number of Records	Direction/ Distance (m)	Elev/Diff (m)	Site
Instance ID: 23547 Instance Type: FS Highway Tank - Gas/Diesel Description: FS HIGHWAY TANK - GASOLINE/DIESEL Status: EXPIRED TSSA Program Area: Maximum Hazard Rank: Facility Type: Expired Date:					
EXP	<u>17</u>	10 of 35	S/114.7	100.0 / -1.86	W O STINSON & SONS LTD 4726 BANK ST GLOUCESTER ON K1T 3W7
Instance No: 11353723 Instance ID: Instance Type: FS Liquid Fuel Tank Description: Status: EXPIRED TSSA Program Area: Maximum Hazard Rank: Facility Type: Expired Date: 5/21/2009					
EXP	<u>17</u>	11 of 35	S/114.7	100.0 / -1.86	W O STINSON & SON LTD* 4726 BANK ST GLOUCESTER ON K1T 3W7
Instance No: 11185945 Instance ID: Instance Type: FS Liquid Fuel Tank Description: Status: EXPIRED TSSA Program Area: Maximum Hazard Rank: Facility Type: Expired Date: 5/6/2013 16:26					
EXP	<u>17</u>	12 of 35	S/114.7	100.0 / -1.86	W O STINSON & SON LTD* 4726 BANK ST GLOUCESTER ON K1T 3W7
Instance No: 11185764 Instance ID: Instance Type: FS Liquid Fuel Tank Description: Status: EXPIRED TSSA Program Area: Maximum Hazard Rank: Facility Type: Expired Date: 5/6/2013 16:26					
EXP	<u>17</u>	13 of 35	S/114.7	100.0 / -1.86	W O STINSON & SON LTD* 4726 BANK ST GLOUCESTER ON
Instance No: 10485536 Instance ID: 22562 Instance Type: FS Highway Tank - Gas/Diesel Description: FS HIGHWAY TANK - GASOLINE/DIESEL					

DB	Map Key	Number of Records	Direction/ Distance (m)	Elev/Diff (m)	Site
		EXPIRED			
Status: TSSA Program Area: Maximum Hazard Rank: Facility Type: Expired Date:					
EXP	<u>17</u>	14 of 35	S/114.7	100.0 / -1.86	W O STINSON & SON LTD* 4726 BANK ST GLOUCESTER ON K1T 3W7
Instance No: 11185918 Instance ID: Instance Type: FS Liquid Fuel Tank Description: Status: EXPIRED TSSA Program Area: Maximum Hazard Rank: Facility Type: Expired Date: 5/6/2013 16:26					
EXP	<u>17</u>	15 of 35	S/114.7	100.0 / -1.86	W O STINSON & SON LTD* 4726 BANK ST GLOUCESTER ON
Instance No: 10475883 Instance ID: 22114 Instance Type: FS Highway Tank - Gas/Diesel Description: FS HIGHWAY TANK - GASOLINE/DIESEL Status: EXPIRED TSSA Program Area: Maximum Hazard Rank: Facility Type: Expired Date:					
EXP	<u>17</u>	16 of 35	S/114.7	100.0 / -1.86	W O STINSON & SON LTD* 4726 BANK ST GLOUCESTER ON K1T 3W7
Instance No: 11185804 Instance ID: Instance Type: FS Liquid Fuel Tank Description: Status: EXPIRED TSSA Program Area: Maximum Hazard Rank: Facility Type: Expired Date: 5/6/2013 16:26					
EXP	<u>17</u>	17 of 35	S/114.7	100.0 / -1.86	W O STINSON & SON LTD* 4726 BANK ST GLOUCESTER ON K1T 3W7
Instance No: 11185842 Instance ID: Instance Type: FS Liquid Fuel Tank Description: Status: EXPIRED TSSA Program Area: Maximum Hazard Rank:					

DB	Map Key	Number of Records	Direction/ Distance (m)	Elev/Diff (m)	Site
Facility Type:					
Expired Date:		5/6/2013 16:26			
EXP	<u>17</u>	18 of 35	S/114.7	100.0 / -1.86	W O STINSON & SONS LTD 4726 BANK ST GLOUCESTER ON K1T 3W7
Instance No:		10024107			
Instance ID:					
Instance Type:		FS Facility			
Description:					
Status:		EXPIRED			
TSSA Program Area:					
Maximum Hazard Rank:					
Facility Type:					
Expired Date:		5/6/2013 16:26			
EXP	<u>21</u>	2 of 17	SSE/130.9	100.9 / -1.00	W O STINSON & SON LTD* 4727 BANK ST GLOUCESTER ON
Instance No:		11476206			
Instance ID:		86594			
Instance Type:		FS Liquid Fuel Tank			
Description:		FS Liquid Fuel Tank			
Status:		EXPIRED			
TSSA Program Area:					
Maximum Hazard Rank:					
Facility Type:					
Expired Date:					
EXP	<u>21</u>	3 of 17	SSE/130.9	100.9 / -1.00	W O STINSON & SON LTD* 4727 BANK ST GLOUCESTER ON
Instance No:		11476224			
Instance ID:		86424			
Instance Type:		FS Liquid Fuel Tank			
Description:		FS Liquid Fuel Tank			
Status:		EXPIRED			
TSSA Program Area:					
Maximum Hazard Rank:					
Facility Type:					
Expired Date:					
EXP	<u>21</u>	4 of 17	SSE/130.9	100.9 / -1.00	W O STINSON & SON LTD* 4727 BANK ST GLOUCESTER ON
Instance No:		11476239			
Instance ID:		86650			
Instance Type:		FS Liquid Fuel Tank			
Description:		FS Liquid Fuel Tank			
Status:		EXPIRED			
TSSA Program Area:					
Maximum Hazard Rank:					
Facility Type:					
Expired Date:					

DB	Map Key	Number of Records	Direction/ Distance (m)	Elev/Diff (m)	Site
EXP	<u>21</u>	5 of 17	SSE/130.9	100.9 / -1.00	W O STINSON & SON LTD* 4727 BANK ST GLOUCESTER ON
Instance No:		11476304			
Instance ID:		86788			
Instance Type:		FS Piping			
Description:		FS Piping			
Status:		EXPIRED			
TSSA Program Area:					
Maximum Hazard Rank:					
Facility Type:					
Expired Date:					
EXP	<u>21</u>	6 of 17	SSE/130.9	100.9 / -1.00	W O STINSON & SON LTD* 4727 BANK ST GLOUCESTER ON
Instance No:		11476257			
Instance ID:		86147			
Instance Type:		FS Liquid Fuel Tank			
Description:		FS Liquid Fuel Tank			
Status:		EXPIRED			
TSSA Program Area:					
Maximum Hazard Rank:					
Facility Type:					
Expired Date:					
EXP	<u>21</u>	7 of 17	SSE/130.9	100.9 / -1.00	W O STINSON & SON LTD* 4727 BANK ST GLOUCESTER ON
Instance No:		11476186			
Instance ID:		86139			
Instance Type:		FS Liquid Fuel Tank			
Description:		FS Liquid Fuel Tank			
Status:		EXPIRED			
TSSA Program Area:					
Maximum Hazard Rank:					
Facility Type:					
Expired Date:					
EXP	<u>21</u>	8 of 17	SSE/130.9	100.9 / -1.00	W O STINSON & SON LTD* 4727 BANK ST GLOUCESTER ON
Instance No:		11476286			
Instance ID:		86061			
Instance Type:		FS Piping			
Description:		FS Piping			
Status:		EXPIRED			
TSSA Program Area:					
Maximum Hazard Rank:					
Facility Type:					
Expired Date:					
EXP	<u>34</u>	3 of 23	S/212.7	99.9 / -2.00	W.O. STINSON & SON LIMITED

DB	Map Key	Number of Records	Direction/ Distance (m)	Elev/Diff (m)	Site
					4728 BANK ST OTTAWA ON K1T 3W7
		Instance No: 11353723 Instance ID: Instance Type: FS Liquid Fuel Tank Description: FS Gasoline Station - Full Serve Status: EXPIRED TSSA Program Area: Maximum Hazard Rank: Facility Type: FS Liquid Fuel Tank Expired Date: 5/21/2009			
EXP	34	4 of 23	S/212.7	99.9 / -2.00	W.O. STINSON & SON LIMITED 4728 BANK ST GLOUCESTER ON K1T 3W7
		Instance No: 11476257 Instance ID: Instance Type: FS Liquid Fuel Tank Description: FS Gasoline Station - Full Serve Status: EXPIRED TSSA Program Area: Maximum Hazard Rank: Facility Type: FS Liquid Fuel Tank Expired Date: 5/21/2009			
EXP	34	5 of 23	S/212.7	99.9 / -2.00	W.O. STINSON & SON LIMITED 4728 BANK ST OTTAWA ON K1T 3W7
		Instance No: 11185945 Instance ID: Instance Type: FS Liquid Fuel Tank Description: FS Gasoline Station - Self Serve Status: EXPIRED TSSA Program Area: Maximum Hazard Rank: Facility Type: FS Liquid Fuel Tank Expired Date: 5/6/2013 4:26:24 PM			
EXP	34	6 of 23	S/212.7	99.9 / -2.00	W.O. STINSON & SON LIMITED 4728 BANK ST OTTAWA ON K1T 3W7
		Instance No: 11185764 Instance ID: Instance Type: FS Liquid Fuel Tank Description: FS Gasoline Station - Self Serve Status: EXPIRED TSSA Program Area: Maximum Hazard Rank: Facility Type: FS Liquid Fuel Tank Expired Date: 5/6/2013 4:26:24 PM			
EXP	34	7 of 23	S/212.7	99.9 / -2.00	W.O. STINSON & SON LIMITED 4728 BANK ST OTTAWA ON K1T 3W7

DB	Map Key	Number of Records	Direction/ Distance (m)	Elev/Diff (m)	Site
<p><i>Instance No:</i> 11185880 <i>Instance ID:</i> <i>Instance Type:</i> FS Liquid Fuel Tank <i>Description:</i> FS Gasoline Station - Self Serve <i>Status:</i> EXPIRED <i>TSSA Program Area:</i> <i>Maximum Hazard Rank:</i> <i>Facility Type:</i> FS Liquid Fuel Tank <i>Expired Date:</i> 5/6/2013 4:26:24 PM</p>					
EXP	<u>34</u>	8 of 23	S/212.7	99.9 / -2.00	W.O. STINSON & SON LIMITED 4728 BANK ST GLOUCESTER ON K1T 3W7
<p><i>Instance No:</i> 11476186 <i>Instance ID:</i> <i>Instance Type:</i> FS Liquid Fuel Tank <i>Description:</i> FS Gasoline Station - Full Serve <i>Status:</i> EXPIRED <i>TSSA Program Area:</i> <i>Maximum Hazard Rank:</i> <i>Facility Type:</i> FS Liquid Fuel Tank <i>Expired Date:</i> 5/21/2009</p>					
EXP	<u>34</u>	9 of 23	S/212.7	99.9 / -2.00	W.O. STINSON & SON LIMITED 4728 BANK ST GLOUCESTER ON K1T 3W7
<p><i>Instance No:</i> 11476206 <i>Instance ID:</i> <i>Instance Type:</i> FS Liquid Fuel Tank <i>Description:</i> FS Gasoline Station - Full Serve <i>Status:</i> EXPIRED <i>TSSA Program Area:</i> <i>Maximum Hazard Rank:</i> <i>Facility Type:</i> FS Liquid Fuel Tank <i>Expired Date:</i> 5/21/2009</p>					
EXP	<u>34</u>	10 of 23	S/212.7	99.9 / -2.00	W.O. STINSON & SON LIMITED 4728 BANK ST OTTAWA ON K1T 3W7
<p><i>Instance No:</i> 11185842 <i>Instance ID:</i> <i>Instance Type:</i> FS Liquid Fuel Tank <i>Description:</i> FS Gasoline Station - Self Serve <i>Status:</i> EXPIRED <i>TSSA Program Area:</i> <i>Maximum Hazard Rank:</i> <i>Facility Type:</i> FS Liquid Fuel Tank <i>Expired Date:</i> 5/6/2013 4:26:24 PM</p>					
EXP	<u>34</u>	11 of 23	S/212.7	99.9 / -2.00	W.O. STINSON & SON LIMITED 4728 BANK ST OTTAWA ON K1T 3W7
<p><i>Instance No:</i> 11185804 <i>Instance ID:</i> <i>Instance Type:</i> FS Liquid Fuel Tank</p>					

DB	Map Key	Number of Records	Direction/ Distance (m)	Elev/Diff (m)	Site
Description: FS Gasoline Station - Self Serve Status: EXPIRED TSSA Program Area: Maximum Hazard Rank: Facility Type: FS Liquid Fuel Tank Expired Date: 5/6/2013 4:26:24 PM					
EXP	<u>34</u>	12 of 23	S/212.7	99.9 / -2.00	W.O. STINSON & SON LIMITED 4728 BANK ST GLOUCESTER ON K1T 3W7
Instance No: 11476224 Instance ID: Instance Type: FS Liquid Fuel Tank Description: FS Gasoline Station - Full Serve Status: EXPIRED TSSA Program Area: Maximum Hazard Rank: Facility Type: FS Liquid Fuel Tank Expired Date: 5/21/2009					
EXP	<u>34</u>	13 of 23	S/212.7	99.9 / -2.00	W.O. STINSON & SON LIMITED 4728 BANK ST GLOUCESTER ON K1T 3W7
Instance No: 11476239 Instance ID: Instance Type: FS Liquid Fuel Tank Description: FS Gasoline Station - Full Serve Status: EXPIRED TSSA Program Area: Maximum Hazard Rank: Facility Type: FS Liquid Fuel Tank Expired Date: 5/21/2009					
EXP	<u>34</u>	14 of 23	S/212.7	99.9 / -2.00	W.O. STINSON & SON LIMITED 4728 BANK ST OTTAWA ON K1T 3W7
Instance No: 11185918 Instance ID: Instance Type: FS Liquid Fuel Tank Description: FS Gasoline Station - Self Serve Status: EXPIRED TSSA Program Area: Maximum Hazard Rank: Facility Type: FS Liquid Fuel Tank Expired Date: 5/6/2013 4:26:24 PM					
FST	<u>34</u>	15 of 23	S/212.7	99.9 / -2.00	W.O. STINSON & SON LIMITED 4728 BANK ST OTTAWA ON K1T 3W7
Instance No: 11550641 Cont Name: Instance Type: FS Liquid Fuel Tank Fuel Type: Diesel Status: Active Capacity: 50000					

DB	Map Key	Number of Records	Direction/ Distance (m)	Elev/Diff (m)	Site
Tank Material:		Fiberglass (FRP)			
Corrosion Protection:		Fiberglass			
Tank Type:		Double Wall UST			
Install Year:		1998			
Parent Facility Type:		FS Gasoline Station - Card/Keylock			
Facility Type:		FS Liquid Fuel Tank			
FST	<u>34</u>	16 of 23	S/212.7	99.9 / -2.00	W.O. STINSON & SON LIMITED 4728 BANK ST OTTAWA ON K1T 3W7
Instance No:		11550600			
Cont Name:					
Instance Type:		FS Liquid Fuel Tank			
Fuel Type:		Gasoline			
Status:		Active			
Capacity:		25000			
Tank Material:		Fiberglass (FRP)			
Corrosion Protection:		Fiberglass			
Tank Type:		Double Wall UST			
Install Year:		1998			
Parent Facility Type:		FS Gasoline Station - Card/Keylock			
Facility Type:		FS Liquid Fuel Tank			
FST	<u>34</u>	17 of 23	S/212.7	99.9 / -2.00	W.O. STINSON & SON LIMITED 4728 BANK ST OTTAWA ON K1T 3W7
Instance No:		11550574			
Cont Name:					
Instance Type:		FS Liquid Fuel Tank			
Fuel Type:		Gasoline			
Status:		Active			
Capacity:		50000			
Tank Material:		Fiberglass (FRP)			
Corrosion Protection:		Fiberglass			
Tank Type:		Double Wall UST			
Install Year:		1998			
Parent Facility Type:		FS Gasoline Station - Card/Keylock			
Facility Type:		FS Liquid Fuel Tank			
FST	<u>34</u>	18 of 23	S/212.7	99.9 / -2.00	W.O. STINSON & SON LIMITED 4728 BANK ST GLOUCESTER ON K1T 3W7
Instance No:		11589672			
Cont Name:					
Instance Type:		FS Liquid Fuel Tank			
Fuel Type:		Gasoline			
Status:		Active			
Capacity:		25000			
Tank Material:		Fiberglass (FRP)			
Corrosion Protection:		Fiberglass			
Tank Type:		Double Wall UST			
Install Year:		1999			
Parent Facility Type:		FS Gasoline Station - Full Serve			
Facility Type:		FS Liquid Fuel Tank			
FST	<u>34</u>	19 of 23	S/212.7	99.9 / -2.00	W.O. STINSON & SON LIMITED

DB	Map Key	Number of Records	Direction/ Distance (m)	Elev/Diff (m)	Site
					4728 BANK ST OTTAWA ON K1T 3W7
		11550587			
Instance No:		11550587			
Cont Name:					
Instance Type:		FS Liquid Fuel Tank			
Fuel Type:		Gasoline			
Status:		Active			
Capacity:		25000			
Tank Material:		Fiberglass (FRP)			
Corrosion Protection:		Fiberglass			
Tank Type:		Double Wall UST			
Install Year:		1998			
Parent Facility Type:		FS Gasoline Station - Card/Keylock			
Facility Type:		FS Liquid Fuel Tank			
FST	<u>34</u>	20 of 23	S/212.7	99.9 / -2.00	W.O. STINSON & SON LIMITED 4728 BANK ST OTTAWA ON K1T 3W7
		11550661			
Instance No:		11550661			
Cont Name:					
Instance Type:		FS Liquid Fuel Tank			
Fuel Type:		Diesel			
Status:		Active			
Capacity:		25000			
Tank Material:		Fiberglass (FRP)			
Corrosion Protection:		Fiberglass			
Tank Type:		Double Wall UST			
Install Year:		1998			
Parent Facility Type:		FS Gasoline Station - Card/Keylock			
Facility Type:		FS Liquid Fuel Tank			
FST	<u>34</u>	21 of 23	S/212.7	99.9 / -2.00	W.O. STINSON & SON LIMITED 4728 BANK ST GLOUCESTER ON K1T 3W7
		11476269			
Instance No:		11476269			
Cont Name:					
Instance Type:		FS Liquid Fuel Tank			
Fuel Type:		Other			
Status:		Active			
Capacity:		4500			
Tank Material:		Steel			
Corrosion Protection:		Sacrificial anode			
Tank Type:		Single Wall UST			
Install Year:		1981			
Parent Facility Type:		FS Gasoline Station - Full Serve			
Facility Type:		FS Liquid Fuel Tank			
FST	<u>34</u>	22 of 23	S/212.7	99.9 / -2.00	W.O. STINSON & SON LIMITED 4728 BANK ST GLOUCESTER ON K1T 3W7
		11589682			
Instance No:		11589682			
Cont Name:					
Instance Type:		FS Liquid Fuel Tank			
Fuel Type:		Diesel			
Status:		Active			
Capacity:		25000			
Tank Material:		Fiberglass (FRP)			

DB	Map Key	Number of Records	Direction/ Distance (m)	Elev/Diff (m)	Site
Corrosion Protection:		Fiberglass			
Tank Type:		Double Wall UST			
Install Year:		1999			
Parent Facility Type:		FS Gasoline Station - Full Serve			
Facility Type:		FS Liquid Fuel Tank			

FST	<u>34</u>	23 of 23	S/212.7	99.9 / -2.00	W.O. STINSON & SON LIMITED 4728 BANK ST GLOUCESTER ON K1T 3W7
Instance No:		11589676			
Cont Name:					
Instance Type:		FS Liquid Fuel Tank			
Fuel Type:		Gasoline			
Status:		Active			
Capacity:		25000			
Tank Material:		Fiberglass (FRP)			
Corrosion Protection:		Fiberglass			
Tank Type:		Double Wall UST			
Install Year:		1999			
Parent Facility Type:		FS Gasoline Station - Full Serve			
Facility Type:		FS Liquid Fuel Tank			

FSTH	<u>17</u>	19 of 35	S/114.7	100.0 / -1.86	W O STINSON & SONS LTD 4726 BANK ST GLOUCESTER ON K1T 3W7
License Issue Date:		9/27/2002			
Tank Status:		Licensed			
Tank Status As Of:		December 2008			
Operation Type:		Retail Fuel Outlet			
Facility Type:		Gasoline Station - Card/Keylock			

--Details--

Status: Active
Year of Installation: 1998
Corrosion Protection:
Capacity: 50000
Tank Fuel Type: Liquid Fuel Double Wall UST - Gasoline

Status: Active
Year of Installation: 1998
Corrosion Protection:
Capacity: 25000
Tank Fuel Type: Liquid Fuel Double Wall UST - Gasoline

Status: Active
Year of Installation: 1998
Corrosion Protection:
Capacity: 25000
Tank Fuel Type: Liquid Fuel Double Wall UST - Gasoline

Status: Active
Year of Installation: 1998
Corrosion Protection:
Capacity: 50000
Tank Fuel Type: Liquid Fuel Double Wall UST - Diesel

Status: Active
Year of Installation: 1998
Corrosion Protection:
Capacity: 25000

DB	Map Key	Number of Records	Direction/ Distance (m)	Elev/Diff (m)	Site
----	---------	-------------------	----------------------------	---------------	------

Tank Fuel Type: Liquid Fuel Double Wall UST - Diesel

FSTH

17

20 of 35

S/114.7

100.0 / -1.86

W.O. STINSON & SONS LTD
4726 BANK ST
GLOUCESTER ON K1T 3W7

License Issue Date: 9/27/2002
Tank Status: Licensed
Tank Status As Of: August 2007
Operation Type: Retail Fuel Outlet
Facility Type: Gasoline Station - Card/Keylock

--Details--

Status: Active
Year of Installation: 1998
Corrosion Protection:
Capacity: 50000
Tank Fuel Type: Liquid Fuel Double Wall UST - Gasoline

Status: Active
Year of Installation: 1998
Corrosion Protection:
Capacity: 25000
Tank Fuel Type: Liquid Fuel Double Wall UST - Gasoline

Status: Active
Year of Installation: 1998
Corrosion Protection:
Capacity: 25000
Tank Fuel Type: Liquid Fuel Double Wall UST - Gasoline

Status: Active
Year of Installation: 1998
Corrosion Protection:
Capacity: 50000
Tank Fuel Type: Liquid Fuel Double Wall UST - Diesel

Status: Active
Year of Installation: 1998
Corrosion Protection:
Capacity: 25000
Tank Fuel Type: Liquid Fuel Double Wall UST - Diesel

FSTH

21

9 of 17

SSE/130.9

100.9 / -1.00

W O STINSON & SON LTD*
4727 BANK ST
GLOUCESTER ON K1T 3W7

License Issue Date: 9/3/2002
Tank Status: Licensed
Tank Status As Of: December 2008
Operation Type: Retail Fuel Outlet
Facility Type: Gasoline Station - Full Serve

--Details--

Status: Active
Year of Installation: 1999
Corrosion Protection:
Capacity: 25000
Tank Fuel Type: Liquid Fuel Double Wall UST - Gasoline

Status: Active

<i>DB</i>	<i>Map Key</i>	<i>Number of Records</i>	<i>Direction/ Distance (m)</i>	<i>Elev/Diff (m)</i>	<i>Site</i>
<i>Year of Installation:</i>		1999			
<i>Corrosion Protection:</i>					
<i>Capacity:</i>		25000			
<i>Tank Fuel Type:</i>		Liquid Fuel Double Wall UST - Gasoline			
<i>Status:</i>		Active			
<i>Year of Installation:</i>		1999			
<i>Corrosion Protection:</i>					
<i>Capacity:</i>		25000			
<i>Tank Fuel Type:</i>		Liquid Fuel Double Wall UST - Diesel			
<i>Status:</i>		Active			
<i>Year of Installation:</i>		1999			
<i>Corrosion Protection:</i>					
<i>Capacity:</i>		25000			
<i>Tank Fuel Type:</i>		Tank UST and Piping System (Conversion Only) - Diesel			
<i>Status:</i>		Active			
<i>Year of Installation:</i>		1999			
<i>Corrosion Protection:</i>					
<i>Capacity:</i>		50000			
<i>Tank Fuel Type:</i>		Tank UST and Piping System (Conversion Only) - Gasoline			

FSTH	<u>21</u>	10 of 17	SSE/130.9	100.9 / -1.00	W O STINSON & SON LTD* 4727 BANK ST GLOUCESTER ON K1T 3W7
<i>License Issue Date:</i>		9/3/2002			
<i>Tank Status:</i>		Licensed			
<i>Tank Status As Of:</i>		August 2007			
<i>Operation Type:</i>		Retail Fuel Outlet			
<i>Facility Type:</i>		Gasoline Station - Full Serve			
--Details--					
<i>Status:</i>		Removed			
<i>Year of Installation:</i>		1981			
<i>Corrosion Protection:</i>					
<i>Capacity:</i>		25000			
<i>Tank Fuel Type:</i>		Liquid Fuel Single Wall UST - Gasoline			
<i>Status:</i>		Removed			
<i>Year of Installation:</i>		1981			
<i>Corrosion Protection:</i>					
<i>Capacity:</i>		25000			
<i>Tank Fuel Type:</i>		Liquid Fuel Single Wall UST - Gasoline			
<i>Status:</i>		Removed			
<i>Year of Installation:</i>		1981			
<i>Corrosion Protection:</i>					
<i>Capacity:</i>		50000			
<i>Tank Fuel Type:</i>		Liquid Fuel Single Wall UST - Diesel			
<i>Status:</i>		Removed			
<i>Year of Installation:</i>		1981			
<i>Corrosion Protection:</i>					
<i>Capacity:</i>		15000			
<i>Tank Fuel Type:</i>		Liquid Fuel Single Wall UST - Diesel			

DB	Map Key	Number of Records	Direction/ Distance (m)	Elev/Diff (m)	Site
Status:		Removed			
Year of Installation:		1981			
Corrosion Protection:					
Capacity:		4500			
Tank Fuel Type:		Liquid Fuel Single Wall UST - Gasoline			

DB	Map Key	Number of Records	Direction/ Distance (m)	Elev/Diff (m)	Site
GEN	<u>8</u>	1 of 3	SSE/40.7	101.2 / -0.69	BRIAN McGUIRE 4695 BANK ST OTTAWA ON
Generator No:		ON7704220			
Status:					
Approval Years:		2010			
Contam. Facility:					
MHSW Facility:					
SIC Code:		236110			
SIC Description:		Residential Building Construction			
<u>Detail(s)</u>					
Waste Class:		221			
Waste Class Desc:		LIGHT FUELS			

DB	Map Key	Number of Records	Direction/ Distance (m)	Elev/Diff (m)	Site
GEN	<u>8</u>	2 of 3	SSE/40.7	101.2 / -0.69	BRIAN McGUIRE 4695 BANK ST OTTAWA ON
Generator No:		ON7704220			
Status:					
Approval Years:		2009			
Contam. Facility:					
MHSW Facility:					
SIC Code:		236110			
SIC Description:		Residential Building Construction			
<u>Detail(s)</u>					
Waste Class:		221			
Waste Class Desc:		LIGHT FUELS			

DB	Map Key	Number of Records	Direction/ Distance (m)	Elev/Diff (m)	Site
GEN	<u>13</u>	1 of 2	S/77.1	100.8 / -1.05	MDG DOOR SERVICE LTD. 4700 HIGHWAY 31 GLOUCESTER ON K1T 3W7
Generator No:		ON2094700			
Status:					
Approval Years:		99,00,01			
Contam. Facility:					
MHSW Facility:					
SIC Code:		3199			
SIC Description:		OTHER MACHINERY			
<u>Detail(s)</u>					
Waste Class:		252			
Waste Class Desc:		WASTE OILS & LUBRICANTS			

DB	Map Key	Number of Records	Direction/ Distance (m)	Elev/Diff (m)	Site
GEN	<u>13</u>	2 of 2	S/77.1	100.8 / -1.05	MDG DOOR SERVICE LTD. 4700 HIGHWAY #31 GLOUCESTER ON K1T 3W7

DB	Map Key	Number of Records	Direction/ Distance (m)	Elev/Diff (m)	Site
Generator No:	ON2094700			PO Box No:	
Status:				Country:	
Approval Years:	95,96,97,98			Choice of Contact:	
Contam. Facility:				Co Admin:	
MHSW Facility:				Phone No Admin:	
SIC Code:	3199				
SIC Description:	OTHER MACHINERY				
<u>Detail(s)</u>					
Waste Class:	252				
Waste Class Desc:	WASTE OILS & LUBRICANTS				

GEN	<u>17</u>	21 of 35	S/114.7	100.0 / -1.86	W.O. STINSON & SONS LIMITED 4726 BANK STREET GLOUCESTER ON K1T 3W7
Generator No:	ON1139501			PO Box No:	
Status:				Country:	Canada
Approval Years:	2014			Choice of Contact:	CO_OFFICIAL
Contam. Facility:	No			Co Admin:	
MHSW Facility:	No			Phone No Admin:	
SIC Code:	412110				
SIC Description:	PETROLEUM PRODUCT WHOLESALER-DISTRIBUTORS				
<u>Detail(s)</u>					
Waste Class:	252				
Waste Class Desc:	WASTE OILS & LUBRICANTS				
Waste Class:	251				
Waste Class Desc:	OIL SKIMMINGS & SLUDGES				
Waste Class:	221				
Waste Class Desc:	LIGHT FUELS				

GEN	<u>17</u>	22 of 35	S/114.7	100.0 / -1.86	W.O. STINSON & SONS LIMITED 4726 BANK STREET GLOUCESTER ON K1T 3W7
Generator No:	ON1139501			PO Box No:	
Status:	Registered			Country:	Canada
Approval Years:	As of Dec 2018			Choice of Contact:	
Contam. Facility:				Co Admin:	
MHSW Facility:				Phone No Admin:	
SIC Code:					
SIC Description:					
<u>Detail(s)</u>					
Waste Class:	212 L				
Waste Class Desc:	Aliphatic solvents and residues				
Waste Class:	221 I				
Waste Class Desc:	Light fuels				
Waste Class:	251 L				
Waste Class Desc:	Waste oils/sludges (petroleum based)				
Waste Class:	252 L				
Waste Class Desc:	Waste crankcase oils and lubricants				

DB	Map Key	Number of Records	Direction/ Distance (m)	Elev/Diff (m)	Site
GEN	17	23 of 35	S/114.7	100.0 / -1.86	W.O. STINSON & SONS LIMITED 4726 BANK STREET GLOUCESTER ON K1T 3W7
Generator No:	ON1139501			PO Box No:	
Status:				Country:	Canada
Approval Years:	2015			Choice of Contact:	CO_OFFICIAL
Contam. Facility:	No			Co Admin:	
MHSW Facility:	No			Phone No Admin:	
SIC Code:	412110				
SIC Description:	PETROLEUM PRODUCT WHOLESALER-DISTRIBUTORS				
<u>Detail(s)</u>					
Waste Class:	252				
Waste Class Desc:	WASTE OILS & LUBRICANTS				
Waste Class:	251				
Waste Class Desc:	OIL SKIMMINGS & SLUDGES				
Waste Class:	221				
Waste Class Desc:	LIGHT FUELS				

GEN	17	24 of 35	S/114.7	100.0 / -1.86	W.O. STINSON & SONS LIMITED 4726 BANK STREET GLOUCESTER ON K1T 3W7
Generator No:	ON1139501			PO Box No:	
Status:				Country:	Canada
Approval Years:	2016			Choice of Contact:	CO_OFFICIAL
Contam. Facility:	No			Co Admin:	
MHSW Facility:	No			Phone No Admin:	
SIC Code:	412110				
SIC Description:	PETROLEUM PRODUCT WHOLESALER-DISTRIBUTORS				
<u>Detail(s)</u>					
Waste Class:	252				
Waste Class Desc:	WASTE OILS & LUBRICANTS				
Waste Class:	221				
Waste Class Desc:	LIGHT FUELS				
Waste Class:	251				
Waste Class Desc:	OIL SKIMMINGS & SLUDGES				

GEN	17	25 of 35	S/114.7	100.0 / -1.86	W.O. STINSON & SONS LIMITED 4726 BANK STREET GLOUCESTER ON K1T 3W7
Generator No:	ON1139501			PO Box No:	
Status:				Country:	
Approval Years:	2012			Choice of Contact:	
Contam. Facility:				Co Admin:	
MHSW Facility:				Phone No Admin:	
SIC Code:	412110				
SIC Description:	Petroleum Product Wholesaler-Distributors				
<u>Detail(s)</u>					
Waste Class:	252				

DB	Map Key	Number of Records	Direction/ Distance (m)	Elev/Diff (m)	Site
Waste Class Desc:		WASTE OILS & LUBRICANTS			
Waste Class:		221			
Waste Class Desc:		LIGHT FUELS			
Waste Class:		251			
Waste Class Desc:		OIL SKIMMINGS & SLUDGES			

GEN	17	26 of 35	S/114.7	100.0 / -1.86	W.O. STINSON & SONS LIMITED 4726 BANK STREET GLOUCESTER ON K1T 3W7
Generator No:	ON1139501			PO Box No:	
Status:				Country:	
Approval Years:	2011			Choice of Contact:	
Contam. Facility:				Co Admin:	
MHSW Facility:				Phone No Admin:	
SIC Code:	412110				
SIC Description:	Petroleum Product Wholesaler-Distributors				
Detail(s)					
Waste Class:	251				
Waste Class Desc:	OIL SKIMMINGS & SLUDGES				
Waste Class:	221				
Waste Class Desc:	LIGHT FUELS				
Waste Class:	252				
Waste Class Desc:	WASTE OILS & LUBRICANTS				

GEN	17	27 of 35	S/114.7	100.0 / -1.86	W.O. STINSON & SONS LIMITED 4726 BANK STREET GLOUCESTER ON K1T 3W7
Generator No:	ON1139501			PO Box No:	
Status:				Country:	
Approval Years:	2010			Choice of Contact:	
Contam. Facility:				Co Admin:	
MHSW Facility:				Phone No Admin:	
SIC Code:	412110				
SIC Description:	Petroleum Product Wholesaler-Distributors				
Detail(s)					
Waste Class:	251				
Waste Class Desc:	OIL SKIMMINGS & SLUDGES				
Waste Class:	221				
Waste Class Desc:	LIGHT FUELS				
Waste Class:	252				
Waste Class Desc:	WASTE OILS & LUBRICANTS				

GEN	17	28 of 35	S/114.7	100.0 / -1.86	W.O. STINSON & SONS LIMITED 4726 BANK STREET GLOUCESTER ON K1T 3W7
Generator No:	ON1139501			PO Box No:	
Status:	Registered			Country:	Canada
Approval Years:	As of Jul 2019			Choice of Contact:	
Contam. Facility:				Co Admin:	

DB	Map Key	Number of Records	Direction/ Distance (m)	Elev/Diff (m)	Site
MHSW Facility:				Phone No Admin:	
SIC Code:					
SIC Description:					
<u>Detail(s)</u>					
Waste Class:		212 L			
Waste Class Desc:		Aliphatic solvents and residues			
Waste Class:		221 I			
Waste Class Desc:		Light fuels			
Waste Class:		251 L			
Waste Class Desc:		Waste oils/sludges (petroleum based)			
Waste Class:		252 L			
Waste Class Desc:		Waste crankcase oils and lubricants			

GEN	<u>17</u>	29 of 35	S/114.7	100.0 / -1.86	W.O. STINSON & SONS LTD. 42-540 4726 BANK STREET GLOUCESTER ON K1G 3N4
Generator No:	ON1139501			PO Box No:	
Status:				Country:	
Approval Years:	92,93,94,95,96,97,98			Choice of Contact:	
Contam. Facility:				Co Admin:	
MHSW Facility:				Phone No Admin:	
SIC Code:	4563				
SIC Description:	BULK LIQ. TRUCKING				
<u>Detail(s)</u>					
Waste Class:		221			
Waste Class Desc:		LIGHT FUELS			
Waste Class:		251			
Waste Class Desc:		OIL SKIMMINGS & SLUDGES			
Waste Class:		252			
Waste Class Desc:		WASTE OILS & LUBRICANTS			

GEN	<u>17</u>	30 of 35	S/114.7	100.0 / -1.86	W.O. STINSON & SONS LIMITED 4726 BANK STREET GLOUCESTER ON K1T 3W7
Generator No:	ON1139501			PO Box No:	
Status:				Country:	
Approval Years:	2009			Choice of Contact:	
Contam. Facility:				Co Admin:	
MHSW Facility:				Phone No Admin:	
SIC Code:	412110				
SIC Description:	Petroleum Product Wholesaler-Distributors				
<u>Detail(s)</u>					
Waste Class:		221			
Waste Class Desc:		LIGHT FUELS			
Waste Class:		251			
Waste Class Desc:		OIL SKIMMINGS & SLUDGES			

DB	Map Key	Number of Records	Direction/ Distance (m)	Elev/Diff (m)	Site
		252			
		WASTE OILS & LUBRICANTS			

GEN 17 31 of 35 S/114.7 100.0 / -1.86 W.O. STINSON & SONS LIMITED
4726 BANK STREET
GLOUCESTER ON

Generator No: ON1139501 **PO Box No:**
Status: **Country:**
Approval Years: 2013 **Choice of Contact:**
Contam. Facility: **Co Admin:**
MHSW Facility: **Phone No Admin:**
SIC Code: 412110
SIC Description: PETROLEUM PRODUCT WHOLESALER-DISTRIBUTORS

Detail(s)

Waste Class: 221
Waste Class Desc: LIGHT FUELS

Waste Class: 252
Waste Class Desc: WASTE OILS & LUBRICANTS

Waste Class: 251
Waste Class Desc: OIL SKIMMINGS & SLUDGES

GEN 17 32 of 35 S/114.7 100.0 / -1.86 W.O. STINSON & SONS LIMITED
4726 BANK STREET
GLOUCESTER ON K1G 3N4

Generator No: ON1139501 **PO Box No:**
Status: **Country:**
Approval Years: 99,00,01,02,03,04,05,06,07,08 **Choice of Contact:**
Contam. Facility: **Co Admin:**
MHSW Facility: **Phone No Admin:**
SIC Code: 4563
SIC Description: BULK LIQ. TRUCKING

Detail(s)

Waste Class: 221
Waste Class Desc: LIGHT FUELS

Waste Class: 251
Waste Class Desc: OIL SKIMMINGS & SLUDGES

Waste Class: 252
Waste Class Desc: WASTE OILS & LUBRICANTS

GEN 22 9 of 14 SW/132.6 99.9 / -2.01 HOPE CEMETERY
4660 BANK STREET
GLOUCESTER ON K1T 3W7

Generator No: ON2049100 **PO Box No:**
Status: **Country:**
Approval Years: 95,96,97,98,99,00,01 **Choice of Contact:**
Contam. Facility: **Co Admin:**
MHSW Facility: **Phone No Admin:**
SIC Code: 4589
SIC Description: OTHER TRANS. IND.

Detail(s)

DB	Map Key	Number of Records	Direction/ Distance (m)	Elev/Diff (m)	Site
Waste Class:		252			
Waste Class Desc:		WASTE OILS & LUBRICANTS			
GEN	<u>22</u>	10 of 14	SW/132.6	99.9 / -2.01	HOPE CEMETERY 4660 BANK STREET KING'S HWY 31 GLOUCESTER ON K1T 3W7
Generator No:	ON2049100			PO Box No:	
Status:				Country:	
Approval Years:	02,03,04,05,06,07,08			Choice of Contact:	
Contam. Facility:				Co Admin:	
MHSW Facility:				Phone No Admin:	
SIC Code:					
SIC Description:					
<u>Detail(s)</u>					
Waste Class:		252			
Waste Class Desc:		WASTE OILS & LUBRICANTS			
GEN	<u>22</u>	11 of 14	SW/132.6	99.9 / -2.01	HOPE CEMETERY 4660 BANK STREET GLOUCESTER ON K1T 3W7
Generator No:	ON2049100			PO Box No:	
Status:	Registered			Country:	Canada
Approval Years:	As of Jul 2019			Choice of Contact:	
Contam. Facility:				Co Admin:	
MHSW Facility:				Phone No Admin:	
SIC Code:					
SIC Description:					
<u>Detail(s)</u>					
Waste Class:		252 L			
Waste Class Desc:		Waste crankcase oils and lubricants			
GEN	<u>22</u>	12 of 14	SW/132.6	99.9 / -2.01	HOPE CEMETERY 4660 BANK STREET KING'S HWY 31 GLOUCESTER ON K1T 3W7
Generator No:	ON2049100			PO Box No:	
Status:				Country:	
Approval Years:	2010			Choice of Contact:	
Contam. Facility:				Co Admin:	
MHSW Facility:				Phone No Admin:	
SIC Code:	812220				
SIC Description:	Cemeteries and Crematoria				
<u>Detail(s)</u>					
Waste Class:		252			
Waste Class Desc:		WASTE OILS & LUBRICANTS			
GEN	<u>22</u>	13 of 14	SW/132.6	99.9 / -2.01	HOPE CEMETERY 4660 BANK STREET GLOUCESTER ON K1T 3W7

DB	Map Key	Number of Records	Direction/ Distance (m)	Elev/Diff (m)	Site
Generator No:	ON2049100			PO Box No:	
Status:	Registered			Country:	Canada
Approval Years:	As of Dec 2018			Choice of Contact:	
Contam. Facility:				Co Admin:	
MHSW Facility:				Phone No Admin:	
SIC Code:					
SIC Description:					

Detail(s)

Waste Class: 252 L
Waste Class Desc: Waste crankcase oils and lubricants

GEN	<u>22</u>	14 of 14	SW/132.6	99.9 / -2.01	HOPE CEMETERY 4660 BANK STREET KING'S HWY 31 GLOUCESTER ON K1T 3W7
Generator No:	ON2049100			PO Box No:	
Status:				Country:	
Approval Years:	2009			Choice of Contact:	
Contam. Facility:				Co Admin:	
MHSW Facility:				Phone No Admin:	
SIC Code:	812220				
SIC Description:	Cemeteries and Crematoria				

Detail(s)

Waste Class: 252
Waste Class Desc: WASTE OILS & LUBRICANTS

GEN	<u>23</u>	1 of 1	NNW/150.2	102.8 / 0.93	Valley Squire Furniture 4599 Bank St Ottawa ON K1T 3W8
Generator No:	ON5531328			PO Box No:	
Status:				Country:	
Approval Years:	07,08			Choice of Contact:	
Contam. Facility:				Co Admin:	
MHSW Facility:				Phone No Admin:	
SIC Code:	442298				
SIC Description:	All Other Home Furnishings Stores				

Detail(s)

Waste Class: 221
Waste Class Desc: LIGHT FUELS

GEN	<u>36</u>	3 of 5	NNW/244.8	103.9 / 2.00	GLOUCESTER HYDRO 4565 BANK STREET GLOUCESTER ON K1G 4C1
Generator No:	ON0483800			PO Box No:	
Status:				Country:	
Approval Years:	98,99,00,01			Choice of Contact:	
Contam. Facility:				Co Admin:	
MHSW Facility:				Phone No Admin:	
SIC Code:	4911				
SIC Description:	ELECT. POWER SYS.				

Detail(s)

<i>DB</i>	<i>Map Key</i>	<i>Number of Records</i>	<i>Direction/ Distance (m)</i>	<i>Elev/Diff (m)</i>	<i>Site</i>
<i>Waste Class:</i>		112			
<i>Waste Class Desc:</i>		ACID WASTE - HEAVY METALS			
<i>Waste Class:</i>		121			
<i>Waste Class Desc:</i>		ALKALINE WASTES - HEAVY METALS			
<i>Waste Class:</i>		122			
<i>Waste Class Desc:</i>		ALKALINE WASTES - OTHER METALS			
<i>Waste Class:</i>		145			
<i>Waste Class Desc:</i>		PAINT/PIGMENT/COATING RESIDUES			
<i>Waste Class:</i>		146			
<i>Waste Class Desc:</i>		OTHER SPECIFIED INORGANICS			
<i>Waste Class:</i>		213			
<i>Waste Class Desc:</i>		PETROLEUM DISTILLATES			
<i>Waste Class:</i>		221			
<i>Waste Class Desc:</i>		LIGHT FUELS			
<i>Waste Class:</i>		243			
<i>Waste Class Desc:</i>		PCB'S			
<i>Waste Class:</i>		251			
<i>Waste Class Desc:</i>		OIL SKIMMINGS & SLUDGES			
<i>Waste Class:</i>		264			
<i>Waste Class Desc:</i>		PHOTOPROCESSING WASTES			
<i>Waste Class:</i>		331			
<i>Waste Class Desc:</i>		WASTE COMPRESSED GASES			

GEN

36

4 of 5

NNW/244.8

103.9 / 2.00

**Hydro Ottawa Ltd.
4565 BANK STREET
GLOUCESTER ON K1G 4C1**

Generator No: ON0483800
Status:
Approval Years: 02,03,04,05,06,07,08
Contam. Facility:
MHSW Facility:
SIC Code:
SIC Description:

PO Box No:
Country:
Choice of Contact:
Co Admin:
Phone No Admin:

Detail(s)

Waste Class: 121
Waste Class Desc: ALKALINE WASTES - HEAVY METALS

Waste Class: 122
Waste Class Desc: ALKALINE WASTES - OTHER METALS

Waste Class: 212
Waste Class Desc: ALIPHATIC SOLVENTS

Waste Class: 264
Waste Class Desc: PHOTOPROCESSING WASTES

Waste Class: 331
Waste Class Desc: WASTE COMPRESSED GASES

Waste Class: 112
Waste Class Desc: ACID WASTE - HEAVY METALS

<i>DB</i>	<i>Map Key</i>	<i>Number of Records</i>	<i>Direction/ Distance (m)</i>	<i>Elev/Diff (m)</i>	<i>Site</i>
<i>Waste Class:</i>		146			
<i>Waste Class Desc:</i>		OTHER SPECIFIED INORGANICS			
<i>Waste Class:</i>		213			
<i>Waste Class Desc:</i>		PETROLEUM DISTILLATES			
<i>Waste Class:</i>		243			
<i>Waste Class Desc:</i>		PCB'S			
<i>Waste Class:</i>		252			
<i>Waste Class Desc:</i>		WASTE OILS & LUBRICANTS			
<i>Waste Class:</i>		145			
<i>Waste Class Desc:</i>		PAINT/PIGMENT/COATING RESIDUES			
<i>Waste Class:</i>		221			
<i>Waste Class Desc:</i>		LIGHT FUELS			
<i>Waste Class:</i>		251			
<i>Waste Class Desc:</i>		OIL SKIMMINGS & SLUDGES			

GEN **36** **5 of 5** **NNW/244.8** **103.9 / 2.00** **GLOUCESTER HYDRO 17-066
4565 BANK STREET
GLOUCESTER ON K1G 4C1**

<i>Generator No:</i>	ON0483800	<i>PO Box No:</i>	
<i>Status:</i>		<i>Country:</i>	
<i>Approval Years:</i>	92,93,94,95,96,97	<i>Choice of Contact:</i>	
<i>Contam. Facility:</i>		<i>Co Admin:</i>	
<i>MHSW Facility:</i>		<i>Phone No Admin:</i>	
<i>SIC Code:</i>	4911		
<i>SIC Description:</i>	ELECT. POWER SYS.		

Detail(s)

<i>Waste Class:</i>	112
<i>Waste Class Desc:</i>	ACID WASTE - HEAVY METALS
<i>Waste Class:</i>	121
<i>Waste Class Desc:</i>	ALKALINE WASTES - HEAVY METALS
<i>Waste Class:</i>	122
<i>Waste Class Desc:</i>	ALKALINE WASTES - OTHER METALS
<i>Waste Class:</i>	221
<i>Waste Class Desc:</i>	LIGHT FUELS
<i>Waste Class:</i>	243
<i>Waste Class Desc:</i>	PCB'S
<i>Waste Class:</i>	251
<i>Waste Class Desc:</i>	OIL SKIMMINGS & SLUDGES
<i>Waste Class:</i>	264
<i>Waste Class Desc:</i>	PHOTOPROCESSING WASTES

GEN **38** **6 of 25** **NNW/247.5** **104.4 / 2.54** **Hydro Ottawa Ltd.
4565 BANK STREET
GLOUCESTER ON K1T 3W6**

<i>Generator No:</i>	ON0483800	<i>PO Box No:</i>	
<i>Status:</i>		<i>Country:</i>	
<i>Approval Years:</i>	2010	<i>Choice of Contact:</i>	

DB	Map Key	Number of Records	Direction/ Distance (m)	Elev/Diff (m)	Site
Contam. Facility:					Co Admin:
MHSW Facility:					Phone No Admin:
SIC Code:	221122				
SIC Description:		Electric Power Distribution			
<u>Detail(s)</u>					
Waste Class:		212			
Waste Class Desc:		ALIPHATIC SOLVENTS			
Waste Class:		252			
Waste Class Desc:		WASTE OILS & LUBRICANTS			
Waste Class:		112			
Waste Class Desc:		ACID WASTE - HEAVY METALS			
Waste Class:		251			
Waste Class Desc:		OIL SKIMMINGS & SLUDGES			
Waste Class:		121			
Waste Class Desc:		ALKALINE WASTES - HEAVY METALS			
Waste Class:		221			
Waste Class Desc:		LIGHT FUELS			
Waste Class:		213			
Waste Class Desc:		PETROLEUM DISTILLATES			
Waste Class:		243			
Waste Class Desc:		PCBS			
Waste Class:		146			
Waste Class Desc:		OTHER SPECIFIED INORGANICS			
Waste Class:		331			
Waste Class Desc:		WASTE COMPRESSED GASES			
Waste Class:		145			
Waste Class Desc:		PAINT/PIGMENT/COATING RESIDUES			

GEN

38

7 of 25

NNW/247.5

104.4 / 2.54

**Hydro Ottawa Ltd.
4565 BANK STREET
GLOUCESTER ON K1T 3W6**

Generator No:

ON0483800

Status:

Approval Years:

2011

Contam. Facility:

MHSW Facility:

SIC Code:

221122

SIC Description:

Electric Power Distribution

PO Box No:

Country:

Choice of Contact:

Co Admin:

Phone No Admin:

Detail(s)

Waste Class:

212

Waste Class Desc:

ALIPHATIC SOLVENTS

Waste Class:

252

Waste Class Desc:

WASTE OILS & LUBRICANTS

Waste Class:

213

Waste Class Desc:

PETROLEUM DISTILLATES

Waste Class:

251

DB	Map Key	Number of Records	Direction/ Distance (m)	Elev/Diff (m)	Site
Waste Class Desc:			OIL SKIMMINGS & SLUDGES		
Waste Class:		243			
Waste Class Desc:			PCBS		
Waste Class:		331			
Waste Class Desc:			WASTE COMPRESSED GASES		
Waste Class:		146			
Waste Class Desc:			OTHER SPECIFIED INORGANICS		
Waste Class:		221			
Waste Class Desc:			LIGHT FUELS		
Waste Class:		112			
Waste Class Desc:			ACID WASTE - HEAVY METALS		
Waste Class:		145			
Waste Class Desc:			PAINT/PIGMENT/COATING RESIDUES		
Waste Class:		121			
Waste Class Desc:			ALKALINE WASTES - HEAVY METALS		

GEN **38** **8 of 25** **NNW/247.5** **104.4 / 2.54** **Hydro Ottawa Ltd.
4565 BANK STREET
GLOUCESTER ON K1T 3W6**

Generator No:	ON0483800	PO Box No:	
Status:		Country:	
Approval Years:	2009	Choice of Contact:	
Contam. Facility:		Co Admin:	
MHSW Facility:		Phone No Admin:	
SIC Code:	221122, 232510		
SIC Description:	Electric Power Distribution		

Detail(s)

Waste Class:	213
Waste Class Desc:	PETROLEUM DISTILLATES
Waste Class:	221
Waste Class Desc:	LIGHT FUELS
Waste Class:	243
Waste Class Desc:	PCBS
Waste Class:	251
Waste Class Desc:	OIL SKIMMINGS & SLUDGES
Waste Class:	252
Waste Class Desc:	WASTE OILS & LUBRICANTS
Waste Class:	331
Waste Class Desc:	WASTE COMPRESSED GASES
Waste Class:	112
Waste Class Desc:	ACID WASTE - HEAVY METALS
Waste Class:	121
Waste Class Desc:	ALKALINE WASTES - HEAVY METALS
Waste Class:	145
Waste Class Desc:	PAINT/PIGMENT/COATING RESIDUES
Waste Class:	146

DB	Map Key	Number of Records	Direction/ Distance (m)	Elev/Diff (m)	Site
Waste Class Desc:		OTHER SPECIFIED INORGANICS			
Waste Class:		212			
Waste Class Desc:		ALIPHATIC SOLVENTS			

GEN	38	9 of 25	NNW/247.5	104.4 / 2.54	GLOUCESTER HYDRO P.O. BOX 9800 4565 BANK STREET GLOUCESTER ON K1T 3W6
Generator No:	ON0483800			PO Box No:	
Status:				Country:	
Approval Years:	86,87,88,89			Choice of Contact:	
Contam. Facility:				Co Admin:	
MHSW Facility:				Phone No Admin:	
SIC Code:	4911				
SIC Description:	ELECT. POWER SYS.				

Detail(s)

Waste Class:	122
Waste Class Desc:	ALKALINE WASTES - OTHER METALS
Waste Class:	221
Waste Class Desc:	LIGHT FUELS
Waste Class:	251
Waste Class Desc:	OIL SKIMMINGS & SLUDGES
Waste Class:	264
Waste Class Desc:	PHOTOPROCESSING WASTES

GEN	38	10 of 25	NNW/247.5	104.4 / 2.54	Hydro Ottawa Ltd. 4565 BANK STREET GLOUCESTER ON K1G 4C1
Generator No:	ON0483800			PO Box No:	
Status:				Country:	Canada
Approval Years:	2016			Choice of Contact:	CO_OFFICIAL
Contam. Facility:	No			Co Admin:	
MHSW Facility:	No			Phone No Admin:	
SIC Code:	221122				
SIC Description:	ELECTRIC POWER DISTRIBUTION				

Detail(s)

Waste Class:	331
Waste Class Desc:	WASTE COMPRESSED GASES
Waste Class:	121
Waste Class Desc:	ALKALINE WASTES - HEAVY METALS
Waste Class:	252
Waste Class Desc:	WASTE OILS & LUBRICANTS
Waste Class:	112
Waste Class Desc:	ACID WASTE - HEAVY METALS
Waste Class:	212
Waste Class Desc:	ALIPHATIC SOLVENTS
Waste Class:	251
Waste Class Desc:	OIL SKIMMINGS & SLUDGES

<i>DB</i>	<i>Map Key</i>	<i>Number of Records</i>	<i>Direction/ Distance (m)</i>	<i>Elev/Diff (m)</i>	<i>Site</i>
		146			
Waste Class:					
Waste Class Desc:		OTHER SPECIFIED INORGANICS			
		145			
Waste Class:					
Waste Class Desc:		PAINT/PIGMENT/COATING RESIDUES			
		221			
Waste Class:					
Waste Class Desc:		LIGHT FUELS			
		243			
Waste Class:					
Waste Class Desc:		PCBS			
		213			
Waste Class:					
Waste Class Desc:		PETROLEUM DISTILLATES			

GEN	<u>38</u>	11 of 25	NNW/247.5	104.4 / 2.54	Hydro Ottawa Ltd. 4565 BANK STREET GLOUCESTER ON K1T 3W6
Generator No:	ON0483800			PO Box No:	
Status:				Country:	
Approval Years:	2012			Choice of Contact:	
Contam. Facility:				Co Admin:	
MHSW Facility:				Phone No Admin:	
SIC Code:	221122				
SIC Description:	Electric Power Distribution				

Detail(s)

		121			
Waste Class:					
Waste Class Desc:		ALKALINE WASTES - HEAVY METALS			
		145			
Waste Class:					
Waste Class Desc:		PAINT/PIGMENT/COATING RESIDUES			
		221			
Waste Class:					
Waste Class Desc:		LIGHT FUELS			
		243			
Waste Class:					
Waste Class Desc:		PCBS			
		212			
Waste Class:					
Waste Class Desc:		ALIPHATIC SOLVENTS			
		251			
Waste Class:					
Waste Class Desc:		OIL SKIMMINGS & SLUDGES			
		331			
Waste Class:					
Waste Class Desc:		WASTE COMPRESSED GASES			
		252			
Waste Class:					
Waste Class Desc:		WASTE OILS & LUBRICANTS			
		146			
Waste Class:					
Waste Class Desc:		OTHER SPECIFIED INORGANICS			
		213			
Waste Class:					
Waste Class Desc:		PETROLEUM DISTILLATES			
		112			
Waste Class:					
Waste Class Desc:		ACID WASTE - HEAVY METALS			

GEN	<u>38</u>	12 of 25	NNW/247.5	104.4 / 2.54	Hydro Ottawa Ltd.
------------	------------------	-----------------	------------------	---------------------	--------------------------

DB	Map Key	Number of Records	Direction/ Distance (m)	Elev/Diff (m)	Site
					4565 BANK STREET GLOUCESTER ON
Generator No:	ON0483800			PO Box No:	
Status:				Country:	
Approval Years:	2013			Choice of Contact:	
Contam. Facility:				Co Admin:	
MHSW Facility:				Phone No Admin:	
SIC Code:	221122				
SIC Description:	ELECTRIC POWER DISTRIBUTION				
<u>Detail(s)</u>					
Waste Class:	112				
Waste Class Desc:	ACID WASTE - HEAVY METALS				
Waste Class:	213				
Waste Class Desc:	PETROLEUM DISTILLATES				
Waste Class:	145				
Waste Class Desc:	PAINT/PIGMENT/COATING RESIDUES				
Waste Class:	331				
Waste Class Desc:	WASTE COMPRESSED GASES				
Waste Class:	212				
Waste Class Desc:	ALIPHATIC SOLVENTS				
Waste Class:	221				
Waste Class Desc:	LIGHT FUELS				
Waste Class:	251				
Waste Class Desc:	OIL SKIMMINGS & SLUDGES				
Waste Class:	121				
Waste Class Desc:	ALKALINE WASTES - HEAVY METALS				
Waste Class:	252				
Waste Class Desc:	WASTE OILS & LUBRICANTS				
Waste Class:	146				
Waste Class Desc:	OTHER SPECIFIED INORGANICS				
Waste Class:	243				
Waste Class Desc:	PCBS				

GEN	38	13 of 25	NNW/247.5	104.4 / 2.54	Hydro Ottawa Ltd. 4565 BANK STREET GLOUCESTER ON K1G 4C1
Generator No:	ON0483800			PO Box No:	
Status:				Country:	Canada
Approval Years:	2014			Choice of Contact:	CO_ADMIN
Contam. Facility:	No			Co Admin:	Joel Stairs
MHSW Facility:	No			Phone No Admin:	613-738-5499 Ext.7612
SIC Code:	221122				
SIC Description:	ELECTRIC POWER DISTRIBUTION				
<u>Detail(s)</u>					
Waste Class:	251				
Waste Class Desc:	OIL SKIMMINGS & SLUDGES				
Waste Class:	212				

DB	Map Key	Number of Records	Direction/ Distance (m)	Elev/Diff (m)	Site
Waste Class Desc:			ALIPHATIC SOLVENTS		
Waste Class:		146			
Waste Class Desc:			OTHER SPECIFIED INORGANICS		
Waste Class:		331			
Waste Class Desc:			WASTE COMPRESSED GASES		
Waste Class:		213			
Waste Class Desc:			PETROLEUM DISTILLATES		
Waste Class:		112			
Waste Class Desc:			ACID WASTE - HEAVY METALS		
Waste Class:		221			
Waste Class Desc:			LIGHT FUELS		
Waste Class:		243			
Waste Class Desc:			PCBS		
Waste Class:		121			
Waste Class Desc:			ALKALINE WASTES - HEAVY METALS		
Waste Class:		145			
Waste Class Desc:			PAINT/PIGMENT/COATING RESIDUES		
Waste Class:		252			
Waste Class Desc:			WASTE OILS & LUBRICANTS		

GEN

38

14 of 25

NNW/247.5

104.4 / 2.54

**Hydro Ottawa Ltd.
4565 BANK STREET
GLOUCESTER ON K1G 4C1**

Generator No: ON0483800
Status: Registered
Approval Years: As of Dec 2018
Contam. Facility:
MHSW Facility:
SIC Code:
SIC Description:

PO Box No:
Country: Canada
Choice of Contact:
Co Admin:
Phone No Admin:

Detail(s)

Waste Class: 112 C
Waste Class Desc: Acid solutions - containing heavy metals

Waste Class: 121 C
Waste Class Desc: Alkaline slutions - containing heavy metals

Waste Class: 145 I
Waste Class Desc: Wastes from the use of pigments, coatings and paints

Waste Class: 146 T
Waste Class Desc: Other specified inorganic sludges, slurries or solids

Waste Class: 212 I
Waste Class Desc: Aliphatic solvents and residues

Waste Class: 212 L
Waste Class Desc: Aliphatic solvents and residues

Waste Class: 213 I
Waste Class Desc: Petroleum distillates

Waste Class: 221 L

DB	Map Key	Number of Records	Direction/ Distance (m)	Elev/Diff (m)	Site
Waste Class Desc:		Light fuels			
Waste Class:		251 L			
Waste Class Desc:		Waste oils/sludges (petroleum based)			
Waste Class:		252 L			
Waste Class Desc:		Waste crankcase oils and lubricants			
Waste Class:		331 I			
Waste Class Desc:		Waste compressed gases including cylinders			

GEN	<u>38</u>	15 of 25	NNW/247.5	104.4 / 2.54	Hydro Ottawa Ltd. 4565 BANK STREET GLOUCESTER ON K1G 4C1
Generator No:	ON0483800			PO Box No:	
Status:	Registered			Country:	Canada
Approval Years:	As of Jul 2019			Choice of Contact:	
Contam. Facility:				Co Admin:	
MHSW Facility:				Phone No Admin:	
SIC Code:					
SIC Description:					
<u>Detail(s)</u>					
Waste Class:		213 I			
Waste Class Desc:		Petroleum distillates			
Waste Class:		331 I			
Waste Class Desc:		Waste compressed gases including cylinders			
Waste Class:		112 C			
Waste Class Desc:		Acid solutions - containing heavy metals			
Waste Class:		212 I			
Waste Class Desc:		Aliphatic solvents and residues			
Waste Class:		212 L			
Waste Class Desc:		Aliphatic solvents and residues			
Waste Class:		145 I			
Waste Class Desc:		Wastes from the use of pigments, coatings and paints			
Waste Class:		146 T			
Waste Class Desc:		Other specified inorganic sludges, slurries or solids			
Waste Class:		252 L			
Waste Class Desc:		Waste crankcase oils and lubricants			
Waste Class:		121 C			
Waste Class Desc:		Alkaline slutions - containing heavy metals			
Waste Class:		221 L			
Waste Class Desc:		Light fuels			
Waste Class:		251 L			
Waste Class Desc:		Waste oils/sludges (petroleum based)			

GEN	<u>38</u>	16 of 25	NNW/247.5	104.4 / 2.54	Hydro Ottawa Ltd. 4565 BANK STREET GLOUCESTER ON K1G 4C1
Generator No:	ON0483800			PO Box No:	
Status:				Country:	Canada

<i>DB</i>	<i>Map Key</i>	<i>Number of Records</i>	<i>Direction/ Distance (m)</i>	<i>Elev/Diff (m)</i>	<i>Site</i>
Approval Years:	2015			Choice of Contact:	CO_OFFICIAL
Contam. Facility:	No			Co Admin:	
MHSW Facility:	No			Phone No Admin:	
SIC Code:	221122				
SIC Description:		ELECTRIC POWER DISTRIBUTION			
<u>Detail(s)</u>					
Waste Class:		331			
Waste Class Desc:		WASTE COMPRESSED GASES			
Waste Class:		213			
Waste Class Desc:		PETROLEUM DISTILLATES			
Waste Class:		252			
Waste Class Desc:		WASTE OILS & LUBRICANTS			
Waste Class:		212			
Waste Class Desc:		ALIPHATIC SOLVENTS			
Waste Class:		251			
Waste Class Desc:		OIL SKIMMINGS & SLUDGES			
Waste Class:		146			
Waste Class Desc:		OTHER SPECIFIED INORGANICS			
Waste Class:		145			
Waste Class Desc:		PAINT/PIGMENT/COATING RESIDUES			
Waste Class:		121			
Waste Class Desc:		ALKALINE WASTES - HEAVY METALS			
Waste Class:		221			
Waste Class Desc:		LIGHT FUELS			
Waste Class:		112			
Waste Class Desc:		ACID WASTE - HEAVY METALS			
Waste Class:		243			
Waste Class Desc:		PCBS			

INC **7** **1 of 2** **SSE/39.3** **101.2 / -0.69** **4695 BANK STREET, OTTAWA ON**

Incident No: 188540
Incident ID: 2339474
Attribute Category: FS-Perform L1 Incident Insp
Status Code: Causal Analysis Complete
Incident Location: 4695 BANK STREET, OTTAWA - LEAK
Drainage System: Unknown
Sub Surface Contam.: unknown
Aff. Prop. Use Water: No
Contam. Migrated: Unknown
Contact Natural Env.: Unknown
Near Body of Water: Unknown
Approx. Quant. Rel.: unknown
Equipment Model:
Serial No:
Residential App. Type:
Commercial App. Type:
Industrial App. Type:
Institutional App. Type:
Venting Type:
Vent Connector Mater:
Vent Chimney Mater:

DB	Map Key	Number of Records	Direction/ Distance (m)	Elev/Diff (m)	Site
Pipeline Type: Pipeline Involved: Pipe Material: Depth Ground Cover: Regulator Location: Regulator Type: Operation Pressure: Liquid Prop Make: Liquid Prop Model: Liquid Prop Serial No: Equipment Type: Cylinder Capacity: Cylinder Capac. Units: Cylinder Material Type: Tank Capacity: Fuels Occurrence Type: Discovery of a Petroleum Product Fuel Type Involved: Fuel Oil Date of Occurrence: 2009/09/18 00:00:00 Time of Occurrence: NULL Occur Insp Start Date: 2009/09/21 00:00:00 Any Health Impact: No Any Environmental Impact: Unknown Was Service Interrupted: Yes Was Property Damaged: Yes Operation Type Involved: Private Dwelling Enforcement Policy: NULL Prc Escalation Required: NULL Task No: 2417419 Notes: Occurrence Narrative: NULL Tank Material Type: Tank Storage Type: Tank Location Type: Pump Flow Rate Capac: Liquid Prop Notes:					

INC	<u>7</u>	2 of 2	SSE/39.3	101.2 / -0.69	4695 Bank Street, Ottawa ON
Incident No: 704172 Incident ID: 2861112 Attribute Insp: FS-Perform L1 Incident Insp Status Code: Causal Analysis Complete Incident Location: 4695 Bank Street, Ottawa - Leak Drainage System: Unknown Sub Surface Contam.: Aff. Prop. Use Water: Unknown Contam. Migrated: Unknown Contact Natural Env.: Unknown Near Body of Water: No Approx. Quant. Rel.: unknown Equipment Model: Serial No: Residential App. Type: Commercial App. Type: Industrial App. Type: Institutional App. Type: Venting Type: Vent Connector Mater: Vent Chimney Mater: Pipeline Type: Pipeline Involved: Pipe Material: Depth Ground Cover: Regulator Location:					

DB	Map Key	Number of Records	Direction/ Distance (m)	Elev/Diff (m)	Site
Regulator Type: Operation Pressure: Liquid Prop Make: Liquid Prop Model: Liquid Prop Serial No: Equipment Type: Cylinder Capacity: Cylinder Capac. Units: Cylinder Material Type: Tank Capacity: Fuels Occurrence Type: Leak Fuel Type Involved: Fuel Oil Date of Occurrence: 2011/12/13 00:00:00 Time of Occurrence: NULL Occur Insp Start Date: 2011/12/13 00:00:00 Any Health Impact: No Any Environmental Impact: Unknown Was Service Interrupted: Yes Was Property Damaged: Yes Operation Type Involved: Private Dwelling Enforcement Policy: NULL Prc Escalation Required: NULL Task No: 3651378 Notes: Occurrence Narrative: NULL Tank Material Type: Tank Storage Type: Tank Location Type: Pump Flow Rate Capac: Liquid Prop Notes:					

NPCB	<u>38</u>	17 of 25	NNW/247.5	104.4 / 2.54	GLOUCESTER HYDRO 4565 BANK STREET GLOUCESTER ON K1T 3W6
Company Code:		F1482			
Industry:					
Site Status:					
Transaction Date:		1/29/1996			
Inspection Date:					

NPCB	<u>38</u>	18 of 25	NNW/247.5	104.4 / 2.54	HYDRO OTTAWA 4565 BANK STREET GLOUCESTER ON K1T 3W6
Company Code:		O005066			
Industry:		UTILITY			
Site Status:					
Transaction Date:					
Inspection Date:					

NPCB	<u>38</u>	19 of 25	NNW/247.5	104.4 / 2.54	GLOUCESTER HYDRO 4565 BANK STREET GLOUCESTER ON K1T 3W6
Company Code:		F1326			
Industry:		UNDEFINED			
Site Status:					
Transaction Date:					
Inspection Date:					

DB	Map Key	Number of Records	Direction/ Distance (m)	Elev/Diff (m)	Site
OPCB	<u>38</u>	20 of 25	NNW/247.5	104.4 / 2.54	GLOUCESTER HYDRO 4565 BANK STREET GLOUCESTER ON K1T 3W6
Year:		2000			
Site Number:		40288A228			
Name Owner:					
Additional Site Information:					
OPCB	<u>38</u>	21 of 25	NNW/247.5	104.4 / 2.54	GLOUCESTER HYDRO 4565 BANK STREET GLOUCESTER ON K1T 3W6
Year:		2003			
Site Number:		40288A228			
Name Owner:					
Additional Site Information:					
--Details--					
Quantity:		4.00			
Address Site:					
Description:		Number of Transformers with Low Level PCBs (< 1000 ppm) kg			
OPCB	<u>38</u>	22 of 25	NNW/247.5	104.4 / 2.54	GLOUCESTER HYDRO 4565 BANK STREET GLOUCESTER ON K1T 3W6
Year:		1998			
Site Number:		40288A228			
Name Owner:					
Additional Site Information:					
--Details--					
Quantity:		1000.00			
Address Site:					
Description:		Calculated Weight (Kg) of Drums of Ballasts with High Level PCBs (>1000 ppm)			
Quantity:		2.00			
Address Site:					
Description:		Number of Capacitors with High Level PCBs (>1000 ppm)			
Quantity:		2.00			
Address Site:					
Description:		Number of Drums of Soil with High Level PCBs (>1000 ppm)			
Quantity:		800.00			
Address Site:					
Description:		Calculated Weight (Kg) of Drums of Soil with High Level PCBs (>1000 ppm)			
Quantity:		6.00			
Address Site:					
Description:		Number of Drums of Other Material with High Level PCBs (>1000 ppm)			
Quantity:		900.00			
Address Site:					
Description:		Calculated Weight (Kg) of Drums of Other Material with High Level PCBs (>1000 ppm) kg			
Quantity:		59.00			
Address Site:					

DB	Map Key	Number of Records	Direction/ Distance (m)	Elev/Diff (m)	Site
Description: Weight of Liquid in Transformer with High Level PCBs (>1000 ppm) kg					
Quantity: 5.00					
Address Site:					
Description: Number of Drums of Ballasts with High Level PCBs (>1000 ppm)					
OPCB	<u>38</u>	23 of 25	NNW/247.5	104.4 / 2.54	GLOUCESTER HYDRO 4565 BANK STREET GLOUCESTER ON K1T 3W6
Year: 1999					
Site Number: 40288A228					
Name Owner:					
Additional Site Information:					
OPCB	<u>38</u>	24 of 25	NNW/247.5	104.4 / 2.54	GLOUCESTER HYDRO 4565 BANK STREET GLOUCESTER ON K1T 3W6
Year: 1995					
Site Number: 40288A228					
Name Owner:					
Additional Site Information:					
--Details--					
Quantity: 77.00					
Address Site:					
Description: Weight of Liquid in Transformer with High Level PCBs (>1000 ppm) kg					
Quantity: 5.00					
Address Site:					
Description: Number of Drums of Ballasts with High Level PCBs (>1000 ppm)					
Quantity: 1000.00					
Address Site:					
Description: Weight of Drums of Ballasts with High Level PCBs (>1000 ppm) kg					
Quantity: 2.00					
Address Site:					
Description: Number of Capacitors with High Level PCBs (>1000 ppm)					
Quantity: 2.00					
Address Site:					
Description: Number of Drums of Soil with High Level PCBs (>1000 ppm)					
Quantity: 800.00					
Address Site:					
Description: Weight of Drums of Soil with High Level PCBs (>1000 ppm) kg					
Quantity: 5.00					
Address Site:					
Description: Number of Drums of Other Material with High Level PCBs (>1000 ppm)					
Quantity: 750.00					
Address Site:					
Description: Weight of Drums of Other Material with High Level PCBs (>1000 ppm) kg					
Quantity: 2761.00					
Address Site:					
Description: Weight of Bulk Liquid with Low Level PCBs (< 1000 ppm) kg					

DB	Map Key	Number of Records	Direction/ Distance (m)	Elev/Diff (m)	Site
PES	18	1 of 4	NW/122.0	101.9 / 0.00	KNIPPEL PETER NURSERY INC. 4590 BANK ST., R.R. #6 GLOUCESTER ON K1T 3W6
Detail Licence No: Licence No: Status: Approval Date: Report Source: Licence Type: Vendor Licence Type Code: Licence Class: Licence Control: Latitude: Longitude: Lot: Concession: Region: District: County: Trade Name: PDF Link:			Operator Box: Operator Class: Operator No: Operator Type: Oper Area Code: Oper Phone No: Operator Ext: Operator Lot: Oper Concession: Operator Region: Operator District: Operator County: Op Municipality: Post Office Box: MOE District: SWP Area Name:		

PES	18	2 of 4	NW/122.0	101.9 / 0.00	KNIPPEL PETER NURSERY INC 4590 BANK ST GLOUCESTER ON K1T3W6
Detail Licence No: Licence No: 08142 Status: Approval Date: Report Source: Legacy Licenses (Excluding TS) Licence Type: Limited Vendor Licence Type Code: 23 Licence Class: 01 Licence Control: Latitude: Longitude: Lot: Concession: Region: District: County: Trade Name: PDF Link:			Operator Box: Operator Class: Operator No: Operator Type: Oper Area Code: 613 Oper Phone No: 8220383 Operator Ext: Operator Lot: Oper Concession: Operator Region: Operator District: Operator County: Op Municipality: Post Office Box: MOE District: SWP Area Name:		

PES	18	3 of 4	NW/122.0	101.9 / 0.00	KNIPPEL PETER NURSERY INC 4590 BANK ST GLOUCESTER ON K1T3W6
Detail Licence No: Licence No: 08142 Status: Approval Date: Report Source: Legacy Licenses (Excluding TS) Licence Type: Retail Vendor Class 03 Licence Type Code: 21 Licence Class: 03 Licence Control: Latitude: Longitude: Lot:			Operator Box: Operator Class: Operator No: Operator Type: Oper Area Code: 613 Oper Phone No: 8220383 Operator Ext: Operator Lot: Oper Concession: Operator Region: Operator District: Operator County:		

DB	Map Key	Number of Records	Direction/ Distance (m)	Elev/Diff (m)	Site	
Concession: Region: District: County: Trade Name: PDF Link:			Op Municipality: Post Office Box: MOE District: SWP Area Name:			
PES	<u>18</u>	4 of 4	NW/122.0	101.9 / 0.00	KNIPPEL PETER NURSERY INC 4590 BANK ST GLOUCESTER ON K1T 3W6	
Detail Licence No: Licence No: Status: Approval Date: Report Source: Licence Type: Licence Type Code: Licence Class: Licence Control: Latitude: Longitude: Lot: Concession: Region: District: County: Trade Name: PDF Link:			Vendor	Operator Box: Operator Class: Operator No: Operator Type: Oper Area Code: Oper Phone No: Operator Ext: Operator Lot: Oper Concession: Operator Region: Operator District: Operator County: Op Municipality: Post Office Box: MOE District: SWP Area Name:		
PRT	<u>21</u>	11 of 17	SSE/130.9	100.9 / -1.00	W O STINSON & SON LTD 4727 BANK ST HWY 31 LEITRIM ON	
Location ID: Type: Expiry Date: Capacity (L): Licence #:			7618 retail 1995-07-31 2000 0033092001			
PRT	<u>21</u>	12 of 17	SSE/130.9	100.9 / -1.00	4727 BANK ST. GLOUCESTER ON	
Location ID: Type: Expiry Date: Capacity (L): Licence #:			5267 retail			
PRT	<u>21</u>	13 of 17	SSE/130.9	100.9 / -1.00	W O STINSON & SON LTD 4727 BANK ST HWY 31 LEITRIM ON K1T 3W7	
Location ID: Type: Expiry Date: Capacity (L): Licence #:			7618 private 190000.00 0001016854			

DB	Map Key	Number of Records	Direction/ Distance (m)	Elev/Diff (m)	Site
PRT	<u>21</u>	14 of 17	SSE/130.9	100.9 / -1.00	W O STINSON & SON LTD 4727 BANK ST HWY 31 LEITRIM ON K1T 3W7
Location ID:		7618			
Type:		retail			
Expiry Date:		1995-07-31			
Capacity (L):		0			
Licence #:		0050465001			
RST	<u>17</u>	33 of 35	S/114.7	100.0 / -1.86	STINSON W O & SON LTD 4726 BANK ST GLOUCESTER ON K1T 3W7
Headcode:		01070510			
Headcode Desc:		PROPANE GAS-SALES & SERVICE			
Phone:					
List Name:					
Description:					
RST	<u>17</u>	34 of 35	S/114.7	100.0 / -1.86	STINSON W O & SON LTD 4726 BANK ST GLOUCESTER ON K1T3W7
Headcode:		00924800			
Headcode Desc:		FUEL OIL			
Phone:		6138227400			
List Name:					
Description:					
RST	<u>21</u>	15 of 17	SSE/130.9	100.9 / -1.00	W O STINSON & SONS LTD 4727 BANK ST GLOUCESTER ON K1T3W7
Headcode:		01186800			
Headcode Desc:		SERVICE STATIONS GASOLINE OIL & NATURAL GAS			
Phone:		6138221749			
List Name:		INFO-DIRECT(TM) BUSINESS FILE			
Description:					
SPL	<u>8</u>	3 of 3	SSE/40.7	101.2 / -0.69	Blue Wave Energy Limited Partnership 4695 Bank St. Ottawa ON
Ref No:		6064-7VZTRA			
Site No:					
Incident Dt:					
Year:					
Incident Cause:		Tank (Above Ground) Leak			
Incident Event:					
Contaminant Code:		13			
Contaminant Name:		FURNACE OIL			
Contaminant Limit 1:					
Contam Limit Freq 1:					
Contaminant UN No 1:					
Environment Impact:		Not Anticipated			
Discharger Report:					
Material Group:					
Health/Env Conseq:					
Client Type:					
Sector Type:					Other
Agency Involved:					
Nearest Watercourse:					
Site Address:					
Site District Office:					
Site Postal Code:					
Site Region:					
Site Municipality:					

DB	Map Key	Number of Records	Direction/ Distance (m)	Elev/Diff (m)	Site
Nature of Impact:				Site Lot:	
Receiving Medium:				Site Conc:	
Receiving Env:				Northing:	
MOE Response:	Referral to others			Easting:	
Dt MOE Arvl on Scn:				Site Geo Ref Accu:	
MOE Reported Dt:	9/18/2009			Site Map Datum:	
Dt Document Closed:	2/9/2010			SAC Action Class:	TSSA - Fuel Safety Branch
Incident Reason:	Equipment Failure			Source Type:	
Site Name:	Residence<UNOFFICIAL>				
Site County/District:					
Site Geo Ref Meth:					
Incident Summary:	Blue Wave: ~ 454L furn oil to cement bsmt floor				
Contaminant Qty:	454 L				

SPL	17	35 of 35	S/114.7	100.0 / -1.86	Stinson WO & Sons Ltd.<UNOFFICIAL> 4726 Bank Street, Gloucester Ottawa ON
Ref No:	4476-5PAN6U			Discharger Report:	
Site No:				Material Group:	Oil
Incident Dt:	7/9/2003			Health/Env Conseq:	
Year:				Client Type:	
Incident Cause:	Container Leak (Fuel Tank Barrels)			Sector Type:	Tank Truck
Incident Event:				Agency Involved:	
Contaminant Code:	13			Nearest Watercourse:	
Contaminant Name:	FUEL OIL			Site Address:	
Contaminant Limit 1:				Site District Office:	Ottawa
Contam Limit Freq 1:				Site Postal Code:	
Contaminant UN No 1:				Site Region:	Eastern
Environment Impact:	Possible			Site Municipality:	Ottawa
Nature of Impact:	Soil Contamination			Site Lot:	
Receiving Medium:	Land			Site Conc:	
Receiving Env:				Northing:	
MOE Response:				Easting:	
Dt MOE Arvl on Scn:				Site Geo Ref Accu:	
MOE Reported Dt:	7/9/2003			Site Map Datum:	
Dt Document Closed:				SAC Action Class:	Spill to Land
Incident Reason:	Equipment Failure - Malfunction of system components			Source Type:	
Site Name:	STINSON FUEL<UNOFFICIAL>				
Site County/District:					
Site Geo Ref Meth:					
Incident Summary:	TSSA: fuel oil spill from missing cap on tanker				
Contaminant Qty:	25 L				

SPL	21	16 of 17	SSE/130.9	100.9 / -1.00	W. O. Stinson & Son Limited 4727 Bank St Ottawa ON
Ref No:	8344-ACEJU9			Discharger Report:	
Site No:	NA			Material Group:	
Incident Dt:	2016/08/01			Health/Env Conseq:	
Year:				Client Type:	
Incident Cause:				Sector Type:	Unknown / N/A
Incident Event:	Leak/Break			Agency Involved:	
Contaminant Code:	13			Nearest Watercourse:	
Contaminant Name:	DIESEL FUEL			Site Address:	4727 Bank St
Contaminant Limit 1:				Site District Office:	
Contam Limit Freq 1:				Site Postal Code:	
Contaminant UN No 1:				Site Region:	
Environment Impact:				Site Municipality:	Ottawa
Nature of Impact:				Site Lot:	

DB	Map Key	Number of Records	Direction/ Distance (m)	Elev/Diff (m)	Site
Receiving Medium:					
Receiving Env:	Land			Site Conc:	
MOE Response:	No			Northing:	5019220
Dt MOE Arvl on Scn:				Easting:	453319
MOE Reported Dt:	2016/08/01			Site Geo Ref Accu:	
Dt Document Closed:				Site Map Datum:	
Incident Reason:	Equipment Failure			SAC Action Class:	Land Spills
Site Name:	W O Stinson<UNOFFICIAL>			Source Type:	
Site County/District:					
Site Geo Ref Meth:					
Incident Summary:	W O Stinson: spill diesel, cleaning				
Contaminant Qty:	75 L				

SPL	21	17 of 17	SSE/130.9	100.9 / -1.00	PRIVATE RESIDENCE AT RESIDENCE BESIDE 4727 BANK ST. FURNACE OIL TANK GLOUCESTER CITY ON K1T 3W7
Ref No:	98228			Discharger Report:	
Site No:				Material Group:	
Incident Dt:	4/6/1994			Health/Env Conseq:	
Year:				Client Type:	
Incident Cause:	UNDERGROUND TANK LEAK			Sector Type:	
Incident Event:				Agency Involved:	
Contaminant Code:				Nearest Watercourse:	
Contaminant Name:				Site Address:	
Contaminant Limit 1:				Site District Office:	
Contam Limit Freq 1:				Site Postal Code:	
Contaminant UN No 1:				Site Region:	
Environment Impact:	CONFIRMED			Site Municipality:	20105
Nature of Impact:	Soil contamination			Site Lot:	
Receiving Medium:	LAND			Site Conc:	
Receiving Env:				Northing:	
MOE Response:				Easting:	
Dt MOE Arvl on Scn:				Site Geo Ref Accu:	
MOE Reported Dt:	4/6/1994			Site Map Datum:	
Dt Document Closed:				SAC Action Class:	
Incident Reason:	UNKNOWN			Source Type:	
Site Name:					
Site County/District:					
Site Geo Ref Meth:					
Incident Summary:	RESIDENCE - UNKNOWN AMOUNT OF FURNACE OIL TO GROUND FROM TANK.				
Contaminant Qty:					

SPL	38	25 of 25	NNW/247.5	104.4 / 2.54	Hydro Ottawa Limited 4565 Bank St. Ottawa ON
Ref No:	1552-9BHHZR			Discharger Report:	
Site No:				Material Group:	
Incident Dt:	2013/09/06			Health/Env Conseq:	
Year:				Client Type:	
Incident Cause:	Leak/Break			Sector Type:	Tank - Underground
Incident Event:				Agency Involved:	
Contaminant Code:	44			Nearest Watercourse:	
Contaminant Name:	SEWAGE,RAW UNCHLORINATED			Site Address:	4565 Bank St.
Contaminant Limit 1:				Site District Office:	
Contam Limit Freq 1:				Site Postal Code:	
Contaminant UN No 1:				Site Region:	
Environment Impact:	Confirmed			Site Municipality:	Ottawa
Nature of Impact:	Soil Contamination			Site Lot:	
Receiving Medium:				Site Conc:	
Receiving Env:				Northing:	

DB	Map Key	Number of Records	Direction/ Distance (m)	Elev/Diff (m)	Site
MOE Response:	No Field Response			Easting:	
Dt MOE Arvl on Scn:				Site Geo Ref Accu:	
MOE Reported Dt:	2013/09/13			Site Map Datum:	
Dt Document Closed:				SAC Action Class:	Land Spills
Incident Reason:	Equipment Failure			Source Type:	
Site Name:	4565 Bank St.<UNOFFICIAL>				
Site County/District:					
Site Geo Ref Meth:					
Incident Summary:	Hydro Ottawa: Raw swg to drainage pit				
Contaminant Qty:	0 other - see incident description				

WWIS	1	2 of 2	-/0.0	101.9 / 0.00	lot 17 con 5 ON
Well ID:	1502242			Data Entry Status:	
Construction Date:				Data Src:	1
Primary Water Use:	Domestic			Date Received:	5/17/1966
Sec. Water Use:	0			Selected Flag:	Yes
Final Well Status:	Water Supply			Abandonment Rec:	
Water Type:				Contractor:	3601
Casing Material:				Form Version:	1
Audit No:				Owner:	
Tag:				Street Name:	
Construction Method:				County:	OTTAWA-CARLETON
Elevation (m):				Municipality:	GLOUCESTER TOWNSHIP
Elevation Reliability:				Site Info:	
Depth to Bedrock:				Lot:	017
Well Depth:				Concession:	05
Overburden/Bedrock:				Concession Name:	RF
Pump Rate:				Easting NAD83:	
Static Water Level:				Northing NAD83:	
Flowing (Y/N):				Zone:	
Flow Rate:				UTM Reliability:	
Clear/Cloudy:					

Bore Hole Information

Bore Hole ID:	10024285	Elevation:	104.107398
DP2BR:	5	Elevrc:	
Spatial Status:		Zone:	18
Code OB:	r	East83:	453210.7
Code OB Desc:	Bedrock	North83:	5019452
Open Hole:		Org CS:	
Cluster Kind:		UTMRC:	5
Date Completed:	3/15/1966	UTMRC Desc:	margin of error : 100 m - 300 m
Remarks:		Location Method:	p5
Elevrc Desc:			
Location Source Date:			
Improvement Location Source:			
Improvement Location Method:			
Source Revision Comment:			
Supplier Comment:			

**Overburden and Bedrock
Materials Interval**

Formation ID:	930994010
Layer:	1
Color:	
General Color:	
Mat1:	05
Most Common Material:	CLAY
Mat2:	13

DB	Map Key	Number of Records	Direction/ Distance (m)	Elev/Diff (m)	Site
Other Materials:		BOULDERS			
Mat3:					
Other Materials:					
Formation Top Depth:		0			
Formation End Depth:		5			
Formation End Depth UOM:		ft			
<u>Overburden and Bedrock</u>					
<u>Materials Interval</u>					
Formation ID:		930994011			
Layer:		2			
Color:					
General Color:					
Mat1:		15			
Most Common Material:		LIMESTONE			
Mat2:					
Other Materials:					
Mat3:					
Other Materials:					
Formation Top Depth:		5			
Formation End Depth:		43			
Formation End Depth UOM:		ft			
<u>Method of Construction & Well</u>					
<u>Use</u>					
Method Construction ID:					
Method Construction Code:		1			
Method Construction:		Cable Tool			
Other Method Construction:					
<u>Pipe Information</u>					
Pipe ID:		10572855			
Casing No:		1			
Comment:					
Alt Name:					
<u>Construction Record - Casing</u>					
Casing ID:		930041350			
Layer:		1			
Material:		1			
Open Hole or Material:		STEEL			
Depth From:					
Depth To:		23			
Casing Diameter:		5			
Casing Diameter UOM:		inch			
Casing Depth UOM:		ft			
<u>Construction Record - Casing</u>					
Casing ID:		930041351			
Layer:		2			
Material:		4			
Open Hole or Material:		OPEN HOLE			
Depth From:					
Depth To:		43			
Casing Diameter:		5			
Casing Diameter UOM:		inch			
Casing Depth UOM:		ft			

DB	Map Key	Number of Records	Direction/ Distance (m)	Elev/Diff (m)	Site
----	---------	-------------------	----------------------------	---------------	------

Results of Well Yield Testing

Pump Test ID: 991502242
Pump Set At:
Static Level: 4
Final Level After Pumping: 10
Recommended Pump Depth: 26
Pumping Rate: 5
Flowing Rate:
Recommended Pump Rate: 5
Levels UOM: ft
Rate UOM: GPM
Water State After Test Code: 1
Water State After Test: CLEAR
Pumping Test Method: 1
Pumping Duration HR: 1
Pumping Duration MIN: 0
Flowing: N

Water Details

Water ID: 933454995
Layer: 1
Kind Code: 1
Kind: FRESH
Water Found Depth: 40
Water Found Depth UOM: ft

WWIS	<u>2</u>	1 of 1	-/0.0	101.2 / -0.69	lot 17 con 5 ON
-------------	-----------------	---------------	--------------	----------------------	----------------------------

Well ID: 1502240 Construction Date: Primary Water Use: Domestic Sec. Water Use: 0 Final Well Status: Water Supply Water Type: Casing Material: Audit No: Tag: Construction Method: Elevation (m): Elevation Reliability: Depth to Bedrock: Well Depth: Overburden/Bedrock: Pump Rate: Static Water Level: Flowing (Y/N): Flow Rate: Clear/Cloudy:	Data Entry Status: Data Src: 1 Date Received: 12/3/1963 Selected Flag: Yes Abandonment Rec: Contractor: 3701 Form Version: 1 Owner: Street Name: County: OTTAWA-CARLETON Municipality: GLOUCESTER TOWNSHIP Site Info: Lot: 017 Concession: 05 Concession Name: RF Easting NAD83: Northing NAD83: Zone: UTM Reliability:
--	--

Bore Hole Information

Bore Hole ID: 10024283 DP2BR: 15 Spatial Status: Code OB: r Code OB Desc: Bedrock Open Hole: Cluster Kind: Date Completed: 9/15/1963 Remarks:	Elevation: 104.027519 Elevrc: Zone: 18 East83: 453230.7 North83: 5019382 Org CS: UTMRC: 5 UTMRC Desc: margin of error : 100 m - 300 m Location Method: p5
--	--

DB	Map Key	Number of Records	Direction/ Distance (m)	Elev/Diff (m)	Site
----	---------	-------------------	----------------------------	---------------	------

Elevrc Desc:
Location Source Date:
Improvement Location Source:
Improvement Location Method:
Source Revision Comment:
Supplier Comment:

Overburden and Bedrock
Materials Interval

Formation ID: 930994007
Layer: 2
Color: 6
General Color: BROWN
Mat1: 17
Most Common Material: SHALE
Mat2:
Other Materials:
Mat3:
Other Materials:
Formation Top Depth: 15
Formation End Depth: 130
Formation End Depth UOM: ft

Overburden and Bedrock
Materials Interval

Formation ID: 930994006
Layer: 1
Color:
General Color:
Mat1: 03
Most Common Material: MUCK
Mat2:
Other Materials:
Mat3:
Other Materials:
Formation Top Depth: 0
Formation End Depth: 15
Formation End Depth UOM: ft

Method of Construction & Well
Use

Method Construction ID:
Method Construction Code: 1
Method Construction: Cable Tool
Other Method Construction:

Pipe Information

Pipe ID: 10572853
Casing No: 1
Comment:
Alt Name:

Construction Record - Casing

Casing ID: 930041347
Layer: 2
Material: 4
Open Hole or Material: OPEN HOLE
Depth From:

<i>DB</i>	<i>Map Key</i>	<i>Number of Records</i>	<i>Direction/ Distance (m)</i>	<i>Elev/Diff (m)</i>	<i>Site</i>
<i>Depth To:</i>		130			
<i>Casing Diameter:</i>		6			
<i>Casing Diameter UOM:</i>		inch			
<i>Casing Depth UOM:</i>		ft			
<u>Construction Record - Casing</u>					
<i>Casing ID:</i>		930041346			
<i>Layer:</i>		1			
<i>Material:</i>		1			
<i>Open Hole or Material:</i>		STEEL			
<i>Depth From:</i>					
<i>Depth To:</i>		20			
<i>Casing Diameter:</i>		6			
<i>Casing Diameter UOM:</i>		inch			
<i>Casing Depth UOM:</i>		ft			
<u>Results of Well Yield Testing</u>					
<i>Pump Test ID:</i>		991502240			
<i>Pump Set At:</i>					
<i>Static Level:</i>		10			
<i>Final Level After Pumping:</i>		90			
<i>Recommended Pump Depth:</i>		110			
<i>Pumping Rate:</i>		4			
<i>Flowing Rate:</i>					
<i>Recommended Pump Rate:</i>		3			
<i>Levels UOM:</i>		ft			
<i>Rate UOM:</i>		GPM			
<i>Water State After Test Code:</i>		1			
<i>Water State After Test:</i>		CLEAR			
<i>Pumping Test Method:</i>		1			
<i>Pumping Duration HR:</i>		2			
<i>Pumping Duration MIN:</i>		0			
<i>Flowing:</i>		N			
<u>Water Details</u>					
<i>Water ID:</i>		933454993			
<i>Layer:</i>		1			
<i>Kind Code:</i>		1			
<i>Kind:</i>		FRESH			
<i>Water Found Depth:</i>		100			
<i>Water Found Depth UOM:</i>		ft			

WWIS	<u>3</u>	1 of 1	-/0.0	101.3 / -0.57	lot 17 con 5 ON
<i>Well ID:</i>	1502239			<i>Data Entry Status:</i>	
<i>Construction Date:</i>				<i>Data Src:</i>	1
<i>Primary Water Use:</i>	Domestic			<i>Date Received:</i>	12/7/1962
<i>Sec. Water Use:</i>	0			<i>Selected Flag:</i>	Yes
<i>Final Well Status:</i>	Water Supply			<i>Abandonment Rec:</i>	
<i>Water Type:</i>				<i>Contractor:</i>	3701
<i>Casing Material:</i>				<i>Form Version:</i>	1
<i>Audit No:</i>				<i>Owner:</i>	
<i>Tag:</i>				<i>Street Name:</i>	
<i>Construction Method:</i>				<i>County:</i>	OTTAWA-CARLETON
<i>Elevation (m):</i>				<i>Municipality:</i>	GLOUCESTER TOWNSHIP
<i>Elevation Reliability:</i>				<i>Site Info:</i>	
<i>Depth to Bedrock:</i>				<i>Lot:</i>	017
<i>Well Depth:</i>				<i>Concession:</i>	05
<i>Overburden/Bedrock:</i>				<i>Concession Name:</i>	RF

DB	Map Key	Number of Records	Direction/ Distance (m)	Elev/Diff (m)	Site
Pump Rate:				Easting NAD83:	
Static Water Level:				Northing NAD83:	
Flowing (Y/N):				Zone:	
Flow Rate:				UTM Reliability:	
Clear/Cloudy:					
<u>Bore Hole Information</u>					
Bore Hole ID:			10024282	Elevation:	104.00267
DP2BR:			14	Elevrc:	
Spatial Status:				Zone:	18
Code OB:			r	East83:	453250.7
Code OB Desc:			Bedrock	North83:	5019342
Open Hole:				Org CS:	
Cluster Kind:				UTMRC:	5
Date Completed:			8/19/1962	UTMRC Desc:	margin of error : 100 m - 300 m
Remarks:				Location Method:	p5
Elevrc Desc:					
Location Source Date:					
Improvement Location Source:					
Improvement Location Method:					
Source Revision Comment:					
Supplier Comment:					
<u>Overburden and Bedrock</u>					
<u>Materials Interval</u>					
Formation ID:			930994005		
Layer:			2		
Color:			6		
General Color:			BROWN		
Mat1:			17		
Most Common Material:			SHALE		
Mat2:					
Other Materials:					
Mat3:					
Other Materials:					
Formation Top Depth:			14		
Formation End Depth:			150		
Formation End Depth UOM:			ft		
<u>Overburden and Bedrock</u>					
<u>Materials Interval</u>					
Formation ID:			930994004		
Layer:			1		
Color:					
General Color:					
Mat1:			05		
Most Common Material:			CLAY		
Mat2:					
Other Materials:					
Mat3:					
Other Materials:					
Formation Top Depth:			0		
Formation End Depth:			14		
Formation End Depth UOM:			ft		
<u>Method of Construction & Well</u>					
<u>Use</u>					
Method Construction ID:					
Method Construction Code:			1		

<i>DB</i>	<i>Map Key</i>	<i>Number of Records</i>	<i>Direction/ Distance (m)</i>	<i>Elev/Diff (m)</i>	<i>Site</i>
Method Construction:		Cable Tool			
Other Method Construction:					
 <u>Pipe Information</u>					
Pipe ID:		10572852			
Casing No:		1			
Comment:					
Alt Name:					
 <u>Construction Record - Casing</u>					
Casing ID:		930041344			
Layer:		1			
Material:		1			
Open Hole or Material:		STEEL			
Depth From:					
Depth To:		20			
Casing Diameter:		6			
Casing Diameter UOM:		inch			
Casing Depth UOM:		ft			
 <u>Construction Record - Casing</u>					
Casing ID:		930041345			
Layer:		2			
Material:		4			
Open Hole or Material:		OPEN HOLE			
Depth From:					
Depth To:		150			
Casing Diameter:		6			
Casing Diameter UOM:		inch			
Casing Depth UOM:		ft			
 <u>Results of Well Yield Testing</u>					
Pump Test ID:		991502239			
Pump Set At:					
Static Level:		20			
Final Level After Pumping:		100			
Recommended Pump Depth:		120			
Pumping Rate:		4			
Flowing Rate:					
Recommended Pump Rate:		4			
Levels UOM:		ft			
Rate UOM:		GPM			
Water State After Test Code:		1			
Water State After Test:		CLEAR			
Pumping Test Method:		1			
Pumping Duration HR:		2			
Pumping Duration MIN:		0			
Flowing:		N			
 <u>Water Details</u>					
Water ID:		933454992			
Layer:		3			
Kind Code:		1			
Kind:		FRESH			
Water Found Depth:		150			
Water Found Depth UOM:		ft			

DB	Map Key	Number of Records	Direction/ Distance (m)	Elev/Diff (m)	Site
<u>Water Details</u>					
Water ID:		933454991			
Layer:		2			
Kind Code:		1			
Kind:		FRESH			
Water Found Depth:		140			
Water Found Depth UOM:		ft			
<u>Water Details</u>					
Water ID:		933454990			
Layer:		1			
Kind Code:		1			
Kind:		FRESH			
Water Found Depth:		110			
Water Found Depth UOM:		ft			

WWIS	<u>5</u>	1 of 1	S/31.7	100.8 / -1.05	Ottawa ON
Well ID:	7133780				
Construction Date:				Data Entry Status:	
Primary Water Use:	Monitoring			Data Src:	
Sec. Water Use:				Date Received:	11/13/2009
Final Well Status:	0			Selected Flag:	Yes
Water Type:				Abandonment Rec:	
Casing Material:				Contractor:	7241
Audit No:	Z104752			Form Version:	7
Tag:	A081024			Owner:	
Construction Method:				Street Name:	4695 BANK ST. W.
Elevation (m):				County:	OTTAWA-CARLETON
Elevation Reliability:				Municipality:	OTTAWA CITY
Depth to Bedrock:				Site Info:	
Well Depth:				Lot:	
Overburden/Bedrock:				Concession:	
Pump Rate:				Concession Name:	
Static Water Level:				Easting NAD83:	
Flowing (Y/N):				Northing NAD83:	
Flow Rate:				Zone:	
Clear/Cloudy:				UTM Reliability:	
<u>Bore Hole Information</u>					
Bore Hole ID:	1002815934			Elevation:	103.980323
DP2BR:				Elevrc:	
Spatial Status:				Zone:	18
Code OB:				East83:	453256
Code OB Desc:				North83:	5019298
Open Hole:				Org CS:	UTM83
Cluster Kind:				UTMRC:	4
Date Completed:	10/29/2009			UTMRC Desc:	margin of error : 30 m - 100 m
Remarks:				Location Method:	wwr
Elevrc Desc:					
Location Source Date:					
Improvement Location Source:					
Improvement Location Method:					
Source Revision Comment:					
Supplier Comment:					

Overburden and Bedrock
Materials Interval

DB	Map Key	Number of Records	Direction/ Distance (m)	Elev/Diff (m)	Site
		1003008146			
		3			
		2			
		GREY			
		05			
		CLAY			
		66			
		DENSE			
		15			
		16			
		ft			
<u>Overburden and Bedrock</u>					
<u>Materials Interval</u>					
		1003008145			
		2			
		2			
		GREY			
		05			
		CLAY			
		66			
		DENSE			
		8			
		15			
		ft			
<u>Overburden and Bedrock</u>					
<u>Materials Interval</u>					
		1003008144			
		1			
		6			
		BROWN			
		05			
		CLAY			
		12			
		STONES			
		68			
		DRY			
		0			
		8			
		ft			
<u>Annular Space/Abandonment</u>					
<u>Sealing Record</u>					
		1003008148			
		1			
		0			
		1			
		ft			
<u>Annular Space/Abandonment</u>					
<u>Sealing Record</u>					
		1003008149			
		2			
		1			

<i>DB</i>	<i>Map Key</i>	<i>Number of Records</i>	<i>Direction/ Distance (m)</i>	<i>Elev/Diff (m)</i>	<i>Site</i>
<i>Plug To:</i>		10			
<i>Plug Depth UOM:</i>		ft			
 <u>Annular Space/Abandonment Sealing Record</u>					
<i>Plug ID:</i>		1003008150			
<i>Layer:</i>		3			
<i>Plug From:</i>		10			
<i>Plug To:</i>		16			
<i>Plug Depth UOM:</i>		ft			
 <u>Method of Construction & Well Use</u>					
<i>Method Construction ID:</i>					
<i>Method Construction Code:</i>		D			
<i>Method Construction:</i>		Direct Push			
<i>Other Method Construction:</i>					
 <u>Pipe Information</u>					
<i>Pipe ID:</i>		1003008143			
<i>Casing No:</i>		0			
<i>Comment:</i>					
<i>Alt Name:</i>					
 <u>Construction Record - Casing</u>					
<i>Casing ID:</i>		1003008152			
<i>Layer:</i>		1			
<i>Material:</i>		5			
<i>Open Hole or Material:</i>		PLASTIC			
<i>Depth From:</i>		0			
<i>Depth To:</i>		11			
<i>Casing Diameter:</i>		1			
<i>Casing Diameter UOM:</i>		inch			
<i>Casing Depth UOM:</i>		ft			
 <u>Construction Record - Screen</u>					
<i>Screen ID:</i>		1003008153			
<i>Layer:</i>		1			
<i>Slot:</i>		10			
<i>Screen Top Depth:</i>		11			
<i>Screen End Depth:</i>		16			
<i>Screen Material:</i>		5			
<i>Screen Depth UOM:</i>		ft			
<i>Screen Diameter UOM:</i>		inch			
<i>Screen Diameter:</i>		1.25			
 <u>Hole Diameter</u>					
<i>Hole ID:</i>		1003008147			
<i>Diameter:</i>		2.25			
<i>Depth From:</i>		0			
<i>Depth To:</i>		16			
<i>Hole Depth UOM:</i>		ft			
<i>Hole Diameter UOM:</i>		inch			

DB	Map Key	Number of Records	Direction/ Distance (m)	Elev/Diff (m)	Site
WWIS	<u>6</u>	1 of 1	SSE/37.6	101.4 / -0.46	Ottawa ON
Well ID:	7133796				
Construction Date:					
Primary Water Use:	Monitoring				
Sec. Water Use:					
Final Well Status:	Observation Wells				
Water Type:					
Casing Material:					
Audit No:	Z104893				
Tag:	A090896				
Construction Method:					
Elevation (m):					
Elevation Reliability:					
Depth to Bedrock:					
Well Depth:					
Overburden/Bedrock:					
Pump Rate:					
Static Water Level:					
Flowing (Y/N):					
Flow Rate:					
Clear/Cloudy:					
Data Entry Status:					
Data Src:					
Date Received:	11/13/2009				
Selected Flag:	Yes				
Abandonment Rec:					
Contractor:	7241				
Form Version:	7				
Owner:					
Street Name:	4635 BANK STREET				
County:	OTTAWA-CARLETON				
Municipality:	OTTAWA CITY				
Site Info:					
Lot:					
Concession:					
Concession Name:					
Easting NAD83:					
Northing NAD83:					
Zone:					
UTM Reliability:					

Bore Hole Information

Bore Hole ID:	1002816093			Elevation:	103.629905
DP2BR:				Elevrc:	
Spatial Status:				Zone:	18
Code OB:				East83:	453288
Code OB Desc:				North83:	5019310
Open Hole:				Org CS:	UTM83
Cluster Kind:				UTMRC:	4
Date Completed:	9/29/2009			UTMRC Desc:	margin of error : 30 m - 100 m
Remarks:				Location Method:	wwr
Elevrc Desc:					
Location Source Date:					
Improvement Location Source:					
Improvement Location Method:					
Source Revision Comment:					
Supplier Comment:					

**Overburden and Bedrock
Materials Interval**

Formation ID:	1003008689
Layer:	2
Color:	6
General Color:	BROWN
Mat1:	28
Most Common Material:	SAND
Mat2:	05
Other Materials:	CLAY
Mat3:	66
Other Materials:	DENSE
Formation Top Depth:	4
Formation End Depth:	8
Formation End Depth UOM:	ft

**Overburden and Bedrock
Materials Interval**

Formation ID:	1003008690
Layer:	3

DB	Map Key	Number of Records	Direction/ Distance (m)	Elev/Diff (m)	Site
Color:		6			
General Color:		BROWN			
Mat1:		05			
Most Common Material:		CLAY			
Mat2:		06			
Other Materials:		SILT			
Mat3:		66			
Other Materials:		DENSE			
Formation Top Depth:		8			
Formation End Depth:		11.5			
Formation End Depth UOM:		ft			
<u>Overburden and Bedrock</u>					
<u>Materials Interval</u>					
Formation ID:		1003008688			
Layer:		1			
Color:		6			
General Color:		BROWN			
Mat1:		28			
Most Common Material:		SAND			
Mat2:		11			
Other Materials:		GRAVEL			
Mat3:		66			
Other Materials:		DENSE			
Formation Top Depth:		0			
Formation End Depth:		4			
Formation End Depth UOM:		ft			
<u>Annular Space/Abandonment</u>					
<u>Sealing Record</u>					
Plug ID:		1003008693			
Layer:		2			
Plug From:		3			
Plug To:		11.5			
Plug Depth UOM:		ft			
<u>Annular Space/Abandonment</u>					
<u>Sealing Record</u>					
Plug ID:		1003008692			
Layer:		1			
Plug From:		0			
Plug To:		3			
Plug Depth UOM:		ft			
<u>Method of Construction & Well</u>					
<u>Use</u>					
Method Construction ID:					
Method Construction Code:		D			
Method Construction:		Direct Push			
Other Method Construction:					
<u>Pipe Information</u>					
Pipe ID:		1003008687			
Casing No:		0			
Comment:					
Alt Name:					

DB	Map Key	Number of Records	Direction/ Distance (m)	Elev/Diff (m)	Site
<u>Construction Record - Casing</u>					
Casing ID:		1003008695			
Layer:		1			
Material:		5			
Open Hole or Material:		PLASTIC			
Depth From:		0			
Depth To:		4			
Casing Diameter:		1.36			
Casing Diameter UOM:		inch			
Casing Depth UOM:		ft			
<u>Construction Record - Screen</u>					
Screen ID:		1003008696			
Layer:		1			
Slot:		10			
Screen Top Depth:		4			
Screen End Depth:		11.5			
Screen Material:		5			
Screen Depth UOM:		ft			
Screen Diameter UOM:		inch			
Screen Diameter:		1.66			
<u>Hole Diameter</u>					
Hole ID:		1003008691			
Diameter:		2.25			
Depth From:		0			
Depth To:		11.5			
Hole Depth UOM:		ft			
Hole Diameter UOM:		inch			

WWIS	9	1 of 1	NNW/45.2	102.2 / 0.31	lot 16 con 5 OTTAWA ON
Well ID:	7170843			Data Entry Status:	
Construction Date:				Data Src:	
Primary Water Use:	Not Used			Date Received:	11/1/2011
Sec. Water Use:				Selected Flag:	Yes
Final Well Status:	Abandoned-Other			Abandonment Rec:	Yes
Water Type:				Contractor:	7260
Casing Material:				Form Version:	7
Audit No:	Z128687			Owner:	
Tag:				Street Name:	4629 BANK ST.
Construction Method:				County:	OTTAWA-CARLETON
Elevation (m):				Municipality:	GLOUCESTER TOWNSHIP
Elevation Reliability:				Site Info:	
Depth to Bedrock:				Lot:	016
Well Depth:				Concession:	05
Overburden/Bedrock:				Concession Name:	RF
Pump Rate:				Easting NAD83:	
Static Water Level:				Northing NAD83:	
Flowing (Y/N):				Zone:	
Flow Rate:				UTM Reliability:	
Clear/Cloudy:					

Bore Hole Information

Bore Hole ID:	1003593474	Elevation:	104.454582
DP2BR:		Elevrc:	
Spatial Status:		Zone:	18
Code OB:		East83:	453170

DB	Map Key	Number of Records	Direction/ Distance (m)	Elev/Diff (m)	Site
Code OB Desc:				North83:	5019539
Open Hole:				Org CS:	UTM83
Cluster Kind:				UTMRC:	3
Date Completed:	9/28/2011			UTMRC Desc:	margin of error : 10 - 30 m
Remarks:				Location Method:	wwr
Elevrc Desc:					
Location Source Date:					
Improvement Location Source:					
Improvement Location Method:					
Source Revision Comment:					
Supplier Comment:					

**Annular Space/Abandonment
Sealing Record**

Plug ID: 1003997425
Layer: 2
Plug From: 30
Plug To: 98
Plug Depth UOM: ft

**Annular Space/Abandonment
Sealing Record**

Plug ID: 1003997424
Layer: 1
Plug From: 0
Plug To: 30
Plug Depth UOM: ft

**Method of Construction & Well
Use**

Method Construction ID:
Method Construction Code: 1
Method Construction: Cable Tool
Other Method Construction:

Pipe Information

Pipe ID: 1003997416
Casing No: 0
Comment:
Alt Name:

Construction Record - Casing

Casing ID: 1003997420
Layer:
Material:
Open Hole or Material:
Depth From:
Depth To:
Casing Diameter:
Casing Diameter UOM: inch
Casing Depth UOM: ft

Construction Record - Screen

Screen ID: 1003997421
Layer:
Slot:

DB	Map Key	Number of Records	Direction/ Distance (m)	Elev/Diff (m)	Site
Screen Top Depth:					
Screen End Depth:					
Screen Material:					
Screen Depth UOM:		ft			
Screen Diameter UOM:		inch			
Screen Diameter:					
 Hole Diameter					
Hole ID:		1003997418			
Diameter:					
Depth From:					
Depth To:					
Hole Depth UOM:		ft			
Hole Diameter UOM:		inch			

WWIS	12	1 of 1	SSE/60.8	100.9 / -1.00	Ottawa ON
Well ID:	7133779			Data Entry Status:	
Construction Date:				Data Src:	
Primary Water Use:	Monitoring			Date Received:	11/13/2009
Sec. Water Use:				Selected Flag:	Yes
Final Well Status:	0			Abandonment Rec:	
Water Type:				Contractor:	7241
Casing Material:				Form Version:	7
Audit No:	Z104724			Owner:	
Tag:	A081025			Street Name:	4695 BANK ST. WEST
Construction Method:				County:	OTTAWA-CARLETON
Elevation (m):				Municipality:	OTTAWA CITY
Elevation Reliability:				Site Info:	
Depth to Bedrock:				Lot:	
Well Depth:				Concession:	
Overburden/Bedrock:				Concession Name:	
Pump Rate:				Easting NAD83:	
Static Water Level:				Northing NAD83:	
Flowing (Y/N):				Zone:	
Flow Rate:				UTM Reliability:	
Clear/Cloudy:					

Bore Hole Information

Bore Hole ID:	1002815931	Elevation:	103.942932
DP2BR:		Elevrc:	
Spatial Status:		Zone:	18
Code OB:		East83:	453276
Code OB Desc:		North83:	5019276
Open Hole:		Org CS:	UTM83
Cluster Kind:		UTMRC:	4
Date Completed:	10/29/2009	UTMRC Desc:	margin of error : 30 m - 100 m
Remarks:		Location Method:	wwr
Elevrc Desc:			
Location Source Date:			
Improvement Location Source:			
Improvement Location Method:			
Source Revision Comment:			
Supplier Comment:			

Overburden and Bedrock
Materials Interval

Formation ID:	1003008090
Layer:	2

DB	Map Key	Number of Records	Direction/ Distance (m)	Elev/Diff (m)	Site
		2			
		GREY			
		05			
		CLAY			
		06			
		SILT			
		8			
		15			
		ft			
<u>Overburden and Bedrock</u>					
<u>Materials Interval</u>					
		1003008089			
		1			
		6			
		BROWN			
		05			
		CLAY			
		26			
		ROCK			
		68			
		DRY			
		0			
		8			
		ft			
<u>Annular Space/Abandonment</u>					
<u>Sealing Record</u>					
		1003008092			
		1			
		0			
		1			
		ft			
<u>Annular Space/Abandonment</u>					
<u>Sealing Record</u>					
		1003008093			
		2			
		1			
		9			
		ft			
<u>Annular Space/Abandonment</u>					
<u>Sealing Record</u>					
		1003008094			
		3			
		9			
		15			
		ft			
<u>Method of Construction & Well</u>					
<u>Use</u>					
		D			
		Direct Push			

DB	Map Key	Number of Records	Direction/ Distance (m)	Elev/Diff (m)	Site
----	---------	-------------------	----------------------------	---------------	------

Pipe Information

Pipe ID: 1003008088
 Casing No: 0
 Comment:
 Alt Name:

Construction Record - Casing

Casing ID: 1003008096
 Layer: 1
 Material: 5
 Open Hole or Material: PLASTIC
 Depth From: 0
 Depth To: 10
 Casing Diameter: 1
 Casing Diameter UOM: inch
 Casing Depth UOM: ft

Construction Record - Screen

Screen ID: 1003008097
 Layer: 1
 Slot: 10
 Screen Top Depth: 10
 Screen End Depth: 15
 Screen Material: 5
 Screen Depth UOM: ft
 Screen Diameter UOM: inch
 Screen Diameter: 1.25

Hole Diameter

Hole ID: 1003008091
 Diameter: 2.25
 Depth From: 0
 Depth To: 15
 Hole Depth UOM: ft
 Hole Diameter UOM: inch

WWIS	<u>16</u>	1 of 1	SSW/94.8	99.9 / -2.00	lot 17 con 4 ON
Well ID:	1502171				
Construction Date:				Data Entry Status:	
Primary Water Use:	Domestic			Data Src:	1
Sec. Water Use:	0			Date Received:	1/4/1954
Final Well Status:	Water Supply			Selected Flag:	Yes
Water Type:				Abandonment Rec:	
Casing Material:				Contractor:	3113
Audit No:				Form Version:	1
Tag:				Owner:	
Construction Method:				Street Name:	
Elevation (m):				County:	OTTAWA-CARLETON
Elevation Reliability:				Municipality:	GLOUCESTER TOWNSHIP
Depth to Bedrock:				Site Info:	
Well Depth:				Lot:	017
Overburden/Bedrock:				Concession:	04
Pump Rate:				Concession Name:	RF
Static Water Level:				Easting NAD83:	
Flowing (Y/N):				Northing NAD83:	
Flow Rate:				Zone:	
				UTM Reliability:	

DB	Map Key	Number of Records	Direction/ Distance (m)	Elev/Diff (m)	Site
----	---------	-------------------	----------------------------	---------------	------

Clear/Cloudy:

Bore Hole Information

Bore Hole ID:	10024214	Elevation:	102.459541
DP2BR:	0	Elevrc:	
Spatial Status:		Zone:	18
Code OB:	h	East83:	453190.7
Code OB Desc:	Mixed in a Layer	North83:	5019242
Open Hole:		Org CS:	
Cluster Kind:		UTMRC:	5
Date Completed:	7/31/1953	UTMRC Desc:	margin of error : 100 m - 300 m
Remarks:		Location Method:	p5
Elevrc Desc:			
Location Source Date:			
Improvement Location Source:			
Improvement Location Method:			
Source Revision Comment:			
Supplier Comment:			

Overburden and Bedrock

Materials Interval

Formation ID:	930993823
Layer:	1
Color:	
General Color:	
Mat1:	11
Most Common Material:	GRAVEL
Mat2:	17
Other Materials:	SHALE
Mat3:	
Other Materials:	
Formation Top Depth:	0
Formation End Depth:	16
Formation End Depth UOM:	ft

Overburden and Bedrock

Materials Interval

Formation ID:	930993824
Layer:	2
Color:	
General Color:	
Mat1:	26
Most Common Material:	ROCK
Mat2:	17
Other Materials:	SHALE
Mat3:	
Other Materials:	
Formation Top Depth:	16
Formation End Depth:	229
Formation End Depth UOM:	ft

Method of Construction & Well

Use

Method Construction ID:	
Method Construction Code:	1
Method Construction:	Cable Tool
Other Method Construction:	

Pipe Information

DB	Map Key	Number of Records	Direction/ Distance (m)	Elev/Diff (m)	Site
Pipe ID: 10572784					
Casing No: 1					
Comment:					
Alt Name:					
<u>Construction Record - Casing</u>					
Casing ID: 930041213					
Layer: 2					
Material: 4					
Open Hole or Material: OPEN HOLE					
Depth From:					
Depth To: 229					
Casing Diameter: 4					
Casing Diameter UOM: inch					
Casing Depth UOM: ft					
<u>Construction Record - Casing</u>					
Casing ID: 930041212					
Layer: 1					
Material: 1					
Open Hole or Material: STEEL					
Depth From:					
Depth To: 16					
Casing Diameter: 4					
Casing Diameter UOM: inch					
Casing Depth UOM: ft					
<u>Results of Well Yield Testing</u>					
Pump Test ID: 991502171					
Pump Set At:					
Static Level: 14					
Final Level After Pumping: 220					
Recommended Pump Depth:					
Pumping Rate: 1					
Flowing Rate:					
Recommended Pump Rate:					
Levels UOM: ft					
Rate UOM: GPM					
Water State After Test Code: 1					
Water State After Test: CLEAR					
Pumping Test Method: 1					
Pumping Duration HR: 0					
Pumping Duration MIN: 10					
Flowing: N					
<u>Water Details</u>					
Water ID: 933454912					
Layer: 1					
Kind Code: 1					
Kind: FRESH					
Water Found Depth: 150					
Water Found Depth UOM: ft					

WWIS

19

1 of 1

NNW/122.8

102.9 / 1.00

lot 16 con 5
ON

Well ID: 1502237
Construction Date:

Data Entry Status:
Data Src:

1

DB	Map Key	Number of Records	Direction/ Distance (m)	Elev/Diff (m)	Site
Primary Water Use:	Domestic			Date Received:	8/15/1961
Sec. Water Use:	0			Selected Flag:	Yes
Final Well Status:	Water Supply			Abandonment Rec:	
Water Type:				Contractor:	3113
Casing Material:				Form Version:	1
Audit No:				Owner:	
Tag:				Street Name:	
Construction Method:				County:	OTTAWA-CARLETON
Elevation (m):				Municipality:	GLOUCESTER TOWNSHIP
Elevation Reliability:				Site Info:	
Depth to Bedrock:				Lot:	016
Well Depth:				Concession:	05
Overburden/Bedrock:				Concession Name:	RF
Pump Rate:				Easting NAD83:	
Static Water Level:				Northing NAD83:	
Flowing (Y/N):				Zone:	
Flow Rate:				UTM Reliability:	
Clear/Cloudy:					

Bore Hole Information

Bore Hole ID:	10024280	Elevation:	104.87854
DP2BR:	0	Elevrc:	
Spatial Status:		Zone:	18
Code OB:	r	East83:	453140.7
Code OB Desc:	Bedrock	North83:	5019612
Open Hole:		Org CS:	
Cluster Kind:		UTMRC:	5
Date Completed:	7/3/1961	UTMRC Desc:	margin of error : 100 m - 300 m
Remarks:		Location Method:	p5
Elevrc Desc:			
Location Source Date:			
Improvement Location Source:			
Improvement Location Method:			
Source Revision Comment:			
Supplier Comment:			

Overburden and Bedrock

Materials Interval

Formation ID:	930993999
Layer:	1
Color:	
General Color:	
Mat1:	26
Most Common Material:	ROCK
Mat2:	17
Other Materials:	SHALE
Mat3:	05
Other Materials:	CLAY
Formation Top Depth:	0
Formation End Depth:	16
Formation End Depth UOM:	ft

Overburden and Bedrock

Materials Interval

Formation ID:	930994000
Layer:	2
Color:	8
General Color:	BLACK
Mat1:	26
Most Common Material:	ROCK
Mat2:	

DB	Map Key	Number of Records	Direction/ Distance (m)	Elev/Diff (m)	Site
Other Materials:					
Mat3:					
Other Materials:					
		Formation Top Depth:	16		
		Formation End Depth:	105		
		Formation End Depth UOM:	ft		
<u>Method of Construction & Well Use</u>					
Method Construction ID:					
		Method Construction Code:	1		
		Method Construction:	Cable Tool		
Other Method Construction:					
<u>Pipe Information</u>					
		Pipe ID:	10572850		
		Casing No:	1		
Comment:					
Alt Name:					
<u>Construction Record - Casing</u>					
		Casing ID:	930041341		
		Layer:	2		
		Material:	4		
		Open Hole or Material:	OPEN HOLE		
Depth From:					
		Depth To:	105		
		Casing Diameter:	4		
		Casing Diameter UOM:	inch		
		Casing Depth UOM:	ft		
<u>Construction Record - Casing</u>					
		Casing ID:	930041340		
		Layer:	1		
		Material:	1		
		Open Hole or Material:	STEEL		
Depth From:					
		Depth To:	22		
		Casing Diameter:	4		
		Casing Diameter UOM:	inch		
		Casing Depth UOM:	ft		
<u>Results of Well Yield Testing</u>					
		Pump Test ID:	991502237		
Pump Set At:					
		Static Level:	3		
		Final Level After Pumping:	5		
		Recommended Pump Depth:	40		
		Pumping Rate:	7		
Flowing Rate:					
		Recommended Pump Rate:	6		
		Levels UOM:	ft		
		Rate UOM:	GPM		
		Water State After Test Code:	2		
		Water State After Test:	CLOUDY		
		Pumping Test Method:	1		
		Pumping Duration HR:	1		
		Pumping Duration MIN:	0		

DB	Map Key	Number of Records	Direction/ Distance (m)	Elev/Diff (m)	Site
Flowing:		N			
Water Details					
Water ID:		933454988			
Layer:		1			
Kind Code:		1			
Kind:		FRESH			
Water Found Depth:		105			
Water Found Depth UOM:		ft			

WWIS	<u>20</u>	2 of 2	S/125.0	99.9 / -2.00	lot 17 con 4 ON
Well ID:		1502170			
Construction Date:				Data Entry Status:	
Primary Water Use:		Not Used		Data Src:	1
Sec. Water Use:		0		Date Received:	4/9/1954
Final Well Status:		Abandoned-Supply		Selected Flag:	Yes
Water Type:				Abandonment Rec:	
Casing Material:				Contractor:	3113
Audit No:				Form Version:	1
Tag:				Owner:	
Construction Method:				Street Name:	
Elevation (m):				County:	OTTAWA-CARLETON
Elevation Reliability:				Municipality:	GLOUCESTER TOWNSHIP
Depth to Bedrock:				Site Info:	
Well Depth:				Lot:	017
Overburden/Bedrock:				Concession:	04
Pump Rate:				Concession Name:	RF
Static Water Level:				Easting NAD83:	
Flowing (Y/N):				Northing NAD83:	
Flow Rate:				Zone:	
Clear/Cloudy:				UTM Reliability:	

Bore Hole Information

Bore Hole ID:	10024213			Elevation:	102.807319
DP2BR:	0			Elevrc:	
Spatial Status:				Zone:	18
Code OB:	r			East83:	453210.7
Code OB Desc:	Bedrock			North83:	5019202
Open Hole:				Org CS:	
Cluster Kind:				UTMRC:	5
Date Completed:	7/24/1953			UTMRC Desc:	margin of error : 100 m - 300 m
Remarks:				Location Method:	p5
Elevrc Desc:					
Location Source Date:					
Improvement Location Source:					
Improvement Location Method:					
Source Revision Comment:					
Supplier Comment:					

Overburden and Bedrock
Materials Interval

Formation ID:	930993821
Layer:	1
Color:	
General Color:	
Mat1:	17
Most Common Material:	SHALE
Mat2:	02

DB	Map Key	Number of Records	Direction/ Distance (m)	Elev/Diff (m)	Site
Other Materials:					
Mat3:		TOPSOIL			
Other Materials:		11			
Formation Top Depth:		GRAVEL			
Formation End Depth:		0			
Formation End Depth UOM:		16			
		ft			
<u>Overburden and Bedrock Materials Interval</u>					
Formation ID:		930993822			
Layer:		2			
Color:		8			
General Color:		BLACK			
Mat1:		17			
Most Common Material:		SHALE			
Mat2:					
Other Materials:					
Mat3:					
Other Materials:					
Formation Top Depth:		16			
Formation End Depth:		255			
Formation End Depth UOM:		ft			
<u>Method of Construction & Well Use</u>					
Method Construction ID:					
Method Construction Code:		1			
Method Construction:		Cable Tool			
Other Method Construction:					
<u>Pipe Information</u>					
Pipe ID:		10572783			
Casing No:		1			
Comment:					
Alt Name:					
<u>Construction Record - Casing</u>					
Casing ID:		930041211			
Layer:		1			
Material:					
Open Hole or Material:					
Depth From:					
Depth To:					
Casing Diameter:		4			
Casing Diameter UOM:		inch			
Casing Depth UOM:		ft			
<u>Results of Well Yield Testing</u>					
Pump Test ID:		991502170			
Pump Set At:					
Static Level:		14			
Final Level After Pumping:		225			
Recommended Pump Depth:					
Pumping Rate:		0			
Flowing Rate:					
Recommended Pump Rate:					
Levels UOM:		ft			
Rate UOM:		GPM			

DB	Map Key	Number of Records	Direction/ Distance (m)	Elev/Diff (m)	Site
Water State After Test Code: 1					
Water State After Test: CLEAR					
Pumping Test Method: 1					
Pumping Duration HR: 24					
Pumping Duration MIN: 0					
Flowing: N					
 Water Details					
Water ID: 933454911					
Layer: 1					
Kind Code: 1					
Kind: FRESH					
Water Found Depth: 100					
Water Found Depth UOM: ft					

WWIS	<u>24</u>	2 of 2	NE/168.3	102.4 / 0.54	lot 17 con 5 ON
Well ID:	1502241			Data Entry Status:	
Construction Date:				Data Src:	1
Primary Water Use:	Domestic			Date Received:	1/19/1965
Sec. Water Use:	0			Selected Flag:	Yes
Final Well Status:	Water Supply			Abandonment Rec:	
Water Type:				Contractor:	1504
Casing Material:				Form Version:	1
Audit No:				Owner:	
Tag:				Street Name:	
Construction Method:				County:	OTTAWA-CARLETON
Elevation (m):				Municipality:	GLOUCESTER TOWNSHIP
Elevation Reliability:				Site Info:	
Depth to Bedrock:				Lot:	017
Well Depth:				Concession:	05
Overburden/Bedrock:				Concession Name:	RF
Pump Rate:				Easting NAD83:	
Static Water Level:				Northing NAD83:	
Flowing (Y/N):				Zone:	
Flow Rate:				UTM Reliability:	
Clear/Cloudy:					

Bore Hole Information

Bore Hole ID:	10024284			Elevation:	103.882324
DP2BR:	0			Elevrc:	
Spatial Status:				Zone:	18
Code OB:	r			East83:	453390.7
Code OB Desc:	Bedrock			North83:	5019592
Open Hole:				Org CS:	
Cluster Kind:				UTMRC:	5
Date Completed:	8/14/1964			UTMRC Desc:	margin of error : 100 m - 300 m
Remarks:				Location Method:	p5
Elevrc Desc:					
Location Source Date:					
Improvement Location Source:					
Improvement Location Method:					
Source Revision Comment:					
Supplier Comment:					

**Overburden and Bedrock
Materials Interval**

Formation ID:	930994009
Layer:	2

DB	Map Key	Number of Records	Direction/ Distance (m)	Elev/Diff (m)	Site
		6			
		BROWN			
		19			
		SLATE			
		8			
		70			
		ft			

Overburden and Bedrock

Materials Interval

Formation ID:	930994008
Layer:	1
Color:	6
General Color:	BROWN
Mat1:	17
Most Common Material:	SHALE
Mat2:	
Other Materials:	
Mat3:	
Other Materials:	
Formation Top Depth:	0
Formation End Depth:	8
Formation End Depth UOM:	ft

Method of Construction & Well

Use

Method Construction ID:	
Method Construction Code:	1
Method Construction:	Cable Tool
Other Method Construction:	

Pipe Information

Pipe ID:	10572854
Casing No:	1
Comment:	
Alt Name:	

Construction Record - Casing

Casing ID:	930041349
Layer:	2
Material:	4
Open Hole or Material:	OPEN HOLE
Depth From:	
Depth To:	70
Casing Diameter:	5
Casing Diameter UOM:	inch
Casing Depth UOM:	ft

Construction Record - Casing

Casing ID:	930041348
Layer:	1
Material:	1
Open Hole or Material:	STEEL
Depth From:	

DB	Map Key	Number of Records	Direction/ Distance (m)	Elev/Diff (m)	Site
		30			
		5			
		inch			
		ft			

Results of Well Yield Testing

Pump Test ID:	991502241
Pump Set At:	
Static Level:	4
Final Level After Pumping:	60
Recommended Pump Depth:	60
Pumping Rate:	6
Flowing Rate:	
Recommended Pump Rate:	6
Levels UOM:	ft
Rate UOM:	GPM
Water State After Test Code:	1
Water State After Test:	CLEAR
Pumping Test Method:	1
Pumping Duration HR:	2
Pumping Duration MIN:	0
Flowing:	N

Water Details

Water ID:	933454994
Layer:	1
Kind Code:	1
Kind:	FRESH
Water Found Depth:	70
Water Found Depth UOM:	ft

WWIS	25	1 of 1	WSW/175.7	99.7 / -2.14	Ottawa ON
-------------	-----------	---------------	------------------	---------------------	------------------

Well ID:	7227708	Data Entry Status:	
Construction Date:		Data Src:	
Primary Water Use:	Monitoring	Date Received:	9/19/2014
Sec. Water Use:		Selected Flag:	Yes
Final Well Status:	Observation Wells	Abandonment Rec:	
Water Type:		Contractor:	7238
Casing Material:		Form Version:	7
Audit No:	Z180973	Owner:	
Tag:	A157521	Street Name:	4660 BANK ST.
Construction Method:		County:	OTTAWA-CARLETON
Elevation (m):		Municipality:	GLOUCESTER TOWNSHIP
Elevation Reliability:		Site Info:	
Depth to Bedrock:		Lot:	
Well Depth:		Concession:	
Overburden/Bedrock:		Concession Name:	
Pump Rate:		Easting NAD83:	
Static Water Level:		Northing NAD83:	
Flowing (Y/N):		Zone:	
Flow Rate:		UTM Reliability:	
Clear/Cloudy:			

Bore Hole Information

Bore Hole ID:	1005128919	Elevation:	100.227943
DP2BR:		Elevrc:	
Spatial Status:		Zone:	18
Code OB:		East83:	453044

DB	Map Key	Number of Records	Direction/ Distance (m)	Elev/Diff (m)	Site
Code OB Desc:				North83:	5019342
Open Hole:				Org CS:	UTM83
Cluster Kind:				UTMRC:	4
Date Completed:	7/4/2014			UTMRC Desc:	margin of error : 30 m - 100 m
Remarks:				Location Method:	wwr
Elevrc Desc:					
Location Source Date:					
Improvement Location Source:					
Improvement Location Method:					
Source Revision Comment:					
Supplier Comment:					

Overburden and Bedrock

Materials Interval

Formation ID: 1005378955
Layer: 1
Color: 6
General Color: BROWN
Mat1: 06
Most Common Material: SILT
Mat2: 28
Other Materials: SAND
Mat3: 05
Other Materials: CLAY
Formation Top Depth: 0
Formation End Depth: 15
Formation End Depth UOM: ft

Annular Space/Abandonment

Sealing Record

Plug ID: 1005378962
Layer: 1
Plug From: 0
Plug To: 4
Plug Depth UOM: ft

Method of Construction & Well

Use

Method Construction ID:
Method Construction Code: F
Method Construction: H.S.A.
Other Method Construction:

Pipe Information

Pipe ID: 1005378954
Casing No: 0
Comment:
Alt Name:

Construction Record - Casing

Casing ID: 1005378958
Layer: 1
Material: 5
Open Hole or Material: PLASTIC
Depth From: 0
Depth To: 5
Casing Diameter: 2
Casing Diameter UOM: inch

DB	Map Key	Number of Records	Direction/ Distance (m)	Elev/Diff (m)	Site
Casing Depth UOM:		ft			
<u>Construction Record - Screen</u>					
Screen ID:		1005378959			
Layer:		1			
Slot:		10			
Screen Top Depth:		5			
Screen End Depth:		10			
Screen Material:		5			
Screen Depth UOM:		ft			
Screen Diameter UOM:		inch			
Screen Diameter:		2			
<u>Hole Diameter</u>					
Hole ID:		1005378956			
Diameter:		8			
Depth From:		0			
Depth To:		15			
Hole Depth UOM:		ft			
Hole Diameter UOM:		inch			

WWIS	26	1 of 1	NNW/179.3	103.2 / 1.31	lot 16 con 5 ON
Well ID:	1502238				
Construction Date:				Data Entry Status:	
Primary Water Use:	Commerical			Data Src:	1
Sec. Water Use:	0			Date Received:	5/17/1966
Final Well Status:	Water Supply			Selected Flag:	Yes
Water Type:				Abandonment Rec:	
Casing Material:				Contractor:	1503
Audit No:				Form Version:	1
Tag:				Owner:	
Construction Method:				Street Name:	
Elevation (m):				County:	OTTAWA-CARLETON
Elevation Reliability:				Municipality:	GLOUCESTER TOWNSHIP
Depth to Bedrock:				Site Info:	
Well Depth:				Lot:	016
Overburden/Bedrock:				Concession:	05
Pump Rate:				Concession Name:	RF
Static Water Level:				Easting NAD83:	
Flowing (Y/N):				Northing NAD83:	
Flow Rate:				Zone:	
Clear/Cloudy:				UTM Reliability:	

Bore Hole Information

Bore Hole ID:	10024281			Elevation:	104.953674
DP2BR:	19			Elevrc:	
Spatial Status:				Zone:	18
Code OB:	r			East83:	453130.7
Code OB Desc:	Bedrock			North83:	5019672
Open Hole:				Org CS:	
Cluster Kind:				UTMRC:	5
Date Completed:	2/28/1966			UTMRC Desc:	margin of error : 100 m - 300 m
Remarks:				Location Method:	p5
Elevrc Desc:					
Location Source Date:					
Improvement Location Source:					
Improvement Location Method:					
Source Revision Comment:					

DB	Map Key	Number of Records	Direction/ Distance (m)	Elev/Diff (m)	Site
Supplier Comment:					
<u>Overburden and Bedrock</u>					
<u>Materials Interval</u>					
Formation ID:		930994001			
Layer:		1			
Color:					
General Color:					
Mat1:		23			
Most Common Material:		PREVIOUSLY DUG			
Mat2:					
Other Materials:					
Mat3:					
Other Materials:					
Formation Top Depth:		0			
Formation End Depth:		11			
Formation End Depth UOM:		ft			
<u>Overburden and Bedrock</u>					
<u>Materials Interval</u>					
Formation ID:		930994002			
Layer:		2			
Color:					
General Color:					
Mat1:		09			
Most Common Material:		MEDIUM SAND			
Mat2:					
Other Materials:					
Mat3:					
Other Materials:					
Formation Top Depth:		11			
Formation End Depth:		19			
Formation End Depth UOM:		ft			
<u>Overburden and Bedrock</u>					
<u>Materials Interval</u>					
Formation ID:		930994003			
Layer:		3			
Color:					
General Color:					
Mat1:		17			
Most Common Material:		SHALE			
Mat2:					
Other Materials:					
Mat3:					
Other Materials:					
Formation Top Depth:		19			
Formation End Depth:		62			
Formation End Depth UOM:		ft			
<u>Method of Construction & Well</u>					
<u>Use</u>					
Method Construction ID:					
Method Construction Code:		1			
Method Construction:		Cable Tool			
Other Method Construction:					

Pipe Information

DB	Map Key	Number of Records	Direction/ Distance (m)	Elev/Diff (m)	Site
----	---------	-------------------	----------------------------	---------------	------

Pipe ID: 10572851
 Casing No: 1
 Comment:
 Alt Name:

Construction Record - Casing

Casing ID: 930041342
 Layer: 1
 Material: 1
 Open Hole or Material: STEEL
 Depth From:
 Depth To: 15
 Casing Diameter: 8
 Casing Diameter UOM: inch
 Casing Depth UOM: ft

Construction Record - Casing

Casing ID: 930041343
 Layer: 2
 Material: 4
 Open Hole or Material: OPEN HOLE
 Depth From:
 Depth To: 62
 Casing Diameter: 8
 Casing Diameter UOM: inch
 Casing Depth UOM: ft

Results of Well Yield Testing

Pump Test ID: 991502238
 Pump Set At:
 Static Level: 4
 Final Level After Pumping: 25
 Recommended Pump Depth: 30
 Pumping Rate: 7
 Flowing Rate:
 Recommended Pump Rate: 6
 Levels UOM: ft
 Rate UOM: GPM
 Water State After Test Code: 1
 Water State After Test: CLEAR
 Pumping Test Method: 1
 Pumping Duration HR: 24
 Pumping Duration MIN: 0
 Flowing: N

Water Details

Water ID: 933454989
 Layer: 1
 Kind Code: 3
 Kind: SULPHUR
 Water Found Depth: 60
 Water Found Depth UOM: ft

WWIS	<u>27</u>	1 of 1	S/180.4	99.9 / -2.00	lot 17 con 4 OTTAWA ON
-------------	------------------	---------------	----------------	---------------------	-----------------------------------

Well ID:	7226518	Data Entry Status:	
Construction Date:		Data Src:	
Primary Water Use:	Domestic	Date Received:	9/2/2014

DB	Map Key	Number of Records	Direction/ Distance (m)	Elev/Diff (m)	Site
Sec. Water Use:				Selected Flag:	Yes
Final Well Status:	Water Supply			Abandonment Rec:	
Water Type:				Contractor:	1119
Casing Material:				Form Version:	7
Audit No:	Z166959			Owner:	
Tag:	A144896			Street Name:	4726 BANK STREET
Construction Method:				County:	OTTAWA-CARLETON
Elevation (m):				Municipality:	GLOUCESTER TOWNSHIP
Elevation Reliability:				Site Info:	
Depth to Bedrock:				Lot:	017
Well Depth:				Concession:	04
Overburden/Bedrock:				Concession Name:	RF
Pump Rate:				Easting NAD83:	
Static Water Level:				Northing NAD83:	
Flowing (Y/N):				Zone:	
Flow Rate:				UTM Reliability:	
Clear/Cloudy:					

Bore Hole Information

Bore Hole ID:	1005109021	Elevation:	102.503822
DP2BR:		Elevrc:	
Spatial Status:		Zone:	18
Code OB:		East83:	453228
Code OB Desc:		North83:	5019144
Open Hole:		Org CS:	UTM83
Cluster Kind:		UTMRC:	4
Date Completed:	7/7/2014	UTMRC Desc:	margin of error : 30 m - 100 m
Remarks:		Location Method:	wwr
Elevrc Desc:			
Location Source Date:			
Improvement Location Source:			
Improvement Location Method:			
Source Revision Comment:			
Supplier Comment:			

**Overburden and Bedrock
Materials Interval**

Formation ID:	1005243299
Layer:	1
Color:	
General Color:	
Mat1:	28
Most Common Material:	SAND
Mat2:	
Other Materials:	
Mat3:	
Other Materials:	
Formation Top Depth:	0
Formation End Depth:	18
Formation End Depth UOM:	ft

**Overburden and Bedrock
Materials Interval**

Formation ID:	1005243300
Layer:	2
Color:	
General Color:	
Mat1:	11
Most Common Material:	GRAVEL
Mat2:	13
Other Materials:	BOULDERS

DB	Map Key	Number of Records	Direction/ Distance (m)	Elev/Diff (m)	Site
Mat3:					
Other Materials:					
	Formation Top Depth:	18			
	Formation End Depth:	52			
	Formation End Depth UOM:	ft			
<u>Overburden and Bedrock</u>					
<u>Materials Interval</u>					
	Formation ID:	1005243303			
	Layer:	5			
	Color:	1			
	General Color:	WHITE			
	Mat1:	18			
	Most Common Material:	SANDSTONE			
	Mat2:	15			
	Other Materials:	LIMESTONE			
Mat3:					
Other Materials:					
	Formation Top Depth:	381			
	Formation End Depth:	400			
	Formation End Depth UOM:	ft			
<u>Overburden and Bedrock</u>					
<u>Materials Interval</u>					
	Formation ID:	1005243301			
	Layer:	3			
	Color:	8			
	General Color:	BLACK			
	Mat1:	17			
	Most Common Material:	SHALE			
	Mat2:				
	Other Materials:				
Mat3:					
Other Materials:					
	Formation Top Depth:	52			
	Formation End Depth:	353			
	Formation End Depth UOM:	ft			
<u>Overburden and Bedrock</u>					
<u>Materials Interval</u>					
	Formation ID:	1005243302			
	Layer:	4			
	Color:	1			
	General Color:	WHITE			
	Mat1:	18			
	Most Common Material:	SANDSTONE			
	Mat2:	15			
	Other Materials:	LIMESTONE			
Mat3:					
Other Materials:					
	Formation Top Depth:	353			
	Formation End Depth:	381			
	Formation End Depth UOM:	ft			
<u>Annular Space/Abandonment</u>					
<u>Sealing Record</u>					
	Plug ID:	1005243338			
	Layer:	1			
	Plug From:	60			

<i>DB</i>	<i>Map Key</i>	<i>Number of Records</i>	<i>Direction/ Distance (m)</i>	<i>Elev/Diff (m)</i>	<i>Site</i>
<i>Plug To:</i>		50			
<i>Plug Depth UOM:</i>		ft			
 <u>Annular Space/Abandonment Sealing Record</u>					
<i>Plug ID:</i>		1005243339			
<i>Layer:</i>		2			
<i>Plug From:</i>		50			
<i>Plug To:</i>		0			
<i>Plug Depth UOM:</i>		ft			
 <u>Method of Construction & Well Use</u>					
<i>Method Construction ID:</i>					
<i>Method Construction Code:</i>		5			
<i>Method Construction:</i>		Air Percussion			
<i>Other Method Construction:</i>					
 <u>Pipe Information</u>					
<i>Pipe ID:</i>		1005243297			
<i>Casing No:</i>		0			
<i>Comment:</i>					
<i>Alt Name:</i>					
 <u>Construction Record - Casing</u>					
<i>Casing ID:</i>		1005243308			
<i>Layer:</i>		2			
<i>Material:</i>		4			
<i>Open Hole or Material:</i>		OPEN HOLE			
<i>Depth From:</i>		60			
<i>Depth To:</i>		400			
<i>Casing Diameter:</i>		6.125			
<i>Casing Diameter UOM:</i>		inch			
<i>Casing Depth UOM:</i>		ft			
 <u>Construction Record - Casing</u>					
<i>Casing ID:</i>		1005243307			
<i>Layer:</i>		1			
<i>Material:</i>		1			
<i>Open Hole or Material:</i>		STEEL			
<i>Depth From:</i>		2			
<i>Depth To:</i>		60			
<i>Casing Diameter:</i>		6.25			
<i>Casing Diameter UOM:</i>		inch			
<i>Casing Depth UOM:</i>		ft			
 <u>Construction Record - Screen</u>					
<i>Screen ID:</i>		1005243309			
<i>Layer:</i>					
<i>Slot:</i>					
<i>Screen Top Depth:</i>					
<i>Screen End Depth:</i>					
<i>Screen Material:</i>					
<i>Screen Depth UOM:</i>		ft			
<i>Screen Diameter UOM:</i>		inch			
<i>Screen Diameter:</i>					

DB	Map Key	Number of Records	Direction/ Distance (m)	Elev/Diff (m)	Site
----	---------	-------------------	----------------------------	---------------	------

Results of Well Yield Testing

Pump Test ID: 1005243298
Pump Set At: 380
Static Level: 50.2
Final Level After Pumping: 109.2
Recommended Pump Depth: 350
Pumping Rate: 15
Flowing Rate:
Recommended Pump Rate: 15
Levels UOM: ft
Rate UOM: GPM
Water State After Test Code: 3
Water State After Test: OTHER
Pumping Test Method: 0
Pumping Duration HR: 1
Pumping Duration MIN: 0
Flowing: N

Draw Down & Recovery

Pump Test Detail ID: 1005243322
Test Type: Draw Down
Test Duration: 15
Test Level: 92.6
Test Level UOM: ft

Draw Down & Recovery

Pump Test Detail ID: 1005243332
Test Type: Draw Down
Test Duration: 50
Test Level: 107.7
Test Level UOM: ft

Draw Down & Recovery

Pump Test Detail ID: 1005243334
Test Type: Draw Down
Test Duration: 60
Test Level: 109.2
Test Level UOM: ft

Draw Down & Recovery

Pump Test Detail ID: 1005243335
Test Type: Recovery
Test Duration: 60
Test Level: 54.9
Test Level UOM: ft

Draw Down & Recovery

Pump Test Detail ID: 1005243317
Test Type: Recovery
Test Duration: 4
Test Level: 86
Test Level UOM: ft

Draw Down & Recovery

DB	Map Key	Number of Records	Direction/ Distance (m)	Elev/Diff (m)	Site
Pump Test Detail ID:		1005243321			
Test Type:		Recovery			
Test Duration:		10			
Test Level:		69.7			
Test Level UOM:		ft			
<u>Draw Down & Recovery</u>					
Pump Test Detail ID:		1005243330			
Test Type:		Draw Down			
Test Duration:		40			
Test Level:		106			
Test Level UOM:		ft			
<u>Draw Down & Recovery</u>					
Pump Test Detail ID:		1005243311			
Test Type:		Recovery			
Test Duration:		1			
Test Level:		99.3			
Test Level UOM:		ft			
<u>Draw Down & Recovery</u>					
Pump Test Detail ID:		1005243313			
Test Type:		Recovery			
Test Duration:		2			
Test Level:		94.6			
Test Level UOM:		ft			
<u>Draw Down & Recovery</u>					
Pump Test Detail ID:		1005243323			
Test Type:		Recovery			
Test Duration:		15			
Test Level:		63.4			
Test Level UOM:		ft			
<u>Draw Down & Recovery</u>					
Pump Test Detail ID:		1005243326			
Test Type:		Draw Down			
Test Duration:		25			
Test Level:		100.2			
Test Level UOM:		ft			
<u>Draw Down & Recovery</u>					
Pump Test Detail ID:		1005243327			
Test Type:		Recovery			
Test Duration:		25			
Test Level:		58.5			
Test Level UOM:		ft			
<u>Draw Down & Recovery</u>					
Pump Test Detail ID:		1005243318			
Test Type:		Draw Down			
Test Duration:		5			
Test Level:		73.8			

DB	Map Key	Number of Records	Direction/ Distance (m)	Elev/Diff (m)	Site
Test Level UOM:		ft			
<u>Draw Down & Recovery</u>					
Pump Test Detail ID:		1005243320			
Test Type:		Draw Down			
Test Duration:		10			
Test Level:		85.2			
Test Level UOM:		ft			
<u>Draw Down & Recovery</u>					
Pump Test Detail ID:		1005243328			
Test Type:		Draw Down			
Test Duration:		30			
Test Level:		103			
Test Level UOM:		ft			
<u>Draw Down & Recovery</u>					
Pump Test Detail ID:		1005243312			
Test Type:		Draw Down			
Test Duration:		2			
Test Level:		63.7			
Test Level UOM:		ft			
<u>Draw Down & Recovery</u>					
Pump Test Detail ID:		1005243315			
Test Type:		Recovery			
Test Duration:		3			
Test Level:		89.9			
Test Level UOM:		ft			
<u>Draw Down & Recovery</u>					
Pump Test Detail ID:		1005243324			
Test Type:		Draw Down			
Test Duration:		20			
Test Level:		97.4			
Test Level UOM:		ft			
<u>Draw Down & Recovery</u>					
Pump Test Detail ID:		1005243329			
Test Type:		Recovery			
Test Duration:		30			
Test Level:		58			
Test Level UOM:		ft			
<u>Draw Down & Recovery</u>					
Pump Test Detail ID:		1005243316			
Test Type:		Draw Down			
Test Duration:		4			
Test Level:		71.1			
Test Level UOM:		ft			
<u>Draw Down & Recovery</u>					

DB	Map Key	Number of Records	Direction/ Distance (m)	Elev/Diff (m)	Site
Pump Test Detail ID:		1005243314			
Test Type:		Draw Down			
Test Duration:		3			
Test Level:		67.6			
Test Level UOM:		ft			
<u>Draw Down & Recovery</u>					
Pump Test Detail ID:		1005243319			
Test Type:		Recovery			
Test Duration:		5			
Test Level:		82.5			
Test Level UOM:		ft			
<u>Draw Down & Recovery</u>					
Pump Test Detail ID:		1005243331			
Test Type:		Recovery			
Test Duration:		40			
Test Level:		56.9			
Test Level UOM:		ft			
<u>Draw Down & Recovery</u>					
Pump Test Detail ID:		1005243333			
Test Type:		Recovery			
Test Duration:		50			
Test Level:		55.8			
Test Level UOM:		ft			
<u>Draw Down & Recovery</u>					
Pump Test Detail ID:		1005243310			
Test Type:		Draw Down			
Test Duration:		1			
Test Level:		58.7			
Test Level UOM:		ft			
<u>Draw Down & Recovery</u>					
Pump Test Detail ID:		1005243325			
Test Type:		Recovery			
Test Duration:		20			
Test Level:		60.4			
Test Level UOM:		ft			
<u>Water Details</u>					
Water ID:		1005243306			
Layer:		1			
Kind Code:		8			
Kind:		Untested			
Water Found Depth:		381			
Water Found Depth UOM:		ft			
<u>Hole Diameter</u>					
Hole ID:		1005243305			
Diameter:		6.125			
Depth From:		60			
Depth To:		400			

DB	Map Key	Number of Records	Direction/ Distance (m)	Elev/Diff (m)	Site
Hole Depth UOM:		ft			
Hole Diameter UOM:		inch			
<u>Hole Diameter</u>					
Hole ID:		1005243304			
Diameter:		9.75			
Depth From:		0			
Depth To:		60			
Hole Depth UOM:		ft			
Hole Diameter UOM:		inch			

WWIS	<u>28</u>	1 of 1	N/190.3	103.8 / 1.92	Ottawa ON
Well ID:	7252050			Data Entry Status:	
Construction Date:				Data Src:	
Primary Water Use:	Monitoring and Test Hole			Date Received:	11/16/2015
Sec. Water Use:	0			Selected Flag:	Yes
Final Well Status:	Monitoring and Test Hole			Abandonment Rec:	
Water Type:				Contractor:	7241
Casing Material:				Form Version:	7
Audit No:	Z215053			Owner:	
Tag:	A178570			Street Name:	4564 BANK STREET
Construction Method:				County:	OTTAWA-CARLETON
Elevation (m):				Municipality:	GLOUCESTER TOWNSHIP
Elevation Reliability:				Site Info:	
Depth to Bedrock:				Lot:	
Well Depth:				Concession:	
Overburden/Bedrock:				Concession Name:	
Pump Rate:				Easting NAD83:	
Static Water Level:				Northing NAD83:	
Flowing (Y/N):				Zone:	
Flow Rate:				UTM Reliability:	
Clear/Cloudy:					

Bore Hole Information

Bore Hole ID:	1005798122			Elevation:	105.191711
DP2BR:				Elevrc:	
Spatial Status:				Zone:	18
Code OB:				East83:	453223
Code OB Desc:				North83:	5019716
Open Hole:				Org CS:	UTM83
Cluster Kind:				UTMRC:	4
Date Completed:	10/20/2015			UTMRC Desc:	margin of error : 30 m - 100 m
Remarks:				Location Method:	wwr
Elevrc Desc:					
Location Source Date:					
Improvement Location Source:					
Improvement Location Method:					
Source Revision Comment:					
Supplier Comment:					

**Overburden and Bedrock
Materials Interval**

Formation ID:	1005817782
Layer:	2
Color:	6
General Color:	BROWN
Mat1:	06
Most Common Material:	SILT

DB	Map Key	Number of Records	Direction/ Distance (m)	Elev/Diff (m)	Site
Mat2:		81			
Other Materials:		SANDY			
Mat3:		73			
Other Materials:		HARD			
Formation Top Depth:		0.61			
Formation End Depth:		2.44			
Formation End Depth UOM:		m			
<u>Overburden and Bedrock</u>					
<u>Materials Interval</u>					
Formation ID:		1005817783			
Layer:		3			
Color:		2			
General Color:		GREY			
Mat1:		06			
Most Common Material:		SILT			
Mat2:		81			
Other Materials:		SANDY			
Mat3:		73			
Other Materials:		HARD			
Formation Top Depth:		2.44			
Formation End Depth:		4.57			
Formation End Depth UOM:		m			
<u>Overburden and Bedrock</u>					
<u>Materials Interval</u>					
Formation ID:		1005817781			
Layer:		1			
Color:		6			
General Color:		BROWN			
Mat1:		11			
Most Common Material:		GRAVEL			
Mat2:		81			
Other Materials:		SANDY			
Mat3:		77			
Other Materials:		LOOSE			
Formation Top Depth:		0			
Formation End Depth:		0.61			
Formation End Depth UOM:		m			
<u>Annular Space/Abandonment</u>					
<u>Sealing Record</u>					
Plug ID:		1005817793			
Layer:		3			
Plug From:		1.22			
Plug To:		4.57			
Plug Depth UOM:		m			
<u>Annular Space/Abandonment</u>					
<u>Sealing Record</u>					
Plug ID:		1005817791			
Layer:		1			
Plug From:		0			
Plug To:		0.31			
Plug Depth UOM:		m			
<u>Annular Space/Abandonment</u>					
<u>Sealing Record</u>					

DB	Map Key	Number of Records	Direction/ Distance (m)	Elev/Diff (m)	Site
Plug ID: 1005817792					
Layer: 2					
Plug From: 0.31					
Plug To: 1.22					
Plug Depth UOM: m					
<u>Method of Construction & Well Use</u>					
Method Construction ID:					
Method Construction Code: D					
Method Construction: Direct Push					
Other Method Construction:					
<u>Pipe Information</u>					
Pipe ID: 1005817780					
Casing No: 0					
Comment:					
Alt Name:					
<u>Construction Record - Casing</u>					
Casing ID: 1005817786					
Layer: 1					
Material: 5					
Open Hole or Material: PLASTIC					
Depth From: 0					
Depth To: 1.5					
Casing Diameter: 4.03					
Casing Diameter UOM: cm					
Casing Depth UOM: m					
<u>Construction Record - Screen</u>					
Screen ID: 1005817787					
Layer: 1					
Slot: 10					
Screen Top Depth: 1.5					
Screen End Depth: 4.57					
Screen Material: 5					
Screen Depth UOM: m					
Screen Diameter UOM: cm					
Screen Diameter: 4.82					
<u>Hole Diameter</u>					
Hole ID: 1005817784					
Diameter: 8.25					
Depth From: 0					
Depth To: 4.57					
Hole Depth UOM: m					
Hole Diameter UOM: cm					

WWIS

29

1 of 1

NNW/190.7

103.9 / 2.00

Ottawa ON

Well ID: 7252048
Construction Date:
Primary Water Use: Monitoring and Test Hole
Sec. Water Use: 0
Final Well Status: Monitoring and Test Hole

Data Entry Status:
Data Src:
Date Received: 11/16/2015
Selected Flag: Yes
Abandonment Rec:

DB	Map Key	Number of Records	Direction/ Distance (m)	Elev/Diff (m)	Site
Water Type:				Contractor:	7241
Casing Material:				Form Version:	7
Audit No:	Z215050			Owner:	
Tag:	A178572			Street Name:	4565 BANK STREET
Construction Method:				County:	OTTAWA-CARLETON
Elevation (m):				Municipality:	GLOUCESTER TOWNSHIP
Elevation Reliability:				Site Info:	
Depth to Bedrock:				Lot:	
Well Depth:				Concession:	
Overburden/Bedrock:				Concession Name:	
Pump Rate:				Easting NAD83:	
Static Water Level:				Northing NAD83:	
Flowing (Y/N):				Zone:	
Flow Rate:				UTM Reliability:	
Clear/Cloudy:					

Bore Hole Information

Bore Hole ID:	1005798116	Elevation:	105.04972
DP2BR:		Elevrc:	
Spatial Status:		Zone:	18
Code OB:		East83:	453170
Code OB Desc:		North83:	5019705
Open Hole:		Org CS:	UTM83
Cluster Kind:		UTMRC:	4
Date Completed:	10/20/2015	UTMRC Desc:	margin of error : 30 m - 100 m
Remarks:		Location Method:	wwr
Elevrc Desc:			
Location Source Date:			
Improvement Location Source:			
Improvement Location Method:			
Source Revision Comment:			
Supplier Comment:			

Overburden and Bedrock

Materials Interval

Formation ID:	1005817752
Layer:	2
Color:	6
General Color:	BROWN
Mat1:	06
Most Common Material:	SILT
Mat2:	81
Other Materials:	SANDY
Mat3:	85
Other Materials:	SOFT
Formation Top Depth:	0.61
Formation End Depth:	2.13
Formation End Depth UOM:	m

Overburden and Bedrock

Materials Interval

Formation ID:	1005817751
Layer:	1
Color:	6
General Color:	BROWN
Mat1:	28
Most Common Material:	SAND
Mat2:	11
Other Materials:	GRAVEL
Mat3:	77
Other Materials:	LOOSE

DB	Map Key	Number of Records	Direction/ Distance (m)	Elev/Diff (m)	Site
		0			
		0.61			
		m			
<u>Overburden and Bedrock Materials Interval</u>					
		1005817754			
		4			
		2			
		GREY			
		06			
		SILT			
		28			
		SAND			
		73			
		HARD			
		3.1			
		4.57			
		m			
<u>Overburden and Bedrock Materials Interval</u>					
		1005817753			
		3			
		6			
		BROWN			
		06			
		SILT			
		85			
		SOFT			
		81			
		SANDY			
		2.13			
		3.1			
		m			
<u>Annular Space/Abandonment Sealing Record</u>					
		1005817763			
		2			
		0.31			
		1.22			
		m			
<u>Annular Space/Abandonment Sealing Record</u>					
		1005817764			
		3			
		1.22			
		4.57			
		m			
<u>Annular Space/Abandonment Sealing Record</u>					
		1005817762			
		1			
		0			
		0.31			

DB	Map Key	Number of Records	Direction/ Distance (m)	Elev/Diff (m)	Site
Plug Depth UOM:		m			
<u>Method of Construction & Well Use</u>					
Method Construction ID:					
Method Construction Code:		D			
Method Construction:		Direct Push			
Other Method Construction:					
<u>Pipe Information</u>					
Pipe ID:		1005817750			
Casing No:		0			
Comment:					
Alt Name:					
<u>Construction Record - Casing</u>					
Casing ID:		1005817757			
Layer:		1			
Material:		5			
Open Hole or Material:		PLASTIC			
Depth From:		0			
Depth To:		1.5			
Casing Diameter:		4.03			
Casing Diameter UOM:		cm			
Casing Depth UOM:		m			
<u>Construction Record - Screen</u>					
Screen ID:		1005817758			
Layer:		1			
Slot:		10			
Screen Top Depth:		1.5			
Screen End Depth:		4.57			
Screen Material:		5			
Screen Depth UOM:		m			
Screen Diameter UOM:		cm			
Screen Diameter:		4.82			
<u>Hole Diameter</u>					
Hole ID:		1005817755			
Diameter:		8.25			
Depth From:		0			
Depth To:		4.57			
Hole Depth UOM:		m			
Hole Diameter UOM:		cm			

WWIS	30	1 of 1	NNW/195.4	103.9 / 2.03	Ottawa ON
Well ID:		7252049			
Construction Date:					
Primary Water Use:		Monitoring and Test Hole			
Sec. Water Use:		0			
Final Well Status:		Monitoring and Test Hole			
Water Type:					
Casing Material:					
Audit No:		Z215054			
Tag:		A178571			
Data Entry Status:					
Data Src:					
Date Received:				11/16/2015	
Selected Flag:				Yes	
Abandonment Rec:					
Contractor:				7241	
Form Version:				7	
Owner:					
Street Name:				4565 BANK STREET	

DB	Map Key	Number of Records	Direction/ Distance (m)	Elev/Diff (m)	Site
Construction Method:				County:	OTTAWA-CARLETON
Elevation (m):				Municipality:	GLOUCESTER TOWNSHIP
Elevation Reliability:				Site Info:	
Depth to Bedrock:				Lot:	
Well Depth:				Concession:	
Overburden/Bedrock:				Concession Name:	
Pump Rate:				Easting NAD83:	
Static Water Level:				Northing NAD83:	
Flowing (Y/N):				Zone:	
Flow Rate:				UTM Reliability:	
Clear/Cloudy:					

Bore Hole Information

Bore Hole ID:	1005798119	Elevation:	104.943206
DP2BR:		Elevrc:	
Spatial Status:		Zone:	18
Code OB:		East83:	453153
Code OB Desc:		North83:	5019703
Open Hole:		Org CS:	UTM83
Cluster Kind:		UTMRC:	4
Date Completed:	10/20/2015	UTMRC Desc:	margin of error : 30 m - 100 m
Remarks:		Location Method:	wwr
Elevrc Desc:			
Location Source Date:			
Improvement Location Source:			
Improvement Location Method:			
Source Revision Comment:			
Supplier Comment:			

Overburden and Bedrock

Materials Interval

Formation ID:	1005817766
Layer:	1
Color:	6
General Color:	BROWN
Mat1:	11
Most Common Material:	GRAVEL
Mat2:	28
Other Materials:	SAND
Mat3:	77
Other Materials:	LOOSE
Formation Top Depth:	0
Formation End Depth:	0.61
Formation End Depth UOM:	m

Overburden and Bedrock

Materials Interval

Formation ID:	1005817769
Layer:	4
Color:	2
General Color:	GREY
Mat1:	28
Most Common Material:	SAND
Mat2:	11
Other Materials:	GRAVEL
Mat3:	73
Other Materials:	HARD
Formation Top Depth:	3.1
Formation End Depth:	3.96
Formation End Depth UOM:	m

DB	Map Key	Number of Records	Direction/ Distance (m)	Elev/Diff (m)	Site
<u>Overburden and Bedrock</u>					
<u>Materials Interval</u>					
	Formation ID:	1005817768			
	Layer:	3			
	Color:	6			
	General Color:	BROWN			
	Mat1:	06			
	Most Common Material:	SILT			
	Mat2:	81			
	Other Materials:	SANDY			
	Mat3:	73			
	Other Materials:	HARD			
	Formation Top Depth:	2.13			
	Formation End Depth:	3.1			
	Formation End Depth UOM:	m			
<u>Overburden and Bedrock</u>					
<u>Materials Interval</u>					
	Formation ID:	1005817767			
	Layer:	2			
	Color:	6			
	General Color:	BROWN			
	Mat1:	06			
	Most Common Material:	SILT			
	Mat2:	81			
	Other Materials:	SANDY			
	Mat3:	85			
	Other Materials:	SOFT			
	Formation Top Depth:	0.61			
	Formation End Depth:	2.13			
	Formation End Depth UOM:	m			
<u>Annular Space/Abandonment</u>					
<u>Sealing Record</u>					
	Plug ID:	1005817778			
	Layer:	2			
	Plug From:	0.31			
	Plug To:	0.91			
	Plug Depth UOM:	m			
<u>Annular Space/Abandonment</u>					
<u>Sealing Record</u>					
	Plug ID:	1005817779			
	Layer:	3			
	Plug From:	0.91			
	Plug To:	3.96			
	Plug Depth UOM:	m			
<u>Annular Space/Abandonment</u>					
<u>Sealing Record</u>					
	Plug ID:	1005817777			
	Layer:	1			
	Plug From:	0			
	Plug To:	0.31			
	Plug Depth UOM:	m			
<u>Method of Construction & Well</u>					

DB	Map Key	Number of Records	Direction/ Distance (m)	Elev/Diff (m)	Site
<u>Use</u>					
Method Construction ID:					
Method Construction Code:		D			
Method Construction:		Direct Push			
Other Method Construction:					
<u>Pipe Information</u>					
Pipe ID:		1005817765			
Casing No:		0			
Comment:					
Alt Name:					
<u>Construction Record - Casing</u>					
Casing ID:		1005817772			
Layer:		1			
Material:		5			
Open Hole or Material:		PLASTIC			
Depth From:		0			
Depth To:		0.91			
Casing Diameter:		4.03			
Casing Diameter UOM:		cm			
Casing Depth UOM:		m			
<u>Construction Record - Screen</u>					
Screen ID:		1005817773			
Layer:		1			
Slot:		10			
Screen Top Depth:		0.91			
Screen End Depth:		3.96			
Screen Material:		5			
Screen Depth UOM:		m			
Screen Diameter UOM:		cm			
Screen Diameter:		4.82			
<u>Hole Diameter</u>					
Hole ID:		1005817770			
Diameter:		8.25			
Depth From:		0			
Depth To:		3.96			
Hole Depth UOM:		m			
Hole Diameter UOM:		cm			

WWIS	<u>31</u>	2 of 2	NNE/201.8	103.9 / 2.03	lot 16 con 5 ON
Well ID:		1502235			
Construction Date:			Data Entry Status:		
Primary Water Use:		Livestock	Data Src:		1
Sec. Water Use:		0	Date Received:		1/4/1954
Final Well Status:		Water Supply	Selected Flag:		Yes
Water Type:			Abandonment Rec:		
Casing Material:			Contractor:		3113
Audit No:			Form Version:		1
Tag:			Owner:		
Construction Method:			Street Name:		
Elevation (m):			County:		OTTAWA-CARLETON
Elevation Reliability:			Municipality:		GLOUCESTER TOWNSHIP
Depth to Bedrock:			Site Info:		
			Lot:		016

DB	Map Key	Number of Records	Direction/ Distance (m)	Elev/Diff (m)	Site
Well Depth:				Concession:	05
Overburden/Bedrock:				Concession Name:	RF
Pump Rate:				Easting NAD83:	
Static Water Level:				Northing NAD83:	
Flowing (Y/N):				Zone:	
Flow Rate:				UTM Reliability:	
Clear/Cloudy:					

Bore Hole Information

Bore Hole ID:	10024278	Elevation:	104.774185
DP2BR:	0	Elevrc:	
Spatial Status:		Zone:	18
Code OB:	h	East83:	453350.7
Code OB Desc:	Mixed in a Layer	North83:	5019692
Open Hole:		Org CS:	
Cluster Kind:		UTMRC:	5
Date Completed:	11/4/1953	UTMRC Desc:	margin of error : 100 m - 300 m
Remarks:		Location Method:	p5
Elevrc Desc:			
Location Source Date:			
Improvement Location Source:			
Improvement Location Method:			
Source Revision Comment:			
Supplier Comment:			

**Overburden and Bedrock
Materials Interval**

Formation ID:	930993996
Layer:	2
Color:	
General Color:	
Mat1:	26
Most Common Material:	ROCK
Mat2:	17
Other Materials:	SHALE
Mat3:	
Other Materials:	
Formation Top Depth:	16
Formation End Depth:	239
Formation End Depth UOM:	ft

**Overburden and Bedrock
Materials Interval**

Formation ID:	930993995
Layer:	1
Color:	8
General Color:	BLACK
Mat1:	11
Most Common Material:	GRAVEL
Mat2:	17
Other Materials:	SHALE
Mat3:	
Other Materials:	
Formation Top Depth:	0
Formation End Depth:	16
Formation End Depth UOM:	ft

**Method of Construction & Well
Use**

<i>DB</i>	<i>Map Key</i>	<i>Number of Records</i>	<i>Direction/ Distance (m)</i>	<i>Elev/Diff (m)</i>	<i>Site</i>
Method Construction ID:					
Method Construction Code:		1			
Method Construction:		Cable Tool			
Other Method Construction:					
 <u>Pipe Information</u>					
Pipe ID:		10572848			
Casing No:		1			
Comment:					
Alt Name:					
 <u>Construction Record - Casing</u>					
Casing ID:		930041337			
Layer:		2			
Material:		4			
Open Hole or Material:		OPEN HOLE			
Depth From:					
Depth To:		239			
Casing Diameter:		4			
Casing Diameter UOM:		inch			
Casing Depth UOM:		ft			
 <u>Construction Record - Casing</u>					
Casing ID:		930041336			
Layer:		1			
Material:		1			
Open Hole or Material:		STEEL			
Depth From:					
Depth To:		16			
Casing Diameter:		4			
Casing Diameter UOM:		inch			
Casing Depth UOM:		ft			
 <u>Results of Well Yield Testing</u>					
Pump Test ID:		991502235			
Pump Set At:					
Static Level:		60			
Final Level After Pumping:		239			
Recommended Pump Depth:					
Pumping Rate:		1			
Flowing Rate:					
Recommended Pump Rate:					
Levels UOM:		ft			
Rate UOM:		GPM			
Water State After Test Code:		2			
Water State After Test:		CLOUDY			
Pumping Test Method:		1			
Pumping Duration HR:		0			
Pumping Duration MIN:		30			
Flowing:		N			
 <u>Water Details</u>					
Water ID:		933454986			
Layer:		1			
Kind Code:		3			
Kind:		SULPHUR			
Water Found Depth:		160			
Water Found Depth UOM:		ft			

DB	Map Key	Number of Records	Direction/ Distance (m)	Elev/Diff (m)	Site
----	---------	-------------------	----------------------------	---------------	------

WWIS	35	1 of 1	ESE/226.3	100.0 / -1.92	OTTAWA ON
-------------	-----------	---------------	------------------	----------------------	------------------

Well ID: 7177033
Construction Date:
Primary Water Use: Not Used
Sec. Water Use:
Final Well Status: Abandoned-Other
Water Type:
Casing Material:
Audit No: Z128676
Tag:
Construction Method:
Elevation (m):
Elevation Reliability:
Depth to Bedrock:
Well Depth:
Overburden/Bedrock:
Pump Rate:
Static Water Level:
Flowing (Y/N):
Flow Rate:
Clear/Cloudy:

Data Entry Status:
Data Src:
Date Received: 2/22/2012
Selected Flag: Yes
Abandonment Rec: Yes
Contractor: 7260
Form Version: 7
Owner:
Street Name: 3077 ANALDOA DR.
County: OTTAWA-CARLETON
Municipality: GLOUCESTER TOWNSHIP
Site Info:
Lot:
Concession:
Concession Name:
Easting NAD83:
Northing NAD83:
Zone:
UTM Reliability:

Bore Hole Information

Bore Hole ID: 1003694353 DP2BR: Spatial Status: Code OB: Code OB Desc: Open Hole: Cluster Kind: Date Completed: 11/23/2011 Remarks: Elevrc Desc: Location Source Date: Improvement Location Source: Improvement Location Method: Source Revision Comment: Supplier Comment:	Elevation: 101.182792 Elevrc: Zone: 18 East83: 453514 North83: 5019286 Org CS: UTM83 UTMRC: 4 UTMRC Desc: margin of error : 30 m - 100 m Location Method: wwr
--	--

Overburden and Bedrock
Materials Interval

Formation ID: 1004103942
Layer: 2
Color:
General Color:
Mat1:
Most Common Material:
Mat2:
Other Materials:
Mat3:
Other Materials:
Formation Top Depth:
Formation End Depth:
Formation End Depth UOM: ft

Overburden and Bedrock
Materials Interval

DB	Map Key	Number of Records	Direction/ Distance (m)	Elev/Diff (m)	Site
Formation ID:		1004103941			
Layer:		1			
Color:					
General Color:					
Mat1:					
Most Common Material:					
Mat2:					
Other Materials:					
Mat3:					
Other Materials:					
Formation Top Depth:		0			
Formation End Depth:					
Formation End Depth UOM:		ft			
<u>Annular Space/Abandonment Sealing Record</u>					
Plug ID:		1004103951			
Layer:		3			
Plug From:		20			
Plug To:		24			
Plug Depth UOM:		ft			
<u>Annular Space/Abandonment Sealing Record</u>					
Plug ID:		1004103950			
Layer:		2			
Plug From:		12			
Plug To:		20			
Plug Depth UOM:		ft			
<u>Annular Space/Abandonment Sealing Record</u>					
Plug ID:		1004103949			
Layer:		1			
Plug From:		0			
Plug To:		12			
Plug Depth UOM:		ft			
<u>Method of Construction & Well Use</u>					
Method Construction ID:					
Method Construction Code:		A			
Method Construction:		Digging			
Other Method Construction:					
<u>Pipe Information</u>					
Pipe ID:		1004103940			
Casing No:		0			
Comment:					
Alt Name:					
<u>Construction Record - Casing</u>					
Casing ID:		1004103945			
Layer:					
Material:					
Open Hole or Material:					

DB	Map Key	Number of Records	Direction/ Distance (m)	Elev/Diff (m)	Site
Depth From:					
Depth To:					
Casing Diameter:					
Casing Diameter UOM:		inch			
Casing Depth UOM:		ft			
<u>Construction Record - Screen</u>					
Screen ID:		1004103946			
Layer:					
Slot:					
Screen Top Depth:					
Screen End Depth:					
Screen Material:					
Screen Depth UOM:		ft			
Screen Diameter UOM:		inch			
Screen Diameter:					
<u>Hole Diameter</u>					
Hole ID:		1004103943			
Diameter:					
Depth From:					
Depth To:					
Hole Depth UOM:		ft			
Hole Diameter UOM:		inch			

WWIS	37	1 of 1	N/246.8	104.9 / 3.00	Ottawa ON
Well ID:	7252051			Data Entry Status:	
Construction Date:				Data Src:	
Primary Water Use:	Monitoring and Test Hole			Date Received:	11/16/2015
Sec. Water Use:	0			Selected Flag:	Yes
Final Well Status:	Monitoring and Test Hole			Abandonment Rec:	
Water Type:				Contractor:	7241
Casing Material:				Form Version:	7
Audit No:	Z215052			Owner:	
Tag:	A178569			Street Name:	4565 BANK STREET
Construction Method:				County:	OTTAWA-CARLETON
Elevation (m):				Municipality:	GLOUCESTER TOWNSHIP
Elevation Reliability:				Site Info:	
Depth to Bedrock:				Lot:	
Well Depth:				Concession:	
Overburden/Bedrock:				Concession Name:	
Pump Rate:				Easting NAD83:	
Static Water Level:				Northing NAD83:	
Flowing (Y/N):				Zone:	
Flow Rate:				UTM Reliability:	
Clear/Cloudy:					

<u>Bore Hole Information</u>					
Bore Hole ID:	1005798125			Elevation:	104.72377
DP2BR:				Elevrc:	
Spatial Status:				Zone:	18
Code OB:				East83:	453205
Code OB Desc:				North83:	5019771
Open Hole:				Org CS:	UTM83
Cluster Kind:				UTMRC:	4
Date Completed:	10/20/2015			UTMRC Desc:	margin of error : 30 m - 100 m
Remarks:				Location Method:	wwr
Elevrc Desc:					

DB	Map Key	Number of Records	Direction/ Distance (m)	Elev/Diff (m)	Site
Location Source Date:					
Improvement Location Source:					
Improvement Location Method:					
Source Revision Comment:					
Supplier Comment:					
<u>Overburden and Bedrock</u>					
<u>Materials Interval</u>					
Formation ID:		1005817798			
Layer:		4			
Color:		2			
General Color:		GREY			
Mat1:		28			
Most Common Material:		SAND			
Mat2:		11			
Other Materials:		GRAVEL			
Mat3:		73			
Other Materials:		HARD			
Formation Top Depth:		3.1			
Formation End Depth:		5.18			
Formation End Depth UOM:		m			
<u>Overburden and Bedrock</u>					
<u>Materials Interval</u>					
Formation ID:		1005817797			
Layer:		3			
Color:		6			
General Color:		BROWN			
Mat1:		11			
Most Common Material:		GRAVEL			
Mat2:		81			
Other Materials:		SANDY			
Mat3:		73			
Other Materials:		HARD			
Formation Top Depth:		1.83			
Formation End Depth:		3.1			
Formation End Depth UOM:		m			
<u>Overburden and Bedrock</u>					
<u>Materials Interval</u>					
Formation ID:		1005817795			
Layer:		1			
Color:		2			
General Color:		GREY			
Mat1:		11			
Most Common Material:		GRAVEL			
Mat2:		28			
Other Materials:		SAND			
Mat3:		77			
Other Materials:		LOOSE			
Formation Top Depth:		0			
Formation End Depth:		0.31			
Formation End Depth UOM:		m			
<u>Overburden and Bedrock</u>					
<u>Materials Interval</u>					
Formation ID:		1005817796			
Layer:		2			
Color:		6			

<i>DB</i>	<i>Map Key</i>	<i>Number of Records</i>	<i>Direction/ Distance (m)</i>	<i>Elev/Diff (m)</i>	<i>Site</i>
General Color:		BROWN			
Mat1:		01			
Most Common Material:		FILL			
Mat2:					
Other Materials:					
Mat3:		73			
Other Materials:		HARD			
Formation Top Depth:		0.31			
Formation End Depth:		1.83			
Formation End Depth UOM:		m			
<u>Annular Space/Abandonment Sealing Record</u>					
Plug ID:		1005817808			
Layer:		3			
Plug From:		1.83			
Plug To:		5.18			
Plug Depth UOM:		m			
<u>Annular Space/Abandonment Sealing Record</u>					
Plug ID:		1005817806			
Layer:		1			
Plug From:		0			
Plug To:		0.31			
Plug Depth UOM:		m			
<u>Annular Space/Abandonment Sealing Record</u>					
Plug ID:		1005817807			
Layer:		2			
Plug From:		0.31			
Plug To:		1.83			
Plug Depth UOM:		m			
<u>Method of Construction & Well Use</u>					
Method Construction ID:					
Method Construction Code:		D			
Method Construction:		Direct Push			
Other Method Construction:					
<u>Pipe Information</u>					
Pipe ID:		1005817794			
Casing No:		0			
Comment:					
Alt Name:					
<u>Construction Record - Casing</u>					
Casing ID:		1005817801			
Layer:		1			
Material:		5			
Open Hole or Material:		PLASTIC			
Depth From:		0			
Depth To:		2.13			
Casing Diameter:		4.03			

DB	Map Key	Number of Records	Direction/ Distance (m)	Elev/Diff (m)	Site
Casing Diameter UOM:		cm			
Casing Depth UOM:		m			
<u>Construction Record - Screen</u>					
Screen ID:		1005817802			
Layer:		1			
Slot:		10			
Screen Top Depth:		2.13			
Screen End Depth:		5.18			
Screen Material:		5			
Screen Depth UOM:		m			
Screen Diameter UOM:		cm			
Screen Diameter:		4.82			
<u>Hole Diameter</u>					
Hole ID:		1005817799			
Diameter:		8.25			
Depth From:		0			
Depth To:		5.18			
Hole Depth UOM:		m			
Hole Diameter UOM:		cm			

WWIS	39	1 of 1	WNW/248.8	100.6 / -1.31	lot 16 con 4 ON
Well ID:	1519538				
Construction Date:				Data Entry Status:	
Primary Water Use:	Domestic			Data Src:	1
Sec. Water Use:	0			Date Received:	4/16/1985
Final Well Status:	Water Supply			Selected Flag:	Yes
Water Type:				Abandonment Rec:	
Casing Material:				Contractor:	1558
Audit No:				Form Version:	1
Tag:				Owner:	
Construction Method:				Street Name:	
Elevation (m):				County:	OTTAWA-CARLETON
Elevation Reliability:				Municipality:	GLOUCESTER TOWNSHIP
Depth to Bedrock:				Site Info:	
Well Depth:				Lot:	016
Overburden/Bedrock:				Concession:	04
Pump Rate:				Concession Name:	RF
Static Water Level:				Easting NAD83:	
Flowing (Y/N):				Northing NAD83:	
Flow Rate:				Zone:	
Clear/Cloudy:				UTM Reliability:	
<u>Bore Hole Information</u>					
Bore Hole ID:	10041408			Elevation:	99.908378
DP2BR:	61			Elevrc:	
Spatial Status:				Zone:	18
Code OB:	r			East83:	452929.7
Code OB Desc:	Bedrock			North83:	5019521
Open Hole:				Org CS:	
Cluster Kind:				UTMRC:	4
Date Completed:	3/1/1985			UTMRC Desc:	margin of error : 30 m - 100 m
Remarks:				Location Method:	p4
Elevrc Desc:					
Location Source Date:					
Improvement Location Source:					
Improvement Location Method:					

DB	Map Key	Number of Records	Direction/ Distance (m)	Elev/Diff (m)	Site
Source Revision Comment:					
Supplier Comment:					
<u>Overburden and Bedrock</u>					
<u>Materials Interval</u>					
Formation ID:		931041985			
Layer:		4			
Color:		2			
General Color:		GREY			
Mat1:		15			
Most Common Material:		LIMESTONE			
Mat2:		17			
Other Materials:		SHALE			
Mat3:		74			
Other Materials:		LAYERED			
Formation Top Depth:		64			
Formation End Depth:		90			
Formation End Depth UOM:		ft			
<u>Overburden and Bedrock</u>					
<u>Materials Interval</u>					
Formation ID:		931041986			
Layer:		5			
Color:		8			
General Color:		BLACK			
Mat1:		17			
Most Common Material:		SHALE			
Mat2:		15			
Other Materials:		LIMESTONE			
Mat3:		74			
Other Materials:		LAYERED			
Formation Top Depth:		90			
Formation End Depth:		140			
Formation End Depth UOM:		ft			
<u>Overburden and Bedrock</u>					
<u>Materials Interval</u>					
Formation ID:		931041984			
Layer:		3			
Color:		2			
General Color:		GREY			
Mat1:		15			
Most Common Material:		LIMESTONE			
Mat2:		12			
Other Materials:		STONES			
Mat3:		71			
Other Materials:		FRACTURED			
Formation Top Depth:		61			
Formation End Depth:		64			
Formation End Depth UOM:		ft			
<u>Overburden and Bedrock</u>					
<u>Materials Interval</u>					
Formation ID:		931041983			
Layer:		2			
Color:		2			
General Color:		GREY			
Mat1:		28			
Most Common Material:		SAND			

DB	Map Key	Number of Records	Direction/ Distance (m)	Elev/Diff (m)	Site
Mat2:		13			
Other Materials:		BOULDERS			
Mat3:		77			
Other Materials:		LOOSE			
Formation Top Depth:		30			
Formation End Depth:		61			
Formation End Depth UOM:		ft			
<u>Overburden and Bedrock</u>					
<u>Materials Interval</u>					
Formation ID:		931041982			
Layer:		1			
Color:		2			
General Color:		GREY			
Mat1:		05			
Most Common Material:		CLAY			
Mat2:		28			
Other Materials:		SAND			
Mat3:		12			
Other Materials:		STONES			
Formation Top Depth:		0			
Formation End Depth:		30			
Formation End Depth UOM:		ft			
<u>Method of Construction & Well</u>					
<u>Use</u>					
Method Construction ID:					
Method Construction Code:		1			
Method Construction:		Cable Tool			
Other Method Construction:					
<u>Pipe Information</u>					
Pipe ID:		10589978			
Casing No:		1			
Comment:					
Alt Name:					
<u>Construction Record - Casing</u>					
Casing ID:		930072304			
Layer:		1			
Material:		1			
Open Hole or Material:		STEEL			
Depth From:					
Depth To:		66			
Casing Diameter:		6			
Casing Diameter UOM:		inch			
Casing Depth UOM:		ft			
<u>Construction Record - Casing</u>					
Casing ID:		930072305			
Layer:		2			
Material:		4			
Open Hole or Material:		OPEN HOLE			
Depth From:					
Depth To:		140			
Casing Diameter:		6			
Casing Diameter UOM:		inch			
Casing Depth UOM:		ft			

DB	Map Key	Number of Records	Direction/ Distance (m)	Elev/Diff (m)	Site
-----------	----------------	--------------------------	------------------------------------	----------------------	-------------

Results of Well Yield Testing

Pump Test ID: 991519538
Pump Set At:
Static Level: 4
Final Level After Pumping: 65
Recommended Pump Depth: 70
Pumping Rate: 7
Flowing Rate:
Recommended Pump Rate: 5
Levels UOM: ft
Rate UOM: GPM
Water State After Test Code: 2
Water State After Test: CLOUDY
Pumping Test Method: 2
Pumping Duration HR: 1
Pumping Duration MIN: 0
Flowing: N

Draw Down & Recovery

Pump Test Detail ID: 934109171
Test Type: Draw Down
Test Duration: 15
Test Level: 60
Test Level UOM: ft

Draw Down & Recovery

Pump Test Detail ID: 934653322
Test Type: Draw Down
Test Duration: 45
Test Level: 65
Test Level UOM: ft

Draw Down & Recovery

Pump Test Detail ID: 934894084
Test Type: Draw Down
Test Duration: 60
Test Level: 65
Test Level UOM: ft

Draw Down & Recovery

Pump Test Detail ID: 934383345
Test Type: Draw Down
Test Duration: 30
Test Level: 65
Test Level UOM: ft

Water Details

Water ID: 933476569
Layer: 2
Kind Code: 1
Kind: FRESH
Water Found Depth: 132
Water Found Depth UOM: ft

<i>DB</i>	<i>Map Key</i>	<i>Number of Records</i>	<i>Direction/ Distance (m)</i>	<i>Elev/Diff (m)</i>	<i>Site</i>
<u>Water Details</u>					
Water ID:		933476568			
Layer:		1			
Kind Code:		1			
Kind:		FRESH			
Water Found Depth:		72			
Water Found Depth UOM:		ft			

Unplottable Summary

Total: **33** Unplottable sites

DB	Company Name/Site Name	Address	City	Postal
CA	CITY	BANK ST.	GLOUCESTER CITY ON	
CA	MACDONALD DEVELOPMENT CORP.	BANK ST.	OTTAWA CITY ON	
CA	THE DOUGLAS MACDONALD DEV. CORP.	COMMERCIAL PLAZA BANK STREET	OTTAWA CITY ON	
CA	W. O. Stinson & Son Limited		Ottawa ON	
CA	MACDONALD DEVELOPMENT CORP.-PLAZA	EASEMENT-BANK STREET	OTTAWA CITY ON	
CA	City of Ottawa	Bank St from Laurier Avenue to Somerest Street	Ottawa ON	
CA	OSSORY CANADA INC.	PRIVATE BLDG. BANK ST.	OTTAWA CITY ON	
CA	THE ROMAN CATHOLIC EPISCOPAL CORP.OTTAWA	HOPE CEMETERY	GLOUCESTER CITY ON	
CA	MINISTRY OF TRANSPORTATION	HIGHWAY #31, LAT. CATCHBASINS	OTTAWA CITY ON	
CONV	Taggart Construction Limited	Bank Street	South Ottawa ON	
EHS		Bank St	Ottawa ON	
EHS		Bank St	Ottawa ON	
EXP	W O STINSON & SON LTD*	HWY 31	OTTAWA ON	
EXP	UPI ENERGY LP*	HWY 31	OTTAWA ON	
GEN	SPIC & SPAN-VALETOR-CASH CLEANERS	BILLINGS BRIDGE PLAZA, BANK STREET C/O 1764 WOODWARD DRIVE	OTTAWA ON	K2C 0P8
GEN	Hydro Ottawa Ltd.	Bank St	Ottawa ON	
HINC		BANK STREET [NORTH OF MITCH OWENS ROAD]	GLOUCESTER ON	
PES	OTTAWA FEED & HARDWARE INC. (V95023-03/2005)	4836 KING'S HWY 31	GOUCESTER ON	K1X1G6

PRT	NAZIMA MEDEWAR	HWY 31	OTTAWA ON	
PRT	W O STINSON & SON LTD	PRT LOT 17 CON 4 RIDEAU FRONT	GLOUCESTER ON	
PTTW	Claridge Homes (Leitrim) Inc.		ON	
RST	DRUMMOND'S GAS	HIGHWAY 31	GLOUCESTER ON	K1B 3B8
RST	DRUMMOND'S GAS	HIGHWAY 31	GLOUCESTER ON	K1B3B8
RST	CAPITAL CITY GAS	HIGHWAY 31	GLOUCESTER ON	K1G3N4
RST	CAPITAL CITY GAS	HIGHWAY 31	GLOUCESTER ON	K1G 3N4
SPL	OC TRANSPO	BANK ST. SOUTH MOTOR VEHICLE (OPERATING FLUID)	OTTAWA CITY ON	
SPL	City of Ottawa	Bank St in front of Bethshalam Cemetary	Ottawa ON	
SPL	ONTARIO HYDRO	BANK ST TRANSFORMER	GLOUCESTER CITY ON	
SPL	PIONEER PETROLEUMS LTD.	BANK STREET SOUTH PIONEER GAS STATION. SERVICE STATION	OTTAWA CITY ON	
SPL	TRANSPORT TRUCK	BANK ST. BRIDGE MOTOR VEHICLE (OPERATING FLUID)	OTTAWA CITY ON	
SPL	PRIVATE OWNER	RIDEAU CANAL BETWEEN BANK ST AND CLEGG ST MOTOR VEHICLE (OPERATING FLUID)	OTTAWA CITY ON	
SPL	UNKNOWN	OSGOODE TOWNSHIP HISTORICAL MUSEUM, HIGHWAAY 31,VERNON	OTTAWA-CARLETON R.M. ON	
SPL	ESSO PETROLEUM CANADA	BANK STREET SERVICE STATION	OTTAWA CITY ON	

Unplottable Report

Database: CA **Site:** CITY
BANK ST. GLOUCESTER CITY ON

Certificate #: 3-0859-85-006
Application Year: 85
Issue Date: 8/1/85
Approval Type: Municipal sewage
Status: Approved
Application Type:
Client Name:
Client Address:
Client City:
Client Postal Code:
Project Description:
Contaminants:
Emission Control:

Database: CA **Site:** MACDONALD DEVELOPMENT CORP.
BANK ST. OTTAWA CITY ON

Certificate #: 3-1072-88-
Application Year: 88
Issue Date: 9/28/1988
Approval Type: Municipal sewage
Status: Approved
Application Type:
Client Name:
Client Address:
Client City:
Client Postal Code:
Project Description:
Contaminants:
Emission Control:

Database: CA **Site:** THE DOUGLAS MACDONALD DEV. CORP.
COMMERCIAL PLAZA BANK STREET OTTAWA CITY ON

Certificate #: 7-1304-86-
Application Year: 86
Issue Date: 10/28/1986
Approval Type: Municipal water
Status: Approved
Application Type:
Client Name:
Client Address:
Client City:
Client Postal Code:
Project Description:
Contaminants:
Emission Control:

Database: CA **Site:** W. O. Stinson & Son Limited

Ottawa ON

Certificate #: 7712-79VSZY
Application Year: 2007
Issue Date: 12/28/2007
Approval Type: Industrial Sewage Works
Status: Approved
Application Type:
Client Name:
Client Address:
Client City:
Client Postal Code:
Project Description:
Contaminants:
Emission Control:

Database: CA **Site:** MACDONALD DEVELOPMENT CORP.-PLAZA
EASEMENT-BANK STREET OTTAWA CITY ON

Certificate #: 3-1864-86-
Application Year: 86
Issue Date: 12/19/1986
Approval Type: Municipal sewage
Status: Approved
Application Type:
Client Name:
Client Address:
Client City:
Client Postal Code:
Project Description:
Contaminants:
Emission Control:

Database: CA **Site:** City of Ottawa
Bank St from Laurier Avenue to Somerst Street Ottawa ON

Certificate #: 4804-7DGNT6
Application Year: 2008
Issue Date: 4/8/2008
Approval Type: Municipal and Private Sewage Works
Status: Approved
Application Type:
Client Name:
Client Address:
Client City:
Client Postal Code:
Project Description:
Contaminants:
Emission Control:

Database: CA **Site:** OSSORY CANADA INC.
PRIVATE BLDG. BANK ST. OTTAWA CITY ON

Certificate #: 3-0515-87-
Application Year: 87
Issue Date: 4/23/1987
Approval Type: Municipal sewage
Status: Approved
Application Type:
Client Name:
Client Address:
Client City:
Client Postal Code:

Project Description:
Contaminants:
Emission Control:

Database: CA **Site:** THE ROMAN CATHOLIC EPISCOPAL CORP.OTTAWA
HOPE CEMETERY GLOUCESTER CITY ON

Certificate #: 8-4015-88-
Application Year: 88
Issue Date: 4/26/1988
Approval Type: Industrial air
Status: Approved
Application Type:
Client Name:
Client Address:
Client City:
Client Postal Code:
Project Description: CREMATOR
Contaminants: Nitrogen Oxides, Suspended Particulate Matter
Emission Control: No Controls

Database: CA **Site:** MINISTRY OF TRANSPORTATION
HIGHWAY #31, LAT. CATCHBASINS OTTAWA CITY ON

Certificate #: 3-1342-93-
Application Year: 93
Issue Date: 12/31/1993
Approval Type: Municipal sewage
Status: Preliminary approval
Application Type:
Client Name:
Client Address:
Client City:
Client Postal Code:
Project Description:
Contaminants:
Emission Control:

Database: CONV **Site:** Taggart Construction Limited
Bank Street South Ottawa ON

File No: 010503 **Location:**
Crown Brief No: **Region:**
Court Location: **Ministry District:**
Publication City:
Publication Title:
Act:
Act(s):
First Matter:
Second Matter:
Investigation 1:
Investigation 2:
Penalty Imposed:
Description: On December 3, 2009, Taggart Construction Limited pleaded guilty to one violation under the Ontario Water Resources Act for failing to comply with a Provincial Officer Order to submit weekly water taking records showing daily water taking volumes. The company was contracted to install municipal services for the Findlay Creek Subdivision located on Bank Street in South Ottawa. A ministry inspection of the construction site in the fall of 2007 revealed concerns with water taking activities and a Provincial Officer Order was issued. One of the requirements of the Order, related to keeping accurate water taking records and submitting them to the ministry, was not complied with. The company was charged following an investigation by the ministry's Investigations and Enforcement Branch and was fined \$5,000 plus victim fine surcharge. The company was given 30 days to pay the fine.

Background:

URL:

Additional Details

Publication Date:
Count: 1
Act: Provincial Officer Order
Regulation:
Section:
Act/Regulation/Section: Provincial Officer Order
Date of Offence:
Date of Conviction:
Date Charged: December 3, 2009
Charge Disposition: fine, victim fine surcharge
Fine: \$5,000
Synopsis:

Database: EHS

Site: Bank St Ottawa ON

Order No: 20060427021
Status: C
Report Type: Custom Report
Report Date: 5/5/2006
Date Received: 4/26/2006
Previous Site Name:
Lot/Building Size:
Additional Info Ordered:

Nearest Intersection:
Municipality:
Client Prov/State: ON
Search Radius (km): 0.25
X: -75.670288
Y: 45.364953

Database: EHS

Site: Bank St Ottawa ON

Order No: 20031121005
Status: C
Report Type: Basic Report
Report Date: 11/25/03
Date Received: 11/21/03
Previous Site Name:
Lot/Building Size:
Additional Info Ordered:

Nearest Intersection: See Faxed Map
Municipality:
Client Prov/State: ON
Search Radius (km): 0.50
X: -75.654252
Y: 45.363635

Database: EXP

Site: W O STINSON & SON LTD*
HWY 31 OTTAWA ON

Instance No: 10449391
Instance ID: 18397
Instance Type: FS Highway Tank - Gas/Diesel
Description: FS HIGHWAY TANK - GASOLINE/DIESEL
Status: EXPIRED
TSSA Program Area:
Maximum Hazard Rank:
Facility Type:
Expired Date:

Database: EXP

Site: UPI ENERGY LP*
HWY 31 OTTAWA ON

Instance No: 10454099
Instance ID: 18935
Instance Type: FS Highway Tank - Gas/Diesel

Description: FS HIGHWAY TANK - GASOLINE/DIESEL
Status: EXPIRED
TSSA Program Area:
Maximum Hazard Rank:
Facility Type:
Expired Date:

Database: GEN **Site:** SPIC & SPAN-VALETOR-CASH CLEANERS
BILLINGS BRIDGE PLAZA, BANK STREET C/O 1764 WOODWARD DRIVE OTTAWA ON
K2C 0P8

Generator No: ON0573413 **PO Box No:**
Status: **Country:**
Approval Years: 86,87,88 **Choice of Contact:**
Contam. Facility: **Co Admin:**
MHSW Facility: **Phone No Admin:**
SIC Code: 9721
SIC Description: POWER LAUND./CLEANERS

Detail(s)

Waste Class: 241
Waste Class Desc: HALOGENATED SOLVENTS

Database: GEN **Site:** Hydro Ottawa Ltd.
Bank St Ottawa ON

Generator No: ON8798860 **PO Box No:**
Status: **Country:**
Approval Years: 03,04 **Choice of Contact:**
Contam. Facility: **Co Admin:**
MHSW Facility: **Phone No Admin:**
SIC Code:
SIC Description:

Database: HINC **Site:** BANK STREET [NORTH OF MITCH OWENS ROAD] GLOUCESTER ON

External File Num: FS INC 0712-07599
Fuel Occurrence Type: Discovery of a Petroleum Product
Date of Occurrence: 12/16/2007
Fuel Type Involved: Gasoline
Status Desc: Completed - Causal Analysis(End)
Job Type Desc: Incident/Near-Miss Occurrence (FS)
Oper. Type Involved: Other-Specify
Service Interruptions: No
Property Damage: No
Fuel Life Cycle Stage: Other-specify
Root Cause: Root Cause: Equipment/Material/Component:No Procedures:No Maintenance:No Design:No Training:No
Management:Yes Human Factors:Yes
Reported Details: Report of a nearby retail gasoline site at a construction site where contaminated soil has been disc
Fuel Category: Unknown
Occurrence Type: Incident
Affiliation: Industry Stakeholder (Licensee/Registration/Certificate Holder, Facility Owner, etc.)
County Name: Ottawa
Approx. Quant. Rel: 1
Nearby body of water: No
Enter Drainage Syst.: No
Approx. Quant. Unit: Liters
Environmental Impact: product found at time of matinance on a fire hydrant. Excavation near a decommissioned service station at 5352
BANK ST, GLOUCESTER, ON K1X 1H1 equipment removed.

Database: PES **Site:** OTTAWA FEED & HARDWARE INC. (V95023-03/2005)
4836 KING'S HWY 31 GOUCESTER ON K1X1G6

Detail Licence No: 22-01-03950-0 **Operator Box:**
Licence No: 03950 **Operator Class:**
Status: **Operator No:**
Approval Date: **Operator Type:**
Report Source: Legacy Licenses (Excluding TS) **Oper Area Code:** 613
Licence Type: General Vendor **Oper Phone No:** 8220760
Licence Type Code: 22 **Operator Ext:**
Licence Class: 01 **Operator Lot:**
Licence Control: 0 **Oper Concession:**
Latitude: **Operator Region:** 4
Longitude: **Operator District:**
Lot: **Operator County:** 15
Concession: **Op Municipality:**
Region: 4 **Post Office Box:**
District: **MOE District:**
County: 15 **SWP Area Name:**
Trade Name:
PDF Link:

Database: PRT **Site:** NAZIMA MEDEWAR
HWY 31 OTTAWA ON

Location ID: 11082
Type: retail
Expiry Date: 1996-03-31
Capacity (L): 36368
Licence #: 0016234001

Database: PRT **Site:** W O STINSON & SON LTD
PRT LOT 17 CON 4 RIDEAU FRONT GLOUCESTER ON

Location ID: 5313
Type: retail
Expiry Date: 1995-10-31
Capacity (L): 10999
Licence #: 0053755001

Database: PTTW **Site:** Claridge Homes (Leitrim) Inc.
ON

EBR Registry No: 011-1598 **Year:** 2010
Ministry Ref No: 2138-8AUM2F **Act 1:**
Notice Type: Instrument Decision **Act 2:**
Notice Stage: **Comment Period:**
Notice Date: December 02, 2014 **Section:**
Proposal Date: November 05, 2010 **Site Location Map:**
Decision Posted:
Posted By:
Company Name: Claridge Homes (Leitrim) Inc.
Off Instrument Name:
Instrument Type: (OWRA s. 34) - Permit to Take Water
Proponent Name:
Proponent Address: 2001 210 Gladstone avenue, Ottawa Ontario, Canada K2P 0Y6
Site Address:
Location Other:
URL:

Site Location Details:

Part of Lot 19 Address: Lot: part of 19, Concession: V, Ottawa, City District Office: Ottawa + + + + Part of Lots 17, 18 and 19 Concession V Address: Lot: Part of 17, 18, 19 & 20, Concession: V, Ottawa, City District Office: Ottawa + + + + Part of Lots 17 and 18, Concession V Address: Lot: Part of Lots 17 and 18, Concession: Concession V, Ottawa, City District Office: Ottawa CITY OF OTTAWA

Database: *RST* **Site:** **DRUMMOND'S GAS
HIGHWAY 31 GLOUCESTER ON K1B 3B8**

Headcode: 01186800
Headcode Desc: SERVICE STATIONS-GASOLINE, OIL & NATURAL GAS
Phone:
List Name:
Description:

Database: *RST* **Site:** **DRUMMOND'S GAS
HIGHWAY 31 GLOUCESTER ON K1B3B8**

Headcode: 01186800
Headcode Desc: SERVICE STATIONS GASOLINE OIL & NATURAL
Phone: 6138221391
List Name:
Description:

Database: *RST* **Site:** **CAPITAL CITY GAS
HIGHWAY 31 GLOUCESTER ON K1G3N4**

Headcode: 01186800
Headcode Desc: SERVICE STATIONS GASOLINE OIL & NATURAL
Phone: 6138221324
List Name:
Description:

Database: *RST* **Site:** **CAPITAL CITY GAS
HIGHWAY 31 GLOUCESTER ON K1G 3N4**

Headcode: 01186800
Headcode Desc: SERVICE STATIONS-GASOLINE, OIL & NATURAL GAS
Phone:
List Name:
Description:

Database: *SPL* **Site:** **OC TRANSP
BANK ST. SOUTH MOTOR VEHICLE (OPERATING FLUID) OTTAWA CITY ON**

Ref No: 223917
Site No:
Incident Dt: 4/11/2002
Year:
Incident Cause: PIPE/HOSE LEAK
Incident Event:
Contaminant Code:
Contaminant Name:
Contaminant Limit 1:
Contam Limit Freq 1:
Contaminant UN No 1:
Environment Impact: POSSIBLE
Nature of Impact: Soil contamination
Receiving Medium: LAND

Discharger Report:
Material Group:
Health/Env Conseq:
Client Type:
Sector Type:
Agency Involved:
Nearest Watercourse:
Site Address:
Site District Office:
Site Postal Code:
Site Region:
Site Municipality: 20107
Site Lot:
Site Conc:

Receiving Env:		Northing:	
MOE Response:		Easting:	
Dt MOE Arvl on Scn:		Site Geo Ref Accu:	
MOE Reported Dt:	4/11/2002	Site Map Datum:	
Dt Document Closed:		SAC Action Class:	
Incident Reason:	UNKNOWN	Source Type:	
Site Name:			
Site County/District:			
Site Geo Ref Meth:			
Incident Summary:	SPILL OF DIESEL FUEL TO GRND, CLEAN UP CREW ON THE WAY		
Contaminant Qty:			

Database:	SPL	Site:	City of Ottawa	
			Bank St in front of Bethshalam Cemetary	Ottawa ON
Ref No:	1101-6BTH2J	Discharger Report:	0	
Site No:		Material Group:	Chemical	
Incident Dt:	4/26/2005	Health/Env Conseq:		
Year:		Client Type:		
Incident Cause:	Cooling System Leak	Sector Type:	Other Motor Vehicle	
Incident Event:		Agency Involved:		
Contaminant Code:		Nearest Watercourse:		
Contaminant Name:	ETHYLENE GLYCOL (ANTIFREEZE)	Site Address:		
Contaminant Limit 1:		Site District Office:	Ottawa	
Contam Limit Freq 1:		Site Postal Code:		
Contaminant UN No 1:		Site Region:		
Environment Impact:	Not Anticipated	Site Municipality:	Ottawa	
Nature of Impact:	Soil Contamination	Site Lot:		
Receiving Medium:	Land	Site Conc:		
Receiving Env:		Northing:		
MOE Response:		Easting:		
Dt MOE Arvl on Scn:		Site Geo Ref Accu:		
MOE Reported Dt:	4/26/2005	Site Map Datum:		
Dt Document Closed:		SAC Action Class:	Spill to Land	
Incident Reason:	Equipment Failure	Source Type:		
Site Name:	shoulder of road<UNOFFICIAL>			
Site County/District:				
Site Geo Ref Meth:				
Incident Summary:	Ottawa:OC Transpo- 8 L antifreeze to grnd, clng			
Contaminant Qty:				

Database:	SPL	Site:	ONTARIO HYDRO	
			BANK ST TRANSFORMER	GLOUCESTER CITY ON
Ref No:	19785	Discharger Report:		
Site No:		Material Group:		
Incident Dt:	7/9/1988	Health/Env Conseq:		
Year:		Client Type:		
Incident Cause:	COOLING SYSTEM LEAK	Sector Type:		
Incident Event:		Agency Involved:		
Contaminant Code:		Nearest Watercourse:		
Contaminant Name:		Site Address:		
Contaminant Limit 1:		Site District Office:		
Contam Limit Freq 1:		Site Postal Code:		
Contaminant UN No 1:		Site Region:		
Environment Impact:	NOT ANTICIPATED	Site Municipality:	20105	
Nature of Impact:		Site Lot:		
Receiving Medium:	LAND	Site Conc:		
Receiving Env:		Northing:		
MOE Response:		Easting:		
Dt MOE Arvl on Scn:		Site Geo Ref Accu:		
MOE Reported Dt:	7/11/1988	Site Map Datum:		
Dt Document Closed:		SAC Action Class:		
Incident Reason:	OTHER	Source Type:		
Site Name:				

Site County/District:
Site Geo Ref Meth:
Incident Summary:
Contaminant Qty:

BACKENTRY - ONTARIO HYDROTRANSFORMER OIL (AMT U/K)ON GROUND

Database: **SPL** **Site:** **PIONEER PETROLEUMS LTD.**
BANK STREET SOUTH PIONEER GAS STATION. SERVICE STATION OTTAWA CITY ON

Ref No: 137358 **Discharger Report:**
Site No: **Material Group:**
Incident Dt: 2/20/1997 **Health/Env Conseq:**
Year: **Client Type:**
Incident Cause: CONTAINER OVERFLOW **Sector Type:**
Incident Event: **Agency Involved:**
Contaminant Code: **Nearest Watercourse:**
Contaminant Name: **Site Address:**
Contaminant Limit 1: **Site District Office:**
Contam Limit Freq 1: **Site Postal Code:**
Contaminant UN No 1: **Site Region:**
Environment Impact: NOT ANTICIPATED **Site Municipality:** 20101
Nature of Impact: **Site Lot:**
Receiving Medium: LAND **Site Conc:**
Receiving Env: **Northing:**
MOE Response: **Easting:**
Dt MOE Arvl on Scn: **Site Geo Ref Accu:**
MOE Reported Dt: 2/20/1997 **Site Map Datum:**
Dt Document Closed: **SAC Action Class:**
Incident Reason: ERROR **Source Type:**
Site Name:
Site County/District:
Site Geo Ref Meth:
Incident Summary: PIONEER PETROLEUMS-4L GASOLINE TO GROUND,UNSAFESPILL RESPONSE BY STAFF.
Contaminant Qty:

Database: **SPL** **Site:** **TRANSPORT TRUCK**
BANK ST. BRIDGE MOTOR VEHICLE (OPERATING FLUID) OTTAWA CITY ON

Ref No: 88427 **Discharger Report:**
Site No: **Material Group:**
Incident Dt: 7/13/1993 **Health/Env Conseq:**
Year: **Client Type:**
Incident Cause: PIPE/HOSE LEAK **Sector Type:**
Incident Event: **Agency Involved:**
Contaminant Code: **Nearest Watercourse:**
Contaminant Name: **Site Address:**
Contaminant Limit 1: **Site District Office:**
Contam Limit Freq 1: **Site Postal Code:**
Contaminant UN No 1: **Site Region:**
Environment Impact: POSSIBLE **Site Municipality:** 20101
Nature of Impact: Soil contamination **Site Lot:**
Receiving Medium: LAND **Site Conc:**
Receiving Env: **Northing:**
MOE Response: **Easting:** FIRE DEPT
Dt MOE Arvl on Scn: **Site Geo Ref Accu:**
MOE Reported Dt: 7/13/1993 **Site Map Datum:**
Dt Document Closed: **SAC Action Class:**
Incident Reason: CORROSION **Source Type:**
Site Name:
Site County/District:
Site Geo Ref Meth:
Incident Summary: HYDRAULIC OIL LEAK FROM UNIDENTIFIED TRANSPORT TRUCK TO BANK ST. BRIDGE
Contaminant Qty:

Database: **SPL** **Site:** **PRIVATE OWNER**
RIDEAU CANAL BETWEEN BANK ST AND CLEGG ST MOTOR VEHICLE (OPERATING FLUID) OTTAWA CITY ON

Ref No:	225430	Discharger Report:
Site No:		Material Group:
Incident Dt:	5/14/2002	Health/Env Conseq:
Year:		Client Type:
Incident Cause:	OTHER TRANSPORTATION ACCIDENT	Sector Type:
Incident Event:		Agency Involved:
Contaminant Code:		Nearest Watercourse:
Contaminant Name:		Site Address:
Contaminant Limit 1:		Site District Office:
Contam Limit Freq 1:		Site Postal Code:
Contaminant UN No 1:		Site Region:
Environment Impact:	POSSIBLE	Site Municipality: 20107
Nature of Impact:	Water course or lake	Site Lot:
Receiving Medium:	WATER	Site Conc:
Receiving Env:		Northing:
MOE Response:		Easting:
Dt MOE Arvl on Scn:		Site Geo Ref Accu:
MOE Reported Dt:	5/14/2002	Site Map Datum:
Dt Document Closed:		SAC Action Class:
Incident Reason:	NEGLIGENCE (APPARENT)	Source Type:
Site Name:		
Site County/District:		
Site Geo Ref Meth:		
Incident Summary:	PRIVATE VEHICLE:UKN QTY GAS AND OIL IN CANAL,DRI-VER DROVE INTO CANAL	
Contaminant Qty:		

Database: **SPL** **Site:** **UNKNOWN**
OSGOODE TOWNSHIP HISTORICAL MUSEUM, HIGHWAAY 31,VERNON OTTAWA-CARLETON R.M. ON

Ref No:	3978	Discharger Report:
Site No:		Material Group:
Incident Dt:	//	Health/Env Conseq:
Year:		Client Type:
Incident Cause:	UNDERGROUND TANK LEAK	Sector Type:
Incident Event:		Agency Involved:
Contaminant Code:		Nearest Watercourse:
Contaminant Name:		Site Address:
Contaminant Limit 1:		Site District Office:
Contam Limit Freq 1:		Site Postal Code:
Contaminant UN No 1:		Site Region:
Environment Impact:	NOT ANTICIPATED	Site Municipality: 20000
Nature of Impact:		Site Lot:
Receiving Medium:	LAND	Site Conc:
Receiving Env:		Northing:
MOE Response:		Easting:
Dt MOE Arvl on Scn:		Site Geo Ref Accu:
MOE Reported Dt:	5/20/1988	Site Map Datum:
Dt Document Closed:		SAC Action Class:
Incident Reason:	CORROSION	Source Type:
Site Name:		
Site County/District:		
Site Geo Ref Meth:		
Incident Summary:	STINSON FUELS-<1111 L FURNACE OIL TO GROUND FROM DESERTED TANK	
Contaminant Qty:		

Database: **SPL** **Site:** **ESSO PETROLEUM CANADA**
BANK STREET SERVICE STATION OTTAWA CITY ON

Ref No: 147934 **Discharger Report:**

Site No:		Material Group:	
Incident Dt:	10/16/1997	Health/Env Conseq:	
Year:		Client Type:	
Incident Cause:	PIPE/HOSE LEAK	Sector Type:	
Incident Event:		Agency Involved:	
Contaminant Code:		Nearest Watercourse:	
Contaminant Name:		Site Address:	
Contaminant Limit 1:		Site District Office:	
Contam Limit Freq 1:		Site Postal Code:	
Contaminant UN No 1:		Site Region:	
Environment Impact:	NOT ANTICIPATED	Site Municipality:	20101
Nature of Impact:		Site Lot:	
Receiving Medium:	LAND	Site Conc:	
Receiving Env:		Northing:	
MOE Response:		Easting:	
Dt MOE Arvl on Scn:		Site Geo Ref Accu:	
MOE Reported Dt:	10/16/1997	Site Map Datum:	
Dt Document Closed:		SAC Action Class:	
Incident Reason:	DAMAGE BY MOVING EQUIPMENT	Source Type:	
Site Name:			
Site County/District:			
Site Geo Ref Meth:			
Incident Summary:	ESSO SERVICE STATION: 40 L GASOLINE TO GROUND		
Contaminant Qty:			

Appendix: Database Descriptions

Environmental Risk Information Services (ERIS) can search the following databases. The extent of historical information varies with each database and current information is determined by what is publicly available to ERIS at the time of update. **Note:** Databases denoted with " * " indicates that the database will no longer be updated. See the individual database description for more information.

Abandoned Aggregate Inventory:

Provincial

[AAGR](#)

The MAAP Program maintains a database of abandoned pits and quarries. Please note that the database is only referenced by lot and concession and city/town location. The database provides information regarding the location, type, size, land use, status and general comments.*

Government Publication Date: Sept 2002*

Aggregate Inventory:

Provincial

[AGR](#)

The Ontario Ministry of Natural Resources maintains a database of all active pits and quarries. The database provides information regarding the registered owner/operator, location name, operation type, approval type, and maximum annual tonnage.

Government Publication Date: Up to Sep 2018

Abandoned Mine Information System:

Provincial

[AMIS](#)

The Abandoned Mines Information System contains data on known abandoned and inactive mines located on both Crown and privately held lands. The information was provided by the Ministry of Northern Development and Mines (MNDM), with the following disclaimer: "the database provided has been compiled from various sources, and the Ministry of Northern Development and Mines makes no representation and takes no responsibility that such information is accurate, current or complete". Reported information includes official mine name, status, background information, mine start/end date, primary commodity, mine features, hazards and remediation.

Government Publication Date: 1800-Oct 2018

Anderson's Waste Disposal Sites:

Private

[ANDR](#)

The information provided in this database was collected by examining various historical documents which aimed to characterize the likely position of former waste disposal sites from 1860 to present. The research initiative behind the creation of this database was to identify those sites that are missing from the Ontario MOE Waste Disposal Site Inventory, as well as to provide revisions and corrections to the positions and descriptions of sites currently listed in the MOE inventory. In addition to historic waste disposal facilities, the database also identifies certain auto wreckers and scrap yards that have been extrapolated from documentary sources. Please note that the data is not warranted to be complete, exhaustive or authoritative. The information was collected for research purposes only.

Government Publication Date: 1860s-Present

Automobile Wrecking & Supplies:

Private

[AUWR](#)

This database provides an inventory of known locations that are involved in the scrap metal, automobile wrecking/recycling, and automobile parts & supplies industry. Information is provided on the company name, location and business type.

Government Publication Date: 1999-Jan 31, 2019

Borehole:

Provincial

[BORE](#)

A borehole is the generalized term for any narrow shaft drilled in the ground, either vertically or horizontally. The information here includes geotechnical investigations or environmental site assessments, mineral exploration, or as a pilot hole for installing piers or underground utilities. Information is from many sources such as the Ministry of Transportation (MTO) boreholes from engineering reports and projects from the 1950 to 1990's in Southern Ontario. Boreholes from the Ontario Geological Survey (OGS) including The Urban Geology Analysis Information System (UGAIS) and the York Peel Durham Toronto (YPDT) database of the Conservation Authority Moraine Coalition. This database will include fields such as location, stratigraphy, depth, elevation, year drilled, etc. For all water well data or oil and gas well data for Ontario please refer to WWIS and OOGW.

Government Publication Date: 1875-Jul 2018

Certificates of Approval:

Provincial

[CA](#)

This database contains the following types of approvals: Air & Noise, Industrial Sewage, Municipal & Private Sewage, Waste Management Systems and Renewable Energy Approvals. The MOE in Ontario states that any facility that releases emissions to the atmosphere, discharges contaminants to ground or surface water, provides potable water supplies, or stores, transports or disposes of waste, must have a Certificate of Approval before it can operate lawfully. Fields include approval number, business name, address, approval date, approval type and status. This database will no longer be updated, as CofA's have been replaced by either Environmental Activity and Sector Registry (EASR) or Environmental Compliance Approval (ECA). Please refer to those individual databases for any information after Oct.31, 2011.

Government Publication Date: 1985-Oct 30, 2011*

Dry Cleaning Facilities:

Federal

CDRY

List of dry cleaning facilities made available by Environment and Climate Change Canada. Environment and Climate Change Canada's Tetrachloroethylene (Use in Dry Cleaning and Reporting Requirements) Regulations (SOR/2003-79) are intended to reduce releases of tetrachloroethylene to the environment from dry cleaning facilities.

Government Publication Date: Jan 2004-Dec 2017

Commercial Fuel Oil Tanks:

Provincial

CFOT

List of commercial underground fuel oil tanks made available by the Fuels Safety Program of the Technical Standards & Safety Authority (TSSA). Ontario Regulation 213/01 of the Technical Standards and Safety Act (2000) requires that all underground tanks be registered with the TSSA. Note: the Fuels Safety Division does not register waste oil tanks in apartments, office buildings, residences, etc., or aboveground gas or diesel tanks. Records are not verified for accuracy or completeness. This is not a comprehensive or complete inventory of commercial fuel tanks in the province. The TSSA updates information in its system on an ongoing basis; this listing is a copy of the data captured at one moment in time and is hence limited by the record date provided here.

Government Publication Date: Feb 28, 2017

Chemical Register:

Private

CHEM

This database includes information from both a one time study conducted in 1992 and private source and is a listing of facilities that manufacture or distribute chemicals. The production of these chemical substances may involve one or more chemical reactions and/or chemical separation processes (i.e. fractionation, solvent extraction, crystallization, etc.).

Government Publication Date: 1999-Jan 31, 2019

Compressed Natural Gas Stations:

Private

CNG

Canada has a network of public access compressed natural gas (CNG) refuelling stations. These stations dispense natural gas in compressed form at 3,000 pounds per square inch (psi), the pressure which is allowed within the current Canadian codes and standards. The majority of natural gas refuelling is located at existing retail gasoline that have a separate refuelling island for natural gas. This list of stations is made available by the Canadian Natural Gas Vehicle Alliance.

Government Publication Date: Dec 2012 - Mar 2019

Inventory of Coal Gasification Plants and Coal Tar Sites:

Provincial

COAL

This inventory includes both the "Inventory of Coal Gasification Plant Waste Sites in Ontario-April 1987" and the Inventory of Industrial Sites Producing or Using Coal Tar and Related Tars in Ontario-November 1988) collected by the MOE. It identifies industrial sites that produced and continue to produce or use coal tar and other related tars. Detailed information is available and includes: facility type, size, land use, information on adjoining properties, soil condition, site operators/occupants, site description, potential environmental impacts and historic maps available. This was a one-time inventory.*

Government Publication Date: Apr 1987 and Nov 1988*

Compliance and Convictions:

Provincial

CONV

This database summarizes the fines and convictions handed down by the Ontario courts beginning in 1989. Companies and individuals named here have been found guilty of environmental offenses in Ontario courts of law.

Government Publication Date: 1989-May 2019

Certificates of Property Use:

Provincial

CPU

This is a subset taken from Ontario's Environmental Registry (EBR) database. It will include all CPU's on the registry such as (EPA s. 168.6) - Certificate of Property Use.

Government Publication Date: 1994-Jun 30, 2019

Drill Hole Database:

Provincial

DRL

The Ontario Drill Hole Database contains information on more than 113,000 percussion, overburden, sonic and diamond drill holes from assessment files on record with the department of Mines and Minerals. Please note that limited data is available for southern Ontario, as it was the last area to be completed. The database was created when surveys submitted to the Ministry were converted in the Assessment File Research Image Database (AFRI) project. However, the degree of accuracy (coordinates) as to the exact location of drill holes is dependent upon the source document submitted to the MNDM. Levels of accuracy used to locate holes are: centering on the mining claim; a sketch of the mining claim; a 1:50,000 map; a detailed company map; or from submitted a "Report of Work".

Government Publication Date: 1886 - Oct 2018

Environmental Activity and Sector Registry:

Provincial

EASR

On October 31, 2011, a smarter, faster environmental approvals system came into effect in Ontario. The EASR allows businesses to register certain activities with the ministry, rather than apply for an approval. The registry is available for common systems and processes, to which preset rules of operation can be applied. The EASR is currently available for: heating systems, standby power systems and automotive refinishing. Businesses whose activities aren't subject to the EASR may apply for an ECA (Environmental Compliance Approval), Please see our ECA database.

Government Publication Date: Oct 2011-Jun 31, 2019

Environmental Registry:

Provincial [EBR](#)

The Environmental Registry lists proposals, decisions and exceptions regarding policies, Acts, instruments, or regulations that could significantly affect the environment. Through the Registry, thirteen provincial ministries notify the public of upcoming proposals and invite their comments. For example, if a local business is requesting a permit, license, or certificate of approval to release substances into the air or water; these are notified on the registry. Data includes: Approval for discharge into the natural environment other than water (i.e. Air) - EPA s. 9, Approval for sewage works - OWRA s. 53(1), and EPA s. 27 - Approval for a waste disposal site. For information regarding Permit to Take Water (PTTW), Certificate of Property Use (CPU) and (ORD) Orders please refer to those individual databases.

Government Publication Date: 1994-Jun 30, 2019

Environmental Compliance Approval:

Provincial [ECA](#)

On October 31, 2011, a smarter, faster environmental approvals system came into effect in Ontario. In the past, a business had to apply for multiple approvals (known as certificates of approval) for individual processes and pieces of equipment. Today, a business either registers itself, or applies for a single approval, depending on the types of activities it conducts. Businesses whose activities aren't subject to the EASR may apply for an ECA. A single ECA addresses all of a business's emissions, discharges and wastes. Separate approvals for air, noise and waste are no longer required. This database will also include Renewable Energy Approvals. For certificates of approval prior to Nov 1st, 2011, please refer to the CA database. For all Waste Disposal Sites please refer to the WDS database.

Government Publication Date: Oct 2011-Jun 30, 2019

Environmental Effects Monitoring:

Federal [EEM](#)

The Environmental Effects Monitoring program assesses the effects of effluent from industrial or other sources on fish, fish habitat and human usage of fisheries resources. Since 1992, pulp and paper mills have been required to conduct EEM studies under the Pulp and Paper Effluent Regulations. This database provides information on the mill name, geographical location and sub-lethal toxicity data.

Government Publication Date: 1992-2007*

ERIS Historical Searches:

Private [EHS](#)

ERIS has compiled a database of all environmental risk reports completed since March 1999. Available fields for this database include: site location, date of report, type of report, and search radius. As per all other databases, the ERIS database can be referenced on both the map and "Statistical Profile" page.

Government Publication Date: 1999-Apr 30, 2019

Environmental Issues Inventory System:

Federal [EIS](#)

The Environmental Issues Inventory System was developed through the implementation of the Environmental Issues and Remediation Plan. This plan was established to determine the location and severity of contaminated sites on inhabited First Nation reserves, and where necessary, to remediate those that posed a risk to health and safety; and to prevent future environmental problems. The EIS provides information on the reserve under investigation, inventory number, name of site, environmental issue, site action (Remediation, Site Assessment), and date investigation completed.

Government Publication Date: 1992-2001*

Emergency Management Historical Event:

Provincial [EMHE](#)

List of locations of historical occurrences of emergency events, including those assigned to the Ministry of Natural Resources by Order-In-Council (OIC) under the Emergency Management and Civil Protection Act, as well as events where MNR provided requested emergency response assistance. Many of these events will have involved community evacuations, significant structural loss, and/or involvement of MNR emergency response staff. These events fall into one of ten (10) type categories: Dam Failure; Drought / Low Water; Erosion; Flood; Forest Fire; Soil and Bedrock Instability; Petroleum Resource Center Event, EMO Requested Assistance, Continuity of Operations Event, Other Requested Assistance. EMHE record details are reproduced by ERIS under License with the Ontario Ministry of Natural Resources © Queen's Printer for Ontario, 2017.

Government Publication Date: Dec 31, 2016

Environmental Penalty Annual Report:

Provincial [EPAR](#)

This database contains data from Ontario's annual environmental penalty report published by the Ministry of the Environment and Climate Change. These reports provide information on environmental penalties for land or water violations issued to companies in one of the nine industrial sectors covered by the Municipal Industrial Strategy for Abatement (MISA) regulations.

Government Publication Date: Jan 1, 2011 - Dec 31, 2018

List of TSSA Expired Facilities:

Provincial [EXP](#)

List of facilities and tanks - for which there was once a registration - no longer registered with the Fuels Safety Program of the Technical Standards and Safety Authority (TSSA). Includes private fuel outlets, bulk plants, fuel oil tanks, gasoline stations, marinas, propane filling stations, liquid fuel tanks, piping systems, etc. Tanks which have been removed from the ground are included in the expired facilities inventory held by the TSSA. Notes: the Fuels Safety Division did not register private fuel underground/aboveground storage tanks prior to January of 1990, or furnace oil tanks prior to May 1, 2002; nor does the Division register waste oil tanks in apartments, office buildings, residences, etc., or aboveground gas or diesel tanks. Records are not verified for accuracy or completeness. This is not a comprehensive or complete inventory of expired tanks/tank facilities in the province. The TSSA updates information in its system on an ongoing basis; this listing is hence limited by the record date provided here.

Government Publication Date: Feb 28, 2017

Federal Convictions:

Federal

FCON

Environment Canada maintains a database referred to as the "Environmental Registry" that details prosecutions under the Canadian Environmental Protection Act (CEPA) and the Fisheries Act (FA). Information is provided on the company name, location, charge date, offence and penalty.

Government Publication Date: 1988-Jun 2007*

Contaminated Sites on Federal Land:

Federal

FCS

The Federal Contaminated Sites Inventory includes information on known federal contaminated sites under the custodianship of departments, agencies and consolidated Crown corporations as well as those that are being or have been investigated to determine whether they have contamination arising from past use that could pose a risk to human health or the environment. The inventory also includes non-federal contaminated sites for which the Government of Canada has accepted some or all financial responsibility. It does not include sites where contamination has been caused by, and which are under the control of, enterprise Crown corporations, private individuals, firms or other levels of government.

Government Publication Date: Jun 2000-May 2019

Fisheries & Oceans Fuel Tanks:

Federal

FOFT

Fisheries & Oceans Canada maintains an inventory of aboveground & underground fuel storage tanks located on Fisheries & Oceans property or controlled by DFO. Our inventory provides information on the site name, location, tank owner, tank operator, facility type, storage tank location, tank contents & capacity, and date of tank installation.

Government Publication Date: 1964-Sep 2018

Fuel Storage Tank:

Provincial

FST

List of registered private and retail fuel storage tanks made available by the Fuels Safety Program of the Technical Standards & Safety Authority (TSSA). Ontario Regulation 213/01 of the Technical Standards and Safety Act (2000) requires that all underground tanks be registered with the TSSA. Notes: the Fuels Safety Division did not register private fuel underground/aboveground storage tanks prior to January of 1990, or furnace oil tanks prior to May 1, 2002; nor does the Division register waste oil tanks in apartments, office buildings, residences, etc., or aboveground gas or diesel tanks. Records are not verified for accuracy or completeness. This is not a comprehensive or complete inventory of fuel storage tanks/tank facilities in the province. The TSSA updates information in its system on an ongoing basis; this listing is hence limited by the record date provided here.

Government Publication Date: Feb 28, 2017

Fuel Storage Tank - Historic:

Provincial

FSTH

The Fuels Safety Branch of the Ontario Ministry of Consumer and Commercial Relations maintained a database of all registered private fuel storage tanks. Public records of private fuel storage tanks are only available since the registration became effective in September 1989. This information is now collected by the Technical Standards and Safety Authority.

Government Publication Date: Pre-Jan 2010*

Ontario Regulation 347 Waste Generators Summary:

Provincial

GEN

Regulation 347 of the Ontario EPA defines a waste generation site as any site, equipment and/or operation involved in the production, collection, handling and/or storage of regulated wastes. A generator of regulated waste is required to register the waste generation site and each waste produced, collected, handled, or stored at the site. This database contains the registration number, company name and address of registered generators including the types of hazardous wastes generated. It includes data on waste generating facilities such as: drycleaners, waste treatment and disposal facilities, machine shops, electric power distribution etc. This information is a summary of all years from 1986 including the most currently available data. Some records may contain, within the company name, the phrase "See & Use..." followed by a series of letters and numbers. This occurs when one company is amalgamated with or taken over by another registered company. The number listed as "See & Use", refers to the new ownership and the other identification number refers to the original ownership. This phrase serves as a link between the 2 companies until operations have been fully transferred.

Government Publication Date: 1986-Jul 31, 2019

Greenhouse Gas Emissions from Large Facilities:

Federal

GHG

List of greenhouse gas emissions from large facilities made available by Environment Canada. Greenhouse gas emissions in kilotonnes of carbon dioxide equivalents (kt CO₂ eq).

Government Publication Date: 2013-Dec 2017

TSSA Historic Incidents:

Provincial

HINC

List of historic incidences of spills and leaks of diesel, fuel oil, gasoline, natural gas, propane, and hydrogen recorded by the TSSA in their previous incident tracking system. The TSSA's Fuels Safety Program administers the Technical Standards & Safety Act 2000, providing fuel-related safety services associated with the safe transportation, storage, handling and use of fuels such as gasoline, diesel, propane, natural gas and hydrogen. Under this Act, the TSSA regulates fuel suppliers, storage facilities, transport trucks, pipelines, contractors and equipment or appliances that use fuels. Records are not verified for accuracy or completeness. This is not a comprehensive or complete inventory of historical fuel spills and leaks in the province. This listing is a copy of the data captured at one moment in time and is hence limited by the record date provided here.

Government Publication Date: 2006-June 2009*

Indian & Northern Affairs Fuel Tanks:

Federal

IAFT

The Department of Indian & Northern Affairs Canada (INAC) maintains an inventory of aboveground & underground fuel storage tanks located on both federal and crown land. Our inventory provides information on the reserve name, location, facility type, site/facility name, tank type, material & ID number, tank contents & capacity, and date of tank installation.

Government Publication Date: 1950-Aug 2003*

TSSA Incidents:

Provincial

INC

List of spills and leaks of diesel, fuel oil, gasoline, natural gas, propane, and hydrogen reported to the Spills Action Centre (SAC) and made available by the Technical Standards and Safety Authority (TSSA). Under the Technical Standards & Safety Act (2000), the TSSA regulates fuel suppliers, storage facilities, transport trucks, pipelines, contractors, and equipment or appliances that use fuels. Includes incidents from fuel-related hazards such as spills, fires, and explosions. Records are not verified for accuracy or completeness. This is not a comprehensive or complete inventory of fuel-related leaks, spills, and incidents in the province. The TSSA updates information in its system on an ongoing basis; this listing is hence limited by the record date provided here.

Government Publication Date: Feb 28, 2017

Landfill Inventory Management Ontario:

Provincial

LIMO

The Landfill Inventory Management Ontario (LIMO) database is updated every year, as the ministry compiles new and updated information. The inventory will include small and large landfills. Additionally, each year the ministry will request operators of the larger landfills complete a landfill data collection form that will be used to update LIMO and will include the following information from the previous operating year. This will include additional information such as estimated amount of total waste received, landfill capacity, estimated total remaining landfill capacity, fill rates, engineering designs, reporting and monitoring details, size of location, service area, approved waste types, leachate of site treatment, contaminant attenuation zone and more. The small landfills will include information such as site owner, site location and certificate of approval # and status.

Government Publication Date: Feb 28, 2019

Canadian Mine Locations:

Private

MINE

This information is collected from the Canadian & American Mines Handbook. The Mines database is a national database that provides over 290 listings on mines (listed as public companies) dealing primarily with precious metals and hard rocks. Listed are mines that are currently in operation, closed, suspended, or are still being developed (advanced projects). Their locations are provided as geographic coordinates (x, y and/or longitude, latitude). As of 2002, data pertaining to Canadian smelters and refineries has been appended to this database.

Government Publication Date: 1998-2009*

Mineral Occurrences:

Provincial

MNR

In the early 70's, the Ministry of Northern Development and Mines created an inventory of approximately 19,000 mineral occurrences in Ontario, in regard to metallic and industrial minerals, as well as some information on building stones and aggregate deposits. Please note that the "Horizontal Positional Accuracy" is approximately +/- 200 m. Many reference elements for each record were derived from field sketches using pace or chain/tape measurements against claim posts or topographic features in the area. The primary limiting factor for the level of positional accuracy is the scale of the source material. The testing of horizontal accuracy of the source materials was accomplished by comparing the plan metric (X and Y) coordinates of that point with the coordinates of the same point as defined from a source of higher accuracy.

Government Publication Date: 1846-Jan 2019

National Analysis of Trends in Emergencies System (NATES):

Federal

NATE

In 1974 Environment Canada established the National Analysis of Trends in Emergencies System (NATES) database, for the voluntary reporting of significant spill incidents. The data was to be used to assist in directing the work of the emergencies program. NATES ran from 1974 to 1994. Extensive information is available within this database including company names, place where the spill occurred, date of spill, cause, reason and source of spill, damage incurred, and amount, concentration, and volume of materials released.

Government Publication Date: 1974-1994*

Non-Compliance Reports:

Provincial

NCPL

The Ministry of the Environment provides information about non-compliant discharges of contaminants to air and water that exceed legal allowable limits, from regulated industrial and municipal facilities. A reported non-compliance failure may be in regard to a Control Order, Certificate of Approval, Sectoral Regulation or specific regulation/act.

Government Publication Date: Dec 31, 2017

National Defense & Canadian Forces Fuel Tanks:

Federal

NDFT

The Department of National Defense and the Canadian Forces maintains an inventory of all aboveground & underground fuel storage tanks located on DND lands. Our inventory provides information on the base name, location, tank type & capacity, tank contents, tank class, date of tank installation, date tank last used, and status of tank as of May 2001. This database will no longer be updated due to the new National Security protocols which have prohibited any release of this database.

Government Publication Date: Up to May 2001*

National Defense & Canadian Forces Spills:

Federal

NDSP

The Department of National Defense and the Canadian Forces maintains an inventory of spills to land and water. All spill sites have been classified under the "Transportation of Dangerous Goods Act - 1992". Our inventory provides information on the facility name, location, spill ID #, spill date, type of spill, as well as the quantity of substance spilled & recovered.

Government Publication Date: Mar 1999-Apr 2018

National Defence & Canadian Forces Waste Disposal Sites:

Federal

NDWD

The Department of National Defence and the Canadian Forces maintains an inventory of waste disposal sites located on DND lands. Where available, our inventory provides information on the base name, location, type of waste received, area of site, depth of site, year site opened/closed and status.

Government Publication Date: 2001-Apr 2007*

National Energy Board Pipeline Incidents:

Federal

NEBI

Locations of pipeline incidents from 2008 to present, made available by the National Energy Board (NEB). Includes incidents reported under the Onshore Pipeline Regulations and the Processing Plant Regulations related to pipelines under federal jurisdiction, does not include incident data related to pipelines under provincial or territorial jurisdiction.

Government Publication Date: 2008-Dec 31, 2018

National Energy Board Wells:

Federal

NEBP

The NEBW database contains information on onshore & offshore oil and gas wells that are outside provincial jurisdiction(s) and are thereby regulated by the National Energy Board. Data is provided regarding the operator, well name, well ID No./UWI, status, classification, well depth, spud and release date.

Government Publication Date: 1920-Feb 2003*

National Environmental Emergencies System (NEES):

Federal

NEES

In 2000, the Emergencies program implemented NEES, a reporting system for spills of hazardous substances. For the most part, this system only captured data from the Atlantic Provinces, some from Quebec and Ontario and a portion from British Columbia. Data for Alberta, Saskatchewan, Manitoba and the Territories was not captured. However, NEES is also a repository for previous Environment Canada spill datasets. NEES is composed of the historic datasets ' or Trends ' which dates from approximately 1974 to present. NEES Trends is a compilation of historic databases, which were merged and includes data from NATES (National Analysis of Trends in Emergencies System), ARTS (Atlantic Regional Trends System), and NEES. In 2001, the Emergencies Program determined that variations in reporting regimes and requirements between federal and provincial agencies made national spill reporting and trend analysis difficult to achieve. As a consequence, the department has focused efforts on capturing data on spills of substances which fall under its legislative authority only (CEPA and FA). As such, the NEES database will be decommissioned in December 2004.

Government Publication Date: 1974-2003*

National PCB Inventory:

Federal

NPCB

Environment Canada's National PCB inventory includes information on in-use PCB containing equipment in Canada including federal, provincial and private facilities. Federal out-of-service PCB containing equipment and PCB waste owned by the federal government or by federally regulated industries such as airlines, railway companies, broadcasting companies, telephone and telecommunications companies, pipeline companies, etc. are also listed. Although it is not Environment Canada's mandate to collect data on non-federal PCB waste, the National PCB inventory includes some information on provincial and private PCB waste and storage sites. Some addresses provided may be Head Office addresses and are not necessarily the location of where the waste is being used or stored.

Government Publication Date: 1988-2008*

National Pollutant Release Inventory:

Federal

NPRI

Environment Canada has defined the National Pollutant Release Inventory ("NPRI") as a federal government initiative designed to collect comprehensive national data regarding releases to air, water, or land, and waste transfers for recycling for more than 300 listed substances.

Government Publication Date: 1993-May 2017

Oil and Gas Wells:

Private

OGWE

The Nickle's Energy Group (publisher of the Daily Oil Bulletin) collects information on drilling activity including operator and well statistics. The well information database includes name, location, class, status and depth. The main Nickle's database is updated on a daily basis, however, this database is updated on a monthly basis. More information is available at www.nickles.com.

Government Publication Date: 1988-May 31, 2019

Ontario Oil and Gas Wells:

Provincial

OOGW

In 1998, the MNR handed over to the Ontario Oil, Gas and Salt Resources Corporation, the responsibility of maintaining a database of oil and gas wells drilled in Ontario. The OGSR Library has over 20,000+ wells in their database. Information available for all wells in the ERIS database include well owner/operator, location, permit issue date, and well cap date, license No., status, depth and the primary target (rock unit) of the well being drilled. All geology/stratigraphy table information, plus all water table information is also provide for each well record.

Government Publication Date: 1800-May 2018

Inventory of PCB Storage Sites:

Provincial [OPCB](#)

The Ontario Ministry of Environment, Waste Management Branch, maintains an inventory of PCB storage sites within the province. Ontario Regulation 11/82 (Waste Management - PCB) and Regulation 347 (Generator Waste Management) under the Ontario EPA requires the registration of inactive PCB storage equipment and/or disposal sites of PCB waste with the Ontario Ministry of Environment. This database contains information on: 1) waste quantities; 2) major and minor sites storing liquid or solid waste; and 3) a waste storage inventory.

Government Publication Date: 1987-Oct 2004; 2012-Dec 2013

Orders:

Provincial [ORD](#)

This is a subset taken from Ontario's Environmental Registry (EBR) database. It will include all Orders on the registry such as (EPA s. 17) - Order for remedial work, (EPA s. 18) - Order for preventative measures, (EPA s. 43) - Order for removal of waste and restoration of site, (EPA s. 44) - Order for conformity with Act for waste disposal sites, (EPA s. 136) - Order for performance of environmental measures.

Government Publication Date: 1994-Jun 30, 2019

Canadian Pulp and Paper:

Private [PAP](#)

This information is part of the Pulp and Paper Canada Directory. The Directory provides a comprehensive listing of the locations of pulp and paper mills and the products that they produce.

Government Publication Date: 1999, 2002, 2004, 2005, 2009-2014

Parks Canada Fuel Storage Tanks:

Federal [PCFT](#)

Canadian Heritage maintains an inventory of known fuel storage tanks operated by Parks Canada, in both National Parks and at National Historic Sites. The database details information on site name, location, tank install/removal date, capacity, fuel type, facility type, tank design and owner/operator.

Government Publication Date: 1920-Jan 2005*

Pesticide Register:

Provincial [PES](#)

The Ontario Ministry of the Environment and Climate Change maintains a database of licensed operators and vendors of registered pesticides.

Government Publication Date: 1988-Mar 2019

TSSA Pipeline Incidents:

Provincial [PINC](#)

List of pipeline incidents (strikes, leaks, spills) made available by the Technical Standards and Safety Authority (TSSA). Under the Technical Standards & Safety Act (2000), the TSSA regulates fuel suppliers, storage facilities, transport trucks, pipelines, contractors, and equipment or appliances that use fuels. Records are not verified for accuracy or completeness. This is not a comprehensive or complete inventory of pipeline incidents in the province. The TSSA updates information in its system on an ongoing basis; this listing is hence limited by the record date provided here.

Government Publication Date: Feb 28, 2017

Private and Retail Fuel Storage Tanks:

Provincial [PRT](#)

The Fuels Safety Branch of the Ontario Ministry of Consumer and Commercial Relations maintained a database of all registered private fuel storage tanks and licensed retail fuel outlets. This database includes an inventory of locations that have gasoline, oil, waste oil, natural gas and/or propane storage tanks on their property. The MCCR no longer collects this information. This information is now collected by the Technical Standards and Safety Authority (TSSA).

Government Publication Date: 1989-1996*

Permit to Take Water:

Provincial [PTTW](#)

This is a subset taken from Ontario's Environmental Registry (EBR) database. It will include all PTTW's on the registry such as OWRA s. 34 - Permit to take water.

Government Publication Date: 1994-Jun 30, 2019

Ontario Regulation 347 Waste Receivers Summary:

Provincial [REC](#)

Part V of the Ontario Environmental Protection Act ("EPA") regulates the disposal of regulated waste through an operating waste management system or a waste disposal site operated or used pursuant to the terms and conditions of a Certificate of Approval or a Provisional Certificate of Approval. Regulation 347 of the Ontario EPA defines a waste receiving site as any site or facility to which waste is transferred by a waste carrier. A receiver of regulated waste is required to register the waste receiving facility. This database represents registered receivers of regulated wastes, identified by registration number, company name and address, and includes receivers of waste such as: landfills, incinerators, transfer stations, PCB storage sites, sludge farms and water pollution control plants. This information is a summary of all years from 1986 including the most currently available data.

Government Publication Date: 1986-2016

Record of Site Condition:

Provincial **RSC**

The Record of Site Condition (RSC) is part of the Ministry of the Environment's Brownfields Environmental Site Registry. Protection from environmental cleanup orders for property owners is contingent upon documentation known as a record of site condition (RSC) being filed in the Environmental Site Registry. In order to file an RSC, the property must have been properly assessed and shown to meet the soil, sediment and groundwater standards appropriate for the use (such as residential) proposed to take place on the property. The Record of Site Condition Regulation (O. Reg. 153/04) details requirements related to site assessment and clean up.

RSCs filed after July 1, 2011 will also be included as part of the new (O.Reg. 511/09).

Government Publication Date: 1997-Sept 2001, Oct 2004-May 2019

Retail Fuel Storage Tanks:

Private **RST**

This database includes an inventory of retail fuel outlet locations (including marinas) that have on their property gasoline, oil, waste oil, natural gas and / or propane storage tanks.

Government Publication Date: 1999-Jan 31, 2019

Scott's Manufacturing Directory:

Private **SCT**

Scott's Directories is a data bank containing information on over 200,000 manufacturers across Canada. Even though Scott's listings are voluntary, it is the most comprehensive database of Canadian manufacturers available. Information concerning a company's address, plant size, and main products are included in this database.

Government Publication Date: 1992-Mar 2011*

Ontario Spills:

Provincial **SPL**

This database identifies information such as location (approximate), type and quantity of contaminant, date of spill, environmental impact, cause, nature of impact, etc. Information from 1988-2002 was part of the ORIS (Occurrence Reporting Information System). The SAC (Spills Action Centre) handles all spills reported in Ontario. Regulations for spills in Ontario are part of the MOE's Environmental Protection Act, Part X.

Government Publication Date: 1988-Feb 2019

Wastewater Discharger Registration Database:

Provincial **SRDS**

Information under this heading is combination of the following 2 programs. The Municipal/Industrial Strategy for Abatement (MISA) division of the Ontario Ministry of Environment maintained a database of all direct dischargers of toxic pollutants within nine sectors including: Electric Power Generation; Mining; Petroleum Refining; Organic Chemicals; Inorganic Chemicals; Pulp & Paper; Metal Casting; Iron & Steel; and Quarries. All sampling information is now collected and stored within the Sample Result Data Store (SRDS).

Government Publication Date: 1990-Dec 31, 2017

Anderson's Storage Tanks:

Private **TANK**

The information provided in this database was collected by examining various historical documents, which identified the location of former storage tanks, containing substances such as fuel, water, gas, oil, and other various types of miscellaneous products. Information is available in regard to business operating at tank site, tank location, permit year, permit & installation type, no. of tanks installed & configuration and tank capacity. Data contained within this database pertains only to the city of Toronto and is not warranted to be complete, exhaustive or authoritative. The information was collected for research purposes only.

Government Publication Date: 1915-1953*

Transport Canada Fuel Storage Tanks:

Federal **TCFT**

List of fuel storage tanks currently or previously owned or operated by Transport Canada. This inventory also includes tanks on The Pickering Lands, which refers to 7,530 hectares (18,600 acres) of land in Pickering, Markham, and Uxbridge owned by the Government of Canada since 1972; properties on this land has been leased by the government since 1975, and falls under the Site Management Policy of Transport Canada, but is administered by Public Works and Government Services Canada. This inventory provides information on the site name, location, tank age, capacity and fuel type.

Government Publication Date: 1970-Aug 2018

TSSA Variances for Abandonment of Underground Storage Tanks:

Provincial **VAR**

List of variances granted for abandoned tanks. Under the Technical Standards and Safety Authority (TSSA) Liquid Fuels Handling Code and Fuel Oil Code, all underground storage tanks must be removed within two years of disuse. If removal of a tank is not feasible, an application may be sought for a variance from this code requirement.

Records are not verified for accuracy or completeness. This is not a comprehensive or complete inventory of tank variances in the province. The TSSA updates information in its system on an ongoing basis; this listing is hence limited by the record date provided here.

Government Publication Date: Feb 28, 2017

Waste Disposal Sites - MOE CA Inventory:

Provincial

[WDS](#)

The Ontario Ministry of Environment, Waste Management Branch, maintains an inventory of known open (active or inactive) and closed disposal sites in the Province of Ontario. Active sites maintain a Certificate of Approval, are approved to receive and are receiving waste. Inactive sites maintain Certificate(s) of Approval but are not receiving waste. Closed sites are not receiving waste. The data contained within this database was compiled from the MOE's Certificate of Approval database. Locations of these sites may be cross-referenced to the Anderson database described under ERIS's Private Source Database section, by the CA number. All new Environmental Compliance Approvals handed out after Oct 31, 2011 for Waste Disposal Sites will still be found in this database.

Government Publication Date: Oct 2011-Jun 31, 2019

Waste Disposal Sites - MOE 1991 Historical Approval Inventory:

Provincial

[WDSH](#)

In June 1991, the Ontario Ministry of Environment, Waste Management Branch, published the "June 1991 Waste Disposal Site Inventory", of all known active and closed waste disposal sites as of October 30st, 1990. For each "active" site as of October 31st 1990, information is provided on site location, site/CA number, waste type, site status and site classification. For each "closed" site as of October 31st 1990, information is provided on site location, site/CA number, closure date and site classification. Locations of these sites may be cross-referenced to the Anderson database described under ERIS's Private Source Database section, by the CA number.

Government Publication Date: Up to Oct 1990*

Water Well Information System:

Provincial

[WWIS](#)

This database describes locations and characteristics of water wells found within Ontario in accordance with Regulation 903. It includes such information as coordinates, construction date, well depth, primary and secondary use, pump rate, static water level, well status, etc. Also included are detailed stratigraphy information, approximate depth to bedrock and the approximate depth to the water table.

Government Publication Date: Feb 28, 2019

Definitions

Database Descriptions: This section provides a detailed explanation for each database including: source, information available, time coverage, and acronyms used. They are listed in alphabetic order.

Detail Report: This is the section of the report which provides the most detail for each individual record. Records are summarized by location, starting with the project property followed by records in closest proximity.

Distance: The distance value is the distance between plotted points, not necessarily the distance between the sites' boundaries. All values are an approximation.

Direction: The direction value is the compass direction of the site in respect to the project property and/or center point of the report.

Elevation: The elevation value is taken from the location at which the records for the site address have been plotted. All values are an approximation. Source: Google Elevation API.

Executive Summary: This portion of the report is divided into 3 sections:

'Report Summary'- Displays a chart indicating how many records fall on the project property and, within the report search radii.

'Site Report Summary'-Project Property'- This section lists all the records which fall on the project property. For more details, see the 'Detail Report' section.

'Site Report Summary-Surrounding Properties'- This section summarizes all records on adjacent properties, listing them in order of proximity from the project property. For more details, see the 'Detail Report' section.

Map Key: The map key number is assigned according to closest proximity from the project property. Map Key numbers always start at #1. The project property will always have a map key of '1' if records are available. If there is a number in brackets beside the main number, this will indicate the number of records on that specific property. If there is no number in brackets, there is only one record for that property.

The symbol and colour used indicates 'elevation': the red inverted triangle will dictate 'ERIS Sites with Lower Elevation', the yellow triangle will dictate 'ERIS Sites with Higher Elevation' and the orange square will dictate 'ERIS Sites with Same Elevation.'

Unplottables: These are records that could not be mapped due to various reasons, including limited geographic information. These records may or may not be in your study area, and are included as reference.

APPENDIX C

Site Photographs



Photo 1: Looking southwest at the Site.



Photo 2: Looking northeast at the Site followed by the church to the east of the Site.



Photo 3: Photo of the nursery located on the surrounding lands northwest of the Site at 4590 Bank Street.



Photo 4: Photo of the tar or asphalt AST on the former asphalt company property north of the Site at 4603 Bank Street.



Photo 5: Looking north at the automotive garage on the surrounding lands north of the Site at 4605 Bank Street.



Photo 6: Residential houses on the adjacent lands east of the Site, looking east.



Photo 7: Photo of the fill and vent pipes observed on a residential house south of the Site at 4695 Bank Street.



Photo 8: View of the cemetery on the surrounding lands west of the Site at 4660 Bank Street, looking northwest.



Photo 9: View of the retail fuel outlet located on the surrounding lands west of the Site at 4727 Bank Street, looking southeast.




Photo 10: Looking southwest at the retail fuel outlet at 4726 Bank Street on the surrounding lands southwest of the Site.





Photo 11: Fuel AST located on the automotive garage property at 4065 Bank Street.

APPENDIX D

Aerial Photographs



LEGEND

-  PHASE ONE SITE
-  PHASE ONE STUDY AREA



NOTE(S)
1. ALL LOCATIONS ARE APPROXIMATE

REFERENCE(S)
1. PROJECTION: TRANSVERSE MERCATOR DATUM: NAD 83
COORDINATE SYSTEM: MTM ZONE 9 VERTICAL DATUM: CGVD28

CLIENT
GLENVIEW PROPERTIES INC.

PROJECT
**PHASE ONE ENVIRONMENTAL SITE ASSESSMENT
4639 BANK STREET, OTTAWA, ONTARIO**


TITLE
1945 AIR PHOTO

CONSULTANT	YYYY-MM-DD	2019-08-15
	DESIGNED	----
	PREPARED	JEM
	REVIEWED	ADW
	APPROVED	KPH



PROJECT NO. 19128449	CONTROL 0001	REV. 0	APPENDIX D1
-------------------------	-----------------	-----------	-----------------------

Path: N:\Active\Spatial\IM\CityOfOttawa\4639_Bank_Str99_PROJ\19128449_Glenview_Enviro\0001_PhaseOne_ESA\19128449_0001_HS_0001.mxd

IF THIS MEASUREMENT DOES NOT MATCH WHAT IS SHOWN, THE SHEET SIZE HAS BEEN MODIFIED FROM: 25mm



LEGEND

-  PHASE ONE SITE
-  PHASE ONE STUDY AREA




NOTE(S)
1. ALL LOCATIONS ARE APPROXIMATE

REFERENCE(S)
1. PROJECTION: TRANSVERSE MERCATOR DATUM: NAD 83
COORDINATE SYSTEM: MTM ZONE 9 VERTICAL DATUM: CGVD28

CLIENT
GLENVIEW PROPERTIES INC.

PROJECT
**PHASE ONE ENVIRONMENTAL SITE ASSESSMENT
4639 BANK STREET, OTTAWA, ONTARIO**

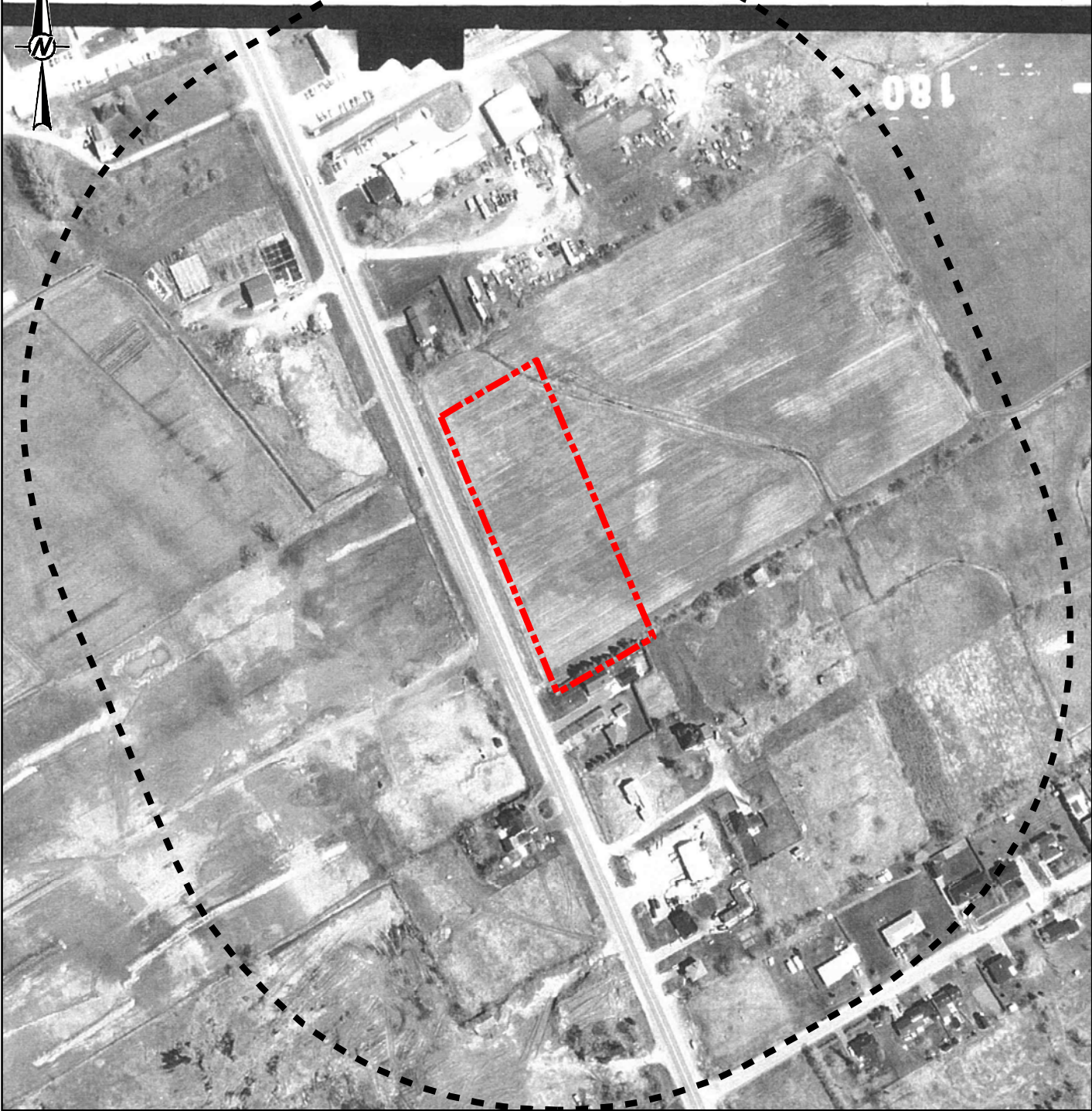
TITLE
1956 AIR PHOTO

CONSULTANT	YYYY-MM-DD	2019-08-15
	DESIGNED	----
	PREPARED	JEM
	REVIEWED	ADW
	APPROVED	KPH



PROJECT NO. 19128449	CONTROL 0001	REV. 0	APPENDIX D2
-------------------------	-----------------	-----------	-----------------------

Path: N:\Active\Spatial\MC\Ottawa\4639_Bank_S199_PROJ\19128449_Glenview_Enviro\0001_PhaseOne_ESA\19128449_0001_HS_0002.mxd

IF THIS MEASUREMENT DOES NOT MATCH WHAT IS SHOWN, THE SHEET SIZE HAS BEEN MODIFIED FROM: 25mm



LEGEND

-  PHASE ONE SITE
-  PHASE ONE STUDY AREA



NOTE(S)
1. ALL LOCATIONS ARE APPROXIMATE

REFERENCE(S)
1. PROJECTION: TRANSVERSE MERCATOR DATUM: NAD 83
COORDINATE SYSTEM: MTM ZONE 9 VERTICAL DATUM: CGVD28

CLIENT
GLENVIEW PROPERTIES INC.

PROJECT
**PHASE ONE ENVIRONMENTAL SITE ASSESSMENT
4639 BANK STREET, OTTAWA, ONTARIO**

TITLE
1983 AIR PHOTO

CONSULTANT
YYYY-MM-DD 2019-08-15



DESIGNED	----
PREPARED	JEM
REVIEWED	ADW
APPROVED	KPH

PROJECT NO. 19128449	CONTROL 0001	REV. 0	APPENDIX D3
-------------------------	-----------------	-----------	-----------------------

Path: N:\ActiveSpatial\IMC\Ottawa\4638_Bank_S189_PROJ\19128449_Glenview_Enviro\0001_PhaseOne_ESA\19128449_0001_HS_0003.mxd

IF THIS MEASUREMENT DOES NOT MATCH WHAT IS SHOWN, THE SHEET SIZE HAS BEEN MODIFIED FROM: 25mm



golder.com