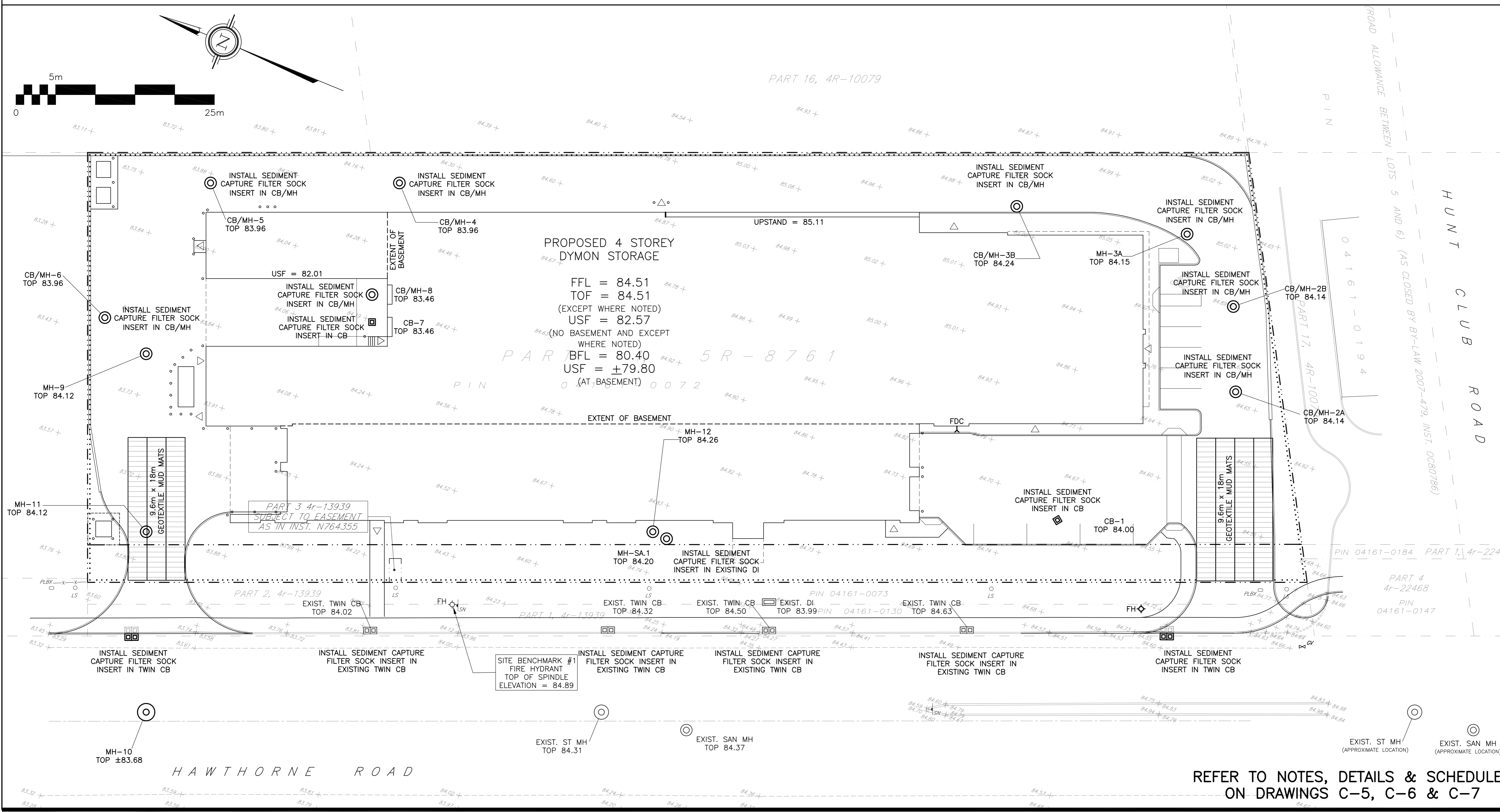
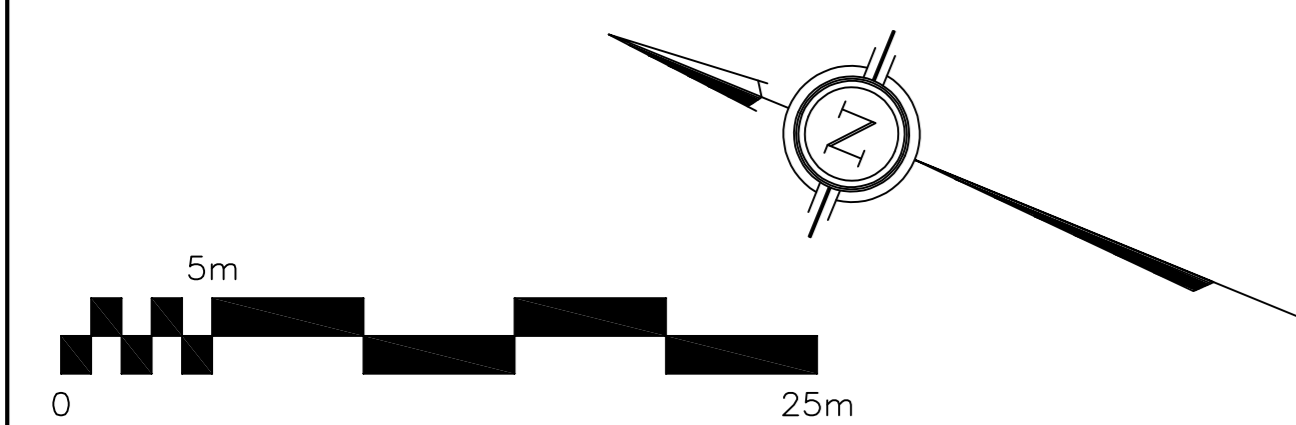


DRAWING LEGEND	
CB	CATCH BASIN
MH	MANHOLE
CB/MH	CATCH BASIN/MANHOLE
SPL	SPRINGLINE OF PIPE
INV	INVERT OF PIPE
SAN	SANITARY SEWER
ST	STORM SEWER
WS/WM	WATER SERVICE/WATERMAIN
VB	VALVE & VALVE BOX
FH	FIRE HYDRANT
FDC	FIRE DEPARTMENT CONNECTION
RD	ROOF DRAIN
WM	WATER METER
RW	REMOTE WATER METER READOUT
± 67.89	EXISTING GRADE ELEVATION
+67.89	PROPOSED GRADE ELEVATION
2%	PROPOSED SLOPE OF GRADE
→	EMERGENCY OVERLAND FLOW
---	CENTERLINE OF SWALE
---	PROPERTY LINE
---	SILT FENCE BARRIER
D.C.	150mm CURB/DEPRESSED CURB
▨	LIGHT-DUTY PAVEMENT
▨	HEAVY-DUTY PAVEMENT
▨	ROAD CUT REINSTATEMENT
▨	CONCRETE
▨	LANDSCAPE
FFL	FIRST FLOOR ELEVATION
TOF	TOP OF FOUNDATION
USF	UNDERSIDE OF FOOTING



KEY PLAN




No.	DATE	REVISION
6	MAY 31-22	RE-ISSUED FOR APPROVAL
5	JAN 28-22	ISSUED WITH AN ADDENDUM
4	NOV 1-21	ISSUED FOR TENDER
3	OCT 8-21	ISSUED FOR BUILDING PERMIT
2	DEC 11-20	ISSUED FOR APPROVAL
1	DEC 9-20	ISSUED FOR COORDINATION

D. B. GRAY ENGINEERING INC.
Stormwater Management - Grading & Drainage - Storm & Sanitary Sewers - Watermain
 700 Long Point Circle
 Ottawa, Ontario
 613-425-8044
 d.gray@dbgrayengineering.com

Project
**PROPOSED 4-STORY
 DYMON STORAGE BUILDING
 3455 HAWTHORNE ROAD
 OTTAWA, ONTARIO**

Drawing Title
**EROSION & SEDIMENT
 CONTROL PLAN**



Drawn: D.B.G.
 Hor. Scale: 1:250
 Vert. Scale:
 Date: NOV 17-20
 Job No.: 19107

Drawing No.
**C-4
 of 8**

REFER TO NOTES, DETAILS & SCHEDULES
 ON DRAWINGS C-5, C-6 & C-7

PLAN #18361

D07-12-20-0191