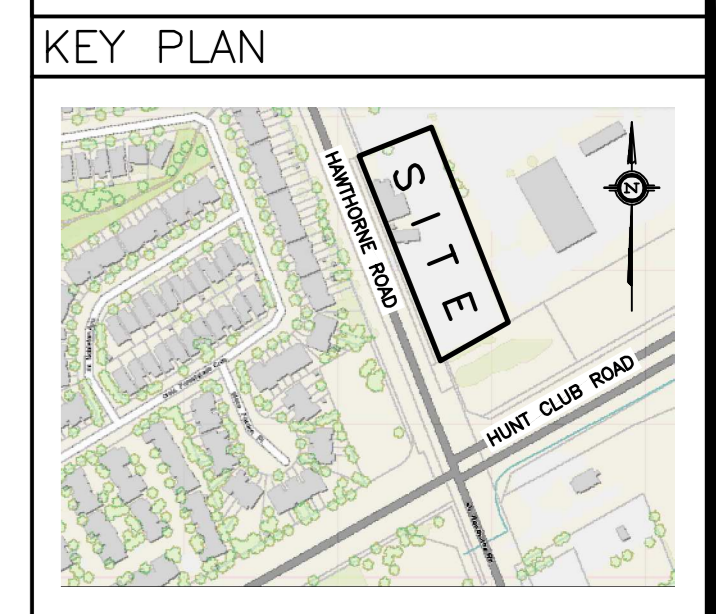
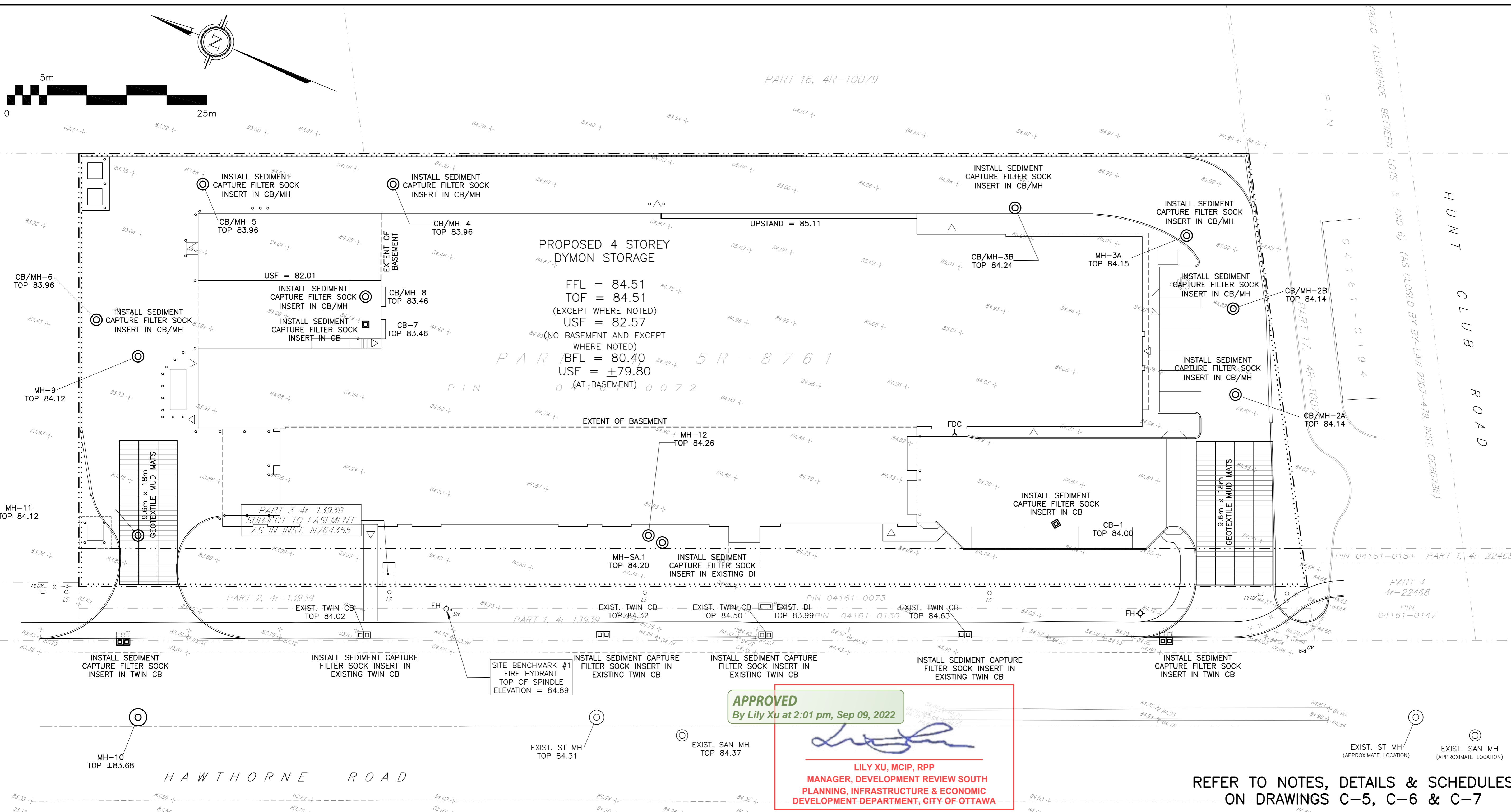
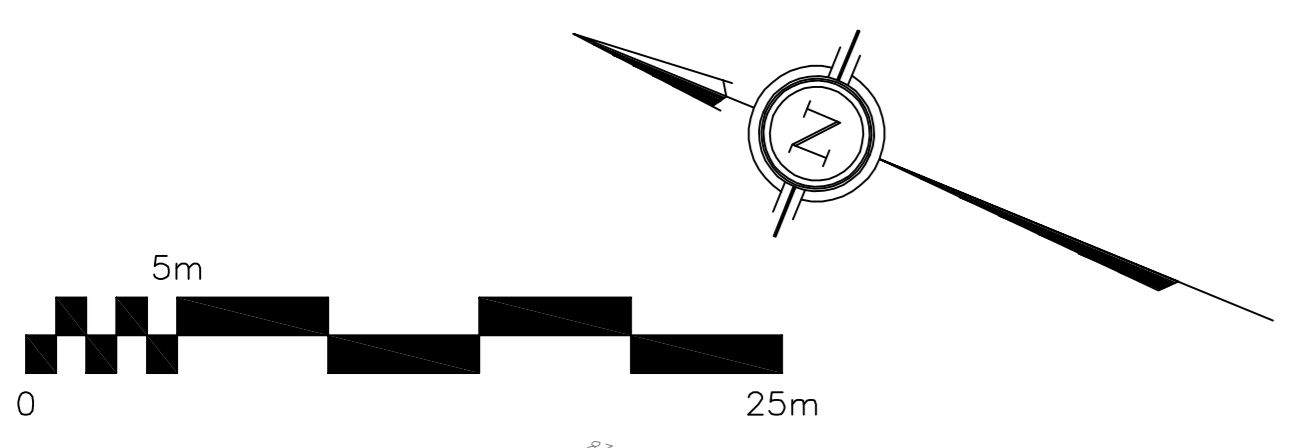
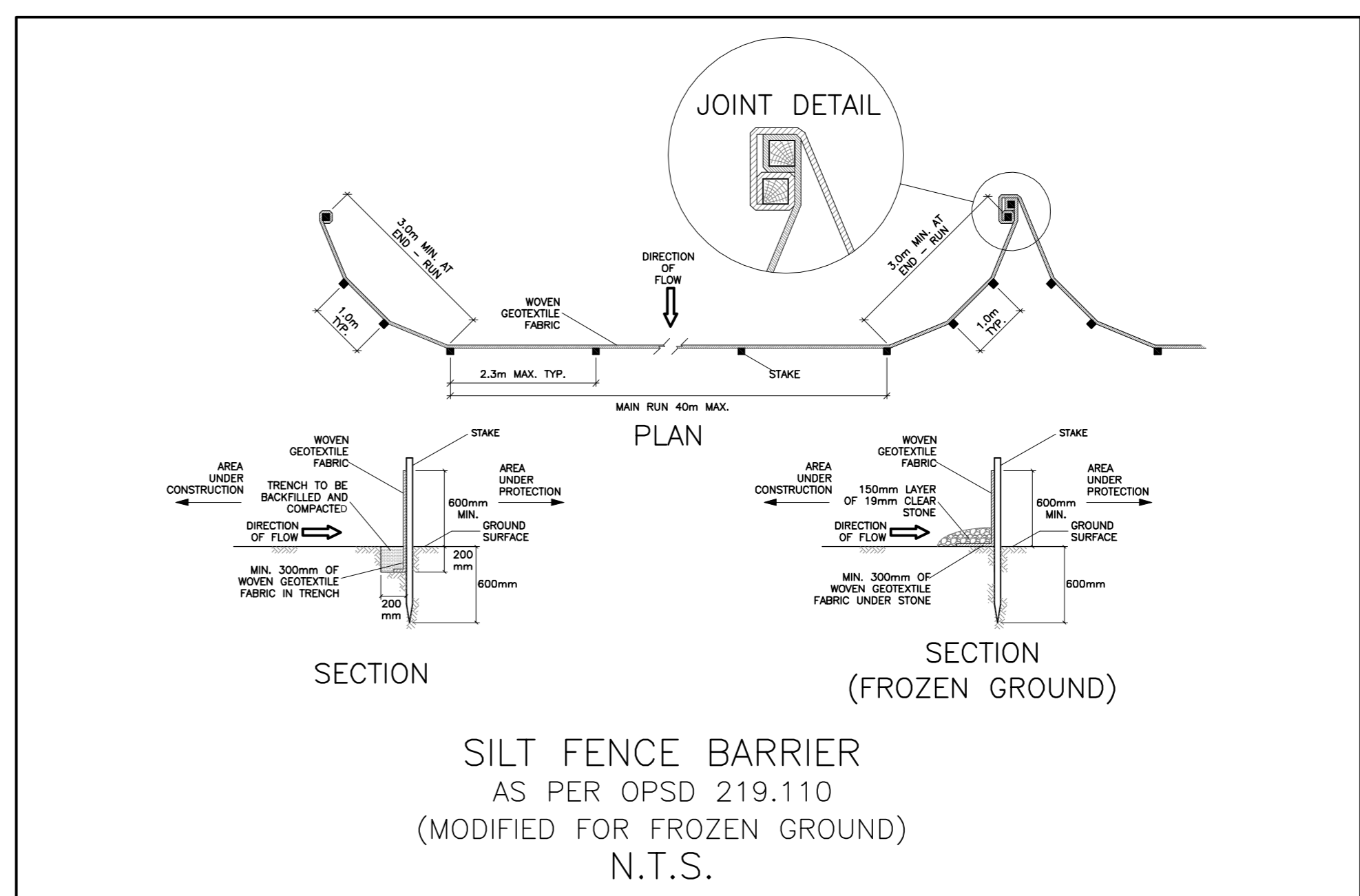


**DRAWING LEGEND**

- CB [ ] CATCH BASIN
- MH ( ) MANHOLE
- CB/MH ( ) CATCH BASIN/MANHOLE
- SPL ( ) SPRINGLINE OF PIPE
- INV ( ) INVERT OF PIPE
- SAN ( ) SANITARY SEWER
- ST ( ) STORM SEWER
- WS/WM ( ) WATER SERVICE/WATERMAIN
- VE ( ) VALVE & VALVE BOX
- FH ( ) FIRE HYDRANT
- FDC ( ) FIRE DEPARTMENT CONNECTION
- RD ( ) ROOF DRAIN
- WM ( ) WATER METER
- RM ( ) REMOTE WATER METER READOUT
- ( ) EXISTING GRADE ELEVATION
- +67.89 ( ) PROPOSED GRADE ELEVATION
- 2% ( ) PROPOSED SLOPE OF GRADE
- ( ) EMERGENCY OVERLAND FLOW
- ( ) CENTERLINE OF SWALE
- ( ) PROPERTY LINE
- ( ) SILT FENCE BARRIER
- ( ) 150mm CURB/DEPRESSED CURB
- ( ) LIGHT-DUTY PAVEMENT
- ( ) HEAVY-DUTY PAVEMENT
- ( ) ROAD CUT REINSTATEMENT
- ( ) CONCRETE
- ( ) LANDSCAPE
- FFL ( ) FIRST FLOOR ELEVATION
- TOF ( ) TOP OF FOUNDATION
- USF ( ) UNDERSIDE OF FOOTING



No.	DATE	REVISION
7	AUG 11-22	ISSUED FOR CONSTRUCTION
6	MAY 31-22	RE-ISSUED FOR APPROVAL
5	JAN 28-22	ISSUED WITH AN ADDENDUM
4	NOV 1-21	ISSUED FOR TENDER
3	OCT 8-21	ISSUED FOR BUILDING PERMIT
2	DEC 11-20	ISSUED FOR APPROVAL
1	DEC 9-20	ISSUED FOR COORDINATION

**D. B. GRAY ENGINEERING INC.**  
 Stormwater Management - Grading & Drainage - Storm & Sanitary Sewers - Watermain  
 700 Long Point Circle 613-425-8044  
 Ottawa, Ontario d.gray@dbgrayengineering.com

Project  
**PROPOSED 4-STORY DYMON STORAGE BUILDING**  
 3455 HAWTHORNE ROAD  
 OTTAWA, ONTARIO

Drawing Title  
**EROSION & SEDIMENT CONTROL PLAN**

**APPROVED**  
 By Lily Xu at 2:01 pm, Sep 09, 2022

*Lily Xu*

**LILY XU, MCIP, RPP**  
 MANAGER, DEVELOPMENT REVIEW SOUTH  
 PLANNING, INFRASTRUCTURE & ECONOMIC  
 DEVELOPMENT DEPARTMENT, CITY OF OTTAWA

REFER TO NOTES, DETAILS & SCHEDULES  
 ON DRAWINGS C-5, C-6 & C-7

Engineer's Seal  
  
 NOT VALID UNLESS  
 SIGNED & DATED

Drawn D.B.G.  
 Hor. Scale 1:250  
 Vert. Scale  
 Date NOV 17-20  
 Job No. 19107

Drawing No.  
**C-4**  
 of 8

D07-12-20-0191