

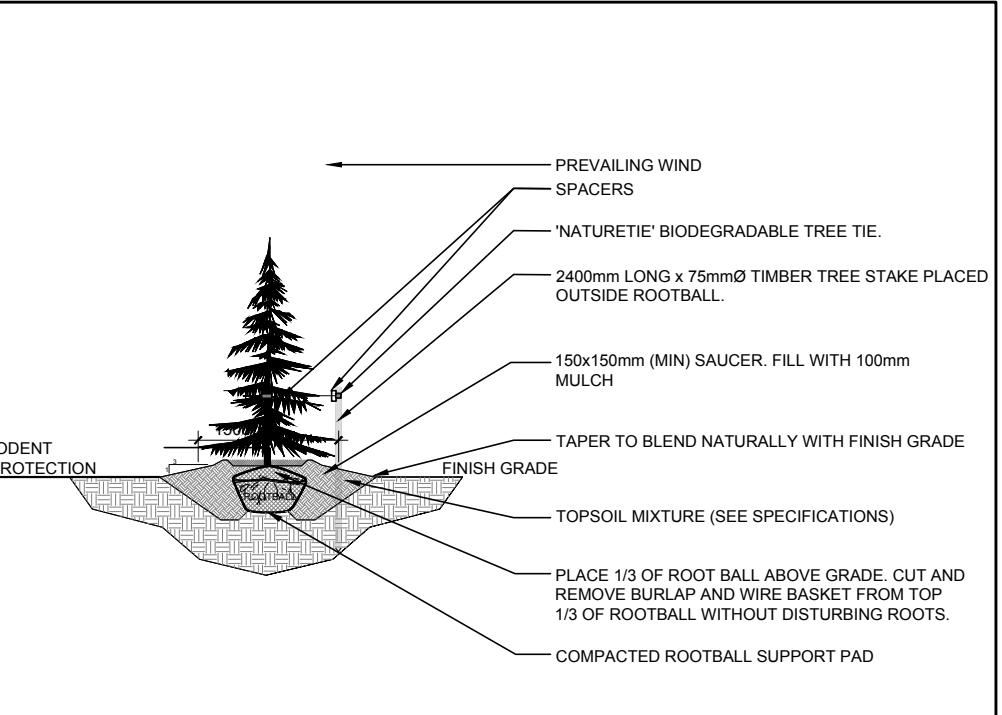
EXISTING TREE LIST

KEY	QTY	BOTANICAL NAME	COMMON NAME	SIZE	CONDITION	REMARKS
AN	*	Acer negundo	Manitoba Maple	100-200mm DBH	Poor-Good	To remain
AS	*	Acer saccharinum	Silver Maple	100-250mm DBH	Good	To remain
PD	*	Populus deltoides	Eastern Cottonwood	100-200mm DBH	Good	To remain
RT	*	Rhus typhina	Staghorn Sumac	100-150mm DBH	Good	To remain
PR	*	Prunus sp.	Cherry	100-150mm DBH	Good	To remain
PT	*	Populus tremuloides	Trembling Aspen	100-150mm DBH	Good	To remain
PG	4	Picea glauca	White Spruce	300-500mm DBH	Good	To remain
PA	3	Picea abies	Norway Spruce	400-500mm DBH	Poor-Good	To remain

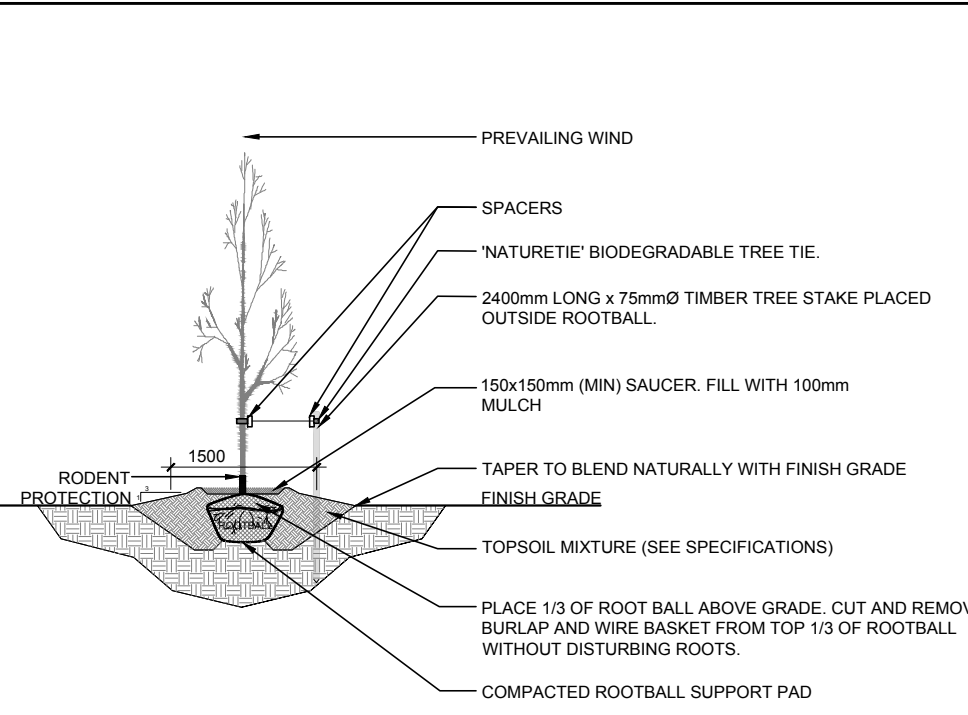
PROPOSED PLANT LIST

KEY	QTY	BOTANICAL NAME	COMMON NAME	SIZE	CONDITION	REMARKS
RM	2	Acer rubrum	Freeman's Maple	60mm ø	B&B	
SM	3	Acer saccharum	Sugar Maple	60mm ø	B&B	
SB	3	Amelanchier canadensis	Serviceberry	60mm ø	B&B	Single leader
WS	3	Picea glauca	White Spruce	1.8m ht.	B&B	

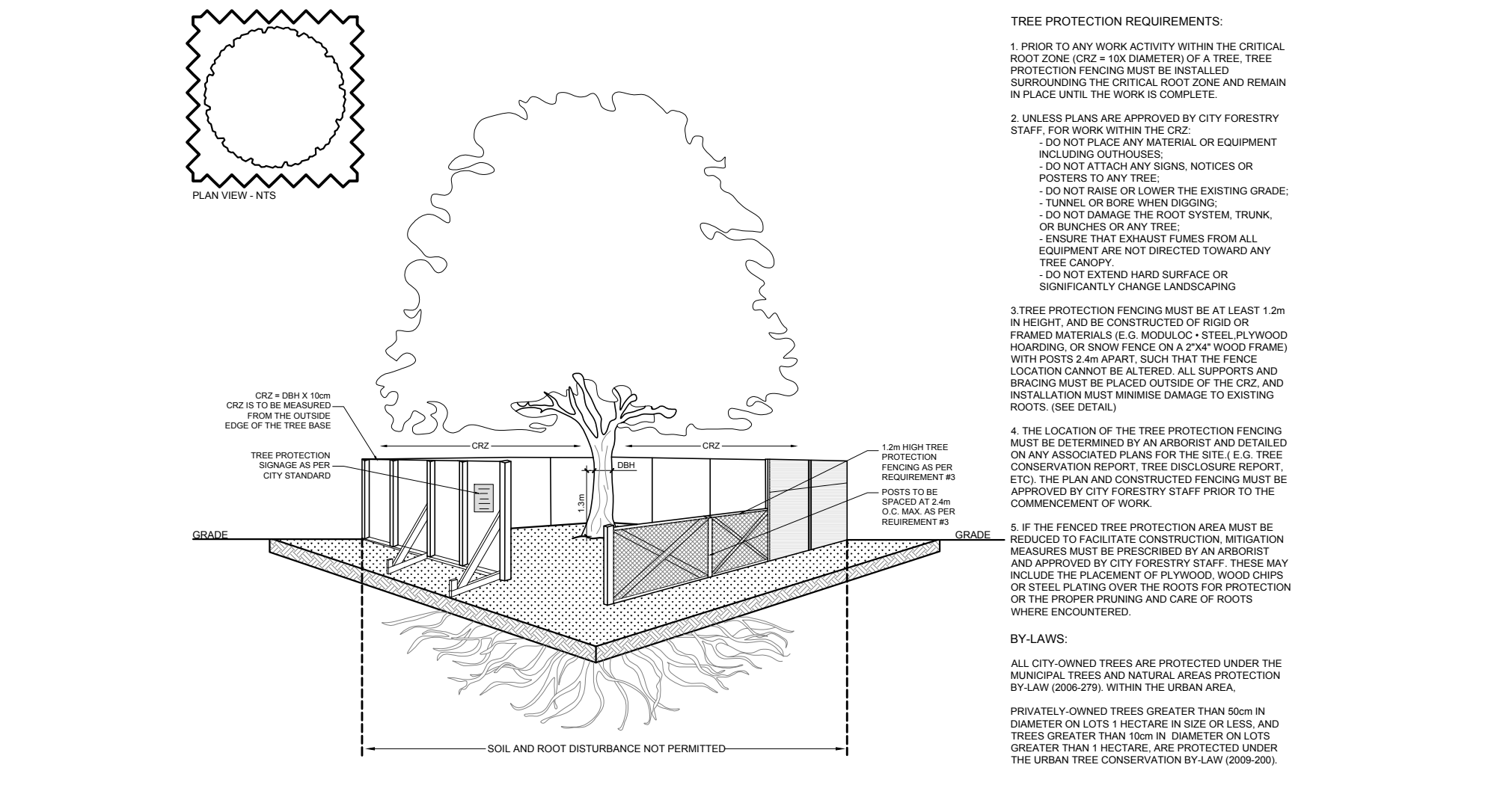
- #### GENERAL NOTES:
- It is the responsibility of the appropriate contractor or official to report any errors, omissions or discrepancies on this plan with actual site conditions to the Landscape Architect before proceeding with construction.
 - The contractor is to notify all utility companies and authorities prior to any excavation and ascertain locations of underground services.
 - The contractor is to reinstate all areas and items damaged as a result of construction activity.
 - The contractor is to comply with all pertinent codes and by-laws.
 - The contractor is to maintain a positive surface run-off throughout the entire construction period.
 - The Landscape Architect is not responsible for subsurface conditions.
 - The contractor is to identify all existing trees to remain on site with the Landscape Architect prior to construction.
 - The contractor is to stake the proposed location of all plant material in conjunction with the Landscape Architect prior to excavation.
 - Minimum distances for selected deciduous trees are as follows:
 - Building Foundations 7.5m
 - Sidewalks 1.5m
 - Public Streets 2.5m
 - Underground Infrastructure 2.0m
 - All trees within 1m of underground utility trenches are to be excavated by hand.
 - Remove all protective wrapping from tree trunks after installation.
 - Staking of trees shall only be performed if necessary.
 - Ensure that mulch is pulled back a min. distance of 75mm from base of tree trunk.



2 CONIFEROUS TREE PLANTING
L.1 SCALE: NTS



3 DECIDUOUS TREE PLANTING
L.1 SCALE: NTS



4 TREE PROTECTION FENCE
L.1 SCALE: NTS

1 TREE CONSERVATION REPORT & LANDSCAPE PLAN
L.1 SCALE 1:250

CLIENT: **CLS ROOFING LTD.**

CONSULTANTS

ARCHITECTS: **L5 IMPACT DESIGN AND MANAGEMENT**
90 Holland Avenue, STE 305
Ottawa ON K1T 0Y1
Tel: (613) 322-3776

CIVIL ENGINEERS: **D.B. GRAY ENGINEERING INC.**
700 LONG POINT CIRCLE,
Ottawa ON K1T 4E9
Tel: (613) 425-8044

LEGEND

- EXISTING TREE TO REMAIN
- GROUP OF EXISTING TREES TO REMAIN
- PROPOSED DECIDUOUS TREE
- PROPOSED CONIFEROUS TREE
- PROPOSED SEEDED GRASS AREA
- EXISTING LANDSCAPE AREA TO REMAIN UNDISTURBED
- PROPOSED GRAVEL
- PROPOSED TREE PROTECTION FENCE
- PROPOSED CONCRETE
- PROPOSED HEAVY DUTY PAVEMENT
- PROPOSED LIGHT DUTY PAVEMENT
- PROPOSED RIP-RAP

5	SCALE CHANGED TO 1:250	07/19/2021	ML	JL
4	REVISED PER CITY COMMENTS	06/14/2021	ML	JL
3	ISSUED FOR COORDINATION	05/14/2021	ML	JL
2	ISSUED FOR DISCUSSION AND REVIEW	03/29/2021	ML	JL
1	ISSUED FOR DISCUSSION AND REVIEW	03/19/2021	ML	JL

No. Issue Date MMSD/YY DR CK

JAMES B. LENNOX & ASSOCIATES INC.
LANDSCAPE ARCHITECTS
3312 CARLING AVE. OTTAWA, ONTARIO K2H 5A8
Tel. (613) 722-5168 Fax. (866) 343-3942

PROJECT: **CLS ROOFING LTD. OFFICE & WAREHOUSE**
2167 MCGEE SIDE ROAD, OTTAWA ON

DRAWING: **TREE CONSERVATION REPORT & LANDSCAPE PLAN**

STAMP: [Professional Seal]

SCALE: AS SHOWN

START DATE: MARCH 2021

PROJECT NO.: 21MIS2135

PROJECT NORTH: [North Arrow]

DRAWING NO.: **L.1**

PLOT SIZE ARCH-D