




**LEGEND:**

-  EXISTING TRAFFIC SIGNALS
-  AREA OF PROPOSED ROADWAY MODIFICATION
-  PROPOSED SITE



**TRANSPORTATION SERVICES DEPARTMENT**

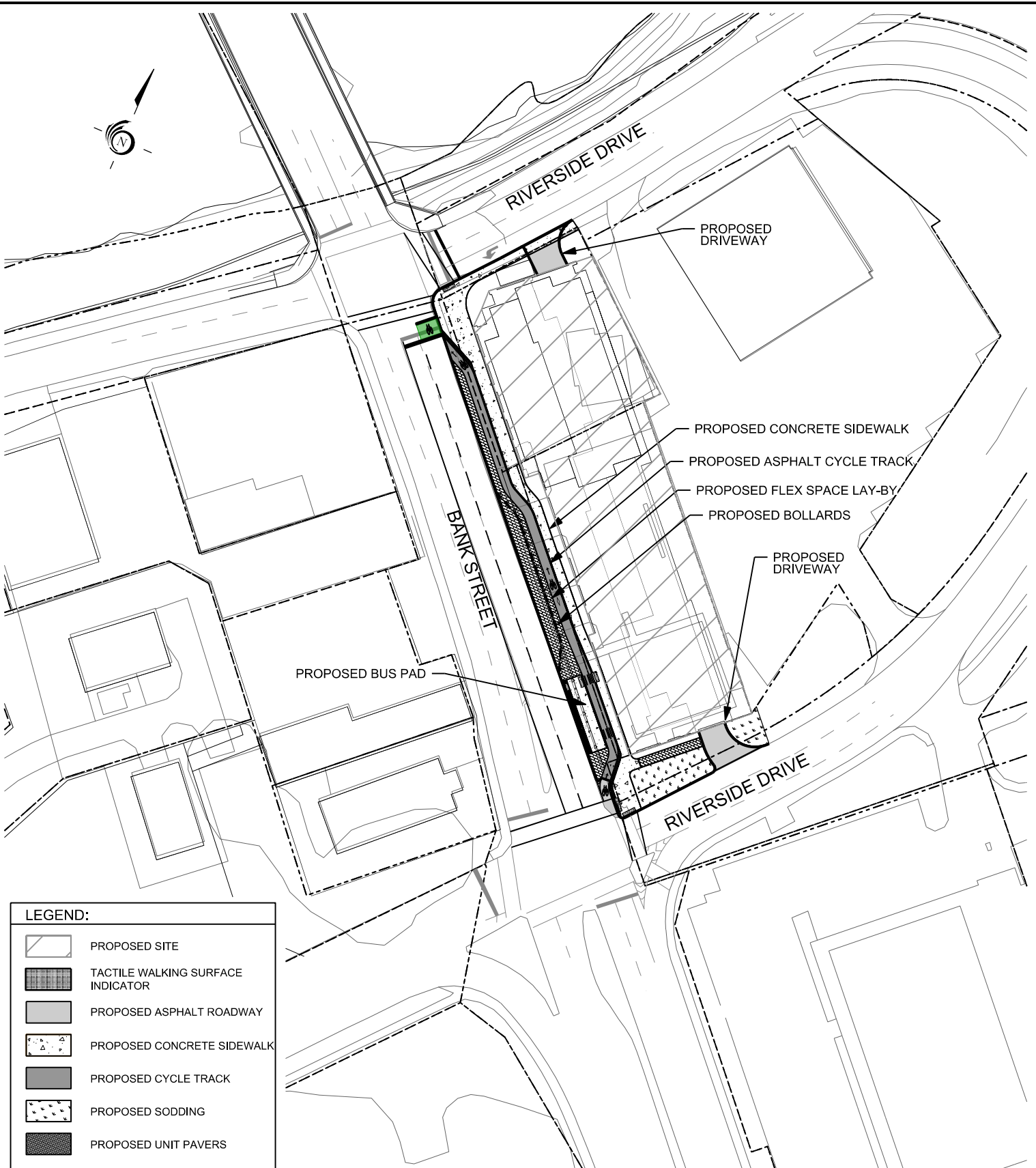
KEY PLAN

**1335 BANK STREET**








BETWEEN RIVERSIDE DRIVE  
SOUTHBOUND AND RIVERSIDE  
DRIVE NORTHBOUND

Transportation Engineering Services Branch

Approved By: .....	Drawing No.:
Completed By: PARSONS	<b>RMA-2020- TPD-###-A</b>
Scale: N.T.S.	



**LEGEND:**

	PROPOSED SITE
	TACTILE WALKING SURFACE INDICATOR
	PROPOSED ASPHALT ROADWAY
	PROPOSED CONCRETE SIDEWALK
	PROPOSED CYCLE TRACK
	PROPOSED SODDING
	PROPOSED UNIT PAVERS

PROPOSED ROADWAY MODIFICATIONS

**1335 BANK STREET**

BETWEEN RIVERSIDE DRIVE SOUTHBOUND AND RIVERSIDE DRIVE NORTHBOUND

Transportation Engineering Services Branch

Approved By: \_\_\_\_\_

Drawing No.:

Completed By:  
PARSONS

**RMA-2020-TPD-###-B**

Scale:  
N.T.S.

Date:  
**FEBRUARY 2021**

