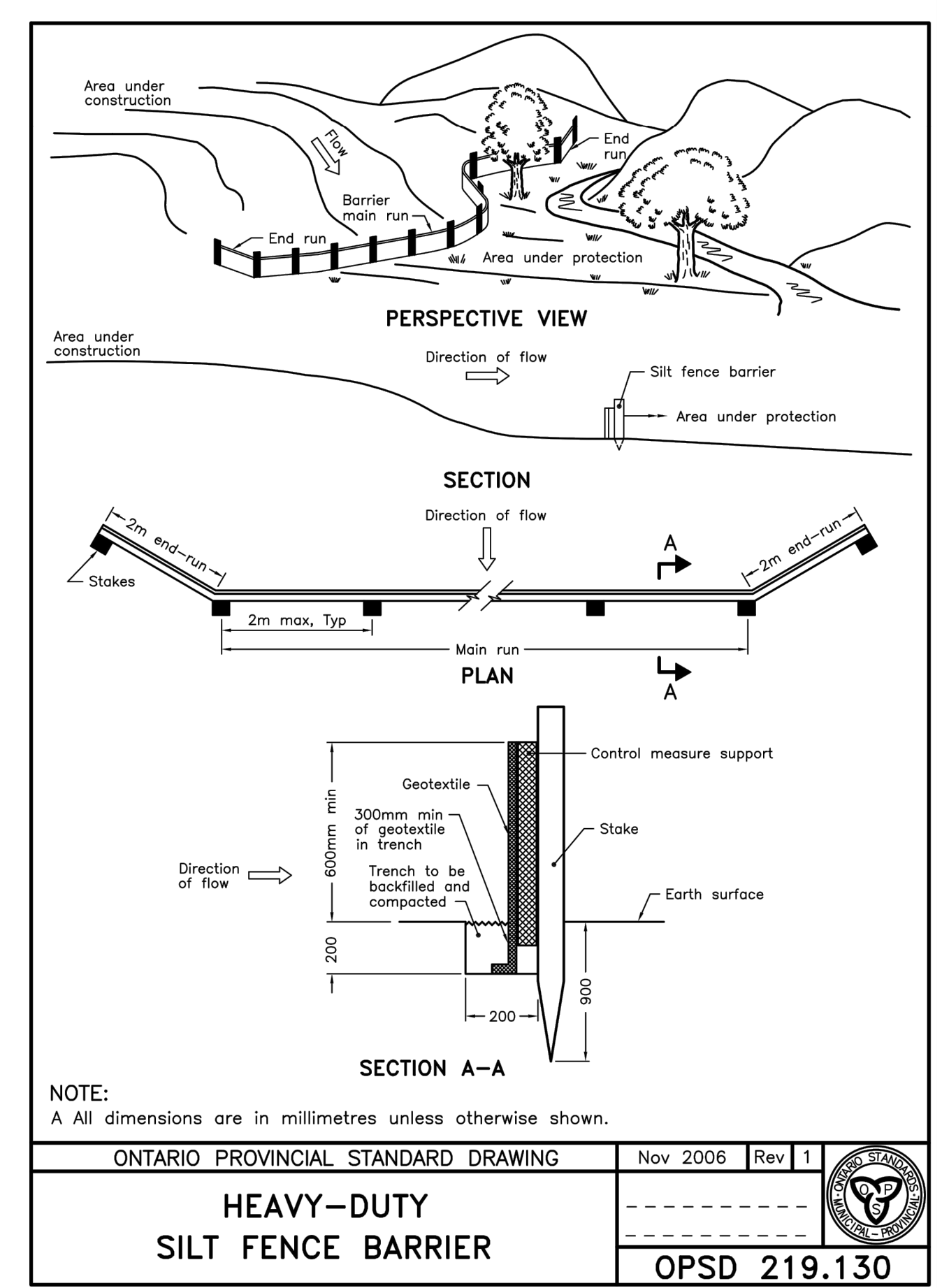
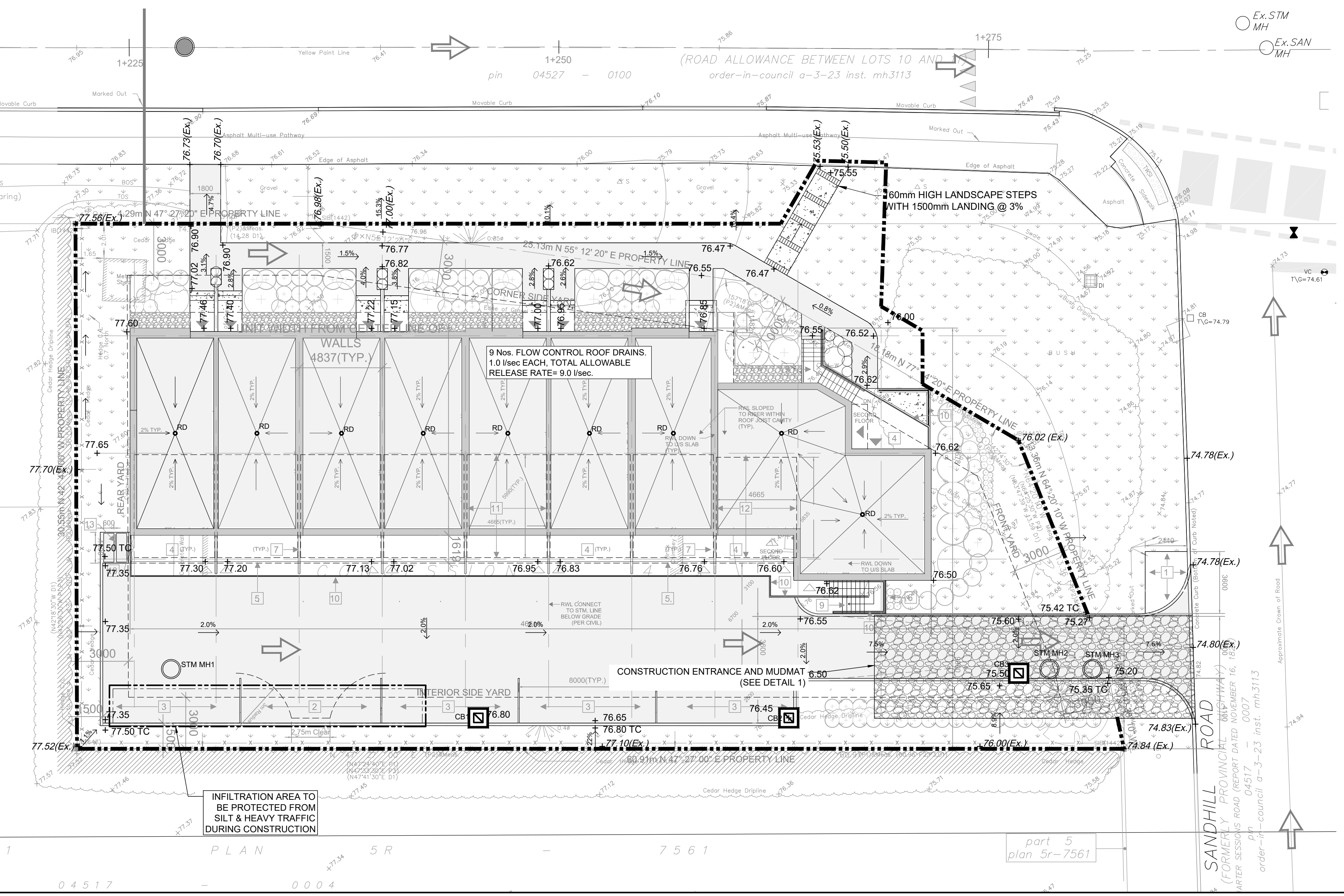
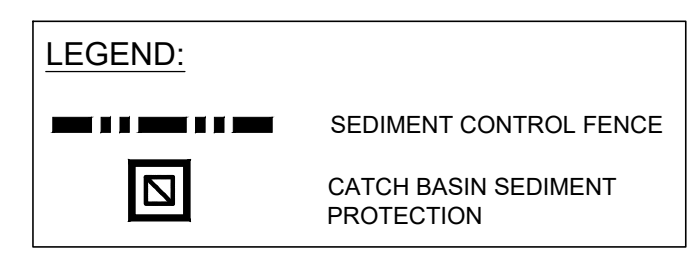


EROSION AND SEDIMENT CONTROL NOTES

1. THE CONTRACTOR SHALL IMPLEMENT BEST MANAGEMENT PRACTICES, TO PROVIDE FOR PROTECTION OF THE AREA DRAINAGE SYSTEM AND THE RECEIVING WATERCOURSE, DURING CONSTRUCTION ACTIVITIES. THIS INCLUDES LIMITING THE AMOUNT OF EXPOSED SOIL, USING FILTER CLOTH UNDER THE GRATES OF CATCHBASINS AND MANHOLES, AND INSTALLING SILT FENCES AND OTHER EFFECTIVE SEDIMENT TRAPS. THE CONTRACTOR ACKNOWLEDGES THAT FAILURE TO IMPLEMENT APPROPRIATE EROSION AND SEDIMENT CONTROL MEASURES MAY BE SUBJECT TO PENALTIES IMPOSED BY ANY APPLICABLE REGULATORY AGENCY.
2. THE SEDIMENT CONTROL MEASURES SHALL ONLY BE REMOVED WHEN, IN THE OPINION OF THE ENGINEER, THE MEASURES ARE NO LONGER REQUIRED. NO CONTROL MEASURES MAY BE PERMANENTLY REMOVED WITHOUT PRIOR AUTHORIZATION FROM THE ENGINEER.
3. REGULAR INSPECTION AND MAINTENANCE OF THE EROSION AND SEDIMENT MEASURES SHALL BE UNDERTAKEN. THE IMPLEMENTATION AND ADJUSTMENT AND/OR CORRECTIVE MAINTENANCE OF THE EROSION AND SEDIMENT MEASURES IS AN INTEGRAL PART OF THE PLAN AND MUST BE PERFORMED.
4. GEOTEXTILE FILTER FABRIC SHALL BE PLACED BETWEEN THE STRUCTURE FRAME AND COVER FOR ALL MANHOLES, CATCHBASINS, AND CATCHBASIN MANHOLES IN THE VICINITY OF WORK.
5. THE CONTRACTOR SHALL MAINTAIN ADJACENT ROADS IN A CLEAN CONDITION AT ALL TIMES.
6. PROVIDE MUD MATS AT SITE CONSTRUCTION ENTRANCE(S) AND EGRESS(S).

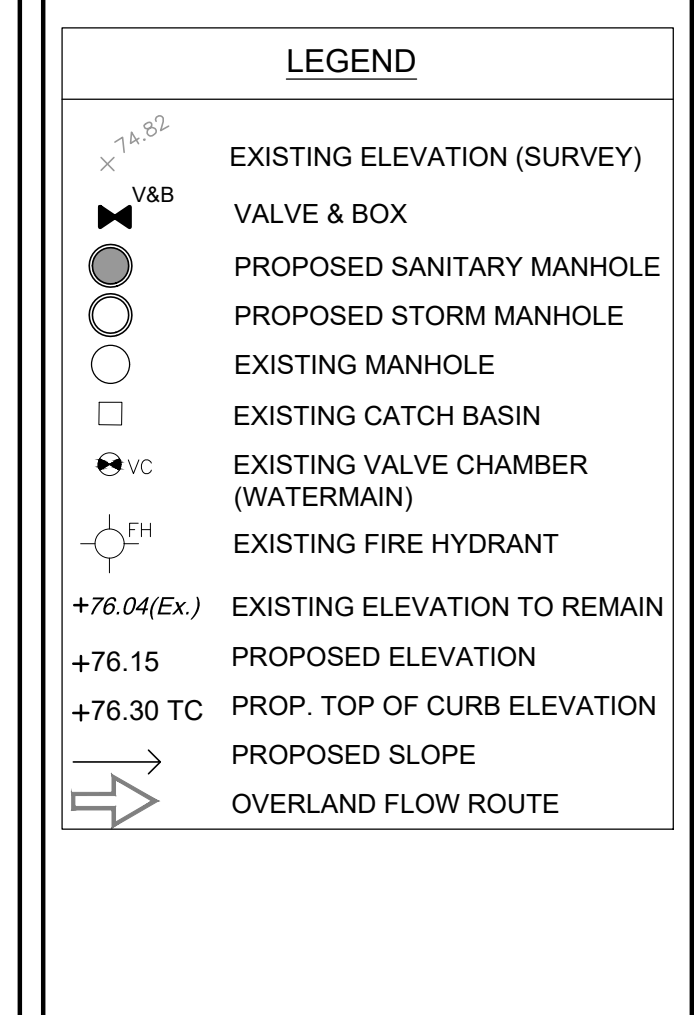


DRAWING REFERENCES

1. THE SITE PLAN MUST BE READ IN CONJUNCTION WITH ARCHITECTURAL, LANDSCAPING, ELECTRICAL & STRUCTURAL PLANS.
2. FOR SERVISING PLAN, REFER DRAWING C101.
3. FOR GRADING PLAN, REFER DRAWING C102.

LEGAL DESCRIPTION:
 PLAN OF SURVEY & TOPOGRAPHIC INFORMATION PREPARED BY ANNIS, O'SULLIVAN, VOLLEBEKK LTD. (O.S.), IDENTIFIED AS PART OF LOT 10, CONCESSION 4 GEOGRAPHIC TOWNSHIP OF MARCH CITY OF OTTAWA

BEARING NOTE:
 BEARINGS ARE GRID, DERIVED FROM CAN-NET 2016 REL TIME NETWORK GPS OBSERVATIONS, MTM ZONE 9 (76° 30' WEST LONGITUDE) NAD-83 (ORIGINAL).



REVISION

| | | |
|-----|----------------|--------------|
| | | |
| No. | DESCRIPTION | DATE |
| 1 | ISSUED FOR SPA | MAY 19, 2021 |

| | | |
|-----|----------------|--------------|
| No. | DESCRIPTION | DATE |
| 1 | ISSUED FOR SPA | MAY 19, 2021 |

JAIN
 Jain Infrastructure Consultants Ltd.
 7405 EAST DANBRO CRESCENT
 MISSISSAUGA, ON L5N 6P8
 TEL: (905) 285-9900, FAX: (905) 567-5246
 Email: yayub@jainconsultants.com

PROJECT

1050 KLONDIKE ROAD
 OTTAWA, ONTARIO, K2K 1X7

DRAWING TITLE

EROSION CONTROL PLAN & DETAILS

SCALE: 1:150
 DATE: May 20, 2021
 DRAWN BY: CC
 CHECKED BY: YA

DWG No.
C103