

Geotechnical  
Engineering

Environmental  
Engineering

Hydrogeology

Geological  
Engineering

Materials Testing

Building Science

**Paterson Group Inc.**

Consulting Engineers  
154 Colonnade Road South  
Ottawa (Nepean), Ontario  
Canada K2E 7J5

Tel: (613) 226-7381  
Fax: (613) 226-6344  
[www.patersongroup.ca](http://www.patersongroup.ca)

**patersongroup**

**Phase I-Environmental Site Assessment**

829 Carling Avenue  
Ottawa, Ontario

Prepared For

Claridge Homes

April 27, 2021

Report: PE5197-1

## TABLE OF CONTENTS

EXECUTIVE SUMMARY.....	ii
1.0 INTRODUCTION.....	1
2.0 PHASE I PROPERTY INFORMATION.....	2
3.0 SCOPE OF INVESTIGATION .....	3
4.0 RECORDS REVIEW .....	4
4.1 General.....	4
4.2 Environmental Source Information .....	8
4.3 Physical Setting Sources .....	13
5.0 INTERVIEWS.....	15
6.0 SITE RECONNAISSANCE.....	15
6.1 General Requirements.....	15
6.2 Specific Observations at the Phase I Property .....	16
7.0 REVIEW AND EVALUATION OF INFORMATION .....	17
7.1 Land Use History .....	17
7.2 Conceptual Site Model.....	23
8.0 CONCLUSIONS .....	27
8.1 Assessment.....	27
8.2 Recommendations.....	28
9.0 STATEMENT OF LIMITATIONS .....	29
10.0 REFERENCES.....	30

### List of Figures

- Figure 1 - Key Plan
- Figure 2 - Topographic Map
- Drawing PE4247-1 - Site Plan
- Drawing PE4247-2 - Surrounding Land Use Plan

### List of Appendices

- Appendix 1 Survey Plan
  - Aerial Photographs
  - Site Photographs
  
- Appendix 2 Chain of Title
  - MECP Freedom of Information
  - MECP Well Records
  - TSSA Response
  - HLUI Response
  - ERIS Report
  
- Appendix 3 Qualifications of Assessors

## **EXECUTIVE SUMMARY**

### **Assessment**

Paterson Group was retained by Claridge Homes to conduct a Phase I-Environmental Site Assessment (ESA) for the property addressed 829 Carling Avenue, in the City of Ottawa, Ontario. The purpose of this Phase I-ESA was to research the past and current use of the subject site and the Phase I Study Area and to identify any environmental concerns with the potential to have impacted the Phase I ESA Property.

According to the historical research, the Phase I ESA Property was initially developed prior 1912 for residential purposes and remained as such until the mid-1940s, when it was used for residential and commercial (restaurant) purposes in the 1940s to 1950s. The Phase I ESA Property was redeveloped circa early 1960s with the present-day commercial building, CIBC Bank. Based on the historical redevelopment of the Phase I ESA Property and a previous subsurface investigation conducted by Pinchin in 2016, fill material of unknown quality is expected to present on-site. The fill material on-site is considered to represent areas of potential environmental concern (APECs) on the Phase I ESA Property.

The historical use of the surrounding lands consisted of several potentially contaminating activities (PCAs), including a retail fuel outlet and automotive repair garage on the adjacent property to the west, addressed 845 Carling Avenue. Previous environmental investigation was undertaken by Pinchin in 2016 to assess the potential subsurface impact due to the former use of 845 Carling Avenue. Three (3) boreholes were drilled along the western portion of the site, all of which were instrumented with groundwater monitoring wells. Soil samples were collected and analyzed for BTEX, PHCs (F1-F4) and VOCs. The soil results were in compliance with the selected MECP Table 7 Commercial and Residential Standards. Groundwater samples were collected for BTEX, PHCs, and VOCs analyses. VOC parameter concentrations were in excess of the applicable standards at that time. Based on these findings, the neighbouring property remains an APEC on the Phase I ESA Property.

Following the historical research, a site visit was conducted. The Phase I ESA Property is occupied by the original 1960s commercial building and a 1990's addition for CIBC Bank. Neighbouring land use includes residential and commercial (small retailers, restaurants, an automotive garage and a dry cleaner) along Preston Street. Based on the cross-and-downgradient orientation, these off-site PCAs are not considered to represent a APECs on the Phase I ESA Property.

No other potential environmental concerns were noted with current use of the Phase I ESA Property or lands within the Phase I Study Area.

## **Recommendations**

Based on the findings of the assessment, **it is our opinion that a Phase II-Environmental Site Assessment is required for the subject property.**



## 1.0 INTRODUCTION

At the request of Claridge Homes, Paterson Group (Paterson) conducted a Phase I-Environmental Site Assessment (Phase I-ESA) for the property located at 829 Carling Avenue, in the City of Ottawa, Ontario, herein referred to as the Phase I Property. The purpose of this Phase I-ESA was to research the past and current use of the Phase I ESA Property and properties within the Phase I ESA Study Area to identify any potentially contaminating activities that would result in areas of potential environmental concern on the Phase I ESA Property.

Paterson was engaged to conduct this Phase I-ESA by Mr. Vincent Denomme from Claridge Homes. The head office is located at 210 Gladstone Avenue, Ottawa, Ontario. Mr. Denomme can be reached by telephone at (613)-233-6030.

This report has been prepared specifically and solely for the above noted project which is described herein. It contains all of our findings and results of the environmental conditions at this site.

This Phase I-ESA report has been prepared under the supervision of a Qualified Person, in general accordance with Ontario Regulation (O.Reg.) 153/04, as amended, under the Environmental Protection Act, and also complies with the requirements of CSA Z768-01. The conclusions presented herein are based on information gathered from a limited historical review and field inspection program. The findings of the Phase I-ESA are based on a review of readily available geological, historical and regulatory information and a cursory review made at the time of the field assessment. The historical research relies on information supplied by others, such as, local, provincial and federal agencies and was limited within the scope-of-work, time and budget of the project herein.

## 2.0 PHASE I PROPERTY INFORMATION

Address:	829 Carling Avenue, Ottawa, Ontario
Legal Description:	Part of Lots 1554, 1555, 1556 and 1557 on Plan 38, in the City of Ottawa.
Location:	The site is located on the northwest corner of the Preston Street and Carling Avenue intersection, in the City of Ottawa, Ontario. Refer to Figure 1 - Key Plan in the Figures section following the text.
PINs:	04102-0029
Latitude and Longitude:	45° 23' 52.02" N, 75° 42' 29.22" W
<b>Site Description:</b>	
Configuration:	Irregular
Area:	1,579 m <sup>2</sup> (approximately)
Zoning:	AM – Main Artillery Zone.
Current Use:	The Phase I ESA Property is currently occupied by a slab on-grade commercial building situated on the eastern half of the site, while the western half is an asphaltic concrete paved parking lot.
Services:	The Phase I ESA Property is situated in a municipally serviced area.

### **3.0 SCOPE OF INVESTIGATION**

The scope of work for this Phase I – Environmental Site Assessment was as follows:

- Determine the historical activities on the subject site and study area by conducting a review of readily available records, reports, photographs, plans, mapping, databases, and regulatory agencies;
- Investigate the existing conditions present at the subject site and study area by conducting site reconnaissance;
- Conduct interviews with persons knowledgeable of current and historic operations on the subject properties, and if warranted, neighbouring properties;
- Present the results of our findings in a comprehensive report in general accordance with the requirements of O.Reg. 269/11 amending O.Reg. 153/04 made under the Environmental Protection Act and in compliance with the requirements of CSA Z768-01;
- Provide a preliminary environmental site evaluation based on our findings;
- Provide preliminary remediation recommendations and further investigative work if contamination is suspected or encountered.

## **4.0 RECORDS REVIEW**

### **4.1 General**

#### **Phase I-ESA Study Area Determination**

A radius of approximately 250 m was determined to be appropriate as a Phase I Study Area for this assignment. Properties outside the 250 m radius are not considered to have impacted the subject land, based on their significant distance from the site.

#### **First Developed Use Determination**

Based on 1912 Fire Insurance Plan (FIP), the Phase I ESA Property was developed with 5 small buildings that appear to have been for a residential use. The year of first developed use is not known, however, for the purpose of this assessment, the first developed use of the Phase I ESA Property was taken to be residential in 1912.

#### **Fire Insurance Plans**

The 1912, 1948 and 1956 Fire Insurance Plans (FIPs) for the Phase I ESA Property and properties within the Phase I Study Area were reviewed as part of this assessment.

The 1912 FIPs depict the Phase I ESA Property as being occupied by five (5) residential style buildings, which were addressed as 821, 825 and 823 Carling Avenue and 18 Sidney Street. The 1948 and 1956 FIPs depict the Phase I Property as being occupied by a restaurant (821 Carling Avenue), and three (3) residential buildings at 825 and 829 Carling Avenue and 4 Sidney Street.

Based on the 1912, 1948 and 1956 FIPs, the surrounding lands consisted of residential and commercial land use. Several potentially contaminating activities (PCAs) were identified in the Phase I Study Area during the FIP review and are summarized in Table 1.

<b>Table 1: FIPs – Potentially Contaminating Activities in Phase I Study Area</b>			
<b>Address</b>	<b>Observations/Potentially Contaminating Activity</b>	<b>Distance / Orientation from site</b>	<b>Potential Environmental Concern</b>
841/845 Carling Avenue	Retail fuel outlet and service garage	10m W	Yes
855 Carling Avenue	Steel and Iron Works	100m W	No
855 Carling Avenue	Contractor's yard	165m NW	No
876 Carling Avenue	Service garage and paint shop	235m W	No
787 Carling Avenue	Drycleaners	160m E	No
783 Carling Avenue	2 USTs	215m E	No
101 Champagne Avenue	Autobody repair garage	200m NW	No
140 Hickory Street	Fuel oil depot	145m NW	No
450 Preston Street	Print shop	175m N	No
505 Preston Street	Retail fuel outlet and service garage	25m E	No
495 Preston Street	Welding boiler repairs	40m NE	No
Trillium Line	Canadian Pacific Railway	75m W	No
South of Carling Avenue	Lumber Yard	225m SE	No

Thirteen (13) PCAs were identified in the study area during the FIP review. Based on the separation distance and the down or cross-gradient orientation with respect to the subject land, these historical PCAs, with the exception of the retail fuel outlet (RFO) and automotive repair garage at 841/845 Carling Avenue are not considered to represent areas of potential environmental concern (APECs) on the Phase I ESA Property.

The RFO and garage located on the adjacent property to the west of the Phase I ESA Property is considered to be up gradient from the subject land, and as such this PCA is considered to represent an APEC.

Historical PCAs identified in the FIPs reviewed are shown on Drawing PE4247-2-Surrounding Land Use Plan, with APECs on the Phase I ESA Property shown on Drawing PE4247-1 – Site Plan, in the Figures section of this report.

**City of Ottawa Street Directories**

City directories were reviewed in approximately ten (10) year intervals back to the 1910.

The Phase I ESA Property currently addressed 829 Carling Avenue (formerly addressed 821, 825 and 829 Carling Avenue) was listed under several private individuals from 1910 to 1947, with the exception of 821 Carling Avenue, which was listed as Three Sister’s Restaurant, which was listed from 1930 to 1958. From 1961 to 2011, the Phase I ESA Property was listed as CIBC Bank at 829 Carling Avenue.

The directories did not identify any PCAs at the subject site however, several Potentially Contaminating Activities were identified within the Phase I Study Area. A summary of the PCAs identified in the Phase I Study Area during the directories review is provided in Table 2.

<b>Table 2: City Directories – Potentially Contaminating Activities in Phase I Study Area</b>			
<b>Address</b>	<b>Listed Activity (years listed)</b>	<b>Distance / Orientation from site</b>	<b>Potential Environmental Concern (Y / N)</b>
841 Carling Avenue	Cavan Service Station (1930s-1940s)	10m W	Yes
845 Carling Avenue	Carling Motors/Dow Honda (1950s-2000s)	10m W	Yes
855 Carling Avenue	Campbell Steel & Iron Works (1930s-1990s)	100m W	No
125 Hickory Street	Attersley Tire and Service Centre (1960s-2000s)	175m NW	No
Hickory Street (South Side)	Shell Co. Ltd. (1930s)	145m NW	No
77 Pamilla Street	Pamilla Iron Works (2000s)	175m NE	No
439 Preston Street	Italtech Auto (2000s)	220m N	No
440 Preston Street	Slan Printers (1990s-2000s)	140m N	No

<b>Table 2: City Directories – Potentially Contaminating Activities in Phase I Study Area</b>			
<b>Address</b>	<b>Listed Activity (years listed)</b>	<b>Distance / Orientation from site</b>	<b>Potential Environmental Concern (Y / N)</b>
485 Preston Street	Suny's Energy (1970s-2000s)	60m NE	No
489 Preston Street	Peloso Cleaners (2000s)	50m NE	No
495 Preston Street	Den's Garage (2000s)	30m NE	No
495 Preston Street	Easey Welding (1970s)	30m NE	No
505 Preston Street	Retail fuel outlet (1940s-2000s)	25 m E	No

Off-site PCAs identified previously at 841 and 845 Carling Avenue, operated as a former and/or current garage and RFO are considered to represent an APEC on the Phase I ESA Property. The remaining off-site PCAs were not considered to represent APECs based on the separation distance and/or down-gradient location of these properties with respect to the Phase I ESA Property.

Historical PCAs identified in the city directories review are shown on Drawing PE4247-2- Surrounding Land Use Plan. APECs on the Phase I ESA Property are shown on Drawing PE4247-1 – Site Plan.

**Chain of Title**

Paterson verified the current land title for the Phase I ESA Property with Read Abstracts Limited. The chain of title was received and reviewed for the Phase I ESA Property (829 Carling Avenue, Ottawa, Part of Lots 1554, 1555, 1556 and 1557, on Plan 38) on April 9, 2021.

The Phase I ESA Property is currently registered under Claridge Homes (March Rd. Phase 5 Inc.) and Claridge Homes (March Rd. Phase 5) Limited Partnership. A review of the chain of title did not identified any new PCAs. A copy of the chain of title is provided in Appendix 2.

**Previous Environmental Reports**

- “Phase I Environmental Site Assessment, 829 Carling Avenue, Ottawa, Ontario, (CIBC Transit #406),” prepared by Pinchin, dated March 2, 2016.*

The Phase I ESA did not identify any potential environmental concerns on the subject site, however, a former retail fuel outlet and garage located on the adjacent property to the west was considered to have potentially impacted the subject site. A Phase II ESA was recommended.

- *“Phase II Environmental Site Assessment, 829 Carling Avenue, Ottawa, Ontario, (CIBC Transit #406),”* prepared by Pinchin, dated May 27, 2016.

The subsurface program consisted of drilling three (3) boreholes along the western portion of the site, all of which were completed as groundwater monitoring wells. Soil and groundwater samples were collected and analyzed for BTEX, PHCs and VOCs. All soil samples were in compliance with the selected MECP Table 7 Commercial Standards, while VOC concentrations in the groundwater samples were in excess of the selected MECP standards. Based on the results of the Phase II ESA, Pinchin recommended further investigation to delineate, remediate and/or manage the groundwater impacts.

It should be noted that the groundwater samples were collected and analyzed for the aforementioned contaminants of concerns 3 days after the wells were installed. It is our opinion that the VOC exceedances were a result of sediment in the groundwater samples as the wells were not completely established in 3 days.

### **Plan of Survey**

A survey plan prepared by Annis, O’Sullivan, Vollebekk Ltd., dated July 30, 2021 was reviewed as part of this assessment. The Phase I ESA Property is depicted in the plan in its current configuration. A copy of the survey plan is provided in Appendix 1.

## **4.2 Environmental Source Information**

### **Environment Canada**

A search of the National Pollutant Release Inventory (NPRI) was conducted electronically on March 16, 2021. No records were found in the NPRI database for properties within the Phase I Study Area.

### **PCB Inventory**

A search of national and provincial PCB waste storage sites was conducted. No PCB waste storage sites are located within the Phase I Study Area.



## **Areas of Natural Significance**

A search for areas of natural significance and features within the Phase I ESA Study Area was conducted on the website of the Ontario Ministry of Natural Resources (MNR) on March 16, 2021. The search did not reveal any areas of natural significance within the Phase I ESA Study Area.

## **Ministry of the Environment, Conservation and Parks (MECP) Submissions**

A request was submitted to the MECP FOI office for information with respect to reports related to environmental conditions for the Phase I Property as part of this assessment. At the time of issuing this report, a response had not been received from the MECP. The client will be contacted should any pertinent information be received prepared upon receipt of the search results. A copy of the request form is provided in Appendix 2.

## **MECP Instruments**

A request was submitted to the MECP Freedom of Information (FOI) office for information with respect to certificates of approval, permits to take water, certificates of property use or any other similar MECP issued instruments as part of this assessment. At the time of issuing this report, a response had not been received from the MECP. The client will be contacted should any pertinent information be received prepared upon receipt of the search results. A copy of the request form is provided in Appendix 2.

## **MECP Waste Management Records**

A request was submitted to the MECP FOI office for information with respect to waste management records as part of this assessment. At the time of issuing this report, a response had not been received from the MECP. The client will be contacted should any pertinent information be received prepared upon receipt of the search results. A copy of the request form is provided in Appendix 2.

## **MECP Incident Reports**

A request was submitted to the MECP FOI office for information with respect to records concerning environmental incidents, orders, offences, spills, discharges of contaminants or inspections maintained by the MECP as part of this assessment. At the time of issuing this report, a response had not been received from the MECP. The client will be contacted should any pertinent information be received prepared upon receipt of the search results. A copy of the request form is provided in Appendix 2.

### **MECP Brownfields Environmental Site Registry**

A search of the MECP Brownfields Environmental Site Registry (ESR) was conducted as part of this assessment for the site, neighbouring properties and the general area of the site. No Records of Site Condition (RSCs) were filed for the Phase I ESA Property. Three (3) RSCs were filed for properties within the Phase I Study Area.

An RSC was filed at 505 Preston Street, approximately 25 m east of the Phase I ESA Property. According to the registry, approximately 2,880m<sup>3</sup> of contaminated soil was removed and no contaminated groundwater was encountered. Based on the down-gradient orientation and information contained on the ESR, this property is not considered to have impacted Phase I ESA Property.

An RSC was filed at 140 Hickory Street, approximately 145m northwest of the Phase I ESA Property. According to the registry, approximately 4,050 m<sup>3</sup> of contaminated soil was removed and 143,500 L of contaminated groundwater was treated. Given the separation distance from the Phase I ESA Property, 140 Hickory Street is not considered to have impacted Phase I ESA Property.

An RSC was filed at 125 Hickory Street, approximately 175m northwest of the Phase I ESA Property. According to the registry, approximately 8,400 m<sup>3</sup> of contaminated soil was removed and no contaminated groundwater was encountered. Given the separation distance from the Phase I ESA Property, 125 Hickory Street is not considered to have impacted Phase I ESA Property.

### **MECP Waste Disposal Site Inventory**

The Ontario Ministry of Environment document titled "Waste Disposal Site Inventory in Ontario, 1991" was reviewed as part of the historical research. This document includes all recorded active and closed waste disposal sites, industrial manufactured gas plants and coal tar distillation plants in the Province of Ontario. One former landfill site, Site x.1101 was identified approximately 40 m southeast of the Phase I ESA Property. Based on the downgradient orientation with respect to the subject land, this former waste disposal site from the 1920s is not expected to pose any risk to the Phase I ESA Property.

## **MECP Coal Gasification Plant Inventory**

The Ontario Ministry of Environment document titled "Municipal Coal Gasification Plant Site Inventory, 1991" was reviewed to reference the locations of former plants with respect to the site. No Municipal Coal Gasification Plant Sites are located within the Phase I Study Area.

## **Environmental Risk Information Services (ERIS) Report**

An ERIS (Environmental Risk Information Service) Report was obtained for the Phase I ESA Property and properties within the study area.

According to the ERIS report, there were no records or potential environmental concerns regarding the Phase I ESA Property.

The ERIS search identified several off-site records, which included environmental records (compliance and approvals), Permits To Take Water (PTTW), TSSA related records (storage tanks, incidents and spills), Ontario Waste Generators, dry cleaning facility, and Scott's Manufacturing Directories.

Based on the nature of the environmental compliance and approvals and PTTW identified in the ERIS, these records are considered non-issues regarding the Phase I ESA Property.

Several waste generator records and TSSA related records (expired fuel storage tanks) were identified at 505 Preston Street, which operated as a former RFO and garage. Based on the down-gradient orientation in combination with the information on the MECP Brownfields ERS, this property and associated historical activities are not considered to represent an APEC on the Phase I ESA Property.

The remaining records identified in the ERIS report were previously identified in this report (i.e. former waste sites, dry cleaners, etc.) and not considered to represent APECs, based on their separation distances and/or orientations with respect to the subject site.

No new APECs were identified during the review of the ERIS report. A copy of the ERIS report is included in Appendix 2.

## **Technical Standards and Safety Authority (TSSA)**

The TSSA, Fuels Safety Branch in Toronto, was contacted on March 16, 2021, to inquire about current and former underground storage tanks, spills and incidents for the site and neighbouring properties. Based on the TSSA response, there were

several expired records associated with former RFO located at 505 Preston Street, across the street from the Phase I ESA Property.

As previously discussed, this former RFO is considered to represent an APEC on the Phase I ESA Property. No other TSSA related records were identified on the neighbouring lands of the Phase I ESA Property.

### **Former Industrial Sites**

The report titled “Mapping and Assessment of Former Industrial Sites, City of Ottawa” prepared by Intera Technologies Limited was reviewed.

The aforementioned report identified two (2) former industrial sites within the study area: Site #23 (Printing, Publishing and Allied Industries) located at 401 Preston Street, approximately 250 m north of the site; and, Site #22 (Argue Fuel Oil Depot, Class 1 Site) located at Hickory Street and Railway Street, approximately 155 m northwest of the site. Based on the separation distances of these former industrial sites relative to the Phase I ESA Property, these historical PCAs are not considered to represent APECs.

### **City of Ottawa Landfill Document**

The document entitled “Old Landfill Management Strategy, Phase I – Identification of Sites, City of Ottawa”, was reviewed. As previously discussed in this report, one former landfill site, Site x.1101 was identified approximately 40 m south of the Phase I ESA Property. Based on the downgradient orientation with respect to the subject land, this former waste disposal site from the 1920s is not expected to pose any risk to the Phase I ESA Property.

### **City of Ottawa Historical Land Use Inventory (HLUI)**

A search request for the City of Ottawa’s Historical Land Use Inventory (HLUI 2005) database was requested as part of this assessment. At the time of issuing this report, a response had not been received from the City. The client will be contacted should any pertinent information be received prepared upon receipt of the search results. A copy of the request form is provided in Appendix 2.

## 4.3 Physical Setting Sources

### Aerial Photographs

Historical air photos from the National Air Photo Library were reviewed in approximate ten (10) year intervals. Based on the review, the following observations have been made:

- |      |  |
|------|--|
| 1928 | The subject site appears to be occupied by several residential dwellings. Neighbouring properties appear to be occupied by a combination of residential and commercial properties.   |
| 1958 | A number of the residential dwellings are no longer present at this time. No significant changes were noted on the neighbouring lands to the east and north. Neighbouring lands to the south and west are developed at this time.  |
| 1965 | The subject site has been redeveloped with the present-day commercial building as well as the property to the north. A retail fuel outlet can be seen across Preston Street at this time.  |
| 1976 | No other significant changes were made to the subject site or neighbouring properties.   |
| 1991 | The subject site and neighbouring lands appears unchanged from the previous photograph, with the exception of the lands to the south, which are now vacant and used for vehicular parking or parkland.   |
| 2002 | No significant changes were made to the subject site, with the exception of an additional on the north end of the subject building. No significant changes were made to the neighbouring properties, with the exception of the property across Preston Street and lands further west, which are now vacant at this time. |
| 2011 | The subject site and neighbouring lands appears unchanged from the previous photograph.  |
| 2019 | The subject site and neighbouring lands appear unchanged from the previous photograph, with the exception of the property across Preston Street, which is now occupied by a high-rise condominium building.  |

Based on the historical review, it is expected that fill material of unknown quality containing possible demolition debris is present on the Phase I ESA Property. The unknown quality of fill material is a PCA that represents an APEC on the Phase I ESA Property. Copies of selected aerial photographs reviewed are included in Appendix 1.

### **Physiographic Maps**

The Ontario Geological Survey publication ‘The Physiography of Southern Ontario, Third Edition’ was reviewed as a part of this assessment. According to the publication, the site is situated within the Ottawa Clay Plain physiographic region.

### **Topographic Maps**

Topographic maps were obtained from Natural Resources Canada – The Atlas of Canada website and from the City of Ottawa website. The topographic maps indicate that the regional topography in the general area of the site slopes down in a southerly direction towards Dow’s Lake. An illustration of the referenced topographic map is presented on Figure 2 – Topographic Map, appended to this report.

### **Geological Maps**

The Geological Survey of Canada website on the Urban Geology of the National Capital Area was consulted as part of this assessment. Based on this information, bedrock in the area consists of interbedded shale in limestone of the Verulam Formation. The surficial geology in the area of the site consists of plain till with a drift thickness ranging from 1 to 3 m.

### **Water Well Records**

A well record search was conducted on March 30, 2021 for all drilled wells within 250 m of the Phase I ESA Property. The search returned 40 well records, all of which were monitoring wells. One monitoring well record was identified on the Phase I ESA Property, which was drilled as part of a Phase II ESA previously discussed in this report.

Ten (10) well records were identified at 505 Preston Street, approximately 25 m east of the subject land, which was formerly a retail fuel outlet. Based on the down-gradient orientation as well as information provided on the MECP ESR website, this RSC property is not considered to pose a potential risk to the Phase I ESA Property and as such, it does not represent an APEC.

The remaining well records were located significantly north of the Phase I ESA Property.

Based on the well record identified on the Phase I ESA Property, the stratigraphy consisted of sand and/or gravel, underlain by interbedded limestone and bedrock. Bedrock was encountered at approximately 1.52 m below the ground surface (mgbs). No other information was provided in the well records. A copy of the well records has been included in Appendix 2.

### **Areas of Natural Significance**

No areas of natural significance were identified in the Phase I ESA Study Area.

### **Water Bodies**

Dow's Lake is located approximately 175 m southeast of the Phase I ESA Property. No other natural bodies were identified in the Phase I ESA Study Area.

## **5.0 INTERVIEWS**

### **Property Owner Representatives**

A representative/office manager of CIBC Bank was interviewed as part of this assessment via email on March 23, 2021. Based on the information provided by the employee, the Phase I ESA Property was purchased by CIBC Trust in the 1950s and has been in operation since. CIBC Bank remains in operation on the Phase I ESA Property; however, it is slated for redevelopment for residential purposes. The bank manager is not aware of any potential environmental concerns regarding the Phase I ESA Property. Any other pertinent information obtained during the interview has been included in the relevant sections of this report.

## **6.0 SITE RECONNAISSANCE**

### **6.1 General Requirements**

The site visit was conducted on March 30, 2021. Ms. Mandy Witteman from the Environmental Department of Paterson conducted the site assessment. In addition to the site, the uses of neighbouring properties within the Phase I Study Area were also assessed at the time of the site visit.



## 6.2 Specific Observations at the Phase I Property

### Buildings and Structures

A 2-storey, slab-on-grade commercial building constructed circa early 1960s with an addition added on the north end of the building in 1991, occupies the eastern portion of the Phase I ESA Property. The building exterior is finished in brick with a flat tar and gravel style roof. The building is heated and cooled by a natural gas fired HVAC roof mounted unit with electrical baseboard heaters for secondary heating.

### Site Features

The majority of the Phase I ESA Property exists as an asphaltic concrete paved parking lot with a commercial bank located on the east portion the site. It is considered likely that road salt was applied to the surface of the parking lot and access lane on the western portion for the safety of vehicular and pedestrian traffic under conditions of ice and/or snow, and as such, the application of road salt on the Phase I ESA Property is considered to represent an APEC.

The site topography is relatively flat and at the grade of the adjacent streets. Site drainage consists of sheetflow to a catch basin location on the northern side of the parking lot. The regional topography slopes down in a south-easterly direction.

Access to the site is location on Sidney Street. No evidence of current or former railway or spur lines was observed on the Phase I ESA Property at the time of the site visit. No areas of stained pavement or unidentified substances were observed on-site at this time.

### Subsurface Services and Utilities

The Phase I ESA Property is situated in a municipally serviced area. Underground utilities, both public and private are present on the Phase I ESA Property.

### Neighbouring Properties

An inspection of the neighbouring properties was conducted from publicly accessible roadways at the time of the site inspection. Land use adjacent to the subject site is as follows:

- North: Sidney Street, followed by a residential apartment building and vacant lot currently under construction for residential purposes;
- South: Carling Avenue, followed by Dow's Lake Pavilion parking lot;



- East:      Preston Street, followed by a high-rise condominium building;
- West:      Honda Dealership and service garage; followed by O-Train railway.

Land use within the Phase I Study Area (250 m radius) is primarily used for residential and commercial purposes. Surrounding land use is shown on Drawing PE4247-2 – Surrounding Land Use Plan.

## 7.0 REVIEW AND EVALUATION OF INFORMATION

### 7.1 Land Use History

The following tables indicate the current and past uses of the Phase I ESA Property, dating back to the first developed use of the site based on the city directories, Fire Insurance Plans, and aerial photographs as well as personal interviews.

<b>Table 4. Land Use History – 829 Carling Avenue, Ottawa, Ontario Part of Lots 1554, 1555, 1556 and 1557 of Plan 38 PIN 04102-0229</b>				
<b>Time Period</b>	<b>Name of Owner</b>	<b>Property Use</b>	<b>Description of Property Use</b>	<b>Other Observations from Aerial Photos, FIPs, etc.</b>
<b>Lot 1554</b>				
Prior to 1858	Unknown	Unknown	Unknown	None Available
1858-1896	James Rochester	Unknown	Unknown	None Available
1896	James O. Lotte, George Tormey and P.J. Taeger	Unknown	Unknown	None Available
1896-1909	Alphonse Duford	Unknown	Unknown	None Available
1909-1944	Samuel Orr (Estate)	Residential	Residential land use	1912 FIP shows a residential style structure occupying the lot
1944-1949	Ernest Faith	Residential	Residential land use	1928 aerial photograph depicts the site as occupied by a residential style building
1949-1955	Bert and Ethel Wilson	Residential	Residential land use	City directories listed a private individual in 1950
1955-1958	Colin Campbell (Estate)	Commercial (unknown)	Commercial Land Use	1958 aerial photograph depicts the site as occupied by a commercial style building
1958-2016	National Trust Co. Ltd.	Commercial (Bank)	Commercial Land Use	City directories listed CIBC Bank from 1961 to 2011.
2016-2018	Central Properties Inc.	Commercial (Bank)	Commercial Land Use	City directories listed CIBC Bank from 1961 to 2011.

<b>Table 4. Land Use History – 829 Carling Avenue, Ottawa, Ontario Part of Lots 1554, 1555, 1556 and 1557 of Plan 38 PIN 04102-0229</b>				
<b>Time Period</b>	<b>Name of Owner</b>	<b>Property Use</b>	<b>Description of Property Use</b>	<b>Other Observations from Aerial Photos, FIPs, etc.</b>
2018-Present	Claridge Homes (March Rd. Phase 5) Inc./Claridge Homes (March Rd. Phase 5) Limited Partnership	Commercial (Bank)	Commercial Land Use	Based on the site visit, the CIBC Bank is still in operation.
<b>Part of Lot 1555</b>				
Prior to 1900	Unknown	Unknown	Unknown	None Available
1900-1909	Clarence Odell	Unknown	Unknown	None Available
1909	Thomas McKenna	Unknown	Unknown	None Available
1909-1910	Henry Labreche	Unknown	Unknown	None Available
1910-1912	Hannah Smith and Mavbel Moffatt (Smith)	Residential	Residential land use	1912 FIP shows a residential style structure occupying the lot
1912-1958	Colin Campbell (Estate)	Residential	Residential land use	1928 aerial photograph depicts the site as occupied by a residential style building.  1958 aerial photograph depicts the site as vacant.
1958-2016	National Trust Co. Ltd.	Commercial (Bank)	Commercial Land Use	City directories listed CIBC Bank from 1961 to 2011.
2016-2018	Central Properties Inc.	Commercial (Bank)	Commercial Land Use	City directories listed CIBC Bank from 1961 to 2011.
2018-Present	Claridge Homes (March Rd. Phase 5) Inc./Claridge Homes (March Rd. Phase 5) Limited Partnership	Commercial (Bank)	Commercial Land Use	Based on the site visit, the CIBC Bank is still in operation.
<b>Part of Lot 1555</b>				
Prior to 1900	Unknown	Unknown	Unknown	None Available
1900-1909	Clarence Odell	Unknown	Unknown	None Available
1909-1911	Thomas McKenna	Unknown	Unknown	None Available
1911-1914	Alexander McIlhinney and Margaret McIlhinney	Residential	Residential land use	1912 FIP shows a residential style structure occupying the lot
1914-1935	Alexander McIlhinney and Margaret McIlhinney	Residential	Residential land use	1928 aerial photograph depicts the site as occupied by a residential style building.
1935	Beatrice Goodave	Residential	Residential land use	None Available

<b>Table 4. Land Use History – 829 Carling Avenue, Ottawa, Ontario Part of Lots 1554, 1555, 1556 and 1557 of Plan 38 PIN 04102-0229</b>				
<b>Time Period</b>	<b>Name of Owner</b>	<b>Property Use</b>	<b>Description of Property Use</b>	<b>Other Observations from Aerial Photos, FIPs, etc.</b>
1935-1957	Fred Borshuluk	Residential	Residential land use	City directories listed a private individual in 1950
1957-1958	Colin Campbell (Estate)	Commercial (unknown)	Commercial Land Use	1958 aerial photograph depicts the site as vacant.
1958-2016	National Trust Co. Ltd.	Commercial (Bank)	Commercial Land Use	City directories listed CIBC Bank from 1961 to 2011.
2016-2018	Central Properties Inc.	Commercial (Bank)	Commercial Land Use	City directories listed CIBC Bank from 1961 to 2011.
2018-Present	Claridge Homes (March Rd. Phase 5) Inc./Claridge Homes (March Rd. Phase 5) Limited Partnership	Commercial (Bank)	Commercial Land Use	Based on the site visit, the CIBC Bank is still in operation.
<b>Lot 1556</b>				
Prior to 1894	Unknown	Unknown	Unknown	None Available
1894-1898	Horace Odell	Unknown	Unknown	None Available
1898-1901	John Belanger (and Harriet Belanger)	Unknown	Unknown	None Available
1901	Henry Lebreche	Unknown	Unknown	None Available
1901-1912	Hannah and Mabel Smith	Residential	Residential land use	1912 FIP shows a residential style structure occupying the lot
1912-1957	Colin Campbell (Estate)	Commercial (Restaurant)	Commercial Land Use	City directories listed Sister's Restaurant from 1930 to 1958
1958-2016	National Trust Co. Ltd.	Commercial (Bank)	Commercial Land Use	City directories listed CIBC Bank from 1961 to 2011.
2016-2018	Central Properties Inc.	Commercial (Bank)	Commercial Land Use	City directories listed CIBC Bank from 1961 to 2011.
2018-Present	Claridge Homes (March Rd. Phase 5) Inc./Claridge Homes (March Rd. Phase 5) Limited Partnership	Commercial (Bank)	Commercial Land Use	Based on the site visit, the CIBC Bank is still in operation.
<b>Lot 1557</b>				
Prior to 1872	Unknown	Unknown	Unknown	None Available
1872-1896	Clarence Odell	Unknown	Unknown	None Available
1896-1906	John O'Connell (Estate)	Unknown	Unknown	None Available
1906-1914	Arthemise OConnell	Residential	Residential land use	1912 FIP shows a residential style structure occupying the lot
1914-1919	Gedeon Guignon (Estate)	Residential	Residential land use	None Available
1919-1920	Alfred Guidnon	Residential	Residential land use	None Available

<b>Table 4. Land Use History – 829 Carling Avenue, Ottawa, Ontario Part of Lots 1554, 1555, 1556 and 1557 of Plan 38 PIN 04102-0229</b>				
<b>Time Period</b>	<b>Name of Owner</b>	<b>Property Use</b>	<b>Description of Property Use</b>	<b>Other Observations from Aerial Photos, FIPs, etc.</b>
1920-1940	Henry Campbell	Residential	Residential land use	1928 aerial photograph depicts the site as occupied by a residential style building
1940-1957	Colin Campbell (Estate)	Commercial (unknown)	Commercial Land Use	1958 aerial photograph depicts the site as vacant.
1958-2016	National Trust Co. Ltd.	Commercial (Bank)	Commercial Land Use	City directories listed CIBC Bank from 1961 to 2011.
2016-2018	Central Properties Inc.	Commercial (Bank)	Commercial Land Use	City directories listed CIBC Bank from 1961 to 2011.
2018-Present	Claridge Homes (March Rd. Phase 5) Inc./Claridge Homes (March Rd. Phase 5) Limited Partnership	Commercial (Bank)	Commercial Land Use	Based on the site visit, the CIBC Bank is still in operation.

### Potentially Contaminating Activities

Based on the historical review and current use of the neighbouring lands, three (3) potentially contaminating activities (PCAs) were identified, resulting in areas of potential environmental concern (APECs) on the Phase I ESA Property.

As per Column A of Table 2 of the O.Reg. 153/04, as amended, the following on- and off-site PCAs that generated APECs on the Phase I ESA Property are:

- PCA 30 – “*Importation of Fill Material of Unknown Quality*” associated with the demolition/redevelopment of the Phase I ESA Property in the mid-1960s (APEC 1)
- PCA Other – “Use of Road Salt,” associated vehicular and pedestrian road safety on the asphaltic paved concrete parking lot of the western half of the Phase I ESA Property (APEC 2).
- PCA 28 – “*Gasoline and Associated Products Storage in Fixed Tanks*” associated with the former underground storage tanks located at 845 Carling Avenue (APEC 2)
- PCA 52 – “*Storage, maintenance, fuelling and repair of equipment, vehicles, and material used to maintain transportation systems*” associated with the former and current automotive repair garage at 845 Carling Avenue (APEC 3).

Although not identified as a specific PCA in Table 2, the application of deicing salts for vehicular and pedestrian safety is also considered to represent an APEC (APEC 2) on the Phase I ESA Property.

Based on the findings of the Phase I ESA, it is considered likely that road salt was applied to the surface of the walkways, paved access lane and parking lot across the Phase I ESA Property for the safety of vehicular and pedestrian traffic under conditions of ice and/or snow.

According to Section 49.1 of O.Reg. 153/04, if an applicable site condition standard is exceeded at a property solely because of the following reason, the applicable site condition standard is deemed not to be exceeded for the purpose of Part XV.1 of the Act: “The qualified person has determined, based on a phase one environmental site assessment or a phase two environmental site assessment, that a substance has been applied to surfaces for the safety of vehicular or pedestrian traffic under conditions of snow or ice or both.”

In accordance with Section 49.1 of O.Reg. 153/04, any EC and SAR concentrations on the Phase I ESA Property that may exceed the applicable standards for a residential/institutional land use are deemed not to be exceeded for the purpose of Part XV.1 of the Act.

The APECs are shown on Drawing PE4247-1 – Site Plan, while the corresponding PCAs are shown in red on Drawing PE4247-2 – Surrounding Land Use Plan.

The remaining off-site PCAs were not considered to result in APECs based on their separation distances and/or orientations (down or cross-gradient) with respect to the Phase I ESA Property. The off-site PCAs within the Phase I Study Area that do not represent APECs are identified in green on Drawing PE4247-2– Surrounding Land Use Plan.

### **Areas of Potential Environmental Concern**

The aforementioned on- and off-site PCAs resulted in the following APECs:

- APEC 1: Resulting from fill material of unknown quality, associated with the redevelopment of the site in the 1960s (PCA 30).
- APEC 2: Resulting from the use of road salt for de-icing purpose on the asphaltic paved concrete parking lot and walkways (PCA Other).

- ❑ APEC 3: Resulting from the presence of former retail fuel outlet and current automotive repair garage at 845 Carling Avenue (PCA 28, PCA 52).

Although not identified as a specific PCA in Table 2, the application of deicing salts for vehicular and pedestrian safety is also considered to represent an APEC (APEC 2) on the Phase I ESA Property.

Based on the findings of the Phase I ESA, it is considered likely that road salt was applied to the surface of the walkways and paved access lane on the Phase I ESA Property for the safety of vehicular and pedestrian traffic under conditions of ice and/or snow.

According to Section 49.1 of O.Reg. 153/04, if an applicable site condition standard is exceeded at a property solely because of the following reason, the applicable site condition standard is deemed not to be exceeded for the purpose of Part XV.1 of the Act: “The qualified person has determined, based on a phase one environmental site assessment or a phase two environmental site assessment, that a substance has been applied to surfaces for the safety of vehicular or pedestrian traffic under conditions of snow or ice or both.”

In accordance with Section 49.1 of O.Reg. 153/04, any EC and SAR concentrations on the Phase I ESA Property that may exceed the MECP Table 7 Standards for a residential/institutional land use are deemed not to be exceeded for the purpose of Part XV.1 of the Act.

The remaining historical off-site PCAs were not considered to result in APECs based on their separation distances and/or orientations (down or cross-gradient) with respect to the subject land.

The off-site PCAs considered to result in APECs on the Phase I ESA Property are shown in red on Drawing PE4247-2 - Surrounding Land Use Plan. The resultant APECs are shown on Drawing PE4247-1 – Site Plan.

Off-site PCAs not considered to result in APECs on the Phase I ESA Property are shown in green on Drawing PE4247-2.

## **Contaminants of Potential Concern**

Based on the APECs identified on the Phase I ESA Property, the contaminants of potential concern (CPCs) are:

- Petroleum Hydrocarbons (PHCs, F1-F4);
- Volatile Organic Compounds (VOCs);
- Polycyclic Aromatic Hydrocarbons (PAHs);
- Metals, including Arsenic, Antimony and Selenium;
- Mercury (Hg);
- Hexavalent chromium (CrVI); and
- Electrical Conductivity (EC) and Sodium Adsorption Ration (SAR).

## **7.2 Conceptual Site Model**

### **Geological and Hydrogeological Setting**

According to the Geological Survey of Canada website, the bedrock in the area of the Phase I Property is reported to consist of interbedded shale in limestone of the Verulam Formation. The surficial geology in the area of the site consists of plain till with a drift thickness ranging from 1 to 3 m.

The groundwater beneath the Phase I ESA Property is anticipated to flow in an easterly direction.

### **Fill Placement**

Based on the historical use of the Phase I ESA Property, fill material of an unknown quality is potentially present on-site. It is expected that that fill material is associated with the former buildings on-site, which were demolished prior to the 1965.

### **Areas of Natural Significance**

No areas of natural significance were identified in the Phase I ESA Study Area.

### **Water Bodies**

Dow's Lake is located approximately 175 m southeast of the Phase I ESA Property. No other natural bodies were identified in the Phase I ESA Study Area.

### **Drinking Water Wells and Monitoring Wells**

There are no known potable water wells on the Phase I ESA Property, nor are they expected to be present as the subject land is situated in a municipally serviced area.

Three (3) groundwater monitoring wells drilled by Pinchin were identified along the western portion of the Phase I ESA Property.

### **Existing Buildings and Structures**

A 2-storey, slab-on-grade commercial building constructed circa early 1960s with an addition added on the north end of the building in 1991, occupies the eastern portion of the Phase I ESA Property. The building exterior is finished in brick with a flat tar and gravel style roof. The building is heated and cooled by a natural gas fired HVAC roof mounted unit with electrical baseboard heaters for secondary heating.

### **Subsurface Structures and Utilities**

The Phase I ESA Property is situated in a municipally serviced area. Underground utilities, both public and private are present on the Phase I ESA Property.

### **Neighbouring Land Use**

Neighbouring land use in the Phase I Study Area consists of both residential and commercial (offices, cafes, and retailers) properties.

### **Potentially Contaminating Activities and Areas of Potential Environmental Concern**

As per Section 7.1 of this report, four (4) PCAs were considered to result in APECs on the Phase I ESA Property, which are summarized in Table 5, along with their respective location and contaminants of potential concern (CPCs).



<b>Table 5: Potentially Contaminating Activities and Areas of Potential Environmental Concern</b>					
<b>Area of Potential Environmental Concern</b>	<b>Location of Area of Potential Environmental Concern</b>	<b>Potentially Contaminating Activity</b>	<b>Location of PCA (on-site or off-site)</b>	<b>Contaminants of Potential Concern</b>	<b>Media Potentially Impacted (Groundwater, Soil, and/or Sediment)</b>
APEC 1: Resulting from fill material of unknown quality	Western portion of the Phase I ESA Property.	PCA 30 – Importation of Fill Material of Unknown Quality	On-site	PAHs Metals Hg, CrVI	Soil
APEC 2: Resulting from the use of road salt	Western portion of the Phase I ESA Property.	PCA Other – the application of road salt on paved areas for the safety of vehicular or pedestrian traffic under conditions of snow or ice	On-site	Electrical conductivity and Sodium adsorption ratio	Soil and groundwater
APEC 3: Resulting from the former retail fuel outlet and current automotive repair garage at 845 Carling Avenue.	Western corner of the Phase I ESA Property	PCA 28 – Gasoline and Associated Products Storage in Fixed Tanks  PCA 52 – Storage, maintenance, fuelling and repair of equipment, vehicles, and material used to maintain transportation systems	Off-site	VOCs PHCs (F1-F4)	Groundwater

Based on the findings of this assessment, it is understood a substance has been applied to surfaces of the Phase I ESA Property for the safety of vehicular or pedestrian traffic under conditions of snow or ice or both.

In accordance with Section 49.1 of O.Reg. 153/04, any EC and SAR concentrations on the RSC Property that exceed the applicable MECP standards

for a residential/institutional land use are deemed not to be exceeded for the purpose of Part XV.1 of the Act. This exemption is being relied on for APEC 2.

### **Contaminants of Potential Concern**

As per the APECs identified in Section 7.1, the contaminants of potential concern (CPCs) in soil and/or groundwater include, Petroleum Hydrocarbons (PHCs, F1-F4), Polycyclic Aromatic Hydrocarbons (PAHs), Volatile Organic Compounds (VOCs) and Metals (including arsenic, antimony and selenium), mercury (Hg) and hexavalent chromium (CrVI).

### **Assessment of Uncertainty and/or Absence of Information**

The information available for review as part of the preparation of the Phase I- ESA is considered to be sufficient to conclude that there are PCAs that have resulted in APECs on the Phase I ESA Property.

A variety of independent sources were consulted as part of this assessment, and as such, the conclusions of this report are not affected by uncertainty which may be present with respect to the individual sources.

## 8.0 CONCLUSIONS

### 8.1 Assessment

According to the historical research, the Phase I ESA Property was initially developed prior 1912 for residential purposes and remained as such until the mid-1940s, when it was used for residential and commercial (restaurant) purposes in the 1940s to 1950s. The Phase I ESA Property was redeveloped circa early 1960s with the present-day commercial building, CIBC Bank. Based on the historical redevelopment of the Phase I ESA Property and a previous subsurface investigation conducted by Pinchin in 2016, fill material of unknown quality is expected to present on-site. The fill material on-site is considered to represent areas of potential environmental concern (APECs) on the Phase I ESA Property.

The historical use of the surrounding lands consisted of several potentially contaminating activities (PCAs), including a retail fuel outlet and automotive repair garage on the adjacent property to the west, addressed 845 Carling Avenue. Previous environmental investigation was undertaken by Pinchin in 2016 to assess the potential subsurface impact due to the former use of 845 Carling Avenue. Three (3) boreholes were drilled along the western portion of the site, all of which were instrumented with groundwater monitoring wells. Soil samples were collected and analyzed for BTEX, PHCs (F1-F4) and VOCs. The soil results were in compliance with the selected MECP Table 7 Commercial and Residential Standards. Groundwater samples were collected for BTEX, PHCs, and VOCs analyses. VOC parameter concentrations were in excess of the applicable standards at that time. Based on these findings, the neighbouring property remains an APEC on the Phase I ESA Property.

Following the historical research, a site visit was conducted. The Phase I ESA Property is occupied by the original 1960s commercial building and a 1990's addition for CIBC Bank. Neighbouring land use includes residential and commercial (small retailers, restaurants, an automotive garage and a dry cleaner) along Preston Street. Based on the cross-and-downgradient orientation, these off-site PCAs are not considered to represent a APECs on the Phase I ESA Property.

No other potential environmental concerns were noted with current use of the Phase I ESA Property or lands within the Phase I Study Area.

## 8.2 Recommendations

Based on the findings of the assessment, **it is our opinion that a Phase II-Environmental Site Assessment is required for the subject property**

## 9.0 STATEMENT OF LIMITATIONS

This Phase I - Environmental Site Assessment report has been prepared under the supervision of a Qualified Person, in general accordance with O.Reg. 153/04, as amended, and meets the requirements of CSA Z768-01. The conclusions presented herein are based on information gathered from a limited historical review and field inspection program. The findings of the Phase I - ESA are based on a review of readily available geological, historical and regulatory information and a cursory review made at the time of the field assessment. The historical research relies on information supplied by others, such as, local, provincial and federal agencies and was limited within the scope-of-work, time and budget of the project herein.

Should any conditions be encountered at the subject site and/or historical information that differ from our findings, we request that we be notified immediately in order to allow for a reassessment.

This report was prepared for the sole use of Claridge Homes. Permission and notification from the above noted parties and Paterson will be required to release this report to any other party.

### Paterson Group Inc.



Mandy Witteman, B.Eng., M.A.Sc.



Mark S. D'Arcy, P.Eng., QP<sub>ESA</sub>



### Report Distribution:

- Claridge Homes
- Paterson Group

## 10.0 REFERENCES

### **Federal Records**

Air photos at the Energy Mines and Resources Air Photo Library.  
National Archives.  
Maps and photographs (Geological Survey of Canada surficial and subsurface mapping).  
Natural Resources Canada – The Atlas of Canada.  
Environment Canada, National Pollutant Release Inventory.  
PCB Waste Storage Site Inventory.

### **Provincial Records**

MECP Freedom of Information and Privacy Office.  
MECP Municipal Coal Gasification Plant Site Inventory, 1991.  
MECP document titled “Waste Disposal Site Inventory in Ontario”.  
MECP Brownfields Environmental Site Registry.  
Office of Technical Standards and Safety Authority, Fuels Safety Branch.  
MNR Areas of Natural Significance.  
MECP Water Well Record Inventory.  
Chapman, L.J., and Putnam, D.F., 1984: ‘The Physiography of Southern Ontario, Third Edition’, Ontario Geological Survey Special Volume 2.

### **Municipal Records**

City of Ottawa Document “Old Landfill Management Strategy, Phase I - Identification of Sites.”, prepared by Golder Associates, 2004.  
Intera Technologies Limited Report “Mapping and Assessment of Former Industrial Sites, City of Ottawa”, 1988.  
geoOttawa: City of Ottawa electronic mapping website.  
City of Ottawa Historical Land Use Inventory (HLUI) Database

### **Local Information Sources**

Personal Interviews.

### **Public Information Sources**

Google Earth.  
Google Maps/Street View.

### **Private Information Sources**

ERIS Report

## **Engineering Report**

“Phase I Environmental Site Assessment, 829 Carling Avenue, Ottawa, Ontario, (CIBC *Transit #406*),” prepared by Pinchin, dated March 2, 2016.

“Phase II Environmental Site Assessment, 829 Carling Avenue, Ottawa, Ontario, (CIBC *Transit #406*),” prepared by Pinchin, dated May 27, 2016.

# **FIGURES**

**FIGURE 1 – KEY PLAN**

**FIGURE 2 – TOPOGRAPHIC MAP**

**DRAWING PE4247-1 – SITE PLAN**

**DRAWING PE4247-2 – SURROUNDING LAND USE PLAN**



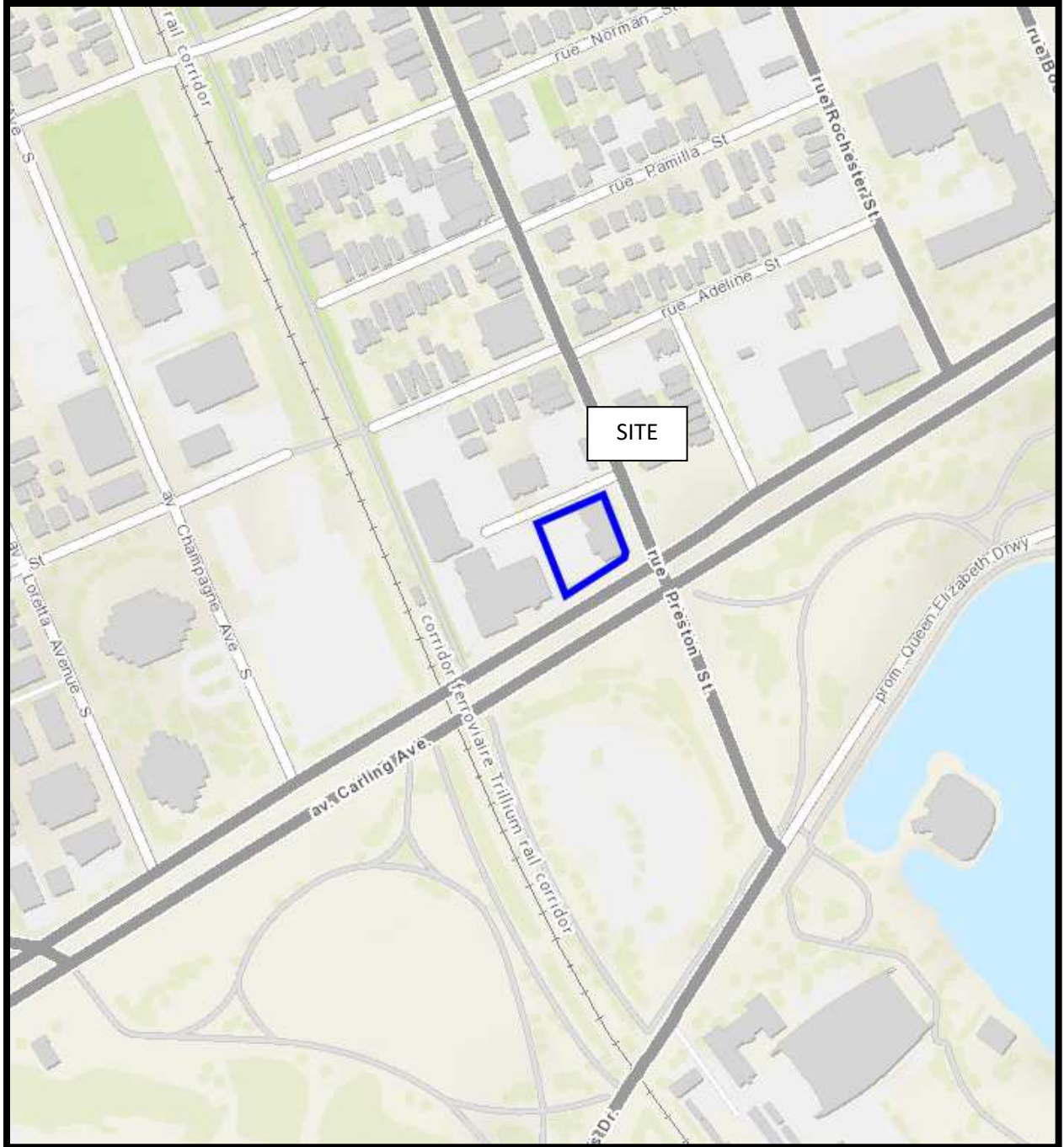


FIGURE 1  
KEY PLAN

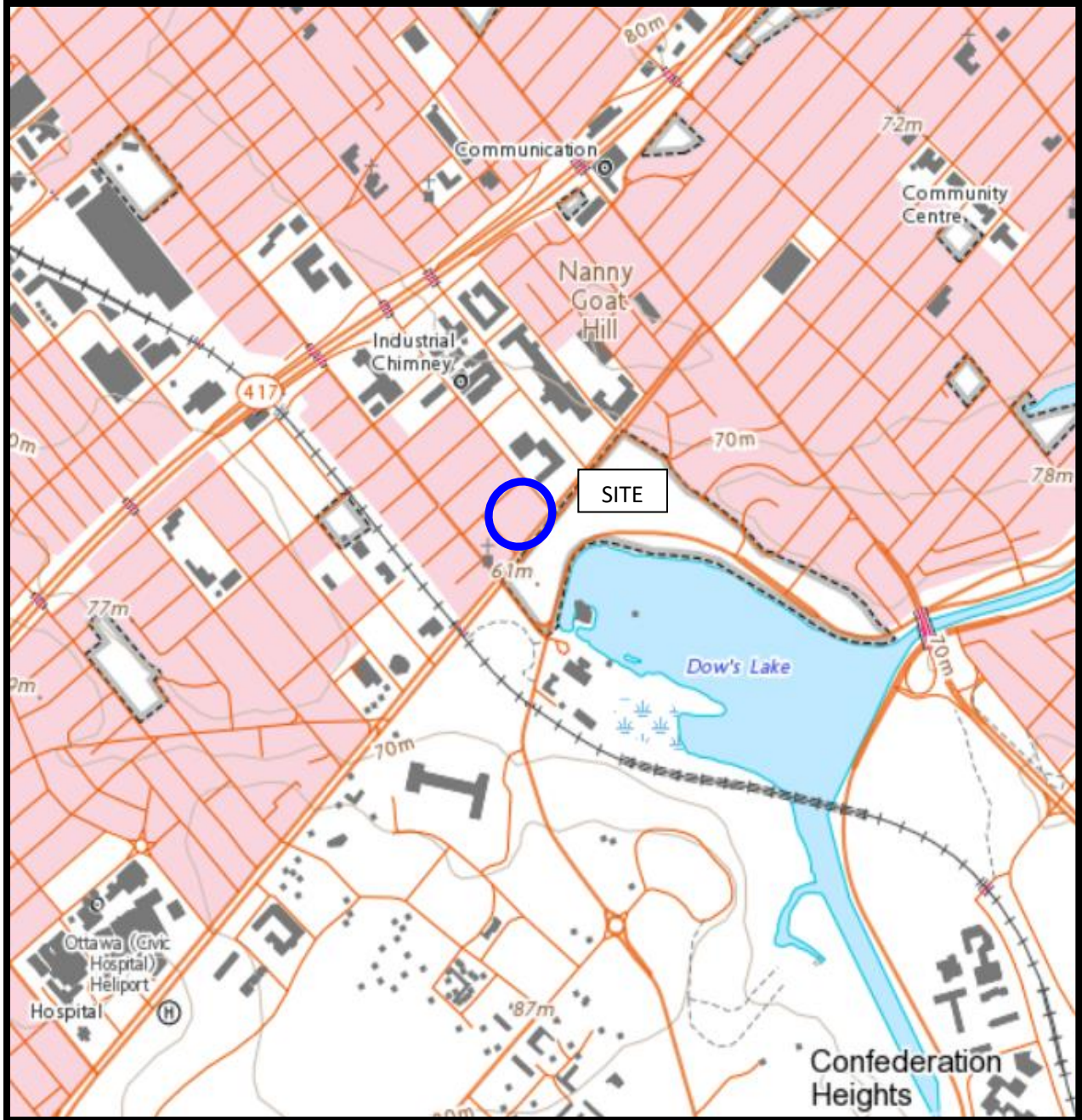
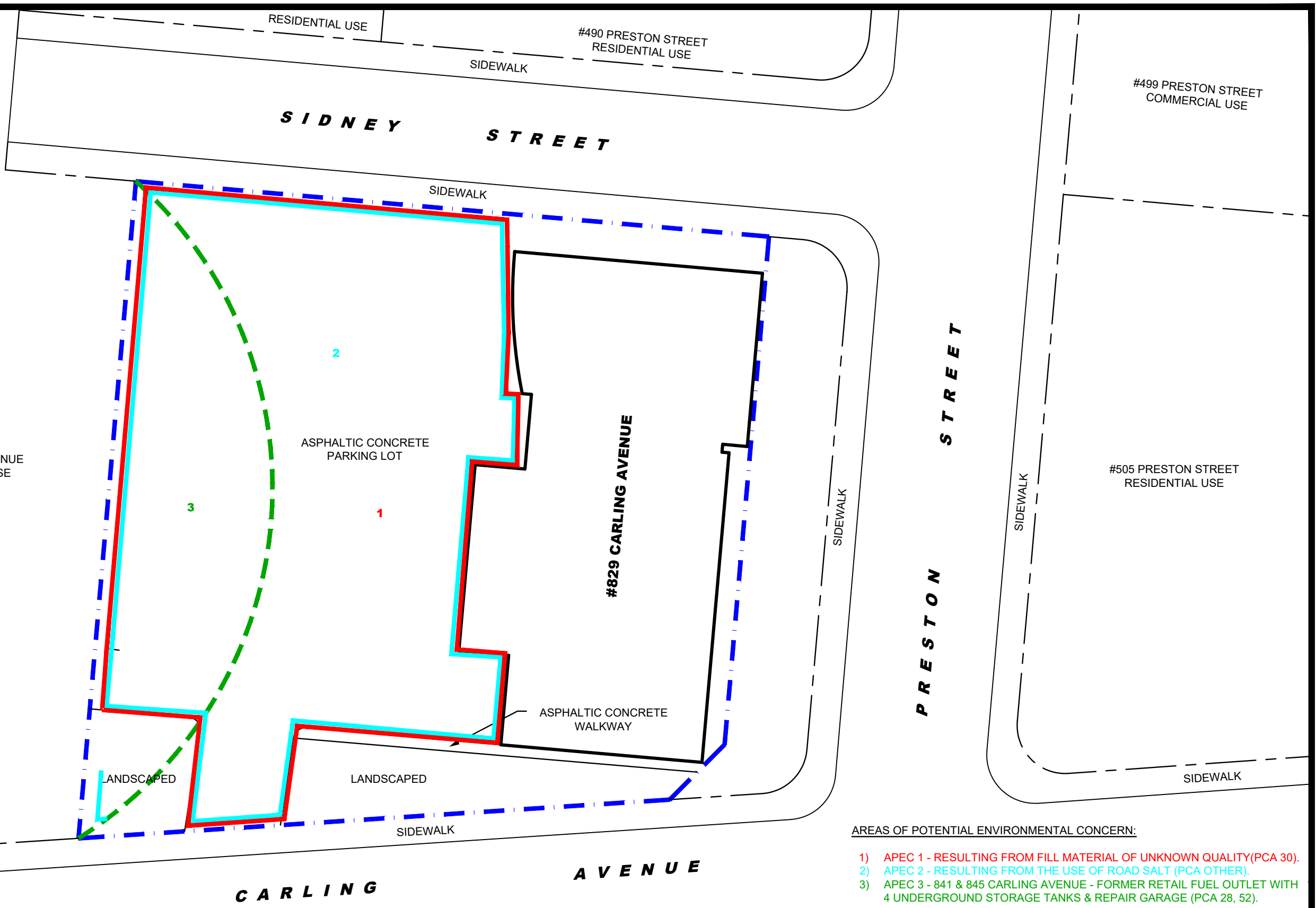
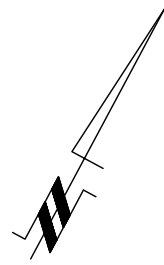


FIGURE 2  
TOPOGRAPHIC MAP





- AREAS OF POTENTIAL ENVIRONMENTAL CONCERN:**
- 1) APEC 1 - RESULTING FROM FILL MATERIAL OF UNKNOWN QUALITY (PCA 30).
  - 2) APEC 2 - RESULTING FROM THE USE OF ROAD SALT (PCA OTHER).
  - 3) APEC 3 - 841 & 845 CARLING AVENUE - FORMER RETAIL FUEL OUTLET WITH 4 UNDERGROUND STORAGE TANKS & REPAIR GARAGE (PCA 28, 52).

**patersongroup**  
 consulting engineers

154 Colonnade Road South  
 Ottawa, Ontario K2E 7J5  
 Tel: (613) 226-7381 Fax: (613) 226-6344

NO.	REVISIONS	DATE	INITIAL

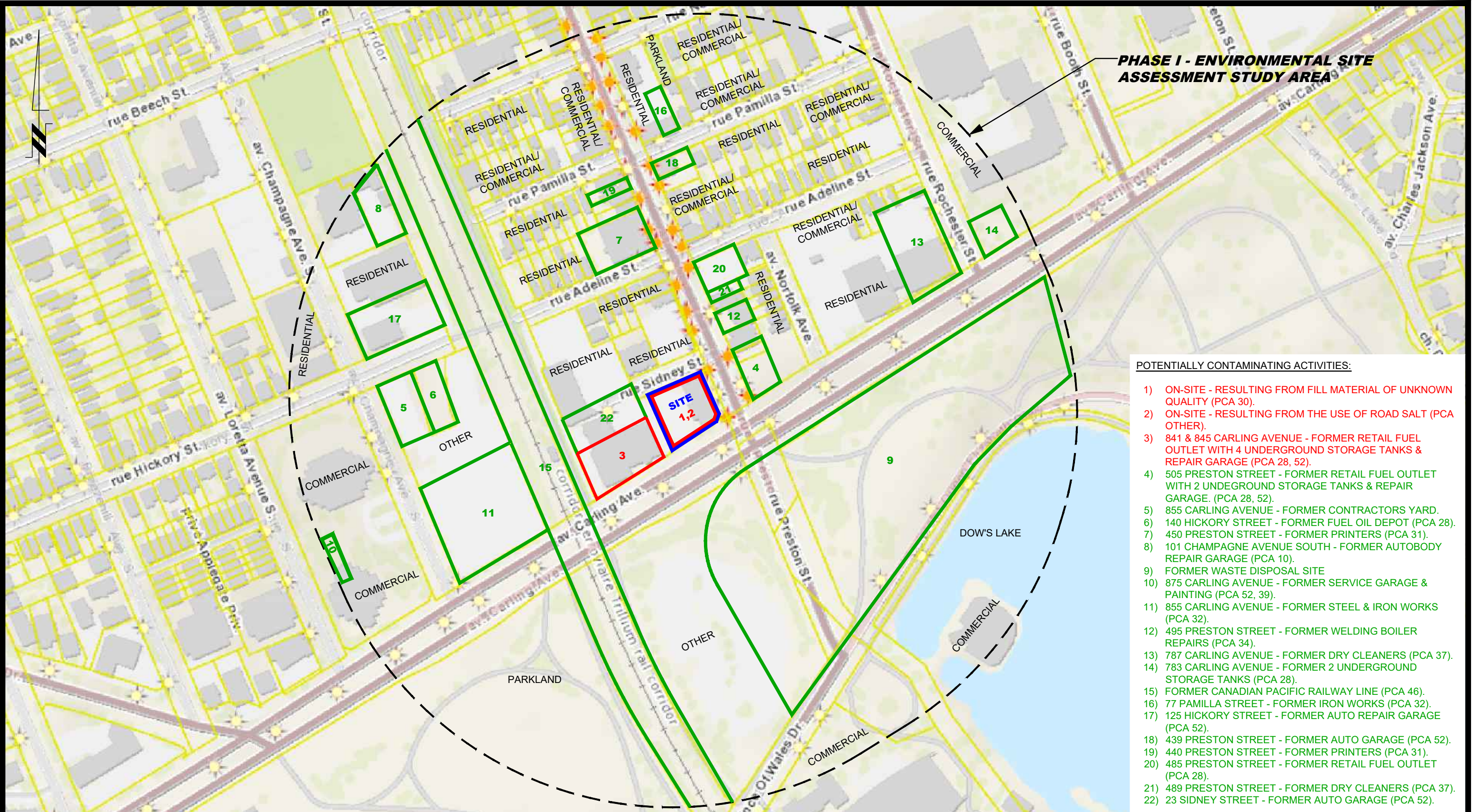
CLARIDGE HOMES  
 PHASE I - ENVIRONMENTAL SITE ASSESSMENT  
 829 CARLING AVENUE

OTTAWA, ONTARIO

**SITE PLAN**

Scale:	1:250	Date:	04/2021
Drawn by:	MPG	Report No.:	PE4247-1
Checked by:	MW	Dwg. No.:	<b>PE4247-1</b>
Approved by:	MSD	Revision No.:	





**PHASE I - ENVIRONMENTAL SITE ASSESSMENT STUDY AREA**

**POTENTIALLY CONTAMINATING ACTIVITIES:**

- 1) ON-SITE - RESULTING FROM FILL MATERIAL OF UNKNOWN QUALITY (PCA 30).
- 2) ON-SITE - RESULTING FROM THE USE OF ROAD SALT (PCA OTHER).
- 3) 841 & 845 CARLING AVENUE - FORMER RETAIL FUEL OUTLET WITH 4 UNDERGROUND STORAGE TANKS & REPAIR GARAGE (PCA 28, 52).
- 4) 505 PRESTON STREET - FORMER RETAIL FUEL OUTLET WITH 2 UNDERGROUND STORAGE TANKS & REPAIR GARAGE. (PCA 28, 52).
- 5) 855 CARLING AVENUE - FORMER CONTRACTORS YARD.
- 6) 140 HICKORY STREET - FORMER FUEL OIL DEPOT (PCA 28).
- 7) 450 PRESTON STREET - FORMER PRINTERS (PCA 31).
- 8) 101 CHAMPAGNE AVENUE SOUTH - FORMER AUTOBODY REPAIR GARAGE (PCA 10).
- 9) FORMER WASTE DISPOSAL SITE
- 10) 875 CARLING AVENUE - FORMER SERVICE GARAGE & PAINTING (PCA 52, 39).
- 11) 855 CARLING AVENUE - FORMER STEEL & IRON WORKS (PCA 32).
- 12) 495 PRESTON STREET - FORMER WELDING BOILER REPAIRS (PCA 34).
- 13) 787 CARLING AVENUE - FORMER DRY CLEANERS (PCA 37).
- 14) 783 CARLING AVENUE - FORMER 2 UNDERGROUND STORAGE TANKS (PCA 28).
- 15) FORMER CANADIAN PACIFIC RAILWAY LINE (PCA 46).
- 16) 77 PAMILLA STREET - FORMER IRON WORKS (PCA 32).
- 17) 125 HICKORY STREET - FORMER AUTO REPAIR GARAGE (PCA 52).
- 18) 439 PRESTON STREET - FORMER AUTO GARAGE (PCA 52).
- 19) 440 PRESTON STREET - FORMER PRINTERS (PCA 31).
- 20) 485 PRESTON STREET - FORMER RETAIL FUEL OUTLET (PCA 28).
- 21) 489 PRESTON STREET - FORMER DRY CLEANERS (PCA 37).
- 22) 23 SIDNEY STREET - FORMER AUTO GARAGE (PCA 52).

**patersongroup**  
consulting engineers

154 Colonnade Road South  
Ottawa, Ontario K2E 7J5  
Tel: (613) 226-7381 Fax: (613) 226-6344

NO.	REVISIONS	DATE	INITIAL

**CLARIDGE HOMES**  
**PHASE I - ENVIRONMENTAL SITE ASSESSMENT**  
**829 CARLING AVENUE**

OTTAWA, ONTARIO

Title: **SURROUNDING LAND USE PLAN**

Scale:	1:2500	Date:	04/2021
Drawn by:	JM	Report No.:	PE4247-1
Checked by:	MW	Dwg No.:	<b>PE4247-2</b>
Approved by:	MSD	Revision No.:	

p:\autocad\drawings\environmental\pe4247\pe4247-2-sup.dwg



# **APPENDIX 1**

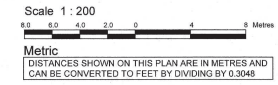
**SURVEY PLAN**

**AERIAL PHOTOGRAPHS**

**SITE PHOTOGRAPHS**

TOPOGRAPHICAL PLAN OF SURVEY OF

PART OF LOTS 1554, 1555, 1556, 1557  
 REGISTERED PLAN 38  
 CITY OF OTTAWA  
 Surveyed by Annis, O'Sullivan, Vollebek Ltd.



Surveyor's Certificate  
 I CERTIFY THAT:  
 1. This survey and plan are correct and in accordance with the Surveys Act and the Surveyors Act and the regulations made under them.  
 2. The survey was completed on the 29th day of July 2010.  
 July 29, 2010  
 Ontario Land Surveyor

Notes & Legend

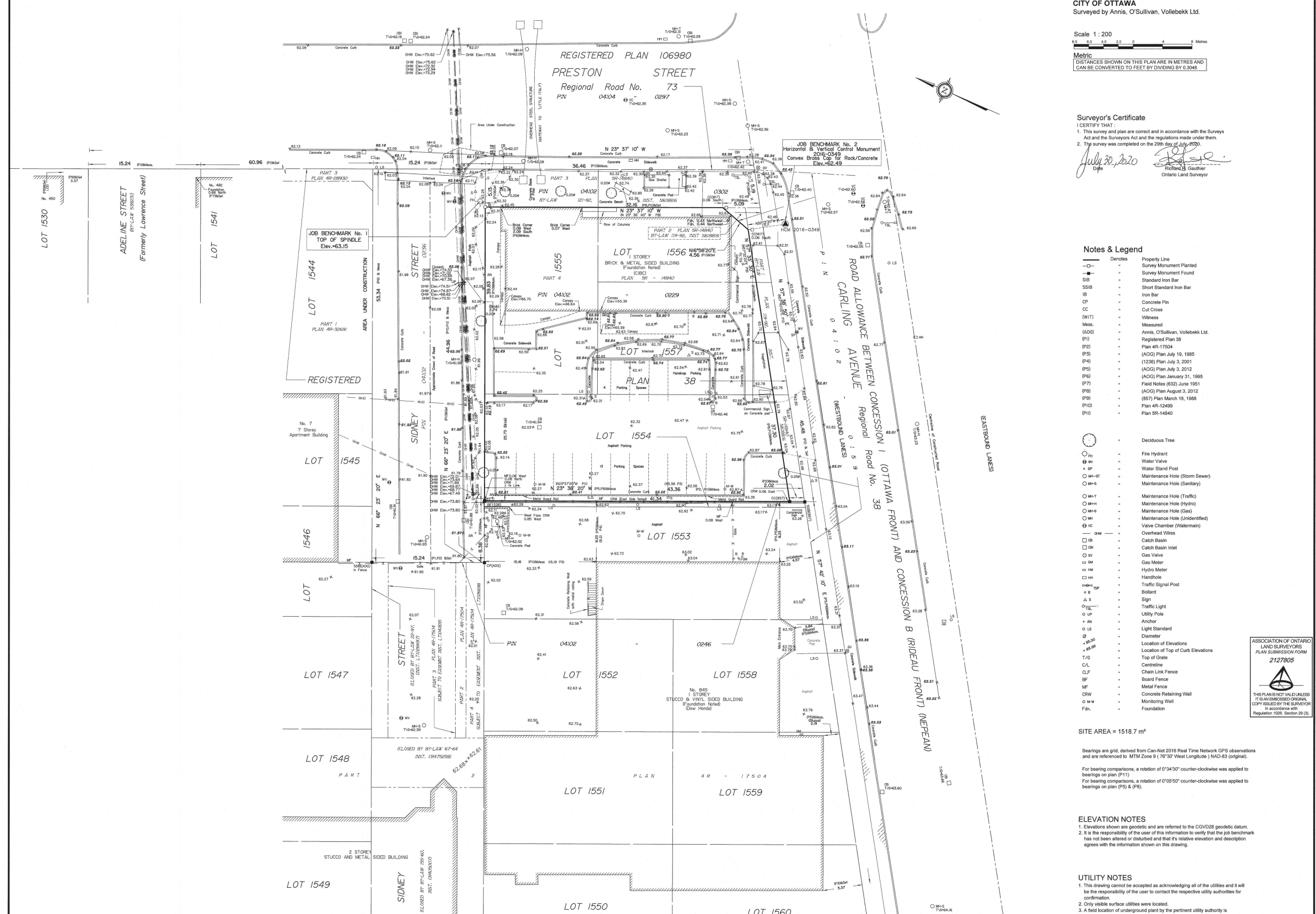

Symbol	Description
—	Property Line
—	Survey Monument Planted
—	Survey Monument Found
SIB	Standard Iron Bar
SSIB	Short Standard Iron Bar
IB	Iron Bar
CP	Concrete Pin
CC	Cut Cross
(WIT)	Witness
Mes.	Measured
(AOG)	Annis, O'Sullivan, Vollebek Ltd.
(P1)	Registered Plan 38
(P2)	Plan 4R-17504
(P3)	(AOG) Plan July 19, 1985
(P4)	(1238) Plan July 3, 2001
(P5)	(AOG) Plan July 3, 2012
(P6)	(AOG) Plan January 31, 1995
(P7)	Field Notes (633) June 1951
(P8)	(AOG) Plan August 3, 2012
(P9)	(857) Plan March 18, 1988
(P10)	Plan 4R-12499
(P11)	Plan 5R-14840
○	Deciduous Tree
○ TH	Fire Hydrant
○ W	Water Valve
○ SP	Water Stand Post
○ M-S	Maintenance Hole (Storm Sewer)
○ M-S	Maintenance Hole (Sanitary)
○ M-T	Maintenance Hole (Traffic)
○ M-H	Maintenance Hole (Hydro)
○ M-G	Maintenance Hole (Gas)
○ M	Maintenance Hole (Unidentified)
○ VC	Valve Chamber (Watermain)
— OW	Overhead Wires
□ CB	Catch Basin
□ CB	Catch Basin Inlet
□ GV	Gas Valve
□ GM	Gas Meter
□ HM	Hydro Meter
□ HH	Handhole
□ TSP	Traffic Signal Post
○ B	Bollard
○ S	Sign
○ TL	Traffic Light
○ UP	Utility Pole
○ AN	Anchor
○ LS	Light Standard
○ D	Diameter
○ EL	Location of Elevations
○ EL	Location of Top of Curb Elevations
T/G	Top of Grate
C/L	Centreline
CLF	Chain Link Fence
BF	Board Fence
MF	Metal Fence
CRW	Concrete Retaining Wall
○ M-W	Monitoring Well
Fdn.	Foundation

SITE AREA = 1518.7 m<sup>2</sup>

Bearings are grid, derived from Can-Net 2016 Real Time Network GPS observations and are referenced to MTM Zone 9 (76°30' West Longitude) NAD-83 (original).  
 For bearing comparisons, a rotation of 0°34'30" counter-clockwise was applied to bearings on plan (P11).  
 For bearing comparisons, a rotation of 0°05'50" counter-clockwise was applied to bearings on plan (P5) & (P6).

ELEVATION NOTES  
 1. Elevations shown are geodetic and are referred to the CGVD28 geodetic datum.  
 2. It is the responsibility of the user of this information to verify that the job benchmark has not been altered or disturbed and that its relative elevation and description agrees with the information shown on this drawing.

UTILITY NOTES  
 1. This drawing cannot be accepted as acknowledging all of the utilities and it will be the responsibility of the user to contact the respective utility authorities for confirmation.  
 2. Only visible surface utilities were located.  
 3. A field location of underground plant by the pertinent utility authority is mandatory before any work involving breaking ground, probing, excavating etc.






AERIAL PHOTOGRAPH  
1928






AERIAL PHOTOGRAPH  
1958






AERIAL PHOTOGRAPH  
1965



AERIAL PHOTOGRAPH  
1976



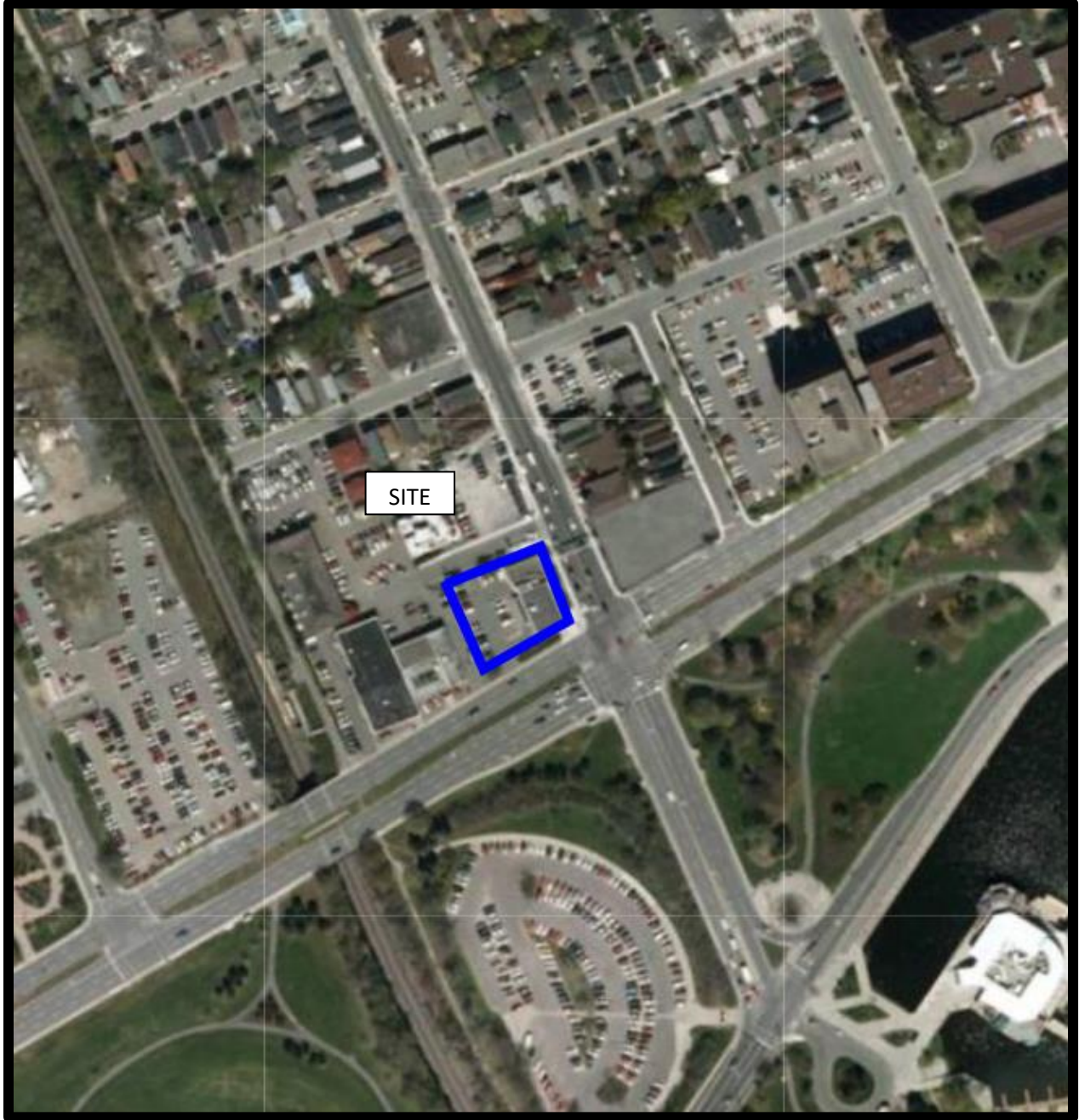


AERIAL PHOTOGRAPH  
1991



AERIAL PHOTOGRAPH  
2002





AERIAL PHOTOGRAPH  
2011



AERIAL PHOTOGRAPH  
2019



## Site Photographs

PE4247

829 Carling Avenue, Ottawa ON

April 20, 2021



Photograph 1: View of the eastern half of the Phase I Property. Photograph taken from Carling Avenue.



Photograph 2: View of the western half of the Phase I Property. Photograph taken from Carling Avenue.



## Site Photographs

PE4247

829 Carling Avenue, Ottawa ON

April 20, 2021



Photograph 3: View of the western side of the subject building. Photograph taken from Carling Avenue, looking east towards Preston Street.



Photograph 4: View of the southern side of the Phase I Property. Photograph taken from Carling Avenue.



# **APPENDIX 2**

**CHAIN OF TITLE**

**MECP FREEDOM OF INFORMATION**

**MECP WELL RECORDS**

**TSSA RESPONSE**

**HLUI RESPONSE**

**ERIS REPORT**



## READ Abstracts Limited

---

331 Cooper Street, Suite 300, Ottawa, Ontario K2P 0A4

Email: search@readsearch.com

Tel.: 613-236-0664

Fax: 613-236-3677

### ENVIRONMENTAL SEARCH

Patersongroup  
Attn: Mandy Witteman

#### BRIEF DESCRIPTION OF LAND:

829 Carling Ave. Ottawa  
Part Lots 1554, 1555, 1556, 1557, Plan 38

PIN: 04102-0229

LAST REGISTERED OWNER: Claridge Homes (March Rd. Phase 5) Inc.  
Claridge Homes (March Rd. Phase 5) Limited Partnership

NOTE: Plan 38 is a subdivision of Blocks 139 and 146, Plan 13. There are no entries for Blocks 139 and 146, Plan 13 and there are no prior entries than those listed below for Plan 38

#### CHAIN OF TITLE:

Plan 13 registered February 4, 1858  
By James Rochester

Plan 38 registered 1872  
Subdivision of Blocks 139 and 146, Plan 13

#### **Lot 1554**

Deed CR45658 registered Jan 24, 1896  
From John Abbott to James O. Lotte, George Tormey and P. J. Taeger

Deed CR46131 registered Apr 7, 1896  
From James O. Lotte, George Tormey and P. J. Taeger to Alphonse Duford

Deed CR91942 registered Sep 1, 1909  
From Alphonse Duford to Samuel Orr

Deed CR245437 registered Feb 8, 1944  
From estate of Samuel Orr to Ernest Faith

Deed CR28081 registered Nov 30, 1949  
From Ernest Faith to Bert and Ethel Wilson

Deed CR337787 registered Sep 15, 1955  
From Bert and Ethel Wilson to Colin Campbell

**Lot 1555**

Deed CR58891 registered Oct 3 1900  
From Clarence Odell to Thomas McKenna

Deed CR89268 registered Apr 8, 1909  
From Harriet and John Belanger to Henry Labreche

Deed CR89269 registered Apr 8, 1909  
From Thomas McKenna to Henry Labreche

Deed CR94316 registered Jan 25, 1910  
From Henry Labreche to Hannah and Mabel Smith

Deed CR101548 registered Jan 16, 1911  
From Thomas McKenna to Alexander McIlhinney

Deed CR162659 registered Apr 11, 1912  
From Hannah Smith and Mabel Moffatt (Smith) to Henry and Colin Campbell

Deed CR173759 registered Apr 14, 1914  
From Alexander McIlhinney to Alexander McIlhinney and Margaret McIlhinney

Deed CR214536 registered Apr 6, 1935  
From Alexander McIlhinney and Margaret McIlhinney to Beatrice Goodave

Deed CR214718 registered May 1, 1935  
From Beatrice Goodave to Fred Borshuluk

Deed CR360668 registered Jun 7, 1957  
From Fred Borshuluk to Colin Campbell

**Lot 1556**

Deed CR30249 registered May 11, 1894  
From Horace Odell to John Belanger

Deed CR52632 registered Sep 29, 1898  
From Clarence Odell to John Belanger

Deed CR61417 registered Jun 28, 1901  
From John Belanger to Harriet Belanger

Deed CR89268 registered Apr 8, 1901  
From Harriet and John Belanger to Henry Lebreche

Deed CR94316 registered Jan 25, 1910  
From Henry Labreche to Hannah and Mabel Smith

Deed CR162659 registered Apr 11, 1912  
From Hannah Smith and Mabel Moffatt (Smith) to Henry and Colin Campbell

**Lot 1557**

Deed CR46957 registered Jul 30, 1896  
From Clarence Odell to John O'Connell

Deed CR78851 registered Sep 25, 1906  
From estate of John O'Connell to Arthemise O'Connell

Deed CR126758 registered Jul 7, 1914  
From Arthemise O'Connell to Gedeon Guignon

Deed CR146369 registered Jun 13, 1919  
From estate of Gedeon Guignon to Alfred Guignon

Deed CD151411 registered May 3, 1920  
From Alfred Guignon to Henry Campbell

Deed CR230590 registered Mar 7, 1940  
From Henry Campbell to Colin Campbell

**Lots 1554, 1555, 1556, 1557**

Deed CR375718 registered Aug 7, 1958  
From Edna Campbell, Colin Campbell and estate of Henry Campbell to National Trust Co. Ltd.

Name Change OC1844996 registered Nov 10, 2016  
From National Trust Co. Ltd. to National Trust Company

Deed OC1850243 registered Nov 30, 2016  
From National Trust Company to Ontario and Central Properties Inc.

Deed OC1989674 registered Apr 30, 2018

From Ontario and Central Properties Inc. to Claridge Homes (March Rd. Phase 5) Inc./ Claridge Homes (March Rd. Phase 5) Limited Partnership

## Map: Well records

This map allows you to search and view well record information from reported wells in Ontario.

Full dataset is available in the [Open Data catalogue](#).

[Go Back to Map](#)

## Well ID

Well ID Number: 7129172  
 Well Audit Number: M04495  
 Well Tag Number: A074568

*This table contains information from the original well record and any subsequent updates.*

This well is part of a well cluster.  
 The information below is extracted from the cluster well record.  
 More information on the cluster well record (related to other wells in the cluster) is also available.

## Well Location

<b>Address of Well Location</b>	505 PRESTON ST.
<b>Township</b>	OTTAWA CITY
<b>Lot</b>	
<b>Concession</b>	
<b>County/District/Municipality</b>	OTTAWA-CARLETON
<b>City/Town/Village</b>	Ottawa
<b>Province</b>	ON
<b>Postal Code</b>	n/a
<b>UTM Coordinates</b>	NAD83 — Zone 18 Easting: 444659.00 Northing: 5027419.00
<b>Municipal Plan and Sublot Number</b>	
<b>Other</b>	

## Overburden and Bedrock Materials Interval

General Colour	Most Common Material	Other Materials	General Description	Depth	Depth
----------------	----------------------	-----------------	---------------------	-------	-------

## Annular Space/Abandonment Sealing Record

Depth From	Depth To	Type of Sealant Used (Material and Type)	Volume Placed
0 m	6.2 m	SAND & BENTONITE	

## Method of Construction & Well Use

Method of Construction	Well Use
------------------------	----------

## Status of Well

Abandoned Monitoring and Test Hole

## Construction Record - Casing

Inside Diameter	Open Hole or material	Depth From	Depth To
-----------------	-----------------------	------------	----------

## Construction Record - Screen

Outside Diameter	Material	Depth From	Depth To
------------------	----------	------------	----------

## Well Contractor and Well Technician Information

Well Contractor's Licence Number: 1844

## Results of Well Yield Testing

After test of well yield, water was
If pumping discontinued, give reason
Pump intake set at
Pumping Rate
Duration of Pumping

**Final water level**

**If flowing give rate**

**Recommended pump depth**

**Recommended pump rate**

**Well Production**

**Disinfected?** N

## **Draw Down & Recovery**

<b>Draw Down Time(min)</b>	<b>Draw Down Water level</b>	<b>Recovery Time(min)</b>	<b>Recovery Water level</b>
----------------------------	------------------------------	---------------------------	-----------------------------

SWL

1		1	
2		2	
3		3	
4		4	
5		5	
10		10	
15		15	
20		20	
25		25	
30		30	
40		40	
45		45	
50		50	
60		60	

## **Water Details**

<b>Water Found at Depth</b>	<b>Kind</b>
-----------------------------	-------------

## **Hole Diameter**

<b>Depth From</b>	<b>Depth To</b>	<b>Diameter</b>
0 m	1 m	20 cm
1 m	6.2 m	10 cm



**Audit Number:** M04495

**Date Well Completed:** May 22, 2009

**Date Well Record Received by MOE:** September 03, 2009

Updated: January 24, 2020

## Map: Well records

This map allows you to search and view well record information from reported wells in Ontario.

Full dataset is available in the [Open Data catalogue](#).

[Go Back to Map](#)

## Well ID

Well ID Number: 7263520  
 Well Audit Number: Z222249  
 Well Tag Number: A162997

*This table contains information from the original well record and any subsequent updates.*

## Well Location

<b>Address of Well Location</b>	929 CARLING AVE
<b>Township</b>	NEPEAN TOWNSHIP
<b>Lot</b>	
<b>Concession</b>	
<b>County/District/Municipality</b>	OTTAWA-CARLETON
<b>City/Town/Village</b>	Ottawa
<b>Province</b>	ON
<b>Postal Code</b>	n/a
<b>UTM Coordinates</b>	NAD83 — Zone 18 Easting: 444551.00 Northing: 5027364.00
<b>Municipal Plan and Sublot Number</b>	
<b>Other</b>	

## Overburden and Bedrock Materials Interval

General Colour	Most Common Material	Other Materials	General Description	Depth From	Depth To
BLCK		GRVL	DNSE	0 m	.31 m
BRWN	SAND	GRVL	SOFT	.31 m	1.22 m
GREY	LMSN	SHLE	LYRD	1.22 m	6.1 m

# Annular Space/Abandonment Sealing Record

Depth From	Depth To	Type of Sealant Used (Material and Type)	Volume Placed
0 m	.31 m	CONCRETE/ FLUSHMOUNT	
.31 m	2.74 m	BENTONITE	
2.74 m	6.1 m	FILTER SAND	

## Method of Construction & Well Use

Method of Construction	Well Use
Air Percussion	Monitoring and Test Hole

## Status of Well

Monitoring and Test Hole

## Construction Record - Casing

Inside Diameter	Open Hole or material	Depth From	Depth To
4.05 cm	PLASTIC	0 m	3.1 m

## Construction Record - Screen

Outside Diameter	Material	Depth From	Depth To
4.82 cm	PLASTIC	3.1 m	6.1 m

## Well Contractor and Well Technician Information

Well Contractor's Licence Number: 7241

## Results of Well Yield Testing

After test of well yield, water was
If pumping discontinued, give reason
Pump intake set at
Pumping Rate
Duration of Pumping
Final water level

**If flowing give rate**

**Recommended pump depth**

**Recommended pump rate**

**Well Production**

**Disinfected?**

## **Draw Down & Recovery**

<b>Draw Down Time(min)</b>	<b>Draw Down Water level</b>	<b>Recovery Time(min)</b>	<b>Recovery Water level</b>
----------------------------	------------------------------	---------------------------	-----------------------------

SWL

1		1	
2		2	
3		3	
4		4	
5		5	
10		10	
15		15	
20		20	
25		25	
30		30	
40		40	
45		45	
50		50	
60		60	

## **Water Details**

<b>Water Found at Depth</b>	<b>Kind</b>
-----------------------------	-------------

## **Hole Diameter**

<b>Depth From</b>	<b>Depth To</b>	<b>Diameter</b>
0 m	2.13 m	11.43 cm
2.13 m	6.1 m	7.62 cm

**Audit Number:** Z222249

**Date Well Completed:** April 15, 2016

**Date Well Record Received by MOE:** May 27, 2016

Updated: January 24, 2020

## Map: Well records

This map allows you to search and view well record information from reported wells in Ontario.

Full dataset is available in the [Open Data catalogue](#).

[Go Back to Map](#)

## Well ID

Well ID Number: 7263521  
 Well Audit Number: Z222251  
 Well Tag Number: A162988

*This table contains information from the original well record and any subsequent updates.*

## Well Location

<b>Address of Well Location</b>	829 CARLING AVE
<b>Township</b>	NEPEAN TOWNSHIP
<b>Lot</b>	
<b>Concession</b>	
<b>County/District/Municipality</b>	OTTAWA-CARLETON
<b>City/Town/Village</b>	Ottawa
<b>Province</b>	ON
<b>Postal Code</b>	n/a
<b>UTM Coordinates</b>	NAD83 — Zone 18 Easting: 444546.00 Northing: 5027378.00
<b>Municipal Plan and Sublot Number</b>	
<b>Other</b>	

## Overburden and Bedrock Materials Interval

General Colour	Most Common Material	Other Materials	General Description	Depth From	Depth To
BLCK		GRVL	DNSE	0 m	.31 m
BRWN	SAND	GRVL	SOFT	.31 m	1.52 m
GREY	LMSN	SHLE	LYRD	1.52 m	4.57 m

# Annular Space/Abandonment Sealing Record

Depth From	Depth To	Type of Sealant Used (Material and Type)	Volume Placed
0 m	.31 m	CONCRETE/ FLUSHMOUNT	
.31 m	2.13 m	BENTONITE	
2.13 m	4.57 m	FILTER SAND	

## Method of Construction & Well Use

Method of Construction	Well Use
Air Percussion	Monitoring and Test Hole

## Status of Well

Monitoring and Test Hole

## Construction Record - Casing

Inside Diameter	Open Hole or material	Depth From	Depth To
4.05 cm	PLASTIC	0 m	2.44 m

## Construction Record - Screen

Outside Diameter	Material	Depth From	Depth To
4.22 cm	PLASTIC	2.44 m	4.57 m

## Well Contractor and Well Technician Information

Well Contractor's Licence Number: 7241

## Results of Well Yield Testing

After test of well yield, water was
If pumping discontinued, give reason
Pump intake set at
Pumping Rate
Duration of Pumping
Final water level

**If flowing give rate**

**Recommended pump depth**

**Recommended pump rate**

**Well Production**

**Disinfected?**

## **Draw Down & Recovery**

<b>Draw Down Time(min)</b>	<b>Draw Down Water level</b>	<b>Recovery Time(min)</b>	<b>Recovery Water level</b>
----------------------------	------------------------------	---------------------------	-----------------------------

SWL

1		1	
2		2	
3		3	
4		4	
5		5	
10		10	
15		15	
20		20	
25		25	
30		30	
40		40	
45		45	
50		50	
60		60	

## **Water Details**

<b>Water Found at Depth</b>	<b>Kind</b>
-----------------------------	-------------

## **Hole Diameter**

<b>Depth From</b>	<b>Depth To</b>	<b>Diameter</b>
0 m	2.13 m	11.43 cm
2.13 m	4.57 m	7.62 cm



**Audit Number:** Z222251

**Date Well Completed:** April 15, 2016

**Date Well Record Received by MOE:** May 27, 2016

Updated: January 24, 2020

## Map: Well records

This map allows you to search and view well record information from reported wells in Ontario.

Full dataset is available in the [Open Data catalogue](#).

[Go Back to Map](#)

## Well ID

Well ID Number: 7343358  
 Well Audit Number: Z316607  
 Well Tag Number: A192170

*This table contains information from the original well record and any subsequent updates.*

## Well Location

<b>Address of Well Location</b>	101 Hickory St
<b>Township</b>	OTTAWA CITY
<b>Lot</b>	
<b>Concession</b>	
<b>County/District/Municipality</b>	OTTAWA-CARLETON
<b>City/Town/Village</b>	Ottawa
<b>Province</b>	ON
<b>Postal Code</b>	n/a
<b>UTM Coordinates</b>	NAD83 — Zone 18 Easting: 444401.00 Northing: 5027437.00
<b>Municipal Plan and Sublot Number</b>	
<b>Other</b>	

## Overburden and Bedrock Materials Interval

General Colour	Most Common Material	Other Materials	General Description	Depth From	Depth To
BRWN	FILL	SAND	GRVL	0 m	6 m
BRWN	SILT	CLAY	DNSE	6 m	13 m
GREY	SILT	CLAY	DNSE	13 m	18 m
GREY	LMSN		ROCK	18 m	30 m

# Annular Space/Abandonment Sealing Record

Depth From	Depth To	Type of Sealant Used (Material and Type)	Volume Placed
0 m	1 m	CONCRETE FLUSHMOUNT	
1 m	19 m	BENTONITE GROUT	
19 m	30 m	SAND	

## Method of Construction & Well Use

Method of Construction	Well Use
Diamond	Monitoring and Test Hole

## Status of Well

Monitoring and Test Hole

## Construction Record - Casing

Inside Diameter	Open Hole or material	Depth From	Depth To
1.5 cm	PLASTIC	0 m	20 m

## Construction Record - Screen

Outside Diameter	Material	Depth From	Depth To
	PLASTIC	20 m	30 m

## Well Contractor and Well Technician Information

Well Contractor's Licence Number: 7241

## Results of Well Yield Testing

After test of well yield, water was

If pumping discontinued, give reason

Pump intake set at

Pumping Rate

Duration of Pumping

Final water level

**If flowing give rate**

**Recommended pump depth**

**Recommended pump rate**

**Well Production**

**Disinfected?**

## **Draw Down & Recovery**

<b>Draw Down Time(min)</b>	<b>Draw Down Water level</b>	<b>Recovery Time(min)</b>	<b>Recovery Water level</b>
----------------------------	------------------------------	---------------------------	-----------------------------

SWL

1		1	
2		2	
3		3	
4		4	
5		5	
10		10	
15		15	
20		20	
25		25	
30		30	
40		40	
45		45	
50		50	
60		60	

## **Water Details**

<b>Water Found at Depth</b>	<b>Kind</b>
-----------------------------	-------------

## **Hole Diameter**

<b>Depth From</b>	<b>Depth To</b>	<b>Diameter</b>
-------------------	-----------------	-----------------

0 m	18 m	6 cm
18 m	20 m	4 cm
20 m	30 m	3 cm

**Audit Number:** Z316607

**Date Well Completed:** July 17, 2019

**Date Well Record Received by MOE:** September 06, 2019

Updated: January 24, 2020

## Map: Well records

This map allows you to search and view well record information from reported wells in Ontario.

Full dataset is available in the [Open Data catalogue](#).

[Go Back to Map](#)

## Well ID

Well ID Number: 7343358  
 Well Audit Number: Z316607  
 Well Tag Number: A192170

*This table contains information from the original well record and any subsequent updates.*

## Well Location

<b>Address of Well Location</b>	101 Hickory St
<b>Township</b>	OTTAWA CITY
<b>Lot</b>	
<b>Concession</b>	
<b>County/District/Municipality</b>	OTTAWA-CARLETON
<b>City/Town/Village</b>	Ottawa
<b>Province</b>	ON
<b>Postal Code</b>	n/a
<b>UTM Coordinates</b>	NAD83 — Zone 18 Easting: 444401.00 Northing: 5027437.00
<b>Municipal Plan and Sublot Number</b>	
<b>Other</b>	

## Overburden and Bedrock Materials Interval

General Colour	Most Common Material	Other Materials	General Description	Depth From	Depth To
BRWN	FILL	SAND	GRVL	0 m	6 m
BRWN	SILT	CLAY	DNSE	6 m	13 m
GREY	SILT	CLAY	DNSE	13 m	18 m
GREY	LMSN		ROCK	18 m	30 m

# Annular Space/Abandonment Sealing Record

Depth From	Depth To	Type of Sealant Used (Material and Type)	Volume Placed
0 m	1 m	CONCRETE FLUSHMOUNT	
1 m	19 m	BENTONITE GROUT	
19 m	30 m	SAND	

## Method of Construction & Well Use

Method of Construction	Well Use
Diamond	Monitoring and Test Hole

## Status of Well

Monitoring and Test Hole

## Construction Record - Casing

Inside Diameter	Open Hole or material	Depth From	Depth To
1.5 cm	PLASTIC	0 m	20 m

## Construction Record - Screen

Outside Diameter	Material	Depth From	Depth To
	PLASTIC	20 m	30 m

## Well Contractor and Well Technician Information

Well Contractor's Licence Number: 7241

## Results of Well Yield Testing

After test of well yield, water was
If pumping discontinued, give reason
Pump intake set at
Pumping Rate
Duration of Pumping
Final water level



**If flowing give rate**

**Recommended pump depth**

**Recommended pump rate**

**Well Production**

**Disinfected?**

## **Draw Down & Recovery**

<b>Draw Down Time(min)</b>	<b>Draw Down Water level</b>	<b>Recovery Time(min)</b>	<b>Recovery Water level</b>
----------------------------	------------------------------	---------------------------	-----------------------------

SWL

1		1	
2		2	
3		3	
4		4	
5		5	
10		10	
15		15	
20		20	
25		25	
30		30	
40		40	
45		45	
50		50	
60		60	

## **Water Details**

<b>Water Found at Depth</b>	<b>Kind</b>
-----------------------------	-------------

## **Hole Diameter**

<b>Depth From</b>	<b>Depth To</b>	<b>Diameter</b>
-------------------	-----------------	-----------------

0 m	18 m	6 cm
18 m	20 m	4 cm
20 m	30 m	3 cm

**Audit Number:** Z316607

**Date Well Completed:** July 17, 2019

**Date Well Record Received by MOE:** September 06, 2019

Updated: January 24, 2020

## Map: Well records

This map allows you to search and view well record information from reported wells in Ontario.

Full dataset is available in the [Open Data catalogue](#).

[Go Back to Map](#)

## Well ID

Well ID Number: 7343359  
 Well Audit Number: Z317307  
 Well Tag Number: A127463

*This table contains information from the original well record and any subsequent updates.*

## Well Location

<b>Address of Well Location</b>	101 Hickory St
<b>Township</b>	OTTAWA CITY
<b>Lot</b>	
<b>Concession</b>	
<b>County/District/Municipality</b>	OTTAWA-CARLETON
<b>City/Town/Village</b>	Ottawa
<b>Province</b>	ON
<b>Postal Code</b>	n/a
<b>UTM Coordinates</b>	NAD83 — Zone 18 Easting: 444384.00 Northing: 5027426.00
<b>Municipal Plan and Sublot Number</b>	
<b>Other</b>	

## Overburden and Bedrock Materials Interval

General Colour	Most Common Material	Other Materials	General Description	Depth From	Depth To
BRWN	FILL	SAND	GRVL	0 m	5 m
BRWN	SILT	CLAY	DNSE	5 m	12 m
GREY	LMSN		ROCK	12 m	25 m
				25 m	

# Annular Space/Abandonment Sealing Record

Depth From	Depth To	Type of Sealant Used (Material and Type)	Volume Placed
0 m	1 m	CONCRETE FLUSHMOUNT	
1 m	3 m	BENTONITE	
3 m	14 m	GROUT SLURRY	
14 m	25 m	SAND	

## Method of Construction & Well Use

Method of Construction	Well Use
Diamond	Monitoring and Test Hole

## Status of Well

Monitoring and Test Hole

## Construction Record - Casing

Inside Diameter	Open Hole or material	Depth From	Depth To
1.5 cm	PLASTIC	0 m	15 m

## Construction Record - Screen

Outside Diameter	Material	Depth From	Depth To
	PLASTIC	15 m	25 m

## Well Contractor and Well Technician Information

Well Contractor's Licence Number: 7241

## Results of Well Yield Testing

After test of well yield, water was

If pumping discontinued, give reason

Pump intake set at

Pumping Rate

Duration of Pumping

**Final water level**

---

**If flowing give rate**

---

**Recommended pump depth**

---

**Recommended pump rate**

---

**Well Production**

---

**Disinfected?**

---

## **Draw Down & Recovery**

---

<b>Draw Down Time(min)</b>	<b>Draw Down Water level</b>	<b>Recovery Time(min)</b>	<b>Recovery Water level</b>
----------------------------	------------------------------	---------------------------	-----------------------------

---

SWL

1		1	
2		2	
3		3	
4		4	
5		5	
10		10	
15		15	
20		20	
25		25	
30		30	
40		40	
45		45	
50		50	
60		60	

## **Water Details**

---

<b>Water Found at Depth</b>	<b>Kind</b>
-----------------------------	-------------

---

## **Hole Diameter**

---

<b>Depth From</b>	<b>Depth To</b>	<b>Diameter</b>
0 m	12 m	6 cm
12 m	14 m	4 cm
14 m	25 m	3 cm

**Audit Number:** Z317307

**Date Well Completed:** July 19, 2019

**Date Well Record Received by MOE:** September 06, 2019

Updated: January 24, 2020

## Map: Well records

This map allows you to search and view well record information from reported wells in Ontario.

Full dataset is available in the [Open Data catalogue](#).

[Go Back to Map](#)

## Well ID

Well ID Number: 7344784  
 Well Audit Number: Z317373  
 Well Tag Number: A274697

*This table contains information from the original well record and any subsequent updates.*

## Well Location

<b>Address of Well Location</b>	101 Hickory St
<b>Township</b>	NEPEAN TOWNSHIP
<b>Lot</b>	
<b>Concession</b>	
<b>County/District/Municipality</b>	OTTAWA-CARLETON
<b>City/Town/Village</b>	Ottawa
<b>Province</b>	ON
<b>Postal Code</b>	n/a
<b>UTM Coordinates</b>	NAD83 — Zone 18 Easting: 444401.00 Northing: 5027420.00
<b>Municipal Plan and Sublot Number</b>	
<b>Other</b>	

## Overburden and Bedrock Materials Interval

General Colour	Most Common Material	Other Materials	General Description	Depth From	Depth To
GREY	GRVL	SAND	LOOS	0 m	.31 m
BRWN	SAND	SILT	SOFT	.31 m	1.52 m
GREY	LMSN		LYRD	1.52 m	7.01 m



# Annular Space/Abandonment Sealing Record

Depth From	Depth To	Type of Sealant Used (Material and Type)	Volume Placed
0 m	.31 m	CONCRETE FLUSHMOUNT	
.31 m	5.18 m	BENTONITE	
5.18 m	7.01 m	FILTER SAND	

## Method of Construction & Well Use

Method of Construction	Well Use
Air Percussion	Monitoring and Test Hole

## Status of Well

Monitoring and Test Hole

## Construction Record - Casing

Inside Diameter	Open Hole or material	Depth From	Depth To
5.2 cm	PLASTIC	0 m	5.49 m

## Construction Record - Screen

Outside Diameter	Material	Depth From	Depth To
6.03 cm	PLASTIC	5.49 m	7.01 m

## Well Contractor and Well Technician Information

Well Contractor's Licence Number: 7241

## Results of Well Yield Testing

After test of well yield, water was
If pumping discontinued, give reason
Pump intake set at
Pumping Rate
Duration of Pumping
Final water level

**If flowing give rate**

**Recommended pump depth**

**Recommended pump rate**

**Well Production**

**Disinfected?**

## **Draw Down & Recovery**

<b>Draw Down Time(min)</b>	<b>Draw Down Water level</b>	<b>Recovery Time(min)</b>	<b>Recovery Water level</b>
----------------------------	------------------------------	---------------------------	-----------------------------

SWL

1		1	
2		2	
3		3	
4		4	
5		5	
10		10	
15		15	
20		20	
25		25	
30		30	
40		40	
45		45	
50		50	
60		60	

## **Water Details**

<b>Water Found at Depth</b>	<b>Kind</b>
-----------------------------	-------------

## **Hole Diameter**

<b>Depth From</b>	<b>Depth To</b>	<b>Diameter</b>
0 m	1.83 m	11.43 cm
1.83 m	7.01 m	8.89 cm

**Audit Number:** Z317373

**Date Well Completed:** September 01, 2019

**Date Well Record Received by MOE:** October 09, 2019

Updated: January 24, 2020

Well Ta A 028485 (number below) A028485

Instructions for Completing Form

- For use in the Province of Ontario only. This document is a permanent legal document. Please retain for future reference. All Sections must be completed in full to avoid delays in processing. Further instructions and explanations are available on the back of this form. Questions regarding completing this application can be directed to the Water Well Management Coordinator at 416-235-6203. All metre measurements shall be reported to 1/10th of a metre. Please print clearly in blue or black ink only.

Ministry Use Only

Well Owner Information

Address of Well Location (County/District/Municipality) Township Lot Concession RR#/Street Number/Name City/Town/Village Site/Compartment/Block/Tract etc. GPS Reading NAD Zone Easting Northing Unit Make/Model Mode of Operation: Undifferentiated Averaged Differentiated, specify

Log of Overburden and Bedrock Materials (see instructions)

Table with columns: General Colour, Most common material, Other Materials, General Description, Depth From, Depth To. Includes handwritten entries: Brown Sand (fill), Brown to Grey Silt, Grey Bedrock - limestone, 4 Monitoring Well installations as a cluster (Typical).

Hole Diameter table with columns: Depth From, Metres To, Diameter Centimetres. Includes handwritten entries: 0 to 2 metres, 20 and 10 centimetres.

Construction Record table with columns: Inside diam, Material, Wall thickness, Depth From, Depth To. Includes handwritten entries: 50 mm, Schedule 40, 0 to 3.23 metres, 58 mm, #10, 3.23 to 5.06 metres.

Test of Well Yield table with columns: Pumping test method, Draw Down (Time min, Water Level Metres), Recovery (Time min, Water Level Metres). Includes handwritten entries for pumping rate, duration, and water level.

Water Record section with checkboxes for Gas, Sulphur, Minerals, Fresh, Salty, and Other. Includes handwritten entries for Gas and Sulphur.

Plugging and Sealing Record table with columns: Depth set at - Metres From, To, Material and type, Volume Placed. Includes handwritten entries: 0 to 3.23 metres, Bentonite + holeplug (Typical), 50 KG.

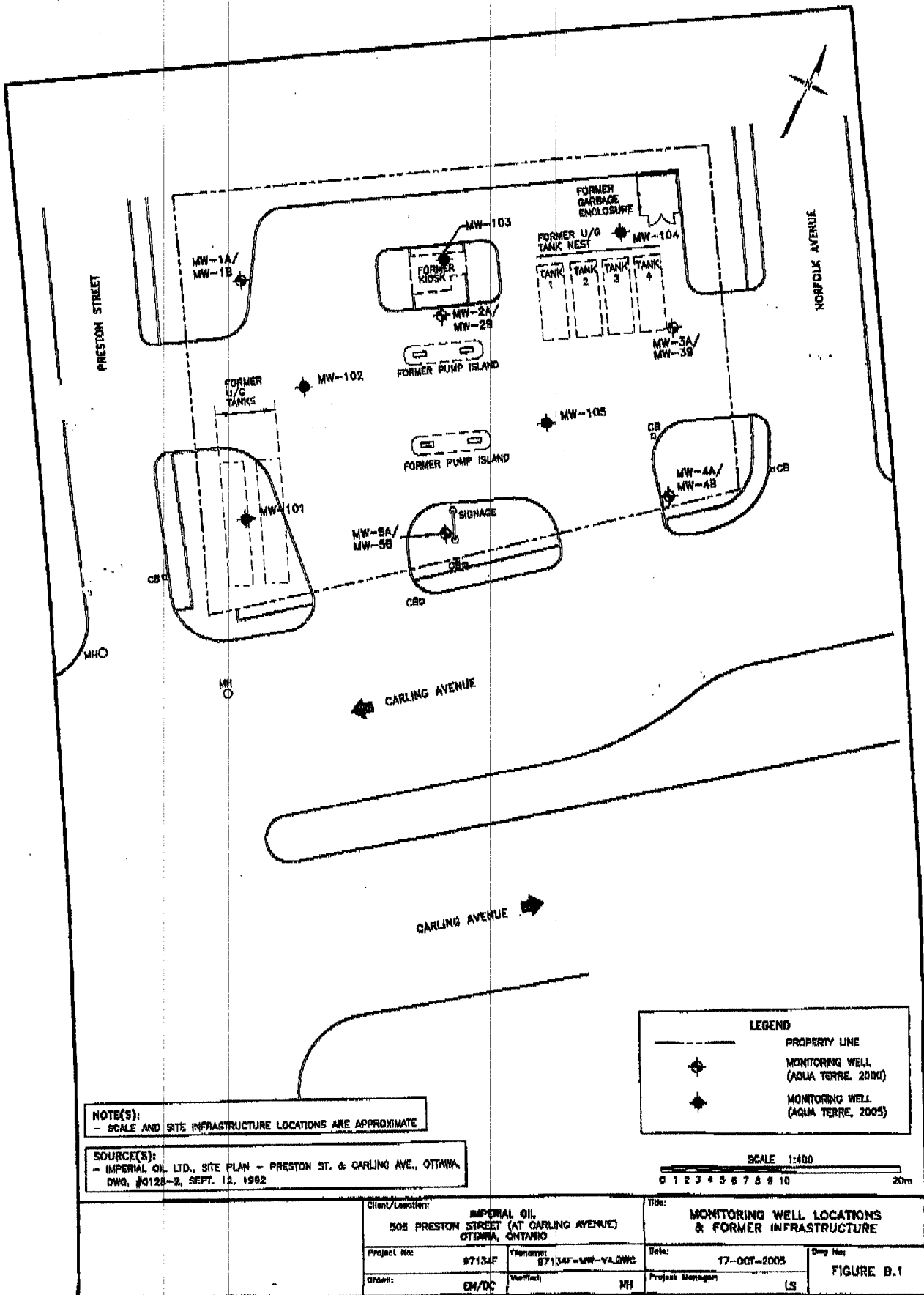
Location of Well section with text: In diagram below show distances of well from road, lot line, and building. Indicate north by arrow. Please see attached site plan.

Method of Construction and Water Use sections with checkboxes for Cable Tool, Rotary, Diamond, Digging, etc. Includes handwritten entry: Auger.

Final Status of Well and Well Contractor/Technician Information sections. Includes handwritten entries for contractor name (George Downe Estate Drilling Ltd), licence number (1844), and technician name (Downe Bruce).

Audit No. Z 36581, Date Well Completed 2005/10/03, Date Delivered 2005/10/03.


Ministry Use Only section with fields for Data Source, Contractor (1844), Date Inspected (NOV 30 2005), Date of Inspection, and Well Record Number.



**NOTE(S):**  
 - SCALE AND SITE INFRASTRUCTURE LOCATIONS ARE APPROXIMATE.

**SOURCE(S):**  
 - IMPERIAL OIL LTD., SITE PLAN - PRESTON ST. & CARLING AVE., OTTAWA, DWG. #0128-2, SEPT. 12, 1982

LEGEND	
	PROPERTY LINE
	MONITORING WELL (AQUA TERRE, 2000)
	MONITORING WELL (AQUA TERRE, 2005)



Client/Customers <b>IMPERIAL OIL 508 PRESTON STREET (AT CARLING AVENUE) OTTAWA, ONTARIO</b>		Title: <b>MONITORING WELL LOCATIONS &amp; FORMER INFRASTRUCTURE</b>	
Project No: 97134F	Drawn: 97134F-MW-VA.DWG	Date: 17-OCT-2005	Drawn By: LS
Drawn: EM/DC	Verified: MH	Project Manager:	<b>FIGURE B.1</b>

0:\AGAR\_P\58\1087\17-134F\05-05\97134F-MW-VA.DWG

1844

236581

NOV 30 2005

## Map: Well records

This map allows you to search and view well record information from reported wells in Ontario.

Full dataset is available in the [Open Data catalogue](#).

[Go Back to Map](#)

## Well ID

Well ID Number: 7344785  
 Well Audit Number: Z317372  
 Well Tag Number: A274696

*This table contains information from the original well record and any subsequent updates.*

## Well Location

<b>Address of Well Location</b>	101 Hickory St
<b>Township</b>	NEPEAN TOWNSHIP
<b>Lot</b>	
<b>Concession</b>	
<b>County/District/Municipality</b>	OTTAWA-CARLETON
<b>City/Town/Village</b>	Ottawa
<b>Province</b>	ON
<b>Postal Code</b>	n/a
<b>UTM Coordinates</b>	NAD83 — Zone 18 Easting: 444377.00 Northing: 5027411.00
<b>Municipal Plan and Sublot Number</b>	
<b>Other</b>	

## Overburden and Bedrock Materials Interval

General Colour	Most Common Material	Other Materials	General Description	Depth From	Depth To
GREY	GRVL	SAND	LOOS	0 m	.31 m
BRWN	SAND	SILT	SOFT	.31 m	1.22 m
BLCK	SILT	SAND	DNSE	1.22 m	2.44 m
GREY	LMSN		LYRD	2.44 m	6.1 m

# Annular Space/Abandonment Sealing Record

Depth From	Depth To	Type of Sealant Used (Material and Type)	Volume Placed
0 m	.31 m	CONCRETE FLUSHMOUNT	
.31 m	4.27 m	BENTONITE	
4.27 m	6.1 m	FILTER SAND	

## Method of Construction & Well Use

Method of Construction	Well Use
Air Percussion	Monitoring and Test Hole

## Status of Well

Monitoring and Test Hole

## Construction Record - Casing

Inside Diameter	Open Hole or material	Depth From	Depth To
5.2 cm	PLASTIC	0 m	4.57 m

## Construction Record - Screen

Outside Diameter	Material	Depth From	Depth To
6.03 cm	PLASTIC	4.57 m	6.1 m

## Well Contractor and Well Technician Information

Well Contractor's Licence Number: 7241

## Results of Well Yield Testing

After test of well yield, water was
If pumping discontinued, give reason
Pump intake set at
Pumping Rate
Duration of Pumping
Final water level



**If flowing give rate**

**Recommended pump depth**

**Recommended pump rate**

**Well Production**

**Disinfected?**

## **Draw Down & Recovery**

<b>Draw Down Time(min)</b>	<b>Draw Down Water level</b>	<b>Recovery Time(min)</b>	<b>Recovery Water level</b>
----------------------------	------------------------------	---------------------------	-----------------------------

SWL

1		1	
2		2	
3		3	
4		4	
5		5	
10		10	
15		15	
20		20	
25		25	
30		30	
40		40	
45		45	
50		50	
60		60	

## **Water Details**

<b>Water Found at Depth</b>	<b>Kind</b>
-----------------------------	-------------

## **Hole Diameter**

<b>Depth From</b>	<b>Depth To</b>	<b>Diameter</b>
0 m	3.1 m	11.43 cm
3.1 m	6.1 m	8.89 cm

**Audit Number:** Z317372

**Date Well Completed:** August 01, 2019

**Date Well Record Received by MOE:** October 09, 2019

Updated: January 24, 2020

## Map: Well records

This map allows you to search and view well record information from reported wells in Ontario.

Full dataset is available in the [Open Data catalogue](#).

[Go Back to Map](#)

## Well ID

Well ID Number: 7129172  
 Well Audit Number: M04495  
 Well Tag Number: A074568

*This table contains information from the original well record and any subsequent updates.*

This well is part of a well cluster.  
 The information below is extracted from the cluster well record.  
 More information on the cluster well record (related to other wells in the cluster) is also available.

## Well Location

<b>Address of Well Location</b>	505 PRESTON ST.
<b>Township</b>	OTTAWA CITY
<b>Lot</b>	
<b>Concession</b>	
<b>County/District/Municipality</b>	OTTAWA-CARLETON
<b>City/Town/Village</b>	Ottawa
<b>Province</b>	ON
<b>Postal Code</b>	n/a
<b>UTM Coordinates</b>	NAD83 — Zone 18 Easting: 444615.00 Northing: 5027400.00
<b>Municipal Plan and Sublot Number</b>	
<b>Other</b>	

## Overburden and Bedrock Materials Interval

General Colour	Most Common Material	Other Materials	General Description	Depth	Depth
----------------	----------------------	-----------------	---------------------	-------	-------

## Annular Space/Abandonment Sealing Record

Depth From	Depth To	Type of Sealant Used (Material and Type)	Volume Placed
		BENTONITE	

## Method of Construction & Well Use

Method of Construction	Well Use

## Status of Well

Abandoned Monitoring and Test Hole

## Construction Record - Casing

Inside Diameter	Open Hole or material	Depth From	Depth To

## Construction Record - Screen

Outside Diameter	Material	Depth From	Depth To

## Well Contractor and Well Technician Information

Well Contractor's Licence Number: 1844

## Results of Well Yield Testing

After test of well yield, water was
If pumping discontinued, give reason
Pump intake set at
Pumping Rate
Duration of Pumping

**Final water level**

**If flowing give rate**

**Recommended pump depth**

**Recommended pump rate**

**Well Production**

**Disinfected?** N

## **Draw Down & Recovery**

<b>Draw Down Time(min)</b>	<b>Draw Down Water level</b>	<b>Recovery Time(min)</b>	<b>Recovery Water level</b>
----------------------------	------------------------------	---------------------------	-----------------------------

SWL

1		1	
2		2	
3		3	
4		4	
5		5	
10		10	
15		15	
20		20	
25		25	
30		30	
40		40	
45		45	
50		50	
60		60	

## **Water Details**

<b>Water Found at Depth</b>	<b>Kind</b>
-----------------------------	-------------

## **Hole Diameter**

<b>Depth From</b>	<b>Depth To</b>	<b>Diameter</b>
	5 m	20 cm

**Audit Number:** M04495

**Date Well Completed:** May 13, 2009

**Date Well Record Received by MOE:** September 03, 2009

Updated: January 24, 2020

## Map: Well records

This map allows you to search and view well record information from reported wells in Ontario.

Full dataset is available in the [Open Data catalogue](#).

[Go Back to Map](#)

## Well ID

Well ID Number: 7173480  
 Well Audit Number: M08592  
 Well Tag Number: A083162

*This table contains information from the original well record and any subsequent updates.*

This well is part of a well cluster.  
 The information below is extracted from the cluster well record.  
 More information on the cluster well record (related to other wells in the cluster) is also available.

## Well Location

Address of Well Location	
Township	OTTAWA CITY
Lot	
Concession	
County/District/Municipality	OTTAWA-CARLETON
City/Town/Village	
Province	ON
Postal Code	n/a
UTM Coordinates	NAD83 — Zone 18
	Easting: 444605.00
	Northing: 5027389.00
Municipal Plan and Sublot Number	
Other	

## Overburden and Bedrock Materials Interval

General Colour	Most Common Material	Other Materials	General Description	Depth	Depth
----------------	----------------------	-----------------	---------------------	-------	-------



## Annular Space/Abandonment Sealing Record

Depth From	Depth To	Type of Sealant Used (Material and Type)	Volume Placed
------------	----------	--	---------------

## Method of Construction & Well Use

Method of Construction	Well Use
------------------------	----------

## Status of Well

## Construction Record - Casing

Inside Diameter	Open Hole or material	Depth From	Depth To
-----------------	-----------------------	------------	----------

## Construction Record - Screen

Outside Diameter	Material	Depth From	Depth To
------------------	----------	------------	----------

## Well Contractor and Well Technician Information

Well Contractor's Licence Number: 1844

## Results of Well Yield Testing

After test of well yield, water was
If pumping discontinued, give reason
Pump intake set at
Pumping Rate
Duration of Pumping
Final water level
If flowing give rate

**Recommended pump depth**

---

**Recommended pump rate**

---

**Well Production**

---

**Disinfected?**

---

### **Draw Down & Recovery**

<b>Draw Down Time(min)</b>	<b>Draw Down Water level</b>	<b>Recovery Time(min)</b>	<b>Recovery Water level</b>
SWL			
1		1	
2		2	
3		3	
4		4	
5		5	
10		10	
15		15	
20		20	
25		25	
30		30	
40		40	
45		45	
50		50	
60		60	

### **Water Details**

**Water Found at Depth**   **Kind**

---

### **Hole Diameter**

<b>Depth From</b>	<b>Depth To</b>	<b>Diameter</b>
-------------------	-----------------	-----------------

---

**Audit Number:** M08592

**Date Well Completed:** April 12, 2010

**Date Well Record Received by MOE:** December 14, 2011

Updated: January 24, 2020

## Map: Well records

This map allows you to search and view well record information from reported wells in Ontario.

Full dataset is available in the [Open Data catalogue](#).

[Go Back to Map](#)

## Well ID

Well ID Number: 7186182  
 Well Audit Number: Z153966  
 Well Tag Number: A122950

*This table contains information from the original well record and any subsequent updates.*

## Well Location

<b>Address of Well Location</b>	845 CARLING AVE
<b>Township</b>	NEPEAN TOWNSHIP
<b>Lot</b>	
<b>Concession</b>	
<b>County/District/Municipality</b>	OTTAWA-CARLETON
<b>City/Town/Village</b>	OTTAWA
<b>Province</b>	ON
<b>Postal Code</b>	n/a
<b>UTM Coordinates</b>	NAD83 — Zone 18 Easting: 444498.00 Northing: 5027336.00
<b>Municipal Plan and Sublot Number</b>	
<b>Other</b>	

## Overburden and Bedrock Materials Interval

General Colour	Most Common Material	Other Materials	General Description	Depth From	Depth To
	----			0 m	.05 m
BRWN	FILL	SAND	GRVL	.05 m	1.45 m
GREY	TILL	SAND	SLTY	1.45 m	3.4 m
GREY	ROCK	LMSN		3.4 m	9.24 m

# Annular Space/Abandonment Sealing Record

Depth From	Depth To	Type of Sealant Used (Material and Type)	Volume Placed
3.4 m	5.48 m	BENTONITE	

## Method of Construction & Well Use

Method of Construction	Well Use
Other Method HSA	Monitoring

## Status of Well

Test Hole

## Construction Record - Casing

Inside Diameter	Open Hole or material	Depth From	Depth To
5.1 cm	PLASTIC	0 m	6.29 m

## Construction Record - Screen

Outside Diameter	Material	Depth From	Depth To
5.8 cm	PLASTIC	6.29 m	9.24 m

## Well Contractor and Well Technician Information

Well Contractor's Licence Number: 7328

## Results of Well Yield Testing

After test of well yield, water was

If pumping discontinued, give reason

Pump intake set at

Pumping Rate

Duration of Pumping

Final water level

If flowing give rate

Recommended pump depth

**Recommended pump rate**

---

**Well Production**

---

**Disinfected?**

---

### **Draw Down & Recovery**

---

<b>Draw Down Time(min)</b>	<b>Draw Down Water level</b>	<b>Recovery Time(min)</b>	<b>Recovery Water level</b>
----------------------------	------------------------------	---------------------------	-----------------------------

---

SWL

1		1	
2		2	
3		3	
4		4	
5		5	
10		10	
15		15	
20		20	
25		25	
30		30	
40		40	
45		45	
50		50	
60		60	

### **Water Details**

---

<b>Water Found at Depth</b>	<b>Kind</b>
-----------------------------	-------------

---

### **Hole Diameter**

---

<b>Depth From</b>	<b>Depth To</b>	<b>Diameter</b>
-------------------	-----------------	-----------------

---

**Audit Number:** Z153966

**Date Well Completed:**

**Date Well Record Received by MOE:** August 29, 2012

Updated: January 24, 2020



## Map: Well records

This map allows you to search and view well record information from reported wells in Ontario.

Full dataset is available in the [Open Data catalogue](#).

[Go Back to Map](#)

## Well ID

Well ID Number: 7204132  
Well Audit Number: C21274  
Well Tag Number:

*This table contains information from the original well record and any subsequent updates.*

## Well Location

---

Address of Well Location	
Township	NEPEAN TOWNSHIP
Lot	
Concession	
County/District/Municipality	OTTAWA-CARLETON
City/Town/Village	
Province	ON
Postal Code	n/a
UTM Coordinates	NAD83 — Zone 18 Easting: 444604.00 Northing: 5027392.00
Municipal Plan and Sublot Number	
Other	

## Overburden and Bedrock Materials Interval

---

General Colour	Most Common Material	Other Materials	General Description	Depth From	Depth To
----------------	----------------------	-----------------	---------------------	------------	----------

---

## Annular Space/Abandonment Sealing Record

---

Depth From	Depth To	Type of Sealant Used (Material and Type)	Volume Placed
------------	----------	--	---------------

## Method of Construction & Well Use

Method of Construction	Well Use
------------------------	----------

## Status of Well

### Construction Record - Casing

Inside Diameter	Open Hole or material	Depth From	Depth To
-----------------	-----------------------	------------	----------

### Construction Record - Screen

Outside Diameter	Material	Depth From	Depth To
------------------	----------	------------	----------

## Well Contractor and Well Technician Information

Well Contractor's Licence Number: 1844

## Results of Well Yield Testing

After test of well yield, water was

If pumping discontinued, give reason

Pump intake set at

Pumping Rate

Duration of Pumping

Final water level

If flowing give rate

Recommended pump depth

Recommended pump rate

Well Production

Disinfected?

## Draw Down & Recovery

Draw Down Time(min)	Draw Down Water level	Recovery Time(min)	Recovery Water level
SWL			
1		1	
2		2	
3		3	
4		4	
5		5	
10		10	
15		15	
20		20	
25		25	
30		30	
40		40	
45		45	
50		50	
60		60	

## Water Details

Water Found at Depth	Kind
----------------------	------

## Hole Diameter

Depth From	Depth To	Diameter
------------	----------	----------

**Audit Number:** C21274

**Date Well Completed:** April 27, 2013

**Date Well Record Received by MOE:** July 03, 2013

Updated: January 24, 2020

## Map: Well records

This map allows you to search and view well record information from reported wells in Ontario.

Full dataset is available in the [Open Data catalogue](#).

[Go Back to Map](#)

## Well ID

Well ID Number: 7204971  
 Well Audit Number: Z163939  
 Well Tag Number: A137231

*This table contains information from the original well record and any subsequent updates.*

## Well Location

<b>Address of Well Location</b>	END OF ADELINE ST AT RAILWAY
<b>Township</b>	NEPEAN TOWNSHIP
<b>Lot</b>	
<b>Concession</b>	
<b>County/District/Municipality</b>	OTTAWA-CARLETON
<b>City/Town/Village</b>	Ottawa
<b>Province</b>	ON
<b>Postal Code</b>	n/a
<b>UTM Coordinates</b>	NAD83 — Zone 18 Easting: 444445.00 Northing: 5027443.00
<b>Municipal Plan and Sublot Number</b>	
<b>Other</b>	

## Overburden and Bedrock Materials Interval

General Colour	Most Common Material	Other Materials	General Description	Depth From	Depth To
----------------	----------------------	-----------------	---------------------	------------	----------

## Annular Space/Abandonment Sealing Record

Depth From	Depth To	Type of Sealant Used (Material and Type)	Volume Placed
0 m	1.75 m	DARK BROWN TO GREY BROWN FILL SAND AND GRAVEL , SOME SILT	
1.75 m	3.81 m	GREY BROWN SILT SAND, SOME GRAVEL	
0 m	6.1 m	BENTONITE PELLETS	
5.6 m	9.3 m	FILTER SAND	
3.81 m	9.3 m	DARK BROWN LIMESTONE BEDROCK	
BH 13-2 WAS THE ONLY WELL THAT WE INSTALLED			

## Method of Construction & Well Use

Method of Construction	Well Use
Diamond	Test Hole

## Status of Well

Observation Wells

## Construction Record - Casing

Inside Diameter	Open Hole or material	Depth From	Depth To
3.5 cm	PLASTIC	0 m	6.1 m

## Construction Record - Screen

Outside Diameter	Material	Depth From	Depth To
4.1 cm	PLASTIC	6.1 m	9.3 m

## Well Contractor and Well Technician Information

Well Contractor's Licence Number: 6964

## Results of Well Yield Testing

After test of well yield, water was
If pumping discontinued, give reason
Pump intake set at
Pumping Rate
Duration of Pumping
Final water level

<b>If flowing give rate</b>
<b>Recommended pump depth</b>
<b>Recommended pump rate</b>
<b>Well Production</b>
<b>Disinfected?</b>

### **Draw Down & Recovery**

<b>Draw Down Time(min)</b>	<b>Draw Down Water level</b>	<b>Recovery Time(min)</b>	<b>Recovery Water level</b>
SWL			
1		1	
2		2	
3		3	
4		4	
5		5	
10		10	
15		15	
20		20	
25		25	
30		30	
40		40	
45		45	
50		50	
60		60	

### **Water Details**

<b>Water Found at Depth</b>	<b>Kind</b>
3.3 m	

### **Hole Diameter**

<b>Depth From</b>	<b>Depth To</b>	<b>Diameter</b>
0 m	4.11 m	7 cm
4.11 m	9.3 m	5.7 cm

**Audit Number:** Z163939

**Date Well Completed:** April 29, 2013

**Date Well Record Received by MOE:** July 19, 2013

Updated: January 24, 2020



## Map: Well records

This map allows you to search and view well record information from reported wells in Ontario.

Full dataset is available in the [Open Data catalogue](#).

[Go Back to Map](#)

## Well ID

Well ID Number: 7208743  
 Well Audit Number: Z173677  
 Well Tag Number: A149989

*This table contains information from the original well record and any subsequent updates.*

## Well Location

<b>Address of Well Location</b>	440 PRESTON AVE
<b>Township</b>	NEPEAN TOWNSHIP
<b>Lot</b>	
<b>Concession</b>	
<b>County/District/Municipality</b>	OTTAWA-CARLETON
<b>City/Town/Village</b>	Ottawa
<b>Province</b>	ON
<b>Postal Code</b>	n/a
<b>UTM Coordinates</b>	NAD83 — Zone 18 Easting: 444518.00 Northing: 5027532.00
<b>Municipal Plan and Sublot Number</b>	
<b>Other</b>	

## Overburden and Bedrock Materials Interval

General Colour	Most Common Material	Other Materials	General Description	Depth From	Depth To
BRWN	FILL	SAND		0 m	1.83 m
BLCK	LMSN			1.83 m	3.35 m
GREY	LMSN			3.35 m	5.49 m

# Annular Space/Abandonment Sealing Record

Depth From	Depth To	Type of Sealant Used (Material and Type)	Volume Placed
0 m	.31 m	FLUSHMOUNT/ CONCRETE	
.31 m	2.13 m	BENTONITE	
2.13 m	5.49 m	SILICA SAND	

## Method of Construction & Well Use

Method of Construction	Well Use
Direct Push	Monitoring and Test Hole

## Status of Well

Monitoring and Test Hole

## Construction Record - Casing

Inside Diameter	Open Hole or material	Depth From	Depth To
3.45 cm	PLASTIC	0 m	2.44 m

## Construction Record - Screen

Outside Diameter	Material	Depth From	Depth To
4.21 cm	PLASTIC	2.44 m	5.49 m

## Well Contractor and Well Technician Information

Well Contractor's Licence Number: 7241

## Results of Well Yield Testing

After test of well yield, water was
If pumping discontinued, give reason
Pump intake set at
Pumping Rate
Duration of Pumping
Final water level

**If flowing give rate**

**Recommended pump depth**

**Recommended pump rate**

**Well Production**

**Disinfected?**

## **Draw Down & Recovery**

<b>Draw Down Time(min)</b>	<b>Draw Down Water level</b>	<b>Recovery Time(min)</b>	<b>Recovery Water level</b>
----------------------------	------------------------------	---------------------------	-----------------------------

SWL

1		1	
2		2	
3		3	
4		4	
5		5	
10		10	
15		15	
20		20	
25		25	
30		30	
40		40	
45		45	
50		50	
60		60	

## **Water Details**

<b>Water Found at Depth</b>	<b>Kind</b>
-----------------------------	-------------

## **Hole Diameter**

<b>Depth From</b>	<b>Depth To</b>	<b>Diameter</b>
0 m	1.83 m	8.25 cm
1.83 m	5.49 m	5.71 cm

**Audit Number:** Z173677

**Date Well Completed:** August 15, 2013

**Date Well Record Received by MOE:** October 02, 2013

Updated: January 24, 2020

**Master Well Owner's and Land Owner's Information**

First Name: Imperial Oil Last Name: \_\_\_\_\_ E-mail Address: \_\_\_\_\_  
 Mailing Address (Street Number/Name, RR): 90 Wynford Drive Municipality: Toronto Province: Ont Postal Code: M3C1K15 Telephone No. (inc. area code): 4164417873

**Location and Construction of the Master Well in the Cluster**

Address of Well Location (Street Number/Name, RR): 505 Preston Street Township: \_\_\_\_\_ Lot: \_\_\_\_\_ Concession: \_\_\_\_\_  
 County/District/Municipality: \_\_\_\_\_ City/Town/Village: Ottawa Province: Ontario Postal Code: K1H1N7

UTM Coordinates: NAD 83 Zone 18 Easting 441606 Northing 5027420 GPS Unit Make: Magellan Model: Smartac Mode of Operation:  Undifferentiated  Averaged  Differentiated, specify \_\_\_\_\_

**Overburden and Bedrock Materials (see instructions on the back of this form)**

General Colour	Most Common Material	Other Materials	General Description	Depth (Metres)	
				From	To
<u>Brown</u>	<u>Till-sand + gravel</u>	<u>- some boulders</u>		<u>0</u>	<u>4.21</u>

**Hole Details**

Depth (Metres)		Diameter (Centimetres)
From	To	
<u>0</u>	<u>4.52</u>	<u>20</u>
<u>1.52</u>	<u>4.57</u>	<u>10</u>

**Water Use**

Public  Industrial  Not used  Other, specify \_\_\_\_\_  
 Domestic  Commercial  Dewatering  
 Livestock  Municipal  Monitoring  
 Irrigation  Test Hole  Cooling & Air Conditioning

**Method of Construction**

Cable Tool  Air Percussion  Digging  
 Rotary (Conventional)  Diamond  Boring  
 Rotary (Reverse)  Jetting  Other, specify Auger  
 Rotary (Air)  Driving

**Status of Well**

Test Hole  Abandoned, Insufficient Supply  
 Replacement Well  Abandoned, Poor Water Quality  
 Dewatering Well  Other, specify \_\_\_\_\_  
 Alteration (Construction)  Abandoned, other, specify \_\_\_\_\_

**No Casing and Screen Used**  Yes  No

**Static Water Level Test** \_\_\_\_\_ Metres

**Screen**

Galvanized  Steel  Fibreglass  Concrete  Plastic  
 Outside Diameter (Centimetres): 58mm Slot No.: 10

**Water Details**

Water found at Depth	Kind of Water
____ Metres <input type="checkbox"/> Gas	<input type="checkbox"/> Fresh <input type="checkbox"/> Salty <input type="checkbox"/> Sulphur <input type="checkbox"/> Minerals
____ Metres <input type="checkbox"/> Gas	<input type="checkbox"/> Fresh <input type="checkbox"/> Salty <input type="checkbox"/> Sulphur <input type="checkbox"/> Minerals
____ Metres <input type="checkbox"/> Gas	<input type="checkbox"/> Fresh <input type="checkbox"/> Salty <input type="checkbox"/> Sulphur <input type="checkbox"/> Minerals

Disinfected  Yes  No If no, provide reason: Monitoring Well Date Master Well Completed (yyyy/mm/dd): 2007/06/28

**Cluster Information (Please also fill out the additional Cluster Well Information for Well Construction for each parcel of land and cluster.)**

Total Wells in Cluster: 6 Please indicate Number of Cluster Well Information Log Sheets Submitted: 1  
 Total Wells on this Property: unknown

**Location of Well Cluster**

Detailed Map must be provided as an attachment no larger than legal size (8.5" x 14"). Sketches are not allowed.  
 Check box to confirm detailed map is provided as per Section 11.1 (3)

**Consent to release additional information concerning the cluster to the Director upon request**

Signature: \_\_\_\_\_

**Construction Details**

Inside Diameter (Centimetres)	Material (steel, plastic, fibreglass, concrete, galvanized)	Wall Thickness	Depth (Metres)	
			From	To
<u>51</u>	<u>Plastic</u>	<u>sched. 40</u>	<u>0</u>	<u>1.27</u>

**Annular Space/Abandonment Sealing Record**

Depth Set at (Metres)	Type of Sealant Used (Material and Type)	Volume Used (Cubic Metres)
<u>0.5</u>	<u>Bentonite</u>	<u>20 kg.</u>

**Well Contractor and Well Technician Information**

Business Name of Well Contractor: George Downing Estate Drilling Ltd. Well Contractor's Licence No.: 1181414  
 Business Address (Street No./Name, number, RR): 10 Principale Municipality: Grenville Sur La Rouge  
 Province: Quebec Postal Code: J1S1V1 Business E-mail Address: downingdrilling@bell.ca  
 Telephone No. (inc. area code): 5142426416 Name of Well Technician (Last Name, First Name): Downing Bruce  
 Technician's Licence No.: 211713 Signature of Technician: \_\_\_\_\_ Date Submitted (yyyy/mm/dd): 2007/09/10

**Ministry Use Only**

Audit No.: M 00088 Well Contractor No.: 11844  
 Date Received (yyyy/mm/dd): OCT 09 2007 Date of Inspection (yyyy/mm/dd): \_\_\_\_\_  
 Remarks: \_\_\_\_\_

Well Tag A 038556  
A 038556

Cluster Well Information for Cluster Well Construction  
Regulation 903 Ontario Water Resources Act

**Property Owner's Information**

First Name: Imperial Oil | Last Name: | Mailing Address (Street No./Name, RR): 90 Wynford Drive | Municipality: Toronto  
 Province: Ontario | Postal Code: M3C1K15 | E-mail Address: | Telephone No. (inc. area code): 4164117181713

**Cluster Well Information**

Address of Well Location (Street Number/Name, RR): 505 Preston Street | Lot: | Concession: | Township: | County/District/Municipality: Ottawa / Carleton  
 City/Town/Village: Ottawa | Province: Ontario | Postal Code: K1H5H7 | GPS Unit Make: Magellan | Model: Sportrac | Unit Mode of Operation:  Averaged

Consent to release additional information to the Director upon request

Signature of Technician/Contractor: *Bruce Downing* | Date (yyyy/mm/dd): 2007/09/10

Well # on Sketch	UTM Coordinates		Full Depth of Hole (metres)	Hole Diameter (cm)	Method of Construction	Casing Material	Casing Length (metres)	Screen Interval (metres)		Annular Space Sealant Used	Static Water Level (metres)	Abandonment Sealant Used	Comments	Date of Completion (yyyy/mm/dd)
	Zone	Easting						Northing	From					
202	18	4441600	5027420	4.27	20/10	PVC	1.27	1.27	4.27	Bentonite		N/A		2007/06/28
203	18	4441612	5027434	4.27	20/10	↓	↓	↓	↓	↓		↓		2007/06/28
204	18	4441635	5027433	4.27	20/10	↓	↓	↓	↓	↓		↓		2007/06/27
205	18	4441644	5027433	4.25	20/10	↓	↓	↓	4.25	↓		↓		2007/06/27
206	18	4441645	5027440	4.27	20/10	↓	↓	↓	↓	↓		↓		2007/06/27

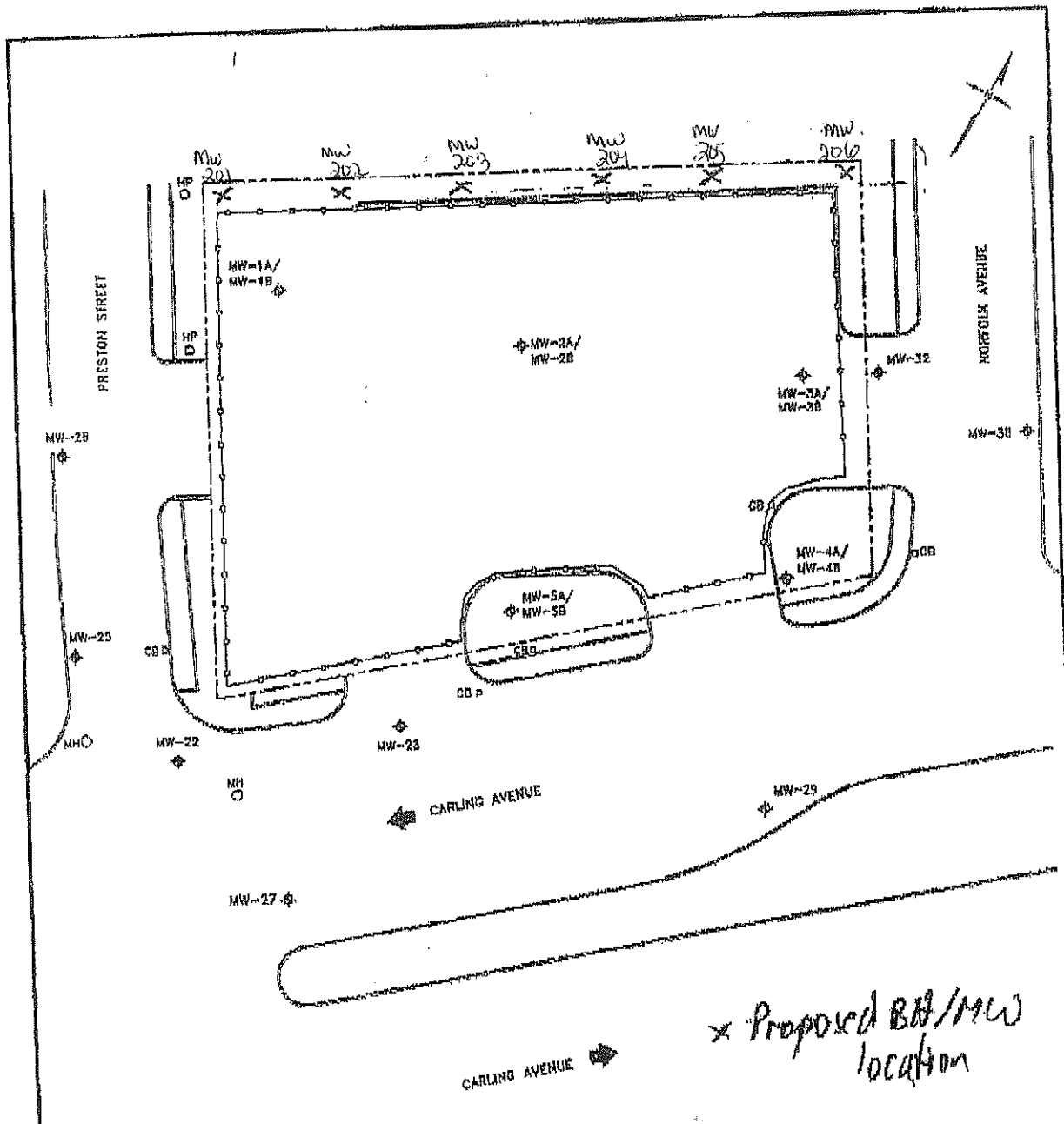
**Well Contractor and Well Technician Information**

Business Name of Well Contractor: George Downing Estate Milling Ltd | Business Address (Street Number/Name, RR): 410 Principale | Municipality: Grenville Sur La Rouge | Province: Qc  
 Postal Code: J1O1V1 | Business Telephone No. (inc. area code): 8119242641619 | Well Contractor's Licence No.: 1181414 | Business E-mail Address: downingedrilling@bellnet.ca  
 Name of Well Technician (First Name, Last Name): Bruce Downing | Well Technician's Licence No.: T121173 | Date Submitted (yyyy/mm/dd): 2007/09/10 | Signature of Technician: *Bruce Downing*

Date 1st Well in Cluster Constructed (yyyy/mm/dd): 2007/06/27 | Date Last Well in Cluster Constructed (yyyy/mm/dd): 2007/06/28

**Ministry Use Only**

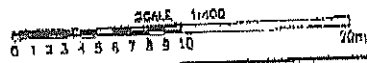
Date Received (yyyy/mm/dd): OCT 09 2007 | Date Inspected (yyyy/mm/dd):  
 Audit No.: C 00041 | Remarks:



NOTE(S):  
 - SCALE AND SITE INFRASTRUCTURE LOCATIONS ARE APPROXIMATE

SOURCE(S):  
 - IMPERIAL OIL LTD., SITE PLAN - PRESTON ST. & CARLING AVE., OTTAWA, ONTARIO, DING. #012R-2, SEPT. 12, 1982

LEGEND	
	PROPERTY LINE
	FENCE LINE
	MANHOLE
	HYDRO POLE
	CATCH BASIN
	MONITORING WELL (AQUA TERRAE, 2000)



Client/Location: IMPERIAL OIL 505 PRESTON STREET (AT CARLING AVENUE) OTTAWA, ONTARIO		Title: SITE LAYOUT	
Project No: 07134F	Revision: SITE_07134F_001C	Date: 15-JUN-2008	Dwg No: FIGURE 3.2
Drawn: EM	Checked: EA	Project Manager: MC	

OCT 0 9 2007

M 00088  
 C 00041

1844



BH 304

Address of Well Location (Street Number/Name, RR) 505 Preston Street Township \_\_\_\_\_ Lot \_\_\_\_\_ Concession \_\_\_\_\_  
 County/District/Municipality \_\_\_\_\_ City/Town/Village Ottawa Province Ontario Postal Code \_\_\_\_\_

UTM Coordinates Zone Easting Northing GPS Unit Make Model Mode of Operation:  
 NAD 83 18 4446055027409 Garmin Etrex  Undifferentiated  Averaged  
 Differentiated, specify \_\_\_\_\_

Overburden and Bedrock Materials (see instructions on the back of this form)				
General Colour	Most Common Material	Other Materials	General Description	Depth (Metres) From To
<u>DK Grey</u>	<u>Sandfill</u>	<u>silt + clay</u>	<u>Coarse to med. grained</u>	<u>0 1.2</u>

Hole Details		
Depth (Metres) From	To	Diameter (Centimetres)
<u>0</u>	<u>1.2</u>	<u>20</u>
<u>1.2</u>	<u>5.9</u>	<u>10</u>

**Water Use**

Public  Industrial  Not used  Other, specify \_\_\_\_\_  
 Domestic  Commercial  Dewatering  
 Livestock  Municipal  Monitoring  
 Irrigation  Test Hole  Cooling & Air Conditioning

**Method of Construction**

Cable Tool  Air Percussion  Digging  
 Rotary (Conventional)  Diamond  Boring  
 Rotary (Reverse)  Jetting  Other, specify HSA  
 Rotary (Air)  Driving

**Status of Well**

Test Hole  Abandoned, Insufficient Supply  
 Replacement Well  Abandoned, Poor Water Quality  
 Dewatering Well  Other, specify \_\_\_\_\_  
 Alteration (Construction)  Abandoned, other, specify \_\_\_\_\_

**No Casing and Screen Used**  Yes  No

**Static Water Level Test** \_\_\_\_\_ Metres

**Screen**

Galvanized  Steel  Fibreglass  Concrete  Plastic

Outside Diameter (Centimetres) 5.8 Slot No. 10

**Water Details**

Water found at Depth \_\_\_\_\_ Metres  Gas  Fresh  Salty  Sulphur  Minerals  
 Kind of Water \_\_\_\_\_  
 Water found at Depth \_\_\_\_\_ Metres  Gas  Fresh  Salty  Sulphur  Minerals  
 Kind of Water \_\_\_\_\_  
 Water found at Depth \_\_\_\_\_ Metres  Gas  Fresh  Salty  Sulphur  Minerals  
 Kind of Water \_\_\_\_\_

Disinfected  Yes  No If no, provide reason: Monitoring well Date Master Well Completed (yyyy/mm/dd) 2009/02/26

**Cluster Information (Please also fill out the additional Cluster Well Information for Well Construction for each parcel of land and cluster.)**

Total Wells in Cluster 5 Please indicate Number of Cluster Well Information Log Sheets Submitted  
 Total Wells on this Property unknown 1

**Location of Well Cluster**

Detailed Map must be provided as an attachment no larger than legal size (8.5" x 14"). Sketches are not allowed.  
 Check box to confirm detailed map is provided as per Section 11.1 (3)



Construction Details				
Inside Diameter (Centimetres)	Material (steel, plastic, fibreglass, concrete, galvanized)	Wall Thickness	Depth (Metres) From To	
<u>5.1</u>	<u>PVC</u>	<u>Sched 40</u>	<u>0</u>	<u>4.4</u>

Annular Space/Abandonment Sealing Record			
Depth Set at (Metres) From To	Type of Sealant Used (Material and Type)	Volume Used (Cubic Metres)	
<u>0 3.6</u>	<u>Bentonite</u>	<u>46 Kgs.</u>	

**Well Contractor and Well Technician Information**

Business Name of Well Contractor George Downing Estate Drilling Well Contractor's Licence No. 1181414  
 Business Address (Street No./Name, number, RR) 410 Rue Principale Grenville-sur-la-Rouge Municipality \_\_\_\_\_  
 Province QC Postal Code J0V1B0 Business E-mail Address downing@hawk.igs.net  
 Bus. Telephone No. (inc. area code) 8192426469 Name of Well Technician (Last Name, First Name) Downing Bruce  
 Well Technician's Licence No. 21173 Signature of Technician Bruce Downing Date Submitted (yyyy/mm/dd) 2009/04/27

**Ministry Use Only**

Audit No. M 04459 Well Contractor No. \_\_\_\_\_  
 Date Received (yyyy/mm/dd) MAY 20 2009 Date of Inspection (yyyy/mm/dd) \_\_\_\_\_  
 Remarks \_\_\_\_\_



Address of Well Location (Street Number/Name, RR) 505 Preston Street. Lot \_\_\_\_\_ Concession \_\_\_\_\_ Township \_\_\_\_\_ County/District/Municipality \_\_\_\_\_

City/Town/Village Ottawa Province Ontario Postal Code \_\_\_\_\_ GPS Unit Make Gemini Model Etrex Unit Mode of Operation  Undifferentiated  Averaged  Differentiated, specify: \_\_\_\_\_

Signature of Technician/Contractor Bruce Downing Date (yyyy/mm/dd) 2009/04/27

Well # on Sketch	UTM Coordinates		Full Depth of Hole (metres)	Hole Diameter (cm)	Method of Construction	Casing Material	Casing Length (metres)	Screen Interval (metres)		Annular Space Sealant Used	Static Water Level (metres)	Abandonment Sealant Used	Comments	Date of Completion (yyyy/mm/dd)
	Zone	Easting						Northing	From					
BH 400	18	444	6595027419	6.2	20/10	HSA/DIA	PVC	3.0	3.0	6.2	Bentonite			2009/03/25
BH 402	18	444	6665027421	6.2	↓	↓	↓	3.0	3.0	6.2	↓			2009/03/25
BH 405	18	444	6015027395	6.2	↓	↓	↓	3.0	3.0	6.2	↓			2009/03/27
BH 406	18	444	6155027383	6.2	↓	↓	↓	3.0	3.0	6.2	↓			2009/03/27

**Well Contractor and Well Technician Information**

Business Name of Well Contractor George Downing Estate Drilling Business Address (Street Number/Name, RR) 410 Rue Principale Grenville Sur la Prouce Municipality QC Province QC

Postal Code J0V 1B0 Business Telephone No. (inc. area code) 819 242 6469 Well Contractor's Licence No. 1844 Business E-mail Address downing@hawksigs.net

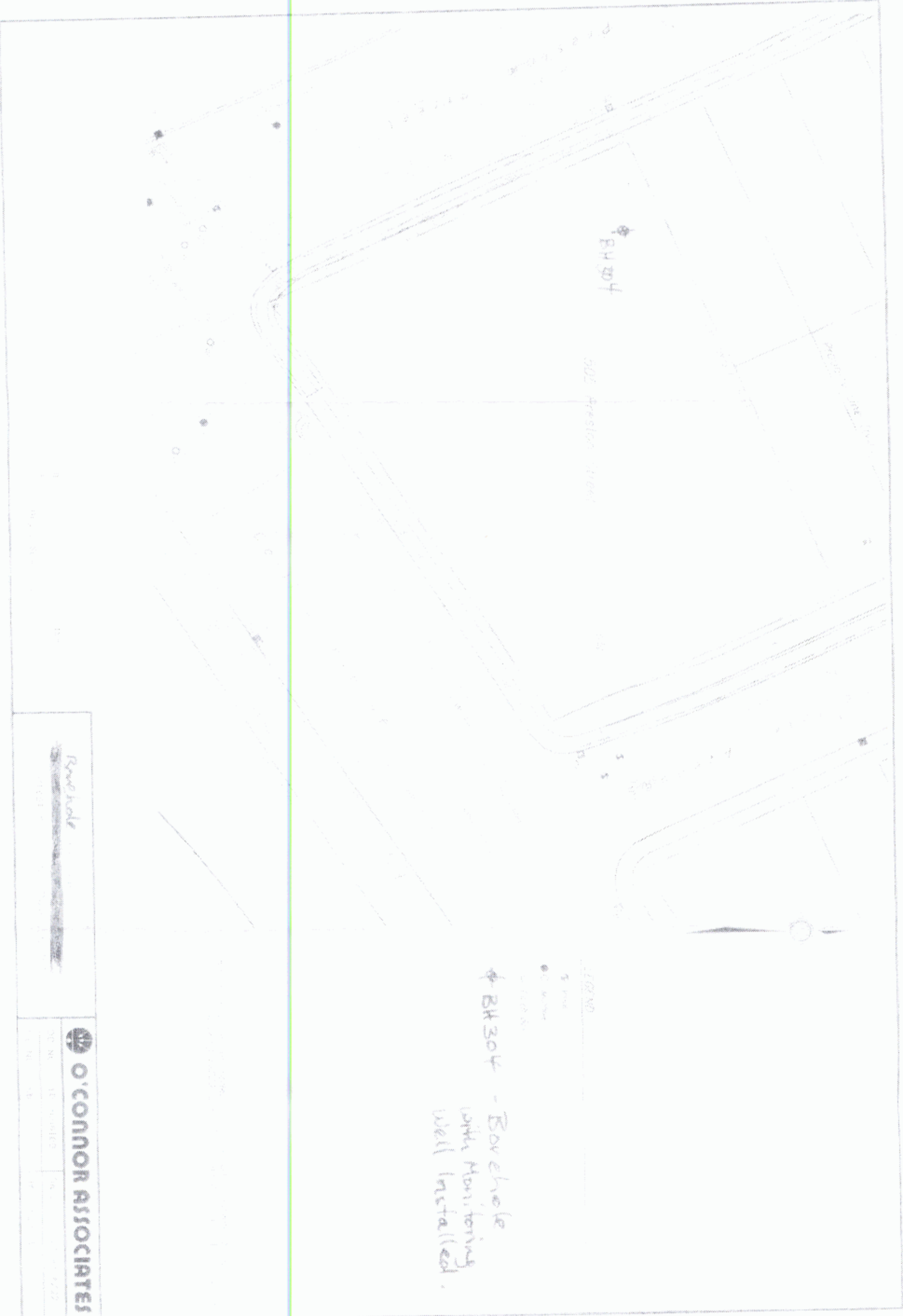
Name of Well Technician (First Name, Last Name) Bruce Downing Well Technician's Licence No. 2173 Date Submitted (yyyy/mm/dd) 2009/04/27 Signature of Technician Bruce Downing

Date 1st Well in Cluster Constructed (yyyy/mm/dd) 2009/03/26 Date Last Well in Cluster Constructed (yyyy/mm/dd) 2009/03/27

**Ministry Use Only**

Date Received (yyyy/mm/dd) \_\_\_\_\_ Date Inspected (yyyy/mm/dd) MAY 20 2009

Audit No. c 05165 Remarks M04459



LEGEND  
 ● 5' DIA  
 ○ 10' DIA  
 ○ 20' DIA  
 ○ BH 304 - Borchole  
 with Monitoring  
 Well installed.

*Borchole*

**O'CONNOR ASSOCIATES**

DATE	BY	NO.	REV.

MAY 20 2009

C-1844 C05165 M04459







Property Owner's Information		90 Wynford Drive			Toronto			
First Name	Imperial Oil	Last Name	Mailing Address (Street No./Name, RR)			Municipality		
<i>City of Ottawa</i>		<i>110 Laurier Avenue W. 5th Floor</i>			<i>Ottawa</i>			
Province	ON	Postal Code	E-mail Address			Telephone No. (inc. area code)		
		<i>K1P 1S1</i>				<i>613 280 2424</i>		
Cluster Well Information		MSC 1K5			416 441 7864			
Address of Well Location (Street Number/Name, RR)		Lot	Concession	Township		County/District/Municipality		
<i>Adjacent to 505 Preston Street</i>								
City/Town/Village	Province	Postal Code	GPS Unit Make	Model	Unit Mode of Operation	<input type="checkbox"/> Undifferentiated <input checked="" type="checkbox"/> Averaged		
<i>Ottawa</i>	Ontario		<i>Garmin</i>	<i>Etrex</i>	<input type="checkbox"/> Differentiated, specify:			

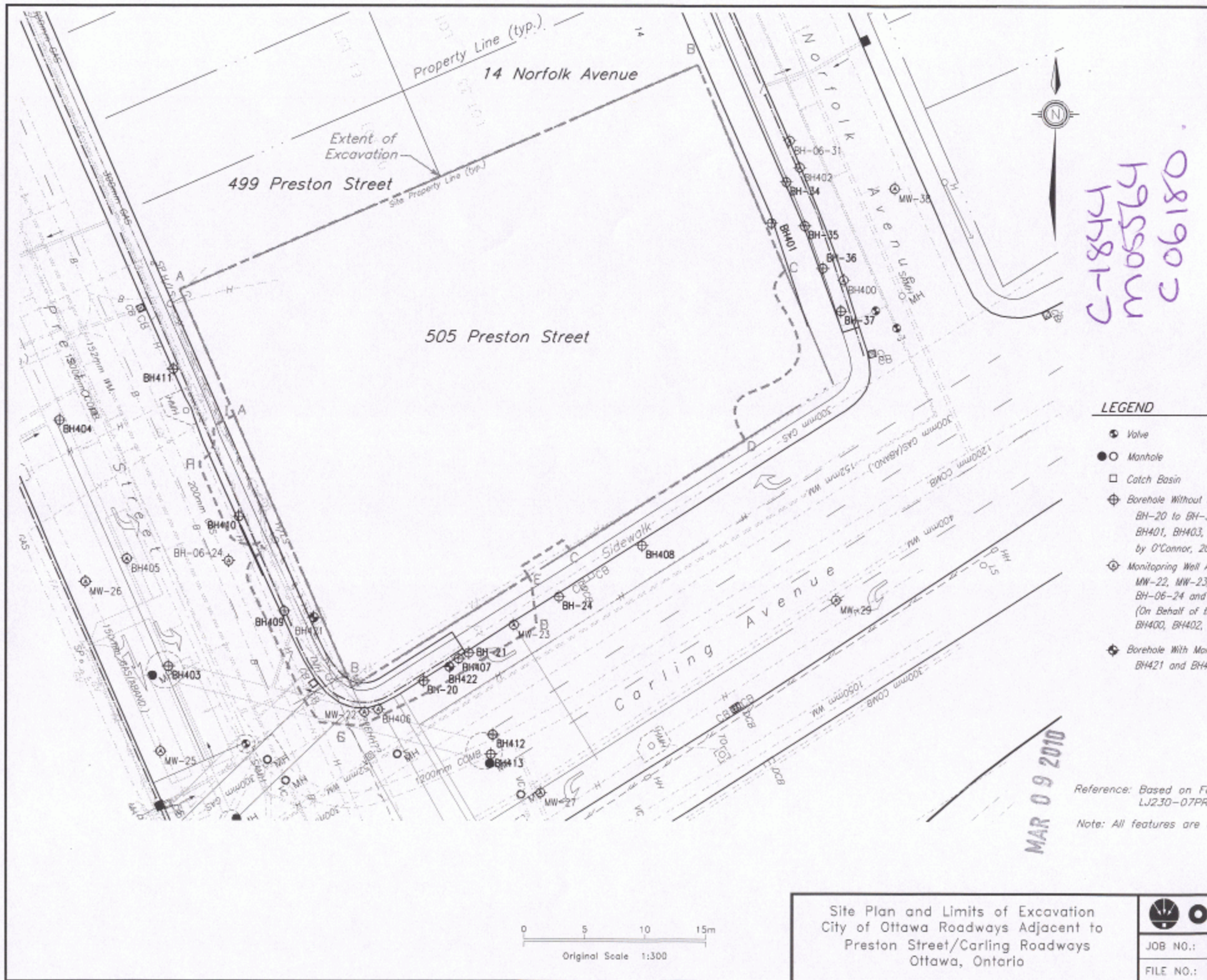
Signature of Technician/Contractor		Date (yyyy/mm/dd)
<i>Bruce Downing</i>		<i>2010/02/15</i>

Well # on Sketch	Zone	UTM Coordinates		Full Depth of Hole (metres)	Hole Diameter (cm)	Method of Construction	Casing Material	Casing Length (metres)	Screen Interval (metres)		Annular Space Sealant Used	Static Water Level (metres)	Abandonment Sealant Used	Comments	Date of Completion (yyyy/mm/dd)
		Easting	Northing						From	To					
<i>PT 422</i>		<i>1844462</i>	<i>5027383</i>	<i>6.1</i>	<i>20</i>	<i>HSA</i>	<i>PVC</i>	<i>3.0</i>	<i>3.0</i>	<i>6.1</i>	<i>Bentonite</i>	<i>1.37</i>			<i>2009/12/23</i>

Well Contractor and Well Technician Information					
Business Name of Well Contractor		Business Address (Street Number/Name, RR)		Municipality	Province
<i>George Downing Estate Drilling Ltd.</i>		<i>410 Rue Principale</i>		<i>Grenville</i>	<i>Quebec</i>
Postal Code	Business Telephone No. (inc. area code)	Well Contractor's Licence No.	Business E-mail Address		
<i>J0V 1B0</i>	<i>819 242 6469</i>	<i>1844</i>	<i>downing@hawk-igs.net</i>		
Name of Well Technician (First Name, Last Name)		Well Technician's Licence No.	Date Submitted (yyyy/mm/dd)	Signature of Technician	
<i>Bruce Downing</i>		<i>2173</i>	<i>2010/02/15</i>	<i>Bruce Downing</i>	

Date 1st Well in Cluster Constructed (yyyy/mm/dd)	Date Last Well in Cluster Constructed (yyyy/mm/dd)
<i>2009/12/23</i>	<i>2009/12/23</i>
Ministry Use Only	
Date Received (yyyy/mm/dd)	Date Inspected (yyyy/mm/dd)
<i>MAR 09 2010</i>	
Audit No.	Remarks
<i>c06180</i>	<i>m05564</i>






C-18844  
M05564  
C06180


**LEGEND**

- Valve
- Manhole
- Catch Basin
- ⊕ Borehole Without A  
BH-20 to BH-3  
BH401, BH403, ,  
by O'Connor, 20
- ⊕ Monitoring Well A  
MW-22, MW-23,  
BH-06-24 and  
(On Behalf of th  
BH400, BH402, ,
- ⊕ Borehole With Man  
BH421 and BH4,

MAR 09 2010

Reference: Based on Fc  
LJ230-07PR,  
Note: All features are s



Site Plan and Limits of Excavation City of Ottawa Roadways Adjacent to Preston Street/Carling Roadways Ottawa, Ontario	
	JOB NO.:
	FILE NO.:



**Water Well Help Desk**

**EMRB - RECEIVED**

**MAR 08 2010**

**From:** Jane Landriault [jelandriault@yahoo.ca]

**Sent:** March 8, 2010 4:01 PM

**To:** Water Well Help Desk

**Subject:** Master well record A090614

Hello,

Please be advised that the date of installation is missing on this report. The date should read December 23, 2009.

Thank you very much,

Jane Landriault  
Well Contractor's Licence No. 1844  
George Downing Estate Drilling Ltd.

---

The new Internet Explorer® 8 - Faster, safer, easier. Optimized for Yahoo! [Get it Now for Free!](#)

©-1844  
m05564

08/03/2010



**3** m.w. abandonments  
1- No Tag 2-A038556

**Master Well Owner's and Land Owner's Information**

First Name: Imperial Oil Last Name: \_\_\_\_\_ E-mail Address: \_\_\_\_\_  
 Mailing Address (Street Number/Name, RR): 90 Wyford Drive Municipality: Toronto Province: ON Postal Code: M3C 1K5 Telephone No. (inc. area code): 416 786 1414

**Location and Construction of the Master Well in the Cluster**

Address of Well Location (Street Number/Name, RR): 505 Preston Street Township: \_\_\_\_\_ Lot: \_\_\_\_\_ Concession: \_\_\_\_\_  
 County/District/Municipality: \_\_\_\_\_ City/Town/Village: Ottawa Province: Ontario Postal Code: \_\_\_\_\_

UTM Coordinates: NAD 83 Zone 18 Easting 446355 Northing 027433 GPS Unit Make: Garmin Model: Etrex Mode of Operation:  Undifferentiated  Averaged  Differentiated, specify \_\_\_\_\_

**Overburden and Bedrock Materials (see instructions on the back of this form)**

General Colour	Most Common Material	Other Materials	General Description	Depth (Metres) From	Depth (Metres) To
			<u>MW 204. Remove casing + screen; backfill boreholes from 4.3 m below surface with bentonite slurry as per ONT MOE Reg 903.</u>		

**Hole Details**

Depth (Metres) From	Depth (Metres) To	Diameter (Centimetres)
<u>0</u>	<u>4.3</u>	<u>20</u>

**Water Use**

Public  Industrial  Not used  Other, specify \_\_\_\_\_  
 Domestic  Commercial  Dewatering  
 Livestock  Municipal  Monitoring  
 Irrigation  Test Hole  Cooling & Air Conditioning

**Method of Construction**

Cable Tool  Air Percussion  Digging  
 Rotary (Conventional)  Diamond  Boring  
 Rotary (Reverse)  Jetting  Other, specify \_\_\_\_\_  
 Rotary (Air)  Driving

**Status of Well**

Test Hole  Abandoned, Insufficient Supply  
 Replacement Well  Abandoned, Poor Water Quality  
 Dewatering Well  Other, specify \_\_\_\_\_  
 Alteration (Construction)  Abandoned, other, specify m.w.

**No Casing and Screen Used** **Static Water Level Test**

Open Hole  Yes  No \_\_\_\_\_ Metres

**Screen**

Galvanized  Steel  Fibreglass  Concrete  Plastic  
 Outside Diameter (Centimetres) \_\_\_\_\_ Slot No. \_\_\_\_\_

**Water Details**

Water found at Depth \_\_\_\_\_ Metres  Gas  Fresh  Salty  Sulphur  Minerals  
 Water found at Depth \_\_\_\_\_ Metres  Gas  Fresh  Salty  Sulphur  Minerals  
 Water found at Depth \_\_\_\_\_ Metres  Gas  Fresh  Salty  Sulphur  Minerals

**Disinfected**  Yes  No If no, provide reason: \_\_\_\_\_ Date Master Well Completed (yyyy/mm/dd) Jan 7/10

2010/02/07

**Cluster Information (Please also fill out the additional Cluster Well Information for Well Construction for each parcel of land and cluster.)**

Total Wells in Cluster: 3 Please indicate Number of Cluster Well Information Log Sheets Submitted: \_\_\_\_\_  
 Total Wells on this Property: unknown \_\_\_\_\_

**Location of Well Cluster**

Detailed Map must be provided as an attachment no larger than legal size (8.5" x 14"). Sketches are not allowed.  
 Check box to confirm detailed map is provided as per Section 11.1 (3)

**Consent to release additional information concerning the cluster to the Director upon request**

**Construction Details**

Inside Diameter (Centimetres)	Material (steel, plastic, fibreglass, concrete, galvanized)	Wall Thickness	Depth (Metres) From	Depth (Metres) To

**Annular Space/Abandonment Sealing Record**

Depth Set at (Metres) From	Depth Set at (Metres) To	Type of Sealant Used (Material and Type)	Volume Used (Cubic Metres)
<u>0</u>	<u>4.3</u>	<u>Bentonite slurry</u>	<u>88 kgs.</u>

**Well Contractor and Well Technician Information**

Business Name of Well Contractor: George Downing Estate Drilling Ltd Well Contractor's Licence No.: 1844  
 Business Address (Street No./Name, number, RR): 410 Rue Principale Grenville Sur La Rouge Municipality: \_\_\_\_\_  
 Province: QC Postal Code: J0V 1B0 Business E-mail Address: downing@hawk.iqs.net  
 Bus. Telephone No. (inc. area code): 819 242 4669 Name of Well Technician (Last Name, First Name): Downing, Bruce  
 Well Technician's Licence No.: 2173 Signature of Technician: Bruce Downing Date Submitted (yyyy/mm/dd): 2010/02/15

**Ministry Use Only**

Audit No.: M 05558 Well Contractor No.: \_\_\_\_\_  
 Date Received (yyyy/mm/dd): MAR 08 2010 Date of Inspection (yyyy/mm/dd): \_\_\_\_\_  
 Remarks: \_\_\_\_\_



Well Tag No. for Master Well (Print Well Tag No.)  
 3 M.W. abandonments  
 1 MW - No Tag 2 MW's A 038556

**Property Owner's Information**

First Name Imperial Oil	Last Name	Mailing Address (Street No./Name, RR) 90 Wynford Drive	Municipality Toronto
Province ONTARIO	Postal Code M3C 1K15	E-mail Address	Telephone No. (inc. area code) 416 441 7864

**Cluster Well Information**

Address of Well Location (Street Number/Name, RR) 505 Preston Street	Lot	Concession	Township	County/District/Municipality
City/Town/Village Ottawa	Province Ontario	Postal Code	GPS Unit Make Garmin	Model Etrac
Unit Mode of Operation		<input type="checkbox"/> Undifferentiated <input checked="" type="checkbox"/> Averaged <input type="checkbox"/> Differentiated, specify:		

Signature of Technician/Contractor  
  
 Date (yyyy/mm/dd)  
 2010/02/15

Well # on Sketch	Zone	UTM Coordinates		Full Depth of Hole (metres)	Hole Diameter (cm)	Method of Construction	Casing Material	Casing Length (metres)	Screen Interval (metres)		Annular Space Sealant Used	Static Water Level (metres)	Abandonment Sealant Used	Comments	Date of Completion (yyyy/mm/dd)
		Easting	Northing						From	To					
MW 205		1844464450	27433	4.2	20								Berbonate slurry		2010/01/07
2A		1844461650	27405	4.1	20								"		2010/01/07

**Well Contractor and Well Technician Information**

Business Name of Well Contractor George Downing Estate Drilling Ltd.	Business Address (Street Number/Name, RR) 410 Rue Principale	Municipality Grenville Sur Le Rouge	Province QC
Postal Code J0V 1B0	Business Telephone No. (inc. area code) 819 242 6469	Well Contractor's Licence No. 1844	Business E-mail Address downing@haeck.igs.net
Name of Well Technician (First Name, Last Name) Bruce Downing	Well Technician's Licence No. 2173	Date Submitted (yyyy/mm/dd) 2010/02/15	Signature of Technician 

Date 1st Well in Cluster Constructed (yyyy/mm/dd) 2010/01/07	Date Last Well in Cluster Constructed (yyyy/mm/dd) 2010/01/07
<b>Ministry Use Only</b>	
Date Received (yyyy/mm/dd) MAR 09 2010	Date Inspected (yyyy/mm/dd)
Audit No. c06182	Remarks m05558







Measurements recorded in:  Metric  Imperial

Well Owner's Information

First Name: Imperial Oil Last Name / Organization: \_\_\_\_\_ E-mail Address: \_\_\_\_\_  Well Constructed by Well Owner

Mailing Address (Street Number/Name): 90 Wynford Drive Municipality: Toronto Province: ON Postal Code: M3C1K5 Telephone No. (inc. area code): 416 441 7864

Well Location

Address of Well Location (Street Number/Name): 505 Preston Street Township: \_\_\_\_\_ Lot: \_\_\_\_\_ Concession: \_\_\_\_\_

County/District/Municipality: \_\_\_\_\_ City/Town/Village: Ottawa Province: **Ontario** Postal Code: \_\_\_\_\_

UTM Coordinates: Zone 18 Easting 444639 Northing 5027395 Municipal Plan and Sublot Number: \_\_\_\_\_ Other: \_\_\_\_\_

Overburden and Bedrock Materials/Abandonment Sealing Record (see instructions on the back of this form)

General Colour	Most Common Material	Other Materials	General Description	Depth (m/ft) From	Depth (m/ft) To
Black	Asphalt			0	0.2
Grey	Concrete			0.2	0.4
lt. Brown	Sand fill		med. grained, damp	0.4	0.6
Black	Peat	wood chips	moist gravel @ 1 km	0.6	1.8
Grey	Limestone			1.8	5.9

Original Tag A090614 reported 2 Monitoring wells. Please see attached copy.

**Annular Space**

Depth Set at (m/ft) From	Depth Set at (m/ft) To	Type of Sealant Used (Material and Type)	Volume Placed (m <sup>3</sup> /ft <sup>3</sup> )
0	2.1	Bentonite	40 Kgs

**Results of Well Yield Testing**

After test of well yield, water was: <input type="checkbox"/> Clear and sand free <input type="checkbox"/> Other, specify _____	Draw Down		Recovery	
	Time (min)	Water Level (m/ft)	Time (min)	Water Level (m/ft)
If pumping discontinued, give reason: _____	Static Level			
	1		1	
	Pump intake set at (m/ft)	2		2
	Pumping rate (l/min / GPM)	3		3
	Duration of pumping _____ hrs + _____ min	4		4
	Final water level end of pumping (m/ft)	5		5
If flowing give rate (l/min- / GPM)	10		10	
	15		15	
	20		20	
	Recommended pump depth (m/ft)	25		25
	Recommended pump rate (l/min / GPM)	30		30
	Well production (l/min / GPM)	40		40
Disinfected? <input type="checkbox"/> Yes <input type="checkbox"/> No	50		50	
	60		60	

**Method of Construction**

Cable Tool  Diamond  
 Rotary (Conventional)  Jetting  
 Rotary (Reverse)  Driving  
 Boring  Digging  
 Air percussion  Other, specify HSA

**Well Use**

Public  Commercial  Not used  
 Domestic  Municipal  Dewatering  
 Livestock  Test Hole  Monitoring  
 Irrigation  Cooling & Air Conditioning  
 Industrial  Other, specify \_\_\_\_\_

**Construction Record - Casing**

Inside Diameter (cm/in)	Open Hole OR Material (Galvanized, Fibreglass, Concrete, Plastic, Steel)	Wall Thickness (cm/in)	Depth (m/ft)		Status of Well
			From	To	
5.0	PVC	Sched 40	0	2.8	<input type="checkbox"/> Water Supply <input type="checkbox"/> Replacement Well <input type="checkbox"/> Test Hole <input type="checkbox"/> Recharge Well <input type="checkbox"/> Dewatering Well <input checked="" type="checkbox"/> Observation and/or Monitoring Hole <input type="checkbox"/> Alteration (Construction) <input type="checkbox"/> Abandoned, Insufficient Supply <input type="checkbox"/> Abandoned, Poor Water Quality <input type="checkbox"/> Abandoned, other, specify _____ <input type="checkbox"/> Other, specify _____

**Construction Record - Screen**

Outside Diameter (cm/in)	Material (Plastic, Galvanized, Steel)	Slot No.	Depth (m/ft)	
			From	To
5.8	PVC	10	2.8	5.9

**Water Details**

Water found at Depth (m/ft) <input type="checkbox"/> Gas <input type="checkbox"/> Other, specify _____	Kind of Water: <input type="checkbox"/> Fresh <input type="checkbox"/> Untested	Depth (m/ft)		Diameter (cm/in)
		From	To	
Water found at Depth (m/ft) <input type="checkbox"/> Gas <input type="checkbox"/> Other, specify _____	Kind of Water: <input type="checkbox"/> Fresh <input type="checkbox"/> Untested	0	1.8	20
Water found at Depth (m/ft) <input type="checkbox"/> Gas <input type="checkbox"/> Other, specify _____	Kind of Water: <input type="checkbox"/> Fresh <input type="checkbox"/> Untested	1.8	5.9	10

**Well Contractor and Well Technician Information**

Business Name of Well Contractor: George Downing Estate Drilling Well Contractor's Licence No.: 118414

Business Address (Street Number/Name): 410 Rue Principale Grenville Sur La Ronge Municipality: \_\_\_\_\_

Province: QC Postal Code: J0V1B0 Business E-mail Address: downing@hawk.igs.net

Bus. Telephone No. (inc. area code): 819 242 6469 Name of Well Technician (Last Name, First Name): Downing Bruce

Well Technician's Licence No.: 2173 Signature of Technician and/or Contractor: \_\_\_\_\_ Date Submitted: 20100927

**Map of Well Location**

Please provide a map below following instructions on the back.  
Please see attached site plan

Comments: \_\_\_\_\_

Well owner's information package delivered:  Yes  No

Date Package Delivered: 20100414


Date Work Completed: \_\_\_\_\_

**Ministry Use Only**

Audit No. **2 81121**

OCT 08 2010





Ministry of the Environment

Well Tag No. for Master Well (Place Sticker and/or Print Below)

A 090614

84421

Master Well Record for Cluster Well Construction Regulation 903 Ontario Water Resources Act

Page 1 of 2

Master Well Owner's and Land Owner's Information

First Name, Last Name, E-mail Address, Mailing Address (Street Number/Name, RR), Municipality, Province, Postal Code, Telephone No. (inc. area code)

Location and Construction of the Master Well in the Cluster

Address of Well Location (Street Number/Name, RR), Township, Lot, Concession, County/District/Municipality, City/Town/Village, Province, Postal Code

UTM Coordinates, Zone, Easting, Northing, GPS Unit Make, Model, Mode of Operation: Undifferentiated, Averaged, Differentiated, specify

Table with 5 columns: General Colour, Most Common Material, Other Materials, General Description, Depth (Metres) From To

Table with 2 columns: Depth (Metres) From To, Diameter (Centimetres)

Water Use: Public, Industrial, Not used, Other, specify, Domestic, Commercial, Dewatering, Livestock, Municipal, Monitoring, Irrigation, Test Hole, Cooling & Air Conditioning

Method of Construction: Cable Tool, Air Percussion, Digging, Rotary (Conventional), Diamond, Boring, Rotary (Reverse), Jetting, Other, specify, Rotary (Air), Driving

Status of Well: Test Hole, Abandoned, insufficient Supply, Replacement Well, Abandoned, Poor Water Quality, Dewatering Well, Other, specify, Alteration (Construction), Abandoned, other, specify

No Casing and Screen Used, Static Water Level Test, Open Hole, Yes, No, Metres

Screen: Galvanized, Steel, Fibreglass, Concrete, Plastic, Outside Diameter (Centimetres), Slot No.

Water Details: Water found at Depth, Kind of Water, Gas, Fresh, Salty, Sulphur, Minerals

Disinfected: Yes, No, if no, provide reason, Date Master Well Completed (yyyy/mm/dd)

Cluster Information: Total Wells in Cluster, Please indicate Number of Cluster Well Information Log Sheets Submitted, Total Wells on this Property

Location of Well Cluster

Table with 4 columns: Inside Diameter (Centimetres), Material (steel, plastic, fibreglass, concrete, galvanized), Wall Thickness, Depth (Metres) From To

Table with 3 columns: Depth Set at (Metres) From To, Type of Sealant Used (Material and Type), Volume Used (Cubic Metres)

OCT 08 2010

C-1844 281121





Site Plan  
 City of Chicago, R.O.W. adjacent to  
 505 Franklin Street, Chicago, Illinois

**O'CONNOR ASSOCIATES**

JOB NO.:	10-8408102	DATE:	2009/04/22
FILE NO.:	86085015	DRG. NO.:	3

0102 00 100

1-1844 28121



**Master Well Owner's and Land Owner's Information**

First Name: Imperial Oil Last Name: \_\_\_\_\_ E-mail Address: \_\_\_\_\_  
Mailing Address (Street Number/Name, RR): 90 Wynford Drive Municipality: Toronto Province: ON Postal Code: M3C1K5 Telephone No. (inc. area code): 416 441 7864

**Location and Construction of the Master Well in the Cluster**

Address of Well Location (Street Number/Name, RR): 505 Preston Street Township: \_\_\_\_\_ Lot: \_\_\_\_\_ Concession: \_\_\_\_\_  
County/District/Municipality: \_\_\_\_\_ City/Town/Village: Ottawa Province: Ontario Postal Code: \_\_\_\_\_

UTM Coordinates: Zone 18 Easting 446455 Northing 5027409 GPS Unit Make Garmin Model Etrex Mode of Operation:  Undifferentiated  Averaged  
 Differentiated, specify \_\_\_\_\_

**Overburden and Bedrock Materials (see instructions on the back of this form)**

General Colour	Most Common Material	Other Materials	General Description	Depth (Metres)	
				From	To
<u>Grey</u>	<u>Gravel Fill</u>			<u>0</u>	<u>3.0</u>
<u>Black/gray</u>	<u>Fractured limestone</u>			<u>3.0</u>	<u>7.5</u>

**Hole Details**

Depth (Metres)		Diameter (Centimetres)
From	To	
<u>0</u>	<u>3.0</u>	<u>20</u>
<u>3.0</u>	<u>7.5</u>	<u>10</u>

**Water Use**

Public  Industrial  Not used  Other, specify \_\_\_\_\_  
 Domestic  Commercial  Dewatering  
 Livestock  Municipal  Monitoring  
 Irrigation  Test Hole  Cooling & Air Conditioning

**Method of Construction**

Cable Tool  Air Percussion  Digging  
 Rotary (Conventional)  Diamond  Boring  
 Rotary (Reverse)  Jetting  Other, specify HSA  
 Rotary (Air)  Driving

**Status of Well**

Test Hole  Abandoned, Insufficient Supply  
 Replacement Well  Abandoned, Poor Water Quality  
 Dewatering Well  Other, specify \_\_\_\_\_  
 Alteration (Construction)  Abandoned, other, specify \_\_\_\_\_

**No Casing and Screen Used** **Static Water Level Test**

Open Hole  Yes  No \_\_\_\_\_ Metres

**Screen**

Galvanized  Steel  Fibreglass  Concrete  Plastic  
Outside Diameter (Centimetres): 5.8 Slot No.: 10

**Water Details**

Water found at Depth \_\_\_\_\_ Metres  Gas  Fresh  Salty  Sulphur  Minerals  
Water found at Depth \_\_\_\_\_ Metres  Gas  Fresh  Salty  Sulphur  Minerals  
Water found at Depth \_\_\_\_\_ Metres  Gas  Fresh  Salty  Sulphur  Minerals

**Annular Space/Abandonment Sealing Record**

Depth Set at (Metres)		Type of Sealant Used (Material and Type)	Volume Used (Cubic Metres)
From	To		
<u>0</u>	<u>4.0</u>	<u>Bentonite</u>	<u>80Kgs</u>

Disinfected  Yes  No If no, provide reason: \_\_\_\_\_ Date Master Well Completed (yyyy/mm/dd)

Monitoring well 2010/04/12

**Cluster Information (Please also fill out the additional Cluster Well Information for Well Construction for each parcel of land and cluster.)**

Total Wells in Cluster: 5 Please indicate Number of Cluster Well Information Log Sheets Submitted: \_\_\_\_\_  
Total Wells on this Property: UNKNOWN \_\_\_\_\_

**Location of Well Cluster**

Detailed Map must be provided as an attachment no larger than legal size (8.5" x 14"). Sketches are not allowed.  
 Check box to confirm detailed map is provided as per Section 11.1 (3)

**Consent to release additional information concerning the cluster to**

**Well Contractor and Well Technician Information**

Business Name of Well Contractor: George Downing Estate Drilling Well Contractor's Licence No.: 1844  
Business Address (Street No./Name, number, RR): 410 Rue Principale Municipality: Grenville Sur la Rive  
Province: QC Postal Code: J0V1B0 Business E-mail Address: downing@hawk.igs.net  
Bus. Telephone No. (inc. area code): 819 242 6469 Name of Well Technician (Last Name, First Name): Downing, Bruce  
Well Technician's Licence No.: 2173 Signature of Technician: \_\_\_\_\_ Date Submitted (yyyy/mm/dd): 2010/09/29

**Ministry Use Only**

Audit No.: M 05597 Well Contractor No.: \_\_\_\_\_  
Date Received (yyyy/mm/dd): OCT 08 2010 Date of Inspection (yyyy/mm/dd): \_\_\_\_\_  
Remarks: \_\_\_\_\_



Well Tag No. for Master Well (Print Well Tag No.)  
**A 083162**

**Property Owner's Information**

First Name: Imperial Oil Last Name: \_\_\_\_\_ Mailing Address (Street No./Name, RR): 90 Wynford Drive Municipality: Toronto

Province: ON Postal Code: M3C1K15 E-mail Address: \_\_\_\_\_ Telephone No. (inc. area code): 4164417864

**Cluster Well Information**

Address of Well Location (Street Number/Name, RR): 505 Preston Street Lot: \_\_\_\_\_ Concession: \_\_\_\_\_ Township: \_\_\_\_\_ County/District/Municipality: \_\_\_\_\_

City/Town/Village: Ottawa Province: Ontario Postal Code: \_\_\_\_\_ GPS Unit Make: Garmin Model: Etrex Unit Mode of Operation:  Undifferentiated  Averaged  Differentiated, specify: \_\_\_\_\_

Signature of Technician/Contractor: Bruce Downing Date (yyyy/mm/dd): 2010/09/29

Well # on Sketch	Zone	UTM Coordinates		Full Depth of Hole (metres)	Hole Diameter (cm)	Method of Construction	Casing Material	Casing Length (metres)	Screen Interval (metres)		Annular Space Sealant Used	Static Water Level (metres)	Abandonment Sealant Used	Comments	Date of Completion (yyyy/mm/dd)
		Eastings	Northing						From	To					
BK 313	18	444639	5027424	5.9	20/10	HSA/DIA	PVC	2.8	2.8	5.9	Bentonite				2010/04/12
312	18	444630	5027412	6.0	↓	↓	↓	4.0	4.0	6.0	↓				2010/04/12
314	18	444612	5027412	6.6	↓	↓	↓	3.5	3.5	6.6	↓				2010/04/13
315	18	444619	5027399	6.0	↓	↓	↓	2.9	2.9	6.0	↓				2010/04/13

**Well Contractor and Well Technician Information**

Business Name of Well Contractor: George Downing Estate Drilling Ltd. Business Address (Street Number/Name, RR): 410 Rue Principale Municipality: Grenville Sur La Rouge Province: QC

Postal Code: J0N 1B0 Business Telephone No. (inc. area code): 819 242 6469 Well Contractor's Licence No.: 1844 Business E-mail Address: downing@hawk.igs.net

Name of Well Technician (First Name, Last Name): Bruce Downing Well Technician's Licence No.: 2173 Date Submitted (yyyy/mm/dd): 2010/09/29 Signature of Technician: Bruce Downing


Date 1st Well in Cluster Constructed (yyyy/mm/dd): 2010/04/12 Date Last Well in Cluster Constructed (yyyy/mm/dd): 2010/04/13

**Ministry Use Only**

Date Inspected (yyyy/mm/dd): OCT 08 2010 Date Inspected (yyyy/mm/dd): \_\_\_\_\_

Audit No.: C08004 Remarks: M05597



 <b>O'CONNOR ASSOCIATES</b> 505 Preston Street, Concord, MA 01734	
SHEET 2 OF 2	DATE: 08/20/10 DRAWN BY: J. M. O'CONNOR CHECKED BY: J. M. O'CONNOR
PROJECT: 13-17-10 505 Preston Street, Concord, MA	TITLE: SITE PLAN



600800 135550W 15481-2

OCT 08 2010



Measurements recorded in:  Metric  Imperial

Page 1 of 2

**Well Owner's Information**

Last Name / Organization <b>Casey-Armon Corporation</b>		E-mail Address		<input type="checkbox"/> Well Constructed by Well Owner
Mailing Address (Street Number/Name) <b>1801 Woodward Drive</b>		Municipality <b>Ottawa</b>	Province <b>Ontario</b>	Postal Code <b>K2C0R3</b>
Telephone No. (inc. area code)				

**Well Location**

Address of Well Location (Street Number/Name) <b>855 Carling Avenue</b>		Township <b>Ottawa</b>	Lot <b>17 to 18</b>	Concession
County/District/Municipality <b>Ottawa Carleton</b>		City/Town/Village <b>Ottawa</b>	Province <b>Ontario</b>	Postal Code
UTM Coordinates NAD <b>83184444115027423</b>	Zone <b>18</b>	Easting <b>444411</b>	Northing <b>5027423</b>	Municipal Plan and Sublot Number <b>1465EE112644, 529894</b>

**Overburden and Bedrock Materials/Abandonment Sealing Record** (see instructions on the back of this form)

General Colour	Most Common Material	Other Materials	General Description	Depth (m/ft)	
				From	To
			Asphalt	0	0.15
			Crushed Stone Fill	0.15	0.61
			Grawelly Sand, some brick	0.61	1.70
			Sand	1.70	4.27
			Limestone bedrock	4.27	5.18
MW 501-10 was tagged					

Annular Space		
Depth Set at (m/ft)	Type of Sealant Used (Material and Type)	Volume Placed (m <sup>3</sup> /ft <sup>3</sup> )
From: 0.30 To: 2.74	hole plug	3 bags
From: 2.74 To: 5.18	filter sand	4 bags

Results of Well Yield Testing				
After test of well yield, water was: <input type="checkbox"/> Clear and sand free <input type="checkbox"/> Other, specify _____	Draw Down		Recovery	
	Time (min)	Water Level (m/ft)	Time (min)	Water Level (m/ft)
If pumping discontinued, give reason:	Static Level			
	1		1	
Pump intake set at (m/ft)	2		2	
Pumping rate (l/min / GPM)	3		3	
Duration of pumping hrs + min	4		4	
Final water level end of pumping (m/ft)	5		5	
If flowing give rate (l/min / GPM)	10		10	
	15		15	
Recommended pump depth (m/ft)	20		20	
	25		25	
Recommended pump rate (l/min / GPM)	30		30	
	40		40	
Well production (l/min / GPM)	50		50	
	60		60	
Disinfected? <input type="checkbox"/> Yes <input type="checkbox"/> No				

Method of Construction		Well Use	
<input type="checkbox"/> Cable Tool	<input type="checkbox"/> Diamond	<input type="checkbox"/> Public	<input type="checkbox"/> Commercial <input type="checkbox"/> Not used
<input type="checkbox"/> Rotary (Conventional)	<input type="checkbox"/> Jetting	<input type="checkbox"/> Domestic	<input type="checkbox"/> Municipal <input type="checkbox"/> Dewatering
<input type="checkbox"/> Rotary (Reverse)	<input type="checkbox"/> Driving	<input type="checkbox"/> Livestock	<input checked="" type="checkbox"/> Test Hole <input type="checkbox"/> Monitoring
<input type="checkbox"/> Boring	<input type="checkbox"/> Digging	<input type="checkbox"/> Irrigation	<input type="checkbox"/> Cooling & Air Conditioning
<input checked="" type="checkbox"/> Air percussion	<b>Hollow Stem Auger</b>	<input type="checkbox"/> Industrial	
<input type="checkbox"/> Other, specify _____		<input type="checkbox"/> Other, specify _____	

Construction Record - Casing				Status of Well	
Inside Diameter (cm/in)	Open Hole OR Material (Galvanized, Fibreglass, Concrete, Plastic, Steel)	Wall Thickness (cm/in)	Depth (m/ft)		<input type="checkbox"/> Water Supply <input type="checkbox"/> Replacement Well <input checked="" type="checkbox"/> Test Hole <input type="checkbox"/> Recharge Well <input type="checkbox"/> Dewatering Well <input type="checkbox"/> Observation and/or Monitoring Hole <input type="checkbox"/> Alteration (Construction) <input type="checkbox"/> Abandoned, Insufficient Supply <input type="checkbox"/> Abandoned, Poor Water Quality <input type="checkbox"/> Abandoned, other, specify _____ <input type="checkbox"/> Other, specify _____
			From	To	
5.2	plastic	0.4	0	3.05	

Construction Record - Screen				
Outside Diameter (cm/in)	Material (Plastic, Galvanized, Steel)	Slot No.	Depth (m/ft)	
			From	To
6.0	plastic	10	3.05	5.18

Water Details		Hole Diameter	
Water found at Depth (m/ft)	Kind of Water: <input type="checkbox"/> Fresh <input type="checkbox"/> Untested <input type="checkbox"/> Gas <input type="checkbox"/> Other, specify _____	Depth (m/ft)	Diameter (cm/in)
0		From: 0 To: 4.27	20.3
4.27		4.27	9

Well Contractor and Well Technician Information			
Business Name of Well Contractor <b>DGS INC</b>		Well Contractor's Licence No. <b>6964</b>	
Business Address (Street Number/Name) <b>5518 Appleton Side Road</b>		Municipality <b>Almonte</b>	
Province <b>Ontario</b>	Postal Code <b>K0A1A0</b>	Business E-mail Address <b>ogsmc@bellnet.ca</b>	
Bus. Telephone No. (inc. area code) <b>6132567666</b>	Name of Well Technician (Last Name, First Name) <b>Ohlmann, Brian</b>		
Well Technician's Licence No. <b>2593</b>	Signature of Technician and/or Contractor <i>Brian Ohlmann</i>	Date Submitted <b>20101116</b>	

Map of Well Location	
Please provide a map below following instructions on the back.	
Site plan and area map are enclosed.	
Well owner's information package delivered <input type="checkbox"/> Yes <input type="checkbox"/> No	Date Package Delivered <b>Y Y Y Y M M D D</b> Date Work Completed <b>20100829</b>
<b>Ministry Use Only</b> Audit No. <b>Z107023</b> <b>NOV 10 2010</b> Received	



Well Tag No. **A 094418**  
A094418

**Property Owner's Information**

First Name: [Redacted] Last Name: **ARON CORPORATION** Mailing Address (Street No./Name, RR): **1801 Woodward Drive** Municipality: **Ottawa**

Province: **Ontario** Postal Code: **K2C0R3** E-mail Address: [Redacted] Telephone No. (inc. area code): [Redacted]

**Cluster Well Information**

Address of Well Location (Street Number/Name, RR): **855 Carling Avenue** Lot: **17 to 18** Concession: [Redacted] Township: **Ottawa** County/District/Municipality: **Ottawa Carleton**

City/Town/Village: **Ottawa** Province: **Ontario** Postal Code: [Redacted] GPS Unit Make: **Magellan** Model: [Redacted] Unit Mode of Operation:  Undifferentiated  Averaged  Differentiated, specify: [Redacted]

**Consent**

**Property Owner's Consent to use cluster form**

Signature: [Redacted] Date (yyyy/mm/dd): [Redacted]

**Consent to release additional information to the Director upon request**

Signature of Technician/Contractor: [Redacted] Date (yyyy/mm/dd): [Redacted]

Well # on Sketch	Zone	UTM Coordinates		Full Depth of Hole (metres)	Hole Diameter (cm)	Method of Construction	Casing Material	Casing Length (metres)	Screen Interval (metres)		Annular Space Sealant Used	Static Water Level (metres)	Abandonment Sealant Used	Comments	Date of Completion (yyyy/mm/dd)
		Easting	Northing						From	To					
MW 501-10		184444	115027423	5.18	20.3	Hollow Stem & AIR HAMMER	plastic	3.05	3.05	5.18					2010/08/28
MW 502-10		184443685	027399	5.49	"	"	"	3.35	3.35	5.49					2010/08/28
MW 503-10		184443725	027378	6.76	"	"	"	4.62	4.62	6.76					2010/08/28
MW 504-10		184444055	027324	5.79	"	"	"	3.66	3.66	5.79					2010/08/29
MW 505B-10		184444595	027306	5.49	"	"	"	0.91	0.91	5.49					2010/08/29
MW 506-10		184444165	027271	5.18	"	"	"	3.05	3.05	5.18					2010/08/28

**Well Contractor and Well Technician Information**

Business Name of Well Contractor: **OGS INC** Business Address (Street Number/Name, RR): **5518 Appleton Side Road** Municipality: **Almonte** Province: **Ontario**

Postal Code: **K0A1A0** Business Telephone No. (inc. area code): **613 256 7166** Well Contractor's Licence No.: **6964** Business E-mail Address: **ogsinc@bellnet.ca**

Name of Well Technician (First Name, Last Name): **BRIAN DILMANN** Well Technician's Licence No.: **2593** Date Submitted (yyyy/mm/dd): **2010/11/16** Signature of Technician: *Brian Dilmann*

Date 1st Well in Cluster Constructed (yyyy/mm/dd): **2010/08/28** Date Last Well in Cluster Constructed (yyyy/mm/dd): **2010/08/29**

**Ministry Use Only**

Date Received (yyyy/mm/dd): **NOV 18 2010** Date Inspected (yyyy/mm/dd): [Redacted]

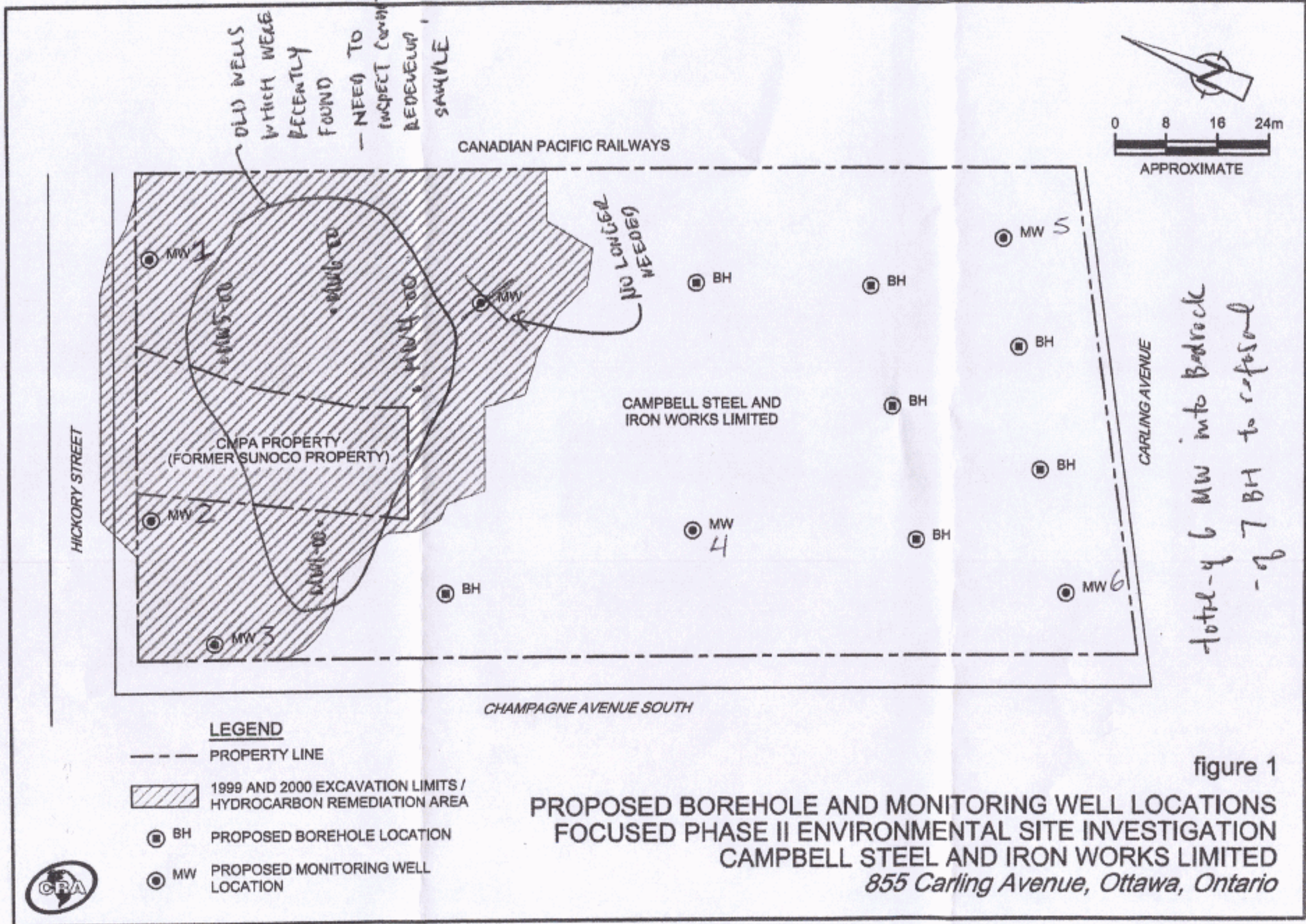
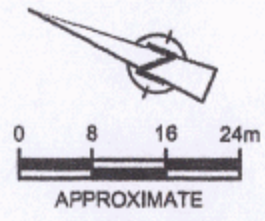
Audit No.: **c 07389** Remarks: **107023**



Job set up for August 28<sup>th</sup>.

OLD WELLS WHICH WERE RECENTLY FOUND - NEED TO INSPECT (CONTAMINATION), REDEVELOP, AND SAMPLE

NO LONGER NEEDED



- LEGEND**
- PROPERTY LINE
  - 1999 AND 2000 EXCAVATION LIMITS / HYDROCARBON REMEDIATION AREA
  - BH PROPOSED BOREHOLE LOCATION
  - MW PROPOSED MONITORING WELL LOCATION

**PROPOSED BOREHOLE AND MONITORING WELL LOCATIONS  
FOCUSED PHASE II ENVIRONMENTAL SITE INVESTIGATION  
CAMPBELL STEEL AND IRON WORKS LIMITED  
855 Carling Avenue, Ottawa, Ontario**

total - 6 MW into Bedrock  
- of 7 BH to refusal


figure 1

e-6964  
2107023  
C07385

NOV 10 2010

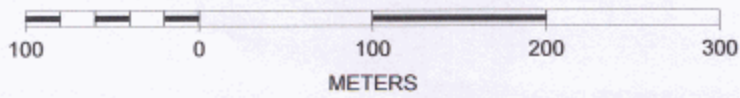


# Ottawa

- Roads
- Transportation
- Property
-  Property Parcels
- Surface Water
- Boundaries



SCALE 1 : 4,537



C-6964  
2157023  
C07389

NOV 13 2010



Well Tag No. of Deepest Well: (Print Well Tag No.)  
**A140400**  
 Well # on Drawing of Deepest Well: **MW13-04**

All measurements recorded in:  Metric  Imperial

Follow instructions on the front and back of this form. Print or Type

Well Cluster Location Information						Mandatory Attachments/Additional Information	
Address of Well Location (Street Number(s)/Name(s), RR, if available)		Lot(s)	Concession(s)	Geographic Township	County/District/Upper Tier Municipality		
Corner of Champagne Ave & Hickory St.				Ottawa	Ottawa-Carleton		
City, Town, Village or Hamlet		Province	GPS Unit Make	Model	Unit Mode of Operation <input type="checkbox"/> Undifferentiated <input checked="" type="checkbox"/> Averaged		
Ottawa		Ontario	Garmin	ETrex	<input type="checkbox"/> Differentiated, specify: _____		

Land Owner Consent Form must be attached.  
 Detailed Drawing of All Well Locations must be attached.  
 I, the person constructing the well, will promptly submit to the Director, on request, any additional information in my custody or control related to any well in the well cluster that I have constructed.  
 Signature of Technician/Contractor:   
 Date (yyyy/mm/dd): **2013/06/25**

Well # on Drawing	UTM Coordinates		Hole Depth (m/ft)	Hole Diameter (cm/in)	Method of Construction	Casing Material; Diameter (cm/in)	Casing (m/ft)		Screen Interval (m/ft)		Annular Space Material (m/ft)		Overburden/Bedrock or Abandonment Filling Material Intervals (m/ft)	Static Water Level (m/ft)	Date of Completion (yyyy/mm/dd)	
	Zone	Easting					Northing	From	To	From	To	From				To
mw 13-02	18	444402	6.7	20/7.5	H.S.A./NQ Coring	3.175	0	5.25	5.25	6.7	0.25	4.65	bentonite	asphalt, sand & gravel, organic silty sand, fine/medium sand, bedrock	6.32	13/05/11
mw 13-04	18	444392	6.9	20/7.5	H.S.A./NQ Coring	3.175	0	5.22	5.22	6.9	0.25	4.85	bentonite	sand & gravel, fine/med sand, bedrock	5.22	13/05/12
mw 13-05	18	444377	6.8	20/7.5	H.S.A./NQ Coring	3.175	0	4.9	4.9	6.8	0.25	4.35	bentonite	asphalt, sand & gravel, fine/medium sand, bedrock	4.61	13/05/13
mw 13-06	18	444386	6.4	20/7.5	H.S.A./NQ Coring	3.175	0	4.9	4.9	6.4	0.25	4.35	bentonite	asphalt, sand & gravel, fine/medium sand, bedrock	4.41	13/05/13
mw 13-07	18	444405	6.8	20/7.5	H.S.A./NQ Coring	3.175	0	5.25	5.25	6.8	0.25	4.75	bentonite	Sandy topsoil, fine/medium sand, bedrock	5.87	13/05/13
mw 13-08	18	444366	6.0	20/7.5	H.S.A./NQ Coring	3.175	0	4.25	4.25	6.0	0.25	4.0	bentonite	asphalt, sand & gravel, fine/medium sand, bedrock	4.49	13/05/14
mw 13-09	18	444353	5.6	20/7.5	H.S.A./NQ Coring	3.175	0	4.15	4.15	5.6	0.25	3.5	bentonite	asphalt, sand & gravel, fine/medium sand, bedrock	4.03	13/05/14

Well Contractor and Well Technician Information				Date First Well in Cluster Constructed or Abandoned (yyyy/mm/dd)		Date Last Well in Cluster Completed (yyyy/mm/dd)		Ministry Use Only	
Business Name of Well Contractor		Business Address (Street Number/Name, RR)		Municipality	Province			Date Received (yyyy/mm/dd)	Audit No.
George Downing Estate Drilling Ltd.		410, rue Principale		Grenville-sur-la-Rouge	QC			2013/05/11	2013/05/14
Postal Code	Bus. Telephone No.	Well Contractor's Licence No.	Business E-mail Address			Well Abandonment		Comments:	
J0V 1B0	819-242-6469	1844	downing@hawk.igs.net			Person Abandoning the Wells:		02 2013	
Name of Well Technician (First Name, Last Name)		Well Technician's Licence No.	Signature of Well Technician		Date Submitted (yyyy/mm/dd)	Name		G 21277	
Stephen Downing		3226			2013/06/25	City of Ottawa			
(Print or Type) - See instruction 11 on the back of this form									

This form is to be completed by the person who constructs or abandons test holes or dewatering wells that form all or part of a well cluster. If this form is being used to report any well abandonment, these wells must have been previously reported as part of a single well cluster.

**Note:** For well cluster records, only the owners of the land on which the wells are situated are to give written consent. If the well purchaser (e.g. a consultant who hires the driller) is not the owner of the land, then the well purchaser cannot sign the consent form.








By signing this form, land owners are providing consent to use one well record to report a well cluster of test holes or dewatering wells in accordance with section 16.4 of Regulation 903 made under the *Ontario Water Resources Act*.

This completed Well Record for Well Cluster Part 2 - Land Owner Consent must be attached to Parts 1 and 3.

\* Please PRINT if completing by hand.

Well Tag Number: # A140400

"Well Record for Well Cluster" Audit Number: # C21277

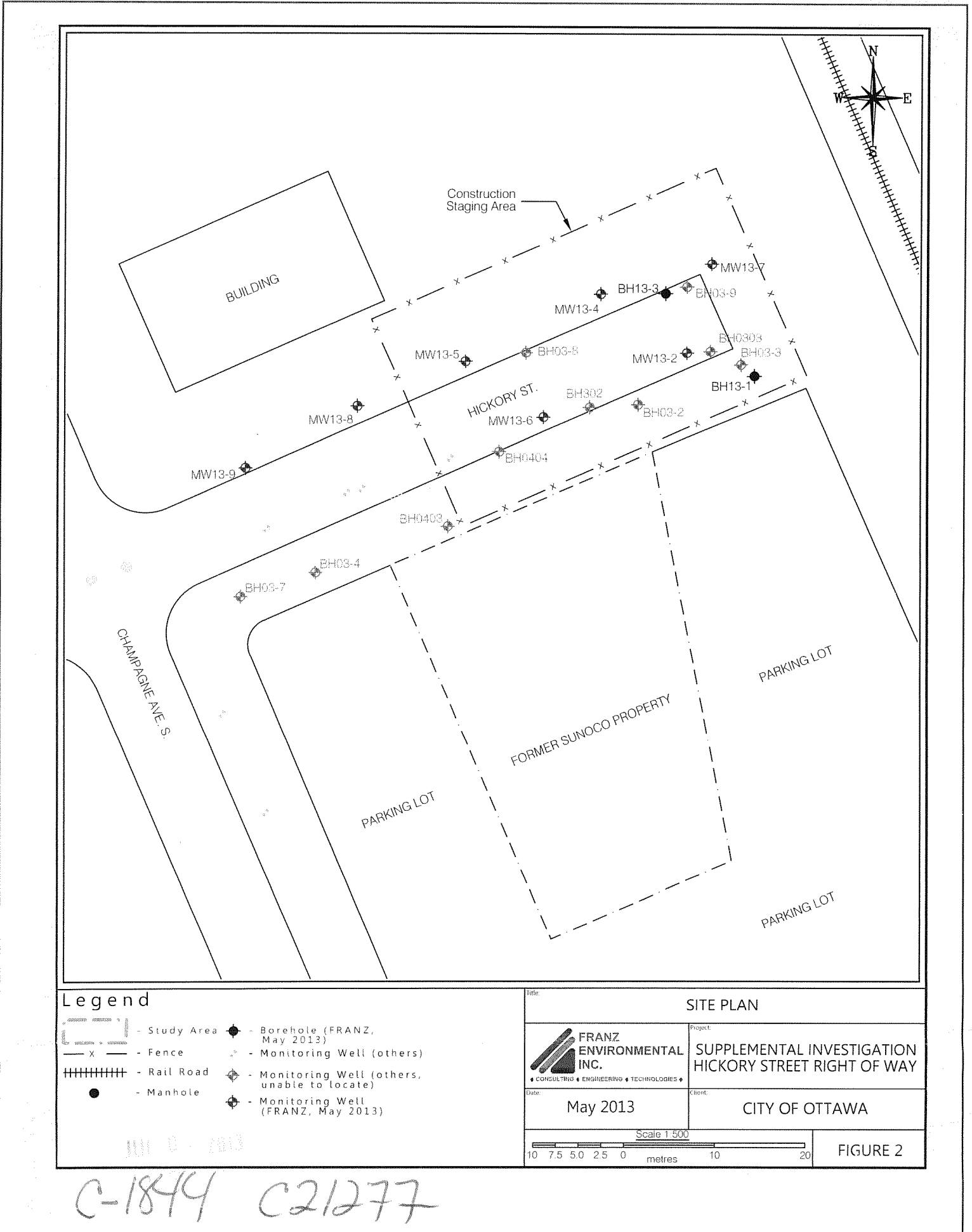
Well # on Detailed Drawing	Property Location Description	Land Owner's Name	Signature of Land Owner	Date Signed (yyyy/mm/dd)
MW13-02	City of Ottawa, Hickory Street Right-of-way	City of Ottawa		2013/06/12
MW13-04	City of Ottawa, Hickory Street Right-of-way	City of Ottawa		2013/06/12
MW13-05	City of Ottawa, Hickory Street Right-of-way	City of Ottawa		2013/06/12
MW13-06	City of Ottawa, Hickory Street Right-of-way	City of Ottawa		2013/06/12
MW13-07	City of Ottawa, Hickory Street Right-of-way	City of Ottawa		2013/06/12
MW13-08	City of Ottawa, Hickory Street Right-of-way	City of Ottawa		2013/06/12
MW13-09	City of Ottawa, Hickory Street Right-of-way	City of Ottawa		2013/06/12

JUL 02 2013  
 C-1844  
 C21277

**Note:** This Well Record for Well Cluster Part 3 - Detailed Drawing of all Well Locations, must be attached to Parts 1 and 2. The drawing must include all property boundaries, an arrow indicating the North direction, all named roads and sufficient measurements to locate all wells in the cluster in relation to fixed points. The drawing must show the location of each well and each well must be numbered on the drawing to match number used for that well on the Well Record for Well Cluster Parts 1 and 2. The well with the well tag must be clearly identified on the Drawing. UTM coordinates should appear beside each well, if space permits. Additional comments on wells can be included on the drawing

Well Tag Number: # A140400

"Well Record for Well Cluster" Form Audit Number: # C21277



## Map: Well records

This map allows you to search and view well record information from reported wells in Ontario.

Full dataset is available in the [Open Data catalogue](#).

[Go Back to Map](#)

## Well ID

Well ID Number: 7230594  
 Well Audit Number: C22348  
 Well Tag Number: A147239

*This table contains information from the original well record and any subsequent updates.*

## Well Location

Address of Well Location	
Township	NEPEAN TOWNSHIP
Lot	
Concession	
County/District/Municipality	OTTAWA-CARLETON
City/Town/Village	
Province	ON
Postal Code	n/a
UTM Coordinates	NAD83 — Zone 18
	Easting: 444399.00
	Northing: 5027425.00
Municipal Plan and Sublot Number	
Other	

## Overburden and Bedrock Materials Interval

General Colour	Most Common Material	Other Materials	General Description	Depth From	Depth To
----------------	----------------------	-----------------	---------------------	------------	----------

## Annular Space/Abandonment Sealing Record



Depth From	Depth To	Type of Sealant Used (Material and Type)	Volume Placed
------------	----------	--	---------------

## Method of Construction & Well Use

Method of Construction	Well Use
------------------------	----------

## Status of Well

### Construction Record - Casing

Inside Diameter	Open Hole or material	Depth From	Depth To
-----------------	-----------------------	------------	----------

### Construction Record - Screen

Outside Diameter	Material	Depth From	Depth To
------------------	----------	------------	----------

## Well Contractor and Well Technician Information

Well Contractor's Licence Number: 6964

## Results of Well Yield Testing

After test of well yield, water was

If pumping discontinued, give reason

Pump intake set at

Pumping Rate

Duration of Pumping

Final water level

If flowing give rate

Recommended pump depth

Recommended pump rate

Well Production

Disinfected?

## Draw Down & Recovery

Draw Down Time(min)	Draw Down Water level	Recovery Time(min)	Recovery Water level
SWL			
1		1	
2		2	
3		3	
4		4	
5		5	
10		10	
15		15	
20		20	
25		25	
30		30	
40		40	
45		45	
50		50	
60		60	

## Water Details

Water Found at Depth	Kind
----------------------	------

## Hole Diameter

Depth From	Depth To	Diameter
------------	----------	----------

**Audit Number:** C22348

**Date Well Completed:** September 04, 2014

**Date Well Record Received by MOE:** November 03, 2014

Updated: January 24, 2020

## Map: Well records

This map allows you to search and view well record information from reported wells in Ontario.

Full dataset is available in the [Open Data catalogue](#).

[Go Back to Map](#)

## Well ID

Well ID Number: 7263519  
 Well Audit Number: Z222250  
 Well Tag Number: A162996

*This table contains information from the original well record and any subsequent updates.*

## Well Location

<b>Address of Well Location</b>	829 CARLING AVE
<b>Township</b>	NEPEAN TOWNSHIP
<b>Lot</b>	
<b>Concession</b>	
<b>County/District/Municipality</b>	OTTAWA-CARLETON
<b>City/Town/Village</b>	Ottawa
<b>Province</b>	ON
<b>Postal Code</b>	n/a
<b>UTM Coordinates</b>	NAD83 — Zone 18 Easting: 444555.00 Northing: 5027351.00
<b>Municipal Plan and Sublot Number</b>	
<b>Other</b>	

## Overburden and Bedrock Materials Interval

General Colour	Most Common Material	Other Materials	General Description	Depth From	Depth To
BLCK		GRVL	DNSE	0 m	.31 m
BRWN	SAND	GRVL	SOFT	.31 m	1.22 m
GREY	LMSN	SHLE	LYRD	1.22 m	7.62 m

# Annular Space/Abandonment Sealing Record

Depth From	Depth To	Type of Sealant Used (Material and Type)	Volume Placed
0 m	.31 m	CONCRETE/ FLUSHMOUNT	
.31 m	4.26 m	BENTONITE	
4.26 m	7.62 m	FILTER SAND	

## Method of Construction & Well Use

Method of Construction	Well Use
Air Percussion	Monitoring and Test Hole

## Status of Well

Monitoring and Test Hole

## Construction Record - Casing

Inside Diameter	Open Hole or material	Depth From	Depth To
4.03 cm	PLASTIC	0 m	4.57 m

## Construction Record - Screen

Outside Diameter	Material	Depth From	Depth To
4.82 cm	PLASTIC	4.57 m	7.62 m

## Well Contractor and Well Technician Information

Well Contractor's Licence Number: 7241

## Results of Well Yield Testing

After test of well yield, water was
If pumping discontinued, give reason
Pump intake set at
Pumping Rate
Duration of Pumping
Final water level



**If flowing give rate**

**Recommended pump depth**

**Recommended pump rate**

**Well Production**

**Disinfected?**

## **Draw Down & Recovery**

<b>Draw Down Time(min)</b>	<b>Draw Down Water level</b>	<b>Recovery Time(min)</b>	<b>Recovery Water level</b>
----------------------------	------------------------------	---------------------------	-----------------------------

SWL

1		1	
2		2	
3		3	
4		4	
5		5	
10		10	
15		15	
20		20	
25		25	
30		30	
40		40	
45		45	
50		50	
60		60	

## **Water Details**

<b>Water Found at Depth</b>	<b>Kind</b>
-----------------------------	-------------

## **Hole Diameter**

<b>Depth From</b>	<b>Depth To</b>	<b>Diameter</b>
0 m	2.13 m	11.43 cm
2.13 m	7.62 m	7.62 cm

**Audit Number:** Z222250

**Date Well Completed:** April 15, 2016

**Date Well Record Received by MOE:** May 27, 2016

Updated: January 24, 2020

## Map: Well records

This map allows you to search and view well record information from reported wells in Ontario.

Full dataset is available in the [Open Data catalogue](#).

[Go Back to Map](#)

## Well ID

Well ID Number: 7129172  
 Well Audit Number: M04495  
 Well Tag Number: A074568

*This table contains information from the original well record and any subsequent updates.*

This well is part of a well cluster.  
 The information below is extracted from the cluster well record.  
 More information on the cluster well record (related to other wells in the cluster) is also available.

## Well Location

<b>Address of Well Location</b>	505 PRESTON ST.
<b>Township</b>	OTTAWA CITY
<b>Lot</b>	
<b>Concession</b>	
<b>County/District/Municipality</b>	OTTAWA-CARLETON
<b>City/Town/Village</b>	Ottawa
<b>Province</b>	ON
<b>Postal Code</b>	n/a
<b>UTM Coordinates</b>	NAD83 — Zone 18 Easting: 444659.00 Northing: 5027419.00
<b>Municipal Plan and Sublot Number</b>	
<b>Other</b>	

## Overburden and Bedrock Materials Interval

General Colour	Most Common Material	Other Materials	General Description	Depth	Depth
----------------	----------------------	-----------------	---------------------	-------	-------

## Annular Space/Abandonment Sealing Record

Depth From	Depth To	Type of Sealant Used (Material and Type)	Volume Placed
0 m	6.2 m	SAND & BENTONITE	

## Method of Construction & Well Use

Method of Construction	Well Use
------------------------	----------

## Status of Well

Abandoned Monitoring and Test Hole

## Construction Record - Casing

Inside Diameter	Open Hole or material	Depth From	Depth To
-----------------	-----------------------	------------	----------

## Construction Record - Screen

Outside Diameter	Material	Depth From	Depth To
------------------	----------	------------	----------

## Well Contractor and Well Technician Information

Well Contractor's Licence Number: 1844

## Results of Well Yield Testing

After test of well yield, water was
If pumping discontinued, give reason
Pump intake set at
Pumping Rate
Duration of Pumping



**Final water level**

**If flowing give rate**

**Recommended pump depth**

**Recommended pump rate**

**Well Production**

**Disinfected?** N

## **Draw Down & Recovery**

<b>Draw Down Time(min)</b>	<b>Draw Down Water level</b>	<b>Recovery Time(min)</b>	<b>Recovery Water level</b>
----------------------------	------------------------------	---------------------------	-----------------------------

SWL

1		1	
2		2	
3		3	
4		4	
5		5	
10		10	
15		15	
20		20	
25		25	
30		30	
40		40	
45		45	
50		50	
60		60	

## **Water Details**

<b>Water Found at Depth</b>	<b>Kind</b>
-----------------------------	-------------

## **Hole Diameter**

<b>Depth From</b>	<b>Depth To</b>	<b>Diameter</b>
0 m	1 m	20 cm
1 m	6.2 m	10 cm

**Audit Number:** M04495

**Date Well Completed:** May 22, 2009

**Date Well Record Received by MOE:** September 03, 2009

Updated: January 24, 2020

## Mandy Witteman

---

**From:** Public Information Services <publicinformationsservices@tssa.org>  
**Sent:** March 17, 2021 10:54 AM  
**To:** Mandy Witteman  
**Subject:** RE: search records request (PE4247)

**Follow Up Flag:** Follow up  
**Flag Status:** Completed

**Please refrain from sending documents to head office and only submit your requests electronically via email along with credit card payment. We are all working remotely and mailing in applications with cheques will lengthen the overall processing time.**

### RECORD FOUND

Hello. Thank you for your request for confirmation of public information.

- We confirm that there are records in our database of fuel storage tanks at the subject address(es).

Inst Number	Segment1	Address	City	Postal Code	Status
9581391	FS GASOLINE STATION - SELF SERVE	505 PRESTON ST	OTTAWA	K1S 4N7	EXPIRED
10905637	FS LIQUID FUEL TANK	505 PRESTON ST	OTTAWA	K1S 4N7	EXPIRED
10905652	FS LIQUID FUEL TANK	505 PRESTON ST	OTTAWA	K1S 4N7	EXPIRED
10905670	FS LIQUID FUEL TANK	505 PRESTON ST	OTTAWA	K1S 4N7	EXPIRED
10905685	FS LIQUID FUEL TANK	505 PRESTON ST	OTTAWA	K1S 4N7	EXPIRED
10905700	FS LIQUID FUEL TANK	505 PRESTON ST	OTTAWA	K1S 4N7	EXPIRED
10905706	FS LIQUID FUEL TANK	505 PRESTON ST	OTTAWA	K1S 4N7	EXPIRED
10905712	FS LIQUID FUEL TANK	505 PRESTON ST	OTTAWA	K1S 4N7	EXPIRED
11335629	FS LIQUID FUEL TANK	505 PRESTON ST	OTTAWA	K1S 4N7	EXPIRED

For a further search in our archives please complete our release of public information form found at <https://www.tssa.org/en/about-tssa/release-of-public-information.aspx?mid=392> and email the completed form to [publicinformationsservices@tssa.org](mailto:publicinformationsservices@tssa.org) along with a fee of \$56.50 (including HST) per location. The fee is payable with credit card (Visa or MasterCard).

Although TSSA believes the information provided pursuant to your request is accurate, please note that TSSA does not warrant this information in any way whatsoever.

Kind regards,



**Connie Hill | Public Information Agent**

Facilities  
345 Carlingview Drive  
Toronto, Ontario M9W 6N9  
Tel: +1-416-734-3383 | Fax: +1-416-231-6183 | E-Mail: [chill@tssa.org](mailto:chill@tssa.org)  
[www.tssa.org](http://www.tssa.org)



---

**From:** Mandy Witteman <MWitteman@Patersongroup.ca>  
**Sent:** March 16, 2021 3:35 PM  
**To:** Public Information Services <publicinformationservices@tssa.org>  
**Subject:** search records request (PE4247)

**[CAUTION]:** This email originated outside the organisation.  
Please do not click links or open attachments unless you recognise the source of this email and know the content is safe.

Good Afternoon,

Could you please complete a search of your records for **underground/aboveground storage tanks, historical spills or other incidents/infractions** for the following addresses in **Ottawa, ON:**

Carling Ave: 829, 845, 758  
Preston St: 505, 500, 520, 499, 495, 490  
Sidney St: 7

Thank you

Cheers,

Mandy Witteman, B.Eng., M.A.Sc.

**patersongroup**

**solution oriented engineering**

**over 60 years servicing our clients**

154 Colonnade Road South  
Ottawa, Ontario, K2E 7J5  
Tel: (613) 226-7381 Ext. 339  
Cell: (403) 921-1157

This electronic message and any attached documents are intended only for the named recipients. This communication from the Technical Standards and Safety Authority may contain information that is privileged, confidential or otherwise protected from disclosure and it must not be disclosed, copied, forwarded or distributed without authorization. If you have received this message in error, please notify the sender immediately and delete the original message.



Office Use Only

Application Number: \_\_\_\_\_ Ward Number: \_\_\_\_\_ Application Received: (dd/mm/yyyy): \_\_\_\_\_  
Client Service Centre Staff: \_\_\_\_\_ Fee Received: \$ \_\_\_\_\_



# Historic Land Use Inventory

## Application Form

### Notice of Public Record

All information and materials required in support of your application shall be made available to the public, as indicated by Section 1.0.1 of *The Planning Act*, R.S.O. 1990, C.P.13.

### Municipal Freedom of Information and Protection Act

Personal information on this form is collected under the authority the *Planning Act*, RSO 1990, c. P. 13 and will be used to process this application. Questions about this collection may be directed by mail to Manager, Business Support Services, Planning Infrastructure and Economic Development Department, 110 Laurier Avenue West, Ottawa, K1P 1J1, or by phone at (613) 580-2424, ext. 24075

PE4247

### Background Information

\*Site Address or Location:

\*Mandatory Field

### Applicant/Agent Information:

Name:

Mailing Address:

Telephone:  Email Address:

### Registered Property Owner Information: Same as above

Name:

Mailing Address:

Telephone:  Email Address:

### Site Details

Legal Description and PIN:

What is the land currently used for?

Lot frontage:  m Lot depth:  m Lot area: \_\_\_\_\_ m<sup>2</sup>

OR Lot area: (irregular lot)  m<sup>2</sup>

Does the site have Full Municipal Services:  Yes  No

---

### Required Fees

Please don't hesitate to visit the [Historic Land Use Inventory website](#) more information. Fees must be paid in full at the time of application submission.

Planning Fee

### Submittal Requirements

The following are required to be submitted with this application:

- 1. Consent to Disclose Information:** Consultants and other third parties may make requests for information on behalf of an individual or corporation. However, if the requester is not the owner of the property, **the requester must provide the City of Ottawa with a 'consent to disclose information' letter, signed by the property owner.** This will authorize the City of Ottawa to release any relevant information about the property or its owner(s) to the requester. Consent for disclosure is required in the event that personal information or proprietary company information is found concerning the property and its owner. All consents must clearly indicate the name of the property owner as well as the name of the requester, and must be signed and dated.
- 2. Disclaimer:** Requesters must read and understand the conditions included in the attached disclaimer and submit a signed disclaimer to the City of Ottawa's Planning, Infrastructure and Economic Development Department. This disclaimer is related to the Historic Land Use Inventory and must be received by the City of Ottawa, signed and dated by the requestor, before the process can begin.
- 3. A site plan or key plan of the property, its location and particular features.**
- 4. Any significant dates or time frames that you would like researched.**

**Disclaimer**  
**For use with HLUI Database**

CITY OF OTTAWA ("the City") is the owner of the Historical Land Use Inventory ("HLUI"), a database of information on the type and location of land uses within the geographic area of Ottawa, which had or have the potential to cause contamination in soil, groundwater or surface water.

The City, in providing information from the HLUI, to Paterson Group Inc. ("the Requester") does so only under the following conditions and understanding:

1. The HLUI may contain erroneous information given that such records and sources of information may be flawed. Changes in municipal addresses over time may have introduced error in such records and sources of information. The City is not responsible for any errors or omissions in the HLUI and reserves the right to change and update the HLUI without further notice. The City does not, however, make any commitment to update the HLUI. Accordingly, all information from the HLUI is provided on an "as is" basis with no representation or warranty by the City with respect to the information's accuracy or exhaustiveness in responding to the request.
2. City staff will perform a search of the HLUI based on the information given by the Requester. City staff will make every effort to be accurate, however, the City does not provide an assurance, guarantee, warranty, representation (express or implied), as to the availability, accuracy, completeness or currency of information which will be provided to the Requester. The HLUI in no way confirms the presence or absence of contamination or pollution of any kind. The information provided by the City to the Requester is provided on the assumption that it will not be relied upon by any person whatsoever. The City denies all liability to any such persons attempting to rely on any information provided from the HLUI database.
3. The City, its employees, servants, agents, boards, officials or contractors take no responsibility for any actions, claims, losses, liability, judgments, demands, expenses, costs, damages or harm suffered by any person whatsoever including negligence in compiling or disseminating information in the HLUI.
4. Copyright is reserved to the City.
5. Any use of the information provided from the HLUI which a third party makes, or any reliance on or decisions to be based on it, are the responsibilities of such third parties. The City, its employees, servants, agents, boards, officials or contractors accept no responsibility for any damages, if any, suffered by a third party as a result of decisions made as a result of an information search of the HLUI.
6. Any use of this service by the Requester indicates an acknowledgement, acceptance and limits of this disclaimer.
7. All information collected under this request and all records provided in response to this request are subject to the provisions of the Municipal Freedom of Information and Protection of Privacy Act, R.S.O. 1990, c. M.56, as amended.

Signed: \_\_\_\_\_

Dated (dd/mm/yyyy): 15/03/2021

Per: Mandy Witteman

(Please print name)

Title: Environmental Consultant

Company: Paterson Group Inc.



**Consulting Engineers**

March 16, 2021  
File: PE4247-HLUI

**City of Ottawa**  
110 Laurier Avenue W  
Ottawa, Ontario  
K1P 1J1

Subject: **Authorization Letter, HLUI Search  
Phase I-Environmental Site Assessment  
829 Holland Ave, Ottawa ON**

154 Colonnade Road South  
Ottawa, Ontario  
Canada, K2E 7J5  
Tel: (613) 226-7381  
Fax: (613) 226-6344

Geotechnical Engineering  
Environmental Engineering  
Hydrogeology  
Geological Engineering  
Materials Testing  
Building Science  
Archaeological Services

[www.patersongroup.ca](http://www.patersongroup.ca)

Dear Sir,

Please consider this letter as confirmation that Paterson Group has been retained to conduct a Phase I-Environmental Site Assessment at the aforementioned property.

With this letter, the property owner authorizes the City of Ottawa and other regulatory bodies to release, to Paterson Group, information requested for the purpose of completing an environmental assessment of the property.

**Name of Company/Property Owner:**

Claridge Homes(March Rd Phase 5) LP

**Name of Representative**

Vincent Denomme

**Signature of Representative**

**Date**

2021-03-24



# DATABASE REPORT

**Project Property:** *{PE4247 - 829 carling Ave, Ottawa ON  
{PE4247 - 829 carling  
Ottawa ON K1S 2E7*

**Project No:** *32780*

**Report Type:** *Standard Report*

**Order No:** *21031600132*

**Requested by:** *Paterson Group Inc.*

**Date Completed:** *March 19, 2021*



# Table of Contents

Table of Contents.....	2
Executive Summary.....	3
Executive Summary: Report Summary.....	4
Executive Summary: Site Report Summary - Project Property.....	6
Executive Summary: Site Report Summary - Surrounding Properties.....	7
Executive Summary: Summary By Data Source.....	25
Map.....	49
Aerial.....	50
Topographic Map.....	51
Detail Report.....	52
Unplottable Summary.....	211
Unplottable Report.....	215
Appendix: Database Descriptions.....	241
Definitions.....	250

## **Notice: IMPORTANT LIMITATIONS and YOUR LIABILITY**

**Reliance on information in Report:** This report DOES NOT replace a full Phase I Environmental Site Assessment but is solely intended to be used as a database review of environmental records.

**License for use of information in Report:** No page of this report can be used without this cover page, this notice and the project property identifier. The information in Report(s) may not be modified or re-sold.

**Your Liability for misuse:** Using this Service and/or its reports in a manner contrary to this Notice or your agreement will be in breach of copyright and contract and ERIS may obtain damages for such mis-use, including damages caused to third parties, and gives ERIS the right to terminate your account, rescind your license to any previous reports and to bar you from future use of the Service.

**No warranty of Accuracy or Liability for ERIS:** The information contained in this report has been produced by ERIS Information Limited Partnership ("ERIS") using various sources of information, including information provided by Federal and Provincial government departments. The report applies only to the address and up to the date specified on the cover of this report, and any alterations or deviation from this description will require a new report. This report and the data contained herein does not purport to be and does not constitute a guarantee of the accuracy of the information contained herein and does not constitute a legal opinion nor medical advice. Although ERIS has endeavored to present you with information that is accurate, ERIS disclaims, any and all liability for any errors, omissions, or inaccuracies in such information and data, whether attributable to inadvertence, negligence or otherwise, and for any consequences arising therefrom. Liability on the part of ERIS is limited to the monetary value paid for this report.

**Trademark and Copyright:** You may not use the ERIS trademarks or attribute any work to ERIS other than as outlined above. This Service and Report (s) are protected by copyright owned by ERIS Information Limited Partnership. Copyright in data used in the Service or Report(s) (the "Data") is owned by ERIS or its licensors. The Service, Report(s) and Data may not be copied or reproduced in whole or in any substantial part without prior written consent of ERIS.

# Executive Summary

## Property Information:

**Project Property:** {PE4247 - 829 carling Ave, Ottawa ON  
{PE4247 - 829 carling Ottawa ON K1S 2E7

**Project No:** 32780

## **Coordinates:**

**Latitude:** 45.3977823  
**Longitude:** -75.7081153  
**UTM Northing:** 5,027,384.37  
**UTM Easting:** 444,577.22  
**UTM Zone:** 18T

**Elevation:** 203 FT  
61.88 M

## Order Information:

**Order No:** 21031600132  
**Date Requested:** March 16, 2021  
**Requested by:** Paterson Group Inc.  
**Report Type:** Standard Report

## Historical/Products:

## Executive Summary: Report Summary

<i>Database</i>	<i>Name</i>	<i>Searched</i>	<i>Project Property</i>	<i>Within 0.25 km</i>	<i>Total</i>
AAGR	<i>Abandoned Aggregate Inventory</i>	Y	0	0	0
AGR	<i>Aggregate Inventory</i>	Y	0	0	0
AMIS	<i>Abandoned Mine Information System</i>	Y	0	0	0
ANDR	<i>Anderson's Waste Disposal Sites</i>	Y	0	1	1
AST	<i>Aboveground Storage Tanks</i>	Y	0	0	0
AUWR	<i>Automobile Wrecking &amp; Supplies</i>	Y	0	0	0
BORE	<i>Borehole</i>	Y	0	2	2
CA	<i>Certificates of Approval</i>	Y	0	8	8
CDRY	<i>Dry Cleaning Facilities</i>	Y	0	1	1
CFOT	<i>Commercial Fuel Oil Tanks</i>	Y	0	0	0
CHEM	<i>Chemical Manufacturers and Distributors</i>	Y	0	0	0
CHM	<i>Chemical Register</i>	Y	0	0	0
CNG	<i>Compressed Natural Gas Stations</i>	Y	0	0	0
COAL	<i>Inventory of Coal Gasification Plants and Coal Tar Sites</i>	Y	0	0	0
CONV	<i>Compliance and Convictions</i>	Y	0	0	0
CPU	<i>Certificates of Property Use</i>	Y	0	0	0
DRL	<i>Drill Hole Database</i>	Y	0	0	0
DTNK	<i>Delisted Fuel Tanks</i>	Y	0	13	13
EASR	<i>Environmental Activity and Sector Registry</i>	Y	0	1	1
EBR	<i>Environmental Registry</i>	Y	0	1	1
ECA	<i>Environmental Compliance Approval</i>	Y	0	11	11
EEM	<i>Environmental Effects Monitoring</i>	Y	0	0	0
EHS	<i>ERIS Historical Searches</i>	Y	1	22	23
EIIS	<i>Environmental Issues Inventory System</i>	Y	0	0	0
EMHE	<i>Emergency Management Historical Event</i>	Y	0	0	0
EPAR	<i>Environmental Penalty Annual Report</i>	Y	0	0	0
EXP	<i>List of Expired Fuels Safety Facilities</i>	Y	0	12	12
FCON	<i>Federal Convictions</i>	Y	0	0	0
FCS	<i>Contaminated Sites on Federal Land</i>	Y	0	2	2
FOFT	<i>Fisheries &amp; Oceans Fuel Tanks</i>	Y	0	0	0
FRST	<i>Federal Identification Registry for Storage Tank Systems (FIRSTS)</i>	Y	0	0	0
FST	<i>Fuel Storage Tank</i>	Y	0	13	13
FSTH	<i>Fuel Storage Tank - Historic</i>	Y	0	1	1
GEN	<i>Ontario Regulation 347 Waste Generators Summary</i>	Y	0	71	71
GHG	<i>Greenhouse Gas Emissions from Large Facilities</i>	Y	0	0	0
HINC	<i>TSSA Historic Incidents</i>	Y	0	1	1

<b>Database</b>	<b>Name</b>	<b>Searched</b>	<b>Project Property</b>	<b>Within 0.25 km</b>	<b>Total</b>
IAFT	<i>Indian &amp; Northern Affairs Fuel Tanks</i>	Y	0	0	0
INC	<i>Fuel Oil Spills and Leaks</i>	Y	0	2	2
LIMO	<i>Landfill Inventory Management Ontario</i>	Y	0	0	0
MINE	<i>Canadian Mine Locations</i>	Y	0	0	0
MNR	<i>Mineral Occurrences</i>	Y	0	0	0
NATE	<i>National Analysis of Trends in Emergencies System (NATES)</i>	Y	0	0	0
NCPL	<i>Non-Compliance Reports</i>	Y	0	0	0
NDFT	<i>National Defense &amp; Canadian Forces Fuel Tanks</i>	Y	0	0	0
NDSP	<i>National Defense &amp; Canadian Forces Spills</i>	Y	0	0	0
NDWD	<i>National Defence &amp; Canadian Forces Waste Disposal Sites</i>	Y	0	0	0
NEBI	<i>National Energy Board Pipeline Incidents</i>	Y	0	0	0
NEBP	<i>National Energy Board Wells</i>	Y	0	0	0
NEES	<i>National Environmental Emergencies System (NEES)</i>	Y	0	0	0
NPCB	<i>National PCB Inventory</i>	Y	0	0	0
NPRI	<i>National Pollutant Release Inventory</i>	Y	0	0	0
OGWE	<i>Oil and Gas Wells</i>	Y	0	0	0
OOGW	<i>Ontario Oil and Gas Wells</i>	Y	0	0	0
OPCB	<i>Inventory of PCB Storage Sites</i>	Y	0	0	0
ORD	<i>Orders</i>	Y	0	0	0
PAP	<i>Canadian Pulp and Paper</i>	Y	0	0	0
PCFT	<i>Parks Canada Fuel Storage Tanks</i>	Y	0	0	0
PES	<i>Pesticide Register</i>	Y	0	0	0
PINC	<i>Pipeline Incidents</i>	Y	0	0	0
PRT	<i>Private and Retail Fuel Storage Tanks</i>	Y	0	3	3
PTTW	<i>Permit to Take Water</i>	Y	0	3	3
REC	<i>Ontario Regulation 347 Waste Receivers Summary</i>	Y	0	0	0
RSC	<i>Record of Site Condition</i>	Y	0	4	4
RST	<i>Retail Fuel Storage Tanks</i>	Y	0	3	3
SCT	<i>Scott's Manufacturing Directory</i>	Y	0	5	5
SPL	<i>Ontario Spills</i>	Y	0	19	19
SRDS	<i>Wastewater Discharger Registration Database</i>	Y	0	0	0
TANK	<i>Anderson's Storage Tanks</i>	Y	0	0	0
TCFT	<i>Transport Canada Fuel Storage Tanks</i>	Y	0	0	0
VAR	<i>Variances for Abandonment of Underground Storage Tanks</i>	Y	0	0	0
WDS	<i>Waste Disposal Sites - MOE CA Inventory</i>	Y	0	0	0
WDSH	<i>Waste Disposal Sites - MOE 1991 Historical Approval Inventory</i>	Y	0	1	1
WWIS	<i>Water Well Information System</i>	Y	0	20	20
<b>Total:</b>			1	220	221

## Executive Summary: Site Report Summary - Project Property

<i>Map Key</i>	<i>DB</i>	<i>Company/Site Name</i>	<i>Address</i>	<i>Dir/Dist (m)</i>	<i>Elev diff (m)</i>	<i>Page Number</i>
<a href="#">1</a>	EHS		829 Carling Ave Ottawa ON K1S2E7	-/0.0	0.00	<a href="#">52</a>



## Executive Summary: Site Report Summary - Surrounding Properties

<b>Map Key</b>	<b>DB</b>	<b>Company/Site Name</b>	<b>Address</b>	<b>Dir/Dist (m)</b>	<b>Elev Diff (m)</b>	<b>Page Number</b>
<a href="#">2</a>	BORE		ON	NE/22.3	0.03	<a href="#">52</a>
<a href="#">3</a>	WWIS		ON <i>Well ID: 7204132</i>	ENE/27.8	0.09	<a href="#">53</a>
<a href="#">4</a>	WWIS		ON <i>Well ID: 7173480</i>	E/28.2	0.09	<a href="#">54</a>
<a href="#">5</a>	WWIS		829 CARLING AVE Ottawa ON <i>Well ID: 7263521</i>	W/31.9	0.00	<a href="#">55</a>
<a href="#">6</a>	WWIS		929 CARLING AVE Ottawa ON <i>Well ID: 7263520</i>	WSW/33.2	0.00	<a href="#">58</a>
<a href="#">7</a>	ECA	Claridge Homes (Preston) Inc.	Ottawa ON	ESE/34.8	-1.03	<a href="#">61</a>
<a href="#">8</a>	WWIS		505 PRESTON STREET Ottawa ON <i>Well ID: 7123220</i>	E/37.8	-1.03	<a href="#">61</a>
<a href="#">8</a>	WWIS		505 PRESTON ST. Ottawa ON <i>Well ID: 7129172</i>	E/37.8	-1.03	<a href="#">69</a>
<a href="#">9</a>	WWIS		829 CARLING AVE Ottawa ON <i>Well ID: 7263519</i>	SW/40.1	0.00	<a href="#">87</a>
<a href="#">10</a>	WWIS		505 PRESTON ST OTTAWA ON <i>Well ID: 1536049</i>	ENE/40.9	0.09	<a href="#">90</a>
<a href="#">11</a>	CA	2110801 Ontario Inc.	490 Preston St Ottawa ON K1S 4N8	NW/43.5	-0.03	<a href="#">93</a>
<a href="#">11</a>	ECA	2110801 Ontario Inc.	490 Preston St Ottawa ON K1Y 4R4	NW/43.5	-0.03	<a href="#">93</a>

<b>Map Key</b>	<b>DB</b>	<b>Company/Site Name</b>	<b>Address</b>	<b>Dir/Dist (m)</b>	<b>Elev Diff (m)</b>	<b>Page Number</b>
<a href="#">12</a>	WWIS		ADJACENT TO 505 PRESTON Ottawa ON <i>Well ID: 7141266</i>	E/43.8	-1.03	<a href="#">94</a>
<a href="#">13</a>	WWIS		50 PRESTON ST Ottawa ON <i>Well ID: 7141269</i>	ENE/43.9	0.09	<a href="#">98</a>
<a href="#">14</a>	PTTW	500 Preston Ltd.	500 Preston Street Ottawa, ON K1S 4N7 Canada ON	NNW/45.5	0.00	<a href="#">100</a>
<a href="#">14</a>	ECA	SoHo Preston GP Inc.	500 Preston St North of Carling Avenue, between Adeline Street and Sidney Street Ottawa ON M4P 2X7	NNW/45.5	0.00	<a href="#">101</a>
<a href="#">15</a>	EHS		499 Preston Street Ottawa ON K1S 4N7	NE/46.8	0.00	<a href="#">101</a>
<a href="#">16</a>	SPL	ESSO PETROLEUM CANADA	505 CARLING AVE. (CORNER OF PRESTON ST.) SERVICE STATION OTTAWA CITY ON	ENE/47.6	0.09	<a href="#">101</a>
<a href="#">16</a>	PRT	LOUIS LEBLANC IMPERIAL OIL LTD GAS-BAR	505 PRESTON ST OTTAWA ON K1S4N7	ENE/47.6	0.09	<a href="#">102</a>
<a href="#">16</a>	GEN	Imperial Oil	505 Preston Street Ottawa ON K1S 4N7	ENE/47.6	0.09	<a href="#">102</a>
<a href="#">16</a>	EHS		505 Preston St. Ottawa ON K1S 4N7	ENE/47.6	0.09	<a href="#">102</a>
<a href="#">16</a>	GEN	Imperial Oil	In right of way, adjacent to 505 Preston Street Ottawa ON	ENE/47.6	0.09	<a href="#">102</a>
<a href="#">16</a>	EHS		505 Preston Street Ottawa ON K1S 4N7	ENE/47.6	0.09	<a href="#">103</a>
<a href="#">16</a>	RSC	Imperial Oil Limited - Compagnie Petroliere Imperiale Ltee	505 PRESTON ST, OTTAWA, ON, K1S 4N7 ON K1S 4N7	ENE/47.6	0.09	<a href="#">103</a>

<b>Map Key</b>	<b>DB</b>	<b>Company/Site Name</b>	<b>Address</b>	<b>Dir/Dist (m)</b>	<b>Elev Diff (m)</b>	<b>Page Number</b>
<a href="#">16</a>	DTNK	LOUIS LEBLANC IMPERIAL OIL LTD GAS-BAR	505 PRESTON ST OTTAWA ON K1S 4N7	ENE/47.6	0.09	<a href="#">104</a>
<a href="#">16</a>	DTNK	LOUIS LEBLANC IMPERIAL OIL LTD GAS-BAR	505 PRESTON ST OTTAWA ON	ENE/47.6	0.09	<a href="#">104</a>
<a href="#">16</a>	DTNK	LOUIS LEBLANC IMPERIAL OIL LTD GAS-BAR	505 PRESTON ST OTTAWA ON	ENE/47.6	0.09	<a href="#">104</a>
<a href="#">16</a>	DTNK	LOUIS LEBLANC IMPERIAL OIL LTD GAS-BAR	505 PRESTON ST OTTAWA ON	ENE/47.6	0.09	<a href="#">105</a>
<a href="#">16</a>	DTNK	LOUIS LEBLANC IMPERIAL OIL LTD GAS-BAR	505 PRESTON ST OTTAWA ON	ENE/47.6	0.09	<a href="#">105</a>
<a href="#">16</a>	DTNK	LOUIS LEBLANC IMPERIAL OIL LTD GAS-BAR	505 PRESTON ST OTTAWA ON	ENE/47.6	0.09	<a href="#">105</a>
<a href="#">16</a>	GEN	Imperial Oil	505 Preston Street Ottawa ON K1S 4N7	ENE/47.6	0.09	<a href="#">106</a>
<a href="#">16</a>	GEN	Imperial Oil	505 Preston Street Ottawa ON K1S 4N7	ENE/47.6	0.09	<a href="#">106</a>
<a href="#">16</a>	GEN	Imperial Oil	In right of way, adjacent to 505 Preston Street Ottawa ON	ENE/47.6	0.09	<a href="#">106</a>
<a href="#">16</a>	GEN	Imperial Oil	In right of way, adjacent to 505 Preston Street Ottawa ON	ENE/47.6	0.09	<a href="#">107</a>
<a href="#">16</a>	PTTW	Claridge Homes (Preston) Inc.	Property of Claridge Homes (Preston) Inc. 505 Preston Street Lot: 39, Concession: 1, on Ottawa River, Geographic Township of Nepean, City of Ottawa CITY OF OTTAWA ON	ENE/47.6	0.09	<a href="#">107</a>
<a href="#">16</a>	EHS		505 Preston St Ottawa ON K1S4N7	ENE/47.6	0.09	<a href="#">108</a>
<a href="#">16</a>	EXP	LOUIS LEBLANC IMPERIAL OIL LTD GAS-BAR	505 PRESTON ST OTTAWA K1S 4N7 ON CA ON	ENE/47.6	0.09	<a href="#">108</a>

<b>Map Key</b>	<b>DB</b>	<b>Company/Site Name</b>	<b>Address</b>	<b>Dir/Dist (m)</b>	<b>Elev Diff (m)</b>	<b>Page Number</b>
<a href="#">16</a>	EXP	LOUIS LEBLANC IMPERIAL OIL LTD GAS-BAR	505 PRESTON ST OTTAWA K1S 4N7 ON CA ON	ENE/47.6	0.09	<a href="#">108</a>
<a href="#">16</a>	EXP	LOUIS LEBLANC IMPERIAL OIL LTD GAS-BAR	505 PRESTON ST OTTAWA K1S 4N7 ON CA ON	ENE/47.6	0.09	<a href="#">108</a>
<a href="#">16</a>	EXP	LOUIS LEBLANC IMPERIAL OIL LTD GAS-BAR	505 PRESTON ST OTTAWA K1S 4N7 ON CA ON	ENE/47.6	0.09	<a href="#">109</a>
<a href="#">16</a>	EXP	LOUIS LEBLANC IMPERIAL OIL LTD GAS-BAR	505 PRESTON ST OTTAWA K1S 4N7 ON CA ON	ENE/47.6	0.09	<a href="#">109</a>
<a href="#">16</a>	EXP	LOUIS LEBLANC IMPERIAL OIL LTD GAS-BAR	505 PRESTON ST OTTAWA K1S 4N7 ON CA ON	ENE/47.6	0.09	<a href="#">110</a>
<a href="#">16</a>	EXP	LOUIS LEBLANC IMPERIAL OIL LTD GAS-BAR	505 PRESTON ST OTTAWA K1S 4N7 ON CA ON	ENE/47.6	0.09	<a href="#">110</a>
<a href="#">16</a>	EXP	LOUIS LEBLANC IMPERIAL OIL LTD GAS-BAR	505 PRESTON ST OTTAWA K1S 4N7 ON CA ON	ENE/47.6	0.09	<a href="#">110</a>
<a href="#">16</a>	SPL	Drain-All Ltd.	505 preston street Ottawa ON	ENE/47.6	0.09	<a href="#">111</a>
<a href="#">16</a>	EASR	CLARIDGE HOMES (PRESTON) LIMITED PARTNERSHIP	505 PRESTON ST OTTAWA ON K1S 4N7	ENE/47.6	0.09	<a href="#">111</a>
<a href="#">16</a>	FST	LOUIS LEBLANC IMPERIAL OIL LTD GAS-BAR	505 PRESTON ST OTTAWA K1S 4N7 ON CA ON	ENE/47.6	0.09	<a href="#">112</a>
<a href="#">16</a>	FST	LOUIS LEBLANC IMPERIAL OIL LTD GAS-BAR	505 PRESTON ST OTTAWA K1S 4N7 ON CA ON	ENE/47.6	0.09	<a href="#">112</a>
<a href="#">16</a>	FST	LOUIS LEBLANC IMPERIAL OIL LTD GAS-BAR	505 PRESTON ST OTTAWA K1S 4N7 ON CA ON	ENE/47.6	0.09	<a href="#">112</a>

<b>Map Key</b>	<b>DB</b>	<b>Company/Site Name</b>	<b>Address</b>	<b>Dir/Dist (m)</b>	<b>Elev Diff (m)</b>	<b>Page Number</b>
<a href="#">16</a>	FST	LOUIS LEBLANC IMPERIAL OIL LTD GAS-BAR	505 PRESTON ST OTTAWA K1S 4N7 ON CA ON	ENE/47.6	0.09	<a href="#">113</a>
<a href="#">16</a>	FST	LOUIS LEBLANC IMPERIAL OIL LTD GAS-BAR	505 PRESTON ST OTTAWA K1S 4N7 ON CA ON	ENE/47.6	0.09	<a href="#">113</a>
<a href="#">16</a>	FST	LOUIS LEBLANC IMPERIAL OIL LTD GAS-BAR	505 PRESTON ST OTTAWA K1S 4N7 ON CA ON	ENE/47.6	0.09	<a href="#">114</a>
<a href="#">16</a>	FST	LOUIS LEBLANC IMPERIAL OIL LTD GAS-BAR	505 PRESTON ST OTTAWA K1S 4N7 ON CA ON	ENE/47.6	0.09	<a href="#">114</a>
<a href="#">16</a>	FST	LOUIS LEBLANC IMPERIAL OIL LTD GAS-BAR	505 PRESTON ST OTTAWA K1S 4N7 ON CA ON	ENE/47.6	0.09	<a href="#">115</a>
<a href="#">17</a>	ECA	1302042 Ontario Inc.	25 John Sidney Street Ottawa ON K2G 1E8	W/53.9	-0.03	<a href="#">115</a>
<a href="#">17</a>	ECA	1302042 Ontario Inc.	25 John Sidney Street Ottawa ON K2G 1E8	W/53.9	-0.03	<a href="#">115</a>
<a href="#">18</a>	WWIS		505 PRESTON ST. OTTAWA ON <b>Well ID:</b> 7152712	E/62.7	0.08	<a href="#">116</a>
<a href="#">19</a>	EHS		Carling Avenue And Bronson Avenue Ottawa ON	E/63.9	0.08	<a href="#">119</a>
<a href="#">20</a>	WWIS		PRESION ST. Ottawa ON <b>Well ID:</b> 7125604	N/71.1	0.00	<a href="#">119</a>
<a href="#">21</a>	GEN	Richcraft Properties Ltd.	835 Carling Ave. Ottawa ON K1S 2E7	W/74.2	0.31	<a href="#">121</a>
<a href="#">22</a>	GEN	PELOSO CLEANERS	489 PRESTON DRIVE OTTAWA ON K1S 4N7	NNE/76.7	0.00	<a href="#">122</a>



<b>Map Key</b>	<b>DB</b>	<b>Company/Site Name</b>	<b>Address</b>	<b>Dir/Dist (m)</b>	<b>Elev Diff (m)</b>	<b>Page Number</b>
<a href="#">22</a>	GEN	PELOSO CLEANERS	489 PRESTON STREET OTTAWA ON K1S 4N7	NNE/76.7	0.00	<a href="#">122</a>
<a href="#">22</a>	GEN	927903 ONTARIO LTD.	489 PRESTON ST OTTAWA ON K1S 4N7	NNE/76.7	0.00	<a href="#">122</a>
<a href="#">22</a>	GEN	927903 ONTARIO LTD.	489 PRESTON ST OTTAWA ON K1S 4N7	NNE/76.7	0.00	<a href="#">122</a>
<a href="#">22</a>	GEN	927903 ONTARIO LTD.	489 PRESTON ST OTTAWA ON K1S 4N7	NNE/76.7	0.00	<a href="#">123</a>
<a href="#">22</a>	GEN	927903 ONTARIO LTD.	489 PRESTON ST OTTAWA ON K1S 4N7	NNE/76.7	0.00	<a href="#">123</a>
<a href="#">22</a>	GEN	927903 ONTARIO LTD.	489 PRESTON ST OTTAWA ON K1S 4N7	NNE/76.7	0.00	<a href="#">123</a>
<a href="#">22</a>	GEN	PELOSO CLEANERS	489 Preston Street Ottawa ON K1S 4N7	NNE/76.7	0.00	<a href="#">124</a>
<a href="#">22</a>	CDRY	Peloso Cleaners	489 Preston St Ottawa ON K1S4N7	NNE/76.7	0.00	<a href="#">124</a>
<a href="#">23</a>	SPL	PRIVATE RESIDENCE	6 NORFOLK AVENUE FURNACE OIL TANK OTTAWA CITY ON K1S 4M4	NE/84.6	-0.08	<a href="#">125</a>
<a href="#">24</a>	WWIS		505 PRESTON ST. ON <b>Well ID:</b> 7101176	ENE/87.7	-0.08	<a href="#">125</a>
<a href="#">25</a>	WWIS		ON <b>Well ID:</b> 7224486	NW/88.8	1.03	<a href="#">135</a>
<a href="#">26</a>	SPL	CP BULK SYSTEMS	485 PRESTON TANK TRUCK (CARGO) OTTAWA CITY ON K1S 4N7	NNE/91.2	0.00	<a href="#">135</a>
<a href="#">26</a>	PRT	SUNYS PETROLEUM INC	485 PRESTON ST OTTAWA ON K1S4N7	NNE/91.2	0.00	<a href="#">136</a>

<b>Map Key</b>	<b>DB</b>	<b>Company/Site Name</b>	<b>Address</b>	<b>Dir/Dist (m)</b>	<b>Elev Diff (m)</b>	<b>Page Number</b>
<a href="#">26</a>	RST	SUNYS PETROLEUM INC	485 PRESTON ST OTTAWA ON K1S 4N7	NNE/91.2	0.00	<a href="#">136</a>
<a href="#">26</a>	FSTH	AGGARWAL ENTERPRISES LIMITED	485 PRESTON ST OTTAWA ON K1S 4N7	NNE/91.2	0.00	<a href="#">136</a>
<a href="#">26</a>	GEN	VIVIAN TRAPANNI	485 PRESTON ST., OTTAWA ON K1S 4N7	NNE/91.2	0.00	<a href="#">137</a>
<a href="#">26</a>	DTNK	AGGARWAL ENTERPRISES LIMITED	485 PRESTON ST OTTAWA ON K1S 4N7	NNE/91.2	0.00	<a href="#">137</a>
<a href="#">26</a>	DTNK	AGGARWAL ENTERPRISES LIMITED	485 PRESTON ST OTTAWA ON	NNE/91.2	0.00	<a href="#">137</a>
<a href="#">26</a>	DTNK	AGGARWAL ENTERPRISES LIMITED	485 PRESTON ST OTTAWA ON	NNE/91.2	0.00	<a href="#">138</a>
<a href="#">26</a>	EXP	AGGARWAL ENTERPRISES LIMITED	485 PRESTON ST OTTAWA K1S 4N7 ON CA ON	NNE/91.2	0.00	<a href="#">138</a>
<a href="#">26</a>	EXP	AGGARWAL ENTERPRISES LIMITED	485 PRESTON ST OTTAWA K1S 4N7 ON CA ON	NNE/91.2	0.00	<a href="#">138</a>
<a href="#">26</a>	EXP	AGGARWAL ENTERPRISES LIMITED	485 PRESTON ST OTTAWA K1S 4N7 ON CA ON	NNE/91.2	0.00	<a href="#">139</a>
<a href="#">26</a>	EXP	AGGARWAL ENTERPRISES LIMITED	485 PRESTON ST OTTAWA K1S 4N7 ON CA ON	NNE/91.2	0.00	<a href="#">139</a>
<a href="#">26</a>	FST	AGGARWAL ENTERPRISES LIMITED	485 PRESTON ST OTTAWA K1S 4N7 ON CA ON	NNE/91.2	0.00	<a href="#">140</a>
<a href="#">26</a>	FST	AGGARWAL ENTERPRISES LIMITED	485 PRESTON ST OTTAWA K1S 4N7 ON CA ON	NNE/91.2	0.00	<a href="#">140</a>
<a href="#">26</a>	FST	AGGARWAL ENTERPRISES LIMITED	485 PRESTON ST OTTAWA K1S 4N7 ON CA ON	NNE/91.2	0.00	<a href="#">141</a>

<b>Map Key</b>	<b>DB</b>	<b>Company/Site Name</b>	<b>Address</b>	<b>Dir/Dist (m)</b>	<b>Elev Diff (m)</b>	<b>Page Number</b>
<a href="#">26</a>	FST	AGGARWAL ENTERPRISES LIMITED	485 PRESTON ST OTTAWA K1S 4N7 ON CA ON	NNE/91.2	0.00	<a href="#">141</a>
<a href="#">27</a>	EHS		Preston St Carling Ave Ottawa ON	N/91.7	0.00	<a href="#">141</a>
<a href="#">28</a>	EHS		485 and 489 Preston Street Ottawa ON K1S 4N7	NNE/92.8	0.00	<a href="#">142</a>
<a href="#">28</a>	EHS		485 and 489 Preston Street Ottawa ON K1S 4N7	NNE/92.8	0.00	<a href="#">142</a>
<a href="#">28</a>	EHS		485 and 489 Preston Street Ottawa ON K1S 4N7	NNE/92.8	0.00	<a href="#">142</a>
<a href="#">29</a>	WWIS		845 CARLING AVE OTTAWA ON <i>Well ID: 7186182</i>	WSW/92.8	1.08	<a href="#">142</a>
<a href="#">30</a>	SPL	Enbridge Gas Distribution Inc.	intersection of Preston and Adeline Streets Ottawa ON	NNW/103.6	1.06	<a href="#">145</a>
<a href="#">30</a>	INC		INTERSECTION OF PRESTON STREET & ADELINE STREET, OTTAWA ON	NNW/103.6	1.06	<a href="#">146</a>
<a href="#">31</a>	EHS		Carling Ave Ottawa ON	WSW/105.6	1.00	<a href="#">146</a>
<a href="#">32</a>	SCT	DAVID'S SIGNATIONAL SIGNS	453 PRESTON ST OTTAWA ON K1S 4N5	N/115.9	1.08	<a href="#">147</a>
<a href="#">33</a>	EHS		442 Preston St Ottawa ON K1S 4N6	NNW/124.2	1.00	<a href="#">147</a>
<a href="#">34</a>	ANDR	Pr of Wales & Preston Dump	Ottawa ON K1S	SSE/135.5	0.13	<a href="#">147</a>
<a href="#">35</a>	WDSH		nr Pr. of Wales Dr. & Preston St. OTTAWA ON	S/136.9	-0.05	<a href="#">148</a>

<b>Map Key</b>	<b>DB</b>	<b>Company/Site Name</b>	<b>Address</b>	<b>Dir/Dist (m)</b>	<b>Elev Diff (m)</b>	<b>Page Number</b>
<a href="#">36</a>	GEN	Arnon Corporation	785 Carling ave. Ottawa ON K1S 5K2	ENE/138.0	1.00	<a href="#">148</a>
<a href="#">37</a>	WWIS		END OF ADELIN ST AT RAILWAY Ottawa ON <i>Well ID: 7204971</i>	WNW/144.6	1.00	<a href="#">148</a>
<a href="#">38</a>	EHS		442 Preston Street Ottawa ON K1S 4N6	NNW/149.6	0.91	<a href="#">151</a>
<a href="#">39</a>	CA	ARNON CORP. & BAIX DEV. INC.	785 CARLING AVENUE OTTAWA CITY ON K1S 5H4	ENE/155.7	1.00	<a href="#">151</a>
<a href="#">39</a>	SCT	FULCRUM TECHNOLOGIES INC	785 CARLING AVE OTTAWA ON K1S 5H4	ENE/155.7	1.00	<a href="#">152</a>
<a href="#">39</a>	GEN	Arnon Development Corp.	785 Carling ave. Ottawa ON K1S 5H4	ENE/155.7	1.00	<a href="#">152</a>
<a href="#">39</a>	CA	Adobe Systems Canada Inc.	560 Rochester Street Ottawa ON K1S 5K2	ENE/155.7	1.00	<a href="#">152</a>
<a href="#">39</a>	CA	Her Majesty the Queen in Right of Canada as represented by the Minister of Health	785 Carling Ave Ottawa ON K1S 5H4	ENE/155.7	1.00	<a href="#">152</a>
<a href="#">39</a>	SPL	Unknown<UNOFFICIAL>	across from 785 Carling Ottawa ON	ENE/155.7	1.00	<a href="#">153</a>
<a href="#">39</a>	ECA	Her Majesty the Queen in Right of Canada as represented by the Minister of	Health 785 Carling Ave Ottawa ON K1A 0K9	ENE/155.7	1.00	<a href="#">153</a>
<a href="#">39</a>	ECA	Adobe Systems Canada Inc.	560 Rochester St Ottawa ON K1Y 2Z4	ENE/155.7	1.00	<a href="#">153</a>
<a href="#">39</a>	GEN	Arnon Corporation	785 Carling ave. Ottawa ON K1S 5K2	ENE/155.7	1.00	<a href="#">154</a>
<a href="#">40</a>	SCT	Slan Printing	440 Preston St Ottawa ON K1S 4N6	NNW/157.2	0.91	<a href="#">154</a>

<b>Map Key</b>	<b>DB</b>	<b>Company/Site Name</b>	<b>Address</b>	<b>Dir/Dist (m)</b>	<b>Elev Diff (m)</b>	<b>Page Number</b>
<a href="#">40</a>	EHS		440 Preston St Ottawa ON K1S4N6	NNW/157.2	0.91	<a href="#">154</a>
<a href="#">41</a>	WWIS		440 PRESTON AVE Ottawa ON <i>Well ID: 7208743</i>	NNW/159.1	0.91	<a href="#">154</a>
<a href="#">42</a>	FCS	Former Dow's Lake Landfill and Commissioner's Park	Ottawa ON	S/166.3	0.43	<a href="#">158</a>
<a href="#">43</a>	FCS	Queen Elizabeth Drive N of, W of Preston	Ottawa ON	S/166.3	0.43	<a href="#">165</a>
<a href="#">44</a>	CA	CAMPBELL STEEL AND IRON WORKS	855 CARLING AVENUE (SWM) OTTAWA CITY ON K1S 2E8	WSW/168.7	2.03	<a href="#">168</a>
<a href="#">44</a>	SPL	UNKNOWN	855 CARLING AVE OTTAWA CITY ON K1S 2E8	WSW/168.7	2.03	<a href="#">169</a>
<a href="#">44</a>	EHS		855 Carling Avenue Ottawa ON K1S 2E8	WSW/168.7	2.03	<a href="#">169</a>
<a href="#">44</a>	GEN	Campbell Steel & Iron Works Limited	855 Carling Avenue Ottawa ON K1S 2E8	WSW/168.7	2.03	<a href="#">169</a>
<a href="#">44</a>	SPL		855 Carling Avenue Ottawa ON	WSW/168.7	2.03	<a href="#">170</a>
<a href="#">45</a>	WWIS		855 CARLING AVENUE Ottawa ON <i>Well ID: 7154726</i>	W/170.6	2.08	<a href="#">170</a>
<a href="#">46</a>	CA	City of Ottawa	843 Carling Ave Ottawa ON	WNW/173.4	2.08	<a href="#">174</a>
<a href="#">46</a>	ECA	City of Ottawa	843 Carling Ave Ottawa ON K1P 1J1	WNW/173.4	2.08	<a href="#">174</a>
<a href="#">46</a>	ECA	City of Ottawa	843 Carling Avenue Ottawa ON K1G 0Z8	WNW/173.4	2.08	<a href="#">174</a>



<b>Map Key</b>	<b>DB</b>	<b>Company/Site Name</b>	<b>Address</b>	<b>Dir/Dist (m)</b>	<b>Elev Diff (m)</b>	<b>Page Number</b>
<a href="#">47</a>	WWIS		ON <i>Well ID:</i> 7204091	W/179.6	2.00	<a href="#">174</a>
<a href="#">48</a>	WWIS		ON <i>Well ID:</i> 7230594	W/182.8	2.00	<a href="#">175</a>
<a href="#">49</a>	GEN	SUNOCO INC.	140 HICKORY STREET OTTAWA ON M5S 2S4	W/187.8	1.94	<a href="#">176</a>
<a href="#">49</a>	GEN	SUNOCO INC. 36-375	140 HICKORY STREET OTTAWA ON M5S 2S4	W/187.8	1.94	<a href="#">176</a>
<a href="#">49</a>	GEN	SUNOCO (OUT OF BUS) 36-375	140 HICKORY STREET OTTAWA ON M5S 2S4	W/187.8	1.94	<a href="#">176</a>
<a href="#">49</a>	GEN	SUNOCO (OUT OF BUS)	140 HICKORY STREET OTTAWA ON M5S 2S4	W/187.8	1.94	<a href="#">177</a>
<a href="#">49</a>	EHS		140 Hickory Street Ottawa ON	W/187.8	1.94	<a href="#">177</a>
<a href="#">49</a>	RSC	Suncor Energy Inc.	140 HICKORY ST, OTTAWA, ON, K1S 3L8 OTTAWA ON K1S 3L8	W/187.8	1.94	<a href="#">177</a>
<a href="#">49</a>	GEN	Suncor Energy Products Partnership	140 Hickory Street Ottawa ON K1S 2E8	W/187.8	1.94	<a href="#">178</a>
<a href="#">49</a>	GEN	Suncor Energy Products Partnership	140 Hickory Street Ottawa ON K1S 2E8	W/187.8	1.94	<a href="#">178</a>
<a href="#">49</a>	GEN	Suncor Energy Products Partnership	140 Hickory Street Ottawa ON K1S 2E8	W/187.8	1.94	<a href="#">178</a>
<a href="#">49</a>	GEN	Suncor Energy Products Partnership	140 Hickory Street Ottawa ON K1S 3L9	W/187.8	1.94	<a href="#">178</a>
<a href="#">49</a>	GEN	Suncor Energy Products Partnership	140 Hickory Street Ottawa ON K1S 3L9	W/187.8	1.94	<a href="#">179</a>

<b>Map Key</b>	<b>DB</b>	<b>Company/Site Name</b>	<b>Address</b>	<b>Dir/Dist (m)</b>	<b>Elev Diff (m)</b>	<b>Page Number</b>
<a href="#">50</a>	BORE		ON	WNW/193.1	2.09	<a href="#">179</a>
<a href="#">51</a>	SPL	PRIVATE OWNER	DOW'S LAKE(AT DOW'S LAKE MARINA, DALLAS LAKE PAVILLION, 1001 QUEEN ELIZABETH PLEASURE CRAFT OTTAWA ON	ESE/193.9	-2.08	<a href="#">180</a>
<a href="#">52</a>	EHS		Pamilla St Ottawa ON	N/203.1	1.97	<a href="#">181</a>
<a href="#">53</a>	SCT	Renato Del Cul Enterprises Ltd.	77 Pamilla St Ottawa ON K1S 3K7	N/213.2	1.97	<a href="#">181</a>
<a href="#">53</a>	SCT	Renato Del Cul Enterprises Ltd	77 Pamilla St Ottawa ON K1S 3K7	N/213.2	1.97	<a href="#">181</a>
<a href="#">54</a>	GEN	SOULARD RENTALS LTD.	233 CHAMPAGNE AVENUE NORTH OTTAWA ON K1R 7R7	WSW/213.8	2.69	<a href="#">181</a>
<a href="#">55</a>	GEN	GVT. OF CANADA-PUBLIC WORKS CANADA	CANADIAN MUSEUM OF CIVILIZATION VIMY HOUSE, 221 CHAMPAGNE STREET OTTAWA ON K1A 0M8	WSW/214.3	2.69	<a href="#">182</a>
<a href="#">55</a>	GEN	PUBLIC WORKS CANADA	CANADIAN MUSEUM OF CIVILIZATION VIMY HOUSE, 221 CHAMPAGNE STREET OTTAWA ON K1A 0M8	WSW/214.3	2.69	<a href="#">182</a>
<a href="#">55</a>	GEN	GVT. OF CANADA-PUBLIC WORKS CANADA18-303	CANADIAN MUSEUM OF CIVILIZATION VIMY HOUSE, 221 CHAMPAGNE STREET OTTAWA ON K1A 0M8	WSW/214.3	2.69	<a href="#">183</a>
<a href="#">55</a>	GEN	CANADIAN WAR MUSEUM	221 CHAMPAGNE AVENUE NORTH OTTAWA ON K1R 7R7	WSW/214.3	2.69	<a href="#">183</a>
<a href="#">55</a>	GEN	CANADIAN MUSEUM OF CIVILIZATION CORPORATION	221 CHAMPAGNE AVENUE NORTH OTTAWA ON K1R 7R7	WSW/214.3	2.69	<a href="#">184</a>
<a href="#">56</a>	EHS		125 Hickory Ottawa ON K1S 2E8	W/216.9	1.97	<a href="#">184</a>

<b>Map Key</b>	<b>DB</b>	<b>Company/Site Name</b>	<b>Address</b>	<b>Dir/Dist (m)</b>	<b>Elev Diff (m)</b>	<b>Page Number</b>
<a href="#">56</a>	EHS		125 Hickory Ottawa ON K1S 2E8	W/216.9	1.97	<a href="#">185</a>
<a href="#">56</a>	EHS		125 Hickory Ottawa ON K1S 2E8	W/216.9	1.97	<a href="#">185</a>
<a href="#">57</a>	INC		437 PRESTON STREET, OTTAWA ON K1S 4N3	NNW/217.6	1.97	<a href="#">185</a>
<a href="#">58</a>	PTTW	Soho Champagne (Phase 2) Inc.	115 Champagne Avenue South Ottawa, ON K1S 5V5 Canada ON	W/218.0	1.97	<a href="#">186</a>
<a href="#">59</a>	EHS		540 Rochester St Ottawa ON K1S 4M1	NE/227.2	3.31	<a href="#">186</a>
<a href="#">60</a>	GEN	QUINTERRA INVESTMENTS CORPORATION	125 HICKORY STREET OTTAWA ON K1S 3L8	WNW/230.1	3.08	<a href="#">186</a>
<a href="#">60</a>	RSC	Soho Champagne Condominiums Inc.	125 HICKORY STREET, OTTAWA, ONTARIO K1S 2E8 Ottawa ON	WNW/230.1	3.08	<a href="#">187</a>
<a href="#">61</a>	SPL		86 Norman St.<UNOFFICIAL> Ottawa ON K1S 3K6	NW/234.2	2.00	<a href="#">188</a>
<a href="#">61</a>	HINC		86 NORMAN STREET OTTAWA ON K1S 3K6	NW/234.2	2.00	<a href="#">188</a>
<a href="#">62</a>	SPL	CONCORDIA PROJECT MANAGEMENT	875 CARLING AVE OTTAWA SITE 875 CARLING AVE. OTTAWA CITY ON K1S 5P1	WSW/236.5	3.02	<a href="#">189</a>
<a href="#">62</a>	RSC		875 Carling Ave. Ottawa ON K1S 5P1	WSW/236.5	3.02	<a href="#">189</a>
<a href="#">62</a>	GEN	Oxford Properties Group Inc.	865 & 875 Carling Avenue Ottawa ON	WSW/236.5	3.02	<a href="#">190</a>
<a href="#">62</a>	EBR	Dows Lake Court Inc.	875 Carling Avenue Ottawa K1S 5P1 CITY OF OTTAWA ON	WSW/236.5	3.02	<a href="#">190</a>

<b>Map Key</b>	<b>DB</b>	<b>Company/Site Name</b>	<b>Address</b>	<b>Dir/Dist (m)</b>	<b>Elev Diff (m)</b>	<b>Page Number</b>
<a href="#">62</a>	SPL	Canadian Medical Protective Agency <UNOFFICIAL>	875 Carling Ave. <UNOFFICIAL> Ottawa ON K1S 5P1	WSW/236.5	3.02	<a href="#">190</a>
<a href="#">62</a>	GEN	Colonnade Management Inc.	865 - 875 Carling Ave Ottawa ON K1S 5P1	WSW/236.5	3.02	<a href="#">191</a>
<a href="#">62</a>	CA	Dows Lake Court Inc.	875 Carling Ave Ottawa ON K1S 5P1	WSW/236.5	3.02	<a href="#">191</a>
<a href="#">62</a>	SPL	Datashred Security<UNOFFICIAL>	875 Carling Avenue Ottawa ON K1S 5P1	WSW/236.5	3.02	<a href="#">191</a>
<a href="#">62</a>	GEN	Colonnade Management Inc.	865 - 875 Carling Ave Ottawa ON K1S 5P1	WSW/236.5	3.02	<a href="#">192</a>
<a href="#">62</a>	GEN	Colonnade Management Inc.	865 - 875 Carling Ave Ottawa ON K1S 5P1	WSW/236.5	3.02	<a href="#">192</a>
<a href="#">62</a>	GEN	Colonnade Management Inc.	865 - 875 Carling Ave Ottawa ON K1S 5P1	WSW/236.5	3.02	<a href="#">193</a>
<a href="#">62</a>	SPL	Tomlinson Environmental Services Ltd.	865 Carling Avenue Ottawa ON	WSW/236.5	3.02	<a href="#">193</a>
<a href="#">62</a>	GEN	Colonnade Management Inc.	865 - 875 Carling Ave Ottawa ON K1S 5P1	WSW/236.5	3.02	<a href="#">194</a>
<a href="#">62</a>	GEN	Colonnade Management Inc.	865 - 875 Carling Ave Ottawa ON	WSW/236.5	3.02	<a href="#">194</a>
<a href="#">62</a>	SPL	R.W. Tomlinson Limited	865 Carling Ave. Ottawa ON	WSW/236.5	3.02	<a href="#">194</a>
<a href="#">62</a>	ECA	Dows Lake Court Inc.	875 Carling Ave Ottawa ON	WSW/236.5	3.02	<a href="#">195</a>
<a href="#">62</a>	ECA	Dows Lake Court Inc.	875 Carling Ave Ottawa ON K1S 5P1	WSW/236.5	3.02	<a href="#">195</a>

<b>Map Key</b>	<b>DB</b>	<b>Company/Site Name</b>	<b>Address</b>	<b>Dir/Dist (m)</b>	<b>Elev Diff (m)</b>	<b>Page Number</b>
<a href="#">62</a>	GEN	Colonnade Management Inc.	865 - 875 Carling Ave Ottawa ON K1S 5P1	WSW/236.5	3.02	<a href="#">195</a>
<a href="#">62</a>	GEN	Colonnade Management Inc.	865 - 875 Carling Ave Ottawa ON K1S 5P1	WSW/236.5	3.02	<a href="#">196</a>
<a href="#">62</a>	GEN	Colonnade Management Inc.	865 - 875 Carling Ave Ottawa ON K1S 5P1	WSW/236.5	3.02	<a href="#">196</a>
<a href="#">62</a>	GEN	ColonnadeBridgeport Dow's Lake Court	865 - 875 Carling Ave Ottawa ON K1S 5P1	WSW/236.5	3.02	<a href="#">197</a>
<a href="#">62</a>	SPL		865 Carling Avenue Ottawa ON	WSW/236.5	3.02	<a href="#">197</a>
<a href="#">62</a>	SPL		875 Carling Ave Ottawa ON	WSW/236.5	3.02	<a href="#">197</a>
<a href="#">62</a>	GEN	ColonnadeBridgeport Dow's Lake Court	865 - 875 Carling Ave Ottawa ON K1S 5P1	WSW/236.5	3.02	<a href="#">198</a>
<a href="#">63</a>	CA	1332709 ONTARIO INC.	430, 430 A&B PRESTON ST., SWM OTTAWA CITY ON K1S 4N4	NNW/237.4	1.92	<a href="#">198</a>
<a href="#">64</a>	EHS		80 Norman Street Ottawa ON K1S 3K4	N/240.7	2.69	<a href="#">199</a>
<a href="#">65</a>	GEN	BELL CANADA	202 CHAMPAGNE STREET OTTAWA ON K1S 5A5	W/241.0	3.69	<a href="#">199</a>
<a href="#">65</a>	GEN	BELL CANADA	202 CHAMPAGNE STREET OTTAWA ON K1S 5A5	W/241.0	3.69	<a href="#">199</a>
<a href="#">65</a>	GEN	BELL CANADA (OUT OF BUSINESS) 05-832	202 CHAMPAGNE STREET OTTAWA ON K1S 5A5	W/241.0	3.69	<a href="#">200</a>
<a href="#">65</a>	GEN	BELL CANADA 05-832	202 CHAMPAGNE STREET OTTAWA ON K1S 5A5	W/241.0	3.69	<a href="#">200</a>



<b>Map Key</b>	<b>DB</b>	<b>Company/Site Name</b>	<b>Address</b>	<b>Dir/Dist (m)</b>	<b>Elev Diff (m)</b>	<b>Page Number</b>
<a href="#">66</a>	SPL	PRIVATE OWNER	DOW'S LAKE, 1001 QUEEN ELIZABETH THE DRIVEWAY PLEASURE CRAFT OTTAWA CITY ON K1S 5K7	ESE/245.7	-2.00	<a href="#">201</a>
<a href="#">66</a>	PRT	DOWS LAKE PAVILION GROUP INC	1001 QUEEN ELIZABETH DR OTTAWA ON K1S5K7	ESE/245.7	-2.00	<a href="#">201</a>
<a href="#">66</a>	SPL	MOTOR VEHICLE	DOW LAKE PAVILLION, 1001 QUEEN ELIZABETH DRIVE, OTTAWA MOTOR VEHICLE (OPERATING FLUID) OTTAWA CITY ON K1S 5K7	ESE/245.7	-2.00	<a href="#">201</a>
<a href="#">66</a>	GEN	Mask Management Consultants limited	1001 Queen Elizabeth Dr Ottawa ON K1S 5K7	ESE/245.7	-2.00	<a href="#">202</a>
<a href="#">66</a>	RST	DOWS LAKE PAVILION	1001 QUEEN ELIZABETH DR OTTAWA ON K1S 5K7	ESE/245.7	-2.00	<a href="#">202</a>
<a href="#">66</a>	EHS		1001 Queen Elizabeth Driveway Ottawa ON	ESE/245.7	-2.00	<a href="#">202</a>
<a href="#">66</a>	GEN	NATIONAL CAPITAL COMMISSION	1001 QUEEN ELIZABETH DR OTTAWA ON	ESE/245.7	-2.00	<a href="#">202</a>
<a href="#">66</a>	DTNK	DOWS LAKE PAVILION GROUP INC	1001 QUEEN ELIZABETH DR OTTAWA ON K1S 5K7	ESE/245.7	-2.00	<a href="#">203</a>
<a href="#">66</a>	DTNK	DOWS LAKE PAVILION C/O MASK MANAGEMENT CONSULTANTS	1001 QUEEN ELIZABETH DR OTTAWA ON K1S 5K7	ESE/245.7	-2.00	<a href="#">203</a>
<a href="#">66</a>	DTNK	DOWS LAKE PAVILION C/O MASK MANAGEMENT CONSULTANTS	1001 QUEEN ELIZABETH DR OTTAWA ON K1S 5K7	ESE/245.7	-2.00	<a href="#">203</a>
<a href="#">66</a>	DTNK	DOWS LAKE PAVILION GROUP INC	1001 QUEEN ELIZABETH DR OTTAWA ON K1S 5K7	ESE/245.7	-2.00	<a href="#">204</a>
<a href="#">66</a>	RST	DOWS LAKE PAVILION	1001 QUEEN ELIZABETH DR OTTAWA ON K1S5K7	ESE/245.7	-2.00	<a href="#">204</a>

<b>Map Key</b>	<b>DB</b>	<b>Company/Site Name</b>	<b>Address</b>	<b>Dir/Dist (m)</b>	<b>Elev Diff (m)</b>	<b>Page Number</b>
<a href="#">66</a>	GEN	1561951 Ontario Limited	1001 Queen Elizabeth Drive Ottawa ON K1S 5K7	ESE/245.7	-2.00	<a href="#">204</a>
<a href="#">66</a>	GEN	OCTranspo	1001 Queen Elizabeth Drive Ottawa ON K2P 1E3	ESE/245.7	-2.00	<a href="#">205</a>
<a href="#">66</a>	GEN	OCTranspo	1001 Queen Elizabeth Drive Ottawa ON K2P 1E3	ESE/245.7	-2.00	<a href="#">205</a>
<a href="#">66</a>	GEN	1561951 Ontario Limited	1001 Queen Elizabeth Drive Ottawa ON K1S 5K7	ESE/245.7	-2.00	<a href="#">205</a>
<a href="#">66</a>	GEN	OCTranspo	1001 Queen Elizabeth Drive Ottawa ON K2P 1E3	ESE/245.7	-2.00	<a href="#">205</a>
<a href="#">66</a>	GEN	OCTranspo	1001 Queen Elizabeth Drive Ottawa ON K2P 1E3	ESE/245.7	-2.00	<a href="#">206</a>
<a href="#">66</a>	GEN	1561951 Ontario Limited	1001 Queen Elizabeth Drive Ottawa ON K1S 5K7	ESE/245.7	-2.00	<a href="#">206</a>
<a href="#">66</a>	FST		1001 QUEEN ELIZABETH DR OTTAWA ON K1S 5K7	ESE/245.7	-2.00	<a href="#">206</a>
<a href="#">67</a>	GEN	HUMANE SOCIETY OF OTTAWA-CARLETON	101 CHAMPAGNE AV SOUTH OTTAWA ON K1S 4P3	WNW/249.5	3.08	<a href="#">207</a>
<a href="#">67</a>	GEN	HUMANE SOCIETY OF OTTAWA-CARLETON	101 CHAMPAGNE AVENUE SOUTH OTTAWA ON K1S 4P3	WNW/249.5	3.08	<a href="#">207</a>
<a href="#">67</a>	GEN	HUMANE SOCIETY OF OTTAWA-CARLETON 20-231	101 CHAMPAGNE AV SOUTH OTTAWA ON K1S 4P3	WNW/249.5	3.08	<a href="#">207</a>
<a href="#">67</a>	GEN	Ottawa Humane Society	101 CHAMPAGNE AVENUE SOUTH OTTAWA ON K1S 4P3	WNW/249.5	3.08	<a href="#">208</a>
<a href="#">67</a>	GEN	BAYVIEW ANIMAL HOSPITAL	101A CHAMPAGNE AVE. SOUTH OTTAWA ON K1S 4P3	WNW/249.5	3.08	<a href="#">208</a>

<i>Map Key</i>	<i>DB</i>	<i>Company/Site Name</i>	<i>Address</i>	<i>Dir/Dist (m)</i>	<i>Elev Diff (m)</i>	<i>Page Number</i>
<a href="#">67</a>	GEN	BAYVIEW ANIMAL HOSPITAL 04-243	101A CHAMPAGNE AVE. SOUTH OTTAWA ON K1S 4P3	WNW/249.5	3.08	<a href="#">208</a>
<a href="#">67</a>	GEN	BAYVIEW ANIMAL HOSPITAL	101A CHAMPAGNE AVENUE SOUTH OTTAWA ON K1S 4P3	WNW/249.5	3.08	<a href="#">208</a>
<a href="#">67</a>	GEN	BAYVIEW ANIMAL HOSPITAL	101A Champagne St. South Ottawa ON K1S 4P3	WNW/249.5	3.08	<a href="#">209</a>
<a href="#">67</a>	GEN	Ottawa Humane Society	101 Champagne Ave. South Ottawa ON K1S 4P3	WNW/249.5	3.08	<a href="#">209</a>
<a href="#">67</a>	GEN	Ottawa Humane Society	101 Champagne Ave. South Ottawa ON	WNW/249.5	3.08	<a href="#">209</a>

# Executive Summary: Summary By Data Source

## **ANDR - Anderson's Waste Disposal Sites**

A search of the ANDR database, dated 1860s-Present has found that there are 1 ANDR site(s) within approximately 0.25 kilometers of the project property.

<b><u>Equal/Higher Elevation</u></b>	<b><u>Address</u></b>	<b><u>Direction</u></b>	<b><u>Distance (m)</u></b>	<b><u>Map Key</u></b>
Pr of Wales & Preston Dump	Ottawa ON K1S	SSE	135.46	<a href="#"><u>34</u></a>

## **BORE - Borehole**

A search of the BORE database, dated 1875-Jul 2018 has found that there are 2 BORE site(s) within approximately 0.25 kilometers of the project property.

<b><u>Equal/Higher Elevation</u></b>	<b><u>Address</u></b>	<b><u>Direction</u></b>	<b><u>Distance (m)</u></b>	<b><u>Map Key</u></b>
	ON	NE	22.28	<a href="#"><u>2</u></a>
	ON	WNW	193.12	<a href="#"><u>50</u></a>

## **CA - Certificates of Approval**

A search of the CA database, dated 1985-Oct 30, 2011\* has found that there are 8 CA site(s) within approximately 0.25 kilometers of the project property.

<b><u>Equal/Higher Elevation</u></b>	<b><u>Address</u></b>	<b><u>Direction</u></b>	<b><u>Distance (m)</u></b>	<b><u>Map Key</u></b>
Her Majesty the Queen in Right of Canada as represented by the Minister of Healt	785 Carling Ave Ottawa ON K1S 5H4	ENE	155.71	<a href="#"><u>39</u></a>
ARNON CORP. & BAIX DEV. INC.	785 CARLING AVENUE OTTAWA CITY ON K1S 5H4	ENE	155.71	<a href="#"><u>39</u></a>
Adobe Systems Canada Inc.	560 Rochester Street Ottawa ON K1S 5K2	ENE	155.71	<a href="#"><u>39</u></a>

<u>Equal/Higher Elevation</u>	<u>Address</u>	<u>Direction</u>	<u>Distance (m)</u>	<u>Map Key</u>
CAMPBELL STEEL AND IRON WORKS	855 CARLING AVENUE (SWM) OTTAWA CITY ON K1S 2E8	WSW	168.73	<a href="#">44</a>
City of Ottawa	843 Carling Ave Ottawa ON	WNW	173.35	<a href="#">46</a>
Dows Lake Court Inc.	875 Carling Ave Ottawa ON K1S 5P1	WSW	236.52	<a href="#">62</a>
1332709 ONTARIO INC.	430, 430 A&B PRESTON ST., SWM OTTAWA CITY ON K1S 4N4	NNW	237.36	<a href="#">63</a>

<u>Lower Elevation</u>	<u>Address</u>	<u>Direction</u>	<u>Distance (m)</u>	<u>Map Key</u>
2110801 Ontario Inc.	490 Preston St Ottawa ON K1S 4N8	NW	43.47	<a href="#">11</a>

### **CDRY - Dry Cleaning Facilities**

A search of the CDRY database, dated Jan 2004-Dec 2018 has found that there are 1 CDRY site(s) within approximately 0.25 kilometers of the project property.

<u>Equal/Higher Elevation</u>	<u>Address</u>	<u>Direction</u>	<u>Distance (m)</u>	<u>Map Key</u>
Peloso Cleaners	489 Preston St Ottawa ON K1S4N7	NNE	76.68	<a href="#">22</a>

### **DTNK - Delisted Fuel Tanks**

A search of the DTNK database, dated Jul 31, 2020 has found that there are 13 DTNK site(s) within approximately 0.25 kilometers of the project property.

<u>Equal/Higher Elevation</u>	<u>Address</u>	<u>Direction</u>	<u>Distance (m)</u>	<u>Map Key</u>
LOUIS LEBLANC IMPERIAL OIL LTD GAS-BAR	505 PRESTON ST OTTAWA ON	ENE	47.59	<a href="#">16</a>
LOUIS LEBLANC IMPERIAL OIL LTD GAS-BAR	505 PRESTON ST OTTAWA ON	ENE	47.59	<a href="#">16</a>



<b><u>Equal/Higher Elevation</u></b>	<b><u>Address</u></b>	<b><u>Direction</u></b>	<b><u>Distance (m)</u></b>	<b><u>Map Key</u></b>
LOUIS LEBLANC IMPERIAL OIL LTD GAS-BAR	505 PRESTON ST OTTAWA ON	ENE	47.59	<a href="#"><u>16</u></a>
LOUIS LEBLANC IMPERIAL OIL LTD GAS-BAR	505 PRESTON ST OTTAWA ON	ENE	47.59	<a href="#"><u>16</u></a>
LOUIS LEBLANC IMPERIAL OIL LTD GAS-BAR	505 PRESTON ST OTTAWA ON	ENE	47.59	<a href="#"><u>16</u></a>
LOUIS LEBLANC IMPERIAL OIL LTD GAS-BAR	505 PRESTON ST OTTAWA ON K1S 4N7	ENE	47.59	<a href="#"><u>16</u></a>
AGGARWAL ENTERPRISES LIMITED	485 PRESTON ST OTTAWA ON	NNE	91.21	<a href="#"><u>26</u></a>
AGGARWAL ENTERPRISES LIMITED	485 PRESTON ST OTTAWA ON	NNE	91.21	<a href="#"><u>26</u></a>
AGGARWAL ENTERPRISES LIMITED	485 PRESTON ST OTTAWA ON K1S 4N7	NNE	91.21	<a href="#"><u>26</u></a>
<b><u>Lower Elevation</u></b>				
DOWS LAKE PAVILION C/O MASK MANAGEMENT CONSULTANTS	1001 QUEEN ELIZABETH DR OTTAWA ON K1S 5K7	ESE	245.73	<a href="#"><u>66</u></a>
DOWS LAKE PAVILION GROUP INC	1001 QUEEN ELIZABETH DR OTTAWA ON K1S 5K7	ESE	245.73	<a href="#"><u>66</u></a>
DOWS LAKE PAVILION C/O MASK MANAGEMENT CONSULTANTS	1001 QUEEN ELIZABETH DR OTTAWA ON K1S 5K7	ESE	245.73	<a href="#"><u>66</u></a>
DOWS LAKE PAVILION GROUP INC	1001 QUEEN ELIZABETH DR OTTAWA ON K1S 5K7	ESE	245.73	<a href="#"><u>66</u></a>

## **EASR - Environmental Activity and Sector Registry**

A search of the EASR database, dated Oct 2011-Dec 31, 2020 has found that there are 1 EASR site(s) within approximately 0.25 kilometers of the project property.

<b><u>Equal/Higher Elevation</u></b>	<b><u>Address</u></b>	<b><u>Direction</u></b>	<b><u>Distance (m)</u></b>	<b><u>Map Key</u></b>
CLARIDGE HOMES (PRESTON) LIMITED PARTNERSHIP	505 PRESTON ST OTTAWA ON K1S 4N7	ENE	47.59	<a href="#">16</a>

## **EBR - Environmental Registry**

A search of the EBR database, dated 1994-Jan 31, 2020 has found that there are 1 EBR site(s) within approximately 0.25 kilometers of the project property.

<b><u>Equal/Higher Elevation</u></b>	<b><u>Address</u></b>	<b><u>Direction</u></b>	<b><u>Distance (m)</u></b>	<b><u>Map Key</u></b>
Dows Lake Court Inc.	875 Carling Avenue Ottawa K1S 5P1 CITY OF OTTAWA ON	WSW	236.52	<a href="#">62</a>

## **ECA - Environmental Compliance Approval**

A search of the ECA database, dated Oct 2011- Dec 31, 2020 has found that there are 11 ECA site(s) within approximately 0.25 kilometers of the project property.

<b><u>Equal/Higher Elevation</u></b>	<b><u>Address</u></b>	<b><u>Direction</u></b>	<b><u>Distance (m)</u></b>	<b><u>Map Key</u></b>
SoHo Preston GP Inc.	500 Preston St North of Carling Avenue, between Adeline Street and Sidney Street Ottawa ON M4P 2X7	NNW	45.45	<a href="#">14</a>
Adobe Systems Canada Inc.	560 Rochester St Ottawa ON K1Y 2Z4	ENE	155.71	<a href="#">39</a>
Her Majesty the Queen in Right of Canada as represented by the Minister of	Health 785 Carling Ave Ottawa ON K1A 0K9	ENE	155.71	<a href="#">39</a>
City of Ottawa	843 Carling Avenue Ottawa ON K1G 0Z8	WNW	173.35	<a href="#">46</a>

<u>Equal/Higher Elevation</u>	<u>Address</u>	<u>Direction</u>	<u>Distance (m)</u>	<u>Map Key</u>
City of Ottawa	843 Carling Ave Ottawa ON K1P 1J1	WNW	173.35	<a href="#">46</a>
Dows Lake Court Inc.	875 Carling Ave Ottawa ON K1S 5P1	WSW	236.52	<a href="#">62</a>
Dows Lake Court Inc.	875 Carling Ave Ottawa ON	WSW	236.52	<a href="#">62</a>

<u>Lower Elevation</u>	<u>Address</u>	<u>Direction</u>	<u>Distance (m)</u>	<u>Map Key</u>
Claridge Homes (Preston) Inc.	Ottawa ON	ESE	34.83	<a href="#">7</a>
2110801 Ontario Inc.	490 Preston St Ottawa ON K1Y 4R4	NW	43.47	<a href="#">11</a>
1302042 Ontario Inc.	25 John Sidney Street Ottawa ON K2G 1E8	W	53.88	<a href="#">17</a>
1302042 Ontario Inc.	25 John Sidney Street Ottawa ON K2G 1E8	W	53.88	<a href="#">17</a>

## **EHS - ERIS Historical Searches**

A search of the EHS database, dated 1999-Oct 31, 2020 has found that there are 23 EHS site(s) within approximately 0.25 kilometers of the project property.

<u>Equal/Higher Elevation</u>	<u>Address</u>	<u>Direction</u>	<u>Distance (m)</u>	<u>Map Key</u>
	829 Carling Ave Ottawa ON K1S2E7	-	0.00	<a href="#">1</a>
	499 Preston Street Ottawa ON K1S 4N7	NE	46.79	<a href="#">15</a>
	505 Preston St. Ottawa ON K1S 4N7	ENE	47.59	<a href="#">16</a>

<u>Equal/Higher Elevation</u>	<u>Address</u>	<u>Direction</u>	<u>Distance (m)</u>	<u>Map Key</u>
	505 Preston Street Ottawa ON K1S 4N7	ENE	47.59	<a href="#">16</a>
	505 Preston St Ottawa ON K1S4N7	ENE	47.59	<a href="#">16</a>
	Carling Avenue And Bronson Avenue Ottawa ON	E	63.92	<a href="#">19</a>
	Preston St Carling Ave Ottawa ON	N	91.73	<a href="#">27</a>
	485 and 489 Preston Street Ottawa ON K1S 4N7	NNE	92.82	<a href="#">28</a>
	485 and 489 Preston Street Ottawa ON K1S 4N7	NNE	92.82	<a href="#">28</a>
	485 and 489 Preston Street Ottawa ON K1S 4N7	NNE	92.82	<a href="#">28</a>
	Carling Ave Ottawa ON	WSW	105.59	<a href="#">31</a>
	442 Preston St Ottawa ON K1S 4N6	NNW	124.24	<a href="#">33</a>
	442 Preston Street Ottawa ON K1S 4N6	NNW	149.59	<a href="#">38</a>
	440 Preston St Ottawa ON K1S4N6	NNW	157.20	<a href="#">40</a>

<u>Equal/Higher Elevation</u>	<u>Address</u>	<u>Direction</u>	<u>Distance (m)</u>	<u>Map Key</u>
	855 Carling Avenue Ottawa ON K1S 2E8	WSW	168.73	<a href="#">44</a>
	140 Hickory Street Ottawa ON	W	187.77	<a href="#">49</a>
	Pamilla St Ottawa ON	N	203.07	<a href="#">52</a>
	125 Hickory Ottawa ON K1S 2E8	W	216.94	<a href="#">56</a>
	125 Hickory Ottawa ON K1S 2E8	W	216.94	<a href="#">56</a>
	125 Hickory Ottawa ON K1S 2E8	W	216.94	<a href="#">56</a>
	540 Rochester St Ottawa ON K1S 4M1	NE	227.17	<a href="#">59</a>
	80 Norman Street Ottawa ON K1S 3K4	N	240.73	<a href="#">64</a>

<u>Lower Elevation</u>	<u>Address</u>	<u>Direction</u>	<u>Distance (m)</u>	<u>Map Key</u>
	1001 Queen Elizabeth Driveway Ottawa ON	ESE	245.73	<a href="#">66</a>

### **EXP - List of Expired Fuels Safety Facilities**

A search of the EXP database, dated Jul 31, 2020 has found that there are 12 EXP site(s) within approximately 0.25 kilometers of the project property.

<u>Equal/Higher Elevation</u>	<u>Address</u>	<u>Direction</u>	<u>Distance (m)</u>	<u>Map Key</u>
LOUIS LEBLANC IMPERIAL OIL LTD GAS-BAR	505 PRESTON ST OTTAWA K1S 4N7 ON CA ON	ENE	47.59	<a href="#">16</a>



<u>Equal/Higher Elevation</u>	<u>Address</u>	<u>Direction</u>	<u>Distance (m)</u>	<u>Map Key</u>
LOUIS LEBLANC IMPERIAL OIL LTD GAS-BAR	505 PRESTON ST OTTAWA K1S 4N7 ON CA ON	ENE	47.59	<a href="#">16</a>
LOUIS LEBLANC IMPERIAL OIL LTD GAS-BAR	505 PRESTON ST OTTAWA K1S 4N7 ON CA ON	ENE	47.59	<a href="#">16</a>
LOUIS LEBLANC IMPERIAL OIL LTD GAS-BAR	505 PRESTON ST OTTAWA K1S 4N7 ON CA ON	ENE	47.59	<a href="#">16</a>
LOUIS LEBLANC IMPERIAL OIL LTD GAS-BAR	505 PRESTON ST OTTAWA K1S 4N7 ON CA ON	ENE	47.59	<a href="#">16</a>
LOUIS LEBLANC IMPERIAL OIL LTD GAS-BAR	505 PRESTON ST OTTAWA K1S 4N7 ON CA ON	ENE	47.59	<a href="#">16</a>
LOUIS LEBLANC IMPERIAL OIL LTD GAS-BAR	505 PRESTON ST OTTAWA K1S 4N7 ON CA ON	ENE	47.59	<a href="#">16</a>
LOUIS LEBLANC IMPERIAL OIL LTD GAS-BAR	505 PRESTON ST OTTAWA K1S 4N7 ON CA ON	ENE	47.59	<a href="#">16</a>
LOUIS LEBLANC IMPERIAL OIL LTD GAS-BAR	505 PRESTON ST OTTAWA K1S 4N7 ON CA ON	ENE	47.59	<a href="#">16</a>
AGGARWAL ENTERPRISES LIMITED	485 PRESTON ST OTTAWA K1S 4N7 ON CA ON	NNE	91.21	<a href="#">26</a>
AGGARWAL ENTERPRISES LIMITED	485 PRESTON ST OTTAWA K1S 4N7 ON CA ON	NNE	91.21	<a href="#">26</a>
AGGARWAL ENTERPRISES LIMITED	485 PRESTON ST OTTAWA K1S 4N7 ON CA ON	NNE	91.21	<a href="#">26</a>
AGGARWAL ENTERPRISES LIMITED	485 PRESTON ST OTTAWA K1S 4N7 ON CA ON	NNE	91.21	<a href="#">26</a>

## **FCS - Contaminated Sites on Federal Land**

A search of the FCS database, dated Jun 2000-Sep 2020 has found that there are 2 FCS site(s) within approximately 0.25 kilometers of the project property.

<b><u>Equal/Higher Elevation</u></b>	<b><u>Address</u></b>	<b><u>Direction</u></b>	<b><u>Distance (m)</u></b>	<b><u>Map Key</u></b>
Former Dow's Lake Landfill and Commissioner's Park	Ottawa ON	S	166.27	<a href="#">42</a>
Queen Elizabeth Drive N of, W of Preston	Ottawa ON	S	166.34	<a href="#">43</a>

## **FST - Fuel Storage Tank**

A search of the FST database, dated Jul 31, 2020 has found that there are 13 FST site(s) within approximately 0.25 kilometers of the project property.

<b><u>Equal/Higher Elevation</u></b>	<b><u>Address</u></b>	<b><u>Direction</u></b>	<b><u>Distance (m)</u></b>	<b><u>Map Key</u></b>
LOUIS LEBLANC IMPERIAL OIL LTD GAS-BAR	505 PRESTON ST OTTAWA K1S 4N7 ON CA ON	ENE	47.59	<a href="#">16</a>
LOUIS LEBLANC IMPERIAL OIL LTD GAS-BAR	505 PRESTON ST OTTAWA K1S 4N7 ON CA ON	ENE	47.59	<a href="#">16</a>
LOUIS LEBLANC IMPERIAL OIL LTD GAS-BAR	505 PRESTON ST OTTAWA K1S 4N7 ON CA ON	ENE	47.59	<a href="#">16</a>
LOUIS LEBLANC IMPERIAL OIL LTD GAS-BAR	505 PRESTON ST OTTAWA K1S 4N7 ON CA ON	ENE	47.59	<a href="#">16</a>
LOUIS LEBLANC IMPERIAL OIL LTD GAS-BAR	505 PRESTON ST OTTAWA K1S 4N7 ON CA ON	ENE	47.59	<a href="#">16</a>
LOUIS LEBLANC IMPERIAL OIL LTD GAS-BAR	505 PRESTON ST OTTAWA K1S 4N7 ON CA ON	ENE	47.59	<a href="#">16</a>
LOUIS LEBLANC IMPERIAL OIL LTD GAS-BAR	505 PRESTON ST OTTAWA K1S 4N7 ON CA ON	ENE	47.59	<a href="#">16</a>

<u>Equal/Higher Elevation</u>	<u>Address</u>	<u>Direction</u>	<u>Distance (m)</u>	<u>Map Key</u>
LOUIS LEBLANC IMPERIAL OIL LTD GAS-BAR	505 PRESTON ST OTTAWA K1S 4N7 ON CA ON	ENE	47.59	<a href="#">16</a>
AGGARWAL ENTERPRISES LIMITED	485 PRESTON ST OTTAWA K1S 4N7 ON CA ON	NNE	91.21	<a href="#">26</a>
AGGARWAL ENTERPRISES LIMITED	485 PRESTON ST OTTAWA K1S 4N7 ON CA ON	NNE	91.21	<a href="#">26</a>
AGGARWAL ENTERPRISES LIMITED	485 PRESTON ST OTTAWA K1S 4N7 ON CA ON	NNE	91.21	<a href="#">26</a>
AGGARWAL ENTERPRISES LIMITED	485 PRESTON ST OTTAWA K1S 4N7 ON CA ON	NNE	91.21	<a href="#">26</a>

<u>Lower Elevation</u>	<u>Address</u>	<u>Direction</u>	<u>Distance (m)</u>	<u>Map Key</u>
	1001 QUEEN ELIZABETH DR OTTAWA ON K1S 5K7	ESE	245.73	<a href="#">66</a>

### **FSTH - Fuel Storage Tank - Historic**

A search of the FSTH database, dated Pre-Jan 2010\* has found that there are 1 FSTH site(s) within approximately 0.25 kilometers of the project property.

<u>Equal/Higher Elevation</u>	<u>Address</u>	<u>Direction</u>	<u>Distance (m)</u>	<u>Map Key</u>
AGGARWAL ENTERPRISES LIMITED	485 PRESTON ST OTTAWA ON K1S 4N7	NNE	91.21	<a href="#">26</a>

### **GEN - Ontario Regulation 347 Waste Generators Summary**

A search of the GEN database, dated 1986-Jul 31, 2020 has found that there are 71 GEN site(s) within approximately 0.25 kilometers of the project property.

<u>Equal/Higher Elevation</u>	<u>Address</u>	<u>Direction</u>	<u>Distance (m)</u>	<u>Map Key</u>
Imperial Oil	505 Preston Street Ottawa ON K1S 4N7	ENE	47.59	<a href="#">16</a>

<u>Equal/Higher Elevation</u>	<u>Address</u>	<u>Direction</u>	<u>Distance (m)</u>	<u>Map Key</u>
Imperial Oil	In right of way, adjacent to 505 Preston Street Ottawa ON	ENE	47.59	<a href="#">16</a>
Imperial Oil	505 Preston Street Ottawa ON K1S 4N7	ENE	47.59	<a href="#">16</a>
Imperial Oil	505 Preston Street Ottawa ON K1S 4N7	ENE	47.59	<a href="#">16</a>
Imperial Oil	In right of way, adjacent to 505 Preston Street Ottawa ON	ENE	47.59	<a href="#">16</a>
Imperial Oil	In right of way, adjacent to 505 Preston Street Ottawa ON	ENE	47.59	<a href="#">16</a>
Richcraft Properties Ltd.	835 Carling Ave. Ottawa ON K1S 2E7	W	74.24	<a href="#">21</a>
PELOSO CLEANERS	489 PRESTON DRIVE OTTAWA ON K1S 4N7	NNE	76.68	<a href="#">22</a>
PELOSO CLEANERS	489 PRESTON STREET OTTAWA ON K1S 4N7	NNE	76.68	<a href="#">22</a>
927903 ONTARIO LTD.	489 PRESTON ST OTTAWA ON K1S 4N7	NNE	76.68	<a href="#">22</a>
927903 ONTARIO LTD.	489 PRESTON ST OTTAWA ON K1S 4N7	NNE	76.68	<a href="#">22</a>
927903 ONTARIO LTD.	489 PRESTON ST OTTAWA ON K1S 4N7	NNE	76.68	<a href="#">22</a>

<b><u>Equal/Higher Elevation</u></b>	<b><u>Address</u></b>	<b><u>Direction</u></b>	<b><u>Distance (m)</u></b>	<b><u>Map Key</u></b>
927903 ONTARIO LTD.	489 PRESTON ST OTTAWA ON K1S 4N7	NNE	76.68	<a href="#"><u>22</u></a>
927903 ONTARIO LTD.	489 PRESTON ST OTTAWA ON K1S 4N7	NNE	76.68	<a href="#"><u>22</u></a>
PELOSO CLEANERS	489 Preston Street Ottawa ON K1S 4N7	NNE	76.68	<a href="#"><u>22</u></a>
VIVIAN TRAPANNI	485 PRESTON ST., OTTAWA ON K1S 4N7	NNE	91.21	<a href="#"><u>26</u></a>
Arnon Corporation	785 Carling ave. Ottawa ON K1S 5K2	ENE	137.97	<a href="#"><u>36</u></a>
Arnon Development Corp.	785 Carling ave. Ottawa ON K1S 5H4	ENE	155.71	<a href="#"><u>39</u></a>
Arnon Corporation	785 Carling ave. Ottawa ON K1S 5K2	ENE	155.71	<a href="#"><u>39</u></a>
Campbell Steel & Iron Works Limited	855 Carling Avenue Ottawa ON K1S 2E8	WSW	168.73	<a href="#"><u>44</u></a>
SUNOCO INC.	140 HICKORY STREET OTTAWA ON M5S 2S4	W	187.77	<a href="#"><u>49</u></a>
SUNOCO INC. 36-375	140 HICKORY STREET OTTAWA ON M5S 2S4	W	187.77	<a href="#"><u>49</u></a>
SUNOCO (OUT OF BUS) 36-375	140 HICKORY STREET OTTAWA ON M5S 2S4	W	187.77	<a href="#"><u>49</u></a>
SUNOCO (OUT OF BUS)	140 HICKORY STREET OTTAWA ON M5S 2S4	W	187.77	<a href="#"><u>49</u></a>



<u>Equal/Higher Elevation</u>	<u>Address</u>	<u>Direction</u>	<u>Distance (m)</u>	<u>Map Key</u>
Suncor Energy Products Partnership	140 Hickory Street Ottawa ON K1S 2E8	W	187.77	<a href="#">49</a>
Suncor Energy Products Partnership	140 Hickory Street Ottawa ON K1S 2E8	W	187.77	<a href="#">49</a>
Suncor Energy Products Partnership	140 Hickory Street Ottawa ON K1S 2E8	W	187.77	<a href="#">49</a>
Suncor Energy Products Partnership	140 Hickory Street Ottawa ON K1S 3L9	W	187.77	<a href="#">49</a>
Suncor Energy Products Partnership	140 Hickory Street Ottawa ON K1S 3L9	W	187.77	<a href="#">49</a>
SOULARD RENTALS LTD.	233 CHAMPAGNE AVENUE NORTH OTTAWA ON K1R 7R7	WSW	213.80	<a href="#">54</a>
GVT. OF CANADA-PUBLIC WORKS CANADA	CANADIAN MUSEUM OF CIVILIZATION VIMY HOUSE, 221 CHAMPAGNE STREET OTTAWA ON K1A 0M8	WSW	214.34	<a href="#">55</a>
PUBLIC WORKS CANADA	CANADIAN MUSEUM OF CIVILIZATION VIMY HOUSE, 221 CHAMPAGNE STREET OTTAWA ON K1A 0M8	WSW	214.34	<a href="#">55</a>
GVT. OF CANADA-PUBLIC WORKS CANADA18-303	CANADIAN MUSEUM OF CIVILIZATION VIMY HOUSE, 221 CHAMPAGNE STREET OTTAWA ON K1A 0M8	WSW	214.34	<a href="#">55</a>
CANADIAN WAR MUSEUM	221 CHAMPAGNE AVENUE NORTH OTTAWA ON K1R 7R7	WSW	214.34	<a href="#">55</a>
CANADIAN MUSEUM OF CIVILIZATION CORPORATION	221 CHAMPAGNE AVENUE NORTH OTTAWA ON K1R 7R7	WSW	214.34	<a href="#">55</a>

<b><u>Equal/Higher Elevation</u></b>	<b><u>Address</u></b>	<b><u>Direction</u></b>	<b><u>Distance (m)</u></b>	<b><u>Map Key</u></b>
QUINTERRA INVESTMENTS CORPORATION	125 HICKORY STREET OTTAWA ON K1S 3L8	WNW	230.09	<a href="#">60</a>
Oxford Properties Group Inc.	865 & 875 Carling Avenue Ottawa ON	WSW	236.52	<a href="#">62</a>
Colonnade Management Inc.	865 - 875 Carling Ave Ottawa ON K1S 5P1	WSW	236.52	<a href="#">62</a>
Colonnade Management Inc.	865 - 875 Carling Ave Ottawa ON K1S 5P1	WSW	236.52	<a href="#">62</a>
Colonnade Management Inc.	865 - 875 Carling Ave Ottawa ON K1S 5P1	WSW	236.52	<a href="#">62</a>
Colonnade Management Inc.	865 - 875 Carling Ave Ottawa ON K1S 5P1	WSW	236.52	<a href="#">62</a>
Colonnade Management Inc.	865 - 875 Carling Ave Ottawa ON K1S 5P1	WSW	236.52	<a href="#">62</a>
Colonnade Management Inc.	865 - 875 Carling Ave Ottawa ON	WSW	236.52	<a href="#">62</a>
Colonnade Management Inc.	865 - 875 Carling Ave Ottawa ON K1S 5P1	WSW	236.52	<a href="#">62</a>
Colonnade Management Inc.	865 - 875 Carling Ave Ottawa ON K1S 5P1	WSW	236.52	<a href="#">62</a>
Colonnade Management Inc.	865 - 875 Carling Ave Ottawa ON K1S 5P1	WSW	236.52	<a href="#">62</a>

<b><u>Equal/Higher Elevation</u></b>	<b><u>Address</u></b>	<b><u>Direction</u></b>	<b><u>Distance (m)</u></b>	<b><u>Map Key</u></b>
ColonnadeBridgeport Dow's Lake Court	865 - 875 Carling Ave Ottawa ON K1S 5P1	WSW	236.52	<a href="#"><u>62</u></a>
ColonnadeBridgeport Dow's Lake Court	865 - 875 Carling Ave Ottawa ON K1S 5P1	WSW	236.52	<a href="#"><u>62</u></a>
BELL CANADA	202 CHAMPAGNE STREET OTTAWA ON K1S 5A5	W	241.02	<a href="#"><u>65</u></a>
BELL CANADA	202 CHAMPAGNE STREET OTTAWA ON K1S 5A5	W	241.02	<a href="#"><u>65</u></a>
BELL CANADA (OUT OF BUSINESS) 05-832	202 CHAMPAGNE STREET OTTAWA ON K1S 5A5	W	241.02	<a href="#"><u>65</u></a>
BELL CANADA 05-832	202 CHAMPAGNE STREET OTTAWA ON K1S 5A5	W	241.02	<a href="#"><u>65</u></a>
Ottawa Humane Society	101 CHAMPAGNE AVENUE SOUTH OTTAWA ON K1S 4P3	WNW	249.51	<a href="#"><u>67</u></a>
BAYVIEW ANIMAL HOSPITAL	101A CHAMPAGNE AVE. SOUTH OTTAWA ON K1S 4P3	WNW	249.51	<a href="#"><u>67</u></a>
BAYVIEW ANIMAL HOSPITAL 04-243	101A CHAMPAGNE AVE. SOUTH OTTAWA ON K1S 4P3	WNW	249.51	<a href="#"><u>67</u></a>
BAYVIEW ANIMAL HOSPITAL	101A CHAMPAGNE AVENUE SOUTH OTTAWA ON K1S 4P3	WNW	249.51	<a href="#"><u>67</u></a>
BAYVIEW ANIMAL HOSPITAL	101A Champagne St. South Ottawa ON K1S 4P3	WNW	249.51	<a href="#"><u>67</u></a>
Ottawa Humane Society	101 Champagne Ave. South Ottawa ON K1S 4P3	WNW	249.51	<a href="#"><u>67</u></a>

<b><u>Equal/Higher Elevation</u></b>	<b><u>Address</u></b>	<b><u>Direction</u></b>	<b><u>Distance (m)</u></b>	<b><u>Map Key</u></b>
Ottawa Humane Society	101 Champagne Ave. South Ottawa ON	WNW	249.51	<a href="#">67</a>
HUMANE SOCIETY OF OTTAWA-CARLETON	101 CHAMPAGNE AV SOUTH OTTAWA ON K1S 4P3	WNW	249.51	<a href="#">67</a>
HUMANE SOCIETY OF OTTAWA-CARLETON	101 CHAMPAGNE AVENUE SOUTH OTTAWA ON K1S 4P3	WNW	249.51	<a href="#">67</a>
HUMANE SOCIETY OF OTTAWA-CARLETON 20-231	101 CHAMPAGNE AV SOUTH OTTAWA ON K1S 4P3	WNW	249.51	<a href="#">67</a>
<b><u>Lower Elevation</u></b>	<b><u>Address</u></b>	<b><u>Direction</u></b>	<b><u>Distance (m)</u></b>	<b><u>Map Key</u></b>
Mask Management Consultants limited	1001 Queen Elizabeth Dr Ottawa ON K1S 5K7	ESE	245.73	<a href="#">66</a>
NATIONAL CAPITAL COMMISSSION	1001 QUEEEN ELIZABETH DR OTTAWA ON	ESE	245.73	<a href="#">66</a>
1561951 Ontario Limited	1001 Queen Elizabeth Drive Ottawa ON K1S 5K7	ESE	245.73	<a href="#">66</a>
OCTranspo	1001 Queen Elizabeth Drive Ottawa ON K2P 1E3	ESE	245.73	<a href="#">66</a>
OCTranspo	1001 Queen Elizabeth Drive Ottawa ON K2P 1E3	ESE	245.73	<a href="#">66</a>
1561951 Ontario Limited	1001 Queen Elizabeth Drive Ottawa ON K1S 5K7	ESE	245.73	<a href="#">66</a>
OCTranspo	1001 Queen Elizabeth Drive Ottawa ON K2P 1E3	ESE	245.73	<a href="#">66</a>

OCTranspo	1001 Queen Elizabeth Drive Ottawa ON K2P 1E3	ESE	245.73	<a href="#">66</a>
1561951 Ontario Limited	1001 Queen Elizabeth Drive Ottawa ON K1S 5K7	ESE	245.73	<a href="#">66</a>

### **HINC - TSSA Historic Incidents**

A search of the HINC database, dated 2006-June 2009\* has found that there are 1 HINC site(s) within approximately 0.25 kilometers of the project property.

<b><u>Equal/Higher Elevation</u></b>	<b><u>Address</u></b>	<b><u>Direction</u></b>	<b><u>Distance (m)</u></b>	<b><u>Map Key</u></b>
	86 NORMAN STREET OTTAWA ON K1S 3K6	NW	234.25	<a href="#">61</a>

### **INC - Fuel Oil Spills and Leaks**

A search of the INC database, dated Jul 31, 2020 has found that there are 2 INC site(s) within approximately 0.25 kilometers of the project property.

<b><u>Equal/Higher Elevation</u></b>	<b><u>Address</u></b>	<b><u>Direction</u></b>	<b><u>Distance (m)</u></b>	<b><u>Map Key</u></b>
	INTERSECTION OF PRESTON STREET & ADELINE STREET, OTTAWA ON	NNW	103.57	<a href="#">30</a>
	437 PRESTON STREET, OTTAWA ON K1S 4N3	NNW	217.64	<a href="#">57</a>

### **PRT - Private and Retail Fuel Storage Tanks**

A search of the PRT database, dated 1989-1996\* has found that there are 3 PRT site(s) within approximately 0.25 kilometers of the project property.

<b><u>Equal/Higher Elevation</u></b>	<b><u>Address</u></b>	<b><u>Direction</u></b>	<b><u>Distance (m)</u></b>	<b><u>Map Key</u></b>
LOUIS LEBLANC IMPERIAL OIL LTD GAS-BAR	505 PRESTON ST OTTAWA ON K1S4N7	ENE	47.59	<a href="#">16</a>
SUNYS PETROLEUM INC	485 PRESTON ST OTTAWA ON K1S4N7	NNE	91.21	<a href="#">26</a>



<u>Equal/Higher Elevation</u>	<u>Address</u>	<u>Direction</u>	<u>Distance (m)</u>	<u>Map Key</u>
<b>Lower Elevation</b>	<b>Address</b>	<b>Direction</b>	<b>Distance (m)</b>	<b>Map Key</b>
DOWS LAKE PAVILION GROUP INC	1001 QUEEN ELIZABETH DR OTTAWA ON K1S5K7	ESE	245.73	<a href="#">66</a>

### **PTTW - Permit to Take Water**

A search of the PTTW database, dated 1994-Jan 31, 2020 has found that there are 3 PTTW site(s) within approximately 0.25 kilometers of the project property.

<u>Equal/Higher Elevation</u>	<u>Address</u>	<u>Direction</u>	<u>Distance (m)</u>	<u>Map Key</u>
500 Preston Ltd.	500 Preston Street Ottawa, ON K1S 4N7 Canada ON	NNW	45.45	<a href="#">14</a>
Claridge Homes (Preston) Inc.	Property of Claridge Homes (Preston) Inc. 505 Preston Street Lot: 39, Concession: 1, on Ottawa River, Geographic Township of Nepean, City of Ottawa CITY OF OTTAWA ON	ENE	47.59	<a href="#">16</a>
Soho Champagne (Phase 2) Inc.	115 Champagne Avenue South Ottawa, ON K1S 5V5 Canada ON	W	218.01	<a href="#">58</a>

### **RSC - Record of Site Condition**

A search of the RSC database, dated 1997-Sept 2001, Oct 2004-Jan 2021 has found that there are 4 RSC site(s) within approximately 0.25 kilometers of the project property.

<u>Equal/Higher Elevation</u>	<u>Address</u>	<u>Direction</u>	<u>Distance (m)</u>	<u>Map Key</u>
Imperial Oil Limited - Compagnie Petroliere Imperiale Ltee	505 PRESTON ST, OTTAWA, ON, K1S 4N7 ON K1S 4N7	ENE	47.59	<a href="#">16</a>
Suncor Energy Inc.	140 HICKORY ST, OTTAWA, ON, K1S 3L8 OTTAWA ON K1S 3L8	W	187.77	<a href="#">49</a>
Soho Champagne Condominiums Inc.	125 HICKORY STREET, OTTAWA, ONTARIO K1S 2E8 Ottawa ON	WNW	230.09	<a href="#">60</a>

<u>Equal/Higher Elevation</u>	<u>Address</u>	<u>Direction</u>	<u>Distance (m)</u>	<u>Map Key</u>
	875 Carling Ave. Ottawa ON K1S 5P1	WSW	236.52	<a href="#">62</a>

### **RST - Retail Fuel Storage Tanks**

A search of the RST database, dated 1999-Dec 31, 2020 has found that there are 3 RST site(s) within approximately 0.25 kilometers of the project property.

<u>Equal/Higher Elevation</u>	<u>Address</u>	<u>Direction</u>	<u>Distance (m)</u>	<u>Map Key</u>
SUNYS PETROLEUM INC	485 PRESTON ST OTTAWA ON K1S 4N7	NNE	91.21	<a href="#">26</a>

<u>Lower Elevation</u>	<u>Address</u>	<u>Direction</u>	<u>Distance (m)</u>	<u>Map Key</u>
DOWS LAKE PAVILION	1001 QUEEN ELIZABETH DR OTTAWA ON K1S5K7	ESE	245.73	<a href="#">66</a>

DOWS LAKE PAVILION	1001 QUEEN ELIZABETH DR OTTAWA ON K1S 5K7	ESE	245.73	<a href="#">66</a>
--------------------	--	-----	--------	--------------------

### **SCT - Scott's Manufacturing Directory**

A search of the SCT database, dated 1992-Mar 2011\* has found that there are 5 SCT site(s) within approximately 0.25 kilometers of the project property.

<u>Equal/Higher Elevation</u>	<u>Address</u>	<u>Direction</u>	<u>Distance (m)</u>	<u>Map Key</u>
DAVID'S SIGNATIONAL SIGNS	453 PRESTON ST OTTAWA ON K1S 4N5	N	115.92	<a href="#">32</a>

FULCRUM TECHNOLOGIES INC	785 CARLING AVE OTTAWA ON K1S 5H4	ENE	155.71	<a href="#">39</a>
--------------------------	--------------------------------------	-----	--------	--------------------

Slan Printing	440 Preston St Ottawa ON K1S 4N6	NNW	157.20	<a href="#">40</a>
---------------	-------------------------------------	-----	--------	--------------------

<u>Equal/Higher Elevation</u>	<u>Address</u>	<u>Direction</u>	<u>Distance (m)</u>	<u>Map Key</u>
Renato Del Cul Enterprises Ltd.	77 Pamilla St Ottawa ON K1S 3K7	N	213.18	<a href="#">53</a>
Renato Del Cul Enterprises Ltd	77 Pamilla St Ottawa ON K1S 3K7	N	213.18	<a href="#">53</a>

## **SPL - Ontario Spills**

A search of the SPL database, dated 1988-Mar 2020; Jul 2020 - Aug 2020 has found that there are 19 SPL site(s) within approximately 0.25 kilometers of the project property.

<u>Equal/Higher Elevation</u>	<u>Address</u>	<u>Direction</u>	<u>Distance (m)</u>	<u>Map Key</u>
ESSO PETROLEUM CANADA	505 CARLING AVE. (CORNER OF PRESTON ST.) SERVICE STATION OTTAWA CITY ON	ENE	47.59	<a href="#">16</a>
Drain-All Ltd.	505 preston street Ottawa ON	ENE	47.59	<a href="#">16</a>
CP BULK SYSTEMS	485 PRESTON TANK TRUCK (CARGO) OTTAWA CITY ON K1S 4N7	NNE	91.21	<a href="#">26</a>
Enbridge Gas Distribution Inc.	intersection of Preston and Adeline Streets Ottawa ON	NNW	103.57	<a href="#">30</a>
Unknown<UNOFFICIAL>	across from 785 Carling Ottawa ON	ENE	155.71	<a href="#">39</a>
UNKNOWN	855 CARLING AVE OTTAWA CITY ON K1S 2E8	WSW	168.73	<a href="#">44</a>
	855 Carling Avenue Ottawa ON	WSW	168.73	<a href="#">44</a>
	86 Norman St.<UNOFFICIAL> Ottawa ON K1S 3K6	NW	234.25	<a href="#">61</a>

<b><u>Equal/Higher Elevation</u></b>	<b><u>Address</u></b>	<b><u>Direction</u></b>	<b><u>Distance (m)</u></b>	<b><u>Map Key</u></b>
CONCORDIA PROJECT MANAGEMENT	875 CARLING AVE OTTAWA SITE 875 CARLING AVE. OTTAWA CITY ON K1S 5P1	WSW	236.52	<a href="#">62</a>
Canadian Medical Protective Agency <UNOFFICIAL>	875 Carling Ave. <UNOFFICIAL> Ottawa ON K1S 5P1	WSW	236.52	<a href="#">62</a>
Datashred Security<UNOFFICIAL>	875 Carling Avenue Ottawa ON K1S 5P1	WSW	236.52	<a href="#">62</a>
Tomlinson Environmental Services Ltd.	865 Carling Avenue Ottawa ON	WSW	236.52	<a href="#">62</a>
R.W. Tomlinson Limited	865 Carling Ave. Ottawa ON	WSW	236.52	<a href="#">62</a>
	865 Carling Avenue Ottawa ON	WSW	236.52	<a href="#">62</a>
	875 Carling Ave Ottawa ON	WSW	236.52	<a href="#">62</a>
<b><u>Lower Elevation</u></b>	<b><u>Address</u></b>	<b><u>Direction</u></b>	<b><u>Distance (m)</u></b>	<b><u>Map Key</u></b>
PRIVATE RESIDENCE	6 NORFOLK AVENUE FURNACE OIL TANK OTTAWA CITY ON K1S 4M4	NE	84.59	<a href="#">23</a>
PRIVATE OWNER	DOW'S LAKE(AT DOW'S LAKE MARINA, DALLAS LAKE PAVILLION, 1001 QUEEN ELIZABETH PLEASURE CRAFT OTTAWA ON	ESE	193.90	<a href="#">51</a>
PRIVATE OWNER	DOW'S LAKE, 1001 QUEEN ELIZABETH THE DRIVEWAY PLEASURE CRAFT OTTAWA CITY ON K1S 5K7	ESE	245.73	<a href="#">66</a>
MOTOR VEHICLE	DOW LAKE PAVILLION, 1001 QUEEN ELIZABETH DRIVE, OTTAWA MOTOR VEHICLE (OPERATING	ESE	245.73	<a href="#">66</a>

### **WDSH - Waste Disposal Sites - MOE 1991 Historical Approval Inventory**

A search of the WDSH database, dated Up to Oct 1990\* has found that there are 1 WDSH site(s) within approximately 0.25 kilometers of the project property.

<b><u>Lower Elevation</u></b>	<b><u>Address</u></b>	<b><u>Direction</u></b>	<b><u>Distance (m)</u></b>	<b><u>Map Key</u></b>
	nr Pr. of Wales Dr. & Preston St. OTTAWA ON	S	136.91	<a href="#"><u>35</u></a>

### **WWIS - Water Well Information System**

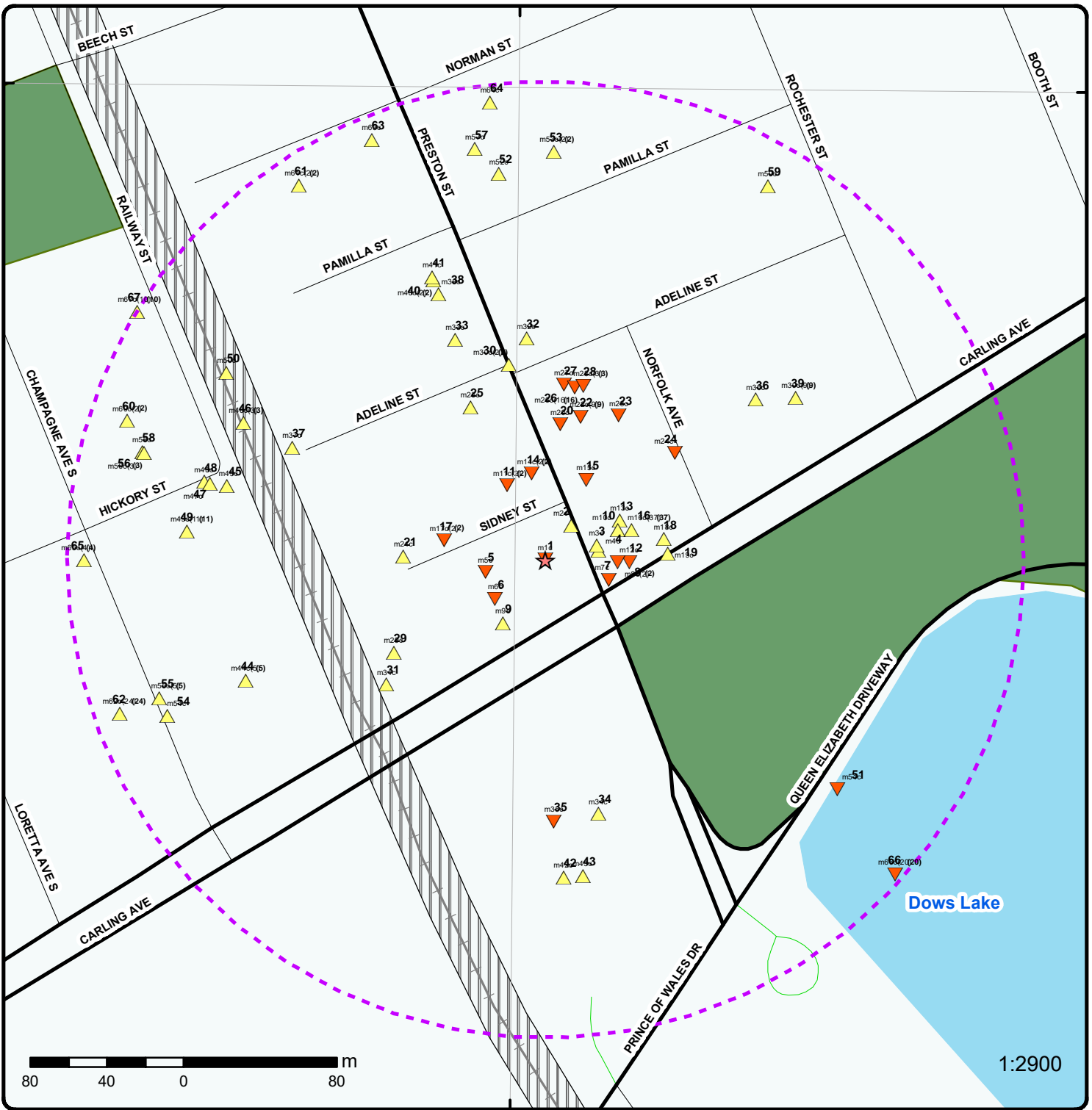
A search of the WWIS database, dated Apr 30, 2020 has found that there are 20 WWIS site(s) within approximately 0.25 kilometers of the project property.

<b><u>Equal/Higher Elevation</u></b>	<b><u>Address</u></b>	<b><u>Direction</u></b>	<b><u>Distance (m)</u></b>	<b><u>Map Key</u></b>
	ON  <i>Well ID:</i> 7204132	ENE	27.85	<a href="#"><u>3</u></a>
	ON  <i>Well ID:</i> 7173480	E	28.16	<a href="#"><u>4</u></a>
	829 CARLING AVE Ottawa ON  <i>Well ID:</i> 7263521	W	31.86	<a href="#"><u>5</u></a>
	929 CARLING AVE Ottawa ON  <i>Well ID:</i> 7263520	WSW	33.20	<a href="#"><u>6</u></a>
	829 CARLING AVE Ottawa ON  <i>Well ID:</i> 7263519	SW	40.09	<a href="#"><u>9</u></a>
	505 PRESTON ST OTTAWA ON  <i>Well ID:</i> 1536049	ENE	40.89	<a href="#"><u>10</u></a>
	50 PRESTON ST Ottawa ON  <i>Well ID:</i> 7141269	ENE	43.93	<a href="#"><u>13</u></a>



<u>Equal/Higher Elevation</u>	<u>Address</u>	<u>Direction</u>	<u>Distance (m)</u>	<u>Map Key</u>
	505 PRESTON ST. OTTAWA ON  <i>Well ID: 7152712</i>	E	62.69	<a href="#"><u>18</u></a>
	PRESION ST. Ottawa ON  <i>Well ID: 7125604</i>	N	71.06	<a href="#"><u>20</u></a>
	ON  <i>Well ID: 7224486</i>	NW	88.76	<a href="#"><u>25</u></a>
	845 CARLING AVE OTTAWA ON  <i>Well ID: 7186182</i>	WSW	92.82	<a href="#"><u>29</u></a>
	END OF ADELINE ST AT RAILWAY Ottawa ON  <i>Well ID: 7204971</i>	WNW	144.63	<a href="#"><u>37</u></a>
	440 PRESTON AVE Ottawa ON  <i>Well ID: 7208743</i>	NNW	159.06	<a href="#"><u>41</u></a>
	855 CARLING AVENUE Ottawa ON  <i>Well ID: 7154726</i>	W	170.65	<a href="#"><u>45</u></a>
	ON  <i>Well ID: 7204091</i>	W	179.64	<a href="#"><u>47</u></a>
	ON  <i>Well ID: 7230594</i>	W	182.79	<a href="#"><u>48</u></a>
 <u>Lower Elevation</u>	 <u>Address</u>	 <u>Direction</u>	 <u>Distance (m)</u>	 <u>Map Key</u>
	505 PRESTON STREET Ottawa ON  <i>Well ID: 7123220</i>	E	37.81	<a href="#"><u>8</u></a>
	505 PRESTON ST. Ottawa ON  <i>Well ID: 7129172</i>	E	37.81	<a href="#"><u>8</u></a>

ADJACENT TO 505 PRESTON Ottawa ON	E	43.80	<a href="#">12</a>
<b>Well ID:</b> 7141266			
505 PRESTON ST. ON	ENE	87.69	<a href="#">24</a>
<b>Well ID:</b> 7101176			



### Map: 0.25 Kilometer Radius

Order Number: 21031600132

Address: {PE4247 - 829 carling, Ottawa, ON



Project Property	Expressway	Industrial and Resource - Regions	National Park
Buffer Outline	Principal Highway	Main Line	Provincial or Territorial Park
Eris Sites with Higher Elevation	Secondary Highway	Sidetrack	Other Park
Eris Sites with Same Elevation	Major Road	Transit Line	Golf Course or Driving Range
Eris Sites with Lower Elevation	Local road	Abandoned Line	Park or Sports Field
Eris Sites with Unknown Elevation	Trail	Proposed Road	Other Recreation Area
	Ferry Route/Ice Road		





Source: Esri, Maxar, GeoEye, Earthstar Geographics, CNES/Airbus DS, USDA, USGS, AeroGRID, IGN, and the GIS User Community

**Aerial** Year: 2008

Address: {PE4247 - 829 carling, Ottawa, ON

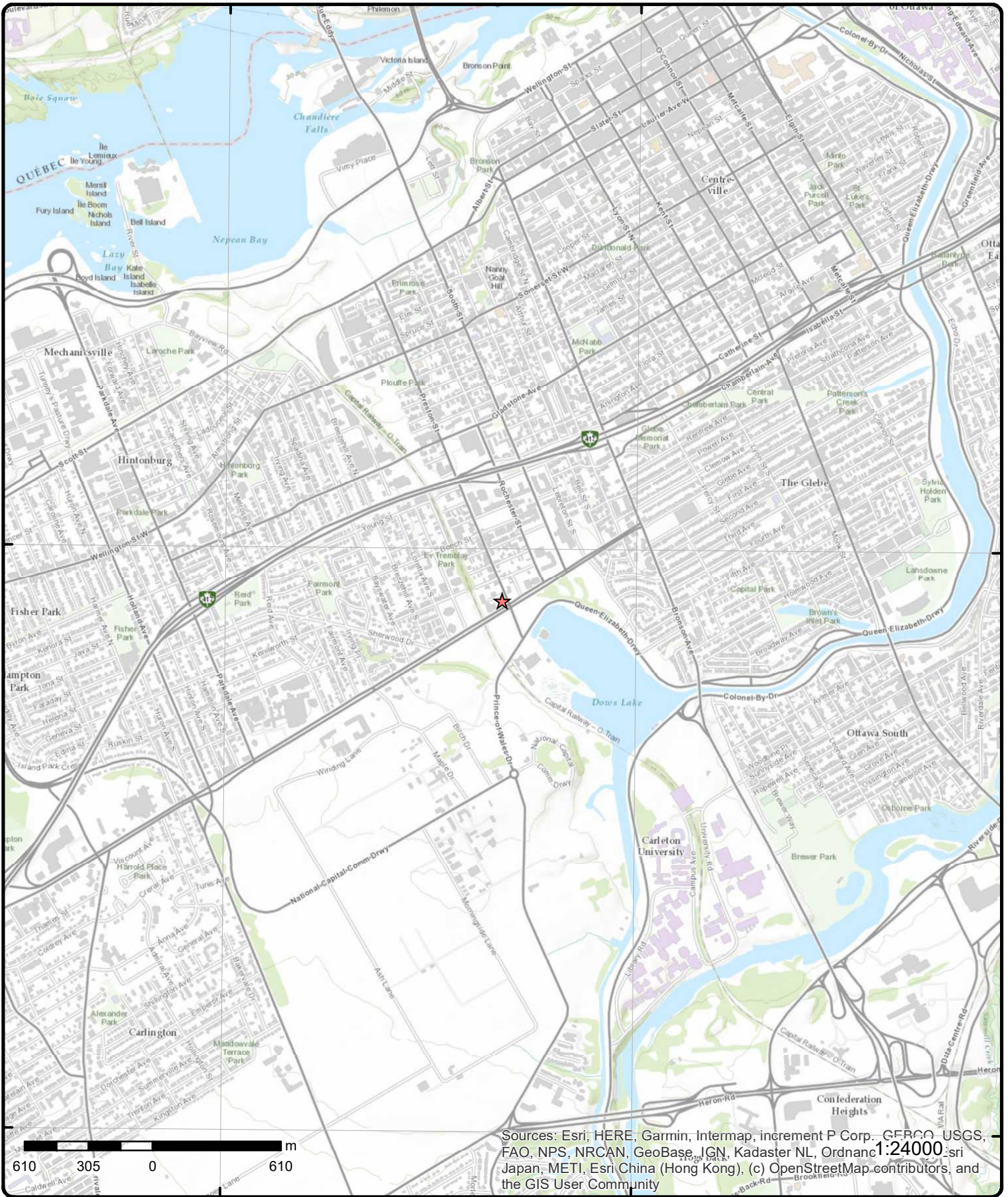
Source: ESRI World Imagery

Order Number: 21031600132



© ERIS Information Limited Partnership





Sources: Esri, HERE, Garmin, Intermap, increment P Corp., GEBCO, USGS, FAO, NPS, NRCAN, GeoBase, IGN, Kadaster NL, Ordnance Survey, Esri Japan, METI, Esri China (Hong Kong), (c) OpenStreetMap contributors, and the GIS User Community

# Topographic Map

Address: {PE4247 - 829 carling, ON

Source: ESRI World Topographic Map

Order Number: 21031600132



© ERIS Information Limited Partnership

# Detail Report

Map Key	Number of Records	Direction/ Distance (m)	Elev/Diff (m)	Site	DB
<u>1</u>	1 of 1	-/0.0	61.9 / 0.00	829 Carling Ave Ottawa ON K1S2E7	EHS
<b>Order No:</b> 20160125024 <b>Status:</b> C <b>Report Type:</b> Custom Report <b>Report Date:</b> 28-JAN-16 <b>Date Received:</b> 25-JAN-16 <b>Previous Site Name:</b> <b>Lot/Building Size:</b> <b>Additional Info Ordered:</b>		<b>Nearest Intersection:</b> <b>Municipality:</b> <b>Client Prov/State:</b> ON <b>Search Radius (km):</b> .25 <b>X:</b> -75.70812 <b>Y:</b> 45.397779			

<u>2</u>	1 of 1	NE/22.3	61.9 / 0.03	ON	BORE
<b>Borehole ID:</b> 613054 <b>OGF ID:</b> 215514358 <b>Status:</b> <b>Type:</b> Borehole <b>Use:</b> <b>Completion Date:</b> <b>Static Water Level:</b> <b>Primary Water Use:</b> <b>Sec. Water Use:</b> <b>Total Depth m:</b> -999 <b>Depth Ref:</b> Ground Surface <b>Depth Elev:</b> <b>Drill Method:</b> <b>Orig Ground Elev m:</b> 62.6 <b>Elev Reliabil Note:</b> <b>DEM Ground Elev m:</b> 62.8 <b>Concession:</b> <b>Location D:</b> <b>Survey D:</b> <b>Comments:</b>		<b>Inclin FLG:</b> No <b>SP Status:</b> Initial Entry <b>Surv Elev:</b> No <b>Piezometer:</b> No <b>Primary Name:</b> <b>Municipality:</b> <b>Lot:</b> <b>Township:</b> <b>Latitude DD:</b> 45.397943 <b>Longitude DD:</b> -75.707945 <b>UTM Zone:</b> 18 <b>Easting:</b> 444591 <b>Northing:</b> 5027402 <b>Location Accuracy:</b> <b>Accuracy:</b> Not Applicable			

**Borehole Geology Stratum**

<b>Geology Stratum ID:</b> 218393502 <b>Top Depth:</b> 1.1 <b>Bottom Depth:</b> 1.4 <b>Material Color:</b> <b>Material 1:</b> Till <b>Material 2:</b> <b>Material 3:</b> <b>Material 4:</b> <b>Gsc Material Description:</b> <b>Stratum Description:</b> TILL.	<b>Mat Consistency:</b> <b>Material Moisture:</b> <b>Material Texture:</b> <b>Non Geo Mat Type:</b> <b>Geologic Formation:</b> <b>Geologic Group:</b> <b>Geologic Period:</b> <b>Depositional Gen:</b>
<b>Geology Stratum ID:</b> 218393503 <b>Top Depth:</b> 1.4 <b>Bottom Depth:</b> <b>Material Color:</b>	<b>Mat Consistency:</b> Dense <b>Material Moisture:</b> <b>Material Texture:</b> <b>Non Geo Mat Type:</b>



Map Key	Number of Records	Direction/ Distance (m)	Elev/Diff (m)	Site	DB
---------	-------------------	----------------------------	------------------	------	----

**Material 1:** Bedrock  
**Material 2:**  
**Material 3:**  
**Material 4:**  
**Gsc Material Description:**  
**Stratum Description:** BEDROCK. ARTIFICIAL. ARTIFICIAL. 000040140002001700035004 DENSE. SAND. DENSE. BEDROCK.

**Geology Stratum ID:** 218393501  
**Top Depth:** 0  
**Bottom Depth:** 1.1  
**Material Color:**  
**Material 1:** Fill  
**Material 2:**  
**Material 3:**  
**Material 4:**  
**Gsc Material Description:**  
**Stratum Description:** FILL.

**Geologic Formation:**  
**Geologic Group:**  
**Geologic Period:**  
**Depositional Gen:**  
  
**Mat Consistency:**  
**Material Moisture:**  
**Material Texture:**  
**Non Geo Mat Type:**  
**Geologic Formation:**  
**Geologic Group:**  
**Geologic Period:**  
**Depositional Gen:** fill

**Source**

**Source Type:** Data Survey  
**Source Orig:** Geological Survey of Canada  
**Source Date:** 1956-1972  
**Confidence:** H  
**Observatio:**  
**Source Name:** Urban Geology Automated Information System (UGAIS)  
**Source Details:** File: OTTAWA2.txt RecordID: 055620 NTS\_Sheet: 31G05G  
**Confiden 1:** Logged by professional. Exact and complete description of material and properties.

**Source Appl:** Spatial/Tabular  
**Source Ident:** 1  
**Scale or Res:** Varies  
**Horizontal:** NAD27  
**Verticalda:** Mean Average Sea Level

**Source List**

**Source Identifier:** 1  
**Source Type:** Data Survey  
**Source Date:** 1956-1972  
**Scale or Resolution:** Varies  
**Source Name:** Urban Geology Automated Information System (UGAIS)  
**Source Originators:** Geological Survey of Canada

**Horizontal Datum:** NAD27  
**Vertical Datum:** Mean Average Sea Level  
**Projection Name:** Universal Transverse Mercator

[3](#)      1 of 1      **ENE/27.8**      **62.0 / 0.09**      **ON**      **WWIS**

**Well ID:** 7204132  
**Construction Date:**  
**Primary Water Use:**  
**Sec. Water Use:**  
**Final Well Status:**  
**Water Type:**  
**Casing Material:**  
**Audit No:** C21274  
**Tag:**  
**Construction Method:**  
**Elevation (m):**  
**Elevation Reliability:**  
**Depth to Bedrock:**  
**Well Depth:**  
**Overburden/Bedrock:**  
**Pump Rate:**  
**Static Water Level:**  
**Flowing (Y/N):**  
**Flow Rate:**  
**Clear/Cloudy:**

**Data Entry Status:** Yes  
**Data Src:**  
**Date Received:** 7/3/2013  
**Selected Flag:** Yes  
**Abandonment Rec:**  
**Contractor:** 1844  
**Form Version:** 8  
**Owner:**  
**Street Name:**  
**County:** OTTAWA  
**Municipality:** NEPEAN TOWNSHIP  
**Site Info:**  
**Lot:**  
**Concession:**  
**Concession Name:**  
**Easting NAD83:**  
**Northing NAD83:**  
**Zone:**  
**UTM Reliability:**

**PDF URL (Map):**

Map Key	Number of Records	Direction/ Distance (m)	Elev/Diff (m)	Site	DB
<b><u>Bore Hole Information</u></b>					
<b>Bore Hole ID:</b>	1004390328			<b>Elevation:</b>	62.855541
<b>DP2BR:</b>				<b>Elevrc:</b>	
<b>Spatial Status:</b>				<b>Zone:</b>	18
<b>Code OB:</b>				<b>East83:</b>	444604
<b>Code OB Desc:</b>				<b>North83:</b>	5027392
<b>Open Hole:</b>				<b>Org CS:</b>	UTM83
<b>Cluster Kind:</b>				<b>UTMRC:</b>	4
<b>Date Completed:</b>	4/27/2013			<b>UTMRC Desc:</b>	margin of error : 30 m - 100 m
<b>Remarks:</b>				<b>Location Method:</b>	wwr
<b>Elevrc Desc:</b>					
<b>Location Source Date:</b>					
<b>Improvement Location Source:</b>					
<b>Improvement Location Method:</b>					
<b>Source Revision Comment:</b>					
<b>Supplier Comment:</b>					

<a href="#">4</a>	1 of 1	E/28.2	62.0 / 0.09	ON	WWIS
<b>Well ID:</b>	7173480			<b>Data Entry Status:</b>	Yes
<b>Construction Date:</b>				<b>Data Src:</b>	
<b>Primary Water Use:</b>				<b>Date Received:</b>	12/14/2011
<b>Sec. Water Use:</b>				<b>Selected Flag:</b>	Yes
<b>Final Well Status:</b>				<b>Abandonment Rec:</b>	
<b>Water Type:</b>				<b>Contractor:</b>	1844
<b>Casing Material:</b>				<b>Form Version:</b>	5
<b>Audit No:</b>	M08592			<b>Owner:</b>	
<b>Tag:</b>	A083162			<b>Street Name:</b>	
<b>Construction Method:</b>				<b>County:</b>	OTTAWA
<b>Elevation (m):</b>				<b>Municipality:</b>	OTTAWA CITY
<b>Elevation Reliability:</b>				<b>Site Info:</b>	
<b>Depth to Bedrock:</b>				<b>Lot:</b>	
<b>Well Depth:</b>				<b>Concession:</b>	
<b>Overburden/Bedrock:</b>				<b>Concession Name:</b>	
<b>Pump Rate:</b>				<b>Easting NAD83:</b>	
<b>Static Water Level:</b>				<b>Northing NAD83:</b>	
<b>Flowing (Y/N):</b>				<b>Zone:</b>	
<b>Flow Rate:</b>				<b>UTM Reliability:</b>	
<b>Clear/Cloudy:</b>					
<b>PDF URL (Map):</b>					

<b><u>Bore Hole Information</u></b>					
<b>Bore Hole ID:</b>	1003619182			<b>Elevation:</b>	62.860721
<b>DP2BR:</b>				<b>Elevrc:</b>	
<b>Spatial Status:</b>				<b>Zone:</b>	18
<b>Code OB:</b>				<b>East83:</b>	444605
<b>Code OB Desc:</b>				<b>North83:</b>	5027389
<b>Open Hole:</b>				<b>Org CS:</b>	UTM83
<b>Cluster Kind:</b>				<b>UTMRC:</b>	4
<b>Date Completed:</b>	4/12/2010			<b>UTMRC Desc:</b>	margin of error : 30 m - 100 m
<b>Remarks:</b>				<b>Location Method:</b>	wwr
<b>Elevrc Desc:</b>					
<b>Location Source Date:</b>					
<b>Improvement Location Source:</b>					
<b>Improvement Location Method:</b>					
<b>Source Revision Comment:</b>					
<b>Supplier Comment:</b>					

Map Key	Number of Records	Direction/ Distance (m)	Elev/Diff (m)	Site	DB
---------	-------------------	----------------------------	------------------	------	----

<a href="#">5</a>	1 of 1	W/31.9	61.9 / 0.00	829 CARLING AVE Ottawa ON	WWIS
-------------------	--------	--------	-------------	------------------------------	------

**Well ID:** 7263521  
**Construction Date:**  
**Primary Water Use:** Monitoring and Test Hole  
**Sec. Water Use:** 0  
**Final Well Status:** Monitoring and Test Hole  
**Water Type:**  
**Casing Material:**  
**Audit No:** Z222251  
**Tag:** A162988  
**Construction Method:**  
**Elevation (m):**  
**Elevation Reliability:**  
**Depth to Bedrock:**  
**Well Depth:**  
**Overburden/Bedrock:**  
**Pump Rate:**  
**Static Water Level:**  
**Flowing (Y/N):**  
**Flow Rate:**  
**Clear/Cloudy:**

**Data Entry Status:**  
**Data Src:**  
**Date Received:** 5/27/2016  
**Selected Flag:** Yes  
**Abandonment Rec:**  
**Contractor:** 7241  
**Form Version:** 7  
**Owner:**  
**Street Name:** 829 CARLING AVE  
**County:** OTTAWA  
**Municipality:** NEPEAN TOWNSHIP  
**Site Info:**  
**Lot:**  
**Concession:**  
**Concession Name:**  
**Easting NAD83:**  
**Northing NAD83:**  
**Zone:**  
**UTM Reliability:**

**PDF URL (Map):**

**Bore Hole Information**

**Bore Hole ID:** 1006012892  
**DP2BR:**  
**Spatial Status:**  
**Code OB:**  
**Code OB Desc:**  
**Open Hole:**  
**Cluster Kind:**  
**Date Completed:** 4/15/2016  
**Remarks:**  
**Elevrc Desc:**  
**Location Source Date:**  
**Improvement Location Source:**  
**Improvement Location Method:**  
**Source Revision Comment:**  
**Supplier Comment:**

**Elevation:** 63.0405  
**Elevrc:**  
**Zone:** 18  
**East83:** 444546  
**North83:** 5027378  
**Org CS:** UTM83  
**UTMRC:** 4  
**UTMRC Desc:** margin of error : 30 m - 100 m  
**Location Method:** wwr

**Overburden and Bedrock**  
**Materials Interval**

**Formation ID:** 1006119008  
**Layer:** 2  
**Color:** 6  
**General Color:** BROWN  
**Mat1:** 28  
**Most Common Material:** SAND  
**Mat2:** 11  
**Mat2 Desc:** GRAVEL  
**Mat3:** 85  
**Mat3 Desc:** SOFT  
**Formation Top Depth:** .31  
**Formation End Depth:** 1.52  
**Formation End Depth UOM:** m

**Overburden and Bedrock**

<b>Map Key</b>	<b>Number of Records</b>	<b>Direction/ Distance (m)</b>	<b>Elev/Diff (m)</b>	<b>Site</b>	<b>DB</b>
<b><u>Materials Interval</u></b>					
<b>Formation ID:</b>			1006119009		
<b>Layer:</b>			3		
<b>Color:</b>			2		
<b>General Color:</b>			GREY		
<b>Mat1:</b>			15		
<b>Most Common Material:</b>			LIMESTONE		
<b>Mat2:</b>			17		
<b>Mat2 Desc:</b>			SHALE		
<b>Mat3:</b>			74		
<b>Mat3 Desc:</b>			LAYERED		
<b>Formation Top Depth:</b>			1.52		
<b>Formation End Depth:</b>			4.57		
<b>Formation End Depth UOM:</b>			m		
<b><u>Overburden and Bedrock</u></b>					
<b><u>Materials Interval</u></b>					
<b>Formation ID:</b>			1006119007		
<b>Layer:</b>			1		
<b>Color:</b>			8		
<b>General Color:</b>			BLACK		
<b>Mat1:</b>					
<b>Most Common Material:</b>					
<b>Mat2:</b>			11		
<b>Mat2 Desc:</b>			GRAVEL		
<b>Mat3:</b>			66		
<b>Mat3 Desc:</b>			DENSE		
<b>Formation Top Depth:</b>			0		
<b>Formation End Depth:</b>			.31		
<b>Formation End Depth UOM:</b>			m		
<b><u>Annular Space/Abandonment</u></b>					
<b><u>Sealing Record</u></b>					
<b>Plug ID:</b>			1006119019		
<b>Layer:</b>			2		
<b>Plug From:</b>			0.31		
<b>Plug To:</b>			2.13		
<b>Plug Depth UOM:</b>			m		
<b><u>Annular Space/Abandonment</u></b>					
<b><u>Sealing Record</u></b>					
<b>Plug ID:</b>			1006119020		
<b>Layer:</b>			3		
<b>Plug From:</b>			2.13		
<b>Plug To:</b>			4.57		
<b>Plug Depth UOM:</b>			m		
<b><u>Annular Space/Abandonment</u></b>					
<b><u>Sealing Record</u></b>					
<b>Plug ID:</b>			1006119018		
<b>Layer:</b>			1		
<b>Plug From:</b>			0		
<b>Plug To:</b>			0.31		
<b>Plug Depth UOM:</b>			m		
<b><u>Method of Construction &amp; Well</u></b>					
<b><u>Use</u></b>					

<i>Map Key</i>	<i>Number of Records</i>	<i>Direction/ Distance (m)</i>	<i>Elev/Diff (m)</i>	<i>Site</i>	<i>DB</i>
<b>Method Construction ID:</b>		1006119017			
<b>Method Construction Code:</b>		5			
<b>Method Construction:</b>		Air Percussion			
<b>Other Method Construction:</b>					
<b><u>Pipe Information</u></b>					
<b>Pipe ID:</b>		1006119006			
<b>Casing No:</b>		0			
<b>Comment:</b>					
<b>Alt Name:</b>					
<b><u>Construction Record - Casing</u></b>					
<b>Casing ID:</b>		1006119013			
<b>Layer:</b>		1			
<b>Material:</b>		5			
<b>Open Hole or Material:</b>		PLASTIC			
<b>Depth From:</b>		0			
<b>Depth To:</b>		2.44			
<b>Casing Diameter:</b>		4.05			
<b>Casing Diameter UOM:</b>		cm			
<b>Casing Depth UOM:</b>		m			
<b><u>Construction Record - Screen</u></b>					
<b>Screen ID:</b>		1006119014			
<b>Layer:</b>		1			
<b>Slot:</b>		10			
<b>Screen Top Depth:</b>		2.44			
<b>Screen End Depth:</b>		4.57			
<b>Screen Material:</b>		5			
<b>Screen Depth UOM:</b>		m			
<b>Screen Diameter UOM:</b>		cm			
<b>Screen Diameter:</b>		4.22			
<b><u>Water Details</u></b>					
<b>Water ID:</b>		1006119012			
<b>Layer:</b>					
<b>Kind Code:</b>					
<b>Kind:</b>					
<b>Water Found Depth:</b>					
<b>Water Found Depth UOM:</b>		m			
<b><u>Hole Diameter</u></b>					
<b>Hole ID:</b>		1006119010			
<b>Diameter:</b>		11.43			
<b>Depth From:</b>		0			
<b>Depth To:</b>		2.13			
<b>Hole Depth UOM:</b>		m			
<b>Hole Diameter UOM:</b>		cm			
<b><u>Hole Diameter</u></b>					
<b>Hole ID:</b>		1006119011			
<b>Diameter:</b>		7.62			
<b>Depth From:</b>		2.13			
<b>Depth To:</b>		4.57			



Map Key	Number of Records	Direction/ Distance (m)	Elev/Diff (m)	Site	DB
<b>Hole Depth UOM:</b>		m			
<b>Hole Diameter UOM:</b>		cm			

[6](#) 1 of 1 WSW/33.2 61.9 / 0.00 929 CARLING AVE Ottawa ON [WWIS](#)

<b>Well ID:</b>	7263520	<b>Data Entry Status:</b>	
<b>Construction Date:</b>		<b>Data Src:</b>	
<b>Primary Water Use:</b>	Monitoring and Test Hole	<b>Date Received:</b>	5/27/2016
<b>Sec. Water Use:</b>	0	<b>Selected Flag:</b>	Yes
<b>Final Well Status:</b>	Monitoring and Test Hole	<b>Abandonment Rec:</b>	
<b>Water Type:</b>		<b>Contractor:</b>	7241
<b>Casing Material:</b>		<b>Form Version:</b>	7
<b>Audit No:</b>	Z222249	<b>Owner:</b>	
<b>Tag:</b>	A162997	<b>Street Name:</b>	929 CARLING AVE
<b>Construction Method:</b>		<b>County:</b>	OTTAWA
<b>Elevation (m):</b>		<b>Municipality:</b>	NEPEAN TOWNSHIP
<b>Elevation Reliability:</b>		<b>Site Info:</b>	
<b>Depth to Bedrock:</b>		<b>Lot:</b>	
<b>Well Depth:</b>		<b>Concession:</b>	
<b>Overburden/Bedrock:</b>		<b>Concession Name:</b>	
<b>Pump Rate:</b>		<b>Easting NAD83:</b>	
<b>Static Water Level:</b>		<b>Northing NAD83:</b>	
<b>Flowing (Y/N):</b>		<b>Zone:</b>	
<b>Flow Rate:</b>		<b>UTM Reliability:</b>	
<b>Clear/Cloudy:</b>			

PDF URL (Map):

**Bore Hole Information**

<b>Bore Hole ID:</b>	1006012889	<b>Elevation:</b>	63.280738
<b>DP2BR:</b>		<b>Elevrc:</b>	
<b>Spatial Status:</b>		<b>Zone:</b>	18
<b>Code OB:</b>		<b>East83:</b>	444551
<b>Code OB Desc:</b>		<b>North83:</b>	5027364
<b>Open Hole:</b>		<b>Org CS:</b>	UTM83
<b>Cluster Kind:</b>		<b>UTMRC:</b>	4
<b>Date Completed:</b>	4/15/2016	<b>UTMRC Desc:</b>	margin of error : 30 m - 100 m
<b>Remarks:</b>		<b>Location Method:</b>	wwr
<b>Elevrc Desc:</b>			
<b>Location Source Date:</b>			
<b>Improvement Location Source:</b>			
<b>Improvement Location Method:</b>			
<b>Source Revision Comment:</b>			
<b>Supplier Comment:</b>			

**Overburden and Bedrock**

**Materials Interval**

<b>Formation ID:</b>	1006118934
<b>Layer:</b>	1
<b>Color:</b>	8
<b>General Color:</b>	BLACK
<b>Mat1:</b>	
<b>Most Common Material:</b>	
<b>Mat2:</b>	11
<b>Mat2 Desc:</b>	GRAVEL
<b>Mat3:</b>	66
<b>Mat3 Desc:</b>	DENSE
<b>Formation Top Depth:</b>	0
<b>Formation End Depth:</b>	.31
<b>Formation End Depth UOM:</b>	m

<b>Map Key</b>	<b>Number of Records</b>	<b>Direction/ Distance (m)</b>	<b>Elev/Diff (m)</b>	<b>Site</b>	<b>DB</b>
<b><u>Overburden and Bedrock Materials Interval</u></b>					
<b>Formation ID:</b>		1006118936			
<b>Layer:</b>		3			
<b>Color:</b>		2			
<b>General Color:</b>		GREY			
<b>Mat1:</b>		15			
<b>Most Common Material:</b>		LIMESTONE			
<b>Mat2:</b>		17			
<b>Mat2 Desc:</b>		SHALE			
<b>Mat3:</b>		74			
<b>Mat3 Desc:</b>		LAYERED			
<b>Formation Top Depth:</b>		1.22			
<b>Formation End Depth:</b>		6.1			
<b>Formation End Depth UOM:</b>		m			
<b><u>Overburden and Bedrock Materials Interval</u></b>					
<b>Formation ID:</b>		1006118935			
<b>Layer:</b>		2			
<b>Color:</b>		6			
<b>General Color:</b>		BROWN			
<b>Mat1:</b>		28			
<b>Most Common Material:</b>		SAND			
<b>Mat2:</b>		11			
<b>Mat2 Desc:</b>		GRAVEL			
<b>Mat3:</b>		85			
<b>Mat3 Desc:</b>		SOFT			
<b>Formation Top Depth:</b>		.31			
<b>Formation End Depth:</b>		1.22			
<b>Formation End Depth UOM:</b>		m			
<b><u>Annular Space/Abandonment Sealing Record</u></b>					
<b>Plug ID:</b>		1006118945			
<b>Layer:</b>		1			
<b>Plug From:</b>		0			
<b>Plug To:</b>		0.31			
<b>Plug Depth UOM:</b>		m			
<b><u>Annular Space/Abandonment Sealing Record</u></b>					
<b>Plug ID:</b>		1006118947			
<b>Layer:</b>		3			
<b>Plug From:</b>		2.74			
<b>Plug To:</b>		6.1			
<b>Plug Depth UOM:</b>		m			
<b><u>Annular Space/Abandonment Sealing Record</u></b>					
<b>Plug ID:</b>		1006118946			
<b>Layer:</b>		2			
<b>Plug From:</b>		0.31			
<b>Plug To:</b>		2.74			
<b>Plug Depth UOM:</b>		m			

<i>Map Key</i>	<i>Number of Records</i>	<i>Direction/ Distance (m)</i>	<i>Elev/Diff (m)</i>	<i>Site</i>	<i>DB</i>
<b><u>Method of Construction &amp; Well Use</u></b>					
<b>Method Construction ID:</b>		1006118944			
<b>Method Construction Code:</b>		5			
<b>Method Construction:</b>		Air Percussion			
<b>Other Method Construction:</b>					
<b><u>Pipe Information</u></b>					
<b>Pipe ID:</b>		1006118933			
<b>Casing No:</b>		0			
<b>Comment:</b>					
<b>Alt Name:</b>					
<b><u>Construction Record - Casing</u></b>					
<b>Casing ID:</b>		1006118940			
<b>Layer:</b>		1			
<b>Material:</b>		5			
<b>Open Hole or Material:</b>		PLASTIC			
<b>Depth From:</b>		0			
<b>Depth To:</b>		3.1			
<b>Casing Diameter:</b>		4.05			
<b>Casing Diameter UOM:</b>		cm			
<b>Casing Depth UOM:</b>		m			
<b><u>Construction Record - Screen</u></b>					
<b>Screen ID:</b>		1006118941			
<b>Layer:</b>		1			
<b>Slot:</b>		10			
<b>Screen Top Depth:</b>		3.1			
<b>Screen End Depth:</b>		6.1			
<b>Screen Material:</b>		5			
<b>Screen Depth UOM:</b>		m			
<b>Screen Diameter UOM:</b>		cm			
<b>Screen Diameter:</b>		4.82			
<b><u>Water Details</u></b>					
<b>Water ID:</b>		1006118939			
<b>Layer:</b>					
<b>Kind Code:</b>					
<b>Kind:</b>					
<b>Water Found Depth:</b>					
<b>Water Found Depth UOM:</b>		m			
<b><u>Hole Diameter</u></b>					
<b>Hole ID:</b>		1006118937			
<b>Diameter:</b>		11.43			
<b>Depth From:</b>		0			
<b>Depth To:</b>		2.13			
<b>Hole Depth UOM:</b>		m			
<b>Hole Diameter UOM:</b>		cm			
<b><u>Hole Diameter</u></b>					
<b>Hole ID:</b>		1006118938			

Map Key	Number of Records	Direction/ Distance (m)	Elev/Diff (m)	Site	DB
Diameter:		7.62			
Depth From:		2.13			
Depth To:		6.1			
Hole Depth UOM:		m			
Hole Diameter UOM:		cm			

<a href="#">7</a>	1 of 1	ESE/34.8	60.8 / -1.03	Claridge Homes (Preston) Inc. Ottawa ON	ECA
Approval No:	7494-A57PSC			MOE District:	Ottawa
Approval Date:	2015-12-14			City:	
Status:	Approved			Longitude:	-75.70769
Record Type:	ECA			Latitude:	45.39769
Link Source:	IDS			Geometry X:	
SWP Area Name:	Rideau Valley			Geometry Y:	
Approval Type:	ECA-MUNICIPAL AND PRIVATE SEWAGE WORKS				
Project Type:	MUNICIPAL AND PRIVATE SEWAGE WORKS				
Address:					
Full Address:					
Full PDF Link:	<a href="https://www.accessenvironment.ene.gov.on.ca/instruments/2393-A4BSR5-14.pdf">https://www.accessenvironment.ene.gov.on.ca/instruments/2393-A4BSR5-14.pdf</a>				

<a href="#">8</a>	1 of 2	E/37.8	60.8 / -1.03	505 PRESTON STREET Ottawa ON	WWIS
Well ID:	7123220			Data Entry Status:	
Construction Date:				Data Src:	
Primary Water Use:	Monitoring			Date Received:	5/20/2009
Sec. Water Use:				Selected Flag:	Yes
Final Well Status:	Test Hole			Abandonment Rec:	
Water Type:				Contractor:	1844
Casing Material:				Form Version:	5
Audit No:	M04459			Owner:	
Tag:	A074568			Street Name:	505 PRESTON STREET
Construction Method:				County:	OTTAWA
Elevation (m):				Municipality:	OTTAWA CITY
Elevation Reliability:				Site Info:	
Depth to Bedrock:				Lot:	
Well Depth:				Concession:	
Overburden/Bedrock:				Concession Name:	
Pump Rate:				Easting NAD83:	
Static Water Level:				Northing NAD83:	
Flowing (Y/N):				Zone:	
Flow Rate:				UTM Reliability:	
Clear/Cloudy:					
PDF URL (Map):	<a href="https://d2khazk8e83rdv.cloudfront.net/moe_mapping/downloads/2Water/Wells_pdfs/712\7123220.pdf">https://d2khazk8e83rdv.cloudfront.net/moe_mapping/downloads/2Water/Wells_pdfs/712\7123220.pdf</a>				

#### Bore Hole Information

Bore Hole ID:	1002427323	Elevation:	62.853115
DP2BR:		Elevrc:	
Spatial Status:		Zone:	18
Code OB:		East83:	444605
Code OB Desc:		North83:	5027409
Open Hole:	No	Org CS:	UTM83
Cluster Kind:		UTMRC:	4
Date Completed:	2/26/2009	UTMRC Desc:	margin of error : 30 m - 100 m
Remarks:		Location Method:	wwr
Elevrc Desc:			
Location Source Date:			
Improvement Location Source:			

<b>Map Key</b>	<b>Number of Records</b>	<b>Direction/ Distance (m)</b>	<b>Elev/Diff (m)</b>	<b>Site</b>	<b>DB</b>
<b>Improvement Location Method:</b>					
<b>Source Revision Comment:</b>					
<b>Supplier Comment:</b>					
<b><u>Overburden and Bedrock</u></b>					
<b><u>Materials Interval</u></b>					
<b>Formation ID:</b>		1002762701			
<b>Layer:</b>		1			
<b>Color:</b>		2			
<b>General Color:</b>		GREY			
<b>Mat1:</b>		28			
<b>Most Common Material:</b>		SAND			
<b>Mat2:</b>		01			
<b>Mat2 Desc:</b>		FILL			
<b>Mat3:</b>		06			
<b>Mat3 Desc:</b>		SILT			
<b>Formation Top Depth:</b>		0			
<b>Formation End Depth:</b>		1.2			
<b>Formation End Depth UOM:</b>		m			
<b><u>Annular Space/Abandonment</u></b>					
<b><u>Sealing Record</u></b>					
<b>Plug ID:</b>		1002762704			
<b>Layer:</b>		1			
<b>Plug From:</b>		0			
<b>Plug To:</b>		3.6			
<b>Plug Depth UOM:</b>		m			
<b><u>Method of Construction &amp; Well</u></b>					
<b><u>Use</u></b>					
<b>Method Construction ID:</b>		1002762707			
<b>Method Construction Code:</b>		7			
<b>Method Construction:</b>		Diamond			
<b>Other Method Construction:</b>		HSA			
<b><u>Pipe Information</u></b>					
<b>Pipe ID:</b>		1002762700			
<b>Casing No:</b>		0			
<b>Comment:</b>					
<b>Alt Name:</b>					
<b><u>Construction Record - Screen</u></b>					
<b>Screen ID:</b>		1002762705			
<b>Layer:</b>		1			
<b>Slot:</b>		10			
<b>Screen Top Depth:</b>					
<b>Screen End Depth:</b>					
<b>Screen Material:</b>		5			
<b>Screen Depth UOM:</b>		m			
<b>Screen Diameter UOM:</b>		cm			
<b>Screen Diameter:</b>		5.8			
<b><u>Hole Diameter</u></b>					
<b>Hole ID:</b>		1002762702			
<b>Diameter:</b>		20			



<i>Map Key</i>	<i>Number of Records</i>	<i>Direction/ Distance (m)</i>	<i>Elev/Diff (m)</i>	<i>Site</i>	<i>DB</i>
<i>Depth From:</i>		0			
<i>Depth To:</i>		1.2			
<i>Hole Depth UOM:</i>		m			
<i>Hole Diameter UOM:</i>		cm			
<b><u>Hole Diameter</u></b>					
<i>Hole ID:</i>		1002762703			
<i>Diameter:</i>		10			
<i>Depth From:</i>		1.2			
<i>Depth To:</i>		5.9			
<i>Hole Depth UOM:</i>		m			
<i>Hole Diameter UOM:</i>		cm			
<b><u>Bore Hole Information</u></b>					
<i>Bore Hole ID:</i>	1002762682			<i>Elevation:</i>	62.841358
<i>DP2BR:</i>				<i>Elevrc:</i>	
<i>Spatial Status:</i>				<i>Zone:</i>	18
<i>Code OB:</i>				<i>East83:</i>	444601
<i>Code OB Desc:</i>				<i>North83:</i>	5027395
<i>Open Hole:</i>				<i>Org CS:</i>	UTM83
<i>Cluster Kind:</i>	This is a record from cluster log sheet			<i>UTMRC:</i>	3
<i>Date Completed:</i>	3/27/2009			<i>UTMRC Desc:</i>	margin of error : 10 - 30 m
<i>Remarks:</i>				<i>Location Method:</i>	wwr
<i>Elevrc Desc:</i>					
<i>Location Source Date:</i>					
<i>Improvement Location Source:</i>					
<i>Improvement Location Method:</i>					
<i>Source Revision Comment:</i>					
<i>Supplier Comment:</i>					
<b><u>Annular Space/Abandonment Sealing Record</u></b>					
<i>Plug ID:</i>	1002762686				
<i>Layer:</i>					
<i>Plug From:</i>					
<i>Plug To:</i>					
<i>Plug Depth UOM:</i>					
<b><u>Method of Construction &amp; Well Use</u></b>					
<i>Method Construction ID:</i>	1002762685				
<i>Method Construction Code:</i>					
<i>Method Construction:</i>					
<i>Other Method Construction:</i>	HSA/DIA				
<b><u>Pipe Information</u></b>					
<i>Pipe ID:</i>	1002762687				
<i>Casing No:</i>	0				
<i>Comment:</i>					
<i>Alt Name:</i>					
<b><u>Construction Record - Casing</u></b>					
<i>Casing ID:</i>	1002762689				
<i>Layer:</i>					
<i>Material:</i>	5				

<b>Map Key</b>	<b>Number of Records</b>	<b>Direction/ Distance (m)</b>	<b>Elev/Diff (m)</b>	<b>Site</b>	<b>DB</b>
<b>Open Hole or Material:</b>		PLASTIC			
<b>Depth From:</b>					
<b>Depth To:</b>		3			
<b>Casing Diameter:</b>					
<b>Casing Diameter UOM:</b>					
<b>Casing Depth UOM:</b>		m			
<b><u>Construction Record - Screen</u></b>					
<b>Screen ID:</b>		1002762688			
<b>Layer:</b>					
<b>Slot:</b>					
<b>Screen Top Depth:</b>		3			
<b>Screen End Depth:</b>		6.2			
<b>Screen Material:</b>					
<b>Screen Depth UOM:</b>		m			
<b>Screen Diameter UOM:</b>					
<b>Screen Diameter:</b>					
<b><u>Results of Well Yield Testing</u></b>					
<b>Pump Test ID:</b>		1002762690			
<b>Pump Set At:</b>					
<b>Static Level:</b>					
<b>Final Level After Pumping:</b>					
<b>Recommended Pump Depth:</b>					
<b>Pumping Rate:</b>					
<b>Flowing Rate:</b>					
<b>Recommended Pump Rate:</b>					
<b>Levels UOM:</b>					
<b>Rate UOM:</b>					
<b>Water State After Test Code:</b>					
<b>Water State After Test:</b>					
<b>Pumping Test Method:</b>					
<b>Pumping Duration HR:</b>					
<b>Pumping Duration MIN:</b>					
<b>Flowing:</b>					
<b><u>Hole Diameter</u></b>					
<b>Hole ID:</b>		1002762684			
<b>Diameter:</b>		20			
<b>Depth From:</b>					
<b>Depth To:</b>		6.2			
<b>Hole Depth UOM:</b>		m			
<b>Hole Diameter UOM:</b>		cm			
<b><u>Bore Hole Information</u></b>					
<b>Bore Hole ID:</b>	1002762691		<b>Elevation:</b>	62.69672	
<b>DP2BR:</b>			<b>Elevrc:</b>		
<b>Spatial Status:</b>			<b>Zone:</b>	18	
<b>Code OB:</b>			<b>East83:</b>	444615	
<b>Code OB Desc:</b>			<b>North83:</b>	5027383	
<b>Open Hole:</b>			<b>Org CS:</b>	UTM83	
<b>Cluster Kind:</b>	This is a record from cluster log sheet		<b>UTMRC:</b>	3	
<b>Date Completed:</b>	3/27/2009		<b>UTMRC Desc:</b>	margin of error : 10 - 30 m	
<b>Remarks:</b>			<b>Location Method:</b>	wwr	
<b>Elevrc Desc:</b>					
<b>Location Source Date:</b>					
<b>Improvement Location Source:</b>					
<b>Improvement Location Method:</b>					

<b>Map Key</b>	<b>Number of Records</b>	<b>Direction/ Distance (m)</b>	<b>Elev/Diff (m)</b>	<b>Site</b>	<b>DB</b>
<b>Source Revision Comment:</b>					
<b>Supplier Comment:</b>					
<b><u>Annular Space/Abandonment Sealing Record</u></b>					
<b>Plug ID:</b>		1002762695			
<b>Layer:</b>					
<b>Plug From:</b>					
<b>Plug To:</b>					
<b>Plug Depth UOM:</b>					
<b><u>Method of Construction &amp; Well Use</u></b>					
<b>Method Construction ID:</b>		1002762694			
<b>Method Construction Code:</b>					
<b>Method Construction:</b>					
<b>Other Method Construction:</b>		HSA/DIA			
<b><u>Pipe Information</u></b>					
<b>Pipe ID:</b>		1002762696			
<b>Casing No:</b>		0			
<b>Comment:</b>					
<b>Alt Name:</b>					
<b><u>Construction Record - Casing</u></b>					
<b>Casing ID:</b>		1002762698			
<b>Layer:</b>					
<b>Material:</b>		5			
<b>Open Hole or Material:</b>		PLASTIC			
<b>Depth From:</b>					
<b>Depth To:</b>		3			
<b>Casing Diameter:</b>					
<b>Casing Diameter UOM:</b>					
<b>Casing Depth UOM:</b>		m			
<b><u>Construction Record - Screen</u></b>					
<b>Screen ID:</b>		1002762697			
<b>Layer:</b>					
<b>Slot:</b>					
<b>Screen Top Depth:</b>		3			
<b>Screen End Depth:</b>		6.2			
<b>Screen Material:</b>					
<b>Screen Depth UOM:</b>		m			
<b>Screen Diameter UOM:</b>					
<b>Screen Diameter:</b>					
<b><u>Results of Well Yield Testing</u></b>					
<b>Pump Test ID:</b>		1002762699			
<b>Pump Set At:</b>					
<b>Static Level:</b>					
<b>Final Level After Pumping:</b>					
<b>Recommended Pump Depth:</b>					
<b>Pumping Rate:</b>					
<b>Flowing Rate:</b>					
<b>Recommended Pump Rate:</b>					

Map Key	Number of Records	Direction/ Distance (m)	Elev/Diff (m)	Site	DB
---------	-------------------	----------------------------	------------------	------	----

Levels UOM:  
Rate UOM:  
Water State After Test Code:  
Water State After Test:  
Pumping Test Method:  
Pumping Duration HR:  
Pumping Duration MIN:  
Flowing:

**Hole Diameter**

Hole ID: 1002762693  
Diameter: 20  
Depth From:  
Depth To: 6.2  
Hole Depth UOM: m  
Hole Diameter UOM: cm

**Bore Hole Information**

Bore Hole ID:	1002762664	Elevation:	62.94144
DP2BR:		Elevrc:	
Spatial Status:		Zone:	18
Code OB:		East83:	444659
Code OB Desc:		North83:	5027419
Open Hole:		Org CS:	UTM83
Cluster Kind:	This is a record from cluster log sheet	UTMRC:	3
Date Completed:	3/25/2009	UTMRC Desc:	margin of error : 10 - 30 m
Remarks:		Location Method:	wwr
Elevrc Desc:			
Location Source Date:			
Improvement Location Source:			
Improvement Location Method:			
Source Revision Comment:			
Supplier Comment:			

**Annular Space/Abandonment  
Sealing Record**

Plug ID: 1002762668  
Layer:  
Plug From:  
Plug To:  
Plug Depth UOM:

**Method of Construction & Well  
Use**

Method Construction ID: 1002762667  
Method Construction Code:  
Method Construction:  
Other Method Construction: HSA/DIA

**Pipe Information**

Pipe ID: 1002762669  
Casing No: 0  
Comment:  
Alt Name:

**Construction Record - Casing**

<b>Map Key</b>	<b>Number of Records</b>	<b>Direction/ Distance (m)</b>	<b>Elev/Diff (m)</b>	<b>Site</b>	<b>DB</b>
<b>Casing ID:</b>		1002762671			
<b>Layer:</b>					
<b>Material:</b>	5				
<b>Open Hole or Material:</b>		PLASTIC			
<b>Depth From:</b>					
<b>Depth To:</b>	3				
<b>Casing Diameter:</b>					
<b>Casing Diameter UOM:</b>					
<b>Casing Depth UOM:</b>	m				
<b><u>Construction Record - Screen</u></b>					
<b>Screen ID:</b>		1002762670			
<b>Layer:</b>					
<b>Slot:</b>					
<b>Screen Top Depth:</b>	3				
<b>Screen End Depth:</b>	6.2				
<b>Screen Material:</b>					
<b>Screen Depth UOM:</b>	m				
<b>Screen Diameter UOM:</b>					
<b>Screen Diameter:</b>					
<b><u>Results of Well Yield Testing</u></b>					
<b>Pump Test ID:</b>		1002762672			
<b>Pump Set At:</b>					
<b>Static Level:</b>					
<b>Final Level After Pumping:</b>					
<b>Recommended Pump Depth:</b>					
<b>Pumping Rate:</b>					
<b>Flowing Rate:</b>					
<b>Recommended Pump Rate:</b>					
<b>Levels UOM:</b>					
<b>Rate UOM:</b>					
<b>Water State After Test Code:</b>					
<b>Water State After Test:</b>					
<b>Pumping Test Method:</b>					
<b>Pumping Duration HR:</b>					
<b>Pumping Duration MIN:</b>					
<b>Flowing:</b>					
<b><u>Hole Diameter</u></b>					
<b>Hole ID:</b>		1002762666			
<b>Diameter:</b>	20				
<b>Depth From:</b>					
<b>Depth To:</b>	6.2				
<b>Hole Depth UOM:</b>	m				
<b>Hole Diameter UOM:</b>	cm				
<b><u>Bore Hole Information</u></b>					
<b>Bore Hole ID:</b>	1002762673		<b>Elevation:</b>	62.970844	
<b>DP2BR:</b>			<b>Elevrc:</b>		
<b>Spatial Status:</b>			<b>Zone:</b>	18	
<b>Code OB:</b>			<b>East83:</b>	444666	
<b>Code OB Desc:</b>			<b>North83:</b>	5027421	
<b>Open Hole:</b>			<b>Org CS:</b>	UTM83	
<b>Cluster Kind:</b>	This is a record from cluster log sheet		<b>UTMRC:</b>	3	
<b>Date Completed:</b>	3/25/2009		<b>UTMRC Desc:</b>	margin of error : 10 - 30 m	
<b>Remarks:</b>			<b>Location Method:</b>	wwr	



<b>Map Key</b>	<b>Number of Records</b>	<b>Direction/ Distance (m)</b>	<b>Elev/Diff (m)</b>	<b>Site</b>	<b>DB</b>
<b>Elevrc Desc:</b>					
<b>Location Source Date:</b>					
<b>Improvement Location Source:</b>					
<b>Improvement Location Method:</b>					
<b>Source Revision Comment:</b>					
<b>Supplier Comment:</b>					
<b><u>Annular Space/Abandonment Sealing Record</u></b>					
<b>Plug ID:</b>		1002762677			
<b>Layer:</b>					
<b>Plug From:</b>					
<b>Plug To:</b>					
<b>Plug Depth UOM:</b>					
<b><u>Method of Construction &amp; Well Use</u></b>					
<b>Method Construction ID:</b>		1002762676			
<b>Method Construction Code:</b>					
<b>Method Construction:</b>					
<b>Other Method Construction:</b>		HSA/DIA			
<b><u>Pipe Information</u></b>					
<b>Pipe ID:</b>		1002762678			
<b>Casing No:</b>		0			
<b>Comment:</b>					
<b>Alt Name:</b>					
<b><u>Construction Record - Casing</u></b>					
<b>Casing ID:</b>		1002762680			
<b>Layer:</b>					
<b>Material:</b>		5			
<b>Open Hole or Material:</b>		PLASTIC			
<b>Depth From:</b>					
<b>Depth To:</b>		3			
<b>Casing Diameter:</b>					
<b>Casing Diameter UOM:</b>					
<b>Casing Depth UOM:</b>		m			
<b><u>Construction Record - Screen</u></b>					
<b>Screen ID:</b>		1002762679			
<b>Layer:</b>					
<b>Slot:</b>					
<b>Screen Top Depth:</b>		3			
<b>Screen End Depth:</b>		6.2			
<b>Screen Material:</b>					
<b>Screen Depth UOM:</b>		m			
<b>Screen Diameter UOM:</b>					
<b>Screen Diameter:</b>					
<b><u>Results of Well Yield Testing</u></b>					
<b>Pump Test ID:</b>		1002762681			
<b>Pump Set At:</b>					
<b>Static Level:</b>					
<b>Final Level After Pumping:</b>					

Map Key	Number of Records	Direction/ Distance (m)	Elev/Diff (m)	Site	DB
<b>Recommended Pump Depth:</b> <b>Pumping Rate:</b> <b>Flowing Rate:</b> <b>Recommended Pump Rate:</b> <b>Levels UOM:</b> <b>Rate UOM:</b> <b>Water State After Test Code:</b> <b>Water State After Test:</b> <b>Pumping Test Method:</b> <b>Pumping Duration HR:</b> <b>Pumping Duration MIN:</b> <b>Flowing:</b>					
<b><u>Hole Diameter</u></b>					
<b>Hole ID:</b>		1002762675			
<b>Diameter:</b>		20			
<b>Depth From:</b>					
<b>Depth To:</b>		6.2			
<b>Hole Depth UOM:</b>		m			
<b>Hole Diameter UOM:</b>		cm			

<u>8</u>	2 of 2	E/37.8	60.8 / -1.03	505 PRESTON ST. Ottawa ON	WWIS
<b>Well ID:</b>	7129172			<b>Data Entry Status:</b>	
<b>Construction Date:</b>				<b>Data Src:</b>	
<b>Primary Water Use:</b>				<b>Date Received:</b>	9/3/2009
<b>Sec. Water Use:</b>				<b>Selected Flag:</b>	Yes
<b>Final Well Status:</b>	Abandoned Monitoring and Test Hole			<b>Abandonment Rec:</b>	Yes
<b>Water Type:</b>				<b>Contractor:</b>	1844
<b>Casing Material:</b>				<b>Form Version:</b>	5
<b>Audit No:</b>	M04495			<b>Owner:</b>	
<b>Tag:</b>	A074568			<b>Street Name:</b>	505 PRESTON ST.
<b>Construction Method:</b>				<b>County:</b>	OTTAWA
<b>Elevation (m):</b>				<b>Municipality:</b>	OTTAWA CITY
<b>Elevation Reliability:</b>				<b>Site Info:</b>	
<b>Depth to Bedrock:</b>				<b>Lot:</b>	
<b>Well Depth:</b>				<b>Concession:</b>	
<b>Overburden/Bedrock:</b>				<b>Concession Name:</b>	
<b>Pump Rate:</b>				<b>Easting NAD83:</b>	
<b>Static Water Level:</b>				<b>Northing NAD83:</b>	
<b>Flowing (Y/N):</b>				<b>Zone:</b>	
<b>Flow Rate:</b>				<b>UTM Reliability:</b>	
<b>Clear/Cloudy:</b>					
<b>PDF URL (Map):</b>					

<b><u>Bore Hole Information</u></b>					
<b>Bore Hole ID:</b>	1002820024			<b>Elevation:</b>	62.911006
<b>DP2BR:</b>				<b>Elevrc:</b>	
<b>Spatial Status:</b>				<b>Zone:</b>	18
<b>Code OB:</b>				<b>East83:</b>	444612
<b>Code OB Desc:</b>				<b>North83:</b>	5027434
<b>Open Hole:</b>				<b>Org CS:</b>	UTM83
<b>Cluster Kind:</b>	This is a record from cluster log sheet			<b>UTMRC:</b>	3
<b>Date Completed:</b>	5/13/2009			<b>UTMRC Desc:</b>	margin of error : 10 - 30 m
<b>Remarks:</b>				<b>Location Method:</b>	wwr
<b>Elevrc Desc:</b>					
<b>Location Source Date:</b>					
<b>Improvement Location Source:</b>					
<b>Improvement Location Method:</b>					

<b>Map Key</b>	<b>Number of Records</b>	<b>Direction/ Distance (m)</b>	<b>Elev/Diff (m)</b>	<b>Site</b>	<b>DB</b>
<b>Source Revision Comment:</b>					
<b>Supplier Comment:</b>					
<b><u>Annular Space/Abandonment Sealing Record</u></b>					
<b>Plug ID:</b>		1002820028			
<b>Layer:</b>					
<b>Plug From:</b>					
<b>Plug To:</b>					
<b>Plug Depth UOM:</b>					
<b><u>Method of Construction &amp; Well Use</u></b>					
<b>Method Construction ID:</b>		1002820027			
<b>Method Construction Code:</b>					
<b>Method Construction:</b>					
<b>Other Method Construction:</b>					
<b><u>Hole Diameter</u></b>					
<b>Hole ID:</b>		1002820026			
<b>Diameter:</b>		20			
<b>Depth From:</b>					
<b>Depth To:</b>		4.3			
<b>Hole Depth UOM:</b>		m			
<b>Hole Diameter UOM:</b>		cm			
<b><u>Bore Hole Information</u></b>					
<b>Bore Hole ID:</b>	1002819988			<b>Elevation:</b>	62.906131
<b>DP2BR:</b>				<b>Elevrc:</b>	
<b>Spatial Status:</b>				<b>Zone:</b>	18
<b>Code OB:</b>				<b>East83:</b>	444650
<b>Code OB Desc:</b>				<b>North83:</b>	5027415
<b>Open Hole:</b>				<b>Org CS:</b>	UTM83
<b>Cluster Kind:</b>	This is a record from cluster log sheet			<b>UTMRC:</b>	3
<b>Date Completed:</b>	5/13/2009			<b>UTMRC Desc:</b>	margin of error : 10 - 30 m
<b>Remarks:</b>				<b>Location Method:</b>	wwr
<b>Elevrc Desc:</b>					
<b>Location Source Date:</b>					
<b>Improvement Location Source:</b>					
<b>Improvement Location Method:</b>					
<b>Source Revision Comment:</b>					
<b>Supplier Comment:</b>					
<b><u>Annular Space/Abandonment Sealing Record</u></b>					
<b>Plug ID:</b>		1002819992			
<b>Layer:</b>					
<b>Plug From:</b>					
<b>Plug To:</b>					
<b>Plug Depth UOM:</b>					
<b><u>Method of Construction &amp; Well Use</u></b>					
<b>Method Construction ID:</b>		1002819991			
<b>Method Construction Code:</b>					

Map Key	Number of Records	Direction/ Distance (m)	Elev/Diff (m)	Site	DB
<b>Method Construction:</b>					
<b>Other Method Construction:</b>					
<b><u>Hole Diameter</u></b>					
Hole ID:		1002819990			
Diameter:		20			
Depth From:					
Depth To:		4.6			
Hole Depth UOM:		m			
Hole Diameter UOM:		cm			
<b><u>Bore Hole Information</u></b>					
Bore Hole ID:	1002820054			Elevation:	62.562053
DP2BR:				Elevrc:	
Spatial Status:				Zone:	18
Code OB:				East83:	444632
Code OB Desc:				North83:	5027371
Open Hole:				Org CS:	UTM83
Cluster Kind:	This is a record from cluster log sheet			UTMRC:	3
Date Completed:	5/11/2009			UTMRC Desc:	margin of error : 10 - 30 m
Remarks:				Location Method:	wwr
Elevrc Desc:					
Location Source Date:					
Improvement Location Source:					
Improvement Location Method:					
Source Revision Comment:					
Supplier Comment:					
<b><u>Annular Space/Abandonment Sealing Record</u></b>					
Plug ID:		1002820058			
Layer:					
Plug From:					
Plug To:					
Plug Depth UOM:					
<b><u>Method of Construction &amp; Well Use</u></b>					
Method Construction ID:		1002820057			
Method Construction Code:					
Method Construction:					
Other Method Construction:					
<b><u>Hole Diameter</u></b>					
Hole ID:		1002820056			
Diameter:		20			
Depth From:					
Depth To:		4.4			
Hole Depth UOM:		m			
Hole Diameter UOM:		cm			
<b><u>Bore Hole Information</u></b>					
Bore Hole ID:	1002819943			Elevation:	62.769641
DP2BR:				Elevrc:	
Spatial Status:				Zone:	18

Map Key	Number of Records	Direction/ Distance (m)	Elev/Diff (m)	Site	DB
<b>Code OB:</b>				<b>East83:</b>	444615
<b>Code OB Desc:</b>				<b>North83:</b>	5027400
<b>Open Hole:</b>				<b>Org CS:</b>	UTM83
<b>Cluster Kind:</b>	This is a record from cluster log sheet			<b>UTMRC:</b>	3
<b>Date Completed:</b>	5/13/2009			<b>UTMRC Desc:</b>	margin of error : 10 - 30 m
<b>Remarks:</b>				<b>Location Method:</b>	wwr
<b>Elevrc Desc:</b>					
<b>Location Source Date:</b>					
<b>Improvement Location Source:</b>					
<b>Improvement Location Method:</b>					
<b>Source Revision Comment:</b>					
<b>Supplier Comment:</b>					

**Annular Space/Abandonment  
Sealing Record**

**Plug ID:** 1002819947  
**Layer:**  
**Plug From:**  
**Plug To:**  
**Plug Depth UOM:**

**Method of Construction & Well  
Use**

**Method Construction ID:** 1002819946  
**Method Construction Code:**  
**Method Construction:**  
**Other Method Construction:**

**Hole Diameter**

**Hole ID:** 1002819945  
**Diameter:** 20  
**Depth From:**  
**Depth To:** 5  
**Hole Depth UOM:** m  
**Hole Diameter UOM:** cm

**Bore Hole Information**

<b>Bore Hole ID:</b>	1002819968	<b>Elevation:</b>	62.837139
<b>DP2BR:</b>		<b>Elevrc:</b>	
<b>Spatial Status:</b>		<b>Zone:</b>	18
<b>Code OB:</b>		<b>East83:</b>	444608
<b>Code OB Desc:</b>		<b>North83:</b>	5027413
<b>Open Hole:</b>		<b>Org CS:</b>	UTM83
<b>Cluster Kind:</b>	This is a record from cluster log sheet	<b>UTMRC:</b>	3
<b>Date Completed:</b>	5/22/2009	<b>UTMRC Desc:</b>	margin of error : 10 - 30 m
<b>Remarks:</b>		<b>Location Method:</b>	wwr
<b>Elevrc Desc:</b>			
<b>Location Source Date:</b>			
<b>Improvement Location Source:</b>			
<b>Improvement Location Method:</b>			
<b>Source Revision Comment:</b>			
<b>Supplier Comment:</b>			

**Annular Space/Abandonment  
Sealing Record**

**Plug ID:** 1002819972  
**Layer:**

<i>Map Key</i>	<i>Number of Records</i>	<i>Direction/ Distance (m)</i>	<i>Elev/Diff (m)</i>	<i>Site</i>	<i>DB</i>
<b>Plug From:</b>					
<b>Plug To:</b>					
<b>Plug Depth UOM:</b>					
<b><u>Method of Construction &amp; Well Use</u></b>					
<b>Method Construction ID:</b>	1002819971				
<b>Method Construction Code:</b>					
<b>Method Construction:</b>					
<b>Other Method Construction:</b>					
<b><u>Hole Diameter</u></b>					
<b>Hole ID:</b>	1002819970				
<b>Diameter:</b>	20				
<b>Depth From:</b>					
<b>Depth To:</b>	3.9				
<b>Hole Depth UOM:</b>	m				
<b>Hole Diameter UOM:</b>	cm				
<b><u>Bore Hole Information</u></b>					
<b>Bore Hole ID:</b>	1002820089			<b>Elevation:</b>	62.841358
<b>DP2BR:</b>				<b>Elevrc:</b>	
<b>Spatial Status:</b>				<b>Zone:</b>	18
<b>Code OB:</b>				<b>East83:</b>	444601
<b>Code OB Desc:</b>				<b>North83:</b>	5027395
<b>Open Hole:</b>				<b>Org CS:</b>	UTM83
<b>Cluster Kind:</b>	This is a record from cluster log sheet			<b>UTMRC:</b>	3
<b>Date Completed:</b>	6/11/2009			<b>UTMRC Desc:</b>	margin of error : 10 - 30 m
<b>Remarks:</b>				<b>Location Method:</b>	wwr
<b>Elevrc Desc:</b>					
<b>Location Source Date:</b>					
<b>Improvement Location Source:</b>					
<b>Improvement Location Method:</b>					
<b>Source Revision Comment:</b>					
<b>Supplier Comment:</b>					
<b><u>Annular Space/Abandonment Sealing Record</u></b>					
<b>Plug ID:</b>	1002820093				
<b>Layer:</b>					
<b>Plug From:</b>					
<b>Plug To:</b>					
<b>Plug Depth UOM:</b>					
<b><u>Method of Construction &amp; Well Use</u></b>					
<b>Method Construction ID:</b>	1002820092				
<b>Method Construction Code:</b>					
<b>Method Construction:</b>					
<b>Other Method Construction:</b>					
<b><u>Hole Diameter</u></b>					
<b>Hole ID:</b>	1002820091				
<b>Diameter:</b>	20				
<b>Depth From:</b>					



Map Key	Number of Records	Direction/ Distance (m)	Elev/Diff (m)	Site	DB
Depth To:		6.2			
Hole Depth UOM:		m			
Hole Diameter UOM:		cm			

**Bore Hole Information**

<b>Bore Hole ID:</b>	1002820049	<b>Elevation:</b>	62.946056
<b>DP2BR:</b>		<b>Elevrc:</b>	
<b>Spatial Status:</b>		<b>Zone:</b>	18
<b>Code OB:</b>		<b>East83:</b>	444660
<b>Code OB Desc:</b>		<b>North83:</b>	5027418
<b>Open Hole:</b>		<b>Org CS:</b>	UTM83
<b>Cluster Kind:</b>	This is a record from cluster log sheet	<b>UTMRC:</b>	3
<b>Date Completed:</b>	5/10/2009	<b>UTMRC Desc:</b>	margin of error : 10 - 30 m
<b>Remarks:</b>		<b>Location Method:</b>	wwr
<b>Elevrc Desc:</b>			
<b>Location Source Date:</b>			
<b>Improvement Location Source:</b>			
<b>Improvement Location Method:</b>			
<b>Source Revision Comment:</b>			
<b>Supplier Comment:</b>			

**Annular Space/Abandonment  
Sealing Record**

<b>Plug ID:</b>	1002820053
<b>Layer:</b>	
<b>Plug From:</b>	
<b>Plug To:</b>	
<b>Plug Depth UOM:</b>	

**Method of Construction & Well  
Use**

<b>Method Construction ID:</b>	1002820052
<b>Method Construction Code:</b>	
<b>Method Construction:</b>	
<b>Other Method Construction:</b>	

**Hole Diameter**

<b>Hole ID:</b>	1002820051
<b>Diameter:</b>	20
<b>Depth From:</b>	
<b>Depth To:</b>	5.8
<b>Hole Depth UOM:</b>	m
<b>Hole Diameter UOM:</b>	cm

**Bore Hole Information**

<b>Bore Hole ID:</b>	1002820019	<b>Elevation:</b>	62.84568
<b>DP2BR:</b>		<b>Elevrc:</b>	
<b>Spatial Status:</b>		<b>Zone:</b>	18
<b>Code OB:</b>		<b>East83:</b>	444600
<b>Code OB Desc:</b>		<b>North83:</b>	5027420
<b>Open Hole:</b>		<b>Org CS:</b>	UTM83
<b>Cluster Kind:</b>	This is a record from cluster log sheet	<b>UTMRC:</b>	3
<b>Date Completed:</b>	5/13/2009	<b>UTMRC Desc:</b>	margin of error : 10 - 30 m
<b>Remarks:</b>		<b>Location Method:</b>	wwr
<b>Elevrc Desc:</b>			
<b>Location Source Date:</b>			
<b>Improvement Location Source:</b>			

Map Key	Number of Records	Direction/ Distance (m)	Elev/Diff (m)	Site	DB
<i>Improvement Location Method:</i>					
<i>Source Revision Comment:</i>					
<i>Supplier Comment:</i>					
<u><i>Annular Space/Abandonment Sealing Record</i></u>					
<i>Plug ID:</i>	1002820023				
<i>Layer:</i>					
<i>Plug From:</i>					
<i>Plug To:</i>					
<i>Plug Depth UOM:</i>					
<u><i>Method of Construction &amp; Well Use</i></u>					
<i>Method Construction ID:</i>	1002820022				
<i>Method Construction Code:</i>					
<i>Method Construction:</i>					
<i>Other Method Construction:</i>					
<u><i>Hole Diameter</i></u>					
<i>Hole ID:</i>	1002820021				
<i>Diameter:</i>	20				
<i>Depth From:</i>					
<i>Depth To:</i>	4.3				
<i>Hole Depth UOM:</i>	m				
<i>Hole Diameter UOM:</i>	cm				
<u><i>Bore Hole Information</i></u>					
<i>Bore Hole ID:</i>	1002820029			<i>Elevation:</i>	62.853115
<i>DP2BR:</i>				<i>Elevrc:</i>	
<i>Spatial Status:</i>				<i>Zone:</i>	18
<i>Code OB:</i>				<i>East83:</i>	444605
<i>Code OB Desc:</i>				<i>North83:</i>	5027409
<i>Open Hole:</i>				<i>Org CS:</i>	UTM83
<i>Cluster Kind:</i>	This is a record from cluster log sheet			<i>UTMRC:</i>	3
<i>Date Completed:</i>	5/13/2009			<i>UTMRC Desc:</i>	margin of error : 10 - 30 m
<i>Remarks:</i>				<i>Location Method:</i>	wwr
<i>Elevrc Desc:</i>					
<i>Location Source Date:</i>					
<i>Improvement Location Source:</i>					
<i>Improvement Location Method:</i>					
<i>Source Revision Comment:</i>					
<i>Supplier Comment:</i>					
<u><i>Annular Space/Abandonment Sealing Record</i></u>					
<i>Plug ID:</i>	1002820033				
<i>Layer:</i>					
<i>Plug From:</i>					
<i>Plug To:</i>					
<i>Plug Depth UOM:</i>					
<u><i>Method of Construction &amp; Well Use</i></u>					
<i>Method Construction ID:</i>	1002820032				

<i>Map Key</i>	<i>Number of Records</i>	<i>Direction/ Distance (m)</i>	<i>Elev/Diff (m)</i>	<i>Site</i>	<i>DB</i>
<b>Method Construction Code:</b>					
<b>Method Construction:</b>					
<b>Other Method Construction:</b>					
<b><u>Hole Diameter</u></b>					
<b>Hole ID:</b>	1002820031				
<b>Diameter:</b>	20				
<b>Depth From:</b>					
<b>Depth To:</b>	5.9				
<b>Hole Depth UOM:</b>	m				
<b>Hole Diameter UOM:</b>	cm				
<b><u>Bore Hole Information</u></b>					
<b>Bore Hole ID:</b>	1002820059			<b>Elevation:</b>	62.576625
<b>DP2BR:</b>				<b>Elevrc:</b>	
<b>Spatial Status:</b>				<b>Zone:</b>	18
<b>Code OB:</b>				<b>East83:</b>	444659
<b>Code OB Desc:</b>				<b>North83:</b>	5027388
<b>Open Hole:</b>				<b>Org CS:</b>	UTM83
<b>Cluster Kind:</b>	This is a record from cluster log sheet			<b>UTMRC:</b>	3
<b>Date Completed:</b>	5/11/2009			<b>UTMRC Desc:</b>	margin of error : 10 - 30 m
<b>Remarks:</b>				<b>Location Method:</b>	wwr
<b>Elevrc Desc:</b>					
<b>Location Source Date:</b>					
<b>Improvement Location Source:</b>					
<b>Improvement Location Method:</b>					
<b>Source Revision Comment:</b>					
<b>Supplier Comment:</b>					
<b><u>Annular Space/Abandonment Sealing Record</u></b>					
<b>Plug ID:</b>	1002820063				
<b>Layer:</b>					
<b>Plug From:</b>					
<b>Plug To:</b>					
<b>Plug Depth UOM:</b>					
<b><u>Method of Construction &amp; Well Use</u></b>					
<b>Method Construction ID:</b>	1002820062				
<b>Method Construction Code:</b>					
<b>Method Construction:</b>					
<b>Other Method Construction:</b>					
<b><u>Hole Diameter</u></b>					
<b>Hole ID:</b>	1002820061				
<b>Diameter:</b>	20				
<b>Depth From:</b>					
<b>Depth To:</b>	6.4				
<b>Hole Depth UOM:</b>	m				
<b>Hole Diameter UOM:</b>	cm				
<b><u>Bore Hole Information</u></b>					
<b>Bore Hole ID:</b>	1002820079			<b>Elevation:</b>	62.926902
<b>DP2BR:</b>				<b>Elevrc:</b>	

Map Key	Number of Records	Direction/ Distance (m)	Elev/Diff (m)	Site	DB
<b>Spatial Status:</b> <b>Code OB:</b> <b>Code OB Desc:</b> <b>Open Hole:</b> <b>Cluster Kind:</b> This is a record from cluster log sheet <b>Date Completed:</b> 6/11/2009 <b>Remarks:</b> <b>Elevrc Desc:</b> <b>Location Source Date:</b> <b>Improvement Location Source:</b> <b>Improvement Location Method:</b> <b>Source Revision Comment:</b> <b>Supplier Comment:</b>				<b>Zone:</b> 18 <b>East83:</b> 444656 <b>North83:</b> 5027419 <b>Org CS:</b> UTM83 <b>UTMRC:</b> 3 <b>UTMRC Desc:</b> margin of error : 10 - 30 m <b>Location Method:</b> wwr	
<b><u>Annular Space/Abandonment Sealing Record</u></b>					
<b>Plug ID:</b>		1002820083			
<b>Layer:</b>					
<b>Plug From:</b>					
<b>Plug To:</b>					
<b>Plug Depth UOM:</b>					
<b><u>Method of Construction &amp; Well Use</u></b>					
<b>Method Construction ID:</b>		1002820082			
<b>Method Construction Code:</b>					
<b>Method Construction:</b>					
<b>Other Method Construction:</b>					
<b><u>Hole Diameter</u></b>					
<b>Hole ID:</b>		1002820081			
<b>Diameter:</b>		20			
<b>Depth From:</b>					
<b>Depth To:</b>		4.6			
<b>Hole Depth UOM:</b>		m			
<b>Hole Diameter UOM:</b>		cm			
<b><u>Bore Hole Information</u></b>					
<b>Bore Hole ID:</b>		1002819953		<b>Elevation:</b> 62.835239	
<b>DP2BR:</b>				<b>Elevrc:</b>	
<b>Spatial Status:</b>				<b>Zone:</b> 18	
<b>Code OB:</b>				<b>East83:</b> 444592	
<b>Code OB Desc:</b>				<b>North83:</b> 5027380	
<b>Open Hole:</b>				<b>Org CS:</b> UTM83	
<b>Cluster Kind:</b> This is a record from cluster log sheet				<b>UTMRC:</b> 3	
<b>Date Completed:</b> 5/13/2009				<b>UTMRC Desc:</b> margin of error : 10 - 30 m	
<b>Remarks:</b>				<b>Location Method:</b> wwr	
<b>Elevrc Desc:</b>					
<b>Location Source Date:</b>					
<b>Improvement Location Source:</b>					
<b>Improvement Location Method:</b>					
<b>Source Revision Comment:</b>					
<b>Supplier Comment:</b>					
<b><u>Annular Space/Abandonment Sealing Record</u></b>					
<b>Plug ID:</b>		1002819957			

Map Key	Number of Records	Direction/ Distance (m)	Elev/Diff (m)	Site	DB
<b>Layer:</b> <b>Plug From:</b> <b>Plug To:</b> <b>Plug Depth UOM:</b>					
<b><u>Method of Construction &amp; Well Use</u></b>					
<b>Method Construction ID:</b>		1002819956			
<b>Method Construction Code:</b>					
<b>Method Construction:</b>					
<b>Other Method Construction:</b>					
<b><u>Hole Diameter</u></b>					
<b>Hole ID:</b>		1002819955			
<b>Diameter:</b>		20			
<b>Depth From:</b>					
<b>Depth To:</b>		4.2			
<b>Hole Depth UOM:</b>		m			
<b>Hole Diameter UOM:</b>		cm			
<b><u>Bore Hole Information</u></b>					
<b>Bore Hole ID:</b>		1002820094		<b>Elevation:</b> 62.69672	
<b>DP2BR:</b>				<b>Elevrc:</b>	
<b>Spatial Status:</b>				<b>Zone:</b> 18	
<b>Code OB:</b>				<b>East83:</b> 444615	
<b>Code OB Desc:</b>				<b>North83:</b> 5027383	
<b>Open Hole:</b>				<b>Org CS:</b> UTM83	
<b>Cluster Kind:</b>		This is a record from cluster log sheet		<b>UTMRC:</b> 3	
<b>Date Completed:</b>		6/11/2009		<b>UTMRC Desc:</b> margin of error : 10 - 30 m	
<b>Remarks:</b>				<b>Location Method:</b> wwr	
<b>Elevrc Desc:</b>					
<b>Location Source Date:</b>					
<b>Improvement Location Source:</b>					
<b>Improvement Location Method:</b>					
<b>Source Revision Comment:</b>					
<b>Supplier Comment:</b>					
<b><u>Annular Space/Abandonment Sealing Record</u></b>					
<b>Plug ID:</b>		1002820098			
<b>Layer:</b>					
<b>Plug From:</b>					
<b>Plug To:</b>					
<b>Plug Depth UOM:</b>					
<b><u>Method of Construction &amp; Well Use</u></b>					
<b>Method Construction ID:</b>		1002820097			
<b>Method Construction Code:</b>					
<b>Method Construction:</b>					
<b>Other Method Construction:</b>					
<b><u>Hole Diameter</u></b>					
<b>Hole ID:</b>		1002820096			
<b>Diameter:</b>		20			

<b>Map Key</b>	<b>Number of Records</b>	<b>Direction/ Distance (m)</b>	<b>Elev/Diff (m)</b>	<b>Site</b>	<b>DB</b>
<b>Depth From:</b>					
<b>Depth To:</b>		6.2			
<b>Hole Depth UOM:</b>		m			
<b>Hole Diameter UOM:</b>		cm			
<b><u>Bore Hole Information</u></b>					
<b>Bore Hole ID:</b>	1002715546		<b>Elevation:</b>	62.94144	
<b>DP2BR:</b>			<b>Elevrc:</b>		
<b>Spatial Status:</b>			<b>Zone:</b>	18	
<b>Code OB:</b>			<b>East83:</b>	444659	
<b>Code OB Desc:</b>			<b>North83:</b>	5027419	
<b>Open Hole:</b>	No		<b>Org CS:</b>	UTM83	
<b>Cluster Kind:</b>			<b>UTMRC:</b>	4	
<b>Date Completed:</b>	5/22/2009		<b>UTMRC Desc:</b>	margin of error : 30 m - 100 m	
<b>Remarks:</b>			<b>Location Method:</b>	wwr	
<b>Elevrc Desc:</b>					
<b>Location Source Date:</b>					
<b>Improvement Location Source:</b>					
<b>Improvement Location Method:</b>					
<b>Source Revision Comment:</b>					
<b>Supplier Comment:</b>					
<b><u>Annular Space/Abandonment Sealing Record</u></b>					
<b>Plug ID:</b>	1002820104				
<b>Layer:</b>	1				
<b>Plug From:</b>	0				
<b>Plug To:</b>	6.2				
<b>Plug Depth UOM:</b>	m				
<b><u>Method of Construction &amp; Well Use</u></b>					
<b>Method Construction ID:</b>	1002820105				
<b>Method Construction Code:</b>					
<b>Method Construction:</b>					
<b>Other Method Construction:</b>					
<b><u>Hole Diameter</u></b>					
<b>Hole ID:</b>	1002820103				
<b>Diameter:</b>	10				
<b>Depth From:</b>	1				
<b>Depth To:</b>	6.2				
<b>Hole Depth UOM:</b>	m				
<b>Hole Diameter UOM:</b>	cm				
<b><u>Hole Diameter</u></b>					
<b>Hole ID:</b>	1002820102				
<b>Diameter:</b>	20				
<b>Depth From:</b>	0				
<b>Depth To:</b>	1				
<b>Hole Depth UOM:</b>	m				
<b>Hole Diameter UOM:</b>	cm				
<b><u>Bore Hole Information</u></b>					
<b>Bore Hole ID:</b>	1002820044		<b>Elevation:</b>	62.562171	



Map Key	Number of Records	Direction/ Distance (m)	Elev/Diff (m)	Site	DB
<b>DP2BR:</b>				<b>Elevrc:</b>	
<b>Spatial Status:</b>				<b>Zone:</b>	18
<b>Code OB:</b>				<b>East83:</b>	444655
<b>Code OB Desc:</b>				<b>North83:</b>	5027386
<b>Open Hole:</b>				<b>Org CS:</b>	UTM83
<b>Cluster Kind:</b>		This is a record from cluster log sheet		<b>UTMRC:</b>	3
<b>Date Completed:</b>		5/10/2009		<b>UTMRC Desc:</b>	margin of error : 10 - 30 m
<b>Remarks:</b>				<b>Location Method:</b>	wwr
<b>Elevrc Desc:</b>					
<b>Location Source Date:</b>					
<b>Improvement Location Source:</b>					
<b>Improvement Location Method:</b>					
<b>Source Revision Comment:</b>					
<b>Supplier Comment:</b>					
<u><b>Annular Space/Abandonment Sealing Record</b></u>					
<b>Plug ID:</b>		1002820048			
<b>Layer:</b>					
<b>Plug From:</b>					
<b>Plug To:</b>					
<b>Plug Depth UOM:</b>					
<u><b>Method of Construction &amp; Well Use</b></u>					
<b>Method Construction ID:</b>		1002820047			
<b>Method Construction Code:</b>					
<b>Method Construction:</b>					
<b>Other Method Construction:</b>					
<u><b>Hole Diameter</b></u>					
<b>Hole ID:</b>		1002820046			
<b>Diameter:</b>		20			
<b>Depth From:</b>					
<b>Depth To:</b>		6.4			
<b>Hole Depth UOM:</b>		m			
<b>Hole Diameter UOM:</b>		cm			
<u><b>Bore Hole Information</b></u>					
<b>Bore Hole ID:</b>		1002819978		<b>Elevation:</b>	62.52032
<b>DP2BR:</b>				<b>Elevrc:</b>	
<b>Spatial Status:</b>				<b>Zone:</b>	18
<b>Code OB:</b>				<b>East83:</b>	444655
<b>Code OB Desc:</b>				<b>North83:</b>	5027382
<b>Open Hole:</b>				<b>Org CS:</b>	UTM83
<b>Cluster Kind:</b>		This is a record from cluster log sheet		<b>UTMRC:</b>	3
<b>Date Completed:</b>		5/22/2009		<b>UTMRC Desc:</b>	margin of error : 10 - 30 m
<b>Remarks:</b>				<b>Location Method:</b>	wwr
<b>Elevrc Desc:</b>					
<b>Location Source Date:</b>					
<b>Improvement Location Source:</b>					
<b>Improvement Location Method:</b>					
<b>Source Revision Comment:</b>					
<b>Supplier Comment:</b>					
<u><b>Annular Space/Abandonment Sealing Record</b></u>					

<i>Map Key</i>	<i>Number of Records</i>	<i>Direction/ Distance (m)</i>	<i>Elev/Diff (m)</i>	<i>Site</i>	<i>DB</i>
<b>Plug ID:</b>		1002819982			
<b>Layer:</b>					
<b>Plug From:</b>					
<b>Plug To:</b>					
<b>Plug Depth UOM:</b>					
<b><u>Method of Construction &amp; Well Use</u></b>					
<b>Method Construction ID:</b>		1002819981			
<b>Method Construction Code:</b>					
<b>Method Construction:</b>					
<b>Other Method Construction:</b>					
<b><u>Hole Diameter</u></b>					
<b>Hole ID:</b>		1002819980			
<b>Diameter:</b>		20			
<b>Depth From:</b>					
<b>Depth To:</b>		4			
<b>Hole Depth UOM:</b>		m			
<b>Hole Diameter UOM:</b>		cm			
<b><u>Bore Hole Information</u></b>					
<b>Bore Hole ID:</b>	1002820014			<b>Elevation:</b>	62.849094
<b>DP2BR:</b>				<b>Elevrc:</b>	
<b>Spatial Status:</b>				<b>Zone:</b>	18
<b>Code OB:</b>				<b>East83:</b>	444606
<b>Code OB Desc:</b>				<b>North83:</b>	5027420
<b>Open Hole:</b>				<b>Org CS:</b>	UTM83
<b>Cluster Kind:</b>	This is a record from cluster log sheet			<b>UTMRC:</b>	3
<b>Date Completed:</b>	5/22/2009			<b>UTMRC Desc:</b>	margin of error : 10 - 30 m
<b>Remarks:</b>				<b>Location Method:</b>	wwr
<b>Elevrc Desc:</b>					
<b>Location Source Date:</b>					
<b>Improvement Location Source:</b>					
<b>Improvement Location Method:</b>					
<b>Source Revision Comment:</b>					
<b>Supplier Comment:</b>					
<b><u>Annular Space/Abandonment Sealing Record</u></b>					
<b>Plug ID:</b>		1002820018			
<b>Layer:</b>					
<b>Plug From:</b>					
<b>Plug To:</b>					
<b>Plug Depth UOM:</b>					
<b><u>Method of Construction &amp; Well Use</u></b>					
<b>Method Construction ID:</b>		1002820017			
<b>Method Construction Code:</b>					
<b>Method Construction:</b>					
<b>Other Method Construction:</b>					
<b><u>Hole Diameter</u></b>					
<b>Hole ID:</b>		1002820016			

Map Key	Number of Records	Direction/ Distance (m)	Elev/Diff (m)	Site	DB
Diameter:		20			
Depth From:					
Depth To:		4.3			
Hole Depth UOM:		m			
Hole Diameter UOM:		cm			

**Bore Hole Information**

<b>Bore Hole ID:</b>	1002819973	<b>Elevation:</b>	62.878448
<b>DP2BR:</b>		<b>Elevrc:</b>	
<b>Spatial Status:</b>		<b>Zone:</b>	18
<b>Code OB:</b>		<b>East83:</b>	444648
<b>Code OB Desc:</b>		<b>North83:</b>	5027411
<b>Open Hole:</b>		<b>Org CS:</b>	UTM83
<b>Cluster Kind:</b>	This is a record from cluster log sheet	<b>UTMRC:</b>	3
<b>Date Completed:</b>	5/13/2009	<b>UTMRC Desc:</b>	margin of error : 10 - 30 m
<b>Remarks:</b>		<b>Location Method:</b>	wwr
<b>Elevrc Desc:</b>			
<b>Location Source Date:</b>			
<b>Improvement Location Source:</b>			
<b>Improvement Location Method:</b>			
<b>Source Revision Comment:</b>			
<b>Supplier Comment:</b>			

**Annular Space/Abandonment  
Sealing Record**

<b>Plug ID:</b>	1002819977
<b>Layer:</b>	
<b>Plug From:</b>	
<b>Plug To:</b>	
<b>Plug Depth UOM:</b>	

**Method of Construction & Well  
Use**

<b>Method Construction ID:</b>	1002819976
<b>Method Construction Code:</b>	
<b>Method Construction:</b>	
<b>Other Method Construction:</b>	

**Hole Diameter**

<b>Hole ID:</b>	1002819975
<b>Diameter:</b>	20
<b>Depth From:</b>	
<b>Depth To:</b>	4.8
<b>Hole Depth UOM:</b>	m
<b>Hole Diameter UOM:</b>	cm

**Bore Hole Information**

<b>Bore Hole ID:</b>	1002819948	<b>Elevation:</b>	62.879413
<b>DP2BR:</b>		<b>Elevrc:</b>	
<b>Spatial Status:</b>		<b>Zone:</b>	18
<b>Code OB:</b>		<b>East83:</b>	444594
<b>Code OB Desc:</b>		<b>North83:</b>	5027389
<b>Open Hole:</b>		<b>Org CS:</b>	UTM83
<b>Cluster Kind:</b>	This is a record from cluster log sheet	<b>UTMRC:</b>	3
<b>Date Completed:</b>	5/13/2009	<b>UTMRC Desc:</b>	margin of error : 10 - 30 m
<b>Remarks:</b>		<b>Location Method:</b>	wwr
<b>Elevrc Desc:</b>			

Location Source Date:  
 Improvement Location Source:  
 Improvement Location Method:  
 Source Revision Comment:  
 Supplier Comment:

Annular Space/Abandonment Sealing Record

Plug ID: 1002819952  
 Layer:  
 Plug From:  
 Plug To:  
 Plug Depth UOM:

Method of Construction & Well Use

Method Construction ID: 1002819951  
 Method Construction Code:  
 Method Construction:  
 Other Method Construction:

Hole Diameter

Hole ID: 1002819950  
 Diameter: 20  
 Depth From:  
 Depth To: 4.2  
 Hole Depth UOM: m  
 Hole Diameter UOM: cm

Bore Hole Information

Bore Hole ID:	1002820084	Elevation:	62.970844
DP2BR:		Elevrc:	
Spatial Status:		Zone:	18
Code OB:		East83:	444666
Code OB Desc:		North83:	5027421
Open Hole:		Org CS:	UTM83
Cluster Kind:	This is a record from cluster log sheet	UTMRC:	3
Date Completed:	6/11/2009	UTMRC Desc:	margin of error : 10 - 30 m
Remarks:		Location Method:	wwr
Elevrc Desc:			
Location Source Date:			
Improvement Location Source:			
Improvement Location Method:			
Source Revision Comment:			
Supplier Comment:			

Annular Space/Abandonment Sealing Record

Plug ID: 1002820088  
 Layer:  
 Plug From:  
 Plug To:  
 Plug Depth UOM:

Method of Construction & Well Use

Map Key	Number of Records	Direction/ Distance (m)	Elev/Diff (m)	Site	DB
<b>Method Construction ID:</b>		1002820087			
<b>Method Construction Code:</b>					
<b>Method Construction:</b>					
<b>Other Method Construction:</b>					
<b><u>Hole Diameter</u></b>					
<b>Hole ID:</b>		1002820086			
<b>Diameter:</b>		20			
<b>Depth From:</b>					
<b>Depth To:</b>		6.2			
<b>Hole Depth UOM:</b>		m			
<b>Hole Diameter UOM:</b>		cm			
<b><u>Bore Hole Information</u></b>					
<b>Bore Hole ID:</b>		1002819983		<b>Elevation:</b>	62.568305
<b>DP2BR:</b>				<b>Elevrc:</b>	
<b>Spatial Status:</b>				<b>Zone:</b>	18
<b>Code OB:</b>				<b>East83:</b>	444630
<b>Code OB Desc:</b>				<b>North83:</b>	5027368
<b>Open Hole:</b>				<b>Org CS:</b>	UTM83
<b>Cluster Kind:</b>		This is a record from cluster log sheet		<b>UTMRC:</b>	3
<b>Date Completed:</b>		5/22/2009		<b>UTMRC Desc:</b>	margin of error : 10 - 30 m
<b>Remarks:</b>				<b>Location Method:</b>	wwr
<b>Elevrc Desc:</b>					
<b>Location Source Date:</b>					
<b>Improvement Location Source:</b>					
<b>Improvement Location Method:</b>					
<b>Source Revision Comment:</b>					
<b>Supplier Comment:</b>					
<b><u>Annular Space/Abandonment Sealing Record</u></b>					
<b>Plug ID:</b>		1002819987			
<b>Layer:</b>					
<b>Plug From:</b>					
<b>Plug To:</b>					
<b>Plug Depth UOM:</b>					
<b><u>Method of Construction &amp; Well Use</u></b>					
<b>Method Construction ID:</b>		1002819986			
<b>Method Construction Code:</b>					
<b>Method Construction:</b>					
<b>Other Method Construction:</b>					
<b><u>Hole Diameter</u></b>					
<b>Hole ID:</b>		1002819985			
<b>Diameter:</b>		20			
<b>Depth From:</b>					
<b>Depth To:</b>		3.9			
<b>Hole Depth UOM:</b>		m			
<b>Hole Diameter UOM:</b>		cm			
<b><u>Bore Hole Information</u></b>					

Map Key	Number of Records	Direction/ Distance (m)	Elev/Diff (m)	Site	DB
---------	-------------------	----------------------------	------------------	------	----

<b>Bore Hole ID:</b>	1002819963	<b>Elevation:</b>	62.493019
<b>DP2BR:</b>		<b>Elevrc:</b>	
<b>Spatial Status:</b>		<b>Zone:</b>	18
<b>Code OB:</b>		<b>East83:</b>	444651
<b>Code OB Desc:</b>		<b>North83:</b>	5027377
<b>Open Hole:</b>		<b>Org CS:</b>	UTM83
<b>Cluster Kind:</b>	This is a record from cluster log sheet	<b>UTMRC:</b>	3
<b>Date Completed:</b>	5/13/2009	<b>UTMRC Desc:</b>	margin of error : 10 - 30 m
<b>Remarks:</b>		<b>Location Method:</b>	wwr
<b>Elevrc Desc:</b>			
<b>Location Source Date:</b>			
<b>Improvement Location Source:</b>			
<b>Improvement Location Method:</b>			
<b>Source Revision Comment:</b>			
<b>Supplier Comment:</b>			

Annular Space/Abandonment  
Sealing Record

<b>Plug ID:</b>	1002819967
<b>Layer:</b>	
<b>Plug From:</b>	
<b>Plug To:</b>	
<b>Plug Depth UOM:</b>	

Method of Construction & Well  
Use

<b>Method Construction ID:</b>	1002819966
<b>Method Construction Code:</b>	
<b>Method Construction:</b>	
<b>Other Method Construction:</b>	

Hole Diameter

<b>Hole ID:</b>	1002819965
<b>Diameter:</b>	20
<b>Depth From:</b>	
<b>Depth To:</b>	4.5
<b>Hole Depth UOM:</b>	m
<b>Hole Diameter UOM:</b>	cm

Bore Hole Information

<b>Bore Hole ID:</b>	1002820034	<b>Elevation:</b>	62.800865
<b>DP2BR:</b>		<b>Elevrc:</b>	
<b>Spatial Status:</b>		<b>Zone:</b>	18
<b>Code OB:</b>		<b>East83:</b>	444609
<b>Code OB Desc:</b>		<b>North83:</b>	5027387
<b>Open Hole:</b>		<b>Org CS:</b>	UTM83
<b>Cluster Kind:</b>	This is a record from cluster log sheet	<b>UTMRC:</b>	3
<b>Date Completed:</b>	5/10/2009	<b>UTMRC Desc:</b>	margin of error : 10 - 30 m
<b>Remarks:</b>		<b>Location Method:</b>	wwr
<b>Elevrc Desc:</b>			
<b>Location Source Date:</b>			
<b>Improvement Location Source:</b>			
<b>Improvement Location Method:</b>			
<b>Source Revision Comment:</b>			
<b>Supplier Comment:</b>			

Annular Space/Abandonment  
Sealing Record



Map Key	Number of Records	Direction/ Distance (m)	Elev/Diff (m)	Site	DB
---------	-------------------	----------------------------	------------------	------	----

**Plug ID:** 1002820038  
**Layer:**  
**Plug From:**  
**Plug To:**  
**Plug Depth UOM:**

**Method of Construction & Well Use**

**Method Construction ID:** 1002820037  
**Method Construction Code:**  
**Method Construction:**  
**Other Method Construction:**

**Hole Diameter**

**Hole ID:** 1002820036  
**Diameter:** 20  
**Depth From:**  
**Depth To:** 4.3  
**Hole Depth UOM:** m  
**Hole Diameter UOM:** cm

**Bore Hole Information**

<b>Bore Hole ID:</b>	1002820039	<b>Elevation:</b>	62.67094
<b>DP2BR:</b>		<b>Elevrc:</b>	
<b>Spatial Status:</b>		<b>Zone:</b>	18
<b>Code OB:</b>		<b>East83:</b>	444629
<b>Code OB Desc:</b>		<b>North83:</b>	5027391
<b>Open Hole:</b>		<b>Org CS:</b>	UTM83
<b>Cluster Kind:</b>	This is a record from cluster log sheet	<b>UTMRC:</b>	3
<b>Date Completed:</b>	5/10/2009	<b>UTMRC Desc:</b>	margin of error : 10 - 30 m
<b>Remarks:</b>		<b>Location Method:</b>	wwr
<b>Elevrc Desc:</b>			
<b>Location Source Date:</b>			
<b>Improvement Location Source:</b>			
<b>Improvement Location Method:</b>			
<b>Source Revision Comment:</b>			
<b>Supplier Comment:</b>			

**Annular Space/Abandonment Sealing Record**

**Plug ID:** 1002820043  
**Layer:**  
**Plug From:**  
**Plug To:**  
**Plug Depth UOM:**

**Method of Construction & Well Use**

**Method Construction ID:** 1002820042  
**Method Construction Code:**  
**Method Construction:**  
**Other Method Construction:**

**Hole Diameter**

Map Key	Number of Records	Direction/ Distance (m)	Elev/Diff (m)	Site	DB
---------	-------------------	----------------------------	------------------	------	----

Hole ID: 1002820041  
 Diameter: 20  
 Depth From:  
 Depth To: 4.2  
 Hole Depth UOM: m  
 Hole Diameter UOM: cm

**Bore Hole Information**

Bore Hole ID:	1002819958	Elevation:	62.897933
DP2BR:		Elevrc:	
Spatial Status:		Zone:	18
Code OB:		East83:	444602
Code OB Desc:		North83:	5027384
Open Hole:		Org CS:	UTM83
Cluster Kind:	This is a record from cluster log sheet	UTMRC:	3
Date Completed:	5/13/2009	UTMRC Desc:	margin of error : 10 - 30 m
Remarks:		Location Method:	wwr
Elevrc Desc:			
Location Source Date:			
Improvement Location Source:			
Improvement Location Method:			
Source Revision Comment:			
Supplier Comment:			

**Annular Space/Abandonment Sealing Record**

Plug ID: 1002819962  
 Layer:  
 Plug From:  
 Plug To:  
 Plug Depth UOM:

**Method of Construction & Well Use**

Method Construction ID: 1002819961  
 Method Construction Code:  
 Method Construction:  
 Other Method Construction:

**Hole Diameter**

Hole ID: 1002819960  
 Diameter: 20  
 Depth From:  
 Depth To: 4.2  
 Hole Depth UOM: m  
 Hole Diameter UOM: cm

<u>9</u>	1 of 1	SW/40.1	61.9 / 0.00	829 CARLING AVE Ottawa ON	WWIS
----------	--------	---------	-------------	------------------------------	------

Well ID:	7263519	Data Entry Status:	
Construction Date:		Data Src:	
Primary Water Use:	Monitoring and Test Hole	Date Received:	5/27/2016
Sec. Water Use:	0	Selected Flag:	Yes
Final Well Status:	Monitoring and Test Hole	Abandonment Rec:	
Water Type:		Contractor:	7241
Casing Material:		Form Version:	7
Audit No:	Z222250	Owner:	

Map Key	Number of Records	Direction/ Distance (m)	Elev/Diff (m)	Site	DB
Tag:	A162996			Street Name:	829 CARLING AVE
Construction Method:				County:	OTTAWA
Elevation (m):				Municipality:	NEPEAN TOWNSHIP
Elevation Reliability:				Site Info:	
Depth to Bedrock:				Lot:	
Well Depth:				Concession:	
Overburden/Bedrock:				Concession Name:	
Pump Rate:				Easting NAD83:	
Static Water Level:				Northing NAD83:	
Flowing (Y/N):				Zone:	
Flow Rate:				UTM Reliability:	
Clear/Cloudy:					

PDF URL (Map):

**Bore Hole Information**

Bore Hole ID:	1006012886	Elevation:	63.453319
DP2BR:		Elevrc:	
Spatial Status:		Zone:	18
Code OB:		East83:	444555
Code OB Desc:		North83:	5027351
Open Hole:		Org CS:	UTM83
Cluster Kind:		UTMRC:	4
Date Completed:	4/15/2016	UTMRC Desc:	margin of error : 30 m - 100 m
Remarks:		Location Method:	wwr
Elevrc Desc:			
Location Source Date:			
Improvement Location Source:			
Improvement Location Method:			
Source Revision Comment:			
Supplier Comment:			

**Overburden and Bedrock**

**Materials Interval**

Formation ID:	1006118897
Layer:	3
Color:	2
General Color:	GREY
Mat1:	15
Most Common Material:	LIMESTONE
Mat2:	17
Mat2 Desc:	SHALE
Mat3:	74
Mat3 Desc:	LAYERED
Formation Top Depth:	1.22
Formation End Depth:	7.62
Formation End Depth UOM:	m

**Overburden and Bedrock**

**Materials Interval**

Formation ID:	1006118896
Layer:	2
Color:	6
General Color:	BROWN
Mat1:	28
Most Common Material:	SAND
Mat2:	11
Mat2 Desc:	GRAVEL
Mat3:	85
Mat3 Desc:	SOFT

<b>Map Key</b>	<b>Number of Records</b>	<b>Direction/ Distance (m)</b>	<b>Elev/Diff (m)</b>	<b>Site</b>	<b>DB</b>
<b>Formation Top Depth:</b>		.31			
<b>Formation End Depth:</b>		1.22			
<b>Formation End Depth UOM:</b>		m			
<b><u>Overburden and Bedrock Materials Interval</u></b>					
<b>Formation ID:</b>		1006118895			
<b>Layer:</b>		1			
<b>Color:</b>		8			
<b>General Color:</b>		BLACK			
<b>Mat1:</b>					
<b>Most Common Material:</b>					
<b>Mat2:</b>		11			
<b>Mat2 Desc:</b>		GRAVEL			
<b>Mat3:</b>		66			
<b>Mat3 Desc:</b>		DENSE			
<b>Formation Top Depth:</b>		0			
<b>Formation End Depth:</b>		.31			
<b>Formation End Depth UOM:</b>		m			
<b><u>Annular Space/Abandonment Sealing Record</u></b>					
<b>Plug ID:</b>		1006118907			
<b>Layer:</b>		2			
<b>Plug From:</b>		0.31			
<b>Plug To:</b>		4.26			
<b>Plug Depth UOM:</b>		m			
<b><u>Annular Space/Abandonment Sealing Record</u></b>					
<b>Plug ID:</b>		1006118908			
<b>Layer:</b>		3			
<b>Plug From:</b>		4.26			
<b>Plug To:</b>		7.62			
<b>Plug Depth UOM:</b>		m			
<b><u>Annular Space/Abandonment Sealing Record</u></b>					
<b>Plug ID:</b>		1006118906			
<b>Layer:</b>		1			
<b>Plug From:</b>		0			
<b>Plug To:</b>		0.31			
<b>Plug Depth UOM:</b>		m			
<b><u>Method of Construction &amp; Well Use</u></b>					
<b>Method Construction ID:</b>		1006118905			
<b>Method Construction Code:</b>		5			
<b>Method Construction:</b>		Air Percussion			
<b>Other Method Construction:</b>					
<b><u>Pipe Information</u></b>					
<b>Pipe ID:</b>		1006118894			
<b>Casing No:</b>		0			
<b>Comment:</b>					

Map Key	Number of Records	Direction/ Distance (m)	Elev/Diff (m)	Site	DB
<b>Alt Name:</b>					
<b><u>Construction Record - Casing</u></b>					
<b>Casing ID:</b>		1006118901			
<b>Layer:</b>		1			
<b>Material:</b>		5			
<b>Open Hole or Material:</b>		PLASTIC			
<b>Depth From:</b>		0			
<b>Depth To:</b>		4.57			
<b>Casing Diameter:</b>		4.03			
<b>Casing Diameter UOM:</b>		cm			
<b>Casing Depth UOM:</b>		m			
<b><u>Construction Record - Screen</u></b>					
<b>Screen ID:</b>		1006118902			
<b>Layer:</b>		1			
<b>Slot:</b>		10			
<b>Screen Top Depth:</b>		4.57			
<b>Screen End Depth:</b>		7.62			
<b>Screen Material:</b>		5			
<b>Screen Depth UOM:</b>		m			
<b>Screen Diameter UOM:</b>		cm			
<b>Screen Diameter:</b>		4.82			
<b><u>Water Details</u></b>					
<b>Water ID:</b>		1006118900			
<b>Layer:</b>					
<b>Kind Code:</b>					
<b>Kind:</b>					
<b>Water Found Depth:</b>					
<b>Water Found Depth UOM:</b>		m			
<b><u>Hole Diameter</u></b>					
<b>Hole ID:</b>		1006118898			
<b>Diameter:</b>		11.43			
<b>Depth From:</b>		0			
<b>Depth To:</b>		2.13			
<b>Hole Depth UOM:</b>		m			
<b>Hole Diameter UOM:</b>		cm			
<b><u>Hole Diameter</u></b>					
<b>Hole ID:</b>		1006118899			
<b>Diameter:</b>		7.62			
<b>Depth From:</b>		2.13			
<b>Depth To:</b>		7.62			
<b>Hole Depth UOM:</b>		m			
<b>Hole Diameter UOM:</b>		cm			

<b>10</b>	<b>1 of 1</b>	<b>ENE/40.9</b>	<b>62.0 / 0.09</b>	<b>505 PRESTON ST OTTAWA ON</b>	<b>WWIS</b>
<b>Well ID:</b>	1536049			<b>Data Entry Status:</b>	
<b>Construction Date:</b>				<b>Data Src:</b>	
<b>Primary Water Use:</b>				<b>Date Received:</b>	11/30/2005
<b>Sec. Water Use:</b>				<b>Selected Flag:</b>	Yes
<b>Final Well Status:</b>	Observation Wells			<b>Abandonment Rec:</b>	

Map Key	Number of Records	Direction/ Distance (m)	Elev/Diff (m)	Site	DB
<b>Water Type:</b>				<b>Contractor:</b>	1844
<b>Casing Material:</b>				<b>Form Version:</b>	3
<b>Audit No:</b>	Z36581			<b>Owner:</b>	
<b>Tag:</b>	A028485			<b>Street Name:</b>	505 PRESTON ST
<b>Construction Method:</b>				<b>County:</b>	OTTAWA
<b>Elevation (m):</b>				<b>Municipality:</b>	OTTAWA CITY
<b>Elevation Reliability:</b>				<b>Site Info:</b>	
<b>Depth to Bedrock:</b>				<b>Lot:</b>	
<b>Well Depth:</b>				<b>Concession:</b>	
<b>Overburden/Bedrock:</b>				<b>Concession Name:</b>	
<b>Pump Rate:</b>				<b>Easting NAD83:</b>	
<b>Static Water Level:</b>				<b>Northing NAD83:</b>	
<b>Flowing (Y/N):</b>				<b>Zone:</b>	
<b>Flow Rate:</b>				<b>UTM Reliability:</b>	
<b>Clear/Cloudy:</b>					

**PDF URL (Map):** [https://d2khazk8e83rdv.cloudfront.net/moe\\_mapping/downloads/2Water/Wells\\_pdfs/153\1536049.pdf](https://d2khazk8e83rdv.cloudfront.net/moe_mapping/downloads/2Water/Wells_pdfs/153\1536049.pdf)

**Bore Hole Information**

<b>Bore Hole ID:</b>	11316588	<b>Elevation:</b>	62.769641
<b>DP2BR:</b>	11	<b>Elevrc:</b>	
<b>Spatial Status:</b>		<b>Zone:</b>	18
<b>Code OB:</b>	r	<b>East83:</b>	444615
<b>Code OB Desc:</b>	Bedrock	<b>North83:</b>	5027400
<b>Open Hole:</b>		<b>Org CS:</b>	UTM83
<b>Cluster Kind:</b>		<b>UTMRC:</b>	4
<b>Date Completed:</b>	10/3/2005	<b>UTMRC Desc:</b>	margin of error : 30 m - 100 m
<b>Remarks:</b>		<b>Location Method:</b>	wwr
<b>Elevrc Desc:</b>			
<b>Location Source Date:</b>			
<b>Improvement Location Source:</b>			
<b>Improvement Location Method:</b>			
<b>Source Revision Comment:</b>			
<b>Supplier Comment:</b>			

**Overburden and Bedrock  
Materials Interval**

<b>Formation ID:</b>	932997884
<b>Layer:</b>	2
<b>Color:</b>	6
<b>General Color:</b>	BROWN
<b>Mat1:</b>	06
<b>Most Common Material:</b>	SILT
<b>Mat2:</b>	28
<b>Mat2 Desc:</b>	SAND
<b>Mat3:</b>	11
<b>Mat3 Desc:</b>	GRAVEL
<b>Formation Top Depth:</b>	.6
<b>Formation End Depth:</b>	3.23
<b>Formation End Depth UOM:</b>	m

**Overburden and Bedrock  
Materials Interval**

<b>Formation ID:</b>	932997885
<b>Layer:</b>	3
<b>Color:</b>	2
<b>General Color:</b>	GREY
<b>Mat1:</b>	26
<b>Most Common Material:</b>	ROCK
<b>Mat2:</b>	15



<b>Map Key</b>	<b>Number of Records</b>	<b>Direction/ Distance (m)</b>	<b>Elev/Diff (m)</b>	<b>Site</b>	<b>DB</b>
<b>Mat2 Desc:</b>		LIMESTONE			
<b>Mat3:</b>					
<b>Mat3 Desc:</b>					
<b>Formation Top Depth:</b>		3.23			
<b>Formation End Depth:</b>		5.06			
<b>Formation End Depth UOM:</b>		m			
<b><u>Overburden and Bedrock Materials Interval</u></b>					
<b>Formation ID:</b>		932997883			
<b>Layer:</b>		1			
<b>Color:</b>		6			
<b>General Color:</b>		BROWN			
<b>Mat1:</b>		28			
<b>Most Common Material:</b>		SAND			
<b>Mat2:</b>		01			
<b>Mat2 Desc:</b>		FILL			
<b>Mat3:</b>					
<b>Mat3 Desc:</b>					
<b>Formation Top Depth:</b>		0			
<b>Formation End Depth:</b>		.6			
<b>Formation End Depth UOM:</b>		m			
<b><u>Annular Space/Abandonment Sealing Record</u></b>					
<b>Plug ID:</b>		933282072			
<b>Layer:</b>		1			
<b>Plug From:</b>		0			
<b>Plug To:</b>		3.23			
<b>Plug Depth UOM:</b>		m			
<b><u>Method of Construction &amp; Well Use</u></b>					
<b>Method Construction ID:</b>		961536049			
<b>Method Construction Code:</b>		5			
<b>Method Construction:</b>		Air Percussion			
<b>Other Method Construction:</b>					
<b><u>Pipe Information</u></b>					
<b>Pipe ID:</b>		11331443			
<b>Casing No:</b>		1			
<b>Comment:</b>					
<b>Alt Name:</b>					
<b><u>Construction Record - Casing</u></b>					
<b>Casing ID:</b>		930856129			
<b>Layer:</b>		1			
<b>Material:</b>		5			
<b>Open Hole or Material:</b>		PLASTIC			
<b>Depth From:</b>		0			
<b>Depth To:</b>		3.23			
<b>Casing Diameter:</b>		50			
<b>Casing Diameter UOM:</b>		cm			
<b>Casing Depth UOM:</b>		m			
<b><u>Construction Record - Screen</u></b>					

Map Key	Number of Records	Direction/ Distance (m)	Elev/Diff (m)	Site	DB
<b>Screen ID:</b> 933415720					
<b>Layer:</b> 1					
<b>Slot:</b> 10					
<b>Screen Top Depth:</b> 3.23					
<b>Screen End Depth:</b> 5.06					
<b>Screen Material:</b> 5					
<b>Screen Depth UOM:</b> m					
<b>Screen Diameter UOM:</b> cm					
<b>Screen Diameter:</b> 58					
<b><u>Hole Diameter</u></b>					
<b>Hole ID:</b> 11534223					
<b>Diameter:</b> 10					
<b>Depth From:</b> 2					
<b>Depth To:</b> 5					
<b>Hole Depth UOM:</b> m					
<b>Hole Diameter UOM:</b> cm					
<b><u>Hole Diameter</u></b>					
<b>Hole ID:</b> 11534222					
<b>Diameter:</b> 20					
<b>Depth From:</b> 0					
<b>Depth To:</b> 2					
<b>Hole Depth UOM:</b> m					
<b>Hole Diameter UOM:</b> cm					
<a href="#">11</a>	1 of 2	NW/43.5	61.9 / -0.03	2110801 Ontario Inc. 490 Preston St Ottawa ON K1S 4N8	CA
<b>Certificate #:</b> 6124-7G6HLB					
<b>Application Year:</b> 2008					
<b>Issue Date:</b> 7/22/2008					
<b>Approval Type:</b> Municipal and Private Sewage Works					
<b>Status:</b> Approved					
<b>Application Type:</b>					
<b>Client Name:</b>					
<b>Client Address:</b>					
<b>Client City:</b>					
<b>Client Postal Code:</b>					
<b>Project Description:</b>					
<b>Contaminants:</b>					
<b>Emission Control:</b>					
<a href="#">11</a>	2 of 2	NW/43.5	61.9 / -0.03	2110801 Ontario Inc. 490 Preston St Ottawa ON K1Y 4R4	ECA
<b>Approval No:</b> 6124-7G6HLB		<b>MOE District:</b> Ottawa			
<b>Approval Date:</b> 2008-07-22		<b>City:</b>			
<b>Status:</b> Approved		<b>Longitude:</b> -75.70837399999999			
<b>Record Type:</b> ECA		<b>Latitude:</b> 45.398163			
<b>Link Source:</b> IDS		<b>Geometry X:</b>			
<b>SWP Area Name:</b> Rideau Valley		<b>Geometry Y:</b>			
<b>Approval Type:</b> ECA-MUNICIPAL AND PRIVATE SEWAGE WORKS					
<b>Project Type:</b> MUNICIPAL AND PRIVATE SEWAGE WORKS					
<b>Address:</b> 490 Preston St					
<b>Full Address:</b>					
<b>Full PDF Link:</b> <a href="https://www.accessenvironment.ene.gov.on.ca/instruments/4173-7BETWP-14.pdf">https://www.accessenvironment.ene.gov.on.ca/instruments/4173-7BETWP-14.pdf</a>					

Map Key	Number of Records	Direction/ Distance (m)	Elev/Diff (m)	Site	DB
<a href="#">12</a>	1 of 1	E/43.8	60.8 / -1.03	ADJACENT TO 505 PRESTON Ottawa ON	WWIS
<b>Well ID:</b> 7141266 <b>Construction Date:</b> <b>Primary Water Use:</b> Monitoring <b>Sec. Water Use:</b> <b>Final Well Status:</b> Test Hole <b>Water Type:</b> <b>Casing Material:</b> <b>Audit No:</b> M05564 <b>Tag:</b> A090614 <b>Construction Method:</b> <b>Elevation (m):</b> <b>Elevation Reliability:</b> <b>Depth to Bedrock:</b> <b>Well Depth:</b> <b>Overburden/Bedrock:</b> <b>Pump Rate:</b> <b>Static Water Level:</b> <b>Flowing (Y/N):</b> <b>Flow Rate:</b> <b>Clear/Cloudy:</b>		<b>Data Entry Status:</b> <b>Data Src:</b> <b>Date Received:</b> 3/9/2010 <b>Selected Flag:</b> Yes <b>Abandonment Rec:</b> <b>Contractor:</b> 1844 <b>Form Version:</b> 5 <b>Owner:</b> <b>Street Name:</b> ADJACENT TO 505 PRESTON <b>County:</b> OTTAWA <b>Municipality:</b> OTTAWA CITY <b>Site Info:</b> <b>Lot:</b> <b>Concession:</b> <b>Concession Name:</b> <b>Easting NAD83:</b> <b>Northing NAD83:</b> <b>Zone:</b> <b>UTM Reliability:</b>			
<b>PDF URL (Map):</b>		<a href="https://d2khazk8e83rdv.cloudfront.net/moe_mapping/downloads/2Water/Wells_pdfs/714\7141266.pdf">https://d2khazk8e83rdv.cloudfront.net/moe_mapping/downloads/2Water/Wells_pdfs/714\7141266.pdf</a>			
<b><u>Bore Hole Information</u></b>					
<b>Bore Hole ID:</b> 1003284370 <b>DP2BR:</b> <b>Spatial Status:</b> <b>Code OB:</b> <b>Code OB Desc:</b> <b>Open Hole:</b> <b>Cluster Kind:</b> This is a record from cluster log sheet <b>Date Completed:</b> <b>Remarks:</b> <b>Elevrc Desc:</b> <b>Location Source Date:</b> <b>Improvement Location Source:</b> <b>Improvement Location Method:</b> <b>Source Revision Comment:</b> <b>Supplier Comment:</b>		<b>Elevation:</b> <b>Elevrc:</b> <b>Zone:</b> <b>East83:</b> <b>North83:</b> <b>Org CS:</b> <b>UTMRC:</b> 9 <b>UTMRC Desc:</b> unknown UTM <b>Location Method:</b> na			
<b><u>Method of Construction &amp; Well Use</u></b>					
<b>Method Construction ID:</b> 1003284373 <b>Method Construction Code:</b> <b>Method Construction:</b> <b>Other Method Construction:</b>					
<b><u>Hole Diameter</u></b>					
<b>Hole ID:</b> 1003284372 <b>Diameter:</b> <b>Depth From:</b> <b>Depth To:</b> <b>Hole Depth UOM:</b> m <b>Hole Diameter UOM:</b> cm					

Map Key	Number of Records	Direction/ Distance (m)	Elev/Diff (m)	Site	DB
---------	-------------------	----------------------------	------------------	------	----

**Bore Hole Information**

<b>Bore Hole ID:</b>	1002948821	<b>Elevation:</b>	62.784255
<b>DP2BR:</b>		<b>Elevrc:</b>	
<b>Spatial Status:</b>		<b>Zone:</b>	18
<b>Code OB:</b>		<b>East83:</b>	444610
<b>Code OB Desc:</b>		<b>North83:</b>	5027388
<b>Open Hole:</b>	No	<b>Org CS:</b>	UTM83
<b>Cluster Kind:</b>		<b>UTMRC:</b>	4
<b>Date Completed:</b>	12/1/2009	<b>UTMRC Desc:</b>	margin of error : 30 m - 100 m
<b>Remarks:</b>		<b>Location Method:</b>	wwr
<b>Elevrc Desc:</b>			
<b>Location Source Date:</b>			
<b>Improvement Location Source:</b>			
<b>Improvement Location Method:</b>			
<b>Source Revision Comment:</b>			
<b>Supplier Comment:</b>			

**Overburden and Bedrock**

**Materials Interval**

<b>Formation ID:</b>	1003284375
<b>Layer:</b>	1
<b>Color:</b>	6
<b>General Color:</b>	BROWN
<b>Mat1:</b>	28
<b>Most Common Material:</b>	SAND
<b>Mat2:</b>	13
<b>Mat2 Desc:</b>	BOULDERS
<b>Mat3:</b>	
<b>Mat3 Desc:</b>	
<b>Formation Top Depth:</b>	0
<b>Formation End Depth:</b>	6.1
<b>Formation End Depth UOM:</b>	m

**Annular Space/Abandonment**

**Sealing Record**

<b>Plug ID:</b>	1003284377
<b>Layer:</b>	1
<b>Plug From:</b>	0.9
<b>Plug To:</b>	1.22
<b>Plug Depth UOM:</b>	m

**Method of Construction & Well**

**Use**

<b>Method Construction ID:</b>	1003284381
<b>Method Construction Code:</b>	F
<b>Method Construction:</b>	H.S.A.
<b>Other Method Construction:</b>	

**Pipe Information**

<b>Pipe ID:</b>	1003284374
<b>Casing No:</b>	0
<b>Comment:</b>	
<b>Alt Name:</b>	

**Construction Record - Casing**

Map Key	Number of Records	Direction/ Distance (m)	Elev/Diff (m)	Site	DB
<b>Casing ID:</b>		1003284378			
<b>Layer:</b>		1			
<b>Material:</b>		5			
<b>Open Hole or Material:</b>		PLASTIC			
<b>Depth From:</b>		0			
<b>Depth To:</b>		3			
<b>Casing Diameter:</b>		5.1			
<b>Casing Diameter UOM:</b>		cm			
<b>Casing Depth UOM:</b>		m			

**Construction Record - Screen**

<b>Screen ID:</b>	1003284379
<b>Layer:</b>	1
<b>Slot:</b>	10
<b>Screen Top Depth:</b>	
<b>Screen End Depth:</b>	
<b>Screen Material:</b>	5
<b>Screen Depth UOM:</b>	m
<b>Screen Diameter UOM:</b>	cm
<b>Screen Diameter:</b>	5.8

**Hole Diameter**

<b>Hole ID:</b>	1003284376
<b>Diameter:</b>	20
<b>Depth From:</b>	0
<b>Depth To:</b>	6.1
<b>Hole Depth UOM:</b>	m
<b>Hole Diameter UOM:</b>	cm

**Bore Hole Information**

<b>Bore Hole ID:</b>	1003284361	<b>Elevation:</b>	62.651115
<b>DP2BR:</b>		<b>Elevrc:</b>	
<b>Spatial Status:</b>		<b>Zone:</b>	18
<b>Code OB:</b>		<b>East83:</b>	444621
<b>Code OB Desc:</b>		<b>North83:</b>	5027383
<b>Open Hole:</b>		<b>Org CS:</b>	UTM83
<b>Cluster Kind:</b>	This is a record from cluster log sheet	<b>UTMRC:</b>	4
<b>Date Completed:</b>	12/23/2009	<b>UTMRC Desc:</b>	margin of error : 30 m - 100 m
<b>Remarks:</b>		<b>Location Method:</b>	wwr
<b>Elevrc Desc:</b>			
<b>Location Source Date:</b>			
<b>Improvement Location Source:</b>			
<b>Improvement Location Method:</b>			
<b>Source Revision Comment:</b>			
<b>Supplier Comment:</b>			

**Annular Space/Abandonment Sealing Record**

<b>Plug ID:</b>	1003284365
<b>Layer:</b>	
<b>Plug From:</b>	
<b>Plug To:</b>	
<b>Plug Depth UOM:</b>	

**Method of Construction & Well Use**

<b>Map Key</b>	<b>Number of Records</b>	<b>Direction/ Distance (m)</b>	<b>Elev/Diff (m)</b>	<b>Site</b>	<b>DB</b>
<b>Method Construction ID:</b>		1003284364			
<b>Method Construction Code:</b>					
<b>Method Construction:</b>					
<b>Other Method Construction:</b>		HSA			
<b><u>Pipe Information</u></b>					
<b>Pipe ID:</b>		1003284366			
<b>Casing No:</b>		0			
<b>Comment:</b>					
<b>Alt Name:</b>					
<b><u>Construction Record - Casing</u></b>					
<b>Casing ID:</b>		1003284368			
<b>Layer:</b>					
<b>Material:</b>		5			
<b>Open Hole or Material:</b>		PLASTIC			
<b>Depth From:</b>					
<b>Depth To:</b>		3			
<b>Casing Diameter:</b>					
<b>Casing Diameter UOM:</b>					
<b>Casing Depth UOM:</b>		m			
<b><u>Construction Record - Screen</u></b>					
<b>Screen ID:</b>		1003284367			
<b>Layer:</b>					
<b>Slot:</b>					
<b>Screen Top Depth:</b>		3			
<b>Screen End Depth:</b>		6.1			
<b>Screen Material:</b>					
<b>Screen Depth UOM:</b>		m			
<b>Screen Diameter UOM:</b>					
<b>Screen Diameter:</b>					
<b><u>Results of Well Yield Testing</u></b>					
<b>Pump Test ID:</b>		1003284369			
<b>Pump Set At:</b>					
<b>Static Level:</b>		1.37			
<b>Final Level After Pumping:</b>					
<b>Recommended Pump Depth:</b>					
<b>Pumping Rate:</b>					
<b>Flowing Rate:</b>					
<b>Recommended Pump Rate:</b>					
<b>Levels UOM:</b>		m			
<b>Rate UOM:</b>					
<b>Water State After Test Code:</b>					
<b>Water State After Test:</b>					
<b>Pumping Test Method:</b>					
<b>Pumping Duration HR:</b>					
<b>Pumping Duration MIN:</b>					
<b>Flowing:</b>					
<b><u>Hole Diameter</u></b>					
<b>Hole ID:</b>		1003284363			
<b>Diameter:</b>		20			
<b>Depth From:</b>					
<b>Depth To:</b>		6.1			
<b>Hole Depth UOM:</b>		m			



Map Key	Number of Records	Direction/ Distance (m)	Elev/Diff (m)	Site	DB
<b>Hole Diameter UOM:</b>		cm			
<a href="#">13</a>	1 of 1	ENE/43.9	62.0 / 0.09	50 PRESTON ST Ottawa ON	WWIS
<b>Well ID:</b>	7141269			<b>Data Entry Status:</b>	
<b>Construction Date:</b>				<b>Data Src:</b>	
<b>Primary Water Use:</b>				<b>Date Received:</b>	3/9/2010
<b>Sec. Water Use:</b>				<b>Selected Flag:</b>	Yes
<b>Final Well Status:</b>	Abandoned Monitoring and Test Hole			<b>Abandonment Rec:</b>	Yes
<b>Water Type:</b>				<b>Contractor:</b>	1844
<b>Casing Material:</b>				<b>Form Version:</b>	5
<b>Audit No:</b>	M05558			<b>Owner:</b>	
<b>Tag:</b>	A038556			<b>Street Name:</b>	50 PRESTON ST
<b>Construction Method:</b>				<b>County:</b>	OTTAWA
<b>Elevation (m):</b>				<b>Municipality:</b>	OTTAWA CITY
<b>Elevation Reliability:</b>				<b>Site Info:</b>	
<b>Depth to Bedrock:</b>				<b>Lot:</b>	
<b>Well Depth:</b>				<b>Concession:</b>	
<b>Overburden/Bedrock:</b>				<b>Concession Name:</b>	
<b>Pump Rate:</b>				<b>Easting NAD83:</b>	
<b>Static Water Level:</b>				<b>Northing NAD83:</b>	
<b>Flowing (Y/N):</b>				<b>Zone:</b>	
<b>Flow Rate:</b>				<b>UTM Reliability:</b>	
<b>Clear/Cloudy:</b>					
<b>PDF URL (Map):</b>	<a href="https://d2khazk8e83rdv.cloudfront.net/moe_mapping/downloads/2Water/Wells_pdfs/714\7141269.pdf">https://d2khazk8e83rdv.cloudfront.net/moe_mapping/downloads/2Water/Wells_pdfs/714\7141269.pdf</a>				
<b><u>Bore Hole Information</u></b>					
<b>Bore Hole ID:</b>	1003284451			<b>Elevation:</b>	63.001068
<b>DP2BR:</b>				<b>Elevrc:</b>	
<b>Spatial Status:</b>				<b>Zone:</b>	18
<b>Code OB:</b>				<b>East83:</b>	444644
<b>Code OB Desc:</b>				<b>North83:</b>	5027433
<b>Open Hole:</b>				<b>Org CS:</b>	UTM83
<b>Cluster Kind:</b>	This is a record from cluster log sheet			<b>UTMRC:</b>	4
<b>Date Completed:</b>	1/7/2010			<b>UTMRC Desc:</b>	margin of error : 30 m - 100 m
<b>Remarks:</b>				<b>Location Method:</b>	wwr
<b>Elevrc Desc:</b>					
<b>Location Source Date:</b>					
<b>Improvement Location Source:</b>					
<b>Improvement Location Method:</b>					
<b>Source Revision Comment:</b>					
<b>Supplier Comment:</b>					
<b><u>Annular Space/Abandonment Sealing Record</u></b>					
<b>Plug ID:</b>	1003284455				
<b>Layer:</b>					
<b>Plug From:</b>					
<b>Plug To:</b>					
<b>Plug Depth UOM:</b>					
<b><u>Method of Construction &amp; Well Use</u></b>					
<b>Method Construction ID:</b>	1003284454				
<b>Method Construction Code:</b>					
<b>Method Construction:</b>					
<b>Other Method Construction:</b>					

Map Key	Number of Records	Direction/ Distance (m)	Elev/Diff (m)	Site	DB
---------	-------------------	----------------------------	------------------	------	----

**Hole Diameter**

Hole ID: 1003284453  
Diameter: 20  
Depth From:  
Depth To: 4.2  
Hole Depth UOM: m  
Hole Diameter UOM: cm

**Bore Hole Information**

Bore Hole ID:	1002948827	Elevation:	62.994632
DP2BR:		Elevrc:	
Spatial Status:		Zone:	18
Code OB:		East83:	444635
Code OB Desc:		North83:	5027433
Open Hole:		Org CS:	UTM83
Cluster Kind:		UTMRC:	4
Date Completed:	1/7/2010	UTMRC Desc:	margin of error : 30 m - 100 m
Remarks:		Location Method:	wwr
Elevrc Desc:			
Location Source Date:			
Improvement Location Source:			
Improvement Location Method:			
Source Revision Comment:			
Supplier Comment:			

**Annular Space/Abandonment  
Sealing Record**

Plug ID: 1003284462  
Layer: 1  
Plug From: 0  
Plug To: 4.3  
Plug Depth UOM: m

**Method of Construction & Well  
Use**

Method Construction ID: 1003284463  
Method Construction Code:  
Method Construction:  
Other Method Construction:

**Hole Diameter**

Hole ID: 1003284461  
Diameter: 20  
Depth From: 0  
Depth To: 4.3  
Hole Depth UOM: m  
Hole Diameter UOM: cm

**Bore Hole Information**

Bore Hole ID:	1003284456	Elevation:	62.799644
DP2BR:		Elevrc:	
Spatial Status:		Zone:	18
Code OB:		East83:	444616
Code OB Desc:		North83:	5027405

Map Key	Number of Records	Direction/ Distance (m)	Elev/Diff (m)	Site	DB
<b>Open Hole:</b> <b>Cluster Kind:</b> This is a record from cluster log sheet <b>Date Completed:</b> 1/7/2010 <b>Remarks:</b> <b>Elevrc Desc:</b> <b>Location Source Date:</b> <b>Improvement Location Source:</b> <b>Improvement Location Method:</b> <b>Source Revision Comment:</b> <b>Supplier Comment:</b>				<b>Org CS:</b> UTM83 <b>UTMRC:</b> 4 <b>UTMRC Desc:</b> margin of error : 30 m - 100 m <b>Location Method:</b> wwr	
<b><u>Annular Space/Abandonment Sealing Record</u></b>					
<b>Plug ID:</b> 1003284460 <b>Layer:</b> <b>Plug From:</b> <b>Plug To:</b> <b>Plug Depth UOM:</b>					
<b><u>Method of Construction &amp; Well Use</u></b>					
<b>Method Construction ID:</b> 1003284459 <b>Method Construction Code:</b> <b>Method Construction:</b> <b>Other Method Construction:</b>					
<b><u>Hole Diameter</u></b>					
<b>Hole ID:</b> 1003284458 <b>Diameter:</b> 20 <b>Depth From:</b> <b>Depth To:</b> 4.1 <b>Hole Depth UOM:</b> m <b>Hole Diameter UOM:</b> cm					
<a href="#">14</a>	1 of 2	NNW/45.5	61.9 / 0.00	500 Preston Ltd. 500 Preston Street Ottawa, ON K1S 4N7 Canada ON	PTTW
<b>EBR Registry No:</b> 019-0688 <b>Ministry Ref No:</b> 6032-BGJLK9 <b>Notice Type:</b> Instrument <b>Notice Stage:</b> Decision <b>Notice Date:</b> <b>Proposal Date:</b> October 8, 2019 <b>Year:</b> 2019 <b>Instrument Type:</b> Permit to take water <b>Off Instrument Name:</b> Permit to Take Water (OWRA s. 34) <b>Posted By:</b> Ministry of the Environment, Conservation and Parks <b>Company Name:</b> <b>Site Address:</b> 500 Preston Street Ottawa, ON K1S 4N7 Canada		<b>Decision Posted:</b> March 27, 2020 <b>Exception Posted:</b> <b>Section:</b> Section 34 <b>Act 1:</b> Ontario Water Resources Act, R.S.O. 1990 <b>Act 2:</b> Ontario Water Resources Act <b>Site Location Map:</b> 45.398319,-75.70815			
<b>Location Other:</b> <b>Proponent Name:</b> 500 Preston Ltd. <b>Proponent Address:</b> 115 Champagne Avenue South Ottawa, ON K1S 5V5					

Map Key	Number of Records	Direction/ Distance (m)	Elev/Diff (m)	Site	DB
<b>Comment Period:</b>		Canada			
<b>URL:</b>		October 8, 2019 - November 7, 2019 (30 days) Closed https://ero.ontario.ca/notice/019-0688			
<b>Site Location Details:</b>					
<a href="#">14</a>	2 of 2	NNW/45.5	61.9 / 0.00	SoHo Preston GP Inc. 500 Preston St North of Carling Avenue, between Adeline Street and Sidney Street Ottawa ON M4P 2X7	ECA
<b>Approval No:</b>	1311-BVJSC6			<b>MOE District:</b>	
<b>Approval Date:</b>	2020-12-17			<b>City:</b>	
<b>Status:</b>	Approved			<b>Longitude:</b>	
<b>Record Type:</b>	ECA			<b>Latitude:</b>	
<b>Link Source:</b>	IDS			<b>Geometry X:</b>	
<b>SWP Area Name:</b>				<b>Geometry Y:</b>	
<b>Approval Type:</b>	ECA-MUNICIPAL AND PRIVATE SEWAGE WORKS				
<b>Project Type:</b>	MUNICIPAL AND PRIVATE SEWAGE WORKS				
<b>Address:</b>	500 Preston St North of Carling Avenue, between Adeline Street and Sidney Street				
<b>Full Address:</b>					
<b>Full PDF Link:</b>	https://www.accessenvironment.ene.gov.on.ca/instruments/5300-BPUNQD-14.pdf				
<a href="#">15</a>	1 of 1	NE/46.8	61.9 / 0.00	499 Preston Street Ottawa ON K1S 4N7	EHS
<b>Order No:</b>	20180507033			<b>Nearest Intersection:</b>	
<b>Status:</b>	C			<b>Municipality:</b>	City of Ottawa
<b>Report Type:</b>	Standard Report			<b>Client Prov/State:</b>	ON
<b>Report Date:</b>	14-MAY-18			<b>Search Radius (km):</b>	.25
<b>Date Received:</b>	07-MAY-18			<b>X:</b>	-75.707848
<b>Previous Site Name:</b>				<b>Y:</b>	45.398159
<b>Lot/Building Size:</b>					
<b>Additional Info Ordered:</b>					
<a href="#">16</a>	1 of 37	ENE/47.6	62.0 / 0.09	ESSO PETROLEUM CANADA 505 CARLING AVE. (CORNER OF PRESTON ST.) SERVICE STATION OTTAWA CITY ON	SPL
<b>Ref No:</b>	68256			<b>Discharger Report:</b>	
<b>Site No:</b>				<b>Material Group:</b>	
<b>Incident Dt:</b>	3/21/1992			<b>Health/Env Conseq:</b>	
<b>Year:</b>				<b>Client Type:</b>	
<b>Incident Cause:</b>	PIPE/HOSE LEAK			<b>Sector Type:</b>	
<b>Incident Event:</b>				<b>Agency Involved:</b>	
<b>Contaminant Code:</b>				<b>Nearest Watercourse:</b>	
<b>Contaminant Name:</b>				<b>Site Address:</b>	
<b>Contaminant Limit 1:</b>				<b>Site District Office:</b>	
<b>Contam Limit Freq 1:</b>				<b>Site Postal Code:</b>	
<b>Contaminant UN No 1:</b>				<b>Site Region:</b>	
<b>Environment Impact:</b>	NOT ANTICIPATED			<b>Site Municipality:</b>	20101
<b>Nature of Impact:</b>				<b>Site Lot:</b>	
<b>Receiving Medium:</b>	LAND			<b>Site Conc:</b>	
<b>Receiving Env:</b>				<b>Northing:</b>	
<b>MOE Response:</b>				<b>Easting:</b>	MCCR
<b>Dt MOE Arvl on Scn:</b>				<b>Site Geo Ref Accu:</b>	
<b>MOE Reported Dt:</b>	3/21/1992			<b>Site Map Datum:</b>	
<b>Dt Document Closed:</b>				<b>SAC Action Class:</b>	

Map Key	Number of Records	Direction/ Distance (m)	Elev/Diff (m)	Site	DB
<b>Incident Reason:</b> ERROR <b>Site Name:</b> <b>Site County/District:</b> <b>Site Geo Ref Meth:</b> <b>Incident Summary:</b> ESSO - 5L GASOLINE TO PVMT WHEN DRIVER FORGOT TO HOOK-UP HOSE TO ELBOW. <b>Contaminant Qty:</b>		<b>Source Type:</b>			
<a href="#">16</a>	2 of 37	ENE/47.6	62.0 / 0.09	LOUIS LEBLANC IMPERIAL OIL LTD GAS-BAR 505 PRESTON ST OTTAWA ON K1S4N7	PRT
<b>Location ID:</b> 11046 <b>Type:</b> retail <b>Expiry Date:</b> 1995-10-31 <b>Capacity (L):</b> 19974 <b>Licence #:</b> 0026189001					
<a href="#">16</a>	3 of 37	ENE/47.6	62.0 / 0.09	Imperial Oil 505 Preston Street Ottawa ON K1S 4N7	GEN
<b>Generator No:</b> ON2488434 <b>Status:</b> <b>Approval Years:</b> 02,03,04,05,06,07,08 <b>Contam. Facility:</b> <b>MHSW Facility:</b> <b>SIC Code:</b> <b>SIC Description:</b>		<b>PO Box No:</b> <b>Country:</b> <b>Choice of Contact:</b> <b>Co Admin:</b> <b>Phone No Admin:</b>			
<b>Detail(s)</b>					
<b>Waste Class:</b> 252					
<b>Waste Class Desc:</b> WASTE OILS & LUBRICANTS					
<b>Waste Class:</b> 251					
<b>Waste Class Desc:</b> OIL SKIMMINGS & SLUDGES					
<b>Waste Class:</b> 221					
<b>Waste Class Desc:</b> LIGHT FUELS					
<a href="#">16</a>	4 of 37	ENE/47.6	62.0 / 0.09	505 Preston St. Ottawa ON K1S 4N7	EHS
<b>Order No:</b> 20050512006 <b>Status:</b> C <b>Report Type:</b> <b>Report Date:</b> 5/20/2005 <b>Date Received:</b> 5/12/2005 <b>Previous Site Name:</b> <b>Lot/Building Size:</b> <b>Additional Info Ordered:</b> Fire Insur. Maps and/or Site Plans		<b>Nearest Intersection:</b> <b>Municipality:</b> <b>Client Prov/State:</b> ON <b>Search Radius (km):</b> 0.25 <b>X:</b> -75.707635 <b>Y:</b> 45.397969			
<a href="#">16</a>	5 of 37	ENE/47.6	62.0 / 0.09	Imperial Oil In right of way, adjacent to 505 Preston Street Ottawa ON	GEN
<b>Generator No:</b> ON2488434 <b>Status:</b> <b>Approval Years:</b> 2013		<b>PO Box No:</b> <b>Country:</b> <b>Choice of Contact:</b>			

Map Key	Number of Records	Direction/ Distance (m)	Elev/Diff (m)	Site	DB
<b>Contam. Facility:</b> <b>MHSW Facility:</b> <b>SIC Code:</b> 447190 <b>SIC Description:</b>				<b>Co Admin:</b> <b>Phone No Admin:</b>	
<b>Detail(s)</b>					
<b>Waste Class:</b> 221					
<b>Waste Class Desc:</b> LIGHT FUELS					
<b>Waste Class:</b> 252					
<b>Waste Class Desc:</b> WASTE OILS & LUBRICANTS					
<b>Waste Class:</b> 251					
<b>Waste Class Desc:</b> OIL SKIMMINGS & SLUDGES					
<a href="#">16</a>	6 of 37	<b>ENE/47.6</b>	<b>62.0 / 0.09</b>	<b>505 Preston Street Ottawa ON K1S 4N7</b>	<b>EHS</b>
<b>Order No:</b> 20110223025				<b>Nearest Intersection:</b>	
<b>Status:</b> C				<b>Municipality:</b>	
<b>Report Type:</b> Custom Report				<b>Client Prov/State:</b> ON	
<b>Report Date:</b> 2/25/2011				<b>Search Radius (km):</b> 0.25	
<b>Date Received:</b> 2/23/2011 2:11:13 PM				<b>X:</b> -75.707486	
<b>Previous Site Name:</b>				<b>Y:</b> 45.397722	
<b>Lot/Building Size:</b>					
<b>Additional Info Ordered:</b> City Directory					
<a href="#">16</a>	7 of 37	<b>ENE/47.6</b>	<b>62.0 / 0.09</b>	<b>Imperial Oil Limited - Compagnie Petroliere Imperiale Ltee 505 PRESTON ST, OTTAWA, ON, K1S 4N7 ON K1S 4N7</b>	<b>RSC</b>
<b>RSC ID:</b> 102517				<b>Cert Date:</b> 25-Mar-11	
<b>RA No:</b>				<b>Cert Prop Use No:</b> No CPU	
<b>RSC Type:</b>				<b>Intended Prop Use:</b> Residential	
<b>Curr Property Use:</b> Commercial				<b>Qual Person Name:</b> Ed Charlton	
<b>Ministry District:</b> OTTAWA				<b>Stratified (Y/N):</b>	
<b>Filing Date:</b> 15-Jun-11				<b>Audit (Y/N):</b>	
<b>Date Ack:</b>				<b>Entire Leg Prop. (Y/N):</b> Yes	
<b>Date Returned:</b>				<b>Accuracy Estimate:</b> 0 to 1 meters	
<b>Restoration Type:</b>				<b>Telephone:</b> 416-4417389	
<b>Soil Type:</b>				<b>Fax:</b> 416-4417400	
<b>Criteria:</b>				<b>Email:</b> ed.m.charlton@esso.ca	
<b>CPU Issued Sect 1686:</b> No					
<b>Asmt Roll No:</b>					
<b>Prop ID No (PIN):</b> 04104-0016 AND 04104-0078					
<b>Property Municipal Address:</b> 505 PRESTON ST, OTTAWA, ON, K1S 4N7					
<b>Mailing Address:</b> 90 WYNFORD DR, TORONTO, ON, M3C 1K5					
<b>Latitude &amp; Longitude:</b> 45.39797180N 75.70750720W (converted from UTM)					
<b>UTM Coordinates:</b> NAD83 18-444625-5027405					
<b>Consultant:</b>					
<b>Legal Desc:</b> FIRSTLY LTS 22, 23 & 24, PL 106980, EXCEPT THE SLY 2 FT OF LT 24, PL 106980; LTS 34, 35, 36 & 37, PL 106980, EXCEPT THE SLY 2 FT OF LT 37, PL 106980; OTTAWA/NEPEAN BEING THE WHOLE OF PIN 04104-0016(LT) SECONDLY PCL 21-1, SEC 106980; LT 21, PL 106980; OTTAWA/NEPEAN BEING THE WHOLE OF PIN 04104-0078(LT)					
<b>Measurement Method:</b> Digitized from a satellite image					
<b>Applicable Standards:</b> Full Depth Site Conditions Standard, with Nonpotable Ground Water, Coarse Textured Soil, for Residential/Parkland/Institutional property use					
<b>RSC PDF:</b>					



Map Key	Number of Records	Direction/ Distance (m)	Elev/Diff (m)	Site	DB
<a href="#">16</a>	8 of 37	ENE/47.6	62.0 / 0.09	LOUIS LEBLANC IMPERIAL OIL LTD GAS-BAR 505 PRESTON ST OTTAWA ON K1S 4N7	DTNK

Delisted Expired Fuel Safety Facilities

Instance No: 9581391  
 Status: EXPIRED  
 Instance ID:  
 Instance Type: FS Facility  
 Description:  
 TSSA Program Area:  
 Maximum Hazard Rank:  
 Facility Type:  
 Expired Date: 10/17/1996  
 Original Source: EXP  
 Record Date: Up to May 2013

<a href="#">16</a>	9 of 37	ENE/47.6	62.0 / 0.09	LOUIS LEBLANC IMPERIAL OIL LTD GAS-BAR 505 PRESTON ST OTTAWA ON	DTNK
--------------------	---------	----------	-------------	---	------

Delisted Expired Fuel Safety Facilities

Instance No: 11335640  
 Status: EXPIRED  
 Instance ID: 79385  
 Instance Type: FS Piping  
 Description: FS Piping  
 TSSA Program Area:  
 Maximum Hazard Rank:  
 Facility Type:  
 Expired Date:  
 Original Source: EXP  
 Record Date: Up to Mar 2012

<a href="#">16</a>	10 of 37	ENE/47.6	62.0 / 0.09	LOUIS LEBLANC IMPERIAL OIL LTD GAS-BAR 505 PRESTON ST OTTAWA ON	DTNK
--------------------	----------	----------	-------------	---	------

Delisted Expired Fuel Safety Facilities

Instance No: 10905646  
 Status: EXPIRED  
 Instance ID: 50857  
 Instance Type: FS Piping  
 Description: FS Piping  
 TSSA Program Area:  
 Maximum Hazard Rank:  
 Facility Type:  
 Expired Date:  
 Original Source: EXP  
 Record Date: Up to Mar 2012

Map Key	Number of Records	Direction/ Distance (m)	Elev/Diff (m)	Site	DB
<a href="#">16</a>	11 of 37	ENE/47.6	62.0 / 0.09	LOUIS LEBLANC IMPERIAL OIL LTD GAS-BAR 505 PRESTON ST OTTAWA ON	DTNK

Delisted Expired Fuel Safety  
Facilities

Instance No: 10905661  
 Status: EXPIRED  
 Instance ID: 51296  
 Instance Type: FS Piping  
 Description: FS Piping  
 TSSA Program Area:  
 Maximum Hazard Rank:  
 Facility Type:  
 Expired Date:  
 Original Source: EXP  
 Record Date: Up to Mar 2012

<a href="#">16</a>	12 of 37	ENE/47.6	62.0 / 0.09	LOUIS LEBLANC IMPERIAL OIL LTD GAS-BAR 505 PRESTON ST OTTAWA ON	DTNK
--------------------	----------	----------	-------------	---	------

Delisted Expired Fuel Safety  
Facilities

Instance No: 10905676  
 Status: EXPIRED  
 Instance ID: 51462  
 Instance Type: FS Piping  
 Description: FS Piping  
 TSSA Program Area:  
 Maximum Hazard Rank:  
 Facility Type:  
 Expired Date:  
 Original Source: EXP  
 Record Date: Up to Mar 2012

<a href="#">16</a>	13 of 37	ENE/47.6	62.0 / 0.09	LOUIS LEBLANC IMPERIAL OIL LTD GAS-BAR 505 PRESTON ST OTTAWA ON	DTNK
--------------------	----------	----------	-------------	---	------

Delisted Expired Fuel Safety  
Facilities

Instance No: 10905694  
 Status: EXPIRED  
 Instance ID: 51913  
 Instance Type: FS Piping  
 Description: FS Piping  
 TSSA Program Area:  
 Maximum Hazard Rank:  
 Facility Type:  
 Expired Date:  
 Original Source: EXP  
 Record Date: Up to Mar 2012

Map Key	Number of Records	Direction/ Distance (m)	Elev/Diff (m)	Site	DB
<a href="#">16</a>	14 of 37	ENE/47.6	62.0 / 0.09	Imperial Oil 505 Preston Street Ottawa ON K1S 4N7	GEN
<b>Generator No:</b>	ON2488434			<b>PO Box No:</b>	
<b>Status:</b>				<b>Country:</b>	
<b>Approval Years:</b>	2009			<b>Choice of Contact:</b>	
<b>Contam. Facility:</b>				<b>Co Admin:</b>	
<b>MHSW Facility:</b>				<b>Phone No Admin:</b>	
<b>SIC Code:</b>	447190				
<b>SIC Description:</b>	Other Gasoline Stations				
<b><u>Detail(s)</u></b>					
<b>Waste Class:</b>	221				
<b>Waste Class Desc:</b>	LIGHT FUELS				
<b>Waste Class:</b>	251				
<b>Waste Class Desc:</b>	OIL SKIMMINGS & SLUDGES				
<b>Waste Class:</b>	252				
<b>Waste Class Desc:</b>	WASTE OILS & LUBRICANTS				
<a href="#">16</a>	15 of 37	ENE/47.6	62.0 / 0.09	Imperial Oil 505 Preston Street Ottawa ON K1S 4N7	GEN
<b>Generator No:</b>	ON2488434			<b>PO Box No:</b>	
<b>Status:</b>				<b>Country:</b>	
<b>Approval Years:</b>	2010			<b>Choice of Contact:</b>	
<b>Contam. Facility:</b>				<b>Co Admin:</b>	
<b>MHSW Facility:</b>				<b>Phone No Admin:</b>	
<b>SIC Code:</b>	447190				
<b>SIC Description:</b>	Other Gasoline Stations				
<b><u>Detail(s)</u></b>					
<b>Waste Class:</b>	251				
<b>Waste Class Desc:</b>	OIL SKIMMINGS & SLUDGES				
<b>Waste Class:</b>	252				
<b>Waste Class Desc:</b>	WASTE OILS & LUBRICANTS				
<b>Waste Class:</b>	221				
<b>Waste Class Desc:</b>	LIGHT FUELS				
<a href="#">16</a>	16 of 37	ENE/47.6	62.0 / 0.09	Imperial Oil In right of way, adjacent to 505 Preston Street Ottawa ON	GEN
<b>Generator No:</b>	ON2488434			<b>PO Box No:</b>	
<b>Status:</b>				<b>Country:</b>	
<b>Approval Years:</b>	2011			<b>Choice of Contact:</b>	
<b>Contam. Facility:</b>				<b>Co Admin:</b>	
<b>MHSW Facility:</b>				<b>Phone No Admin:</b>	
<b>SIC Code:</b>	447190				
<b>SIC Description:</b>	Other Gasoline Stations				
<b><u>Detail(s)</u></b>					
<b>Waste Class:</b>	252				
<b>Waste Class Desc:</b>	WASTE OILS & LUBRICANTS				

Map Key	Number of Records	Direction/ Distance (m)	Elev/Diff (m)	Site	DB
<b>Waste Class:</b>		251			
<b>Waste Class Desc:</b>		OIL SKIMMINGS & SLUDGES			
<b>Waste Class:</b>		221			
<b>Waste Class Desc:</b>		LIGHT FUELS			
<a href="#">16</a>	17 of 37	<b>ENE/47.6</b>	<b>62.0 / 0.09</b>	<b>Imperial Oil</b> In right of way, adjacent to 505 Preston Street Ottawa ON	<b>GEN</b>
<b>Generator No:</b>		ON2488434		<b>PO Box No:</b>	
<b>Status:</b>				<b>Country:</b>	
<b>Approval Years:</b>		2012		<b>Choice of Contact:</b>	
<b>Contam. Facility:</b>				<b>Co Admin:</b>	
<b>MHSW Facility:</b>				<b>Phone No Admin:</b>	
<b>SIC Code:</b>		447190			
<b>SIC Description:</b>		Other Gasoline Stations			
<b><u>Detail(s)</u></b>					
<b>Waste Class:</b>		252			
<b>Waste Class Desc:</b>		WASTE OILS & LUBRICANTS			
<b>Waste Class:</b>		221			
<b>Waste Class Desc:</b>		LIGHT FUELS			
<b>Waste Class:</b>		251			
<b>Waste Class Desc:</b>		OIL SKIMMINGS & SLUDGES			
<a href="#">16</a>	18 of 37	<b>ENE/47.6</b>	<b>62.0 / 0.09</b>	<b>Claridge Homes (Preston) Inc.</b> Property of Claridge Homes (Preston) Inc. 505 Preston Street Lot: 39, Concession: 1, on Ottawa River, Geographic Township of Nepean, City of Ottawa CITY OF OTTAWA ON	<b>PTTW</b>
<b>EBR Registry No:</b>		012-2453		<b>Decision Posted:</b>	
<b>Ministry Ref No:</b>		5485-9MWHWE		<b>Exception Posted:</b>	
<b>Notice Type:</b>		Instrument Decision		<b>Section:</b>	
<b>Notice Stage:</b>				<b>Act 1:</b>	
<b>Notice Date:</b>		December 18, 2014		<b>Act 2:</b>	
<b>Proposal Date:</b>		August 21, 2014		<b>Site Location Map:</b>	
<b>Year:</b>		2014			
<b>Instrument Type:</b>		(OWRA s. 34) - Permit to Take Water			
<b>Off Instrument Name:</b>					
<b>Posted By:</b>					
<b>Company Name:</b>		Claridge Homes (Preston) Inc.			
<b>Site Address:</b>					
<b>Location Other:</b>					
<b>Proponent Name:</b>					
<b>Proponent Address:</b>		210 Gladstone avenue , Suite 2001, Ottawa Ontario, Canada K2P 0Y6			
<b>Comment Period:</b>					
<b>URL:</b>					
<b>Site Location Details:</b>					
Property of Claridge Homes (Preston) Inc. 505 Preston Street Lot: 39, Concession: 1, on Ottawa River, Geographic Township of Nepean, City of Ottawa CITY OF OTTAWA					

Map Key	Number of Records	Direction/ Distance (m)	Elev/Diff (m)	Site	DB
<a href="#">16</a>	19 of 37	ENE/47.6	62.0 / 0.09	505 Preston St Ottawa ON K1S4N7	EHS
<b>Order No:</b> 20131209019 <b>Status:</b> C <b>Report Type:</b> Standard Report <b>Report Date:</b> 17-DEC-13 <b>Date Received:</b> 09-DEC-13 <b>Previous Site Name:</b> <b>Lot/Building Size:</b> <b>Additional Info Ordered:</b>		<b>Nearest Intersection:</b> <b>Municipality:</b> <b>Client Prov/State:</b> ON <b>Search Radius (km):</b> .25 <b>X:</b> -75.707543 <b>Y:</b> 45.397927			
<a href="#">16</a>	20 of 37	ENE/47.6	62.0 / 0.09	LOUIS LEBLANC IMPERIAL OIL LTD GAS-BAR 505 PRESTON ST OTTAWA K1S 4N7 ON CA ON	EXP
<b>Instance No:</b> 10905652 <b>Status:</b> EXPIRED <b>Instance ID:</b> <b>Instance Type:</b> <b>Instance Creation Dt:</b> 9/17/1992 <b>Instance Install Dt:</b> 9/17/1992 <b>Item:</b> <b>Item Description:</b> FS Liquid Fuel Tank <b>Facility Type:</b> FS LIQUID FUEL TANK <b>Overfill Prot Type:</b> NULL <b>Creation Date:</b> 7/5/2009 1:22:03 AM <b>Expired Date:</b> <b>Manufacturer:</b> NULL <b>Source:</b> FS Liquid Fuel Tank <b>Description:</b> UNDERGROUND TANK <b>Serial No:</b> NULL <b>Ulc Standard:</b> NULL <b>Facility Location:</b> 505 PRESTON ST OTTAWA K1S 4N7 ON CA		<b>Model:</b> NULL <b>Quantity:</b> 1 <b>Unit of Measure:</b> EA <b>Fuel Type2:</b> NULL <b>Fuel Type3:</b> NULL <b>Piping Steel:</b> <b>Piping Galvanized:</b> <b>Tank Single Wall St:</b> <b>Piping Underground:</b> <b>Tank Underground:</b> <b>Panam Related:</b> NULL <b>Panam Venue Nm:</b> NULL			
<a href="#">16</a>	21 of 37	ENE/47.6	62.0 / 0.09	LOUIS LEBLANC IMPERIAL OIL LTD GAS-BAR 505 PRESTON ST OTTAWA K1S 4N7 ON CA ON	EXP
<b>Instance No:</b> 10905706 <b>Status:</b> EXPIRED <b>Instance ID:</b> <b>Instance Type:</b> <b>Instance Creation Dt:</b> 10/2/1989 <b>Instance Install Dt:</b> 10/2/1989 <b>Item:</b> <b>Item Description:</b> FS Liquid Fuel Tank <b>Facility Type:</b> FS LIQUID FUEL TANK <b>Overfill Prot Type:</b> NULL <b>Creation Date:</b> 7/5/2009 1:22:04 AM <b>Expired Date:</b> <b>Manufacturer:</b> NULL <b>Source:</b> FS Liquid Fuel Tank <b>Description:</b> LICENCED UNDERGROUND TANKS <b>Serial No:</b> NULL <b>Ulc Standard:</b> NULL <b>Facility Location:</b> 505 PRESTON ST OTTAWA K1S 4N7 ON CA		<b>Model:</b> NULL <b>Quantity:</b> 1 <b>Unit of Measure:</b> EA <b>Fuel Type2:</b> NULL <b>Fuel Type3:</b> NULL <b>Piping Steel:</b> <b>Piping Galvanized:</b> <b>Tank Single Wall St:</b> <b>Piping Underground:</b> <b>Tank Underground:</b> <b>Panam Related:</b> NULL <b>Panam Venue Nm:</b> NULL			
<a href="#">16</a>	22 of 37	ENE/47.6	62.0 / 0.09	LOUIS LEBLANC IMPERIAL OIL LTD GAS-BAR 505 PRESTON ST OTTAWA K1S 4N7 ON CA	EXP

Map Key	Number of Records	Direction/ Distance (m)	Elev/Diff (m)	Site	DB
				ON	
<b>Instance No:</b>	10905670			<b>Model:</b>	NULL
<b>Status:</b>	EXPIRED			<b>Quantity:</b>	1
<b>Instance ID:</b>				<b>Unit of Measure:</b>	EA
<b>Instance Type:</b>				<b>Fuel Type2:</b>	NULL
<b>Instance Creation Dt:</b>	9/17/1992			<b>Fuel Type3:</b>	NULL
<b>Instance Install Dt:</b>	9/17/1992			<b>Piping Steel:</b>	
<b>Item:</b>				<b>Piping Galvanized:</b>	
<b>Item Description:</b>	FS Liquid Fuel Tank			<b>Tank Single Wall St:</b>	
<b>Facility Type:</b>	FS LIQUID FUEL TANK			<b>Piping Underground:</b>	
<b>Overfill Prot Type:</b>	NULL			<b>Tank Underground:</b>	
<b>Creation Date:</b>	7/5/2009 1:22:07 AM			<b>Panam Related:</b>	NULL
<b>Expired Date:</b>				<b>Panam Venue Nm:</b>	NULL
<b>Manufacturer:</b>	NULL				
<b>Source:</b>	FS Liquid Fuel Tank				
<b>Description:</b>	UNDERGROUND TANK				
<b>Serial No:</b>	NULL				
<b>Ulc Standard:</b>	NULL				
<b>Facility Location:</b>	505 PRESTON ST OTTAWA K1S 4N7 ON CA				

<a href="#">16</a>	23 of 37	ENE/47.6	62.0 / 0.09	LOUIS LEBLANC IMPERIAL OIL LTD GAS-BAR 505 PRESTON ST OTTAWA K1S 4N7 ON CA ON	EXP
<b>Instance No:</b>	10905700			<b>Model:</b>	NULL
<b>Status:</b>	EXPIRED			<b>Quantity:</b>	1
<b>Instance ID:</b>				<b>Unit of Measure:</b>	EA
<b>Instance Type:</b>				<b>Fuel Type2:</b>	NULL
<b>Instance Creation Dt:</b>	10/2/1989			<b>Fuel Type3:</b>	NULL
<b>Instance Install Dt:</b>	10/2/1989			<b>Piping Steel:</b>	
<b>Item:</b>				<b>Piping Galvanized:</b>	
<b>Item Description:</b>	FS Liquid Fuel Tank			<b>Tank Single Wall St:</b>	
<b>Facility Type:</b>	FS LIQUID FUEL TANK			<b>Piping Underground:</b>	
<b>Overfill Prot Type:</b>	NULL			<b>Tank Underground:</b>	
<b>Creation Date:</b>	7/5/2009 1:22:07 AM			<b>Panam Related:</b>	NULL
<b>Expired Date:</b>				<b>Panam Venue Nm:</b>	NULL
<b>Manufacturer:</b>	NULL				
<b>Source:</b>	FS Liquid Fuel Tank				
<b>Description:</b>	LICENCED UNDERGROUND TANKS				
<b>Serial No:</b>	NULL				
<b>Ulc Standard:</b>	NULL				
<b>Facility Location:</b>	505 PRESTON ST OTTAWA K1S 4N7 ON CA				

<a href="#">16</a>	24 of 37	ENE/47.6	62.0 / 0.09	LOUIS LEBLANC IMPERIAL OIL LTD GAS-BAR 505 PRESTON ST OTTAWA K1S 4N7 ON CA ON	EXP
<b>Instance No:</b>	10905685			<b>Model:</b>	NULL
<b>Status:</b>	EXPIRED			<b>Quantity:</b>	1
<b>Instance ID:</b>				<b>Unit of Measure:</b>	EA
<b>Instance Type:</b>				<b>Fuel Type2:</b>	NULL
<b>Instance Creation Dt:</b>	9/17/1992			<b>Fuel Type3:</b>	NULL
<b>Instance Install Dt:</b>	9/17/1992			<b>Piping Steel:</b>	
<b>Item:</b>				<b>Piping Galvanized:</b>	
<b>Item Description:</b>	FS Liquid Fuel Tank			<b>Tank Single Wall St:</b>	
<b>Facility Type:</b>	FS LIQUID FUEL TANK			<b>Piping Underground:</b>	
<b>Overfill Prot Type:</b>	NULL			<b>Tank Underground:</b>	
<b>Creation Date:</b>	7/5/2009 1:22:08 AM			<b>Panam Related:</b>	NULL
<b>Expired Date:</b>				<b>Panam Venue Nm:</b>	NULL
<b>Manufacturer:</b>	NULL				
<b>Source:</b>	FS Liquid Fuel Tank				



Map Key	Number of Records	Direction/ Distance (m)	Elev/Diff (m)	Site	DB
<b>Description:</b>		UNDERGROUND TANK			
<b>Serial No:</b>		NULL			
<b>Ulc Standard:</b>		NULL			
<b>Facility Location:</b>		505 PRESTON ST OTTAWA K1S 4N7 ON CA			
<a href="#">16</a>	25 of 37	ENE/47.6	62.0 / 0.09	LOUIS LEBLANC IMPERIAL OIL LTD GAS-BAR 505 PRESTON ST OTTAWA K1S 4N7 ON CA ON	EXP
<b>Instance No:</b>		10905637	<b>Model:</b>		NULL
<b>Status:</b>		EXPIRED	<b>Quantity:</b>		1
<b>Instance ID:</b>			<b>Unit of Measure:</b>		EA
<b>Instance Type:</b>			<b>Fuel Type2:</b>		NULL
<b>Instance Creation Dt:</b>		9/17/1992	<b>Fuel Type3:</b>		NULL
<b>Instance Install Dt:</b>		9/17/1992	<b>Piping Steel:</b>		
<b>Item:</b>			<b>Piping Galvanized:</b>		
<b>Item Description:</b>		FS Liquid Fuel Tank	<b>Tank Single Wall St:</b>		
<b>Facility Type:</b>		FS LIQUID FUEL TANK	<b>Piping Underground:</b>		
<b>Overfill Prot Type:</b>		NULL	<b>Tank Underground:</b>		
<b>Creation Date:</b>		7/5/2009 1:22:14 AM	<b>Panam Related:</b>		NULL
<b>Expired Date:</b>			<b>Panam Venue Nm:</b>		NULL
<b>Manufacturer:</b>		NULL			
<b>Source:</b>		FS Liquid Fuel Tank			
<b>Description:</b>		UNDERGROUND TANK			
<b>Serial No:</b>		NULL			
<b>Ulc Standard:</b>		NULL			
<b>Facility Location:</b>		505 PRESTON ST OTTAWA K1S 4N7 ON CA			
<a href="#">16</a>	26 of 37	ENE/47.6	62.0 / 0.09	LOUIS LEBLANC IMPERIAL OIL LTD GAS-BAR 505 PRESTON ST OTTAWA K1S 4N7 ON CA ON	EXP
<b>Instance No:</b>		10905712	<b>Model:</b>		NULL
<b>Status:</b>		EXPIRED	<b>Quantity:</b>		1
<b>Instance ID:</b>			<b>Unit of Measure:</b>		EA
<b>Instance Type:</b>			<b>Fuel Type2:</b>		NULL
<b>Instance Creation Dt:</b>		10/2/1989	<b>Fuel Type3:</b>		NULL
<b>Instance Install Dt:</b>		10/2/1989	<b>Piping Steel:</b>		
<b>Item:</b>			<b>Piping Galvanized:</b>		
<b>Item Description:</b>		FS Liquid Fuel Tank	<b>Tank Single Wall St:</b>		
<b>Facility Type:</b>		FS LIQUID FUEL TANK	<b>Piping Underground:</b>		
<b>Overfill Prot Type:</b>		NULL	<b>Tank Underground:</b>		
<b>Creation Date:</b>		7/5/2009 1:22:14 AM	<b>Panam Related:</b>		NULL
<b>Expired Date:</b>			<b>Panam Venue Nm:</b>		NULL
<b>Manufacturer:</b>		NULL			
<b>Source:</b>		FS Liquid Fuel Tank			
<b>Description:</b>		LICENCED UNDERGROUND TANKS			
<b>Serial No:</b>		NULL			
<b>Ulc Standard:</b>		NULL			
<b>Facility Location:</b>		505 PRESTON ST OTTAWA K1S 4N7 ON CA			
<a href="#">16</a>	27 of 37	ENE/47.6	62.0 / 0.09	LOUIS LEBLANC IMPERIAL OIL LTD GAS-BAR 505 PRESTON ST OTTAWA K1S 4N7 ON CA ON	EXP
<b>Instance No:</b>		11335629	<b>Model:</b>		NULL
<b>Status:</b>		EXPIRED	<b>Quantity:</b>		1
<b>Instance ID:</b>			<b>Unit of Measure:</b>		EA
<b>Instance Type:</b>			<b>Fuel Type2:</b>		NULL
<b>Instance Creation Dt:</b>		10/2/1989	<b>Fuel Type3:</b>		NULL

Map Key	Number of Records	Direction/ Distance (m)	Elev/Diff (m)	Site	DB
<p><b>Instance Install Dt:</b> 10/2/1989</p> <p><b>Item:</b></p> <p><b>Item Description:</b> FS Liquid Fuel Tank</p> <p><b>Facility Type:</b> FS LIQUID FUEL TANK</p> <p><b>Overfill Prot Type:</b> NULL</p> <p><b>Creation Date:</b> 7/5/2009 1:24:52 AM</p> <p><b>Expired Date:</b></p> <p><b>Manufacturer:</b> NULL</p> <p><b>Source:</b> FS Liquid Fuel Tank</p> <p><b>Description:</b> LICENCED UNDERGROUND TANKS</p> <p><b>Serial No:</b> NULL</p> <p><b>Ulc Standard:</b> NULL</p> <p><b>Facility Location:</b> 505 PRESTON ST OTTAWA K1S 4N7 ON CA</p>					
<a href="#">16</a>	28 of 37	ENE/47.6	62.0 / 0.09	Drain-All Ltd. 505 preston street Ottawa ON	SPL
<p><b>Ref No:</b> 5570-9R9HNY</p> <p><b>Site No:</b> NA</p> <p><b>Incident Dt:</b> 2014/11/27</p> <p><b>Year:</b></p> <p><b>Incident Cause:</b> Start up/Shut down</p> <p><b>Incident Event:</b></p> <p><b>Contaminant Code:</b> 12</p> <p><b>Contaminant Name:</b> GASOLINE</p> <p><b>Contaminant Limit 1:</b></p> <p><b>Contam Limit Freq 1:</b></p> <p><b>Contaminant UN No 1:</b></p> <p><b>Environment Impact:</b></p> <p><b>Nature of Impact:</b> Land</p> <p><b>Receiving Medium:</b></p> <p><b>Receiving Env:</b></p> <p><b>MOE Response:</b> N</p> <p><b>Dt MOE Arvl on Scn:</b></p> <p><b>MOE Reported Dt:</b> 2014/11/27</p> <p><b>Dt Document Closed:</b> 2015/01/21</p> <p><b>Incident Reason:</b> Improper Storage</p> <p><b>Site Name:</b> Historical contamination site&lt;UNOFFICIAL&gt;</p> <p><b>Site County/District:</b></p> <p><b>Site Geo Ref Meth:</b></p> <p><b>Incident Summary:</b> Drain-all: Historical contamination</p> <p><b>Contaminant Qty:</b> 0 other - see incident description</p>					
<a href="#">16</a>	29 of 37	ENE/47.6	62.0 / 0.09	CLARIDGE HOMES (PRESTON) LIMITED PARTNERSHIP 505 PRESTON ST OTTAWA ON K1S 4N7	EASR
<p><b>Approval No:</b> R-009-5110096389</p> <p><b>Status:</b> REGISTERED</p> <p><b>Date:</b> 2017-03-20</p> <p><b>Record Type:</b> EASR</p> <p><b>Link Source:</b> MOFA</p> <p><b>Project Type:</b> Water Taking - Construction Dewatering</p> <p><b>Full Address:</b></p> <p><b>Approval Type:</b> EASR-Water Taking - Construction Dewatering</p> <p><b>Full PDF Link:</b> <a href="http://www.accessenvironment.ene.gov.on.ca/AEWeb/ae/ViewDocument.action?documentRefID=2032463">http://www.accessenvironment.ene.gov.on.ca/AEWeb/ae/ViewDocument.action?documentRefID=2032463</a></p>					

Map Key	Number of Records	Direction/ Distance (m)	Elev/Diff (m)	Site	DB																																																																																
<a href="#">16</a>	30 of 37	ENE/47.6	62.0 / 0.09	LOUIS LEBLANC IMPERIAL OIL LTD GAS-BAR 505 PRESTON ST OTTAWA K1S 4N7 ON CA ON	FST																																																																																
<table border="0"> <tr> <td><b>Instance No:</b></td> <td>10905712</td> <td><b>Manufacturer:</b></td> <td></td> </tr> <tr> <td><b>Status:</b></td> <td></td> <td><b>Serial No:</b></td> <td></td> </tr> <tr> <td><b>Cont Name:</b></td> <td></td> <td><b>Ulc Standard:</b></td> <td></td> </tr> <tr> <td><b>Instance Type:</b></td> <td></td> <td><b>Quantity:</b></td> <td></td> </tr> <tr> <td><b>Item:</b></td> <td>FS LIQUID FUEL TANK</td> <td><b>Unit of Measure:</b></td> <td></td> </tr> <tr> <td><b>Item Description:</b></td> <td>FS Liquid Fuel Tank</td> <td><b>Fuel Type:</b></td> <td>Gasoline</td> </tr> <tr> <td><b>Tank Type:</b></td> <td>Liquid Fuel Single Wall UST</td> <td><b>Fuel Type2:</b></td> <td>NULL</td> </tr> <tr> <td><b>Install Date:</b></td> <td>10/2/1989</td> <td><b>Fuel Type3:</b></td> <td>NULL</td> </tr> <tr> <td><b>Install Year:</b></td> <td>1977</td> <td><b>Piping Steel:</b></td> <td></td> </tr> <tr> <td><b>Years in Service:</b></td> <td></td> <td><b>Piping Galvanized:</b></td> <td></td> </tr> <tr> <td><b>Model:</b></td> <td>NULL</td> <td><b>Tanks Single Wall St:</b></td> <td></td> </tr> <tr> <td><b>Description:</b></td> <td></td> <td><b>Piping Underground:</b></td> <td></td> </tr> <tr> <td><b>Capacity:</b></td> <td>22700</td> <td><b>Num Underground:</b></td> <td></td> </tr> <tr> <td><b>Tank Material:</b></td> <td>Steel</td> <td><b>Panam Related:</b></td> <td></td> </tr> <tr> <td><b>Corrosion Protect:</b></td> <td></td> <td><b>Panam Venue:</b></td> <td></td> </tr> <tr> <td><b>Overfill Protect:</b></td> <td></td> <td></td> <td></td> </tr> <tr> <td><b>Facility Type:</b></td> <td>FS Liquid Fuel Tank</td> <td></td> <td></td> </tr> <tr> <td><b>Parent Facility Type:</b></td> <td></td> <td></td> <td></td> </tr> <tr> <td><b>Facility Location:</b></td> <td></td> <td></td> <td></td> </tr> <tr> <td><b>Device Installed Location:</b></td> <td>505 PRESTON ST OTTAWA K1S 4N7 ON CA</td> <td></td> <td></td> </tr> </table>						<b>Instance No:</b>	10905712	<b>Manufacturer:</b>		<b>Status:</b>		<b>Serial No:</b>		<b>Cont Name:</b>		<b>Ulc Standard:</b>		<b>Instance Type:</b>		<b>Quantity:</b>		<b>Item:</b>	FS LIQUID FUEL TANK	<b>Unit of Measure:</b>		<b>Item Description:</b>	FS Liquid Fuel Tank	<b>Fuel Type:</b>	Gasoline	<b>Tank Type:</b>	Liquid Fuel Single Wall UST	<b>Fuel Type2:</b>	NULL	<b>Install Date:</b>	10/2/1989	<b>Fuel Type3:</b>	NULL	<b>Install Year:</b>	1977	<b>Piping Steel:</b>		<b>Years in Service:</b>		<b>Piping Galvanized:</b>		<b>Model:</b>	NULL	<b>Tanks Single Wall St:</b>		<b>Description:</b>		<b>Piping Underground:</b>		<b>Capacity:</b>	22700	<b>Num Underground:</b>		<b>Tank Material:</b>	Steel	<b>Panam Related:</b>		<b>Corrosion Protect:</b>		<b>Panam Venue:</b>		<b>Overfill Protect:</b>				<b>Facility Type:</b>	FS Liquid Fuel Tank			<b>Parent Facility Type:</b>				<b>Facility Location:</b>				<b>Device Installed Location:</b>	505 PRESTON ST OTTAWA K1S 4N7 ON CA		
<b>Instance No:</b>	10905712	<b>Manufacturer:</b>																																																																																			
<b>Status:</b>		<b>Serial No:</b>																																																																																			
<b>Cont Name:</b>		<b>Ulc Standard:</b>																																																																																			
<b>Instance Type:</b>		<b>Quantity:</b>																																																																																			
<b>Item:</b>	FS LIQUID FUEL TANK	<b>Unit of Measure:</b>																																																																																			
<b>Item Description:</b>	FS Liquid Fuel Tank	<b>Fuel Type:</b>	Gasoline																																																																																		
<b>Tank Type:</b>	Liquid Fuel Single Wall UST	<b>Fuel Type2:</b>	NULL																																																																																		
<b>Install Date:</b>	10/2/1989	<b>Fuel Type3:</b>	NULL																																																																																		
<b>Install Year:</b>	1977	<b>Piping Steel:</b>																																																																																			
<b>Years in Service:</b>		<b>Piping Galvanized:</b>																																																																																			
<b>Model:</b>	NULL	<b>Tanks Single Wall St:</b>																																																																																			
<b>Description:</b>		<b>Piping Underground:</b>																																																																																			
<b>Capacity:</b>	22700	<b>Num Underground:</b>																																																																																			
<b>Tank Material:</b>	Steel	<b>Panam Related:</b>																																																																																			
<b>Corrosion Protect:</b>		<b>Panam Venue:</b>																																																																																			
<b>Overfill Protect:</b>																																																																																					
<b>Facility Type:</b>	FS Liquid Fuel Tank																																																																																				
<b>Parent Facility Type:</b>																																																																																					
<b>Facility Location:</b>																																																																																					
<b>Device Installed Location:</b>	505 PRESTON ST OTTAWA K1S 4N7 ON CA																																																																																				
<b><u>Fuel Storage Tank Details</u></b>																																																																																					
<b>Owner Account Name:</b> LOUIS LEBLANC IMPERIAL OIL LTD GAS-BAR																																																																																					
<a href="#">16</a>	31 of 37	ENE/47.6	62.0 / 0.09	LOUIS LEBLANC IMPERIAL OIL LTD GAS-BAR 505 PRESTON ST OTTAWA K1S 4N7 ON CA ON	FST																																																																																
<table border="0"> <tr> <td><b>Instance No:</b></td> <td>10905652</td> <td><b>Manufacturer:</b></td> <td></td> </tr> <tr> <td><b>Status:</b></td> <td></td> <td><b>Serial No:</b></td> <td></td> </tr> <tr> <td><b>Cont Name:</b></td> <td></td> <td><b>Ulc Standard:</b></td> <td></td> </tr> <tr> <td><b>Instance Type:</b></td> <td></td> <td><b>Quantity:</b></td> <td></td> </tr> <tr> <td><b>Item:</b></td> <td>FS LIQUID FUEL TANK</td> <td><b>Unit of Measure:</b></td> <td></td> </tr> <tr> <td><b>Item Description:</b></td> <td>FS Liquid Fuel Tank</td> <td><b>Fuel Type:</b></td> <td>Gasoline</td> </tr> <tr> <td><b>Tank Type:</b></td> <td>Liquid Fuel Single Wall UST</td> <td><b>Fuel Type2:</b></td> <td>NULL</td> </tr> <tr> <td><b>Install Date:</b></td> <td>9/17/1992</td> <td><b>Fuel Type3:</b></td> <td>NULL</td> </tr> <tr> <td><b>Install Year:</b></td> <td>1972</td> <td><b>Piping Steel:</b></td> <td></td> </tr> <tr> <td><b>Years in Service:</b></td> <td></td> <td><b>Piping Galvanized:</b></td> <td></td> </tr> <tr> <td><b>Model:</b></td> <td>NULL</td> <td><b>Tanks Single Wall St:</b></td> <td></td> </tr> <tr> <td><b>Description:</b></td> <td></td> <td><b>Piping Underground:</b></td> <td></td> </tr> <tr> <td><b>Capacity:</b></td> <td>21000</td> <td><b>Num Underground:</b></td> <td></td> </tr> <tr> <td><b>Tank Material:</b></td> <td>Steel</td> <td><b>Panam Related:</b></td> <td></td> </tr> <tr> <td><b>Corrosion Protect:</b></td> <td></td> <td><b>Panam Venue:</b></td> <td></td> </tr> <tr> <td><b>Overfill Protect:</b></td> <td></td> <td></td> <td></td> </tr> <tr> <td><b>Facility Type:</b></td> <td>FS Liquid Fuel Tank</td> <td></td> <td></td> </tr> <tr> <td><b>Parent Facility Type:</b></td> <td></td> <td></td> <td></td> </tr> <tr> <td><b>Facility Location:</b></td> <td></td> <td></td> <td></td> </tr> <tr> <td><b>Device Installed Location:</b></td> <td>505 PRESTON ST OTTAWA K1S 4N7 ON CA</td> <td></td> <td></td> </tr> </table>						<b>Instance No:</b>	10905652	<b>Manufacturer:</b>		<b>Status:</b>		<b>Serial No:</b>		<b>Cont Name:</b>		<b>Ulc Standard:</b>		<b>Instance Type:</b>		<b>Quantity:</b>		<b>Item:</b>	FS LIQUID FUEL TANK	<b>Unit of Measure:</b>		<b>Item Description:</b>	FS Liquid Fuel Tank	<b>Fuel Type:</b>	Gasoline	<b>Tank Type:</b>	Liquid Fuel Single Wall UST	<b>Fuel Type2:</b>	NULL	<b>Install Date:</b>	9/17/1992	<b>Fuel Type3:</b>	NULL	<b>Install Year:</b>	1972	<b>Piping Steel:</b>		<b>Years in Service:</b>		<b>Piping Galvanized:</b>		<b>Model:</b>	NULL	<b>Tanks Single Wall St:</b>		<b>Description:</b>		<b>Piping Underground:</b>		<b>Capacity:</b>	21000	<b>Num Underground:</b>		<b>Tank Material:</b>	Steel	<b>Panam Related:</b>		<b>Corrosion Protect:</b>		<b>Panam Venue:</b>		<b>Overfill Protect:</b>				<b>Facility Type:</b>	FS Liquid Fuel Tank			<b>Parent Facility Type:</b>				<b>Facility Location:</b>				<b>Device Installed Location:</b>	505 PRESTON ST OTTAWA K1S 4N7 ON CA		
<b>Instance No:</b>	10905652	<b>Manufacturer:</b>																																																																																			
<b>Status:</b>		<b>Serial No:</b>																																																																																			
<b>Cont Name:</b>		<b>Ulc Standard:</b>																																																																																			
<b>Instance Type:</b>		<b>Quantity:</b>																																																																																			
<b>Item:</b>	FS LIQUID FUEL TANK	<b>Unit of Measure:</b>																																																																																			
<b>Item Description:</b>	FS Liquid Fuel Tank	<b>Fuel Type:</b>	Gasoline																																																																																		
<b>Tank Type:</b>	Liquid Fuel Single Wall UST	<b>Fuel Type2:</b>	NULL																																																																																		
<b>Install Date:</b>	9/17/1992	<b>Fuel Type3:</b>	NULL																																																																																		
<b>Install Year:</b>	1972	<b>Piping Steel:</b>																																																																																			
<b>Years in Service:</b>		<b>Piping Galvanized:</b>																																																																																			
<b>Model:</b>	NULL	<b>Tanks Single Wall St:</b>																																																																																			
<b>Description:</b>		<b>Piping Underground:</b>																																																																																			
<b>Capacity:</b>	21000	<b>Num Underground:</b>																																																																																			
<b>Tank Material:</b>	Steel	<b>Panam Related:</b>																																																																																			
<b>Corrosion Protect:</b>		<b>Panam Venue:</b>																																																																																			
<b>Overfill Protect:</b>																																																																																					
<b>Facility Type:</b>	FS Liquid Fuel Tank																																																																																				
<b>Parent Facility Type:</b>																																																																																					
<b>Facility Location:</b>																																																																																					
<b>Device Installed Location:</b>	505 PRESTON ST OTTAWA K1S 4N7 ON CA																																																																																				
<b><u>Fuel Storage Tank Details</u></b>																																																																																					
<b>Owner Account Name:</b> LOUIS LEBLANC IMPERIAL OIL LTD GAS-BAR																																																																																					
<a href="#">16</a>	32 of 37	ENE/47.6	62.0 / 0.09	LOUIS LEBLANC IMPERIAL OIL LTD GAS-BAR 505 PRESTON ST OTTAWA K1S 4N7 ON CA ON	FST																																																																																
<table border="0"> <tr> <td><b>Instance No:</b></td> <td>10905670</td> <td><b>Manufacturer:</b></td> <td></td> </tr> </table>						<b>Instance No:</b>	10905670	<b>Manufacturer:</b>																																																																													
<b>Instance No:</b>	10905670	<b>Manufacturer:</b>																																																																																			

Map Key	Number of Records	Direction/ Distance (m)	Elev/Diff (m)	Site	DB
<b>Status:</b>				<b>Serial No:</b>	
<b>Cont Name:</b>				<b>Ulc Standard:</b>	
<b>Instance Type:</b>				<b>Quantity:</b>	
<b>Item:</b>	FS LIQUID FUEL TANK			<b>Unit of Measure:</b>	
<b>Item Description:</b>	FS Liquid Fuel Tank			<b>Fuel Type:</b>	Gasoline
<b>Tank Type:</b>	Liquid Fuel Single Wall UST			<b>Fuel Type2:</b>	NULL
<b>Install Date:</b>	9/17/1992			<b>Fuel Type3:</b>	NULL
<b>Install Year:</b>	1972			<b>Piping Steel:</b>	
<b>Years in Service:</b>				<b>Piping Galvanized:</b>	
<b>Model:</b>	NULL			<b>Tanks Single Wall St:</b>	
<b>Description:</b>				<b>Piping Underground:</b>	
<b>Capacity:</b>	21000			<b>Num Underground:</b>	
<b>Tank Material:</b>	Steel			<b>Panam Related:</b>	
<b>Corrosion Protect:</b>				<b>Panam Venue:</b>	
<b>Overfill Protect:</b>					
<b>Facility Type:</b>	FS Liquid Fuel Tank				
<b>Parent Facility Type:</b>					
<b>Facility Location:</b>					
<b>Device Installed Location:</b>	505 PRESTON ST OTTAWA K1S 4N7 ON CA				

**Fuel Storage Tank Details**

**Owner Account Name:** LOUIS LEBLANC IMPERIAL OIL LTD GAS-BAR

<a href="#">16</a>	33 of 37	ENE/47.6	62.0 / 0.09	LOUIS LEBLANC IMPERIAL OIL LTD GAS-BAR 505 PRESTON ST OTTAWA K1S 4N7 ON CA ON	FST
<b>Instance No:</b>		10905706		<b>Manufacturer:</b>	
<b>Status:</b>				<b>Serial No:</b>	
<b>Cont Name:</b>				<b>Ulc Standard:</b>	
<b>Instance Type:</b>				<b>Quantity:</b>	
<b>Item:</b>	FS LIQUID FUEL TANK			<b>Unit of Measure:</b>	
<b>Item Description:</b>	FS Liquid Fuel Tank			<b>Fuel Type:</b>	Gasoline
<b>Tank Type:</b>	Liquid Fuel Single Wall UST			<b>Fuel Type2:</b>	NULL
<b>Install Date:</b>	10/2/1989			<b>Fuel Type3:</b>	NULL
<b>Install Year:</b>	1977			<b>Piping Steel:</b>	
<b>Years in Service:</b>				<b>Piping Galvanized:</b>	
<b>Model:</b>	NULL			<b>Tanks Single Wall St:</b>	
<b>Description:</b>				<b>Piping Underground:</b>	
<b>Capacity:</b>	22700			<b>Num Underground:</b>	
<b>Tank Material:</b>	Steel			<b>Panam Related:</b>	
<b>Corrosion Protect:</b>				<b>Panam Venue:</b>	
<b>Overfill Protect:</b>					
<b>Facility Type:</b>	FS Liquid Fuel Tank				
<b>Parent Facility Type:</b>					
<b>Facility Location:</b>					
<b>Device Installed Location:</b>	505 PRESTON ST OTTAWA K1S 4N7 ON CA				

**Fuel Storage Tank Details**

**Owner Account Name:** LOUIS LEBLANC IMPERIAL OIL LTD GAS-BAR

<a href="#">16</a>	34 of 37	ENE/47.6	62.0 / 0.09	LOUIS LEBLANC IMPERIAL OIL LTD GAS-BAR 505 PRESTON ST OTTAWA K1S 4N7 ON CA ON	FST
<b>Instance No:</b>		10905700		<b>Manufacturer:</b>	
<b>Status:</b>				<b>Serial No:</b>	
<b>Cont Name:</b>				<b>Ulc Standard:</b>	
<b>Instance Type:</b>				<b>Quantity:</b>	
<b>Item:</b>	FS LIQUID FUEL TANK			<b>Unit of Measure:</b>	
<b>Item Description:</b>	FS Liquid Fuel Tank			<b>Fuel Type:</b>	Gasoline

Map Key	Number of Records	Direction/ Distance (m)	Elev/Diff (m)	Site	DB
<b>Tank Type:</b>	Liquid Fuel Single Wall UST			<b>Fuel Type2:</b>	NULL
<b>Install Date:</b>	10/2/1989			<b>Fuel Type3:</b>	NULL
<b>Install Year:</b>	1977			<b>Piping Steel:</b>	
<b>Years in Service:</b>				<b>Piping Galvanized:</b>	
<b>Model:</b>	NULL			<b>Tanks Single Wall St:</b>	
<b>Description:</b>				<b>Piping Underground:</b>	
<b>Capacity:</b>	22700			<b>Num Underground:</b>	
<b>Tank Material:</b>	Steel			<b>Panam Related:</b>	
<b>Corrosion Protect:</b>				<b>Panam Venue:</b>	
<b>Overfill Protect:</b>					
<b>Facility Type:</b>	FS Liquid Fuel Tank				
<b>Parent Facility Type:</b>					
<b>Facility Location:</b>					
<b>Device Installed Location:</b>	505 PRESTON ST OTTAWA K1S 4N7 ON CA				
<b><u>Fuel Storage Tank Details</u></b>					
<b>Owner Account Name:</b>	LOUIS LEBLANC IMPERIAL OIL LTD GAS-BAR				

<a href="#">16</a>	35 of 37	ENE/47.6	62.0 / 0.09	LOUIS LEBLANC IMPERIAL OIL LTD GAS-BAR 505 PRESTON ST OTTAWA K1S 4N7 ON CA ON	FST
<b>Instance No:</b>	11335629			<b>Manufacturer:</b>	
<b>Status:</b>				<b>Serial No:</b>	
<b>Cont Name:</b>				<b>Ulc Standard:</b>	
<b>Instance Type:</b>				<b>Quantity:</b>	
<b>Item:</b>	FS LIQUID FUEL TANK			<b>Unit of Measure:</b>	
<b>Item Description:</b>	FS Liquid Fuel Tank			<b>Fuel Type:</b>	Gasoline
<b>Tank Type:</b>	Liquid Fuel Single Wall UST			<b>Fuel Type2:</b>	NULL
<b>Install Date:</b>	10/2/1989			<b>Fuel Type3:</b>	NULL
<b>Install Year:</b>	1977			<b>Piping Steel:</b>	
<b>Years in Service:</b>				<b>Piping Galvanized:</b>	
<b>Model:</b>	NULL			<b>Tanks Single Wall St:</b>	
<b>Description:</b>				<b>Piping Underground:</b>	
<b>Capacity:</b>	22700			<b>Num Underground:</b>	
<b>Tank Material:</b>	Steel			<b>Panam Related:</b>	
<b>Corrosion Protect:</b>				<b>Panam Venue:</b>	
<b>Overfill Protect:</b>					
<b>Facility Type:</b>	FS Liquid Fuel Tank				
<b>Parent Facility Type:</b>					
<b>Facility Location:</b>					
<b>Device Installed Location:</b>	505 PRESTON ST OTTAWA K1S 4N7 ON CA				
<b><u>Fuel Storage Tank Details</u></b>					
<b>Owner Account Name:</b>	LOUIS LEBLANC IMPERIAL OIL LTD GAS-BAR				

<a href="#">16</a>	36 of 37	ENE/47.6	62.0 / 0.09	LOUIS LEBLANC IMPERIAL OIL LTD GAS-BAR 505 PRESTON ST OTTAWA K1S 4N7 ON CA ON	FST
<b>Instance No:</b>	10905637			<b>Manufacturer:</b>	
<b>Status:</b>				<b>Serial No:</b>	
<b>Cont Name:</b>				<b>Ulc Standard:</b>	
<b>Instance Type:</b>				<b>Quantity:</b>	
<b>Item:</b>	FS LIQUID FUEL TANK			<b>Unit of Measure:</b>	
<b>Item Description:</b>	FS Liquid Fuel Tank			<b>Fuel Type:</b>	Gasoline
<b>Tank Type:</b>	Liquid Fuel Single Wall UST			<b>Fuel Type2:</b>	NULL
<b>Install Date:</b>	9/17/1992			<b>Fuel Type3:</b>	NULL
<b>Install Year:</b>	1972			<b>Piping Steel:</b>	
<b>Years in Service:</b>				<b>Piping Galvanized:</b>	
<b>Model:</b>	NULL			<b>Tanks Single Wall St:</b>	

Map Key	Number of Records	Direction/ Distance (m)	Elev/Diff (m)	Site	DB
<b>Description:</b> <b>Capacity:</b> 21000 <b>Tank Material:</b> Steel <b>Corrosion Protect:</b> <b>Overfill Protect:</b> <b>Facility Type:</b> FS Liquid Fuel Tank <b>Parent Facility Type:</b> <b>Facility Location:</b> <b>Device Installed Location:</b> 505 PRESTON ST OTTAWA K1S 4N7 ON CA <b>Piping Underground:</b> <b>Num Underground:</b> <b>Panam Related:</b> <b>Panam Venue:</b>					
<b><u>Fuel Storage Tank Details</u></b>					
<b>Owner Account Name:</b> LOUIS LEBLANC IMPERIAL OIL LTD GAS-BAR					
<a href="#">16</a>	37 of 37	ENE/47.6	62.0 / 0.09	LOUIS LEBLANC IMPERIAL OIL LTD GAS-BAR 505 PRESTON ST OTTAWA K1S 4N7 ON CA ON	FST
<b>Instance No:</b> 10905685 <b>Status:</b> <b>Cont Name:</b> <b>Instance Type:</b> <b>Item:</b> FS LIQUID FUEL TANK <b>Item Description:</b> FS Liquid Fuel Tank <b>Tank Type:</b> Liquid Fuel Single Wall UST <b>Install Date:</b> 9/17/1992 <b>Install Year:</b> 1972 <b>Years in Service:</b> <b>Model:</b> NULL <b>Description:</b> <b>Capacity:</b> 21000 <b>Tank Material:</b> Steel <b>Corrosion Protect:</b> <b>Overfill Protect:</b> <b>Facility Type:</b> FS Liquid Fuel Tank <b>Parent Facility Type:</b> <b>Facility Location:</b> <b>Device Installed Location:</b> 505 PRESTON ST OTTAWA K1S 4N7 ON CA <b>Manufacturer:</b> <b>Serial No:</b> <b>Ulc Standard:</b> <b>Quantity:</b> <b>Unit of Measure:</b> <b>Fuel Type:</b> Gasoline <b>Fuel Type2:</b> NULL <b>Fuel Type3:</b> NULL <b>Piping Steel:</b> <b>Piping Galvanized:</b> <b>Tanks Single Wall St:</b> <b>Piping Underground:</b> <b>Num Underground:</b> <b>Panam Related:</b> <b>Panam Venue:</b>					
<b><u>Fuel Storage Tank Details</u></b>					
<b>Owner Account Name:</b> LOUIS LEBLANC IMPERIAL OIL LTD GAS-BAR					
<a href="#">17</a>	1 of 2	W/53.9	61.9 / -0.03	1302042 Ontario Inc. 25 John Sidney Street Ottawa ON K2G 1E8	ECA
<b>Approval No:</b> 6215-5U6PDM <b>Approval Date:</b> 2003-12-12 <b>Status:</b> Approved <b>Record Type:</b> ECA <b>Link Source:</b> IDS <b>SWP Area Name:</b> Rideau Valley <b>Approval Type:</b> ECA-AIR <b>Project Type:</b> AIR <b>Address:</b> 25 John Sidney Street <b>Full Address:</b> <b>Full PDF Link:</b> <a href="https://www.accessenvironment.ene.gov.on.ca/instruments/4083-5S5Q6K-14.pdf">https://www.accessenvironment.ene.gov.on.ca/instruments/4083-5S5Q6K-14.pdf</a> <b>MOE District:</b> Ottawa <b>City:</b> <b>Longitude:</b> -75.90521 <b>Latitude:</b> 45.252537 <b>Geometry X:</b> <b>Geometry Y:</b>					
<a href="#">17</a>	2 of 2	W/53.9	61.9 / -0.03	1302042 Ontario Inc. 25 John Sidney Street	ECA



Map Key	Number of Records	Direction/ Distance (m)	Elev/Diff (m)	Site	DB
<b>Ottawa ON K2G 1E8</b>					
<b>Approval No:</b>	8258-5T9L3W			<b>MOE District:</b>	Ottawa
<b>Approval Date:</b>	2004-01-06			<b>City:</b>	
<b>Status:</b>	Approved			<b>Longitude:</b>	-75.90521
<b>Record Type:</b>	ECA			<b>Latitude:</b>	45.252537
<b>Link Source:</b>	IDS			<b>Geometry X:</b>	
<b>SWP Area Name:</b>	Rideau Valley			<b>Geometry Y:</b>	
<b>Approval Type:</b>	ECA-MUNICIPAL AND PRIVATE SEWAGE WORKS				
<b>Project Type:</b>	MUNICIPAL AND PRIVATE SEWAGE WORKS				
<b>Address:</b>	25 John Sidney Street				
<b>Full Address:</b>					
<b>Full PDF Link:</b>	<a href="https://www.accessenvironment.ene.gov.on.ca/instruments/8455-5S5PYN-14.pdf">https://www.accessenvironment.ene.gov.on.ca/instruments/8455-5S5PYN-14.pdf</a>				

<a href="#">18</a>	1 of 1	<b>E/62.7</b>	<b>62.0 / 0.08</b>	<b>505 PRESTON ST. OTTAWA ON</b>	<b>WWIS</b>
<b>Well ID:</b>	7152712			<b>Data Entry Status:</b>	
<b>Construction Date:</b>				<b>Data Src:</b>	
<b>Primary Water Use:</b>	Monitoring			<b>Date Received:</b>	10/13/2010
<b>Sec. Water Use:</b>				<b>Selected Flag:</b>	Yes
<b>Final Well Status:</b>	Observation Wells			<b>Abandonment Rec:</b>	
<b>Water Type:</b>				<b>Contractor:</b>	1844
<b>Casing Material:</b>				<b>Form Version:</b>	7
<b>Audit No:</b>	Z81121			<b>Owner:</b>	
<b>Tag:</b>	A090614			<b>Street Name:</b>	505 PRESTON ST.
<b>Construction Method:</b>				<b>County:</b>	OTTAWA
<b>Elevation (m):</b>				<b>Municipality:</b>	OTTAWA CITY
<b>Elevation Reliability:</b>				<b>Site Info:</b>	
<b>Depth to Bedrock:</b>				<b>Lot:</b>	
<b>Well Depth:</b>				<b>Concession:</b>	
<b>Overburden/Bedrock:</b>				<b>Concession Name:</b>	
<b>Pump Rate:</b>				<b>Easting NAD83:</b>	
<b>Static Water Level:</b>				<b>Northing NAD83:</b>	
<b>Flowing (Y/N):</b>				<b>Zone:</b>	
<b>Flow Rate:</b>				<b>UTM Reliability:</b>	
<b>Clear/Cloudy:</b>					
<b>PDF URL (Map):</b>	<a href="https://d2khazk8e83rdv.cloudfront.net/moe_mapping/downloads/2Water/Wells_pdfs/715\7152712.pdf">https://d2khazk8e83rdv.cloudfront.net/moe_mapping/downloads/2Water/Wells_pdfs/715\7152712.pdf</a>				

**Bore Hole Information**

<b>Bore Hole ID:</b>	1003348113	<b>Elevation:</b>	62.726001
<b>DP2BR:</b>		<b>Elevrc:</b>	
<b>Spatial Status:</b>		<b>Zone:</b>	18
<b>Code OB:</b>		<b>East83:</b>	444639
<b>Code OB Desc:</b>		<b>North83:</b>	5027395
<b>Open Hole:</b>		<b>Org CS:</b>	UTM83
<b>Cluster Kind:</b>		<b>UTMRC:</b>	3
<b>Date Completed:</b>	4/14/2010	<b>UTMRC Desc:</b>	margin of error : 10 - 30 m
<b>Remarks:</b>		<b>Location Method:</b>	wwr
<b>Elevrc Desc:</b>			
<b>Location Source Date:</b>			
<b>Improvement Location Source:</b>			
<b>Improvement Location Method:</b>			
<b>Source Revision Comment:</b>			
<b>Supplier Comment:</b>			

**Overburden and Bedrock  
Materials Interval**

**Formation ID:** 1003424938

<b>Map Key</b>	<b>Number of Records</b>	<b>Direction/ Distance (m)</b>	<b>Elev/Diff (m)</b>	<b>Site</b>	<b>DB</b>
<b>Layer:</b>		3			
<b>Color:</b>		6			
<b>General Color:</b>		BROWN			
<b>Mat1:</b>		28			
<b>Most Common Material:</b>		SAND			
<b>Mat2:</b>		01			
<b>Mat2 Desc:</b>		FILL			
<b>Mat3:</b>					
<b>Mat3 Desc:</b>					
<b>Formation Top Depth:</b>		.4			
<b>Formation End Depth:</b>		.6			
<b>Formation End Depth UOM:</b>		m			
<b><u>Overburden and Bedrock</u></b>					
<b><u>Materials Interval</u></b>					
<b>Formation ID:</b>		1003424936			
<b>Layer:</b>		1			
<b>Color:</b>		8			
<b>General Color:</b>		BLACK			
<b>Mat1:</b>					
<b>Most Common Material:</b>					
<b>Mat2:</b>					
<b>Mat2 Desc:</b>					
<b>Mat3:</b>					
<b>Mat3 Desc:</b>					
<b>Formation Top Depth:</b>		0			
<b>Formation End Depth:</b>		.2			
<b>Formation End Depth UOM:</b>		m			
<b><u>Overburden and Bedrock</u></b>					
<b><u>Materials Interval</u></b>					
<b>Formation ID:</b>		1003424940			
<b>Layer:</b>		5			
<b>Color:</b>		2			
<b>General Color:</b>		GREY			
<b>Mat1:</b>		15			
<b>Most Common Material:</b>		LIMESTONE			
<b>Mat2:</b>					
<b>Mat2 Desc:</b>					
<b>Mat3:</b>					
<b>Mat3 Desc:</b>					
<b>Formation Top Depth:</b>		1.8			
<b>Formation End Depth:</b>		5.9			
<b>Formation End Depth UOM:</b>		m			
<b><u>Overburden and Bedrock</u></b>					
<b><u>Materials Interval</u></b>					
<b>Formation ID:</b>		1003424937			
<b>Layer:</b>		2			
<b>Color:</b>		2			
<b>General Color:</b>		GREY			
<b>Mat1:</b>					
<b>Most Common Material:</b>					
<b>Mat2:</b>					
<b>Mat2 Desc:</b>					
<b>Mat3:</b>					
<b>Mat3 Desc:</b>					
<b>Formation Top Depth:</b>		.2			
<b>Formation End Depth:</b>		.4			
<b>Formation End Depth UOM:</b>		m			

<i>Map Key</i>	<i>Number of Records</i>	<i>Direction/ Distance (m)</i>	<i>Elev/Diff (m)</i>	<i>Site</i>	<i>DB</i>
<b><u>Overburden and Bedrock Materials Interval</u></b>					
<b>Formation ID:</b>		1003424939			
<b>Layer:</b>		4			
<b>Color:</b>		8			
<b>General Color:</b>		BLACK			
<b>Mat1:</b>		04			
<b>Most Common Material:</b>		PEAT			
<b>Mat2:</b>		35			
<b>Mat2 Desc:</b>		WOOD FRAGMENTS			
<b>Mat3:</b>		91			
<b>Mat3 Desc:</b>		WATER-BEARING			
<b>Formation Top Depth:</b>		.6			
<b>Formation End Depth:</b>		1.8			
<b>Formation End Depth UOM:</b>		m			
<b><u>Annular Space/Abandonment Sealing Record</u></b>					
<b>Plug ID:</b>		1003424943			
<b>Layer:</b>		1			
<b>Plug From:</b>		0			
<b>Plug To:</b>		2.1			
<b>Plug Depth UOM:</b>		m			
<b><u>Method of Construction &amp; Well Use</u></b>					
<b>Method Construction ID:</b>		1003424948			
<b>Method Construction Code:</b>		7			
<b>Method Construction:</b>		Diamond			
<b>Other Method Construction:</b>		HSA			
<b><u>Pipe Information</u></b>					
<b>Pipe ID:</b>		1003424935			
<b>Casing No:</b>		0			
<b>Comment:</b>					
<b>Alt Name:</b>					
<b><u>Construction Record - Casing</u></b>					
<b>Casing ID:</b>		1003424945			
<b>Layer:</b>		1			
<b>Material:</b>		5			
<b>Open Hole or Material:</b>		PLASTIC			
<b>Depth From:</b>		0			
<b>Depth To:</b>		2.8			
<b>Casing Diameter:</b>		5			
<b>Casing Diameter UOM:</b>		cm			
<b>Casing Depth UOM:</b>		m			
<b><u>Construction Record - Screen</u></b>					
<b>Screen ID:</b>		1003424946			
<b>Layer:</b>		1			
<b>Slot:</b>		10			
<b>Screen Top Depth:</b>		2.8			
<b>Screen End Depth:</b>		5.9			

Map Key	Number of Records	Direction/ Distance (m)	Elev/Diff (m)	Site	DB
Screen Material:		5			
Screen Depth UOM:		m			
Screen Diameter UOM:		cm			
Screen Diameter:		5.8			
<b><u>Water Details</u></b>					
Water ID:		1003424944			
Layer:					
Kind Code:					
Kind:					
Water Found Depth:					
Water Found Depth UOM:		m			
<b><u>Hole Diameter</u></b>					
Hole ID:		1003424942			
Diameter:		10			
Depth From:		1.8			
Depth To:		5.9			
Hole Depth UOM:		m			
Hole Diameter UOM:		cm			
<b><u>Hole Diameter</u></b>					
Hole ID:		1003424941			
Diameter:		20			
Depth From:		0			
Depth To:		1.8			
Hole Depth UOM:		m			
Hole Diameter UOM:		cm			
<a href="#">19</a>	1 of 1	E/63.9	62.0 / 0.08	Carling Avenue And Bronson Avenue Ottawa ON	EHS
Order No:		20170515059		Nearest Intersection:	
Status:		C		Municipality: Ottawa	
Report Type:		Custom Report		Client Prov/State: ON	
Report Date:		19-MAY-17		Search Radius (km): .25	
Date Received:		15-MAY-17		X: -75.7073	
Previous Site Name:				Y: 45.397816	
Lot/Building Size:		9.22 Acres			
Additional Info Ordered:		City Directory			
<a href="#">20</a>	1 of 1	N/71.1	61.9 / 0.00	PRESION ST. Ottawa ON	WWIS
Well ID:		7125604		Data Entry Status:	
Construction Date:				Data Src:	
Primary Water Use:		Not Used		Date Received: 7/14/2009	
Sec. Water Use:		Monitoring		Selected Flag: Yes	
Final Well Status:		Abandoned-Other		Abandonment Rec: Yes	
Water Type:				Contractor: 4875	
Casing Material:				Form Version: 7	
Audit No:		Z91934		Owner:	
Tag:				Street Name: PRESION ST.	
Construction Method:				County: OTTAWA	
Elevation (m):				Municipality: OTTAWA CITY	
Elevation Reliability:				Site Info:	
Depth to Bedrock:				Lot:	
Well Depth:				Concession:	

Map Key	Number of Records	Direction/ Distance (m)	Elev/Diff (m)	Site	DB
---------	-------------------	----------------------------	------------------	------	----

Overburden/Bedrock:  
Pump Rate:  
Static Water Level:  
Flowing (Y/N):  
Flow Rate:  
Clear/Cloudy:

Concession Name:  
Easting NAD83:  
Northing NAD83:  
Zone:  
UTM Reliability:

PDF URL (Map):

[https://d2khazk8e83rdv.cloudfront.net/moe\\_mapping/downloads/2Water/Wells\\_pdfs/712\7125604.pdf](https://d2khazk8e83rdv.cloudfront.net/moe_mapping/downloads/2Water/Wells_pdfs/712\7125604.pdf)

**Bore Hole Information**

Bore Hole ID: 1002522329  
DP2BR:  
Spatial Status:  
Code OB:  
Code OB Desc:  
Open Hole:  
Cluster Kind:  
Date Completed: 5/29/2009  
Remarks:  
Elevrc Desc:  
Location Source Date:  
Improvement Location Source:  
Improvement Location Method:  
Source Revision Comment:  
Supplier Comment:

Elevation: 63.006546  
Elevrc:  
Zone: 18  
East83: 444585  
North83: 5027455  
Org CS: UTM83  
UTMRC: 4  
UTMRC Desc: margin of error : 30 m - 100 m  
Location Method: wwr

**Overburden and Bedrock  
Materials Interval**

Formation ID: 1002607243  
Layer: 1  
Color:  
General Color:  
Mat1: 24  
Most Common Material: PREV. DRILLED  
Mat2:  
Mat2 Desc:  
Mat3:  
Mat3 Desc:  
Formation Top Depth: 0  
Formation End Depth: 4.29  
Formation End Depth UOM: m

**Annular Space/Abandonment  
Sealing Record**

Plug ID: 1002607245  
Layer: 1  
Plug From: 0  
Plug To: 4.27  
Plug Depth UOM: m

**Method of Construction & Well  
Use**

Method Construction ID: 1002607251  
Method Construction Code: 6  
Method Construction: Boring  
Other Method Construction:

**Pipe Information**

Map Key	Number of Records	Direction/ Distance (m)	Elev/Diff (m)	Site	DB
Pipe ID:		1002607242			
Casing No:		0			
Comment:					
Alt Name:					
<b><u>Construction Record - Casing</u></b>					
Casing ID:		1002607247			
Layer:		1			
Material:					
Open Hole or Material:					
Depth From:					
Depth To:					
Casing Diameter:					
Casing Diameter UOM:		cm			
Casing Depth UOM:		m			
<b><u>Construction Record - Screen</u></b>					
Screen ID:		1002607248			
Layer:					
Slot:					
Screen Top Depth:					
Screen End Depth:					
Screen Material:					
Screen Depth UOM:		m			
Screen Diameter UOM:		cm			
Screen Diameter:					
<b><u>Water Details</u></b>					
Water ID:		1002607246			
Layer:					
Kind Code:					
Kind:					
Water Found Depth:					
Water Found Depth UOM:		m			
<b><u>Hole Diameter</u></b>					
Hole ID:		1002607244			
Diameter:					
Depth From:					
Depth To:					
Hole Depth UOM:		m			
Hole Diameter UOM:		cm			

<a href="#">21</a>	1 of 1	W/74.2	62.2 / 0.31	Richcraft Properties Ltd. 835 Carling Ave. Ottawa ON K1S 2E7	GEN
--------------------	--------	--------	-------------	--	-----

Generator No:	ON3873220	PO Box No:	
Status:	Registered	Country:	Canada
Approval Years:	As of Jul 2020	Choice of Contact:	
Contam. Facility:		Co Admin:	
MHSW Facility:		Phone No Admin:	
SIC Code:			
SIC Description:			

**Detail(s)**



Map Key	Number of Records	Direction/ Distance (m)	Elev/Diff (m)	Site	DB
<b>Waste Class:</b>		252 L			
<b>Waste Class Desc:</b>		Waste crankcase oils and lubricants			
<a href="#">22</a>	1 of 9	NNE/76.7	61.9 / 0.00	PELOSO CLEANERS 489 PRESTON DRIVE OTTAWA ON K1S 4N7	GEN
<b>Generator No:</b>	ON1956600			<b>PO Box No:</b>	
<b>Status:</b>				<b>Country:</b>	
<b>Approval Years:</b>	94,95,96,97,98			<b>Choice of Contact:</b>	
<b>Contam. Facility:</b>				<b>Co Admin:</b>	
<b>MHSW Facility:</b>				<b>Phone No Admin:</b>	
<b>SIC Code:</b>	9721				
<b>SIC Description:</b>	POWER LAUND./CLEANER				
<b><u>Detail(s)</u></b>					
<b>Waste Class:</b>		241			
<b>Waste Class Desc:</b>		HALOGENATED SOLVENTS			
<a href="#">22</a>	2 of 9	NNE/76.7	61.9 / 0.00	PELOSO CLEANERS 489 PRESTON STREET OTTAWA ON K1S 4N7	GEN
<b>Generator No:</b>	ON1956600			<b>PO Box No:</b>	
<b>Status:</b>				<b>Country:</b>	
<b>Approval Years:</b>	99,00,01			<b>Choice of Contact:</b>	
<b>Contam. Facility:</b>				<b>Co Admin:</b>	
<b>MHSW Facility:</b>				<b>Phone No Admin:</b>	
<b>SIC Code:</b>	9721				
<b>SIC Description:</b>	POWER LAUND./CLEANERS				
<b><u>Detail(s)</u></b>					
<b>Waste Class:</b>		241			
<b>Waste Class Desc:</b>		HALOGENATED SOLVENTS			
<a href="#">22</a>	3 of 9	NNE/76.7	61.9 / 0.00	927903 ONTARIO LTD. 489 PRESTON ST OTTAWA ON K1S 4N7	GEN
<b>Generator No:</b>	ON1956600			<b>PO Box No:</b>	
<b>Status:</b>				<b>Country:</b>	
<b>Approval Years:</b>	02,03,04,05,06,07,08			<b>Choice of Contact:</b>	
<b>Contam. Facility:</b>				<b>Co Admin:</b>	
<b>MHSW Facility:</b>				<b>Phone No Admin:</b>	
<b>SIC Code:</b>					
<b>SIC Description:</b>					
<b><u>Detail(s)</u></b>					
<b>Waste Class:</b>		262			
<b>Waste Class Desc:</b>		DETERGENTS/SOAPS			
<b>Waste Class:</b>		241			
<b>Waste Class Desc:</b>		HALOGENATED SOLVENTS			
<a href="#">22</a>	4 of 9	NNE/76.7	61.9 / 0.00	927903 ONTARIO LTD. 489 PRESTON ST	GEN

Map Key	Number of Records	Direction/ Distance (m)	Elev/Diff (m)	Site	DB
<b>OTTAWA ON K1S 4N7</b>					
<b>Generator No:</b>	ON1956600			<b>PO Box No:</b>	
<b>Status:</b>				<b>Country:</b>	
<b>Approval Years:</b>	2009			<b>Choice of Contact:</b>	
<b>Contam. Facility:</b>				<b>Co Admin:</b>	
<b>MHSW Facility:</b>				<b>Phone No Admin:</b>	
<b>SIC Code:</b>	812320				
<b>SIC Description:</b>	Dry Cleaning and Laundry Services (except Coin-Operated)				
<b><u>Detail(s)</u></b>					
<b>Waste Class:</b>	241				
<b>Waste Class Desc:</b>	HALOGENATED SOLVENTS				
<b>Waste Class:</b>	262				
<b>Waste Class Desc:</b>	DETERGENTS/SOAPS				
<a href="#"><u>22</u></a>	5 of 9	<b>NNE/76.7</b>	<b>61.9 / 0.00</b>	<b>927903 ONTARIO LTD. 489 PRESTON ST OTTAWA ON K1S 4N7</b>	<b>GEN</b>
<b>Generator No:</b>	ON1956600			<b>PO Box No:</b>	
<b>Status:</b>				<b>Country:</b>	
<b>Approval Years:</b>	2010			<b>Choice of Contact:</b>	
<b>Contam. Facility:</b>				<b>Co Admin:</b>	
<b>MHSW Facility:</b>				<b>Phone No Admin:</b>	
<b>SIC Code:</b>	812320				
<b>SIC Description:</b>	Dry Cleaning and Laundry Services (except Coin-Operated)				
<b><u>Detail(s)</u></b>					
<b>Waste Class:</b>	262				
<b>Waste Class Desc:</b>	DETERGENTS/SOAPS				
<b>Waste Class:</b>	241				
<b>Waste Class Desc:</b>	HALOGENATED SOLVENTS				
<a href="#"><u>22</u></a>	6 of 9	<b>NNE/76.7</b>	<b>61.9 / 0.00</b>	<b>927903 ONTARIO LTD. 489 PRESTON ST OTTAWA ON K1S 4N7</b>	<b>GEN</b>
<b>Generator No:</b>	ON1956600			<b>PO Box No:</b>	
<b>Status:</b>				<b>Country:</b>	
<b>Approval Years:</b>	2011			<b>Choice of Contact:</b>	
<b>Contam. Facility:</b>				<b>Co Admin:</b>	
<b>MHSW Facility:</b>				<b>Phone No Admin:</b>	
<b>SIC Code:</b>	812320				
<b>SIC Description:</b>	Dry Cleaning and Laundry Services (except Coin-Operated)				
<b><u>Detail(s)</u></b>					
<b>Waste Class:</b>	241				
<b>Waste Class Desc:</b>	HALOGENATED SOLVENTS				
<b>Waste Class:</b>	262				
<b>Waste Class Desc:</b>	DETERGENTS/SOAPS				
<a href="#"><u>22</u></a>	7 of 9	<b>NNE/76.7</b>	<b>61.9 / 0.00</b>	<b>927903 ONTARIO LTD. 489 PRESTON ST</b>	<b>GEN</b>

Map Key	Number of Records	Direction/ Distance (m)	Elev/Diff (m)	Site	DB
<b>OTTAWA ON K1S 4N7</b>					
<b>Generator No:</b>	ON1956600			<b>PO Box No:</b>	
<b>Status:</b>				<b>Country:</b>	
<b>Approval Years:</b>	2012			<b>Choice of Contact:</b>	
<b>Contam. Facility:</b>				<b>Co Admin:</b>	
<b>MHSW Facility:</b>				<b>Phone No Admin:</b>	
<b>SIC Code:</b>	812320				
<b>SIC Description:</b>	Dry Cleaning and Laundry Services (except Coin-Operated)				
<b><u>Detail(s)</u></b>					
<b>Waste Class:</b>	241				
<b>Waste Class Desc:</b>	HALOGENATED SOLVENTS				
<b>Waste Class:</b>	262				
<b>Waste Class Desc:</b>	DETERGENTS/SOAPS				
<a href="#"><u>22</u></a>	8 of 9	<b>NNE/76.7</b>	<b>61.9 / 0.00</b>	<b>PELOSO CLEANERS 489 Preston Street Ottawa ON K1S 4N7</b>	<b>GEN</b>
<b>Generator No:</b>	ON7288790			<b>PO Box No:</b>	
<b>Status:</b>				<b>Country:</b>	Canada
<b>Approval Years:</b>	2016			<b>Choice of Contact:</b>	CO_OFFICIAL
<b>Contam. Facility:</b>	No			<b>Co Admin:</b>	
<b>MHSW Facility:</b>	No			<b>Phone No Admin:</b>	
<b>SIC Code:</b>	812320				
<b>SIC Description:</b>	DRY CLEANING AND LAUNDRY SERVICES (EXCEPT COIN-OPERATED)				
<b><u>Detail(s)</u></b>					
<b>Waste Class:</b>	241				
<b>Waste Class Desc:</b>	HALOGENATED SOLVENTS				
<a href="#"><u>22</u></a>	9 of 9	<b>NNE/76.7</b>	<b>61.9 / 0.00</b>	<b>Peloso Cleaners 489 Preston St Ottawa ON K1S4N7</b>	<b>CDRY</b>
<b>Legal Name of Company:</b>					
<b><u>Waste Quantity by Year</u></b>					
<b>Reporting Year:</b>	2009				
<b>Quantity of PERC (kg):</b>	288				
<b>Total Waste Water (kg):</b>	0				
<b>Total Waste Water (L):</b>	-				
<b>Total Residue (kg):</b>	0				
<b>Total Residue (L):</b>	-				
<b>Total Mix (kg):</b>	332				
<b>Total Mix (L):</b>	-				
<b>Request for Confidentiality:</b>	No				
<b>Reason for Confidentiality:</b>					
<b>Reporting Year:</b>	2008				
<b>Quantity of PERC (kg):</b>	278				
<b>Total Waste Water (kg):</b>	0				
<b>Total Waste Water (L):</b>	-				
<b>Total Residue (kg):</b>	0				
<b>Total Residue (L):</b>	-				
<b>Total Mix (kg):</b>	328				

Map Key	Number of Records	Direction/ Distance (m)	Elev/Diff (m)	Site	DB
<b>Total Mix (L):</b>		-			
<b>Request for Confidentiality:</b>		No			
<b>Reason for Confidentiality:</b>					

23	1 of 1	NE/84.6	61.8 / -0.08	PRIVATE RESIDENCE 6 NORFOLK AVENUE FURNACE OIL TANK OTTAWA CITY ON K1S 4M4	SPL
<b>Ref No:</b>	107390			<b>Discharger Report:</b>	
<b>Site No:</b>				<b>Material Group:</b>	
<b>Incident Dt:</b>	//			<b>Health/Env Conseq:</b>	
<b>Year:</b>				<b>Client Type:</b>	
<b>Incident Cause:</b>	ABOVE-GROUND TANK LEAK			<b>Sector Type:</b>	
<b>Incident Event:</b>				<b>Agency Involved:</b>	
<b>Contaminant Code:</b>				<b>Nearest Watercourse:</b>	
<b>Contaminant Name:</b>				<b>Site Address:</b>	
<b>Contaminant Limit 1:</b>				<b>Site District Office:</b>	
<b>Contam Limit Freq 1:</b>				<b>Site Postal Code:</b>	
<b>Contaminant UN No 1:</b>				<b>Site Region:</b>	
<b>Environment Impact:</b>	POSSIBLE			<b>Site Municipality:</b>	20101
<b>Nature of Impact:</b>	Soil contamination			<b>Site Lot:</b>	
<b>Receiving Medium:</b>	LAND			<b>Site Conc:</b>	
<b>Receiving Env:</b>				<b>Northing:</b>	
<b>MOE Response:</b>				<b>Easting:</b>	
<b>Dt MOE Arvl on Scn:</b>				<b>Site Geo Ref Accu:</b>	
<b>MOE Reported Dt:</b>	11/15/1994			<b>Site Map Datum:</b>	
<b>Dt Document Closed:</b>				<b>SAC Action Class:</b>	
<b>Incident Reason:</b>	CORROSION			<b>Source Type:</b>	
<b>Site Name:</b>					
<b>Site County/District:</b>					
<b>Site Geo Ref Meth:</b>					
<b>Incident Summary:</b>	PRIVATE RESIDENCE: LEAKING FURNACE OIL TANK LINE DISCOVERED				
<b>Contaminant Qty:</b>					

24	1 of 1	ENE/87.7	61.8 / -0.08	505 PRESTON ST. ON	WWIS
<b>Well ID:</b>	7101176			<b>Data Entry Status:</b>	
<b>Construction Date:</b>				<b>Data Src:</b>	
<b>Primary Water Use:</b>	Monitoring and Test Hole			<b>Date Received:</b>	10/9/2007
<b>Sec. Water Use:</b>	0			<b>Selected Flag:</b>	Yes
<b>Final Well Status:</b>	Test Hole			<b>Abandonment Rec:</b>	
<b>Water Type:</b>				<b>Contractor:</b>	1844
<b>Casing Material:</b>				<b>Form Version:</b>	5
<b>Audit No:</b>	M00088			<b>Owner:</b>	
<b>Tag:</b>	A038556			<b>Street Name:</b>	505 PRESTON ST.
<b>Construction Method:</b>				<b>County:</b>	OTTAWA
<b>Elevation (m):</b>				<b>Municipality:</b>	OTTAWA CITY
<b>Elevation Reliability:</b>				<b>Site Info:</b>	
<b>Depth to Bedrock:</b>				<b>Lot:</b>	
<b>Well Depth:</b>				<b>Concession:</b>	
<b>Overburden/Bedrock:</b>				<b>Concession Name:</b>	
<b>Pump Rate:</b>				<b>Easting NAD83:</b>	
<b>Static Water Level:</b>				<b>Northing NAD83:</b>	
<b>Flowing (Y/N):</b>				<b>Zone:</b>	
<b>Flow Rate:</b>				<b>UTM Reliability:</b>	
<b>Clear/Cloudy:</b>					

**PDF URL (Map):** [https://d2khazk8e83rdv.cloudfront.net/moe\\_mapping/downloads/2Water/Wells\\_pdfs/7107101176.pdf](https://d2khazk8e83rdv.cloudfront.net/moe_mapping/downloads/2Water/Wells_pdfs/7107101176.pdf)

**Bore Hole Information**

<b>Map Key</b>	<b>Number of Records</b>	<b>Direction/ Distance (m)</b>	<b>Elev/Diff (m)</b>	<b>Site</b>	<b>DB</b>
<b>Bore Hole ID:</b> <b>DP2BR:</b> <b>Spatial Status:</b> <b>Code OB:</b> <b>Code OB Desc:</b> <b>Open Hole:</b> <b>Cluster Kind:</b> <b>Date Completed:</b> <b>Remarks:</b> <b>Elevrc Desc:</b> <b>Location Source Date:</b> <b>Improvement Location Source:</b> <b>Improvement Location Method:</b> <b>Source Revision Comment:</b> <b>Supplier Comment:</b>	1002525273			<b>Elevation:</b> 63.072383 <b>Elevrc:</b> <b>Zone:</b> 18 <b>East83:</b> 444645 <b>North83:</b> 5027440 <b>Org CS:</b> UTM83 <b>UTMRC:</b> 3 <b>UTMRC Desc:</b> margin of error : 10 - 30 m <b>Location Method:</b> wwr	
<b><u>Annular Space/Abandonment Sealing Record</u></b>					
<b>Plug ID:</b> <b>Layer:</b> <b>Plug From:</b> <b>Plug To:</b> <b>Plug Depth UOM:</b>	1002525277				
<b><u>Method of Construction &amp; Well Use</u></b>					
<b>Method Construction ID:</b> <b>Method Construction Code:</b> <b>Method Construction:</b> <b>Other Method Construction:</b>	1002525276			AUGER	
<b><u>Pipe Information</u></b>					
<b>Pipe ID:</b> <b>Casing No:</b> <b>Comment:</b> <b>Alt Name:</b>	1002525278		0		
<b><u>Construction Record - Casing</u></b>					
<b>Casing ID:</b> <b>Layer:</b> <b>Material:</b> <b>Open Hole or Material:</b> <b>Depth From:</b> <b>Depth To:</b> <b>Casing Diameter:</b> <b>Casing Diameter UOM:</b> <b>Casing Depth UOM:</b>	1002525280		5 PLASTIC 1.27		m
<b><u>Construction Record - Screen</u></b>					
<b>Screen ID:</b> <b>Layer:</b> <b>Slot:</b> <b>Screen Top Depth:</b> <b>Screen End Depth:</b> <b>Screen Material:</b> <b>Screen Depth UOM:</b> <b>Screen Diameter UOM:</b>	1002525279		1.27 4.27		m

<i>Map Key</i>	<i>Number of Records</i>	<i>Direction/ Distance (m)</i>	<i>Elev/Diff (m)</i>	<i>Site</i>	<i>DB</i>
----------------	--------------------------	--------------------------------	----------------------	-------------	-----------

Screen Diameter:

**Results of Well Yield Testing**

**Pump Test ID:** 1002525281  
**Pump Set At:**  
**Static Level:**  
**Final Level After Pumping:**  
**Recommended Pump Depth:**  
**Pumping Rate:**  
**Flowing Rate:**  
**Recommended Pump Rate:**  
**Levels UOM:**  
**Rate UOM:**  
**Water State After Test Code:**  
**Water State After Test:**  
**Pumping Test Method:**  
**Pumping Duration HR:**  
**Pumping Duration MIN:**  
**Flowing:**

**Hole Diameter**

**Hole ID:** 1002525275  
**Diameter:** 20  
**Depth From:**  
**Depth To:** 4.27  
**Hole Depth UOM:** m  
**Hole Diameter UOM:** cm

**Bore Hole Information**

<b>Bore Hole ID:</b> 1002525237	<b>Elevation:</b> 62.84568
<b>DP2BR:</b>	<b>Elevrc:</b>
<b>Spatial Status:</b>	<b>Zone:</b> 18
<b>Code OB:</b>	<b>East83:</b> 444600
<b>Code OB Desc:</b>	<b>North83:</b> 5027420
<b>Open Hole:</b>	<b>Org CS:</b> UTM83
<b>Cluster Kind:</b> This is a record from cluster log sheet	<b>UTMRC:</b> 3
<b>Date Completed:</b> 6/28/2007	<b>UTMRC Desc:</b> margin of error : 10 - 30 m
<b>Remarks:</b>	<b>Location Method:</b> wwr
<b>Elevrc Desc:</b>	
<b>Location Source Date:</b>	
<b>Improvement Location Source:</b>	
<b>Improvement Location Method:</b>	
<b>Source Revision Comment:</b>	
<b>Supplier Comment:</b>	

**Annular Space/Abandonment Sealing Record**

**Plug ID:** 1002525241  
**Layer:**  
**Plug From:**  
**Plug To:**  
**Plug Depth UOM:**

**Method of Construction & Well Use**

**Method Construction ID:** 1002525240  
**Method Construction Code:**



<b>Map Key</b>	<b>Number of Records</b>	<b>Direction/ Distance (m)</b>	<b>Elev/Diff (m)</b>	<b>Site</b>	<b>DB</b>
<b>Method Construction:</b>					
<b>Other Method Construction:</b>		AUGER			
<b><u>Pipe Information</u></b>					
<b>Pipe ID:</b>		1002525242			
<b>Casing No:</b>		0			
<b>Comment:</b>					
<b>Alt Name:</b>					
<b><u>Construction Record - Casing</u></b>					
<b>Casing ID:</b>		1002525244			
<b>Layer:</b>		5			
<b>Material:</b>		PLASTIC			
<b>Open Hole or Material:</b>		PLASTIC			
<b>Depth From:</b>		1.27			
<b>Depth To:</b>		1.27			
<b>Casing Diameter:</b>					
<b>Casing Diameter UOM:</b>					
<b>Casing Depth UOM:</b>		m			
<b><u>Construction Record - Screen</u></b>					
<b>Screen ID:</b>		1002525243			
<b>Layer:</b>					
<b>Slot:</b>					
<b>Screen Top Depth:</b>		1.27			
<b>Screen End Depth:</b>		4.27			
<b>Screen Material:</b>					
<b>Screen Depth UOM:</b>		m			
<b>Screen Diameter UOM:</b>					
<b>Screen Diameter:</b>					
<b><u>Results of Well Yield Testing</u></b>					
<b>Pump Test ID:</b>		1002525245			
<b>Pump Set At:</b>					
<b>Static Level:</b>					
<b>Final Level After Pumping:</b>					
<b>Recommended Pump Depth:</b>					
<b>Pumping Rate:</b>					
<b>Flowing Rate:</b>					
<b>Recommended Pump Rate:</b>					
<b>Levels UOM:</b>					
<b>Rate UOM:</b>					
<b>Water State After Test Code:</b>					
<b>Water State After Test:</b>					
<b>Pumping Test Method:</b>					
<b>Pumping Duration HR:</b>					
<b>Pumping Duration MIN:</b>					
<b>Flowing:</b>					
<b><u>Hole Diameter</u></b>					
<b>Hole ID:</b>		1002525239			
<b>Diameter:</b>		20			
<b>Depth From:</b>					
<b>Depth To:</b>		4.27			
<b>Hole Depth UOM:</b>		m			
<b>Hole Diameter UOM:</b>		cm			

<i>Map Key</i>	<i>Number of Records</i>	<i>Direction/ Distance (m)</i>	<i>Elev/Diff (m)</i>	<i>Site</i>	<i>DB</i>
<b><u>Bore Hole Information</u></b>					
<b>Bore Hole ID:</b>	1002525246			<b>Elevation:</b>	62.911006
<b>DP2BR:</b>				<b>Elevrc:</b>	
<b>Spatial Status:</b>				<b>Zone:</b>	18
<b>Code OB:</b>				<b>East83:</b>	444612
<b>Code OB Desc:</b>				<b>North83:</b>	5027434
<b>Open Hole:</b>				<b>Org CS:</b>	UTM83
<b>Cluster Kind:</b>	This is a record from cluster log sheet			<b>UTMRC:</b>	3
<b>Date Completed:</b>	6/28/2007			<b>UTMRC Desc:</b>	margin of error : 10 - 30 m
<b>Remarks:</b>				<b>Location Method:</b>	wwr
<b>Elevrc Desc:</b>					
<b>Location Source Date:</b>					
<b>Improvement Location Source:</b>					
<b>Improvement Location Method:</b>					
<b>Source Revision Comment:</b>					
<b>Supplier Comment:</b>					
<b><u>Annular Space/Abandonment Sealing Record</u></b>					
<b>Plug ID:</b>	1002525250				
<b>Layer:</b>					
<b>Plug From:</b>					
<b>Plug To:</b>					
<b>Plug Depth UOM:</b>					
<b><u>Method of Construction &amp; Well Use</u></b>					
<b>Method Construction ID:</b>	1002525249				
<b>Method Construction Code:</b>					
<b>Method Construction:</b>					
<b>Other Method Construction:</b>	AUGER				
<b><u>Pipe Information</u></b>					
<b>Pipe ID:</b>	1002525251				
<b>Casing No:</b>	0				
<b>Comment:</b>					
<b>Alt Name:</b>					
<b><u>Construction Record - Casing</u></b>					
<b>Casing ID:</b>	1002525253				
<b>Layer:</b>					
<b>Material:</b>	5				
<b>Open Hole or Material:</b>	PLASTIC				
<b>Depth From:</b>					
<b>Depth To:</b>	1.27				
<b>Casing Diameter:</b>					
<b>Casing Diameter UOM:</b>					
<b>Casing Depth UOM:</b>	m				
<b><u>Construction Record - Screen</u></b>					
<b>Screen ID:</b>	1002525252				
<b>Layer:</b>					
<b>Slot:</b>					
<b>Screen Top Depth:</b>	1.27				
<b>Screen End Depth:</b>	4.27				

Map Key	Number of Records	Direction/ Distance (m)	Elev/Diff (m)	Site	DB
<b>Screen Material:</b>					
<b>Screen Depth UOM:</b> m					
<b>Screen Diameter UOM:</b>					
<b>Screen Diameter:</b>					
<b><u>Results of Well Yield Testing</u></b>					
<b>Pump Test ID:</b> 1002525254					
<b>Pump Set At:</b>					
<b>Static Level:</b>					
<b>Final Level After Pumping:</b>					
<b>Recommended Pump Depth:</b>					
<b>Pumping Rate:</b>					
<b>Flowing Rate:</b>					
<b>Recommended Pump Rate:</b>					
<b>Levels UOM:</b>					
<b>Rate UOM:</b>					
<b>Water State After Test Code:</b>					
<b>Water State After Test:</b>					
<b>Pumping Test Method:</b>					
<b>Pumping Duration HR:</b>					
<b>Pumping Duration MIN:</b>					
<b>Flowing:</b>					
<b><u>Hole Diameter</u></b>					
<b>Hole ID:</b> 1002525248					
<b>Diameter:</b> 20					
<b>Depth From:</b>					
<b>Depth To:</b> 4.27					
<b>Hole Depth UOM:</b> m					
<b>Hole Diameter UOM:</b> cm					
<b><u>Bore Hole Information</u></b>					
<b>Bore Hole ID:</b> 1001480691					
<b>DP2BR:</b>					
<b>Spatial Status:</b>					
<b>Code OB:</b>					
<b>Code OB Desc:</b>					
<b>Open Hole:</b> No					
<b>Cluster Kind:</b>					
<b>Date Completed:</b> 6/28/2007					
<b>Remarks:</b>					
<b>Elevrc Desc:</b>					
<b>Location Source Date:</b>					
<b>Improvement Location Source:</b>					
<b>Improvement Location Method:</b>					
<b>Source Revision Comment:</b>					
<b>Supplier Comment:</b>					
<b><u>Overburden and Bedrock</u></b>					
<b><u>Materials Interval</u></b>					
<b>Formation ID:</b> 1002525283					
<b>Layer:</b> 1					
<b>Color:</b> 6					
<b>General Color:</b> BROWN					
<b>Mat1:</b> 34					
<b>Most Common Material:</b> TILL					
<b>Mat2:</b> 28					
<b>Mat2 Desc:</b> SAND					

<b>Map Key</b>	<b>Number of Records</b>	<b>Direction/ Distance (m)</b>	<b>Elev/Diff (m)</b>	<b>Site</b>	<b>DB</b>
<b>Mat3:</b>		11			
<b>Mat3 Desc:</b>		GRAVEL			
<b>Formation Top Depth:</b>		0			
<b>Formation End Depth:</b>		4.27			
<b>Formation End Depth UOM:</b>		m			
<b><u>Annular Space/Abandonment Sealing Record</u></b>					
<b>Plug ID:</b>		1002525286			
<b>Layer:</b>		1			
<b>Plug From:</b>		0.5			
<b>Plug To:</b>		1.1			
<b>Plug Depth UOM:</b>		m			
<b><u>Method of Construction &amp; Well Use</u></b>					
<b>Method Construction ID:</b>		1002525291			
<b>Method Construction Code:</b>		5			
<b>Method Construction:</b>		Air Percussion			
<b>Other Method Construction:</b>		AUGER			
<b><u>Pipe Information</u></b>					
<b>Pipe ID:</b>		1002525282			
<b>Casing No:</b>		0			
<b>Comment:</b>					
<b>Alt Name:</b>					
<b><u>Construction Record - Casing</u></b>					
<b>Casing ID:</b>		1002525287			
<b>Layer:</b>		1			
<b>Material:</b>		5			
<b>Open Hole or Material:</b>		PLASTIC			
<b>Depth From:</b>		0			
<b>Depth To:</b>		1.27			
<b>Casing Diameter:</b>		51			
<b>Casing Diameter UOM:</b>		cm			
<b>Casing Depth UOM:</b>		m			
<b><u>Construction Record - Screen</u></b>					
<b>Screen ID:</b>		1002525288			
<b>Layer:</b>		1			
<b>Slot:</b>		10			
<b>Screen Top Depth:</b>					
<b>Screen End Depth:</b>					
<b>Screen Material:</b>		5			
<b>Screen Depth UOM:</b>		m			
<b>Screen Diameter UOM:</b>		cm			
<b>Screen Diameter:</b>		5.8			
<b><u>Hole Diameter</u></b>					
<b>Hole ID:</b>		1002525285			
<b>Diameter:</b>		10			
<b>Depth From:</b>		1.52			
<b>Depth To:</b>		4.57			
<b>Hole Depth UOM:</b>		m			

<i>Map Key</i>	<i>Number of Records</i>	<i>Direction/ Distance (m)</i>	<i>Elev/Diff (m)</i>	<i>Site</i>	<i>DB</i>
<b>Hole Diameter UOM:</b>		cm			
<b><u>Hole Diameter</u></b>					
<b>Hole ID:</b>	1002525284				
<b>Diameter:</b>	20				
<b>Depth From:</b>	0				
<b>Depth To:</b>	1.52				
<b>Hole Depth UOM:</b>	m				
<b>Hole Diameter UOM:</b>	cm				
<b><u>Bore Hole Information</u></b>					
<b>Bore Hole ID:</b>	1002525255			<b>Elevation:</b>	62.994632
<b>DP2BR:</b>				<b>Elevrc:</b>	
<b>Spatial Status:</b>				<b>Zone:</b>	18
<b>Code OB:</b>				<b>East83:</b>	444635
<b>Code OB Desc:</b>				<b>North83:</b>	5027433
<b>Open Hole:</b>				<b>Org CS:</b>	UTM83
<b>Cluster Kind:</b>	This is a record from cluster log sheet			<b>UTMRC:</b>	3
<b>Date Completed:</b>	6/27/2007			<b>UTMRC Desc:</b>	margin of error : 10 - 30 m
<b>Remarks:</b>				<b>Location Method:</b>	wwr
<b>Elevrc Desc:</b>					
<b>Location Source Date:</b>					
<b>Improvement Location Source:</b>					
<b>Improvement Location Method:</b>					
<b>Source Revision Comment:</b>					
<b>Supplier Comment:</b>					
<b><u>Annular Space/Abandonment Sealing Record</u></b>					
<b>Plug ID:</b>	1002525259				
<b>Layer:</b>					
<b>Plug From:</b>					
<b>Plug To:</b>					
<b>Plug Depth UOM:</b>					
<b><u>Method of Construction &amp; Well Use</u></b>					
<b>Method Construction ID:</b>	1002525258				
<b>Method Construction Code:</b>					
<b>Method Construction:</b>					
<b>Other Method Construction:</b>	AUGER				
<b><u>Pipe Information</u></b>					
<b>Pipe ID:</b>	1002525260				
<b>Casing No:</b>	0				
<b>Comment:</b>					
<b>Alt Name:</b>					
<b><u>Construction Record - Casing</u></b>					
<b>Casing ID:</b>	1002525262				
<b>Layer:</b>					
<b>Material:</b>	5				
<b>Open Hole or Material:</b>	PLASTIC				
<b>Depth From:</b>					
<b>Depth To:</b>	1.27				

<i>Map Key</i>	<i>Number of Records</i>	<i>Direction/ Distance (m)</i>	<i>Elev/Diff (m)</i>	<i>Site</i>	<i>DB</i>
<b>Casing Diameter:</b>					
<b>Casing Diameter UOM:</b>					
<b>Casing Depth UOM:</b>		m			
<b><u>Construction Record - Screen</u></b>					
<b>Screen ID:</b>		1002525261			
<b>Layer:</b>					
<b>Slot:</b>					
<b>Screen Top Depth:</b>		1.27			
<b>Screen End Depth:</b>		4.27			
<b>Screen Material:</b>					
<b>Screen Depth UOM:</b>		m			
<b>Screen Diameter UOM:</b>					
<b>Screen Diameter:</b>					
<b><u>Results of Well Yield Testing</u></b>					
<b>Pump Test ID:</b>		1002525263			
<b>Pump Set At:</b>					
<b>Static Level:</b>					
<b>Final Level After Pumping:</b>					
<b>Recommended Pump Depth:</b>					
<b>Pumping Rate:</b>					
<b>Flowing Rate:</b>					
<b>Recommended Pump Rate:</b>					
<b>Levels UOM:</b>					
<b>Rate UOM:</b>					
<b>Water State After Test Code:</b>					
<b>Water State After Test:</b>					
<b>Pumping Test Method:</b>					
<b>Pumping Duration HR:</b>					
<b>Pumping Duration MIN:</b>					
<b>Flowing:</b>					
<b><u>Hole Diameter</u></b>					
<b>Hole ID:</b>		1002525257			
<b>Diameter:</b>		20			
<b>Depth From:</b>					
<b>Depth To:</b>		4.27			
<b>Hole Depth UOM:</b>		m			
<b>Hole Diameter UOM:</b>		cm			
<b><u>Bore Hole Information</u></b>					
<b>Bore Hole ID:</b>	1002525264		<b>Elevation:</b>	63.001068	
<b>DP2BR:</b>			<b>Elevrc:</b>		
<b>Spatial Status:</b>			<b>Zone:</b>	18	
<b>Code OB:</b>			<b>East83:</b>	444644	
<b>Code OB Desc:</b>			<b>North83:</b>	5027433	
<b>Open Hole:</b>			<b>Org CS:</b>	UTM83	
<b>Cluster Kind:</b>	This is a record from cluster log sheet		<b>UTMRC:</b>	3	
<b>Date Completed:</b>	6/27/2007		<b>UTMRC Desc:</b>	margin of error : 10 - 30 m	
<b>Remarks:</b>			<b>Location Method:</b>	wwr	
<b>Elevrc Desc:</b>					
<b>Location Source Date:</b>					
<b>Improvement Location Source:</b>					
<b>Improvement Location Method:</b>					
<b>Source Revision Comment:</b>					
<b>Supplier Comment:</b>					



<b>Map Key</b>	<b>Number of Records</b>	<b>Direction/ Distance (m)</b>	<b>Elev/Diff (m)</b>	<b>Site</b>	<b>DB</b>
<b><u>Annular Space/Abandonment Sealing Record</u></b>					
<b>Plug ID:</b>		1002525268			
<b>Layer:</b>					
<b>Plug From:</b>					
<b>Plug To:</b>					
<b>Plug Depth UOM:</b>					
<b><u>Method of Construction &amp; Well Use</u></b>					
<b>Method Construction ID:</b>		1002525267			
<b>Method Construction Code:</b>					
<b>Method Construction:</b>					
<b>Other Method Construction:</b>		AUGER			
<b><u>Pipe Information</u></b>					
<b>Pipe ID:</b>		1002525269			
<b>Casing No:</b>		0			
<b>Comment:</b>					
<b>Alt Name:</b>					
<b><u>Construction Record - Casing</u></b>					
<b>Casing ID:</b>		1002525271			
<b>Layer:</b>					
<b>Material:</b>		5			
<b>Open Hole or Material:</b>		PLASTIC			
<b>Depth From:</b>					
<b>Depth To:</b>		1.27			
<b>Casing Diameter:</b>					
<b>Casing Diameter UOM:</b>					
<b>Casing Depth UOM:</b>		m			
<b><u>Construction Record - Screen</u></b>					
<b>Screen ID:</b>		1002525270			
<b>Layer:</b>					
<b>Slot:</b>					
<b>Screen Top Depth:</b>		1.27			
<b>Screen End Depth:</b>		4.25			
<b>Screen Material:</b>					
<b>Screen Depth UOM:</b>		m			
<b>Screen Diameter UOM:</b>					
<b>Screen Diameter:</b>					
<b><u>Results of Well Yield Testing</u></b>					
<b>Pump Test ID:</b>		1002525272			
<b>Pump Set At:</b>					
<b>Static Level:</b>					
<b>Final Level After Pumping:</b>					
<b>Recommended Pump Depth:</b>					
<b>Pumping Rate:</b>					
<b>Flowing Rate:</b>					
<b>Recommended Pump Rate:</b>					
<b>Levels UOM:</b>					
<b>Rate UOM:</b>					
<b>Water State After Test Code:</b>					
<b>Water State After Test:</b>					

Map Key	Number of Records	Direction/ Distance (m)	Elev/Diff (m)	Site	DB
---------	-------------------	----------------------------	------------------	------	----

Pumping Test Method:  
Pumping Duration HR:  
Pumping Duration MIN:  
Flowing:

**Hole Diameter**

Hole ID: 1002525266  
Diameter: 20  
Depth From:  
Depth To: 4.25  
Hole Depth UOM: m  
Hole Diameter UOM: cm

<a href="#">25</a>	1 of 1	NW/88.8	62.9 / 1.03	ON	WWIS
--------------------	--------	---------	-------------	----	------

Well ID: 7224486	Data Entry Status: Yes
Construction Date:	Data Src:
Primary Water Use:	Date Received: 7/24/2014
Sec. Water Use:	Selected Flag: Yes
Final Well Status:	Abandonment Rec:
Water Type:	Contractor: 6964
Casing Material:	Form Version: 8
Audit No: C22340	Owner:
Tag: A137269	Street Name:
Construction Method:	County: OTTAWA
Elevation (m):	Municipality: NEPEAN TOWNSHIP
Elevation Reliability:	Site Info:
Depth to Bedrock:	Lot:
Well Depth:	Concession:
Overburden/Bedrock:	Concession Name:
Pump Rate:	Easting NAD83:
Static Water Level:	Northing NAD83:
Flowing (Y/N):	Zone:
Flow Rate:	UTM Reliability:
Clear/Cloudy:	

PDF URL (Map):

**Bore Hole Information**

Bore Hole ID: 1004964403	Elevation: 62.59444
DP2BR:	Elevrc:
Spatial Status:	Zone: 18
Code OB:	East83: 444538
Code OB Desc:	North83: 5027464
Open Hole:	Org CS: UTM83
Cluster Kind:	UTMRC: 4
Date Completed: 2/20/2014	UTMRC Desc: margin of error : 30 m - 100 m
Remarks:	Location Method: wwr
Elevrc Desc:	
Location Source Date:	
Improvement Location Source:	
Improvement Location Method:	
Source Revision Comment:	
Supplier Comment:	

<a href="#">26</a>	1 of 16	NNE/91.2	61.9 / 0.00	CP BULK SYSTEMS 485 PRESTON TANK TRUCK (CARGO) OTTAWA CITY ON K1S 4N7	SPL
--------------------	---------	----------	-------------	---	-----

Ref No: 35906 Discharger Report:

Map Key	Number of Records	Direction/ Distance (m)	Elev/Diff (m)	Site	DB
<b>Site No:</b> <b>Incident Dt:</b> 6/7/1990 <b>Year:</b> <b>Incident Cause:</b> VALVE/FITTING LEAK OR FAILURE <b>Incident Event:</b> <b>Contaminant Code:</b> <b>Contaminant Name:</b> <b>Contaminant Limit 1:</b> <b>Contam Limit Freq 1:</b> <b>Contaminant UN No 1:</b> <b>Environment Impact:</b> NOT ANTICIPATED <b>Nature of Impact:</b> <b>Receiving Medium:</b> LAND / AIR <b>Receiving Env:</b> <b>MOE Response:</b> <b>Dt MOE Arvl on Scn:</b> <b>MOE Reported Dt:</b> 6/7/1990 <b>Dt Document Closed:</b> <b>Incident Reason:</b> EQUIPMENT FAILURE <b>Site Name:</b> <b>Site County/District:</b> <b>Site Geo Ref Meth:</b> <b>Incident Summary:</b> C.P.BULK SYSTEMS TANKER TRUCK-2 L GASOLINE TO ASPHALT FROM HOSE. <b>Contaminant Qty:</b>					
<a href="#">26</a>	2 of 16	NNE/91.2	61.9 / 0.00	SUNYS PETROLEUM INC 485 PRESTON ST OTTAWA ON K1S4N7	PRT
<b>Location ID:</b> 11045 <b>Type:</b> retail <b>Expiry Date:</b> 1995-12-31 <b>Capacity (L):</b> 72600 <b>Licence #:</b> 0052866001					
<a href="#">26</a>	3 of 16	NNE/91.2	61.9 / 0.00	SUNYS PETROLEUM INC 485 PRESTON ST OTTAWA ON K1S 4N7	RST
<b>Headcode:</b> 01186800 <b>Headcode Desc:</b> SERVICE STATIONS-GASOLINE, OIL & NATURAL GAS <b>Phone:</b> 6132381411 <b>List Name:</b> <b>Description:</b>					
<a href="#">26</a>	4 of 16	NNE/91.2	61.9 / 0.00	AGGARWAL ENTERPRISES LIMITED 485 PRESTON ST OTTAWA ON K1S 4N7	FSTH
<b>License Issue Date:</b> 8/1/2002 <b>Tank Status:</b> Pending Renewal <b>Tank Status As Of:</b> August 2007 <b>Operation Type:</b> Retail Fuel Outlet <b>Facility Type:</b> Gasoline Station - Full Serve					
<b>--Details--</b> <b>Status:</b> Active <b>Year of Installation:</b> 1990 <b>Corrosion Protection:</b> <b>Capacity:</b> 13600					

Map Key	Number of Records	Direction/ Distance (m)	Elev/Diff (m)	Site	DB
<b>Tank Fuel Type:</b>		Liquid Fuel Single Wall UST - Gasoline			
<b>Status:</b>		Active			
<b>Year of Installation:</b>		1990			
<b>Corrosion Protection:</b>					
<b>Capacity:</b>		22700			
<b>Tank Fuel Type:</b>		Liquid Fuel Single Wall UST - Gasoline			
<b>Status:</b>		Active			
<b>Year of Installation:</b>		1990			
<b>Corrosion Protection:</b>					
<b>Capacity:</b>		22700			
<b>Tank Fuel Type:</b>		Liquid Fuel Single Wall UST - Gasoline			
<b>Status:</b>		Active			
<b>Year of Installation:</b>		1975			
<b>Corrosion Protection:</b>					
<b>Capacity:</b>		13600			
<b>Tank Fuel Type:</b>		Liquid Fuel Single Wall UST - Diesel			
<a href="#">26</a>	5 of 16	NNE/91.2	61.9 / 0.00	VIVIAN TRAPANNI 485 PRESTON ST., OTTAWA ON K1S 4N7	GEN
<b>Generator No:</b>		ON3178449		<b>PO Box No:</b>	
<b>Status:</b>				<b>Country:</b>	
<b>Approval Years:</b>		07,08		<b>Choice of Contact:</b>	
<b>Contam. Facility:</b>				<b>Co Admin:</b>	
<b>MHSW Facility:</b>				<b>Phone No Admin:</b>	
<b>SIC Code:</b>		447190			
<b>SIC Description:</b>		Other Gasoline Stations			
<b>Detail(s)</b>					
<b>Waste Class:</b>		221			
<b>Waste Class Desc:</b>		LIGHT FUELS			
<a href="#">26</a>	6 of 16	NNE/91.2	61.9 / 0.00	AGGARWAL ENTERPRISES LIMITED 485 PRESTON ST OTTAWA ON K1S 4N7	DTNK
<b><u>Delisted Expired Fuel Safety Facilities</u></b>					
<b>Instance No:</b>		9745927			
<b>Status:</b>		EXPIRED			
<b>Instance ID:</b>					
<b>Instance Type:</b>		FS Facility			
<b>Description:</b>					
<b>TSSA Program Area:</b>					
<b>Maximum Hazard Rank:</b>					
<b>Facility Type:</b>					
<b>Expired Date:</b>		4/12/2010 12:04			
<b>Original Source:</b>		EXP			
<b>Record Date:</b>		Up to May 2013			
<a href="#">26</a>	7 of 16	NNE/91.2	61.9 / 0.00	AGGARWAL ENTERPRISES LIMITED 485 PRESTON ST OTTAWA ON	DTNK

Map Key	Number of Records	Direction/ Distance (m)	Elev/Diff (m)	Site	DB
---------	-------------------	----------------------------	------------------	------	----

Delisted Expired Fuel Safety Facilities

Instance No: 10905628  
 Status: EXPIRED  
 Instance ID: 50992  
 Instance Type: FS Piping  
 Description: FS Piping  
 TSSA Program Area:  
 Maximum Hazard Rank:  
 Facility Type:  
 Expired Date:  
 Original Source: EXP  
 Record Date: Up to Mar 2012

<a href="#">26</a>	8 of 16	NNE/91.2	61.9 / 0.00	AGGARWAL ENTERPRISES LIMITED 485 PRESTON ST OTTAWA ON	DTNK
--------------------	---------	----------	-------------	---	------

Delisted Expired Fuel Safety Facilities

Instance No: 10905622  
 Status: EXPIRED  
 Instance ID: 51398  
 Instance Type: FS Piping  
 Description: FS Piping  
 TSSA Program Area:  
 Maximum Hazard Rank:  
 Facility Type:  
 Expired Date:  
 Original Source: EXP  
 Record Date: Up to Mar 2012

<a href="#">26</a>	9 of 16	NNE/91.2	61.9 / 0.00	AGGARWAL ENTERPRISES LIMITED 485 PRESTON ST OTTAWA K1S 4N7 ON CA ON	EXP
--------------------	---------	----------	-------------	---	-----

Instance No:	10905589	Model:	NULL
Status:	EXPIRED	Quantity:	1
Instance ID:		Unit of Measure:	EA
Instance Type:		Fuel Type2:	NULL
Instance Creation Dt:	3/20/1992	Fuel Type3:	NULL
Instance Install Dt:	3/20/1992	Piping Steel:	
Item:		Piping Galvanized:	
Item Description:	FS Liquid Fuel Tank	Tank Single Wall St:	
Facility Type:	FS LIQUID FUEL TANK	Piping Underground:	
Overfill Prot Type:	NULL	Tank Underground:	
Creation Date:	7/5/2009 1:22:07 AM	Panam Related:	NULL
Expired Date:		Panam Venue Nm:	NULL
Manufacturer:	NULL		
Source:	FS Liquid Fuel Tank		
Description:	removed per March 2009 inspection - see attachment on SR 009745942-002		
Serial No:	NULL		
Ulc Standard:	NULL		
Facility Location:	485 PRESTON ST OTTAWA K1S 4N7 ON CA		

<a href="#">26</a>	10 of 16	NNE/91.2	61.9 / 0.00	AGGARWAL ENTERPRISES LIMITED 485 PRESTON ST OTTAWA K1S 4N7 ON CA	EXP
--------------------	----------	----------	-------------	---	-----

Map Key	Number of Records	Direction/ Distance (m)	Elev/Diff (m)	Site	DB
				ON	
<b>Instance No:</b>	10905598			<b>Model:</b>	NULL
<b>Status:</b>	EXPIRED			<b>Quantity:</b>	1
<b>Instance ID:</b>				<b>Unit of Measure:</b>	EA
<b>Instance Type:</b>				<b>Fuel Type2:</b>	NULL
<b>Instance Creation Dt:</b>	3/20/1992			<b>Fuel Type3:</b>	NULL
<b>Instance Install Dt:</b>	3/20/1992			<b>Piping Steel:</b>	
<b>Item:</b>				<b>Piping Galvanized:</b>	
<b>Item Description:</b>	FS Liquid Fuel Tank			<b>Tank Single Wall St:</b>	
<b>Facility Type:</b>	FS LIQUID FUEL TANK			<b>Piping Underground:</b>	
<b>Overfill Prot Type:</b>	NULL			<b>Tank Underground:</b>	
<b>Creation Date:</b>	7/5/2009 1:22:07 AM			<b>Panam Related:</b>	NULL
<b>Expired Date:</b>				<b>Panam Venue Nm:</b>	NULL
<b>Manufacturer:</b>	NULL				
<b>Source:</b>	FS Liquid Fuel Tank				
<b>Description:</b>	removed per March 2009 inspection - see attachment on SR 009745942-002				
<b>Serial No:</b>	NULL				
<b>Ulc Standard:</b>	NULL				
<b>Facility Location:</b>	485 PRESTON ST OTTAWA K1S 4N7 ON CA				

<a href="#">26</a>	11 of 16	NNE/91.2	61.9 / 0.00	AGGARWAL ENTERPRISES LIMITED 485 PRESTON ST OTTAWA K1S 4N7 ON CA ON	EXP
<b>Instance No:</b>	10905604			<b>Model:</b>	NULL
<b>Status:</b>	EXPIRED			<b>Quantity:</b>	1
<b>Instance ID:</b>				<b>Unit of Measure:</b>	EA
<b>Instance Type:</b>				<b>Fuel Type2:</b>	NULL
<b>Instance Creation Dt:</b>	3/20/1992			<b>Fuel Type3:</b>	NULL
<b>Instance Install Dt:</b>	3/20/1992			<b>Piping Steel:</b>	
<b>Item:</b>				<b>Piping Galvanized:</b>	
<b>Item Description:</b>	FS Liquid Fuel Tank			<b>Tank Single Wall St:</b>	
<b>Facility Type:</b>	FS LIQUID FUEL TANK			<b>Piping Underground:</b>	
<b>Overfill Prot Type:</b>	NULL			<b>Tank Underground:</b>	
<b>Creation Date:</b>	7/5/2009 1:22:08 AM			<b>Panam Related:</b>	NULL
<b>Expired Date:</b>				<b>Panam Venue Nm:</b>	NULL
<b>Manufacturer:</b>	NULL				
<b>Source:</b>	FS Liquid Fuel Tank				
<b>Description:</b>	removed per March 2009 inspection - see attachment on SR 009745942-002				
<b>Serial No:</b>	NULL				
<b>Ulc Standard:</b>	NULL				
<b>Facility Location:</b>	485 PRESTON ST OTTAWA K1S 4N7 ON CA				

<a href="#">26</a>	12 of 16	NNE/91.2	61.9 / 0.00	AGGARWAL ENTERPRISES LIMITED 485 PRESTON ST OTTAWA K1S 4N7 ON CA ON	EXP
<b>Instance No:</b>	10905613			<b>Model:</b>	NULL
<b>Status:</b>	EXPIRED			<b>Quantity:</b>	1
<b>Instance ID:</b>				<b>Unit of Measure:</b>	EA
<b>Instance Type:</b>				<b>Fuel Type2:</b>	NULL
<b>Instance Creation Dt:</b>	3/20/1992			<b>Fuel Type3:</b>	NULL
<b>Instance Install Dt:</b>	3/20/1992			<b>Piping Steel:</b>	
<b>Item:</b>				<b>Piping Galvanized:</b>	
<b>Item Description:</b>	FS Liquid Fuel Tank			<b>Tank Single Wall St:</b>	
<b>Facility Type:</b>	FS LIQUID FUEL TANK			<b>Piping Underground:</b>	
<b>Overfill Prot Type:</b>	NULL			<b>Tank Underground:</b>	
<b>Creation Date:</b>	7/5/2009 1:22:10 AM			<b>Panam Related:</b>	NULL
<b>Expired Date:</b>				<b>Panam Venue Nm:</b>	NULL
<b>Manufacturer:</b>	NULL				
<b>Source:</b>	FS Liquid Fuel Tank				



Map Key	Number of Records	Direction/ Distance (m)	Elev/Diff (m)	Site	DB
<b>Description:</b>		removed per March 2009 inspection - see attachment on SR 009745942-002			
<b>Serial No:</b>		NULL			
<b>Ulc Standard:</b>		NULL			
<b>Facility Location:</b>		485 PRESTON ST OTTAWA K1S 4N7 ON CA			

<a href="#">26</a>	13 of 16	NNE/91.2	61.9 / 0.00	AGGARWAL ENTERPRISES LIMITED 485 PRESTON ST OTTAWA K1S 4N7 ON CA ON	FST
<b>Instance No:</b>		10905598		<b>Manufacturer:</b>	
<b>Status:</b>				<b>Serial No:</b>	
<b>Cont Name:</b>				<b>Ulc Standard:</b>	
<b>Instance Type:</b>				<b>Quantity:</b>	
<b>Item:</b>		FS LIQUID FUEL TANK		<b>Unit of Measure:</b>	
<b>Item Description:</b>		FS Liquid Fuel Tank		<b>Fuel Type:</b> Gasoline	
<b>Tank Type:</b>		Single Wall UST		<b>Fuel Type2:</b> NULL	
<b>Install Date:</b>		3/20/1992		<b>Fuel Type3:</b> NULL	
<b>Install Year:</b>		1990		<b>Piping Steel:</b>	
<b>Years in Service:</b>				<b>Piping Galvanized:</b>	
<b>Model:</b>		NULL		<b>Tanks Single Wall St:</b>	
<b>Description:</b>				<b>Piping Underground:</b>	
<b>Capacity:</b>		13600		<b>Num Underground:</b>	
<b>Tank Material:</b>		Steel		<b>Panam Related:</b>	
<b>Corrosion Protect:</b>				<b>Panam Venue:</b>	
<b>Overfill Protect:</b>					
<b>Facility Type:</b>		FS Liquid Fuel Tank			
<b>Parent Facility Type:</b>					
<b>Facility Location:</b>					
<b>Device Installed Location:</b>		485 PRESTON ST OTTAWA K1S 4N7 ON CA			
<b><u>Fuel Storage Tank Details</u></b>					
<b>Owner Account Name:</b>		AGGARWAL ENTERPRISES LIMITED			

<a href="#">26</a>	14 of 16	NNE/91.2	61.9 / 0.00	AGGARWAL ENTERPRISES LIMITED 485 PRESTON ST OTTAWA K1S 4N7 ON CA ON	FST
<b>Instance No:</b>		10905604		<b>Manufacturer:</b>	
<b>Status:</b>				<b>Serial No:</b>	
<b>Cont Name:</b>				<b>Ulc Standard:</b>	
<b>Instance Type:</b>				<b>Quantity:</b>	
<b>Item:</b>		FS LIQUID FUEL TANK		<b>Unit of Measure:</b>	
<b>Item Description:</b>		FS Liquid Fuel Tank		<b>Fuel Type:</b> Gasoline	
<b>Tank Type:</b>		Single Wall UST		<b>Fuel Type2:</b> NULL	
<b>Install Date:</b>		3/20/1992		<b>Fuel Type3:</b> NULL	
<b>Install Year:</b>		1990		<b>Piping Steel:</b>	
<b>Years in Service:</b>				<b>Piping Galvanized:</b>	
<b>Model:</b>		NULL		<b>Tanks Single Wall St:</b>	
<b>Description:</b>				<b>Piping Underground:</b>	
<b>Capacity:</b>		22700		<b>Num Underground:</b>	
<b>Tank Material:</b>		Steel		<b>Panam Related:</b>	
<b>Corrosion Protect:</b>				<b>Panam Venue:</b>	
<b>Overfill Protect:</b>					
<b>Facility Type:</b>		FS Liquid Fuel Tank			
<b>Parent Facility Type:</b>					
<b>Facility Location:</b>					
<b>Device Installed Location:</b>		485 PRESTON ST OTTAWA K1S 4N7 ON CA			
<b><u>Fuel Storage Tank Details</u></b>					
<b>Owner Account Name:</b>		AGGARWAL ENTERPRISES LIMITED			

Map Key	Number of Records	Direction/ Distance (m)	Elev/Diff (m)	Site	DB
<a href="#">26</a>	15 of 16	NNE/91.2	61.9 / 0.00	AGGARWAL ENTERPRISES LIMITED 485 PRESTON ST OTTAWA K1S 4N7 ON CA ON	FST
<p><b>Instance No:</b> 10905613      <b>Manufacturer:</b></p> <p><b>Status:</b>      <b>Serial No:</b></p> <p><b>Cont Name:</b>      <b>Ulc Standard:</b></p> <p><b>Instance Type:</b>      <b>Quantity:</b></p> <p><b>Item:</b> FS LIQUID FUEL TANK      <b>Unit of Measure:</b></p> <p><b>Item Description:</b> FS Liquid Fuel Tank      <b>Fuel Type:</b> Gasoline</p> <p><b>Tank Type:</b> Single Wall UST      <b>Fuel Type2:</b> NULL</p> <p><b>Install Date:</b> 3/20/1992      <b>Fuel Type3:</b> NULL</p> <p><b>Install Year:</b> 1990      <b>Piping Steel:</b></p> <p><b>Years in Service:</b>      <b>Piping Galvanized:</b></p> <p><b>Model:</b> NULL      <b>Tanks Single Wall St:</b></p> <p><b>Description:</b>      <b>Piping Underground:</b></p> <p><b>Capacity:</b> 22700      <b>Num Underground:</b></p> <p><b>Tank Material:</b> Steel      <b>Panam Related:</b></p> <p><b>Corrosion Protect:</b>      <b>Panam Venue:</b></p> <p><b>Overfill Protect:</b></p> <p><b>Facility Type:</b> FS Liquid Fuel Tank</p> <p><b>Parent Facility Type:</b></p> <p><b>Facility Location:</b></p> <p><b>Device Installed Location:</b> 485 PRESTON ST OTTAWA K1S 4N7 ON CA</p>					
<b>Fuel Storage Tank Details</b>					
<b>Owner Account Name:</b> AGGARWAL ENTERPRISES LIMITED					
<a href="#">26</a>	16 of 16	NNE/91.2	61.9 / 0.00	AGGARWAL ENTERPRISES LIMITED 485 PRESTON ST OTTAWA K1S 4N7 ON CA ON	FST
<p><b>Instance No:</b> 10905589      <b>Manufacturer:</b></p> <p><b>Status:</b>      <b>Serial No:</b></p> <p><b>Cont Name:</b>      <b>Ulc Standard:</b></p> <p><b>Instance Type:</b>      <b>Quantity:</b></p> <p><b>Item:</b> FS LIQUID FUEL TANK      <b>Unit of Measure:</b></p> <p><b>Item Description:</b> FS Liquid Fuel Tank      <b>Fuel Type:</b> Diesel</p> <p><b>Tank Type:</b> Single Wall UST      <b>Fuel Type2:</b> NULL</p> <p><b>Install Date:</b> 3/20/1992      <b>Fuel Type3:</b> NULL</p> <p><b>Install Year:</b> 1975      <b>Piping Steel:</b></p> <p><b>Years in Service:</b>      <b>Piping Galvanized:</b></p> <p><b>Model:</b> NULL      <b>Tanks Single Wall St:</b></p> <p><b>Description:</b>      <b>Piping Underground:</b></p> <p><b>Capacity:</b> 13600      <b>Num Underground:</b></p> <p><b>Tank Material:</b> Steel      <b>Panam Related:</b></p> <p><b>Corrosion Protect:</b>      <b>Panam Venue:</b></p> <p><b>Overfill Protect:</b></p> <p><b>Facility Type:</b> FS Liquid Fuel Tank</p> <p><b>Parent Facility Type:</b></p> <p><b>Facility Location:</b></p> <p><b>Device Installed Location:</b> 485 PRESTON ST OTTAWA K1S 4N7 ON CA</p>					
<b>Fuel Storage Tank Details</b>					
<b>Owner Account Name:</b> AGGARWAL ENTERPRISES LIMITED					
<a href="#">27</a>	1 of 1	N/91.7	61.9 / 0.00	Preston St Carling Ave Ottawa ON	EHS

Map Key	Number of Records	Direction/ Distance (m)	Elev/Diff (m)	Site	DB
<b>Order No:</b> 20130515023 <b>Status:</b> C <b>Report Type:</b> Standard Report <b>Report Date:</b> 17-MAY-13 <b>Date Received:</b> 15-MAY-13 <b>Previous Site Name:</b> <b>Lot/Building Size:</b> 0.3 acres <b>Additional Info Ordered:</b>					
<b>Nearest Intersection:</b> <b>Municipality:</b> Ottawa <b>Client Prov/State:</b> ON <b>Search Radius (km):</b> .25 <b>X:</b> -75.708001 <b>Y:</b> 45.398604					
<a href="#">28</a>	1 of 3	NNE/92.8	61.9 / 0.00	485 and 489 Preston Street Ottawa ON K1S 4N7	EHS
<b>Order No:</b> 20200304039 <b>Status:</b> C <b>Report Type:</b> Standard Report <b>Report Date:</b> 09-MAR-20 <b>Date Received:</b> 04-MAR-20 <b>Previous Site Name:</b> <b>Lot/Building Size:</b> <b>Additional Info Ordered:</b>					
<b>Nearest Intersection:</b> <b>Municipality:</b> <b>Client Prov/State:</b> ON <b>Search Radius (km):</b> .25 <b>X:</b> -75.7078723 <b>Y:</b> 45.3986					
<a href="#">28</a>	2 of 3	NNE/92.8	61.9 / 0.00	485 and 489 Preston Street Ottawa ON K1S 4N7	EHS
<b>Order No:</b> 20200304039 <b>Status:</b> C <b>Report Type:</b> Standard Report <b>Report Date:</b> 09-MAR-20 <b>Date Received:</b> 04-MAR-20 <b>Previous Site Name:</b> <b>Lot/Building Size:</b> <b>Additional Info Ordered:</b>					
<b>Nearest Intersection:</b> <b>Municipality:</b> <b>Client Prov/State:</b> ON <b>Search Radius (km):</b> .25 <b>X:</b> -75.7078723 <b>Y:</b> 45.3986					
<a href="#">28</a>	3 of 3	NNE/92.8	61.9 / 0.00	485 and 489 Preston Street Ottawa ON K1S 4N7	EHS
<b>Order No:</b> 20200304039 <b>Status:</b> C <b>Report Type:</b> Standard Report <b>Report Date:</b> 09-MAR-20 <b>Date Received:</b> 04-MAR-20 <b>Previous Site Name:</b> <b>Lot/Building Size:</b> <b>Additional Info Ordered:</b>					
<b>Nearest Intersection:</b> <b>Municipality:</b> <b>Client Prov/State:</b> ON <b>Search Radius (km):</b> .25 <b>X:</b> -75.7078723 <b>Y:</b> 45.3986					
<a href="#">29</a>	1 of 1	WSW/92.8	63.0 / 1.08	845 CARLING AVE OTTAWA ON	WWIS
<b>Well ID:</b> 7186182 <b>Construction Date:</b> <b>Primary Water Use:</b> Monitoring <b>Sec. Water Use:</b> <b>Final Well Status:</b> Test Hole <b>Water Type:</b> <b>Casing Material:</b> <b>Audit No:</b> Z153966 <b>Tag:</b> A122950 <b>Construction Method:</b> <b>Elevation (m):</b>					
<b>Data Entry Status:</b> <b>Data Src:</b> <b>Date Received:</b> 8/29/2012 <b>Selected Flag:</b> Yes <b>Abandonment Rec:</b> <b>Contractor:</b> 7328 <b>Form Version:</b> 7 <b>Owner:</b> <b>Street Name:</b> 845 CARLING AVE <b>County:</b> OTTAWA <b>Municipality:</b> NEPEAN TOWNSHIP					

Map Key	Number of Records	Direction/ Distance (m)	Elev/Diff (m)	Site	DB
---------	-------------------	----------------------------	------------------	------	----

**Elevation Reliability:**  
**Depth to Bedrock:**  
**Well Depth:**  
**Overburden/Bedrock:**  
**Pump Rate:**  
**Static Water Level:**  
**Flowing (Y/N):**  
**Flow Rate:**  
**Clear/Cloudy:**

**Site Info:**  
**Lot:**  
**Concession:**  
**Concession Name:**  
**Easting NAD83:**  
**Northing NAD83:**  
**Zone:**  
**UTM Reliability:**

**PDF URL (Map):**

**Bore Hole Information**

<b>Bore Hole ID:</b>	1004143162	<b>Elevation:</b>	62.593509
<b>DP2BR:</b>		<b>Elevrc:</b>	
<b>Spatial Status:</b>		<b>Zone:</b>	18
<b>Code OB:</b>		<b>East83:</b>	444498
<b>Code OB Desc:</b>		<b>North83:</b>	5027336
<b>Open Hole:</b>		<b>Org CS:</b>	UTM83
<b>Cluster Kind:</b>		<b>UTMRC:</b>	4
<b>Date Completed:</b>		<b>UTMRC Desc:</b>	margin of error : 30 m - 100 m
<b>Remarks:</b>		<b>Location Method:</b>	wwr
<b>Elevrc Desc:</b>			
<b>Location Source Date:</b>			
<b>Improvement Location Source:</b>			
<b>Improvement Location Method:</b>			
<b>Source Revision Comment:</b>			
<b>Supplier Comment:</b>			

**Overburden and Bedrock**

**Materials Interval**

<b>Formation ID:</b>	1004441720
<b>Layer:</b>	4
<b>Color:</b>	2
<b>General Color:</b>	GREY
<b>Mat1:</b>	26
<b>Most Common Material:</b>	ROCK
<b>Mat2:</b>	15
<b>Mat2 Desc:</b>	LIMESTONE
<b>Mat3:</b>	
<b>Mat3 Desc:</b>	
<b>Formation Top Depth:</b>	3.4
<b>Formation End Depth:</b>	9.24
<b>Formation End Depth UOM:</b>	m

**Overburden and Bedrock**

**Materials Interval**

<b>Formation ID:</b>	1004441717
<b>Layer:</b>	1
<b>Color:</b>	
<b>General Color:</b>	
<b>Mat1:</b>	27
<b>Most Common Material:</b>	OTHER
<b>Mat2:</b>	
<b>Mat2 Desc:</b>	
<b>Mat3:</b>	
<b>Mat3 Desc:</b>	
<b>Formation Top Depth:</b>	0
<b>Formation End Depth:</b>	.05
<b>Formation End Depth UOM:</b>	m

<b>Map Key</b>	<b>Number of Records</b>	<b>Direction/ Distance (m)</b>	<b>Elev/Diff (m)</b>	<b>Site</b>	<b>DB</b>
<b><u>Overburden and Bedrock Materials Interval</u></b>					
<b>Formation ID:</b>			1004441719		
<b>Layer:</b>			3		
<b>Color:</b>			2		
<b>General Color:</b>			GREY		
<b>Mat1:</b>			34		
<b>Most Common Material:</b>			TILL		
<b>Mat2:</b>			28		
<b>Mat2 Desc:</b>			SAND		
<b>Mat3:</b>			84		
<b>Mat3 Desc:</b>			SILTY		
<b>Formation Top Depth:</b>			1.45		
<b>Formation End Depth:</b>			3.4		
<b>Formation End Depth UOM:</b>			m		
<b><u>Overburden and Bedrock Materials Interval</u></b>					
<b>Formation ID:</b>			1004441718		
<b>Layer:</b>			2		
<b>Color:</b>			6		
<b>General Color:</b>			BROWN		
<b>Mat1:</b>			01		
<b>Most Common Material:</b>			FILL		
<b>Mat2:</b>			28		
<b>Mat2 Desc:</b>			SAND		
<b>Mat3:</b>			11		
<b>Mat3 Desc:</b>			GRAVEL		
<b>Formation Top Depth:</b>			.05		
<b>Formation End Depth:</b>			1.45		
<b>Formation End Depth UOM:</b>			m		
<b><u>Annular Space/Abandonment Sealing Record</u></b>					
<b>Plug ID:</b>			1004441727		
<b>Layer:</b>			1		
<b>Plug From:</b>			3.4		
<b>Plug To:</b>			5.48		
<b>Plug Depth UOM:</b>			m		
<b><u>Method of Construction &amp; Well Use</u></b>					
<b>Method Construction ID:</b>			1004441726		
<b>Method Construction Code:</b>			B		
<b>Method Construction:</b>			Other Method		
<b>Other Method Construction:</b>			HSA		
<b><u>Pipe Information</u></b>					
<b>Pipe ID:</b>			1004441716		
<b>Casing No:</b>			0		
<b>Comment:</b>					
<b>Alt Name:</b>					
<b><u>Construction Record - Casing</u></b>					

Map Key	Number of Records	Direction/ Distance (m)	Elev/Diff (m)	Site	DB
<hr/>					
<b>Casing ID:</b>		1004441723			
<b>Layer:</b>		1			
<b>Material:</b>		5			
<b>Open Hole or Material:</b>		PLASTIC			
<b>Depth From:</b>		0			
<b>Depth To:</b>		6.29			
<b>Casing Diameter:</b>		5.1			
<b>Casing Diameter UOM:</b>		cm			
<b>Casing Depth UOM:</b>		m			
<b><u>Construction Record - Screen</u></b>					
<b>Screen ID:</b>		1004441724			
<b>Layer:</b>		1			
<b>Slot:</b>		10			
<b>Screen Top Depth:</b>		6.29			
<b>Screen End Depth:</b>		9.24			
<b>Screen Material:</b>		5			
<b>Screen Depth UOM:</b>		m			
<b>Screen Diameter UOM:</b>		cm			
<b>Screen Diameter:</b>		5.8			
<b><u>Water Details</u></b>					
<b>Water ID:</b>		1004441722			
<b>Layer:</b>					
<b>Kind Code:</b>					
<b>Kind:</b>					
<b>Water Found Depth:</b>					
<b>Water Found Depth UOM:</b>		m			
<b><u>Hole Diameter</u></b>					
<b>Hole ID:</b>		1004441721			
<b>Diameter:</b>					
<b>Depth From:</b>					
<b>Depth To:</b>					
<b>Hole Depth UOM:</b>		m			
<b>Hole Diameter UOM:</b>		cm			

<b><u>30</u></b>	<b>1 of 2</b>	<b>NNW/103.6</b>	<b>62.9 / 1.06</b>	<b>Enbridge Gas Distribution Inc. intersection of Preston and Adeline Streets Ottawa ON</b>	<b>SPL</b>
<b>Ref No:</b>	5787-7TPL9			<b>Discharger Report:</b>	
<b>Site No:</b>				<b>Material Group:</b>	
<b>Incident Dt:</b>				<b>Health/Env Conseq:</b>	
<b>Year:</b>				<b>Client Type:</b>	
<b>Incident Cause:</b>	Pipe Or Hose Leak			<b>Sector Type:</b>	
<b>Incident Event:</b>				<b>Agency Involved:</b>	
<b>Contaminant Code:</b>				<b>Nearest Watercourse:</b>	
<b>Contaminant Name:</b>	NATURAL GAS (METHANE)			<b>Site Address:</b>	
<b>Contaminant Limit 1:</b>				<b>Site District Office:</b>	
<b>Contam Limit Freq 1:</b>				<b>Site Postal Code:</b>	
<b>Contaminant UN No 1:</b>				<b>Site Region:</b>	
<b>Environment Impact:</b>	Not Anticipated			<b>Site Municipality:</b>	Ottawa
<b>Nature of Impact:</b>				<b>Site Lot:</b>	
<b>Receiving Medium:</b>				<b>Site Conc:</b>	
<b>Receiving Env:</b>				<b>Northing:</b>	
<b>MOE Response:</b>	Referral to others			<b>Easting:</b>	
<b>Dt MOE Arvl on Scn:</b>				<b>Site Geo Ref Accu:</b>	
<b>MOE Reported Dt:</b>	7/6/2009			<b>Site Map Datum:</b>	



Map Key	Number of Records	Direction/ Distance (m)	Elev/Diff (m)	Site	DB
<b>Dt Document Closed:</b>				<b>SAC Action Class:</b>	TSSA - Fuel Safety Branch
<b>Incident Reason:</b>				<b>Source Type:</b>	
<b>Site Name:</b>		line strike<UNOFFICIAL>			
<b>Site County/District:</b>					
<b>Site Geo Ref Meth:</b>					
<b>Incident Summary:</b>				TSSA: 6-inch low press. line strike, Preston and Adeline Sts	
<b>Contaminant Qty:</b>				0 other - see incident description	

<a href="#">30</a>	2 of 2	NNW/103.6	62.9 / 1.06	<b>INTERSECTION OF PRESTON STREET &amp; ADELINE STREET, OTTAWA ON</b>	<b>INC</b>
<b>Incident No:</b>		90218		<b>Any Health Impact:</b>	
<b>Incident ID:</b>		2197438		<b>Any Enviro Impact:</b>	
<b>Instance No:</b>				<b>Service Interrupted:</b>	
<b>Status Code:</b>		Causal Analysis Complete		<b>Was Prop Damaged:</b>	
<b>Attribute Category:</b>		FS-Incident		<b>Reside App. Type:</b>	
<b>Context:</b>				<b>Commer App. Type:</b>	
<b>Date of Occurrence:</b>				<b>Indus App. Type:</b>	
<b>Time of Occurrence:</b>				<b>Institut App. Type:</b>	
<b>Incident Created On:</b>				<b>Venting Type:</b>	
<b>Instance Creation Dt:</b>				<b>Vent Conn Mater:</b>	
<b>Instance Install Dt:</b>				<b>Vent Chimney Mater:</b>	
<b>Occur Insp Start Date:</b>				<b>Pipeline Type:</b>	
<b>Approx Quant Rel:</b>				Service / Riser Distribution Pipeline	
<b>Tank Capacity:</b>				<b>Pipeline Involved:</b>	
<b>Fuels Occur Type:</b>				Transmission pipeline	
<b>Fuel Type Involved:</b>				<b>Pipe Material:</b>	
<b>Enforcement Policy:</b>				Steel	
<b>Prc Escalation Req:</b>				<b>Depth Ground Cover:</b>	
<b>Tank Material Type:</b>				Outside	
<b>Tank Storage Type:</b>				<b>Regulator Location:</b>	
<b>Tank Location Type:</b>				<b>Regulator Type:</b>	
<b>Pump Flow Rate Cap:</b>				7 "	
<b>Task No:</b>				<b>Operation Pressure:</b>	
<b>Notes:</b>				<b>Liquid Prop Make:</b>	
<b>Drainage System:</b>				<b>Liquid Prop Model:</b>	
<b>Sub Surface Contam.:</b>				<b>Liquid Prop Serial No:</b>	
<b>Aff Prop Use Water:</b>				<b>Liquid Prop Notes:</b>	
<b>Contam. Migrated:</b>				<b>Equipment Type:</b>	
<b>Contact Natural Env:</b>				<b>Equipment Model:</b>	
<b>Incident Location:</b>		6" PIPELINE HIT - INTERSECTION OF PRESTON STREET & ADELINE STREET, OTTAWA			
<b>Occurrence Narrative:</b>					
<b>Operation Type Involved:</b>					
<b>Item:</b>					
<b>Item Description:</b>					
<b>Device Installed Location:</b>					

<a href="#">31</a>	1 of 1	WSW/105.6	62.9 / 1.00	<b>Carling Ave Ottawa ON</b>	<b>EHS</b>
<b>Order No:</b>		20061011008		<b>Nearest Intersection:</b>	
<b>Status:</b>		C		<b>Municipality:</b>	
<b>Report Type:</b>		Complete Report		<b>Client Prov/State:</b>	
<b>Report Date:</b>		10/19/2006		ON	
<b>Date Received:</b>		10/11/2006		<b>Search Radius (km):</b>	
<b>Previous Site Name:</b>				0.25	
<b>Lot/Building Size:</b>				<b>X:</b>	
<b>Additional Info Ordered:</b>				-75.709192	
				<b>Y:</b>	
				45.397283	

Map Key	Number of Records	Direction/ Distance (m)	Elev/Diff (m)	Site	DB
<a href="#">32</a>	1 of 1	N/115.9	63.0 / 1.08	DAVID'S SIGNATIONAL SIGNS 453 PRESTON ST OTTAWA ON K1S 4N5	SCT
<b>Established:</b>		1988			
<b>Plant Size (ft²):</b>		600			
<b>Employment:</b>		1			
<b>--Details--</b>					
<b>Description:</b>		FABRICATED TEXTILE PRODUCTS, NOT ELSEWHERE CLASSIFIED			
<b>SIC/NAICS Code:</b>		2399			
<b>Description:</b>		OFFICE AND STORE FIXTURES, PARTITIONS, SHELVING, AND LOCKERS, EXCEPT WOOD			
<b>SIC/NAICS Code:</b>		2542			
<b>Description:</b>		COMMERCIAL PRINTING, NOT ELSEWHERE CLASSIFIED			
<b>SIC/NAICS Code:</b>		2759			
<b>Description:</b>		SIGNS AND ADVERTISING SPECIALTIES			
<b>SIC/NAICS Code:</b>		3993			
<a href="#">33</a>	1 of 1	NNW/124.2	62.9 / 1.00	442 Preston St Ottawa ON K1S 4N6	EHS
<b>Order No:</b>		20070912008		<b>Nearest Intersection:</b>	
<b>Status:</b>		C		<b>Municipality:</b>	
<b>Report Type:</b>		CAN - Complete Report		<b>Client Prov/State:</b>	
<b>Report Date:</b>		9/14/2007		<b>Search Radius (km):</b> 0.25	
<b>Date Received:</b>		9/12/2007		<b>X:</b> -75.708731	
<b>Previous Site Name:</b>				<b>Y:</b> 45.398813	
<b>Lot/Building Size:</b>					
<b>Additional Info Ordered:</b>					
<a href="#">34</a>	1 of 1	SSE/135.5	62.0 / 0.13	Pr of Wales & Preston Dump  Ottawa ON K1S	ANDR
<b>Legal Description:</b>		Nepean			
<b>Location Description:</b>		nr Prince of Wales Dr & Preston St, former site of Temporary Government Building #5 and the National Employment Service HQ, located on N side of Prince of Wales Dr at the NCC Driveway, adjoins Dows Lake			
<b>Municipality:</b>		Ottawa City			
<b>Current Municipality:</b>		Ottawa City			
<b>RM:</b>		Ottawa-Carleton Region			
<b>Facility:</b>		Dump			
<b>Date Active:</b>		1924			
<b>Date Begun:</b>					
<b>Date Complete:</b>		1924			
<b>Area (Ha):</b>					
<b>Landfill Type:</b>					
<b>Group Name:</b>		Dows Lake			
<b>Operated By:</b>					
<b>Serial:</b>		MOEE 1101			
<b>NTS:</b>		31G05			
<b>Diameter (m):</b>					
<b>Historical Summary:</b>					
Prince of Wales & Preston Dump MOEE 1994 nr Prince of Wales Dr & Preston St cited as closed waste disposal site (Ontario Ministry of the Environment [1994] Waste disposal site inventory, [Toronto]: Ontario Environment, 1994., i, 196 pp., maps, ISBN 0772984093). 1965 Military Town Plan ASE 306 Not marked, site is occupied by Temporary Government Building #5 and the National Employment Service HQ, located on N side of Prince of Wales Dr at the NCC Driveway, adjoins Dows Lake [1965 Military Town Plan Ottawa-Hull ASE 306 Edition 1 (produced 1965)]. 1968 NTS Map 31G05 Not marked, building present [1968 NTS Map Ottawa-Hull Sheet 31G05 edition 7 (air photos 1967, publication 1968 )]. 1973 Military					

Map Key	Number of Records	Direction/ Distance (m)	Elev/Diff (m)	Site	DB
Town Plan MCE 306 Not marked, building present [1973 Military Town Plan Ottawa-Hull MCE 306 Edition 2 (information 1972, produced 1973)]. 1976 NTS Map 31G05 Not marked, building present [1976 NTS Map Ottawa-Hull Sheet 31G05 edition 8 (air photos 1975, culture check 1975, information 1975, publication 1976)]. 1982 Military Town Plan MCE 306 Not marked, building has gone [1982 Military Town Plan Ottawa-Hull MCE 306 Edition 5 (information 1980, produced 1982)]. 1983 NTS Map 31G05 Not marked, building has gone [1983 NTS Map Ottawa-Hull Sheet 31G05 edition 9 (air photos 1979, culture check 1979, publication 1983)]. 1987 NTS Map 31G05 Not marked, building has gone [1987 NTS Map Ottawa-Hull Sheet 31G05 edition 10 (air photos 1984, culture check 1985, publication 1987)]. *[1992] MapArt Corporation Ontario, Towns and Cities [Street Atlas].					
<b>Waste Type:</b>					
<b>UTM X Nad 27:</b>		444580			
<b>UTM Y Nad 27:</b>		5027030			
<b>UTM Zone:</b>		18			
<a href="#">35</a>	1 of 1	S/136.9	61.8 / -0.05	nr Pr. of Wales Dr. & Preston St. OTTAWA ON	WDSH
<b>Site No.:</b>		X1101			
<b>Region:</b>		SOUTHEAST			
<b>County:</b>		OTTAWA CARLETON			
<b>Concession:</b>					
<b>Lot:</b>		nr Pr. of Wales Dr. & Preston St.			
<b>Easting:</b>		444580			
<b>Northing:</b>		5027030			
<b>Zone:</b>		18			
<b>Date Closed:</b>		1924			
<b>Status:</b>		CLOSED			
<b>Classification:</b>		A5 - POTENTIAL HUMAN IMPACT-URBAN MUNICIPAL/DOMESTIC WASTE - CLOSED 10-20 YRS			
<b>%CommercialWste:</b>		n/a			
<b>%DomesticWste Rec:</b>		n/a			
<b>%LiquidWste Rec:</b>		n/a			
<b>%HazardousWste Rec:</b>		n/a			
<b>%Non-haz.Wste Rec:</b>		n/a			
<b>%Sewage/Sludge Rec:</b>		n/a			
<b>%Other Wste Rec:</b>		n/a			
<a href="#">36</a>	1 of 1	ENE/138.0	62.9 / 1.00	Arnon Corporation 785 Carling ave. Ottawa ON K1S 5K2	GEN
<b>Generator No:</b>		ON1905198		<b>PO Box No:</b>	
<b>Status:</b>		Registered		<b>Country:</b> Canada	
<b>Approval Years:</b>		As of Jul 2020		<b>Choice of Contact:</b>	
<b>Contam. Facility:</b>				<b>Co Admin:</b>	
<b>MHSW Facility:</b>				<b>Phone No Admin:</b>	
<b>SIC Code:</b>					
<b>SIC Description:</b>					
<b>Detail(s)</b>					
<b>Waste Class:</b>		243 D			
<b>Waste Class Desc:</b>		PCB			
<a href="#">37</a>	1 of 1	WNW/144.6	62.9 / 1.00	END OF ADELIN ST AT RAILWAY Ottawa ON	WWIS
<b>Well ID:</b>		7204971			
<b>Construction Date:</b>					
<b>Primary Water Use:</b>		Test Hole			
<b>Sec. Water Use:</b>					
<b>Final Well Status:</b>		Observation Wells			
<b>Water Type:</b>					
<b>Casing Material:</b>					
				<b>Data Entry Status:</b>	
				<b>Data Src:</b>	
				<b>Date Received:</b> 7/19/2013	
				<b>Selected Flag:</b> Yes	
				<b>Abandonment Rec:</b>	
				<b>Contractor:</b> 6964	
				<b>Form Version:</b> 7	

Map Key	Number of Records	Direction/ Distance (m)	Elev/Diff (m)	Site	DB
<b>Audit No:</b>	Z163939			<b>Owner:</b>	
<b>Tag:</b>	A137231			<b>Street Name:</b>	END OF ADELINE ST AT RAILWAY
<b>Construction Method:</b>				<b>County:</b>	OTTAWA
<b>Elevation (m):</b>				<b>Municipality:</b>	NEPEAN TOWNSHIP
<b>Elevation Reliability:</b>				<b>Site Info:</b>	
<b>Depth to Bedrock:</b>				<b>Lot:</b>	
<b>Well Depth:</b>				<b>Concession:</b>	
<b>Overburden/Bedrock:</b>				<b>Concession Name:</b>	
<b>Pump Rate:</b>				<b>Easting NAD83:</b>	
<b>Static Water Level:</b>				<b>Northing NAD83:</b>	
<b>Flowing (Y/N):</b>				<b>Zone:</b>	
<b>Flow Rate:</b>				<b>UTM Reliability:</b>	
<b>Clear/Cloudy:</b>					
<b>PDF URL (Map):</b>					

**Bore Hole Information**

<b>Bore Hole ID:</b>	1004440352	<b>Elevation:</b>	59.833034
<b>DP2BR:</b>		<b>Elevrc:</b>	
<b>Spatial Status:</b>		<b>Zone:</b>	18
<b>Code OB:</b>		<b>East83:</b>	444445
<b>Code OB Desc:</b>		<b>North83:</b>	5027443
<b>Open Hole:</b>		<b>Org CS:</b>	UTM83
<b>Cluster Kind:</b>		<b>UTMRC:</b>	4
<b>Date Completed:</b>	4/29/2013	<b>UTMRC Desc:</b>	margin of error : 30 m - 100 m
<b>Remarks:</b>		<b>Location Method:</b>	wwr
<b>Elevrc Desc:</b>			
<b>Location Source Date:</b>			
<b>Improvement Location Source:</b>			
<b>Improvement Location Method:</b>			
<b>Source Revision Comment:</b>			
<b>Supplier Comment:</b>			

**Annular Space/Abandonment  
Sealing Record**

<b>Plug ID:</b>	1004863485
<b>Layer:</b>	1
<b>Plug From:</b>	0
<b>Plug To:</b>	1.75
<b>Plug Depth UOM:</b>	m

**Annular Space/Abandonment  
Sealing Record**

<b>Plug ID:</b>	1004863488
<b>Layer:</b>	4
<b>Plug From:</b>	
<b>Plug To:</b>	
<b>Plug Depth UOM:</b>	m

**Annular Space/Abandonment  
Sealing Record**

<b>Plug ID:</b>	1004863489
<b>Layer:</b>	1
<b>Plug From:</b>	0
<b>Plug To:</b>	6.1
<b>Plug Depth UOM:</b>	m

**Annular Space/Abandonment**

<b>Map Key</b>	<b>Number of Records</b>	<b>Direction/ Distance (m)</b>	<b>Elev/Diff (m)</b>	<b>Site</b>	<b>DB</b>
<b><u>Sealing Record</u></b>					
<b>Plug ID:</b>		1004863490			
<b>Layer:</b>		2			
<b>Plug From:</b>		5.6			
<b>Plug To:</b>		9.3			
<b>Plug Depth UOM:</b>		m			
<b><u>Annular Space/Abandonment</u></b>					
<b><u>Sealing Record</u></b>					
<b>Plug ID:</b>		1004863486			
<b>Layer:</b>		2			
<b>Plug From:</b>		1.75			
<b>Plug To:</b>		3.81			
<b>Plug Depth UOM:</b>		m			
<b><u>Annular Space/Abandonment</u></b>					
<b><u>Sealing Record</u></b>					
<b>Plug ID:</b>		1004863487			
<b>Layer:</b>		3			
<b>Plug From:</b>		3.81			
<b>Plug To:</b>		9.3			
<b>Plug Depth UOM:</b>		m			
<b><u>Method of Construction &amp; Well Use</u></b>					
<b>Method Construction ID:</b>		1004863484			
<b>Method Construction Code:</b>		7			
<b>Method Construction:</b>		Diamond			
<b>Other Method Construction:</b>					
<b><u>Pipe Information</u></b>					
<b>Pipe ID:</b>		1004863476			
<b>Casing No:</b>		0			
<b>Comment:</b>					
<b>Alt Name:</b>					
<b><u>Construction Record - Casing</u></b>					
<b>Casing ID:</b>		1004863481			
<b>Layer:</b>		1			
<b>Material:</b>		5			
<b>Open Hole or Material:</b>		PLASTIC			
<b>Depth From:</b>		0			
<b>Depth To:</b>		6.1			
<b>Casing Diameter:</b>		3.5			
<b>Casing Diameter UOM:</b>		cm			
<b>Casing Depth UOM:</b>		m			
<b><u>Construction Record - Screen</u></b>					
<b>Screen ID:</b>		1004863482			
<b>Layer:</b>		1			
<b>Slot:</b>		10			
<b>Screen Top Depth:</b>		6.1			
<b>Screen End Depth:</b>		9.3			
<b>Screen Material:</b>		5			

Map Key	Number of Records	Direction/ Distance (m)	Elev/Diff (m)	Site	DB
<b>Screen Depth UOM:</b>		m			
<b>Screen Diameter UOM:</b>		cm			
<b>Screen Diameter:</b>		4.1			
<b><u>Water Details</u></b>					
<b>Water ID:</b>		1004863480			
<b>Layer:</b>		1			
<b>Kind Code:</b>					
<b>Kind:</b>					
<b>Water Found Depth:</b>		3.3			
<b>Water Found Depth UOM:</b>		m			
<b><u>Hole Diameter</u></b>					
<b>Hole ID:</b>		1004863478			
<b>Diameter:</b>		7			
<b>Depth From:</b>		0			
<b>Depth To:</b>		4.11			
<b>Hole Depth UOM:</b>		m			
<b>Hole Diameter UOM:</b>		cm			
<b><u>Hole Diameter</u></b>					
<b>Hole ID:</b>		1004863479			
<b>Diameter:</b>		5.7			
<b>Depth From:</b>		4.11			
<b>Depth To:</b>		9.3			
<b>Hole Depth UOM:</b>		m			
<b>Hole Diameter UOM:</b>		cm			
<a href="#"><u>38</u></a>	1 of 1	<b>NNW/149.6</b>	<b>62.8 / 0.91</b>	<b>442 Preston Street Ottawa ON K1S 4N6</b>	<b>EHS</b>
<b>Order No:</b>		20070820030		<b>Nearest Intersection:</b> Pamilla St.	
<b>Status:</b>		C		<b>Municipality:</b> City of Ottawa	
<b>Report Type:</b>		CAN - Waste Disposal Site Report		<b>Client Prov/State:</b>	
<b>Report Date:</b>		8/22/2007		<b>Search Radius (km):</b> 0.5	
<b>Date Received:</b>		8/20/2007		<b>X:</b>	
<b>Previous Site Name:</b>				<b>Y:</b>	
<b>Lot/Building Size:</b>		232 m2			
<b>Additional Info Ordered:</b>		Fire Insur. Maps And /or Site Plans; Title Search; City Directory			
<a href="#"><u>39</u></a>	1 of 9	<b>ENE/155.7</b>	<b>62.9 / 1.00</b>	<b>ARNON CORP. &amp; BAIX DEV. INC. 785 CARLING AVENUE OTTAWA CITY ON K1S 5H4</b>	<b>CA</b>
<b>Certificate #:</b>		8-4165-94-			
<b>Application Year:</b>		94			
<b>Issue Date:</b>		12/7/1994			
<b>Approval Type:</b>		Industrial air			
<b>Status:</b>		Approved			
<b>Application Type:</b>					
<b>Client Name:</b>					
<b>Client Address:</b>					
<b>Client City:</b>					
<b>Client Postal Code:</b>					
<b>Project Description:</b>		SILENCER/MUFFLER FOR 175 KW GENERATOR			
<b>Contaminants:</b>		Nitrogen Oxides			
<b>Emission Control:</b>		No Controls			



Map Key	Number of Records	Direction/ Distance (m)	Elev/Diff (m)	Site	DB
<a href="#">39</a>	2 of 9	ENE/155.7	62.9 / 1.00	FULCRUM TECHNOLOGIES INC 785 CARLING AVE OTTAWA ON K1S 5H4	SCT
<b>Established:</b>		1983			
<b>Plant Size (ft²):</b>		27000			
<b>Employment:</b>		300			
<b>--Details--</b>					
<b>Description:</b>		MAGNETIC AND OPTICAL RECORDING MEDIA			
<b>SIC/NAICS Code:</b>		3695			
<a href="#">39</a>	3 of 9	ENE/155.7	62.9 / 1.00	Arnon Development Corp. 785 Carling ave. Ottawa ON K1S 5H4	GEN
<b>Generator No:</b>		ON1905198			
<b>Status:</b>					
<b>Approval Years:</b>		02,03,04			
<b>Contam. Facility:</b>					
<b>MHSW Facility:</b>					
<b>SIC Code:</b>					
<b>SIC Description:</b>					
<b>PO Box No:</b>					
<b>Country:</b>					
<b>Choice of Contact:</b>					
<b>Co Admin:</b>					
<b>Phone No Admin:</b>					
<b><u>Detail(s)</u></b>					
<b>Waste Class:</b>		251			
<b>Waste Class Desc:</b>		OIL SKIMMINGS & SLUDGES			
<a href="#">39</a>	4 of 9	ENE/155.7	62.9 / 1.00	Adobe Systems Canada Inc. 560 Rochester Street Ottawa ON K1S 5K2	CA
<b>Certificate #:</b>		3433-5HUU6S			
<b>Application Year:</b>		2003			
<b>Issue Date:</b>		1/18/2003			
<b>Approval Type:</b>		Air			
<b>Status:</b>		Approved			
<b>Application Type:</b>					
<b>Client Name:</b>					
<b>Client Address:</b>					
<b>Client City:</b>					
<b>Client Postal Code:</b>					
<b>Project Description:</b>					
<b>Contaminants:</b>					
<b>Emission Control:</b>					
<a href="#">39</a>	5 of 9	ENE/155.7	62.9 / 1.00	Her Majesty the Queen in Right of Canada as represented by the Minister of Health 785 Carling Ave Ottawa ON K1S 5H4	CA
<b>Certificate #:</b>		6006-7GKKR6			
<b>Application Year:</b>		2008			
<b>Issue Date:</b>		7/15/2008			
<b>Approval Type:</b>		Air			
<b>Status:</b>		Approved			
<b>Application Type:</b>					

Map Key	Number of Records	Direction/ Distance (m)	Elev/Diff (m)	Site	DB
<b>Client Name:</b> <b>Client Address:</b> <b>Client City:</b> <b>Client Postal Code:</b> <b>Project Description:</b> <b>Contaminants:</b> <b>Emission Control:</b>					
<a href="#">39</a>	6 of 9	ENE/155.7	62.9 / 1.00	Unknown<UNOFFICIAL> across from 785 Carling Ottawa ON	SPL
<b>Ref No:</b>	1853-97KPPL			<b>Discharger Report:</b>	
<b>Site No:</b>				<b>Material Group:</b>	
<b>Incident Dt:</b>	10-MAY-13			<b>Health/Env Conseq:</b>	
<b>Year:</b>				<b>Client Type:</b>	
<b>Incident Cause:</b>	Operator/Human error			<b>Sector Type:</b>	Truck - Only Saddle Tanks
<b>Incident Event:</b>				<b>Agency Involved:</b>	
<b>Contaminant Code:</b>	15			<b>Nearest Watercourse:</b>	
<b>Contaminant Name:</b>	MOTOR OIL			<b>Site Address:</b>	across from 785 Carling
<b>Contaminant Limit 1:</b>				<b>Site District Office:</b>	
<b>Contam Limit Freq 1:</b>				<b>Site Postal Code:</b>	
<b>Contaminant UN No 1:</b>				<b>Site Region:</b>	
<b>Environment Impact:</b>	Not Anticipated			<b>Site Municipality:</b>	Ottawa
<b>Nature of Impact:</b>	Vegetation Damage			<b>Site Lot:</b>	
<b>Receiving Medium:</b>				<b>Site Conc:</b>	
<b>Receiving Env:</b>				<b>Northing:</b>	
<b>MOE Response:</b>	No Field Response			<b>Easting:</b>	
<b>Dt MOE Arvl on Scn:</b>				<b>Site Geo Ref Accu:</b>	
<b>MOE Reported Dt:</b>	10-MAY-13			<b>Site Map Datum:</b>	
<b>Dt Document Closed:</b>				<b>SAC Action Class:</b>	Watercourse Spills
<b>Incident Reason:</b>	Road Conditions			<b>Source Type:</b>	
<b>Site Name:</b>	Road<UNOFFICIAL>				
<b>Site County/District:</b>					
<b>Site Geo Ref Meth:</b>					
<b>Incident Summary:</b>	Motor oil to road CB, cleaning 50 L				
<b>Contaminant Qty:</b>					
<a href="#">39</a>	7 of 9	ENE/155.7	62.9 / 1.00	Her Majesty the Queen in Right of Canada as represented by the Minister of Health 785 Carling Ave Ottawa ON K1A 0K9	ECA
<b>Approval No:</b>	6006-7GKKR6			<b>MOE District:</b>	
<b>Approval Date:</b>	2008-07-15			<b>City:</b>	
<b>Status:</b>	Approved			<b>Longitude:</b>	
<b>Record Type:</b>	ECA			<b>Latitude:</b>	
<b>Link Source:</b>	IDS			<b>Geometry X:</b>	
<b>SWP Area Name:</b>				<b>Geometry Y:</b>	
<b>Approval Type:</b>	ECA-AIR				
<b>Project Type:</b>	AIR				
<b>Address:</b>	785 Carling Ave				
<b>Full Address:</b>					
<b>Full PDF Link:</b>	<a href="https://www.accessenvironment.ene.gov.on.ca/instruments/0690-7DDKMW-14.pdf">https://www.accessenvironment.ene.gov.on.ca/instruments/0690-7DDKMW-14.pdf</a>				
<a href="#">39</a>	8 of 9	ENE/155.7	62.9 / 1.00	Adobe Systems Canada Inc. 560 Rochester St Ottawa ON K1Y 2Z4	ECA
<b>Approval No:</b>	3433-5HUU6S			<b>MOE District:</b>	

Map Key	Number of Records	Direction/ Distance (m)	Elev/Diff (m)	Site	DB
<b>Approval Date:</b> 2003-01-18 <b>Status:</b> Approved <b>Record Type:</b> ECA <b>Link Source:</b> IDS <b>SWP Area Name:</b> <b>Approval Type:</b> ECA-AIR <b>Project Type:</b> AIR <b>Address:</b> 560 Rochester St <b>Full Address:</b> <b>Full PDF Link:</b> <a href="https://www.accessenvironment.ene.gov.on.ca/instruments/7048-5FKML6-14.pdf">https://www.accessenvironment.ene.gov.on.ca/instruments/7048-5FKML6-14.pdf</a>					
<a href="#">39</a>	9 of 9	ENE/155.7	62.9 / 1.00	Arnon Corporation 785 Carling ave. Ottawa ON K1S 5K2	GEN
<b>Generator No:</b> ON1905198 <b>Status:</b> Registered <b>Approval Years:</b> As of Dec 2018 <b>Contam. Facility:</b> <b>MHSW Facility:</b> <b>SIC Code:</b> <b>SIC Description:</b> <b>PO Box No:</b> <b>Country:</b> Canada <b>Choice of Contact:</b> <b>Co Admin:</b> <b>Phone No Admin:</b>					
<b>Detail(s)</b>					
<b>Waste Class:</b> 243 D <b>Waste Class Desc:</b> PCB					
<a href="#">40</a>	1 of 2	NNW/157.2	62.8 / 0.91	Slan Printing 440 Preston St Ottawa ON K1S 4N6	SCT
<b>Established:</b> <b>Plant Size (ft²):</b> <b>Employment:</b> <b>--Details--</b> <b>Description:</b> Other Printing <b>SIC/NAICS Code:</b> 323119 <b>Description:</b> Office Supplies (except Paper) Manufacturing <b>SIC/NAICS Code:</b> 339940					
<a href="#">40</a>	2 of 2	NNW/157.2	62.8 / 0.91	440 Preston St Ottawa ON K1S4N6	EHS
<b>Order No:</b> 20130621021 <b>Status:</b> C <b>Report Type:</b> Custom Report <b>Report Date:</b> 27-JUN-13 <b>Date Received:</b> 21-JUN-13 <b>Previous Site Name:</b> <b>Lot/Building Size:</b> <b>Additional Info Ordered:</b> <b>Nearest Intersection:</b> <b>Municipality:</b> <b>Client Prov/State:</b> ON <b>Search Radius (km):</b> .25 <b>X:</b> -75.708879 <b>Y:</b> 45.399091					
<a href="#">41</a>	1 of 1	NNW/159.1	62.8 / 0.91	440 PRESTON AVE Ottawa ON	WWIS

Map Key	Number of Records	Direction/ Distance (m)	Elev/Diff (m)	Site	DB
<b>Well ID:</b>	7208743			<b>Data Entry Status:</b>	
<b>Construction Date:</b>				<b>Data Src:</b>	
<b>Primary Water Use:</b>	Monitoring and Test Hole			<b>Date Received:</b>	10/2/2013
<b>Sec. Water Use:</b>	0			<b>Selected Flag:</b>	Yes
<b>Final Well Status:</b>	Monitoring and Test Hole			<b>Abandonment Rec:</b>	
<b>Water Type:</b>				<b>Contractor:</b>	7241
<b>Casing Material:</b>				<b>Form Version:</b>	7
<b>Audit No:</b>	Z173677			<b>Owner:</b>	
<b>Tag:</b>	A149989			<b>Street Name:</b>	440 PRESTON AVE
<b>Construction Method:</b>				<b>County:</b>	OTTAWA
<b>Elevation (m):</b>				<b>Municipality:</b>	NEPEAN TOWNSHIP
<b>Elevation Reliability:</b>				<b>Site Info:</b>	
<b>Depth to Bedrock:</b>				<b>Lot:</b>	
<b>Well Depth:</b>				<b>Concession:</b>	
<b>Overburden/Bedrock:</b>				<b>Concession Name:</b>	
<b>Pump Rate:</b>				<b>Easting NAD83:</b>	
<b>Static Water Level:</b>				<b>Northing NAD83:</b>	
<b>Flowing (Y/N):</b>				<b>Zone:</b>	
<b>Flow Rate:</b>				<b>UTM Reliability:</b>	
<b>Clear/Cloudy:</b>					

PDF URL (Map):

#### Bore Hole Information

<b>Bore Hole ID:</b>	1004590534	<b>Elevation:</b>	62.818939
<b>DP2BR:</b>		<b>Elevrc:</b>	
<b>Spatial Status:</b>		<b>Zone:</b>	18
<b>Code OB:</b>		<b>East83:</b>	444518
<b>Code OB Desc:</b>		<b>North83:</b>	5027532
<b>Open Hole:</b>		<b>Org CS:</b>	UTM83
<b>Cluster Kind:</b>		<b>UTMRC:</b>	4
<b>Date Completed:</b>	8/15/2013	<b>UTMRC Desc:</b>	margin of error : 30 m - 100 m
<b>Remarks:</b>		<b>Location Method:</b>	wwr
<b>Elevrc Desc:</b>			
<b>Location Source Date:</b>			
<b>Improvement Location Source:</b>			
<b>Improvement Location Method:</b>			
<b>Source Revision Comment:</b>			
<b>Supplier Comment:</b>			

#### Overburden and Bedrock

##### Materials Interval

<b>Formation ID:</b>	1004622073
<b>Layer:</b>	1
<b>Color:</b>	6
<b>General Color:</b>	BROWN
<b>Mat1:</b>	01
<b>Most Common Material:</b>	FILL
<b>Mat2:</b>	28
<b>Mat2 Desc:</b>	SAND
<b>Mat3:</b>	
<b>Mat3 Desc:</b>	
<b>Formation Top Depth:</b>	0
<b>Formation End Depth:</b>	1.83
<b>Formation End Depth UOM:</b>	m

#### Overburden and Bedrock

##### Materials Interval

<b>Formation ID:</b>	1004622075
<b>Layer:</b>	3

<i>Map Key</i>	<i>Number of Records</i>	<i>Direction/ Distance (m)</i>	<i>Elev/Diff (m)</i>	<i>Site</i>	<i>DB</i>
<i>Color:</i>		2			
<i>General Color:</i>		GREY			
<i>Mat1:</i>		15			
<i>Most Common Material:</i>		LIMESTONE			
<i>Mat2:</i>					
<i>Mat2 Desc:</i>					
<i>Mat3:</i>					
<i>Mat3 Desc:</i>					
<i>Formation Top Depth:</i>		3.35			
<i>Formation End Depth:</i>		5.49			
<i>Formation End Depth UOM:</i>		m			
<b><u>Overburden and Bedrock</u></b>					
<b><u>Materials Interval</u></b>					
<i>Formation ID:</i>		1004622074			
<i>Layer:</i>		2			
<i>Color:</i>		8			
<i>General Color:</i>		BLACK			
<i>Mat1:</i>		15			
<i>Most Common Material:</i>		LIMESTONE			
<i>Mat2:</i>					
<i>Mat2 Desc:</i>					
<i>Mat3:</i>					
<i>Mat3 Desc:</i>					
<i>Formation Top Depth:</i>		1.83			
<i>Formation End Depth:</i>		3.35			
<i>Formation End Depth UOM:</i>		m			
<b><u>Annular Space/Abandonment</u></b>					
<b><u>Sealing Record</u></b>					
<i>Plug ID:</i>		1004622086			
<i>Layer:</i>		3			
<i>Plug From:</i>		2.13			
<i>Plug To:</i>		5.49			
<i>Plug Depth UOM:</i>		m			
<b><u>Annular Space/Abandonment</u></b>					
<b><u>Sealing Record</u></b>					
<i>Plug ID:</i>		1004622085			
<i>Layer:</i>		2			
<i>Plug From:</i>		0.31			
<i>Plug To:</i>		2.13			
<i>Plug Depth UOM:</i>		m			
<b><u>Annular Space/Abandonment</u></b>					
<b><u>Sealing Record</u></b>					
<i>Plug ID:</i>		1004622084			
<i>Layer:</i>		1			
<i>Plug From:</i>		0			
<i>Plug To:</i>		0.31			
<i>Plug Depth UOM:</i>		m			
<b><u>Method of Construction &amp; Well</u></b>					
<b><u>Use</u></b>					
<i>Method Construction ID:</i>		1004622083			
<i>Method Construction Code:</i>		D			
<i>Method Construction:</i>		Direct Push			

<b>Map Key</b>	<b>Number of Records</b>	<b>Direction/ Distance (m)</b>	<b>Elev/Diff (m)</b>	<b>Site</b>	<b>DB</b>
<b>Other Method Construction:</b>					
<b><u>Pipe Information</u></b>					
<b>Pipe ID:</b>		1004622072			
<b>Casing No:</b>		0			
<b>Comment:</b>					
<b>Alt Name:</b>					
<b><u>Construction Record - Casing</u></b>					
<b>Casing ID:</b>		1004622079			
<b>Layer:</b>		1			
<b>Material:</b>		5			
<b>Open Hole or Material:</b>		PLASTIC			
<b>Depth From:</b>		0			
<b>Depth To:</b>		2.44			
<b>Casing Diameter:</b>		3.45			
<b>Casing Diameter UOM:</b>		cm			
<b>Casing Depth UOM:</b>		m			
<b><u>Construction Record - Screen</u></b>					
<b>Screen ID:</b>		1004622080			
<b>Layer:</b>		1			
<b>Slot:</b>		10			
<b>Screen Top Depth:</b>		2.44			
<b>Screen End Depth:</b>		5.49			
<b>Screen Material:</b>		5			
<b>Screen Depth UOM:</b>		m			
<b>Screen Diameter UOM:</b>		cm			
<b>Screen Diameter:</b>		4.21			
<b><u>Water Details</u></b>					
<b>Water ID:</b>		1004622078			
<b>Layer:</b>					
<b>Kind Code:</b>					
<b>Kind:</b>					
<b>Water Found Depth:</b>					
<b>Water Found Depth UOM:</b>		m			
<b><u>Hole Diameter</u></b>					
<b>Hole ID:</b>		1004622077			
<b>Diameter:</b>		5.71			
<b>Depth From:</b>		1.83			
<b>Depth To:</b>		5.49			
<b>Hole Depth UOM:</b>		m			
<b>Hole Diameter UOM:</b>		cm			
<b><u>Hole Diameter</u></b>					
<b>Hole ID:</b>		1004622076			
<b>Diameter:</b>		8.25			
<b>Depth From:</b>		0			
<b>Depth To:</b>		1.83			
<b>Hole Depth UOM:</b>		m			
<b>Hole Diameter UOM:</b>		cm			



Map Key	Number of Records	Direction/ Distance (m)	Elev/Diff (m)	Site	DB
<a href="#">42</a>	1 of 1	S/166.3	62.3 / 0.43	Former Dow's Lake Landfill and Commissioner's Park  Ottawa ON	FCS
<b>SGC:</b> 3506008					
<b>Site ID:</b> 00023304					
<b>Departmental ID:</b> 784					
<b>Depart Code:</b> NCC					
<b>Class Type:</b> 3					
<b>Class:</b> Low Priority for Action					
<b>Site Name:</b> Former Dow's Lake Landfill and Commissioner's Park					
<b>Site Name (FR):</b> Ancien site d'enfouissement du Lac Dows et parc des Commissaires					
<b>Site Status:</b> Closed					
<b>Site Status Desc:</b> Detailed testing completed. No further action required.					
<b>Site Status (FR):</b> Fermé					
<b>Description (FR):</b> Analyse détaillée terminée. Aucune autre mesure nécessaire.					
<b>Involv Code:</b>					
<b>Census Division:</b> Ottawa					
<b>Municipality:</b> Ottawa					
<b>Census Sub Class:</b> 1					
<b>Latitude:</b> 45.396289					
<b>Longitude:</b> -75.707975					
<b>Location:</b>					
<b>Protected Data:</b> 0					
<b>FED:</b> 075					
<b>Fed Electoral District:</b> Ottawa Centre					
<b>Fed Electoral District (FR):</b> Ottawa-Centre					
<b>Metro:</b>					
<b>Nearest Pop. Area:</b>					
<b>Highest Step Cmpltd:</b> 8					
<b>Site Deleted Flag:</b>					
<b>Created:</b> 2008-06-19T11:23:00					
<b>Modified:</b> 2019-05-10T08:50:57.277					
<b>Property No.:</b> 23803					
<b>Est m³ Contmnted:</b>					
<b>Est Ha Contmnted:</b> 1.9396					
<b>Est Tons Contamin:</b>					
<b>Est Population at 1 Km:</b> 7,990					
<b>Est Population at 5 Km:</b> 239,825					
<b>Est Population at 10 Km:</b> 627,024					
<b>Est Population at 25 Km:</b> 1,226,571					
<b>Est Population at 50 Km:</b> 1,442,598					
<b>Reporting Org:</b>					
<b>Reporting Org (FR):</b>					
<b>Reason for Involv:</b> Federal Real Property					
<b>Reason for Involv (FR):</b> Biens immobiliers fédéraux					
<b>Liabile Third Party:</b>					
<b>Class (FR):</b> Priorité d'intervention faible					
<b>Action Plan:</b> RA completed. Change in landuse would require further assessment and possible remediation.					
<b>Action Plan (FR):</b> Évaluation de risque complétée. Évaluation ou réhabilitation supplémentaire si changement d'utilisation de terrain.					
<b>Site Mgmt Strategy:</b> Additional assessment, Periodic Monitoring, Remediation					
<b>Minimap URL:</b> <a href="http://www.tbs-sct.gc.ca/fcsi-rscf/minimap.aspx?fsi=00023304">http://www.tbs-sct.gc.ca/fcsi-rscf/minimap.aspx?fsi=00023304</a>					
<b>Additional Info:</b>					
<b>Additional Info (FR):</b>					
<b>Management</b>					
<b>Management Code:</b> 4					
<b>Management Type (EN):</b> Periodic Monitoring					
<b>Management Type (FR):</b> Surveillance périodique					
<b>Management Code:</b> 2					
<b>Management Type (EN):</b> Remediation					
<b>Management Type (FR):</b> Restauration					

<i>Map Key</i>	<i>Number of Records</i>	<i>Direction/ Distance (m)</i>	<i>Elev/Diff (m)</i>	<i>Site</i>	<i>DB</i>
<b>Management Code:</b>	5				
<b>Management Type (EN):</b>				Additional assessment	
<b>Management Type (FR):</b>				Évaluation complémentaire	
<b><u>Contamination</u></b>					
<b>Contaminant:</b>				PAHs (polycyclic aromatic hydrocarbon)	
<b>Contamination (FR):</b>				HAP (hydrocarbures aromatiques polycycliques)	
<b>Medium Code:</b>	5				
<b>Medium:</b>				Soil	
<b>Medium (FR):</b>				Sol	
<b>Contaminant:</b>				Metal, metalloid, and organometallic	
<b>Contamination (FR):</b>				Métaux, métalloïdes, et organométalliques	
<b>Medium Code:</b>	2				
<b>Medium:</b>				Groundwater	
<b>Medium (FR):</b>				Eau souterraine	
<b>Contaminant:</b>				Metal, metalloid, and organometallic	
<b>Contamination (FR):</b>				Métaux, métalloïdes, et organométalliques	
<b>Medium Code:</b>	5				
<b>Medium:</b>				Soil	
<b>Medium (FR):</b>				Sol	
<b><u>Annual Data</u></b>					
<b>Fiscal Year:</b>				2013-2014	
<b>Reporting Organization:</b>				NCC	
<b>Reporting Organization (EN):</b>				National Capital Commission	
<b>Reporting Organization (FR):</b>				Commission de la Capitale nationale	
<b>Class Type:</b>					
<b>Class (EN):</b>					
<b>Class (FR):</b>					
<b>CCME Flag:</b>					
<b>CCME NCS Year:</b>					
<b>Step Name (EN):</b>					
<b>Step Name (FR):</b>					
<b>Highest Step Completed:</b>			07		
<b>Highest Step Completed Desc:</b>					
<b>Planned Compl Date Step7:</b>					
<b>Planned Compl Date Step8:</b>					
<b>Planned Compl Date Step9:</b>					
<b>Created:</b>					
<b>Modified:</b>					
<b>NCSCS Year:</b>					
<b>Closed:</b>				No	
<b>Actual Cubic Metres Rem:</b>			0.0000		
<b>Actual Hectares Rem:</b>			0.0000		
<b>Actual Tons Remediated:</b>			0.0000		
<b>Total Asmt Expenditure:</b>			0.00		
<b>Total Remediation Expenditure:</b>			0.00		
<b>Total Care/Maint Expenditur:</b>			0.00		
<b>Total Mntring Expenditure:</b>			0.00		
<b>Ttl Expenditure Reduc Liabil:</b>					
<b>FCSAP Asmt Expenditure:</b>			0.00		
<b>FCSAP Remed Expenditure:</b>			0.00		
<b>FCSAP Care/Maint Expenditur:</b>			0.00		
<b>FCSAP Mntring Expenditure:</b>			0.00		
<b><u>Annual Data</u></b>					
<b>Fiscal Year:</b>				2009-2010	

<i>Map Key</i>	<i>Number of Records</i>	<i>Direction/ Distance (m)</i>	<i>Elev/Diff (m)</i>	<i>Site</i>	<i>DB</i>
<b>Reporting Organization:</b>		NCC			
<b>Reporting Organization (EN):</b>		National Capital Commission			
<b>Reporting Organization (FR):</b>		Commission de la Capitale nationale			
<b>Class Type:</b>					
<b>Class (EN):</b>					
<b>Class (FR):</b>					
<b>CCME Flag:</b>					
<b>CCME NCS Year:</b>					
<b>Step Name (EN):</b>					
<b>Step Name (FR):</b>					
<b>Highest Step Completed:</b>		07			
<b>Highest Step Completed Desc:</b>					
<b>Planned Compl Date Step7:</b>					
<b>Planned Compl Date Step8:</b>					
<b>Planned Compl Date Step9:</b>					
<b>Created:</b>					
<b>Modified:</b>					
<b>NCSCS Year:</b>					
<b>Closed:</b>		No			
<b>Actual Cubic Metres Rem:</b>		0.0000			
<b>Actual Hectares Rem:</b>		0.0000			
<b>Actual Tons Remediated:</b>		0.0000			
<b>Total Asmt Expenditure:</b>		0.00			
<b>Total Remediation Expenditure:</b>		0.00			
<b>Total Care/Maint Expenditur:</b>		0.00			
<b>Total Mntring Expenditure:</b>		0.00			
<b>Ttl Expenditure Reduc Liabil:</b>					
<b>FCSAP Asmt Expenditure:</b>		0.00			
<b>FCSAP Remed Expenditure:</b>		0.00			
<b>FCSAP Care/Maint Expenditur:</b>		0.00			
<b>FCSAP Mntring Expenditure:</b>		0.00			
 <b>Annual Data</b>					
<b>Fiscal Year:</b>		2012-2013			
<b>Reporting Organization:</b>		NCC			
<b>Reporting Organization (EN):</b>		National Capital Commission			
<b>Reporting Organization (FR):</b>		Commission de la Capitale nationale			
<b>Class Type:</b>					
<b>Class (EN):</b>					
<b>Class (FR):</b>					
<b>CCME Flag:</b>					
<b>CCME NCS Year:</b>					
<b>Step Name (EN):</b>					
<b>Step Name (FR):</b>					
<b>Highest Step Completed:</b>		07			
<b>Highest Step Completed Desc:</b>					
<b>Planned Compl Date Step7:</b>					
<b>Planned Compl Date Step8:</b>					
<b>Planned Compl Date Step9:</b>					
<b>Created:</b>					
<b>Modified:</b>					
<b>NCSCS Year:</b>					
<b>Closed:</b>		No			
<b>Actual Cubic Metres Rem:</b>		0.0000			
<b>Actual Hectares Rem:</b>		0.0000			
<b>Actual Tons Remediated:</b>		0.0000			
<b>Total Asmt Expenditure:</b>		0.00			
<b>Total Remediation Expenditure:</b>		0.00			
<b>Total Care/Maint Expenditur:</b>		0.00			
<b>Total Mntring Expenditure:</b>		0.00			
<b>Ttl Expenditure Reduc Liabil:</b>					
<b>FCSAP Asmt Expenditure:</b>		0.00			
<b>FCSAP Remed Expenditure:</b>		0.00			
<b>FCSAP Care/Maint Expenditur:</b>		0.00			

<b>Map Key</b>	<b>Number of Records</b>	<b>Direction/ Distance (m)</b>	<b>Elev/Diff (m)</b>	<b>Site</b>	<b>DB</b>
----------------	--------------------------	--------------------------------	----------------------	-------------	-----------

FCSAP Mntring Expenditure: 0.00

**Annual Data**

**Fiscal Year:** 2010-2011  
**Reporting Organization:** NCC  
**Reporting Organization (EN):** National Capital Commission  
**Reporting Organization (FR):** Commission de la Capitale nationale  
**Class Type:**  
**Class (EN):**  
**Class (FR):**  
**CCME Flag:**  
**CCME NCS Year:**  
**Step Name (EN):**  
**Step Name (FR):**  
**Highest Step Completed:** 07  
**Highest Step Completed Desc:**  
**Planned Compl Date Step7:**  
**Planned Compl Date Step8:**  
**Planned Compl Date Step9:**  
**Created:**  
**Modified:**  
**NCSCS Year:**  
**Closed:** No  
**Actual Cubic Metres Rem:** 0.0000  
**Actual Hectares Rem:** 0.0000  
**Actual Tons Remediated:** 0.0000  
**Total Asmt Expenditure:** 0.00  
**Total Remediation Expenditure:** 0.00  
**Total Care/Maint Expenditur:** 0.00  
**Total Mntring Expenditure:** 0.00  
**Ttl Expenditure Reduc Liabil:**  
**FCSAP Asmt Expenditure:** 0.00  
**FCSAP Remed Expenditure:** 0.00  
**FCSAP Care/Maint Expenditur:** 0.00  
**FCSAP Mntring Expenditure:** 0.00

**Annual Data**

**Fiscal Year:** 2007-2008  
**Reporting Organization:** NCC  
**Reporting Organization (EN):** National Capital Commission  
**Reporting Organization (FR):** Commission de la Capitale nationale  
**Class Type:**  
**Class (EN):**  
**Class (FR):**  
**CCME Flag:**  
**CCME NCS Year:**  
**Step Name (EN):**  
**Step Name (FR):**  
**Highest Step Completed:** 08  
**Highest Step Completed Desc:**  
**Planned Compl Date Step7:**  
**Planned Compl Date Step8:**  
**Planned Compl Date Step9:**  
**Created:**  
**Modified:**  
**NCSCS Year:**  
**Closed:** Yes  
**Actual Cubic Metres Rem:** 0.0000  
**Actual Hectares Rem:** 1.9396  
**Actual Tons Remediated:** 0.0000  
**Total Asmt Expenditure:** 0.00  
**Total Remediation Expenditure:** 0.00

<b>Map Key</b>	<b>Number of Records</b>	<b>Direction/ Distance (m)</b>	<b>Elev/Diff (m)</b>	<b>Site</b>	<b>DB</b>
<b>Total Care/Maint Expenditur:</b>		0.00			
<b>Total Mntring Expenditure:</b>		0.00			
<b>Ttl Expenditure Reduc Liabil:</b>					
<b>FCSAP Asmt Expenditure:</b>		0.00			
<b>FCSAP Remed Expenditure:</b>		0.00			
<b>FCSAP Care/Maint Expenditur:</b>		0.00			
<b>FCSAP Mntring Expenditure:</b>		0.00			

**Annual Data**

**Fiscal Year:** 2015-2016  
**Reporting Organization:** NCC  
**Reporting Organization (EN):** National Capital Commission  
**Reporting Organization (FR):** Commission de la Capitale nationale  
**Class Type:**  
**Class (EN):**  
**Class (FR):**  
**CCME Flag:**  
**CCME NCS Year:**  
**Step Name (EN):**  
**Step Name (FR):**  
**Highest Step Completed:** 07  
**Highest Step Completed Desc:**  
**Planned Compl Date Step7:**  
**Planned Compl Date Step8:**  
**Planned Compl Date Step9:**  
**Created:**  
**Modified:**  
**NCSCS Year:**  
**Closed:** No  
**Actual Cubic Metres Rem:** 0.0000  
**Actual Hectares Rem:** 0.0000  
**Actual Tons Remediated:** 0.0000  
**Total Asmt Expenditure:** 0.00  
**Total Remediation Expenditure:** 0.00  
**Total Care/Maint Expenditur:** 0.00  
**Total Mntring Expenditure:** 0.00  
**Ttl Expenditure Reduc Liabil:**  
**FCSAP Asmt Expenditure:** 0.00  
**FCSAP Remed Expenditure:** 0.00  
**FCSAP Care/Maint Expenditur:** 0.00  
**FCSAP Mntring Expenditure:** 0.00

**Annual Data**

**Fiscal Year:** 2011-2012  
**Reporting Organization:** NCC  
**Reporting Organization (EN):** National Capital Commission  
**Reporting Organization (FR):** Commission de la Capitale nationale  
**Class Type:**  
**Class (EN):**  
**Class (FR):**  
**CCME Flag:**  
**CCME NCS Year:**  
**Step Name (EN):**  
**Step Name (FR):**  
**Highest Step Completed:** 07  
**Highest Step Completed Desc:**  
**Planned Compl Date Step7:**  
**Planned Compl Date Step8:**  
**Planned Compl Date Step9:**  
**Created:**  
**Modified:**  
**NCSCS Year:**

<i>Map Key</i>	<i>Number of Records</i>	<i>Direction/ Distance (m)</i>	<i>Elev/Diff (m)</i>	<i>Site</i>	<i>DB</i>
<b>Closed:</b>			No		
<b>Actual Cubic Metres Rem:</b>			0.0000		
<b>Actual Hectares Rem:</b>			0.0000		
<b>Actual Tons Remediated:</b>			0.0000		
<b>Total Asmt Expenditure:</b>			0.00		
<b>Total Remediation Expenditure:</b>			0.00		
<b>Total Care/Maint Expenditur:</b>			0.00		
<b>Total Mntring Expenditure:</b>			0.00		
<b>Ttl Expenditure Reduc Liabil:</b>					
<b>FCSAP Asmt Expenditure:</b>			0.00		
<b>FCSAP Remed Expenditure:</b>			0.00		
<b>FCSAP Care/Maint Expenditur:</b>			0.00		
<b>FCSAP Mntring Expenditure:</b>			0.00		

**Annual Data**

<b>Fiscal Year:</b>	2008-2009
<b>Reporting Organization:</b>	NCC
<b>Reporting Organization (EN):</b>	National Capital Commission
<b>Reporting Organization (FR):</b>	Commission de la Capitale nationale
<b>Class Type:</b>	
<b>Class (EN):</b>	
<b>Class (FR):</b>	
<b>CCME Flag:</b>	
<b>CCME NCS Year:</b>	
<b>Step Name (EN):</b>	
<b>Step Name (FR):</b>	
<b>Highest Step Completed:</b>	08
<b>Highest Step Completed Desc:</b>	
<b>Planned Compl Date Step7:</b>	
<b>Planned Compl Date Step8:</b>	
<b>Planned Compl Date Step9:</b>	
<b>Created:</b>	
<b>Modified:</b>	
<b>NCSCS Year:</b>	
<b>Closed:</b>	No
<b>Actual Cubic Metres Rem:</b>	0.0000
<b>Actual Hectares Rem:</b>	0.0000
<b>Actual Tons Remediated:</b>	0.0000
<b>Total Asmt Expenditure:</b>	0.00
<b>Total Remediation Expenditure:</b>	0.00
<b>Total Care/Maint Expenditur:</b>	0.00
<b>Total Mntring Expenditure:</b>	0.00
<b>Ttl Expenditure Reduc Liabil:</b>	
<b>FCSAP Asmt Expenditure:</b>	0.00
<b>FCSAP Remed Expenditure:</b>	0.00
<b>FCSAP Care/Maint Expenditur:</b>	0.00
<b>FCSAP Mntring Expenditure:</b>	0.00

**Annual Data**

<b>Fiscal Year:</b>	2016-2017
<b>Reporting Organization:</b>	NCC
<b>Reporting Organization (EN):</b>	National Capital Commission
<b>Reporting Organization (FR):</b>	Commission de la Capitale nationale
<b>Class Type:</b>	
<b>Class (EN):</b>	
<b>Class (FR):</b>	
<b>CCME Flag:</b>	
<b>CCME NCS Year:</b>	
<b>Step Name (EN):</b>	
<b>Step Name (FR):</b>	
<b>Highest Step Completed:</b>	07
<b>Highest Step Completed Desc:</b>	



Map Key	Number of Records	Direction/ Distance (m)	Elev/Diff (m)	Site	DB
---------	-------------------	----------------------------	------------------	------	----

Planned Compl Date Step7:  
 Planned Compl Date Step8:  
 Planned Compl Date Step9:  
 Created:  
 Modified:  
 NCSCS Year:  
 Closed: No  
 Actual Cubic Metres Rem: 0.0000  
 Actual Hectares Rem: 0.0000  
 Actual Tons Remediated: 0.0000  
 Total Asmt Expenditure: 0.00  
 Total Remediation Expenditure: 0.00  
 Total Care/Maint Expenditur: 0.00  
 Total Mntring Expenditure: 0.00  
 Ttl Expenditure Reduc Liabil:  
 FCSAP Asmt Expenditure: 0.00  
 FCSAP Remed Expenditure: 0.00  
 FCSAP Care/Maint Expenditur: 0.00  
 FCSAP Mntring Expenditure: 0.00

**Annual Data**

Fiscal Year: 2018-2019  
 Reporting Organization: NCC  
 Reporting Organization (EN): National Capital Commission  
 Reporting Organization (FR): Commission de la Capitale nationale  
 Class Type:  
 Class (EN):  
 Class (FR):  
 CCME Flag:  
 CCME NCS Year:  
 Step Name (EN):  
 Step Name (FR):  
 Highest Step Completed: 07  
 Highest Step Completed Desc:  
 Planned Compl Date Step7:  
 Planned Compl Date Step8:  
 Planned Compl Date Step9:  
 Created:  
 Modified:  
 NCSCS Year:  
 Closed: Yes  
 Actual Cubic Metres Rem: 0.0000  
 Actual Hectares Rem: 0.0000  
 Actual Tons Remediated: 0.0000  
 Total Asmt Expenditure: 0.00  
 Total Remediation Expenditure: 0.00  
 Total Care/Maint Expenditur: 0.00  
 Total Mntring Expenditure: 0.00  
 Ttl Expenditure Reduc Liabil:  
 FCSAP Asmt Expenditure: 0.00  
 FCSAP Remed Expenditure: 0.00  
 FCSAP Care/Maint Expenditur: 0.00  
 FCSAP Mntring Expenditure: 0.00

**Annual Data**

Fiscal Year: 2017-2018  
 Reporting Organization: NCC  
 Reporting Organization (EN): National Capital Commission  
 Reporting Organization (FR): Commission de la Capitale nationale  
 Class Type:  
 Class (EN):  
 Class (FR):

Map Key	Number of Records	Direction/ Distance (m)	Elev/Diff (m)	Site	DB
<b>CCME Flag:</b> <b>CCME NCS Year:</b> <b>Step Name (EN):</b> <b>Step Name (FR):</b> <b>Highest Step Completed:</b> 07 <b>Highest Step Completed Desc:</b> <b>Planned Compl Date Step7:</b> <b>Planned Compl Date Step8:</b> <b>Planned Compl Date Step9:</b> <b>Created:</b> <b>Modified:</b> <b>NCSCS Year:</b> <b>Closed:</b> No <b>Actual Cubic Metres Rem:</b> 0.0000 <b>Actual Hectares Rem:</b> 0.0000 <b>Actual Tons Remediated:</b> 0.0000 <b>Total Asmt Expenditure:</b> 0.00 <b>Total Remediation Expenditure:</b> 0.00 <b>Total Care/Maint Expenditur:</b> 0.00 <b>Total Mntring Expenditure:</b> 0.00 <b>Ttl Expenditure Reduc Liabil:</b> <b>FCSAP Asmt Expenditure:</b> 0.00 <b>FCSAP Remed Expenditure:</b> 0.00 <b>FCSAP Care/Maint Expenditur:</b> 0.00 <b>FCSAP Mntring Expenditure:</b> 0.00					
<b><u>Annual Data</u></b>					
<b>Fiscal Year:</b> 2014-2015 <b>Reporting Organization:</b> NCC <b>Reporting Organization (EN):</b> National Capital Commission <b>Reporting Organization (FR):</b> Commission de la Capitale nationale <b>Class Type:</b> <b>Class (EN):</b> <b>Class (FR):</b> <b>CCME Flag:</b> <b>CCME NCS Year:</b> <b>Step Name (EN):</b> <b>Step Name (FR):</b> <b>Highest Step Completed:</b> 07 <b>Highest Step Completed Desc:</b> <b>Planned Compl Date Step7:</b> <b>Planned Compl Date Step8:</b> <b>Planned Compl Date Step9:</b> <b>Created:</b> <b>Modified:</b> <b>NCSCS Year:</b> <b>Closed:</b> No <b>Actual Cubic Metres Rem:</b> 0.0000 <b>Actual Hectares Rem:</b> 0.0000 <b>Actual Tons Remediated:</b> 0.0000 <b>Total Asmt Expenditure:</b> 0.00 <b>Total Remediation Expenditure:</b> 0.00 <b>Total Care/Maint Expenditur:</b> 0.00 <b>Total Mntring Expenditure:</b> 0.00 <b>Ttl Expenditure Reduc Liabil:</b> <b>FCSAP Asmt Expenditure:</b> 0.00 <b>FCSAP Remed Expenditure:</b> 0.00 <b>FCSAP Care/Maint Expenditur:</b> 0.00 <b>FCSAP Mntring Expenditure:</b> 0.00					
<a href="#">43</a>	1 of 1	S/166.3	62.3 / 0.43	Queen Elizabeth Drive N of, W of Preston Ottawa ON	FCS

<b>Map Key</b>	<b>Number of Records</b>	<b>Direction/ Distance (m)</b>	<b>Elev/Diff (m)</b>	<b>Site</b>	<b>DB</b>
<b>SGC:</b>		3506008			
<b>Site ID:</b>		00024005			
<b>Departmental ID:</b>					
<b>Depart Code:</b>		NCC			
<b>Class Type:</b>		3			
<b>Class:</b>		Low Priority for Action			
<b>Site Name:</b>		Queen Elizabeth Drive N of, W of Preston			
<b>Site Name (FR):</b>		Queen Elizabeth Drive N of, W of Preston			
<b>Site Status:</b>		Closed			
<b>Site Status Desc:</b>		Detailed testing completed. No further action required.			
<b>Site Status (FR):</b>		Fermé			
<b>Description (FR):</b>		Analyse détaillée terminée. Aucune autre mesure nécessaire.			
<b>Involv Code:</b>					
<b>Census Division:</b>					
<b>Municipality:</b>		Ottawa			
<b>Census Sub Class:</b>					
<b>Latitude:</b>		45.396297			
<b>Longitude:</b>		-75.707848			
<b>Location:</b>					
<b>Protected Data:</b>					
<b>FED:</b>		075			
<b>Fed Electoral District:</b>		Ottawa Centre			
<b>Fed Electoral District (FR):</b>		Ottawa-Centre			
<b>Metro:</b>					
<b>Nearest Pop. Area:</b>					
<b>Highest Step Cmpltd:</b>		7			
<b>Site Deleted Flag:</b>					
<b>Created:</b>		2017-05-15T14:14:00			
<b>Modified:</b>		2019-05-10T08:50:57.277			
<b>Property No.:</b>		23803			
<b>Est m<sup>3</sup> Contmnted:</b>					
<b>Est Ha Contmnted:</b>		1.8920			
<b>Est Tons Contamin:</b>					
<b>Est Population at 1 Km:</b>		8,024			
<b>Est Population at 5 Km:</b>		239,952			
<b>Est Population at 10 Km:</b>		626,927			
<b>Est Population at 25 Km:</b>		1,226,556			
<b>Est Population at 50 Km:</b>		1,442,604			
<b>Reporting Org:</b>					
<b>Reporting Org (FR):</b>					
<b>Reason for Involv:</b>		Federal Real Property			
<b>Reason for Involv (FR):</b>		Biens immobiliers fédéraux			
<b>Liabile Third Party:</b>					
<b>Class (FR):</b>		Priorité d'intervention faible			
<b>Action Plan:</b>		Site has been secured through a risk assessment.			
<b>Action Plan (FR):</b>		Le site a été sécurisé grâce à une évaluation des risques.			
<b>Site Mgmt Strategy:</b>		Risk Management			
<b>Minimap URL:</b>		<a href="http://www.tbs-sct.gc.ca/fcsi-rscf/minimap.aspx?fsi=00024005">http://www.tbs-sct.gc.ca/fcsi-rscf/minimap.aspx?fsi=00024005</a>			
<b>Additional Info:</b>					
<b>Additional Info (FR):</b>					
<b><u>Management</u></b>					
<b>Management Code:</b>		B			
<b>Management Type (EN):</b>		Risk Management			
<b>Management Type (FR):</b>		Gestion du risque			
<b><u>Contamination</u></b>					
<b>Contaminant:</b>		Metal, metalloid, and organometallic			
<b>Contamination (FR):</b>		Métaux, métalloïdes, et organométalliques			
<b>Medium Code:</b>		2			
<b>Medium:</b>		Groundwater			

<b>Map Key</b>	<b>Number of Records</b>	<b>Direction/ Distance (m)</b>	<b>Elev/Diff (m)</b>	<b>Site</b>	<b>DB</b>
<b>Medium (FR):</b>		Eau souterraine			
<b>Contaminant:</b>		Metal, metalloid, and organometallic			
<b>Contamination (FR):</b>		Métaux, métalloïdes, et organométalliques			
<b>Medium Code:</b>		5			
<b>Medium:</b>		Soil			
<b>Medium (FR):</b>		Sol			
<b>Contaminant:</b>		PAHs (polycyclic aromatic hydrocarbon)			
<b>Contamination (FR):</b>		HAP (hydrocarbures aromatiques polycycliques)			
<b>Medium Code:</b>		5			
<b>Medium:</b>		Soil			
<b>Medium (FR):</b>		Sol			
<b><u>Annual Data</u></b>					
<b>Fiscal Year:</b>		2017-2018			
<b>Reporting Organization:</b>		NCC			
<b>Reporting Organization (EN):</b>		National Capital Commission			
<b>Reporting Organization (FR):</b>		Commission de la Capitale nationale			
<b>Class Type:</b>					
<b>Class (EN):</b>					
<b>Class (FR):</b>					
<b>CCME Flag:</b>					
<b>CCME NCS Year:</b>					
<b>Step Name (EN):</b>					
<b>Step Name (FR):</b>					
<b>Highest Step Completed:</b>		07			
<b>Highest Step Completed Desc:</b>					
<b>Planned Compl Date Step7:</b>					
<b>Planned Compl Date Step8:</b>					
<b>Planned Compl Date Step9:</b>					
<b>Created:</b>					
<b>Modified:</b>					
<b>NCSCS Year:</b>					
<b>Closed:</b>		No			
<b>Actual Cubic Metres Rem:</b>		0.0000			
<b>Actual Hectares Rem:</b>		0.0000			
<b>Actual Tons Remediated:</b>		0.0000			
<b>Total Asmt Expenditure:</b>		0.00			
<b>Total Remediation Expenditure:</b>		0.00			
<b>Total Care/Maint Expenditur:</b>		0.00			
<b>Total Mntring Expenditure:</b>		0.00			
<b>Ttl Expenditure Reduc Liabil:</b>					
<b>FCSAP Asmt Expenditure:</b>		0.00			
<b>FCSAP Remed Expenditure:</b>		0.00			
<b>FCSAP Care/Maint Expenditur:</b>		0.00			
<b>FCSAP Mntring Expenditure:</b>		0.00			
<b><u>Annual Data</u></b>					
<b>Fiscal Year:</b>		2018-2019			
<b>Reporting Organization:</b>		NCC			
<b>Reporting Organization (EN):</b>		National Capital Commission			
<b>Reporting Organization (FR):</b>		Commission de la Capitale nationale			
<b>Class Type:</b>					
<b>Class (EN):</b>					
<b>Class (FR):</b>					
<b>CCME Flag:</b>					
<b>CCME NCS Year:</b>					
<b>Step Name (EN):</b>					
<b>Step Name (FR):</b>					
<b>Highest Step Completed:</b>		07			
<b>Highest Step Completed Desc:</b>					

Map Key	Number of Records	Direction/ Distance (m)	Elev/Diff (m)	Site	DB
<b>Planned Compl Date Step7:</b> <b>Planned Compl Date Step8:</b> <b>Planned Compl Date Step9:</b> <b>Created:</b> <b>Modified:</b> <b>NCSCS Year:</b> <b>Closed:</b> Yes <b>Actual Cubic Metres Rem:</b> 0.0000 <b>Actual Hectares Rem:</b> 0.0000 <b>Actual Tons Remediated:</b> 0.0000 <b>Total Asmt Expenditure:</b> 0.00 <b>Total Remediation Expenditure:</b> 0.00 <b>Total Care/Maint Expenditur:</b> 0.00 <b>Total Mntring Expenditure:</b> 0.00 <b>Ttl Expenditure Reduc Liabil:</b> <b>FCSAP Asmt Expenditure:</b> 0.00 <b>FCSAP Remed Expenditure:</b> 0.00 <b>FCSAP Care/Maint Expenditur:</b> 0.00 <b>FCSAP Mntring Expenditure:</b> 0.00					
<b><u>Annual Data</u></b>					
<b>Fiscal Year:</b> 2016-2017 <b>Reporting Organization:</b> NCC <b>Reporting Organization (EN):</b> National Capital Commission <b>Reporting Organization (FR):</b> Commission de la Capitale nationale <b>Class Type:</b> <b>Class (EN):</b> <b>Class (FR):</b> <b>CCME Flag:</b> <b>CCME NCS Year:</b> <b>Step Name (EN):</b> <b>Step Name (FR):</b> <b>Highest Step Completed:</b> 07 <b>Highest Step Completed Desc:</b> <b>Planned Compl Date Step7:</b> <b>Planned Compl Date Step8:</b> <b>Planned Compl Date Step9:</b> <b>Created:</b> <b>Modified:</b> <b>NCSCS Year:</b> <b>Closed:</b> No <b>Actual Cubic Metres Rem:</b> 0.0000 <b>Actual Hectares Rem:</b> 0.0000 <b>Actual Tons Remediated:</b> 0.0000 <b>Total Asmt Expenditure:</b> 0.00 <b>Total Remediation Expenditure:</b> 0.00 <b>Total Care/Maint Expenditur:</b> 0.00 <b>Total Mntring Expenditure:</b> 0.00 <b>Ttl Expenditure Reduc Liabil:</b> <b>FCSAP Asmt Expenditure:</b> 0.00 <b>FCSAP Remed Expenditure:</b> 0.00 <b>FCSAP Care/Maint Expenditur:</b> 0.00 <b>FCSAP Mntring Expenditure:</b> 0.00					
<a href="#">44</a>	1 of 5	WSW/168.7	63.9 / 2.03	CAMPBELL STEEL AND IRON WORKS 855 CARLING AVENUE (SWM) OTTAWA CITY ON K1S 2E8	CA
<b>Certificate #:</b> 3-1151-95- <b>Application Year:</b> 95 <b>Issue Date:</b> 9/5/1995 <b>Approval Type:</b> Municipal sewage <b>Status:</b> Approved					

Map Key	Number of Records	Direction/ Distance (m)	Elev/Diff (m)	Site	DB
<b>Application Type:</b> <b>Client Name:</b> <b>Client Address:</b> <b>Client City:</b> <b>Client Postal Code:</b> <b>Project Description:</b> <b>Contaminants:</b> <b>Emission Control:</b>					
<a href="#">44</a>	2 of 5	WSW/168.7	63.9 / 2.03	UNKNOWN 855 CARLING AVE OTTAWA CITY ON K1S 2E8	SPL
<b>Ref No:</b>	106623			<b>Discharger Report:</b>	
<b>Site No:</b>				<b>Material Group:</b>	
<b>Incident Dt:</b>	10/23/1994			<b>Health/Env Conseq:</b>	
<b>Year:</b>				<b>Client Type:</b>	
<b>Incident Cause:</b>	UNKNOWN			<b>Sector Type:</b>	
<b>Incident Event:</b>				<b>Agency Involved:</b>	
<b>Contaminant Code:</b>				<b>Nearest Watercourse:</b>	
<b>Contaminant Name:</b>				<b>Site Address:</b>	
<b>Contaminant Limit 1:</b>				<b>Site District Office:</b>	
<b>Contam Limit Freq 1:</b>				<b>Site Postal Code:</b>	
<b>Contaminant UN No 1:</b>				<b>Site Region:</b>	
<b>Environment Impact:</b>	POSSIBLE			<b>Site Municipality:</b>	20101
<b>Nature of Impact:</b>	Soil contamination			<b>Site Lot:</b>	
<b>Receiving Medium:</b>	LAND			<b>Site Conc:</b>	
<b>Receiving Env:</b>				<b>Northing:</b>	
<b>MOE Response:</b>				<b>Easting:</b>	
<b>Dt MOE Arvl on Scn:</b>				<b>Site Geo Ref Accu:</b>	
<b>MOE Reported Dt:</b>	10/24/1994			<b>Site Map Datum:</b>	
<b>Dt Document Closed:</b>				<b>SAC Action Class:</b>	
<b>Incident Reason:</b>	UNKNOWN			<b>Source Type:</b>	
<b>Site Name:</b>					
<b>Site County/District:</b>					
<b>Site Geo Ref Meth:</b>					
<b>Incident Summary:</b>	SOURCE UKN-OLD RAILROAD TIES FOUND IN EVCAVATION FOR HOSPITAL PARKING LOT.				
<b>Contaminant Qty:</b>					
<a href="#">44</a>	3 of 5	WSW/168.7	63.9 / 2.03	855 Carling Avenue Ottawa ON K1S 2E8	EHS
<b>Order No:</b>	20081111042			<b>Nearest Intersection:</b>	Carling Avenue and Champagne Ave S
<b>Status:</b>	C			<b>Municipality:</b>	
<b>Report Type:</b>	Standard Report			<b>Client Prov/State:</b>	ON
<b>Report Date:</b>	11/20/2008			<b>Search Radius (km):</b>	0.25
<b>Date Received:</b>	11/11/2008			<b>X:</b>	-75.709876
<b>Previous Site Name:</b>				<b>Y:</b>	45.396852
<b>Lot/Building Size:</b>					
<b>Additional Info Ordered:</b>	Fire Insur. Maps and/or Site Plans				
<a href="#">44</a>	4 of 5	WSW/168.7	63.9 / 2.03	Campbell Steel & Iron Works Limited 855 Carling Avenue Ottawa ON K1S 2E8	GEN
<b>Generator No:</b>	ON7465921			<b>PO Box No:</b>	
<b>Status:</b>				<b>Country:</b>	
<b>Approval Years:</b>	2011			<b>Choice of Contact:</b>	
<b>Contam. Facility:</b>				<b>Co Admin:</b>	
<b>MHSW Facility:</b>				<b>Phone No Admin:</b>	



Map Key	Number of Records	Direction/ Distance (m)	Elev/Diff (m)	Site	DB
SIC Code: 332999, 326210					
SIC Description:					
<a href="#">44</a>	5 of 5	WSW/168.7	63.9 / 2.03	855 Carling Avenue Ottawa ON	SPL
<b>Ref No:</b>	7101-ACPS7X			<b>Discharger Report:</b>	
<b>Site No:</b>	NA			<b>Material Group:</b>	
<b>Incident Dt:</b>	2016/08/10			<b>Health/Env Conseq:</b>	
<b>Year:</b>				<b>Client Type:</b>	
<b>Incident Cause:</b>				<b>Sector Type:</b>	Unknown / N/A
<b>Incident Event:</b>	Fire/Explosion			<b>Agency Involved:</b>	
<b>Contaminant Code:</b>	46			<b>Nearest Watercourse:</b>	
<b>Contaminant Name:</b>	DOUSE WATER (PARTICULATE CONTAMINANT)			<b>Site Address:</b>	855 Carling Avenue
<b>Contaminant Limit 1:</b>				<b>Site District Office:</b>	
<b>Contam Limit Freq 1:</b>				<b>Site Postal Code:</b>	
<b>Contaminant UN No 1:</b>				<b>Site Region:</b>	
<b>Environment Impact:</b>				<b>Site Municipality:</b>	Ottawa
<b>Nature of Impact:</b>				<b>Site Lot:</b>	
<b>Receiving Medium:</b>				<b>Site Conc:</b>	
<b>Receiving Env:</b>	Air; Land			<b>Northing:</b>	5027307
<b>MOE Response:</b>	No			<b>Easting:</b>	444506
<b>Dt MOE Arvl on Scr:</b>				<b>Site Geo Ref Accu:</b>	
<b>MOE Reported Dt:</b>	2016/08/10			<b>Site Map Datum:</b>	
<b>Dt Document Closed:</b>				<b>SAC Action Class:</b>	Land Spills
<b>Incident Reason:</b>	Unknown / N/A			<b>Source Type:</b>	
<b>Site Name:</b>	Construction Site <UNOFFICIAL>				
<b>Site County/District:</b>					
<b>Site Geo Ref Meth:</b>					
<b>Incident Summary:</b>	City of Ottawa: Construction Fire; under control				
<b>Contaminant Qty:</b>	0 other - see incident description				
<a href="#">45</a>	1 of 1	W/170.6	64.0 / 2.08	855 CARLING AVENUE Ottawa ON	WWIS
<b>Well ID:</b>	7154726			<b>Data Entry Status:</b>	
<b>Construction Date:</b>				<b>Data Src:</b>	
<b>Primary Water Use:</b>	Test Hole			<b>Date Received:</b>	11/18/2010
<b>Sec. Water Use:</b>				<b>Selected Flag:</b>	Yes
<b>Final Well Status:</b>	Test Hole			<b>Abandonment Rec:</b>	
<b>Water Type:</b>				<b>Contractor:</b>	6964
<b>Casing Material:</b>				<b>Form Version:</b>	7
<b>Audit No:</b>	Z107023			<b>Owner:</b>	
<b>Tag:</b>	A094418			<b>Street Name:</b>	855 CARLING AVENUE
<b>Construction Method:</b>				<b>County:</b>	OTTAWA
<b>Elevation (m):</b>				<b>Municipality:</b>	OTTAWA CITY
<b>Elevation Reliability:</b>				<b>Site Info:</b>	
<b>Depth to Bedrock:</b>				<b>Lot:</b>	
<b>Well Depth:</b>				<b>Concession:</b>	
<b>Overburden/Bedrock:</b>				<b>Concession Name:</b>	
<b>Pump Rate:</b>				<b>Easting NAD83:</b>	
<b>Static Water Level:</b>				<b>Northing NAD83:</b>	
<b>Flowing (Y/N):</b>				<b>Zone:</b>	
<b>Flow Rate:</b>				<b>UTM Reliability:</b>	
<b>Clear/Cloudy:</b>					
<b>PDF URL (Map):</b>	<a href="https://d2khazk8e83rdv.cloudfront.net/moe_mapping/downloads/2Water/Wells_pdfs/715\7154726.pdf">https://d2khazk8e83rdv.cloudfront.net/moe_mapping/downloads/2Water/Wells_pdfs/715\7154726.pdf</a>				
<b><u>Bore Hole Information</u></b>					
<b>Bore Hole ID:</b>	1003410806			<b>Elevation:</b>	60.702064

Map Key	Number of Records	Direction/ Distance (m)	Elev/Diff (m)	Site	DB
<b>DP2BR:</b>				<b>Elevrc:</b>	
<b>Spatial Status:</b>				<b>Zone:</b>	18
<b>Code OB:</b>				<b>East83:</b>	444411
<b>Code OB Desc:</b>				<b>North83:</b>	5027423
<b>Open Hole:</b>				<b>Org CS:</b>	UTM83
<b>Cluster Kind:</b>				<b>UTMRC:</b>	3
<b>Date Completed:</b>	8/29/2010			<b>UTMRC Desc:</b>	margin of error : 10 - 30 m
<b>Remarks:</b>				<b>Location Method:</b>	wwr
<b>Elevrc Desc:</b>					
<b>Location Source Date:</b>					
<b>Improvement Location Source:</b>					
<b>Improvement Location Method:</b>					
<b>Source Revision Comment:</b>					
<b>Supplier Comment:</b>					
<u><b>Overburden and Bedrock</b></u>					
<u><b>Materials Interval</b></u>					
<b>Formation ID:</b>		1003548907			
<b>Layer:</b>		1			
<b>Color:</b>					
<b>General Color:</b>					
<b>Mat1:</b>					
<b>Most Common Material:</b>					
<b>Mat2:</b>					
<b>Mat2 Desc:</b>					
<b>Mat3:</b>					
<b>Mat3 Desc:</b>					
<b>Formation Top Depth:</b>		0			
<b>Formation End Depth:</b>		.15			
<b>Formation End Depth UOM:</b>		m			
<u><b>Overburden and Bedrock</b></u>					
<u><b>Materials Interval</b></u>					
<b>Formation ID:</b>		1003548908			
<b>Layer:</b>		2			
<b>Color:</b>					
<b>General Color:</b>					
<b>Mat1:</b>		12			
<b>Most Common Material:</b>		STONES			
<b>Mat2:</b>					
<b>Mat2 Desc:</b>					
<b>Mat3:</b>		01			
<b>Mat3 Desc:</b>		FILL			
<b>Formation Top Depth:</b>		.15			
<b>Formation End Depth:</b>		.61			
<b>Formation End Depth UOM:</b>		m			
<u><b>Overburden and Bedrock</b></u>					
<u><b>Materials Interval</b></u>					
<b>Formation ID:</b>		1003548910			
<b>Layer:</b>		4			
<b>Color:</b>					
<b>General Color:</b>					
<b>Mat1:</b>		28			
<b>Most Common Material:</b>		SAND			
<b>Mat2:</b>					
<b>Mat2 Desc:</b>					
<b>Mat3:</b>					
<b>Mat3 Desc:</b>					
<b>Formation Top Depth:</b>		1.7			

<b>Map Key</b>	<b>Number of Records</b>	<b>Direction/ Distance (m)</b>	<b>Elev/Diff (m)</b>	<b>Site</b>	<b>DB</b>
<b>Formation End Depth:</b>		4.27			
<b>Formation End Depth UOM:</b>		m			
<b><u>Overburden and Bedrock Materials Interval</u></b>					
<b>Formation ID:</b>		1003548909			
<b>Layer:</b>		3			
<b>Color:</b>					
<b>General Color:</b>					
<b>Mat1:</b>		11			
<b>Most Common Material:</b>		GRAVEL			
<b>Mat2:</b>		28			
<b>Mat2 Desc:</b>		SAND			
<b>Mat3:</b>					
<b>Mat3 Desc:</b>					
<b>Formation Top Depth:</b>		.61			
<b>Formation End Depth:</b>		1.7			
<b>Formation End Depth UOM:</b>		m			
<b><u>Overburden and Bedrock Materials Interval</u></b>					
<b>Formation ID:</b>		1003548911			
<b>Layer:</b>		5			
<b>Color:</b>					
<b>General Color:</b>					
<b>Mat1:</b>		15			
<b>Most Common Material:</b>		LIMESTONE			
<b>Mat2:</b>		26			
<b>Mat2 Desc:</b>		ROCK			
<b>Mat3:</b>					
<b>Mat3 Desc:</b>					
<b>Formation Top Depth:</b>		4.27			
<b>Formation End Depth:</b>		5.18			
<b>Formation End Depth UOM:</b>		m			
<b><u>Annular Space/Abandonment Sealing Record</u></b>					
<b>Plug ID:</b>		1003548914			
<b>Layer:</b>		1			
<b>Plug From:</b>		0.3			
<b>Plug To:</b>		2.74			
<b>Plug Depth UOM:</b>		m			
<b><u>Annular Space/Abandonment Sealing Record</u></b>					
<b>Plug ID:</b>		1003548915			
<b>Layer:</b>		2			
<b>Plug From:</b>		2.75			
<b>Plug To:</b>		5.18			
<b>Plug Depth UOM:</b>		m			
<b><u>Method of Construction &amp; Well Use</u></b>					
<b>Method Construction ID:</b>		1003548920			
<b>Method Construction Code:</b>		5			
<b>Method Construction:</b>		Air Percussion			
<b>Other Method Construction:</b>		HOLLOW STEM AUGER			

<b>Map Key</b>	<b>Number of Records</b>	<b>Direction/ Distance (m)</b>	<b>Elev/Diff (m)</b>	<b>Site</b>	<b>DB</b>
<b><u>Pipe Information</u></b>					
<b>Pipe ID:</b>			1003548906		
<b>Casing No:</b>			0		
<b>Comment:</b>					
<b>Alt Name:</b>					
<b><u>Construction Record - Casing</u></b>					
<b>Casing ID:</b>			1003548917		
<b>Layer:</b>			1		
<b>Material:</b>			5		
<b>Open Hole or Material:</b>			PLASTIC		
<b>Depth From:</b>			0		
<b>Depth To:</b>			3.05		
<b>Casing Diameter:</b>			5.2		
<b>Casing Diameter UOM:</b>			cm		
<b>Casing Depth UOM:</b>			m		
<b><u>Construction Record - Screen</u></b>					
<b>Screen ID:</b>			1003548918		
<b>Layer:</b>			1		
<b>Slot:</b>			10		
<b>Screen Top Depth:</b>			3.05		
<b>Screen End Depth:</b>			5.18		
<b>Screen Material:</b>			5		
<b>Screen Depth UOM:</b>			m		
<b>Screen Diameter UOM:</b>			cm		
<b>Screen Diameter:</b>			6		
<b><u>Water Details</u></b>					
<b>Water ID:</b>			1003548916		
<b>Layer:</b>					
<b>Kind Code:</b>					
<b>Kind:</b>					
<b>Water Found Depth:</b>					
<b>Water Found Depth UOM:</b>			m		
<b><u>Hole Diameter</u></b>					
<b>Hole ID:</b>			1003548913		
<b>Diameter:</b>			9		
<b>Depth From:</b>			4.27		
<b>Depth To:</b>			5.18		
<b>Hole Depth UOM:</b>			m		
<b>Hole Diameter UOM:</b>			cm		
<b><u>Hole Diameter</u></b>					
<b>Hole ID:</b>			1003548912		
<b>Diameter:</b>			20.3		
<b>Depth From:</b>			0		
<b>Depth To:</b>			4.27		
<b>Hole Depth UOM:</b>			m		
<b>Hole Diameter UOM:</b>			cm		

Map Key	Number of Records	Direction/ Distance (m)	Elev/Diff (m)	Site	DB
<a href="#">46</a>	1 of 3	WNW/173.4	64.0 / 2.08	City of Ottawa 843 Carling Ave Ottawa ON	CA
<p> <b>Certificate #:</b> 2220-83CLQ3  <b>Application Year:</b> 2010  <b>Issue Date:</b> 3/12/2010  <b>Approval Type:</b> Air  <b>Status:</b> Approved  <b>Application Type:</b>  <b>Client Name:</b>  <b>Client Address:</b>  <b>Client City:</b>  <b>Client Postal Code:</b>  <b>Project Description:</b>  <b>Contaminants:</b>  <b>Emission Control:</b> </p>					
<a href="#">46</a>	2 of 3	WNW/173.4	64.0 / 2.08	City of Ottawa 843 Carling Ave Ottawa ON K1P 1J1	ECA
<p> <b>Approval No:</b> 2220-83CLQ3  <b>Approval Date:</b> 2010-03-12  <b>Status:</b> Approved  <b>Record Type:</b> ECA  <b>Link Source:</b> IDS  <b>SWP Area Name:</b> Rideau Valley  <b>Approval Type:</b> ECA-AIR  <b>Project Type:</b> AIR  <b>Address:</b> 843 Carling Ave  <b>Full Address:</b>  <b>Full PDF Link:</b> <a href="https://www.accessenvironment.ene.gov.on.ca/instruments/2180-82JLN8-14.pdf">https://www.accessenvironment.ene.gov.on.ca/instruments/2180-82JLN8-14.pdf</a> </p> <p> <b>MOE District:</b> Ottawa  <b>City:</b>  <b>Longitude:</b> -75.70849  <b>Latitude:</b> 45.397346  <b>Geometry X:</b>  <b>Geometry Y:</b> </p>					
<a href="#">46</a>	3 of 3	WNW/173.4	64.0 / 2.08	City of Ottawa 843 Carling Avenue Ottawa ON K1G 0Z8	ECA
<p> <b>Approval No:</b> 3675-77GKKF  <b>Approval Date:</b> 2007-09-28  <b>Status:</b> Approved  <b>Record Type:</b> ECA  <b>Link Source:</b> IDS  <b>SWP Area Name:</b> Rideau Valley  <b>Approval Type:</b> ECA-AIR  <b>Project Type:</b> AIR  <b>Address:</b> 843 Carling Avenue  <b>Full Address:</b>  <b>Full PDF Link:</b> <a href="https://www.accessenvironment.ene.gov.on.ca/instruments/3975-727MAU-14.pdf">https://www.accessenvironment.ene.gov.on.ca/instruments/3975-727MAU-14.pdf</a> </p> <p> <b>MOE District:</b> Ottawa  <b>City:</b>  <b>Longitude:</b> -75.7155  <b>Latitude:</b> 45.403  <b>Geometry X:</b>  <b>Geometry Y:</b> </p>					
<a href="#">47</a>	1 of 1	W/179.6	63.9 / 2.00	ON	WWIS
<p> <b>Well ID:</b> 7204091  <b>Construction Date:</b>  <b>Primary Water Use:</b>  <b>Sec. Water Use:</b>  <b>Final Well Status:</b>  <b>Water Type:</b>  <b>Casing Material:</b>  <b>Audit No:</b> C21277 </p> <p> <b>Data Entry Status:</b> Yes  <b>Data Src:</b>  <b>Date Received:</b> 7/2/2013  <b>Selected Flag:</b> Yes  <b>Abandonment Rec:</b>  <b>Contractor:</b> 1844  <b>Form Version:</b> 8  <b>Owner:</b> </p>					

Map Key	Number of Records	Direction/ Distance (m)	Elev/Diff (m)	Site	DB
<b>Tag:</b> <b>Construction Method:</b> <b>Elevation (m):</b> <b>Elevation Reliability:</b> <b>Depth to Bedrock:</b> <b>Well Depth:</b> <b>Overburden/Bedrock:</b> <b>Pump Rate:</b> <b>Static Water Level:</b> <b>Flowing (Y/N):</b> <b>Flow Rate:</b> <b>Clear/Cloudy:</b>	A140400			<b>Street Name:</b> <b>County:</b> OTTAWA <b>Municipality:</b> NEPEAN TOWNSHIP <b>Site Info:</b> <b>Lot:</b> <b>Concession:</b> <b>Concession Name:</b> <b>Easting NAD83:</b> <b>Northing NAD83:</b> <b>Zone:</b> <b>UTM Reliability:</b>	

**PDF URL (Map):** [https://d2khazk8e83rdv.cloudfront.net/moe\\_mapping/downloads/2Water/Wells\\_pdfs/720\7204091.pdf](https://d2khazk8e83rdv.cloudfront.net/moe_mapping/downloads/2Water/Wells_pdfs/720\7204091.pdf)

**Bore Hole Information**

<b>Bore Hole ID:</b> <b>DP2BR:</b> <b>Spatial Status:</b> <b>Code OB:</b> <b>Code OB Desc:</b> <b>Open Hole:</b> <b>Cluster Kind:</b> <b>Date Completed:</b> <b>Remarks:</b> <b>Elevrc Desc:</b> <b>Location Source Date:</b> <b>Improvement Location Source:</b> <b>Improvement Location Method:</b> <b>Source Revision Comment:</b> <b>Supplier Comment:</b>	1004386191			<b>Elevation:</b> 62.586025 <b>Elevrc:</b> <b>Zone:</b> 18 <b>East83:</b> 444402 <b>North83:</b> 5027424 <b>Org CS:</b> UTM83 <b>UTMRC:</b> 4 <b>UTMRC Desc:</b> margin of error : 30 m - 100 m <b>Location Method:</b> wwr
--	------------	--	--	---

[48](#) 1 of 1 W/182.8 63.9 / 2.00 ON [WWIS](#)

<b>Well ID:</b> <b>Construction Date:</b> <b>Primary Water Use:</b> <b>Sec. Water Use:</b> <b>Final Well Status:</b> <b>Water Type:</b> <b>Casing Material:</b> <b>Audit No:</b> <b>Tag:</b> <b>Construction Method:</b> <b>Elevation (m):</b> <b>Elevation Reliability:</b> <b>Depth to Bedrock:</b> <b>Well Depth:</b> <b>Overburden/Bedrock:</b> <b>Pump Rate:</b> <b>Static Water Level:</b> <b>Flowing (Y/N):</b> <b>Flow Rate:</b> <b>Clear/Cloudy:</b>	7230594			<b>Data Entry Status:</b> Yes <b>Data Src:</b> <b>Date Received:</b> 11/3/2014 <b>Selected Flag:</b> Yes <b>Abandonment Rec:</b> <b>Contractor:</b> 6964 <b>Form Version:</b> 8 <b>Owner:</b> <b>Street Name:</b> <b>County:</b> OTTAWA <b>Municipality:</b> NEPEAN TOWNSHIP <b>Site Info:</b> <b>Lot:</b> <b>Concession:</b> <b>Concession Name:</b> <b>Easting NAD83:</b> <b>Northing NAD83:</b> <b>Zone:</b> <b>UTM Reliability:</b>
--	---------	--	--	---

**PDF URL (Map):**

**Bore Hole Information**

<b>Bore Hole ID:</b> <b>DP2BR:</b>	1005192995			<b>Elevation:</b> 62.973045 <b>Elevrc:</b>
---------------------------------------	------------	--	--	---



Map Key	Number of Records	Direction/ Distance (m)	Elev/Diff (m)	Site	DB
<b>Spatial Status:</b> <b>Code OB:</b> <b>Code OB Desc:</b> <b>Open Hole:</b> <b>Cluster Kind:</b> <b>Date Completed:</b> 9/4/2014 <b>Remarks:</b> <b>Elevrc Desc:</b> <b>Location Source Date:</b> <b>Improvement Location Source:</b> <b>Improvement Location Method:</b> <b>Source Revision Comment:</b> <b>Supplier Comment:</b>				<b>Zone:</b> 18 <b>East83:</b> 444399 <b>North83:</b> 5027425 <b>Org CS:</b> UTM83 <b>UTMRC:</b> 4 <b>UTMRC Desc:</b> margin of error : 30 m - 100 m <b>Location Method:</b> wwr	
<a href="#">49</a>	1 of 11	W/187.8	63.8 / 1.94	SUNOCO INC. 140 HICKORY STREET OTTAWA ON M5S 2S4	GEN
<b>Generator No:</b> ON0004913 <b>Status:</b> <b>Approval Years:</b> 86,87,88,89,90 <b>Contam. Facility:</b> <b>MHSW Facility:</b> <b>SIC Code:</b> 5111 <b>SIC Description:</b> PETROLEUM PROD., WH.		<b>PO Box No:</b> <b>Country:</b> <b>Choice of Contact:</b> <b>Co Admin:</b> <b>Phone No Admin:</b>			
<b>Detail(s)</b>					
<b>Waste Class:</b> 221		<b>Waste Class Desc:</b> LIGHT FUELS			
<a href="#">49</a>	2 of 11	W/187.8	63.8 / 1.94	SUNOCO INC. 36-375 140 HICKORY STREET OTTAWA ON M5S 2S4	GEN
<b>Generator No:</b> ON0004913 <b>Status:</b> <b>Approval Years:</b> 92,93,94,95,96 <b>Contam. Facility:</b> <b>MHSW Facility:</b> <b>SIC Code:</b> 5111 <b>SIC Description:</b> PETROLEUM PROD., WH.		<b>PO Box No:</b> <b>Country:</b> <b>Choice of Contact:</b> <b>Co Admin:</b> <b>Phone No Admin:</b>			
<b>Detail(s)</b>					
<b>Waste Class:</b> 221		<b>Waste Class Desc:</b> LIGHT FUELS			
<a href="#">49</a>	3 of 11	W/187.8	63.8 / 1.94	SUNOCO (OUT OF BUS) 36-375 140 HICKORY STREET OTTAWA ON M5S 2S4	GEN
<b>Generator No:</b> ON0004913 <b>Status:</b> <b>Approval Years:</b> 97 <b>Contam. Facility:</b> <b>MHSW Facility:</b> <b>SIC Code:</b> 5111 <b>SIC Description:</b> PETROLEUM PROD., WH.		<b>PO Box No:</b> <b>Country:</b> <b>Choice of Contact:</b> <b>Co Admin:</b> <b>Phone No Admin:</b>			
<b>Detail(s)</b>					

Map Key	Number of Records	Direction/ Distance (m)	Elev/Diff (m)	Site	DB
<b>Waste Class:</b>		221			
<b>Waste Class Desc:</b>		LIGHT FUELS			
<a href="#">49</a>	4 of 11	W/187.8	63.8 / 1.94	<b>SUNOCO (OUT OF BUS)</b> 140 HICKORY STREET OTTAWA ON M5S 2S4	GEN
<b>Generator No:</b>	ON0004913			<b>PO Box No:</b>	
<b>Status:</b>				<b>Country:</b>	
<b>Approval Years:</b>	98			<b>Choice of Contact:</b>	
<b>Contam. Facility:</b>				<b>Co Admin:</b>	
<b>MHSW Facility:</b>				<b>Phone No Admin:</b>	
<b>SIC Code:</b>	5111				
<b>SIC Description:</b>	PETROLEUM PROD., WH.				
<b>Detail(s)</b>					
<b>Waste Class:</b>		221			
<b>Waste Class Desc:</b>		LIGHT FUELS			
<a href="#">49</a>	5 of 11	W/187.8	63.8 / 1.94	140 Hickory Street Ottawa ON	EHS
<b>Order No:</b>	20090107011			<b>Nearest Intersection:</b>	Champagne Street South
<b>Status:</b>	C			<b>Municipality:</b>	
<b>Report Type:</b>	Standard Select Report			<b>Client Prov/State:</b>	ON
<b>Report Date:</b>	1/16/2009			<b>Search Radius (km):</b>	0.25
<b>Date Received:</b>	1/7/2009			<b>X:</b>	-75.710887
<b>Previous Site Name:</b>				<b>Y:</b>	45.39779
<b>Lot/Building Size:</b>					
<b>Additional Info Ordered:</b>					
<a href="#">49</a>	6 of 11	W/187.8	63.8 / 1.94	<b>Suncor Energy Inc.</b> 140 HICKORY ST, OTTAWA, ON, K1S 3L8 OTTAWA ON K1S 3L8	RSC
<b>RSC ID:</b>	50525			<b>Cert Date:</b>	12-Feb-09
<b>RA No:</b>				<b>Cert Prop Use No:</b>	No CPU
<b>RSC Type:</b>				<b>Intended Prop Use:</b>	Commercial
<b>Curr Property Use:</b>	Commercial			<b>Qual Person Name:</b>	Mr. Haydn Northey
<b>Ministry District:</b>	OTTAWA			<b>Stratified (Y/N):</b>	
<b>Filing Date:</b>	8-May-09			<b>Audit (Y/N):</b>	
<b>Date Ack:</b>				<b>Entire Leg Prop. (Y/N):</b>	Yes
<b>Date Returned:</b>				<b>Accuracy Estimate:</b>	6 to 10 meters
<b>Restoration Type:</b>				<b>Telephone:</b>	416-7337256
<b>Soil Type:</b>				<b>Fax:</b>	416-7332113
<b>Criteria:</b>				<b>Email:</b>	hnorthey@suncor.com
<b>CPU Issued Sect 1686:</b>	No				
<b>Asmt Roll No:</b>	6.14064E+17				
<b>Prop ID No (PIN):</b>	04102-0133 LT				
<b>Property Municipal Address:</b>	140 HICKORY ST, OTTAWA, ON, K1S 3L8				
<b>Mailing Address:</b>	36 YORK MILLS RD, TORONTO, ON, M2P 2C5				
<b>Latitude &amp; Longitude:</b>	45.39779110N 75.71050740W (converted from UTM)				
<b>UTM Coordinates:</b>	NAD83 18-444390-5027387				
<b>Consultant:</b>					
<b>Legal Desc:</b>	PT LT 1, BLK G, PL 146, PT LT 2, BLK G, PL 146, PT LT 3, BLK G, PL 146, S/S HICKORY ST. E OF CHAMPAGNE AV; PT LT 5, BLK G, PL 146, W/S RAILWAY ST. E OF CHAMPAGNE; PT LT 10, BLK G, PL 146, E/S CHAMPAGNE AV; AS IN CR529894; T/W AS IN CR529894; OTTAWA/NEPEAN				
<b>Measurement Method:</b>	Digitized from a satellite image				
<b>Applicable Standards:</b>	Full Depth Site Conditions Standard, with Nonpotable Ground Water, Coarse Textured Soil, for				

Map Key	Number of Records	Direction/ Distance (m)	Elev/Diff (m)	Site	DB
Industrial/Commercial/Community property use					
<b>RSC PDF:</b>					
<a href="#">49</a>	7 of 11	W/187.8	63.8 / 1.94	Suncor Energy Products Partnership 140 Hickory Street Ottawa ON K1S 2E8	GEN
<b>Generator No:</b>	ON2767683			<b>PO Box No:</b>	
<b>Status:</b>				<b>Country:</b>	Canada
<b>Approval Years:</b>	2016			<b>Choice of Contact:</b>	CO_ADMIN
<b>Contam. Facility:</b>	No			<b>Co Admin:</b>	Craig Beaton
<b>MHSW Facility:</b>	No			<b>Phone No Admin:</b>	613-745-6471 Ext.236
<b>SIC Code:</b>	412110				
<b>SIC Description:</b>	PETROLEUM PRODUCT WHOLESALER-DISTRIBUTORS				
<b>Detail(s)</b>					
<b>Waste Class:</b>	221				
<b>Waste Class Desc:</b>	LIGHT FUELS				
<a href="#">49</a>	8 of 11	W/187.8	63.8 / 1.94	Suncor Energy Products Partnership 140 Hickory Street Ottawa ON K1S 2E8	GEN
<b>Generator No:</b>	ON2767683			<b>PO Box No:</b>	
<b>Status:</b>				<b>Country:</b>	Canada
<b>Approval Years:</b>	2015			<b>Choice of Contact:</b>	CO_ADMIN
<b>Contam. Facility:</b>	No			<b>Co Admin:</b>	Craig Beaton
<b>MHSW Facility:</b>	No			<b>Phone No Admin:</b>	613-745-6471 Ext.236
<b>SIC Code:</b>	412110				
<b>SIC Description:</b>	PETROLEUM PRODUCT WHOLESALER-DISTRIBUTORS				
<b>Detail(s)</b>					
<b>Waste Class:</b>	221				
<b>Waste Class Desc:</b>	LIGHT FUELS				
<a href="#">49</a>	9 of 11	W/187.8	63.8 / 1.94	Suncor Energy Products Partnership 140 Hickory Street Ottawa ON K1S 2E8	GEN
<b>Generator No:</b>	ON2767683			<b>PO Box No:</b>	
<b>Status:</b>				<b>Country:</b>	Canada
<b>Approval Years:</b>	2014			<b>Choice of Contact:</b>	CO_ADMIN
<b>Contam. Facility:</b>	No			<b>Co Admin:</b>	Craig Beaton
<b>MHSW Facility:</b>	No			<b>Phone No Admin:</b>	613-745-6471 Ext.236
<b>SIC Code:</b>	412110				
<b>SIC Description:</b>	PETROLEUM PRODUCT WHOLESALER-DISTRIBUTORS				
<b>Detail(s)</b>					
<b>Waste Class:</b>	221				
<b>Waste Class Desc:</b>	LIGHT FUELS				
<a href="#">49</a>	10 of 11	W/187.8	63.8 / 1.94	Suncor Energy Products Partnership 140 Hickory Street Ottawa ON K1S 3L9	GEN
<b>Generator No:</b>	ON3235730			<b>PO Box No:</b>	
<b>Status:</b>	Registered			<b>Country:</b>	Canada

Map Key	Number of Records	Direction/ Distance (m)	Elev/Diff (m)	Site	DB
<b>Approval Years:</b> As of Dec 2018 <b>Contam. Facility:</b> <b>MHSW Facility:</b> <b>SIC Code:</b> <b>SIC Description:</b>				<b>Choice of Contact:</b> <b>Co Admin:</b> <b>Phone No Admin:</b>	
<b><u>Detail(s)</u></b>					
<b>Waste Class:</b> 221 L <b>Waste Class Desc:</b> Light fuels					
<b>Waste Class:</b> 251 L <b>Waste Class Desc:</b> Waste oils/sludges (petroleum based)					
<a href="#">49</a>	11 of 11	W/187.8	63.8 / 1.94	<b>Suncor Energy Products Partnership</b> <b>140 Hickory Street</b> <b>Ottawa ON K1S 3L9</b>	GEN
<b>Generator No:</b> ON3235730 <b>Status:</b> Registered <b>Approval Years:</b> As of Jul 2020 <b>Contam. Facility:</b> <b>MHSW Facility:</b> <b>SIC Code:</b> <b>SIC Description:</b>				<b>PO Box No:</b> <b>Country:</b> Canada <b>Choice of Contact:</b> <b>Co Admin:</b> <b>Phone No Admin:</b>	
<b><u>Detail(s)</u></b>					
<b>Waste Class:</b> 221 I <b>Waste Class Desc:</b> Light fuels					
<b>Waste Class:</b> 221 L <b>Waste Class Desc:</b> Light fuels					
<b>Waste Class:</b> 251 L <b>Waste Class Desc:</b> Waste oils/sludges (petroleum based)					
<a href="#">50</a>	1 of 1	WNW/193.1	64.0 / 2.09	ON	BORE
<b>Borehole ID:</b> 613066 <b>OGF ID:</b> 215514370 <b>Status:</b> <b>Type:</b> Borehole <b>Use:</b> <b>Completion Date:</b> <b>Static Water Level:</b> <b>Primary Water Use:</b> <b>Sec. Water Use:</b> <b>Total Depth m:</b> -999 <b>Depth Ref:</b> Ground Surface <b>Depth Elev:</b> <b>Drill Method:</b> <b>Orig Ground Elev m:</b> 63.4 <b>Elev Reliabil Note:</b> <b>DEM Ground Elev m:</b> 57.1 <b>Concession:</b> <b>Location D:</b> <b>Survey D:</b> <b>Comments:</b>				<b>Inclin FLG:</b> No <b>SP Status:</b> Initial Entry <b>Surv Elev:</b> No <b>Piezometer:</b> No <b>Primary Name:</b> <b>Municipality:</b> <b>Lot:</b> <b>Township:</b> <b>Latitude DD:</b> 45.398649 <b>Longitude DD:</b> -75.710254 <b>UTM Zone:</b> 18 <b>Easting:</b> 444411 <b>Northing:</b> 5027482 <b>Location Accuracy:</b> <b>Accuracy:</b> Not Applicable	
<b><u>Borehole Geology Stratum</u></b>					

Map Key	Number of Records	Direction/ Distance (m)	Elev/Diff (m)	Site	DB
<b>Geology Stratum ID:</b> <b>Top Depth:</b> <b>Bottom Depth:</b> <b>Material Color:</b> <b>Material 1:</b> <b>Material 2:</b> <b>Material 3:</b> <b>Material 4:</b> <b>Gsc Material Description:</b> <b>Stratum Description:</b>	218393543 4.9  Bedrock			<b>Mat Consistency:</b> <b>Material Moisture:</b> <b>Material Texture:</b> <b>Non Geo Mat Type:</b> <b>Geologic Formation:</b> <b>Geologic Group:</b> <b>Geologic Period:</b> <b>Depositional Gen:</b>	Loose
BEDROCK. . ARTIFICIAL. ARTIFICIAL. 000100180002001400035010 BEDROCK. LOW,LOOSE **Note: Many records provided by the department have a truncated [Stratum Description] field.					
<b>Geology Stratum ID:</b> <b>Top Depth:</b> <b>Bottom Depth:</b> <b>Material Color:</b> <b>Material 1:</b> <b>Material 2:</b> <b>Material 3:</b> <b>Material 4:</b> <b>Gsc Material Description:</b> <b>Stratum Description:</b>	218393542 0 4.9  Till			<b>Mat Consistency:</b> <b>Material Moisture:</b> <b>Material Texture:</b> <b>Non Geo Mat Type:</b> <b>Geologic Formation:</b> <b>Geologic Group:</b> <b>Geologic Period:</b> <b>Depositional Gen:</b>	
TILL.					
<b>Source</b>					
<b>Source Type:</b> <b>Source Orig:</b> <b>Source Date:</b> <b>Confidence:</b> <b>Observatio:</b> <b>Source Name:</b> <b>Source Details:</b> <b>Confiden 1:</b>	Data Survey Geological Survey of Canada 1956-1972 M			<b>Source Appl:</b> <b>Source Iden:</b> <b>Scale or Res:</b> <b>Horizontal:</b> <b>Verticalda:</b>	Spatial/Tabular 1 Varies NAD27 Mean Average Sea Level
Urban Geology Automated Information System (UGAIS) File: OTTAWA2.txt RecordID: 055740 NTS_Sheet: 31G05G Logs are approximately correct. Lack of information. Doubtful terminology.					
<b>Source List</b>					
<b>Source Identifier:</b> <b>Source Type:</b> <b>Source Date:</b> <b>Scale or Resolution:</b> <b>Source Name:</b> <b>Source Originators:</b>	1 Data Survey 1956-1972 Varies Urban Geology Automated Information System (UGAIS) Geological Survey of Canada			<b>Horizontal Datum:</b> <b>Vertical Datum:</b> <b>Projection Name:</b>	NAD27 Mean Average Sea Level Universal Transverse Mercator
<b>51</b>	1 of 1	<b>ESE/193.9</b>	<b>59.8 / -2.08</b>	<b>PRIVATE OWNER</b> <b>DOW'S LAKE(AT DOW'S LAKE MARINA,</b> <b>DALLAS LAKE PAVILLION, 1001 QUEEN</b> <b>ELIZABETH PLEASURE CRAFT</b> <b>OTTAWA ON</b>	<b>SPL</b>
<b>Ref No:</b> <b>Site No:</b> <b>Incident Dt:</b> <b>Year:</b> <b>Incident Cause:</b> <b>Incident Event:</b> <b>Contaminant Code:</b> <b>Contaminant Name:</b> <b>Contaminant Limit 1:</b> <b>Contam Limit Freq 1:</b> <b>Contaminant UN No 1:</b> <b>Environment Impact:</b> <b>Nature of Impact:</b>	183773  7/18/2000  WATERCRAFT TANK/BILGE PUMPING			<b>Discharger Report:</b> <b>Material Group:</b> <b>Health/Env Conseq:</b> <b>Client Type:</b> <b>Sector Type:</b> <b>Agency Involved:</b> <b>Nearest Watercourse:</b> <b>Site Address:</b> <b>Site District Office:</b> <b>Site Postal Code:</b> <b>Site Region:</b> <b>Site Municipality:</b> <b>Site Lot:</b>	        20107

Map Key	Number of Records	Direction/ Distance (m)	Elev/Diff (m)	Site	DB
<b>Receiving Medium:</b> WATER <b>Receiving Env:</b> <b>MOE Response:</b> <b>Dt MOE Arvl on Scn:</b> <b>MOE Reported Dt:</b> 7/18/2000 <b>Dt Document Closed:</b> <b>Incident Reason:</b> EQUIPMENT FAILURE <b>Site Name:</b> <b>Site County/District:</b> <b>Site Geo Ref Meth:</b> <b>Incident Summary:</b> PRIVATE PLEASURE CRAFT- 10 L GASOLINE TO DOW'S LAKE. VAC'D UP. <b>Contaminant Qty:</b>					
<b>Site Conc:</b> <b>Northing:</b> <b>Easting:</b> <b>Site Geo Ref Accu:</b> <b>Site Map Datum:</b> <b>SAC Action Class:</b> <b>Source Type:</b>					
<a href="#">52</a>	1 of 1	N/203.1	63.8 / 1.97	Pamilla St Ottawa ON	EHS
<b>Order No:</b> 20171218050 <b>Status:</b> C <b>Report Type:</b> Standard Report <b>Report Date:</b> 21-DEC-17 <b>Date Received:</b> 18-DEC-17 <b>Previous Site Name:</b> <b>Lot/Building Size:</b> <b>Additional Info Ordered:</b> Fire Insur. Maps and/or Site Plans					
<b>Nearest Intersection:</b> <b>Municipality:</b> <b>Client Prov/State:</b> ON <b>Search Radius (km):</b> .25 <b>X:</b> -75.708448 <b>Y:</b> 45.399595					
<a href="#">53</a>	1 of 2	N/213.2	63.8 / 1.97	Renato Del Cul Enterprises Ltd. 77 Pamilla St Ottawa ON K1S 3K7	SCT
<b>Established:</b> 1972 <b>Plant Size (ft²):</b> <b>Employment:</b> 4					
<b>--Details--</b> <b>Description:</b> Wood Kitchen Cabinet and Counter Top Manufacturing <b>SIC/NAICS Code:</b> 337110					
<a href="#">53</a>	2 of 2	N/213.2	63.8 / 1.97	Renato Del Cul Enterprises Ltd 77 Pamilla St Ottawa ON K1S 3K7	SCT
<b>Established:</b> 01-AUG-72 <b>Plant Size (ft²):</b> 1800 <b>Employment:</b>					
<b>--Details--</b> <b>Description:</b> Wood Kitchen Cabinet and Counter Top Manufacturing <b>SIC/NAICS Code:</b> 337110					
<a href="#">54</a>	1 of 1	WSW/213.8	64.6 / 2.69	SOULARD RENTALS LTD. 233 CHAMPAGNE AVENUE NORTH OTTAWA ON K1R 7R7	GEN
<b>Generator No:</b> ON2389000 <b>Status:</b> <b>Approval Years:</b> 98,99,00,01 <b>Contam. Facility:</b>					
<b>PO Box No:</b> <b>Country:</b> <b>Choice of Contact:</b> <b>Co Admin:</b>					



Map Key	Number of Records	Direction/ Distance (m)	Elev/Diff (m)	Site	DB
<b>MHSW Facility:</b> <b>SIC Code:</b> 3192 <b>SIC Description:</b> CONSTRUCTION EQUIP.				<b>Phone No Admin:</b>	
<b><u>Detail(s)</u></b>					
<b>Waste Class:</b> 213 <b>Waste Class Desc:</b> PETROLEUM DISTILLATES					
<b>Waste Class:</b> 252 <b>Waste Class Desc:</b> WASTE OILS & LUBRICANTS					
<a href="#">55</a>	1 of 5	WSW/214.3	64.6 / 2.69	GVT. OF CANADA-PUBLIC WORKS CANADA CANADIAN MUSEUM OF CIVILIZATION VIMY HOUSE, 221 CHAMPAGNE STREET OTTAWA ON K1A 0M8	GEN
<b>Generator No:</b> ON0129411 <b>Status:</b> <b>Approval Years:</b> 88,89,90 <b>Contam. Facility:</b> <b>MHSW Facility:</b> <b>SIC Code:</b> 8551 <b>SIC Description:</b> MUSEUMS/ARCHIVES				<b>PO Box No:</b> <b>Country:</b> <b>Choice of Contact:</b> <b>Co Admin:</b> <b>Phone No Admin:</b>	
<b><u>Detail(s)</u></b>					
<b>Waste Class:</b> 145 <b>Waste Class Desc:</b> PAINT/PIGMENT/COATING RESIDUES					
<b>Waste Class:</b> 211 <b>Waste Class Desc:</b> AROMATIC SOLVENTS					
<b>Waste Class:</b> 212 <b>Waste Class Desc:</b> ALIPHATIC SOLVENTS					
<b>Waste Class:</b> 241 <b>Waste Class Desc:</b> HALOGENATED SOLVENTS					
<b>Waste Class:</b> 264 <b>Waste Class Desc:</b> PHOTOPROCESSING WASTES					
<a href="#">55</a>	2 of 5	WSW/214.3	64.6 / 2.69	PUBLIC WORKS CANADA CANADIAN MUSEUM OF CIVILIZATION VIMY HOUSE, 221 CHAMPAGNE STREET OTTAWA ON K1A 0M8	GEN
<b>Generator No:</b> ON0129411 <b>Status:</b> <b>Approval Years:</b> 92,93,97,98,99,00,01 <b>Contam. Facility:</b> <b>MHSW Facility:</b> <b>SIC Code:</b> 8551 <b>SIC Description:</b> MUSEUMS/ARCHIVES				<b>PO Box No:</b> <b>Country:</b> <b>Choice of Contact:</b> <b>Co Admin:</b> <b>Phone No Admin:</b>	
<b><u>Detail(s)</u></b>					
<b>Waste Class:</b> 252 <b>Waste Class Desc:</b> WASTE OILS & LUBRICANTS					
<b>Waste Class:</b> 264 <b>Waste Class Desc:</b> PHOTOPROCESSING WASTES					

Map Key	Number of Records	Direction/ Distance (m)	Elev/Diff (m)	Site	DB
<b>Waste Class:</b>		145			
<b>Waste Class Desc:</b>		PAINT/PIGMENT/COATING RESIDUES			
<b>Waste Class:</b>		211			
<b>Waste Class Desc:</b>		AROMATIC SOLVENTS			
<b>Waste Class:</b>		212			
<b>Waste Class Desc:</b>		ALIPHATIC SOLVENTS			
<b>Waste Class:</b>		221			
<b>Waste Class Desc:</b>		LIGHT FUELS			
<b>Waste Class:</b>		241			
<b>Waste Class Desc:</b>		HALOGENATED SOLVENTS			

<a href="#">55</a>	3 of 5	WSW/214.3	64.6 / 2.69	GVT. OF CANADA-PUBLIC WORKS CANADA18-303 CANADIAN MUSEUM OF CIVILIZATION VIMY HOUSE, 221 CHAMPAGNE STREET OTTAWA ON K1A 0M8	GEN
<b>Generator No:</b>	ON0129411			<b>PO Box No:</b>	
<b>Status:</b>				<b>Country:</b>	
<b>Approval Years:</b>	94,95,96			<b>Choice of Contact:</b>	
<b>Contam. Facility:</b>				<b>Co Admin:</b>	
<b>MHSW Facility:</b>				<b>Phone No Admin:</b>	
<b>SIC Code:</b>	8551				
<b>SIC Description:</b>	MUSEUMS/ARCHIVES				
<b><u>Detail(s)</u></b>					
<b>Waste Class:</b>		252			
<b>Waste Class Desc:</b>		WASTE OILS & LUBRICANTS			
<b>Waste Class:</b>		264			
<b>Waste Class Desc:</b>		PHOTOPROCESSING WASTES			
<b>Waste Class:</b>		241			
<b>Waste Class Desc:</b>		HALOGENATED SOLVENTS			
<b>Waste Class:</b>		145			
<b>Waste Class Desc:</b>		PAINT/PIGMENT/COATING RESIDUES			
<b>Waste Class:</b>		211			
<b>Waste Class Desc:</b>		AROMATIC SOLVENTS			
<b>Waste Class:</b>		212			
<b>Waste Class Desc:</b>		ALIPHATIC SOLVENTS			
<b>Waste Class:</b>		221			
<b>Waste Class Desc:</b>		LIGHT FUELS			

<a href="#">55</a>	4 of 5	WSW/214.3	64.6 / 2.69	CANADIAN WAR MUSEUM 221 CHAMPAGNE AVENUE NORTH OTTAWA ON K1R 7R7	GEN
<b>Generator No:</b>	ON2642100			<b>PO Box No:</b>	
<b>Status:</b>				<b>Country:</b>	
<b>Approval Years:</b>	01			<b>Choice of Contact:</b>	
<b>Contam. Facility:</b>				<b>Co Admin:</b>	
<b>MHSW Facility:</b>				<b>Phone No Admin:</b>	
<b>SIC Code:</b>	8551				

<b>Map Key</b>	<b>Number of Records</b>	<b>Direction/ Distance (m)</b>	<b>Elev/Diff (m)</b>	<b>Site</b>	<b>DB</b>
<b>SIC Description:</b>		MUSEUMS/ARCHIVES			
<b><u>Detail(s)</u></b>					
<b>Waste Class:</b>		145			
<b>Waste Class Desc:</b>		PAINT/PIGMENT/COATING RESIDUES			
<b>Waste Class:</b>		148			
<b>Waste Class Desc:</b>		INORGANIC LABORATORY CHEMICALS			
<b>Waste Class:</b>		263			
<b>Waste Class Desc:</b>		ORGANIC LABORATORY CHEMICALS			
<b>Waste Class:</b>		331			
<b>Waste Class Desc:</b>		WASTE COMPRESSED GASES			
<b>Waste Class:</b>		252			
<b>Waste Class Desc:</b>		WASTE OILS & LUBRICANTS			

<a href="#"><u>55</u></a>	5 of 5	WSW/214.3	64.6 / 2.69	CANADIAN MUSEUM OF CIVILIZATION CORPORATION 221 CHAMPAGNE AVENUE NORTH OTTAWA ON K1R 7R7	GEN
<b>Generator No:</b>	ON2642100			<b>PO Box No:</b>	
<b>Status:</b>				<b>Country:</b>	
<b>Approval Years:</b>	02,03,04			<b>Choice of Contact:</b>	
<b>Contam. Facility:</b>				<b>Co Admin:</b>	
<b>MHSW Facility:</b>				<b>Phone No Admin:</b>	
<b>SIC Code:</b>	712119				
<b>SIC Description:</b>	Museums (exc. Art Museums & Galleries)				

<b><u>Detail(s)</u></b>					
<b>Waste Class:</b>		112			
<b>Waste Class Desc:</b>		ACID WASTE - HEAVY METALS			
<b>Waste Class:</b>		213			
<b>Waste Class Desc:</b>		PETROLEUM DISTILLATES			
<b>Waste Class:</b>		121			
<b>Waste Class Desc:</b>		ALKALINE WASTES - HEAVY METALS			
<b>Waste Class:</b>		145			
<b>Waste Class Desc:</b>		PAINT/PIGMENT/COATING RESIDUES			
<b>Waste Class:</b>		148			
<b>Waste Class Desc:</b>		INORGANIC LABORATORY CHEMICALS			
<b>Waste Class:</b>		241			
<b>Waste Class Desc:</b>		HALOGENATED SOLVENTS			
<b>Waste Class:</b>		263			
<b>Waste Class Desc:</b>		ORGANIC LABORATORY CHEMICALS			

<a href="#"><u>56</u></a>	1 of 3	W/216.9	63.8 / 1.97	125 Hickory Ottawa ON K1S 2E8	EHS
<b>Order No:</b>	20200501033			<b>Nearest Intersection:</b>	
<b>Status:</b>	C			<b>Municipality:</b>	
<b>Report Type:</b>	Standard Report			<b>Client Prov/State:</b>	ON
<b>Report Date:</b>	06-MAY-20			<b>Search Radius (km):</b>	.25
<b>Date Received:</b>	01-MAY-20			<b>X:</b>	-75.7108003

Map Key	Number of Records	Direction/ Distance (m)	Elev/Diff (m)	Site	DB
<b>Previous Site Name:</b> <b>Lot/Building Size:</b> <b>Additional Info Ordered:</b>				Y: 45.3982666	
<a href="#">56</a>	2 of 3	W/216.9	63.8 / 1.97	125 Hickory Ottawa ON K1S 2E8	EHS
<b>Order No:</b>	20200501033	<b>Nearest Intersection:</b>			
<b>Status:</b>	C	<b>Municipality:</b>			
<b>Report Type:</b>	Standard Report	<b>Client Prov/State:</b>		ON	
<b>Report Date:</b>	06-MAY-20	<b>Search Radius (km):</b>		.25	
<b>Date Received:</b>	01-MAY-20	<b>X:</b>		-75.7108003	
<b>Previous Site Name:</b>		<b>Y:</b>		45.3982666	
<b>Lot/Building Size:</b>					
<b>Additional Info Ordered:</b>					
<a href="#">56</a>	3 of 3	W/216.9	63.8 / 1.97	125 Hickory Ottawa ON K1S 2E8	EHS
<b>Order No:</b>	20200501033	<b>Nearest Intersection:</b>			
<b>Status:</b>	C	<b>Municipality:</b>			
<b>Report Type:</b>	Standard Report	<b>Client Prov/State:</b>		ON	
<b>Report Date:</b>	06-MAY-20	<b>Search Radius (km):</b>		.25	
<b>Date Received:</b>	01-MAY-20	<b>X:</b>		-75.7108003	
<b>Previous Site Name:</b>		<b>Y:</b>		45.3982666	
<b>Lot/Building Size:</b>					
<b>Additional Info Ordered:</b>					
<a href="#">57</a>	1 of 1	NNW/217.6	63.8 / 1.97	437 PRESTON STREET, OTTAWA ON K1S 4N3	INC
<b>Incident No:</b>	218504	<b>Any Health Impact:</b>			
<b>Incident ID:</b>	2369562	<b>Any Enviro Impact:</b>			
<b>Instance No:</b>		<b>Service Interrupted:</b>			
<b>Status Code:</b>	Causal Analysis Complete	<b>Was Prop Damaged:</b>			
<b>Attribute Category:</b>	FS-Incident	<b>Reside App. Type:</b>			
<b>Context:</b>		<b>Commer App. Type:</b>			
<b>Date of Occurrence:</b>		<b>Indus App. Type:</b>			
<b>Time of Occurrence:</b>		<b>Institut App. Type:</b>			
<b>Incident Created On:</b>		<b>Venting Type:</b>			
<b>Instance Creation Dt:</b>		<b>Vent Conn Mater:</b>			
<b>Instance Install Dt:</b>		<b>Vent Chimney Mater:</b>			
<b>Occur Insp Start Date:</b>		<b>Pipeline Type:</b>		Main Distribution Pipeline	
<b>Approx Quant Rel:</b>		<b>Pipeline Involved:</b>			
<b>Tank Capacity:</b>		<b>Pipe Material:</b>		Steel	
<b>Fuels Occur Type:</b>		<b>Depth Ground Cover:</b>		48	
<b>Fuel Type Involved:</b>		<b>Regulator Location:</b>			
<b>Enforcement Policy:</b>		<b>Regulator Type:</b>			
<b>Prc Escalation Req:</b>		<b>Operation Pressure:</b>		58	
<b>Tank Material Type:</b>		<b>Liquid Prop Make:</b>			
<b>Tank Storage Type:</b>		<b>Liquid Prop Model:</b>			
<b>Tank Location Type:</b>		<b>Liquid Prop Serial No:</b>			
<b>Pump Flow Rate Cap:</b>		<b>Liquid Prop Notes:</b>			
<b>Task No:</b>		<b>Equipment Type:</b>			
<b>Notes:</b>		<b>Equipment Model:</b>			
<b>Drainage System:</b>		<b>Serial No:</b>			
<b>Sub Surface Contam.:</b>		<b>Cylinder Capacity:</b>			
<b>Aff Prop Use Water:</b>		<b>Cylinder Cap Units:</b>			
<b>Contam. Migrated:</b>		<b>Cylinder Mat Type:</b>			
<b>Contact Natural Env:</b>		<b>Near Body of Water:</b>			

Map Key	Number of Records	Direction/ Distance (m)	Elev/Diff (m)	Site	DB
<b>Incident Location:</b>		437 PRESTON STREET, OTTAWA - 12" PIPELINE HIT			
<b>Occurrence Narrative:</b>		12" main was covered in solid concrete at 3/4" tee valve. Nothing between steel pipe and concrete slab. As soon as slb was moved the tee valve broke.			
<b>Operation Type Involved:</b>					
<b>Item:</b>					
<b>Item Description:</b>					
<b>Device Installed Location:</b>					

<a href="#">58</a>	1 of 1	W/218.0	63.8 / 1.97	<b>Soho Champange (Phase 2) Inc.</b> 115 Champange Avenue South Ottawa, ON K1S 5V5 Canada ON	PTTW
<b>EBR Registry No:</b>		019-1157		<b>Decision Posted:</b> September 24, 2020	
<b>Ministry Ref No:</b>		7156-BKTMD4		<b>Exception Posted:</b>	
<b>Notice Type:</b>		Instrument		<b>Section:</b> Section 34	
<b>Notice Stage:</b>		Decision		<b>Act 1:</b> Ontario Water Resources Act, R.S.O. 1990	
<b>Notice Date:</b>				<b>Act 2:</b> Ontario Water Resources Act	
<b>Proposal Date:</b>		January 16, 2020		<b>Site Location Map:</b> 45.398414,-75.71135	
<b>Year:</b>		2020			
<b>Instrument Type:</b>		Permit to take water			
<b>Off Instrument Name:</b>		Permit to Take Water (OWRA s. 34)			
<b>Posted By:</b>		Ministry of the Environment, Conservation and Parks			
<b>Company Name:</b>					
<b>Site Address:</b>		115 Champange Avenue South Ottawa, ON K1S 5V5 Canada			
<b>Location Other:</b>					
<b>Proponent Name:</b>		Soho Champange (Phase 2) Inc.			
<b>Proponent Address:</b>		Soho Champange (Phase 2) Inc. 115 Champange Avenue South Ottawa, ON K1S 5V5 Canada			
<b>Comment Period:</b>		January 16, 2020 - February 15, 2020 (30 days) Closed			
<b>URL:</b>		https://ero.ontario.ca/notice/019-1157			
<b>Site Location Details:</b>					

<a href="#">59</a>	1 of 1	NE/227.2	65.2 / 3.31	<b>540 Rochester St</b> Ottawa ON K1S 4M1	EHS
<b>Order No:</b>		20121130009		<b>Nearest Intersection:</b>	
<b>Status:</b>		C		<b>Municipality:</b>	
<b>Report Type:</b>		RSC Report (Urban)		<b>Client Prov/State:</b> ON	
<b>Report Date:</b>		10-DEC-12		<b>Search Radius (km):</b> .3	
<b>Date Received:</b>		30-NOV-12		<b>X:</b> -75.706654	
<b>Previous Site Name:</b>				<b>Y:</b> 45.399549	
<b>Lot/Building Size:</b>					
<b>Additional Info Ordered:</b>					

<a href="#">60</a>	1 of 2	WNW/230.1	65.0 / 3.08	<b>QUINTERRA INVESTMENTS CORPORATION</b> 125 HICKORY STREET OTTAWA ON K1S 3L8	GEN
<b>Generator No:</b>		ON1424642		<b>PO Box No:</b>	
<b>Status:</b>		<b>Country:</b>			

Map Key	Number of Records	Direction/ Distance (m)	Elev/Diff (m)	Site	DB
Approval Years: Contam. Facility: MHSW Facility: SIC Code: SIC Description:	03,04			Choice of Contact: Co Admin: Phone No Admin:	

<a href="#">60</a>	2 of 2	WNW/230.1	65.0 / 3.08	Soho Champagne Condominiums Inc. 125 HICKORY STREET, OTTAWA, ONTARIO K1S 2E8 Ottawa ON	RSC
RSC ID:	207588			Cert Date:	
RA No:				Cert Prop Use No:	
RSC Type:	Phase 1 and 2 RSC			Intended Prop Use:	Residential
Curr Property Use:	Industrial			Qual Person Name:	Carlos Da Silva
Ministry District:	Ottawa District Office			Stratified (Y/N):	
Filing Date:	2013/03/27			Audit (Y/N):	
Date Ack:				Entire Leg Prop. (Y/N):	
Date Returned:				Accuracy Estimate:	
Restoration Type:				Telephone:	
Soil Type:				Fax:	
Criteria:				Email:	
CPU Issued Sect 1686:					
Asmt Roll No:					
Prop ID No (PIN):	04102-0316				
Property Municipal Address:	125 HICKORY STREET, OTTAWA, ONTARIO K1S 2E8				
Mailing Address:					
Latitude & Longitude:					
UTM Coordinates:					
Consultant:					
Legal Desc:					
Measurement Method:					
Applicable Standards:					
RSC PDF:	<a href="https://www.lrcsde.lrc.gov.on.ca/BFISWebPublic/pub/viewDocument.action?attachmentId=18927&amp;fileName=BROWNFIELDS-E-FILE.pdf">https://www.lrcsde.lrc.gov.on.ca/BFISWebPublic/pub/viewDocument.action?attachmentId=18927&amp;fileName=BROWNFIELDS-E-FILE.pdf</a>				

#### Document(s) Detail

Document Heading:	Supporting Documents
Document Name:	Survey Plan Showing Ph I Ph II RSC Property.pdf
Document Type:	A Current plan of Survey
Document Link:	<a href="https://www.lrcsde.lrc.gov.on.ca/BFISWebPublic/pub/viewDocument.action?attachmentId=18932&amp;fileName=Survey+Plan+Showing+Ph+I+Ph+II+RSC+Property.pdf">https://www.lrcsde.lrc.gov.on.ca/BFISWebPublic/pub/viewDocument.action?attachmentId=18932&amp;fileName=Survey+Plan+Showing+Ph+I+Ph+II+RSC+Property.pdf</a>
Document Heading:	Supporting Documents
Document Name:	Lawyers Letter.pdf
Document Type:	Lawyer's letter consisting of a legal description of the property
Document Link:	<a href="https://www.lrcsde.lrc.gov.on.ca/BFISWebPublic/pub/viewDocument.action?attachmentId=18931&amp;fileName=Lawyers+Letter.pdf">https://www.lrcsde.lrc.gov.on.ca/BFISWebPublic/pub/viewDocument.action?attachmentId=18931&amp;fileName=Lawyers+Letter.pdf</a>
Document Heading:	Supporting Documents
Document Name:	PE1857-MEMO.06R - Conceptual Site Model.pdf
Document Type:	Phase 2 Conceptual Site Model
Document Link:	<a href="https://www.lrcsde.lrc.gov.on.ca/BFISWebPublic/pub/viewDocument.action?attachmentId=18923&amp;fileName=PE1857-MEMO.06R+-+Conceptual+Site+Model.pdf">https://www.lrcsde.lrc.gov.on.ca/BFISWebPublic/pub/viewDocument.action?attachmentId=18923&amp;fileName=PE1857-MEMO.06R+-+Conceptual+Site+Model.pdf</a>
Document Heading:	Supporting Documents
Document Name:	PE1857 Table of Current and Past Uses of the Phase One Property.pdf
Document Type:	Table of Current and Past Property Use
Document Link:	<a href="https://www.lrcsde.lrc.gov.on.ca/BFISWebPublic/pub/viewDocument.action?attachmentId=18930&amp;fileName=PE1857+Table+of+Current+and+Past+Uses+of+the+Phase+One+Property.pdf">https://www.lrcsde.lrc.gov.on.ca/BFISWebPublic/pub/viewDocument.action?attachmentId=18930&amp;fileName=PE1857+Table+of+Current+and+Past+Uses+of+the+Phase+One+Property.pdf</a>
Document Heading:	Supporting Documents



Map Key	Number of Records	Direction/ Distance (m)	Elev/Diff (m)	Site	DB
<b>Document Name:</b>		Certificate of Status - Soho Champagne Condominiums Inc.pdf			
<b>Document Type:</b>		Certificate of Status			
<b>Document Link:</b>		https://www.lrcsde.lrc.gov.on.ca/BFISWebPublic/pub/viewDocument.action?attachmentId=18926&fileName=Certificate+of+Status+-+Soho+Champagne+Condominiums+Inc.pdf			
<b>Document Heading:</b>		Supporting Documents			
<b>Document Name:</b>		PE1857 Table of Areas of Potential Environmental Concern.pdf			
<b>Document Type:</b>		Area(s) of Potential Environmental Concern			
<b>Document Link:</b>		https://www.lrcsde.lrc.gov.on.ca/BFISWebPublic/pub/viewDocument.action?attachmentId=18928&fileName=PE1857+Table+of+Areas+of+Potential+Environmental+Concern.pdf			
<b>Document Heading:</b>		Supporting Documents			
<b>Document Name:</b>		Transfer and Parcel Register.pdf			
<b>Document Type:</b>		Copy of any deed(s), transfer(s) or other document(s)			
<b>Document Link:</b>		https://www.lrcsde.lrc.gov.on.ca/BFISWebPublic/pub/viewDocument.action?attachmentId=18929&fileName=Transfer+and+Parcel+Register.pdf			

<a href="#">61</a>	1 of 2	NW/234.2	63.9 / 2.00	86 Norman St.<UNOFFICIAL> Ottawa ON K1S 3K6	SPL
<b>Ref No:</b>	4686-6X9TRU			<b>Discharger Report:</b>	
<b>Site No:</b>				<b>Material Group:</b>	Oil
<b>Incident Dt:</b>				<b>Health/Env Conseq:</b>	
<b>Year:</b>				<b>Client Type:</b>	
<b>Incident Cause:</b>	Container Leak (Fuel Tank Barrels)			<b>Sector Type:</b>	Other
<b>Incident Event:</b>				<b>Agency Involved:</b>	
<b>Contaminant Code:</b>	15			<b>Nearest Watercourse:</b>	
<b>Contaminant Name:</b>	OIL (PETROLEUM BASED, NOT SPECIFIED)			<b>Site Address:</b>	
<b>Contaminant Limit 1:</b>				<b>Site District Office:</b>	
<b>Contam Limit Freq 1:</b>				<b>Site Postal Code:</b>	
<b>Contaminant UN No 1:</b>				<b>Site Region:</b>	
<b>Environment Impact:</b>	Not Anticipated			<b>Site Municipality:</b>	Ottawa
<b>Nature of Impact:</b>	Soil contamination			<b>Site Lot:</b>	
<b>Receiving Medium:</b>	Land			<b>Site Conc:</b>	
<b>Receiving Env:</b>				<b>Northing:</b>	
<b>MOE Response:</b>	Referral to others			<b>Easting:</b>	
<b>Dt MOE Arvl on Scn:</b>				<b>Site Geo Ref Accu:</b>	
<b>MOE Reported Dt:</b>	1/8/2007			<b>Site Map Datum:</b>	
<b>Dt Document Closed:</b>	1/20/2007			<b>SAC Action Class:</b>	
<b>Incident Reason:</b>	Other - Reason not otherwise defined			<b>Source Type:</b>	
<b>Site Name:</b>	86 Norman St.<UNOFFICIAL>				
<b>Site County/District:</b>					
<b>Site Geo Ref Meth:</b>					
<b>Incident Summary:</b>	TSSA: heating oil spill on grnd 86 Norman St Ottawa				
<b>Contaminant Qty:</b>	50 gal-Imp				

<a href="#">61</a>	2 of 2	NW/234.2	63.9 / 2.00	86 NORMAN STREET OTTAWA ON K1S 3K6	HINC
<b>External File Num:</b>	FS INC 0701-00052				
<b>Fuel Occurrence Type:</b>	Leak				
<b>Date of Occurrence:</b>	1/5/2007				
<b>Fuel Type Involved:</b>	Fuel Oil				
<b>Status Desc:</b>	Completed - Causal Analysis(End)				
<b>Job Type Desc:</b>	Incident/Near-Miss Occurrence (FS)				
<b>Oper. Type Involved:</b>	Private Dwelling				
<b>Service Interruptions:</b>	No				
<b>Property Damage:</b>	No				
<b>Fuel Life Cycle Stage:</b>	Utilization				
<b>Root Cause:</b>	Root Cause: Equipment/Material/Component:No Procedures:No Maintenance:Yes Design:No Training:No Management:No Human Factors:No				
<b>Reported Details:</b>					
<b>Fuel Category:</b>	Liquid Fuel				

Map Key	Number of Records	Direction/ Distance (m)	Elev/Diff (m)	Site	DB
<b>Occurrence Type:</b>		Incident			
<b>Affiliation:</b>		Safety Authorities (MOL, ESA, Insurers, etc.)			
<b>County Name:</b>		Ottawa			
<b>Approx. Quant. Rel:</b>		100			
<b>Nearby body of water:</b>		No			
<b>Enter Drainage Syst.:</b>		No			
<b>Approx. Quant. Unit:</b>		Liters			
<b>Environmental Impact:</b>					

<u>62</u>	1 of 24	WSW/236.5	64.9 / 3.02	CONCORDIA PROJECT MANAGEMENT 875 CARLING AVE OTTAWA SITE 875 CARLING AVE. OTTAWA CITY ON K1S 5P1	SPL
<b>Ref No:</b>	100334			<b>Discharger Report:</b>	
<b>Site No:</b>				<b>Material Group:</b>	
<b>Incident Dt:</b>	5/25/1994			<b>Health/Env Conseq:</b>	
<b>Year:</b>				<b>Client Type:</b>	
<b>Incident Cause:</b>	CONTAINER OVERFLOW			<b>Sector Type:</b>	
<b>Incident Event:</b>				<b>Agency Involved:</b>	
<b>Contaminant Code:</b>				<b>Nearest Watercourse:</b>	
<b>Contaminant Name:</b>				<b>Site Address:</b>	
<b>Contaminant Limit 1:</b>				<b>Site District Office:</b>	
<b>Contam Limit Freq 1:</b>				<b>Site Postal Code:</b>	
<b>Contaminant UN No 1:</b>				<b>Site Region:</b>	
<b>Environment Impact:</b>	NOT ANTICIPATED			<b>Site Municipality:</b>	20101
<b>Nature of Impact:</b>	Other			<b>Site Lot:</b>	
<b>Receiving Medium:</b>	LAND			<b>Site Conc:</b>	
<b>Receiving Env:</b>				<b>Northing:</b>	
<b>MOE Response:</b>				<b>Easting:</b>	
<b>Dt MOE Arvl on Scn:</b>				<b>Site Geo Ref Accu:</b>	
<b>MOE Reported Dt:</b>	5/25/1994			<b>Site Map Datum:</b>	
<b>Dt Document Closed:</b>				<b>SAC Action Class:</b>	
<b>Incident Reason:</b>	ERROR			<b>Source Type:</b>	
<b>Site Name:</b>					
<b>Site County/District:</b>					
<b>Site Geo Ref Meth:</b>					
<b>Incident Summary:</b>	CONCORDIA PROJECT- 45 L FURNACE OIL INSIDE BLDNG AND CONCRETE PAVEMENT				
<b>Contaminant Qty:</b>					

<u>62</u>	2 of 24	WSW/236.5	64.9 / 3.02	875 Carling Ave. Ottawa ON K1S 5P1	RSC
<b>RSC ID:</b>				<b>Cert Date:</b>	
<b>RA No:</b>				<b>Cert Prop Use No:</b>	
<b>RSC Type:</b>				<b>Intended Prop Use:</b>	
<b>Curr Property Use:</b>				<b>Qual Person Name:</b>	
<b>Ministry District:</b>	Ottawa			<b>Stratified (Y/N):</b>	N
<b>Filing Date:</b>	07/24/01			<b>Audit (Y/N):</b>	Y
<b>Date Ack:</b>	07/26/01			<b>Entire Leg Prop. (Y/N):</b>	
<b>Date Returned:</b>				<b>Accuracy Estimate:</b>	
<b>Restoration Type:</b>	Generic			<b>Telephone:</b>	
<b>Soil Type:</b>	Coarse			<b>Fax:</b>	
<b>Criteria:</b>	Ind/Comm + Nonpotable			<b>Email:</b>	
<b>CPU Issued Sect 1686:</b>					
<b>Asmt Roll No:</b>					
<b>Prop ID No (PIN):</b>					
<b>Property Municipal Address:</b>					
<b>Mailing Address:</b>					
<b>Latitude &amp; Longitude:</b>					
<b>UTM Coordinates:</b>					

Map Key	Number of Records	Direction/ Distance (m)	Elev/Diff (m)	Site	DB
<b>Consultant:</b>		Jacques Whitford Environment Ltd			
<b>Legal Desc:</b>					
<b>Measurement Method:</b>					
<b>Applicable Standards:</b>					
<b>RSC PDF:</b>					
<a href="#">62</a>	3 of 24	WSW/236.5	64.9 / 3.02	Oxford Properties Group Inc. 865 & 875 Carling Avenue Ottawa ON	GEN
<b>Generator No:</b>	ON1144638			<b>PO Box No:</b>	
<b>Status:</b>				<b>Country:</b>	
<b>Approval Years:</b>	03,04			<b>Choice of Contact:</b>	
<b>Contam. Facility:</b>				<b>Co Admin:</b>	
<b>MHSW Facility:</b>				<b>Phone No Admin:</b>	
<b>SIC Code:</b>					
<b>SIC Description:</b>					
<a href="#">62</a>	4 of 24	WSW/236.5	64.9 / 3.02	Dows Lake Court Inc. 875 Carling Avenue Ottawa K1S 5P1 CITY OF OTTAWA ON	EBR
<b>EBR Registry No:</b>	010-1632			<b>Decision Posted:</b>	
<b>Ministry Ref No:</b>	1598-76HLBV			<b>Exception Posted:</b>	
<b>Notice Type:</b>	Instrument Decision			<b>Section:</b>	
<b>Notice Stage:</b>				<b>Act 1:</b>	
<b>Notice Date:</b>	July 03, 2008			<b>Act 2:</b>	
<b>Proposal Date:</b>	September 10, 2007			<b>Site Location Map:</b>	
<b>Year:</b>	2007				
<b>Instrument Type:</b>	(EPA s. 9) - Approval for discharge into the natural environment other than water (i.e. Air)				
<b>Off Instrument Name:</b>					
<b>Posted By:</b>					
<b>Company Name:</b>	Dows Lake Court Inc.				
<b>Site Address:</b>					
<b>Location Other:</b>					
<b>Proponent Name:</b>					
<b>Proponent Address:</b>	875 Carling Avenue, Ottawa Ontario, Canada K1S 5P1				
<b>Comment Period:</b>					
<b>URL:</b>					
<b>Site Location Details:</b>					
875 Carling Avenue Ottawa K1S 5P1 CITY OF OTTAWA					
<a href="#">62</a>	5 of 24	WSW/236.5	64.9 / 3.02	Canadian Medical Protective Agency <UNOFFICIAL> 875 Carling Ave. <UNOFFICIAL> Ottawa ON K1S 5P1	SPL
<b>Ref No:</b>	0341-69QRTU			<b>Discharger Report:</b>	0
<b>Site No:</b>				<b>Material Group:</b>	Gases/Particulate
<b>Incident Dt:</b>	2/18/2005			<b>Health/Env Conseq:</b>	
<b>Year:</b>				<b>Client Type:</b>	
<b>Incident Cause:</b>	Other Discharges			<b>Sector Type:</b>	Other
<b>Incident Event:</b>				<b>Agency Involved:</b>	
<b>Contaminant Code:</b>				<b>Nearest Watercourse:</b>	
<b>Contaminant Name:</b>	FREON (CFC)			<b>Site Address:</b>	
<b>Contaminant Limit 1:</b>				<b>Site District Office:</b>	Ottawa
<b>Contam Limit Freq 1:</b>				<b>Site Postal Code:</b>	
<b>Contaminant UN No 1:</b>				<b>Site Region:</b>	

Map Key	Number of Records	Direction/ Distance (m)	Elev/Diff (m)	Site	DB
<b>Environment Impact:</b> Not Anticipated <b>Nature of Impact:</b> <b>Receiving Medium:</b> Land <b>Receiving Env:</b> <b>MOE Response:</b> <b>Dt MOE Arvl on Scn:</b> <b>MOE Reported Dt:</b> 2/18/2005 <b>Dt Document Closed:</b> <b>Incident Reason:</b> Equipment Failure <b>Site Name:</b> 875 Carling Ave. <UNOFFICIAL> <b>Site County/District:</b> <b>Site Geo Ref Meth:</b> <b>Incident Summary:</b> CMPA,640 lbs R123 to ATM from chiller,EPS <b>Contaminant Qty:</b> 50 Kg					
<a href="#">62</a>	6 of 24	WSW/236.5	64.9 / 3.02	Colonnade Management Inc. 865 - 875 Carling Ave Ottawa ON K1S 5P1	GEN
<b>Generator No:</b> ON2823765 <b>Status:</b> <b>Approval Years:</b> 07,08 <b>Contam. Facility:</b> <b>MHSW Facility:</b> <b>SIC Code:</b> 531310 <b>SIC Description:</b> Real Estate Property Managers <b>PO Box No:</b> <b>Country:</b> <b>Choice of Contact:</b> <b>Co Admin:</b> <b>Phone No Admin:</b>					
<b>Detail(s)</b>					
<b>Waste Class:</b> 145 <b>Waste Class Desc:</b> PAINT/PIGMENT/COATING RESIDUES <b>Waste Class:</b> 212 <b>Waste Class Desc:</b> ALIPHATIC SOLVENTS <b>Waste Class:</b> 252 <b>Waste Class Desc:</b> WASTE OILS & LUBRICANTS					
<a href="#">62</a>	7 of 24	WSW/236.5	64.9 / 3.02	Dows Lake Court Inc. 875 Carling Ave Ottawa ON K1S 5P1	CA
<b>Certificate #:</b> 5732-7EGNM9 <b>Application Year:</b> 2008 <b>Issue Date:</b> 6/26/2008 <b>Approval Type:</b> Air <b>Status:</b> Approved <b>Application Type:</b> <b>Client Name:</b> <b>Client Address:</b> <b>Client City:</b> <b>Client Postal Code:</b> <b>Project Description:</b> <b>Contaminants:</b> <b>Emission Control:</b>					
<a href="#">62</a>	8 of 24	WSW/236.5	64.9 / 3.02	Datashred Security<UNOFFICIAL> 875 Carling Avenue Ottawa ON K1S 5P1	SPL
<b>Ref No:</b> 6010-8HZM9L <b>Discharger Report:</b>					

Map Key	Number of Records	Direction/ Distance (m)	Elev/Diff (m)	Site	DB	
				<b>Site No:</b> <b>Incident Dt:</b> 6/20/2011 <b>Year:</b> <b>Incident Cause:</b> Pipe Or Hose Leak <b>Incident Event:</b> <b>Contaminant Code:</b> 15 <b>Contaminant Name:</b> HYDRAULIC OIL <b>Contaminant Limit 1:</b> <b>Contam Limit Freq 1:</b> <b>Contaminant UN No 1:</b> <b>Environment Impact:</b> Confirmed <b>Nature of Impact:</b> Other Impact(s) <b>Receiving Medium:</b> <b>Receiving Env:</b> <b>MOE Response:</b> No Field Response <b>Dt MOE Arvl on Scrn:</b> <b>MOE Reported Dt:</b> 6/20/2011 <b>Dt Document Closed:</b> 7/11/2011 <b>Incident Reason:</b> Other - Reason not otherwise defined <b>Site Name:</b> Interlocking Bricks<UNOFFICIAL> <b>Site County/District:</b> <b>Site Geo Ref Meth:</b> <b>Incident Summary:</b> Datashtred Security -10L Hydraulic oil to grnd <b>Contaminant Qty:</b> 10 L	<b>Material Group:</b> <b>Health/Env Conseq:</b> <b>Client Type:</b> <b>Sector Type:</b> Motor Vehicle <b>Agency Involved:</b> <b>Nearest Watercourse:</b> <b>Site Address:</b> 875 Carling Avenue <b>Site District Office:</b> <b>Site Postal Code:</b> <b>Site Region:</b> <b>Site Municipality:</b> Ottawa <b>Site Lot:</b> <b>Site Conc:</b> <b>Northing:</b> <b>Easting:</b> <b>Site Geo Ref Accu:</b> <b>Site Map Datum:</b> <b>SAC Action Class:</b> Land Spills <b>Source Type:</b>	

[62](#)      9 of 24      WSW/236.5      64.9 / 3.02      Colonnade Management Inc.  
865 - 875 Carling Ave  
Ottawa ON K1S 5P1      GEN

<b>Generator No:</b>	ON2823765	<b>PO Box No:</b>	
<b>Status:</b>		<b>Country:</b>	
<b>Approval Years:</b>	2009	<b>Choice of Contact:</b>	
<b>Contam. Facility:</b>		<b>Co Admin:</b>	
<b>MHSW Facility:</b>		<b>Phone No Admin:</b>	
<b>SIC Code:</b>	531310		
<b>SIC Description:</b>	Real Estate Property Managers		

**Detail(s)**

<b>Waste Class:</b>	145
<b>Waste Class Desc:</b>	PAINT/PIGMENT/COATING RESIDUES
<b>Waste Class:</b>	212
<b>Waste Class Desc:</b>	ALIPHATIC SOLVENTS
<b>Waste Class:</b>	252
<b>Waste Class Desc:</b>	WASTE OILS & LUBRICANTS

[62](#)      10 of 24      WSW/236.5      64.9 / 3.02      Colonnade Management Inc.  
865 - 875 Carling Ave  
Ottawa ON K1S 5P1      GEN

<b>Generator No:</b>	ON2823765	<b>PO Box No:</b>	
<b>Status:</b>		<b>Country:</b>	
<b>Approval Years:</b>	2010	<b>Choice of Contact:</b>	
<b>Contam. Facility:</b>		<b>Co Admin:</b>	
<b>MHSW Facility:</b>		<b>Phone No Admin:</b>	
<b>SIC Code:</b>	531310		
<b>SIC Description:</b>	Real Estate Property Managers		

**Detail(s)**

Map Key	Number of Records	Direction/ Distance (m)	Elev/Diff (m)	Site	DB
<b>Waste Class:</b>		212			
<b>Waste Class Desc:</b>		ALIPHATIC SOLVENTS			
<b>Waste Class:</b>		145			
<b>Waste Class Desc:</b>		PAINT/PIGMENT/COATING RESIDUES			
<b>Waste Class:</b>		252			
<b>Waste Class Desc:</b>		WASTE OILS & LUBRICANTS			
<a href="#">62</a>	11 of 24	WSW/236.5	64.9 / 3.02	<b>Colonnade Management Inc.</b> 865 - 875 Carling Ave Ottawa ON K1S 5P1	GEN
<b>Generator No:</b>	ON2823765			<b>PO Box No:</b>	
<b>Status:</b>				<b>Country:</b>	
<b>Approval Years:</b>	2011			<b>Choice of Contact:</b>	
<b>Contam. Facility:</b>				<b>Co Admin:</b>	
<b>MHSW Facility:</b>				<b>Phone No Admin:</b>	
<b>SIC Code:</b>	531310				
<b>SIC Description:</b>	Real Estate Property Managers				
<b>Detail(s)</b>					
<b>Waste Class:</b>		252			
<b>Waste Class Desc:</b>		WASTE OILS & LUBRICANTS			
<b>Waste Class:</b>		145			
<b>Waste Class Desc:</b>		PAINT/PIGMENT/COATING RESIDUES			
<b>Waste Class:</b>		212			
<b>Waste Class Desc:</b>		ALIPHATIC SOLVENTS			
<a href="#">62</a>	12 of 24	WSW/236.5	64.9 / 3.02	<b>Tomlinson Environmental Services Ltd.</b> 865 Carling Avenue Ottawa ON	SPL
<b>Ref No:</b>	1612-98TLKR			<b>Discharger Report:</b>	
<b>Site No:</b>				<b>Material Group:</b>	
<b>Incident Dt:</b>	19-JUN-13			<b>Health/Env Conseq:</b>	
<b>Year:</b>				<b>Client Type:</b>	
<b>Incident Cause:</b>	Leak/Break			<b>Sector Type:</b>	Unknown / N/A
<b>Incident Event:</b>				<b>Agency Involved:</b>	
<b>Contaminant Code:</b>	15			<b>Nearest Watercourse:</b>	
<b>Contaminant Name:</b>	HYDRAULIC OIL			<b>Site Address:</b>	865 Carling Avenue
<b>Contaminant Limit 1:</b>				<b>Site District Office:</b>	
<b>Contam Limit Freq 1:</b>				<b>Site Postal Code:</b>	
<b>Contaminant UN No 1:</b>				<b>Site Region:</b>	
<b>Environment Impact:</b>	Not Anticipated			<b>Site Municipality:</b>	Ottawa
<b>Nature of Impact:</b>	Surface Water Pollution			<b>Site Lot:</b>	
<b>Receiving Medium:</b>				<b>Site Conc:</b>	
<b>Receiving Env:</b>				<b>Northing:</b>	
<b>MOE Response:</b>	No Field Response			<b>Easting:</b>	
<b>Dt MOE Arvl on Scn:</b>				<b>Site Geo Ref Accu:</b>	
<b>MOE Reported Dt:</b>	19-JUN-13			<b>Site Map Datum:</b>	
<b>Dt Document Closed:</b>				<b>SAC Action Class:</b>	Land Spills
<b>Incident Reason:</b>	Material Failure & Poor Design/Substandard Material			<b>Source Type:</b>	
<b>Site Name:</b>	Private Property<UNOFFICIAL>				
<b>Site County/District:</b>					
<b>Site Geo Ref Meth:</b>					
<b>Incident Summary:</b>	Tomlinson Environ.: hydraulic oil to interlocking stone area				
<b>Contaminant Qty:</b>	15 L				

Map Key	Number of Records	Direction/ Distance (m)	Elev/Diff (m)	Site	DB
<a href="#">62</a>	13 of 24	WSW/236.5	64.9 / 3.02	Colonnade Management Inc. 865 - 875 Carling Ave Ottawa ON K1S 5P1	GEN
<b>Generator No:</b>	ON2823765			<b>PO Box No:</b>	
<b>Status:</b>				<b>Country:</b>	
<b>Approval Years:</b>	2012			<b>Choice of Contact:</b>	
<b>Contam. Facility:</b>				<b>Co Admin:</b>	
<b>MHSW Facility:</b>				<b>Phone No Admin:</b>	
<b>SIC Code:</b>	531310				
<b>SIC Description:</b>	Real Estate Property Managers				
<b>Detail(s)</b>					
<b>Waste Class:</b>	145				
<b>Waste Class Desc:</b>	PAINT/PIGMENT/COATING RESIDUES				
<b>Waste Class:</b>	212				
<b>Waste Class Desc:</b>	ALIPHATIC SOLVENTS				
<b>Waste Class:</b>	252				
<b>Waste Class Desc:</b>	WASTE OILS & LUBRICANTS				
<a href="#">62</a>	14 of 24	WSW/236.5	64.9 / 3.02	Colonnade Management Inc. 865 - 875 Carling Ave Ottawa ON	GEN
<b>Generator No:</b>	ON2823765			<b>PO Box No:</b>	
<b>Status:</b>				<b>Country:</b>	
<b>Approval Years:</b>	2013			<b>Choice of Contact:</b>	
<b>Contam. Facility:</b>				<b>Co Admin:</b>	
<b>MHSW Facility:</b>				<b>Phone No Admin:</b>	
<b>SIC Code:</b>	531310				
<b>SIC Description:</b>	REAL ESTATE PROPERTY MANAGERS				
<b>Detail(s)</b>					
<b>Waste Class:</b>	212				
<b>Waste Class Desc:</b>	ALIPHATIC SOLVENTS				
<b>Waste Class:</b>	221				
<b>Waste Class Desc:</b>	LIGHT FUELS				
<b>Waste Class:</b>	252				
<b>Waste Class Desc:</b>	WASTE OILS & LUBRICANTS				
<b>Waste Class:</b>	145				
<b>Waste Class Desc:</b>	PAINT/PIGMENT/COATING RESIDUES				
<a href="#">62</a>	15 of 24	WSW/236.5	64.9 / 3.02	R.W. Tomlinson Limited 865 Carling Ave. Ottawa ON	SPL
<b>Ref No:</b>	4187-9T9KCB			<b>Discharger Report:</b>	
<b>Site No:</b>	NA			<b>Material Group:</b>	
<b>Incident Dt:</b>	1/30/2015			<b>Health/Env Conseq:</b>	
<b>Year:</b>				<b>Client Type:</b>	
<b>Incident Cause:</b>	Leak/Break			<b>Sector Type:</b>	
<b>Incident Event:</b>				<b>Agency Involved:</b>	
<b>Contaminant Code:</b>	15			<b>Nearest Watercourse:</b>	
<b>Contaminant Name:</b>	HYDRAULIC OIL			<b>Site Address:</b>	865 Carling Ave.
<b>Contaminant Limit 1:</b>				<b>Site District Office:</b>	



Map Key	Number of Records	Direction/ Distance (m)	Elev/Diff (m)	Site	DB
<b>Contam Limit Freq 1:</b> <b>Contaminant UN No 1:</b> <b>Environment Impact:</b> <b>Nature of Impact:</b> Land; Source Water Zone <b>Receiving Medium:</b> <b>Receiving Env:</b> <b>MOE Response:</b> N <b>Dt MOE Arvl on Scn:</b> <b>MOE Reported Dt:</b> 1/30/2015 <b>Dt Document Closed:</b> 2/6/2015 <b>Incident Reason:</b> Equipment Failure <b>Site Name:</b> City street<UNOFFICIAL> <b>Site County/District:</b> <b>Site Geo Ref Meth:</b> <b>Incident Summary:</b> Datashred: 150L hyd oil to rd, sani, cleaning <b>Contaminant Qty:</b> 150 L					
<b>Site Postal Code:</b> <b>Site Region:</b> <b>Site Municipality:</b> Ottawa <b>Site Lot:</b> <b>Site Conc:</b> <b>Northing:</b> 5027241 <b>Easting:</b> 444385 <b>Site Geo Ref Accu:</b> GPS <b>Site Map Datum:</b> <b>SAC Action Class:</b> Primary Assessment of Incident <b>Source Type:</b>					
<a href="#">62</a>	16 of 24	WSW/236.5	64.9 / 3.02	<b>Dows Lake Court Inc.</b> 875 Carling Ave Ottawa ON	ECA
<b>Approval No:</b> 5732-7EGNM9 <b>Approval Date:</b> 2016-04-14 <b>Status:</b> Approved <b>Record Type:</b> ECA <b>Link Source:</b> IDS <b>SWP Area Name:</b> Rideau Valley <b>Approval Type:</b> ECA-AIR <b>Project Type:</b> AIR <b>Address:</b> 875 Carling Ave <b>Full Address:</b> <b>Full PDF Link:</b> <a href="https://www.accessenvironment.ene.gov.on.ca/instruments/7664-8S7Q47-14.pdf">https://www.accessenvironment.ene.gov.on.ca/instruments/7664-8S7Q47-14.pdf</a>					
<b>MOE District:</b> Ottawa <b>City:</b> <b>Longitude:</b> -75.710815 <b>Latitude:</b> 45.396328 <b>Geometry X:</b> <b>Geometry Y:</b>					
<a href="#">62</a>	17 of 24	WSW/236.5	64.9 / 3.02	<b>Dows Lake Court Inc.</b> 875 Carling Ave Ottawa ON K1S 5P1	ECA
<b>Approval No:</b> 5732-7EGNM9 <b>Approval Date:</b> 2008-06-26 <b>Status:</b> Amended <b>Record Type:</b> ECA <b>Link Source:</b> IDS <b>SWP Area Name:</b> Rideau Valley <b>Approval Type:</b> ECA-AIR <b>Project Type:</b> AIR <b>Address:</b> 875 Carling Ave <b>Full Address:</b> <b>Full PDF Link:</b> <a href="https://www.accessenvironment.ene.gov.on.ca/instruments/1598-76HLBV-13.pdf">https://www.accessenvironment.ene.gov.on.ca/instruments/1598-76HLBV-13.pdf</a>					
<b>MOE District:</b> Ottawa <b>City:</b> <b>Longitude:</b> -75.710815 <b>Latitude:</b> 45.396328 <b>Geometry X:</b> <b>Geometry Y:</b>					
<a href="#">62</a>	18 of 24	WSW/236.5	64.9 / 3.02	<b>Colonnade Management Inc.</b> 865 - 875 Carling Ave Ottawa ON K1S 5P1	GEN
<b>Generator No:</b> ON2823765 <b>Status:</b> <b>Approval Years:</b> 2016 <b>Contam. Facility:</b> No <b>MHSW Facility:</b> No <b>SIC Code:</b> 531310 <b>SIC Description:</b> REAL ESTATE PROPERTY MANAGERS					
<b>PO Box No:</b> <b>Country:</b> Canada <b>Choice of Contact:</b> CO_ADMIN <b>Co Admin:</b> Chris Anderson <b>Phone No Admin:</b> 613 722 1128 Ext.					

Map Key	Number of Records	Direction/ Distance (m)	Elev/Diff (m)	Site	DB
<b><u>Detail(s)</u></b>					
<b>Waste Class:</b>		221			
<b>Waste Class Desc:</b>		LIGHT FUELS			
<b>Waste Class:</b>		252			
<b>Waste Class Desc:</b>		WASTE OILS & LUBRICANTS			
<b>Waste Class:</b>		145			
<b>Waste Class Desc:</b>		PAINT/PIGMENT/COATING RESIDUES			
<b>Waste Class:</b>		212			
<b>Waste Class Desc:</b>		ALIPHATIC SOLVENTS			

<a href="#">62</a>	19 of 24	WSW/236.5	64.9 / 3.02	Colonnade Management Inc. 865 - 875 Carling Ave Ottawa ON K1S 5P1	GEN
<b>Generator No:</b>	ON2823765			<b>PO Box No:</b>	
<b>Status:</b>				<b>Country:</b>	Canada
<b>Approval Years:</b>	2015			<b>Choice of Contact:</b>	CO_ADMIN
<b>Contam. Facility:</b>	No			<b>Co Admin:</b>	Chris Anderson
<b>MHSW Facility:</b>	No			<b>Phone No Admin:</b>	613 722 1128 Ext.
<b>SIC Code:</b>	531310				
<b>SIC Description:</b>	REAL ESTATE PROPERTY MANAGERS				

<b><u>Detail(s)</u></b>					
<b>Waste Class:</b>		212			
<b>Waste Class Desc:</b>		ALIPHATIC SOLVENTS			
<b>Waste Class:</b>		252			
<b>Waste Class Desc:</b>		WASTE OILS & LUBRICANTS			
<b>Waste Class:</b>		221			
<b>Waste Class Desc:</b>		LIGHT FUELS			
<b>Waste Class:</b>		145			
<b>Waste Class Desc:</b>		PAINT/PIGMENT/COATING RESIDUES			

<a href="#">62</a>	20 of 24	WSW/236.5	64.9 / 3.02	Colonnade Management Inc. 865 - 875 Carling Ave Ottawa ON K1S 5P1	GEN
<b>Generator No:</b>	ON2823765			<b>PO Box No:</b>	
<b>Status:</b>				<b>Country:</b>	Canada
<b>Approval Years:</b>	2014			<b>Choice of Contact:</b>	CO_ADMIN
<b>Contam. Facility:</b>	No			<b>Co Admin:</b>	Chris Anderson
<b>MHSW Facility:</b>	No			<b>Phone No Admin:</b>	613 722 1128 Ext.
<b>SIC Code:</b>	531310				
<b>SIC Description:</b>	REAL ESTATE PROPERTY MANAGERS				

<b><u>Detail(s)</u></b>					
<b>Waste Class:</b>		252			
<b>Waste Class Desc:</b>		WASTE OILS & LUBRICANTS			
<b>Waste Class:</b>		212			
<b>Waste Class Desc:</b>		ALIPHATIC SOLVENTS			
<b>Waste Class:</b>		145			

Map Key	Number of Records	Direction/ Distance (m)	Elev/Diff (m)	Site	DB
<b>Waste Class Desc:</b>		PAINT/PIGMENT/COATING RESIDUES			
<b>Waste Class:</b>		221			
<b>Waste Class Desc:</b>		LIGHT FUELS			
<a href="#">62</a>	21 of 24	WSW/236.5	64.9 / 3.02	Colonnade Bridgeport Dow's Lake Court 865 - 875 Carling Ave Ottawa ON K1S 5P1	GEN
<b>Generator No:</b>	ON2823765	<b>PO Box No:</b>			
<b>Status:</b>	Registered	<b>Country:</b>	Canada		
<b>Approval Years:</b>	As of Dec 2018	<b>Choice of Contact:</b>			
<b>Contam. Facility:</b>		<b>Co Admin:</b>			
<b>MHSW Facility:</b>		<b>Phone No Admin:</b>			
<b>SIC Code:</b>					
<b>SIC Description:</b>					
<b><u>Detail(s)</u></b>					
<b>Waste Class:</b>	252 L				
<b>Waste Class Desc:</b>	Waste crankcase oils and lubricants				
<b>Waste Class:</b>	145 I				
<b>Waste Class Desc:</b>	Wastes from the use of pigments, coatings and paints				
<b>Waste Class:</b>	212 L				
<b>Waste Class Desc:</b>	Aliphatic solvents and residues				
<b>Waste Class:</b>	221 I				
<b>Waste Class Desc:</b>	Light fuels				
<a href="#">62</a>	22 of 24	WSW/236.5	64.9 / 3.02	865 Carling Avenue Ottawa ON	SPL
<b>Ref No:</b>	8053-AZGQ4E	<b>Discharger Report:</b>			
<b>Site No:</b>	NA	<b>Material Group:</b>			
<b>Incident Dt:</b>	2018/06/06	<b>Health/Env Conseq:</b>	2 - Minor Environment		
<b>Year:</b>		<b>Client Type:</b>			
<b>Incident Cause:</b>		<b>Sector Type:</b>	Miscellaneous Industrial		
<b>Incident Event:</b>	Leak/Break	<b>Agency Involved:</b>			
<b>Contaminant Code:</b>	38	<b>Nearest Watercourse:</b>			
<b>Contaminant Name:</b>	REFRIGERANT GAS, N.O.S.	<b>Site Address:</b>	865 Carling Avenue		
<b>Contaminant Limit 1:</b>		<b>Site District Office:</b>	Ottawa		
<b>Contam Limit Freq 1:</b>		<b>Site Postal Code:</b>			
<b>Contaminant UN No 1:</b>	1078	<b>Site Region:</b>	Eastern		
<b>Environment Impact:</b>		<b>Site Municipality:</b>	Ottawa		
<b>Nature of Impact:</b>		<b>Site Lot:</b>			
<b>Receiving Medium:</b>		<b>Site Conc:</b>			
<b>Receiving Env:</b>	Air	<b>Northing:</b>			
<b>MOE Response:</b>	No	<b>Easting:</b>			
<b>Dt MOE Arvl on Scn:</b>		<b>Site Geo Ref Accu:</b>			
<b>MOE Reported Dt:</b>	2018/06/06	<b>Site Map Datum:</b>			
<b>Dt Document Closed:</b>	2018/07/30	<b>SAC Action Class:</b>	Air Spills - Gases and Vapours		
<b>Incident Reason:</b>	Equipment Failure	<b>Source Type:</b>	Valve/Fitting/Piping		
<b>Site Name:</b>	Building<UNOFFICIAL>				
<b>Site County/District:</b>					
<b>Site Geo Ref Meth:</b>					
<b>Incident Summary:</b>	~146 kg of R123 lost to atmosphere				
<b>Contaminant Qty:</b>	146 kg				
<a href="#">62</a>	23 of 24	WSW/236.5	64.9 / 3.02	875 Carling Ave	SPL

Map Key	Number of Records	Direction/ Distance (m)	Elev/Diff (m)	Site	DB
<b>Ottawa ON</b>					
<b>Ref No:</b>	7122-B7FMUX			<b>Discharger Report:</b>	
<b>Site No:</b>	NA			<b>Material Group:</b>	
<b>Incident Dt:</b>	2018/12/10			<b>Health/Env Conseq:</b>	2 - Minor Environment
<b>Year:</b>				<b>Client Type:</b>	
<b>Incident Cause:</b>				<b>Sector Type:</b>	Miscellaneous Communal
<b>Incident Event:</b>	Leak/Break			<b>Agency Involved:</b>	
<b>Contaminant Code:</b>	38			<b>Nearest Watercourse:</b>	
<b>Contaminant Name:</b>	FREON R-124 (CFC)			<b>Site Address:</b>	875 Carling Ave
<b>Contaminant Limit 1:</b>				<b>Site District Office:</b>	Ottawa
<b>Contam Limit Freq 1:</b>				<b>Site Postal Code:</b>	
<b>Contaminant UN No 1:</b>	1021			<b>Site Region:</b>	Eastern
<b>Environment Impact:</b>				<b>Site Municipality:</b>	Ottawa
<b>Nature of Impact:</b>				<b>Site Lot:</b>	
<b>Receiving Medium:</b>				<b>Site Conc:</b>	
<b>Receiving Env:</b>	Air			<b>Northing:</b>	5027209
<b>MOE Response:</b>	No			<b>Easting:</b>	444336
<b>Dt MOE Arvl on Scn:</b>				<b>Site Geo Ref Accu:</b>	
<b>MOE Reported Dt:</b>	2018/12/14			<b>Site Map Datum:</b>	
<b>Dt Document Closed:</b>	2018/12/28			<b>SAC Action Class:</b>	Main - Numeric Index
<b>Incident Reason:</b>	Material Failure - Poor Design/Substandard Material			<b>Source Type:</b>	Pipeline/Components
<b>Site Name:</b>	Dows Lake Court<UNOFFICIAL>				
<b>Site County/District:</b>					
<b>Site Geo Ref Meth:</b>					
<b>Incident Summary:</b>	Dows Lake Court 200 lb R-123 to atmosphere				
<b>Contaminant Qty:</b>	200 lb				
<b>62</b>	<b>24 of 24</b>	<b>WSW/236.5</b>	<b>64.9 / 3.02</b>	<b>ColonnadeBridgeport Dow's Lake Court 865 - 875 Carling Ave Ottawa ON K1S 5P1</b>	<b>GEN</b>
<b>Generator No:</b>	ON2823765			<b>PO Box No:</b>	
<b>Status:</b>	Registered			<b>Country:</b>	Canada
<b>Approval Years:</b>	As of Jul 2020			<b>Choice of Contact:</b>	
<b>Contam. Facility:</b>				<b>Co Admin:</b>	
<b>MHSW Facility:</b>				<b>Phone No Admin:</b>	
<b>SIC Code:</b>					
<b>SIC Description:</b>					
<b><u>Detail(s)</u></b>					
<b>Waste Class:</b>	212 L				
<b>Waste Class Desc:</b>	Aliphatic solvents and residues				
<b>Waste Class:</b>	252 L				
<b>Waste Class Desc:</b>	Waste crankcase oils and lubricants				
<b>Waste Class:</b>	221 I				
<b>Waste Class Desc:</b>	Light fuels				
<b>Waste Class:</b>	145 I				
<b>Waste Class Desc:</b>	Wastes from the use of pigments, coatings and paints				
<b>63</b>	<b>1 of 1</b>	<b>NNW/237.4</b>	<b>63.8 / 1.92</b>	<b>1332709 ONTARIO INC. 430, 430 A&amp;B PRESTON ST., SWM OTTAWA CITY ON K1S 4N4</b>	<b>CA</b>
<b>Certificate #:</b>	3-0784-99-				
<b>Application Year:</b>	99				
<b>Issue Date:</b>	7/21/1999				

Map Key	Number of Records	Direction/ Distance (m)	Elev/Diff (m)	Site	DB
<b>Approval Type:</b> <b>Status:</b> <b>Application Type:</b> <b>Client Name:</b> <b>Client Address:</b> <b>Client City:</b> <b>Client Postal Code:</b> <b>Project Description:</b> <b>Contaminants:</b> <b>Emission Control:</b>		Municipal sewage Approved			

<a href="#">64</a>	1 of 1	N/240.7	64.6 / 2.69	80 Norman Street Ottawa ON K1S 3K4	EHS
<b>Order No:</b>	20190328167			<b>Nearest Intersection:</b>	
<b>Status:</b>	C			<b>Municipality:</b>	Ottawa
<b>Report Type:</b>	RSC Report (Urban)			<b>Client Prov/State:</b>	ON
<b>Report Date:</b>	04-APR-19			<b>Search Radius (km):</b>	.3
<b>Date Received:</b>	28-MAR-19			<b>X:</b>	-75.708512
<b>Previous Site Name:</b>				<b>Y:</b>	45.399931
<b>Lot/Building Size:</b>	0.117 Acres				
<b>Additional Info Ordered:</b>	City Directory; Aerial Photos				

<a href="#">65</a>	1 of 4	W/241.0	65.6 / 3.69	BELL CANADA 202 CHAMPAGNE STREET OTTAWA ON K1S 5A5	GEN
<b>Generator No:</b>	ON0473814			<b>PO Box No:</b>	
<b>Status:</b>				<b>Country:</b>	
<b>Approval Years:</b>	86,87			<b>Choice of Contact:</b>	
<b>Contam. Facility:</b>				<b>Co Admin:</b>	
<b>MHSW Facility:</b>				<b>Phone No Admin:</b>	
<b>SIC Code:</b>	4821				
<b>SIC Description:</b>	TELECOMMUN. CARRIERS				
<b>Detail(s)</b>					
<b>Waste Class:</b>	252				
<b>Waste Class Desc:</b>	WASTE OILS & LUBRICANTS				

<a href="#">65</a>	2 of 4	W/241.0	65.6 / 3.69	BELL CANADA 202 CHAMPAGNE STREET OTTAWA ON K1S 5A5	GEN
<b>Generator No:</b>	ON0473814			<b>PO Box No:</b>	
<b>Status:</b>				<b>Country:</b>	
<b>Approval Years:</b>	88,89,90			<b>Choice of Contact:</b>	
<b>Contam. Facility:</b>				<b>Co Admin:</b>	
<b>MHSW Facility:</b>				<b>Phone No Admin:</b>	
<b>SIC Code:</b>	6351				
<b>SIC Description:</b>	GARAGES(GEN. REPAIR)				
<b>Detail(s)</b>					
<b>Waste Class:</b>	252				
<b>Waste Class Desc:</b>	WASTE OILS & LUBRICANTS				
<b>Waste Class:</b>	112				
<b>Waste Class Desc:</b>	ACID WASTE - HEAVY METALS				

Map Key	Number of Records	Direction/ Distance (m)	Elev/Diff (m)	Site	DB
<b>Waste Class:</b>		213			
<b>Waste Class Desc:</b>		PETROLEUM DISTILLATES			
<b>Waste Class:</b>		251			
<b>Waste Class Desc:</b>		OIL SKIMMINGS & SLUDGES			

<a href="#">65</a>	3 of 4	W/241.0	65.6 / 3.69	BELL CANADA (OUT OF BUSINESS) 05-832 202 CHAMPAGNE STREET OTTAWA ON K1S 5A5	GEN
<b>Generator No:</b>	ON0473814			<b>PO Box No:</b>	
<b>Status:</b>				<b>Country:</b>	
<b>Approval Years:</b>	92,93,95,96,97,98			<b>Choice of Contact:</b>	
<b>Contam. Facility:</b>				<b>Co Admin:</b>	
<b>MHSW Facility:</b>				<b>Phone No Admin:</b>	
<b>SIC Code:</b>	6351				
<b>SIC Description:</b>	GARAGES(GEN. REPAIR)				
<b><u>Detail(s)</u></b>					
<b>Waste Class:</b>	251				
<b>Waste Class Desc:</b>	OIL SKIMMINGS & SLUDGES				
<b>Waste Class:</b>	112				
<b>Waste Class Desc:</b>	ACID WASTE - HEAVY METALS				
<b>Waste Class:</b>	212				
<b>Waste Class Desc:</b>	ALIPHATIC SOLVENTS				
<b>Waste Class:</b>	213				
<b>Waste Class Desc:</b>	PETROLEUM DISTILLATES				
<b>Waste Class:</b>	252				
<b>Waste Class Desc:</b>	WASTE OILS & LUBRICANTS				

<a href="#">65</a>	4 of 4	W/241.0	65.6 / 3.69	BELL CANADA 05-832 202 CHAMPAGNE STREET OTTAWA ON K1S 5A5	GEN
<b>Generator No:</b>	ON0473814			<b>PO Box No:</b>	
<b>Status:</b>				<b>Country:</b>	
<b>Approval Years:</b>	94			<b>Choice of Contact:</b>	
<b>Contam. Facility:</b>				<b>Co Admin:</b>	
<b>MHSW Facility:</b>				<b>Phone No Admin:</b>	
<b>SIC Code:</b>	6351				
<b>SIC Description:</b>	GARAGES(GEN. REPAIR)				
<b><u>Detail(s)</u></b>					
<b>Waste Class:</b>	251				
<b>Waste Class Desc:</b>	OIL SKIMMINGS & SLUDGES				
<b>Waste Class:</b>	112				
<b>Waste Class Desc:</b>	ACID WASTE - HEAVY METALS				
<b>Waste Class:</b>	212				
<b>Waste Class Desc:</b>	ALIPHATIC SOLVENTS				
<b>Waste Class:</b>	213				
<b>Waste Class Desc:</b>	PETROLEUM DISTILLATES				
<b>Waste Class:</b>	252				
<b>Waste Class Desc:</b>	WASTE OILS & LUBRICANTS				

Map Key	Number of Records	Direction/ Distance (m)	Elev/Diff (m)	Site	DB
<a href="#">66</a>	1 of 20	ESE/245.7	59.9 / -2.00	PRIVATE OWNER DOW'S LAKE, 1001 QUEEN ELIZABETH THE DRIVEWAY PLEASURE CRAFT OTTAWA CITY ON K1S 5K7	SPL
<b>Ref No:</b>	35358			<b>Discharger Report:</b>	
<b>Site No:</b>				<b>Material Group:</b>	
<b>Incident Dt:</b>	5/28/1990			<b>Health/Env Conseq:</b>	
<b>Year:</b>				<b>Client Type:</b>	
<b>Incident Cause:</b>	OTHER CONTAINER LEAK			<b>Sector Type:</b>	
<b>Incident Event:</b>				<b>Agency Involved:</b>	
<b>Contaminant Code:</b>				<b>Nearest Watercourse:</b>	
<b>Contaminant Name:</b>				<b>Site Address:</b>	
<b>Contaminant Limit 1:</b>				<b>Site District Office:</b>	
<b>Contam Limit Freq 1:</b>				<b>Site Postal Code:</b>	
<b>Contaminant UN No 1:</b>				<b>Site Region:</b>	
<b>Environment Impact:</b>	POSSIBLE			<b>Site Municipality:</b>	20101
<b>Nature of Impact:</b>	Water course or lake			<b>Site Lot:</b>	
<b>Receiving Medium:</b>	WATER			<b>Site Conc:</b>	
<b>Receiving Env:</b>				<b>Northing:</b>	
<b>MOE Response:</b>				<b>Easting:</b>	
<b>Dt MOE Arvl on Scn:</b>				<b>Site Geo Ref Accu:</b>	
<b>MOE Reported Dt:</b>	5/28/1990			<b>Site Map Datum:</b>	
<b>Dt Document Closed:</b>				<b>SAC Action Class:</b>	
<b>Incident Reason:</b>	EQUIPMENT FAILURE			<b>Source Type:</b>	
<b>Site Name:</b>					
<b>Site County/District:</b>					
<b>Site Geo Ref Meth:</b>					
<b>Incident Summary:</b>	PRIVATE PLEASURE CRAFT - LESS THAN 450 L. DIESEL FUEL TO DOW'S LAKE				
<b>Contaminant Qty:</b>					

<a href="#">66</a>	2 of 20	ESE/245.7	59.9 / -2.00	DOWS LAKE PAVILION GROUP INC 1001 QUEEN ELIZABETH DR OTTAWA ON K1S5K7	PRT
<b>Location ID:</b>	10821				
<b>Type:</b>	retail				
<b>Expiry Date:</b>	1995-09-30				
<b>Capacity (L):</b>	0				
<b>Licence #:</b>	0051266001				

<a href="#">66</a>	3 of 20	ESE/245.7	59.9 / -2.00	MOTOR VEHICLE DOW LAKE PAVILLION, 1001 QUEEN ELIZABETH DRIVE, OTTAWA MOTOR VEHICLE (OPERATING FLUID) OTTAWA CITY ON K1S 5K7	SPL
<b>Ref No:</b>	201296			<b>Discharger Report:</b>	
<b>Site No:</b>				<b>Material Group:</b>	
<b>Incident Dt:</b>	5/23/2001			<b>Health/Env Conseq:</b>	
<b>Year:</b>				<b>Client Type:</b>	
<b>Incident Cause:</b>	OTHER CONTAINER LEAK			<b>Sector Type:</b>	
<b>Incident Event:</b>				<b>Agency Involved:</b>	
<b>Contaminant Code:</b>				<b>Nearest Watercourse:</b>	
<b>Contaminant Name:</b>				<b>Site Address:</b>	
<b>Contaminant Limit 1:</b>				<b>Site District Office:</b>	
<b>Contam Limit Freq 1:</b>				<b>Site Postal Code:</b>	
<b>Contaminant UN No 1:</b>				<b>Site Region:</b>	
<b>Environment Impact:</b>	Possible			<b>Site Municipality:</b>	20107
<b>Nature of Impact:</b>	Multi Media Pollution			<b>Site Lot:</b>	



Map Key	Number of Records	Direction/ Distance (m)	Elev/Diff (m)	Site	DB
<b>Receiving Medium:</b> <b>Receiving Env:</b> <b>MOE Response:</b> <b>Dt MOE Arvl on Scn:</b> <b>MOE Reported Dt:</b> <b>Dt Document Closed:</b> <b>Incident Reason:</b> <b>Site Name:</b> <b>Site County/District:</b> <b>Site Geo Ref Meth:</b> <b>Incident Summary:</b> <b>Contaminant Qty:</b>	Land, Water  5/23/2001  UNKNOWN			<b>Site Conc:</b> <b>Northing:</b> <b>Easting:</b> <b>Site Geo Ref Accu:</b> <b>Site Map Datum:</b> <b>SAC Action Class:</b> <b>Source Type:</b>	
UNKNOWN VEHICLE: SPILL OF GAS/DIESEL TO GROUND, DRAIN, DOW LAKE.CLEANED.					

<a href="#">66</a>	4 of 20	ESE/245.7	59.9 / -2.00	<b>Mask Management Consultants limited</b> 1001 Queen Elizabeth Dr Ottawa ON K1S 5K7	GEN
<b>Generator No:</b> <b>Status:</b> <b>Approval Years:</b> <b>Contam. Facility:</b> <b>MHSW Facility:</b> <b>SIC Code:</b> <b>SIC Description:</b>	ON7312853  02,03,04,05			<b>PO Box No:</b> <b>Country:</b> <b>Choice of Contact:</b> <b>Co Admin:</b> <b>Phone No Admin:</b>	
<b>Detail(s)</b>					
<b>Waste Class:</b> <b>Waste Class Desc:</b>	221 LIGHT FUELS				

<a href="#">66</a>	5 of 20	ESE/245.7	59.9 / -2.00	<b>DOWS LAKE PAVILION</b> 1001 QUEEN ELIZABETH DR OTTAWA ON K1S 5K7	RST
<b>Headcode:</b> <b>Headcode Desc:</b> <b>Phone:</b> <b>List Name:</b> <b>Description:</b>	00824400 MARINAS				

<a href="#">66</a>	6 of 20	ESE/245.7	59.9 / -2.00	<b>1001 Queen Elizabeth Driveway</b> Ottawa ON	EHS
<b>Order No:</b> <b>Status:</b> <b>Report Type:</b> <b>Report Date:</b> <b>Date Received:</b> <b>Previous Site Name:</b> <b>Lot/Building Size:</b> <b>Additional Info Ordered:</b>	20080509004 C Complete Report 5/12/2008 5/9/2008			<b>Nearest Intersection:</b> <b>Municipality:</b> <b>Client Prov/State:</b> <b>Search Radius (km):</b> <b>X:</b> <b>Y:</b>	Queen Elizabeth Driveway and Preston Dr  BC 0.25 -75.70555 45.396424

<a href="#">66</a>	7 of 20	ESE/245.7	59.9 / -2.00	<b>NATIONAL CAPITAL COMMISSSION</b> 1001 QUEEEN ELIZABETH DR OTTAWA ON	GEN
<b>Generator No:</b> <b>Status:</b> <b>Approval Years:</b>	ON7676718  2011			<b>PO Box No:</b> <b>Country:</b> <b>Choice of Contact:</b>	

Map Key	Number of Records	Direction/ Distance (m)	Elev/Diff (m)	Site	DB
<b>Contam. Facility:</b> <b>MHSW Facility:</b> <b>SIC Code:</b> 713930 <b>SIC Description:</b>		<b>Co Admin:</b> <b>Phone No Admin:</b>			

<a href="#">66</a>	8 of 20	ESE/245.7	59.9 / -2.00	DOWS LAKE PAVILION GROUP INC 1001 QUEEN ELIZABETH DR OTTAWA ON K1S 5K7	DTNK
--------------------	---------	-----------	--------------	--	------

**Delisted Fuel Storage Tank**

**Instance No:** 63161697  
**Status:** Active  
**Instance Type:** FS Liquid Fuel Tank  
**Fuel Type:** Gasoline  
**Cont Name:**  
**Capacity:** 9000  
**Tank Material:** Fiberglass (FRP)  
**Corrosion Protection:** Fiberglass  
**Tank Type:** Single Wall UST  
**Install Year:** 1982  
**Parent Facility Type:** FS MARINA  
**Facility Type:**  
**Original Source:** FST  
**Record Date:** Up to Jun 2011

<a href="#">66</a>	9 of 20	ESE/245.7	59.9 / -2.00	DOWS LAKE PAVILION C/O MASK MANAGEMENT CONSULTANTS 1001 QUEEN ELIZABETH DR OTTAWA ON K1S 5K7	DTNK
--------------------	---------	-----------	--------------	---	------

**Delisted Fuel Storage Tank**

**Instance No:** 64524631  
**Status:** Active  
**Instance Type:** FS Liquid Fuel Tank  
**Fuel Type:** Gasoline  
**Cont Name:**  
**Capacity:** 10000  
**Tank Material:** Fiberglass (FRP)  
**Corrosion Protection:** Fiberglass  
**Tank Type:** Double Wall UST  
**Install Year:** 2012  
**Parent Facility Type:** FS Marina  
**Facility Type:** FS Liquid Fuel Tank  
**Original Source:** FST  
**Record Date:** 28-FEB-2017

<a href="#">66</a>	10 of 20	ESE/245.7	59.9 / -2.00	DOWS LAKE PAVILION C/O MASK MANAGEMENT CONSULTANTS 1001 QUEEN ELIZABETH DR OTTAWA ON K1S 5K7	DTNK
--------------------	----------	-----------	--------------	---	------

**Delisted Fuel Storage Tank**

**Instance No:** 64524632  
**Status:** Active  
**Instance Type:** FS Liquid Fuel Tank

Map Key	Number of Records	Direction/ Distance (m)	Elev/Diff (m)	Site	DB
<b>Fuel Type:</b> <b>Cont Name:</b> <b>Capacity:</b> <b>Tank Material:</b> <b>Corrosion Protection:</b> <b>Tank Type:</b> <b>Install Year:</b> <b>Parent Facility Type:</b> <b>Facility Type:</b> <b>Original Source:</b> <b>Record Date:</b>		Diesel 10000 Fiberglass (FRP) Fiberglass Double Wall UST 2012 FS Marina FS Liquid Fuel Tank FST 28-FEB-2017			

<a href="#">66</a>	11 of 20	ESE/245.7	59.9 / -2.00	DOWS LAKE PAVILION GROUP INC 1001 QUEEN ELIZABETH DR OTTAWA ON K1S 5K7	DTNK
--------------------	----------	-----------	--------------	--	------

**Delisted Fuel Storage Tank**

**Instance No:** 63161698  
**Status:** Active  
**Instance Type:** FS Liquid Fuel Tank  
**Fuel Type:** Diesel  
**Cont Name:**  
**Capacity:** 9000  
**Tank Material:** Fiberglass (FRP)  
**Corrosion Protection:** Fiberglass  
**Tank Type:** Single Wall UST  
**Install Year:** 1982  
**Parent Facility Type:** FS MARINA  
**Facility Type:**  
**Original Source:** FST  
**Record Date:** Up to Jun 2011

<a href="#">66</a>	12 of 20	ESE/245.7	59.9 / -2.00	DOWS LAKE PAVILION 1001 QUEEN ELIZABETH DR OTTAWA ON K1S5K7	RST
--------------------	----------	-----------	--------------	---	-----

**Headcode:** 00824400  
**Headcode Desc:** MARINAS  
**Phone:** 6132321001  
**List Name:**  
**Description:**

<a href="#">66</a>	13 of 20	ESE/245.7	59.9 / -2.00	1561951 Ontario Limited 1001 Queen Elizabeth Drive Ottawa ON K1S 5K7	GEN
--------------------	----------	-----------	--------------	--	-----

<b>Generator No:</b> ON4231216 <b>Status:</b> <b>Approval Years:</b> 2016 <b>Contam. Facility:</b> No <b>MHSW Facility:</b> No <b>SIC Code:</b> 722110, 713930 <b>SIC Description:</b> FULL-SERVICE RESTAURANTS, MARINAS	<b>PO Box No:</b> <b>Country:</b> Canada <b>Choice of Contact:</b> CO_OFFICIAL <b>Co Admin:</b> <b>Phone No Admin:</b>
--	--

**Detail(s)**

**Waste Class:** 251  
**Waste Class Desc:** OIL SKIMMINGS & SLUDGES

Map Key	Number of Records	Direction/ Distance (m)	Elev/Diff (m)	Site	DB
<a href="#">66</a>	14 of 20	ESE/245.7	59.9 / -2.00	OCTranspo 1001 Queen Elizabeth Drive Ottawa ON K2P 1E3	GEN
<b>Generator No:</b>	ON8444965			<b>PO Box No:</b>	
<b>Status:</b>				<b>Country:</b>	Canada
<b>Approval Years:</b>	2016			<b>Choice of Contact:</b>	CO_OFFICIAL
<b>Contam. Facility:</b>	No			<b>Co Admin:</b>	Paul Nagy
<b>MHSW Facility:</b>	No			<b>Phone No Admin:</b>	613-822-2700 Ext.235
<b>SIC Code:</b>	485110				
<b>SIC Description:</b>	485110				
<b>Detail(s)</b>					
<b>Waste Class:</b>	251				
<b>Waste Class Desc:</b>	OIL SKIMMINGS & SLUDGES				
<a href="#">66</a>	15 of 20	ESE/245.7	59.9 / -2.00	OCTranspo 1001 Queen Elizabeth Drive Ottawa ON K2P 1E3	GEN
<b>Generator No:</b>	ON8444965			<b>PO Box No:</b>	
<b>Status:</b>				<b>Country:</b>	Canada
<b>Approval Years:</b>	2015			<b>Choice of Contact:</b>	CO_OFFICIAL
<b>Contam. Facility:</b>	No			<b>Co Admin:</b>	Paul Nagy
<b>MHSW Facility:</b>	No			<b>Phone No Admin:</b>	613-822-2700 Ext.235
<b>SIC Code:</b>	485110				
<b>SIC Description:</b>	485110				
<b>Detail(s)</b>					
<b>Waste Class:</b>	251				
<b>Waste Class Desc:</b>	OIL SKIMMINGS & SLUDGES				
<a href="#">66</a>	16 of 20	ESE/245.7	59.9 / -2.00	1561951 Ontario Limited 1001 Queen Elizabeth Drive Ottawa ON K1S 5K7	GEN
<b>Generator No:</b>	ON4231216			<b>PO Box No:</b>	
<b>Status:</b>	Registered			<b>Country:</b>	Canada
<b>Approval Years:</b>	As of Dec 2018			<b>Choice of Contact:</b>	
<b>Contam. Facility:</b>				<b>Co Admin:</b>	
<b>MHSW Facility:</b>				<b>Phone No Admin:</b>	
<b>SIC Code:</b>					
<b>SIC Description:</b>					
<b>Detail(s)</b>					
<b>Waste Class:</b>	251 L				
<b>Waste Class Desc:</b>	Waste oils/sludges (petroleum based)				
<a href="#">66</a>	17 of 20	ESE/245.7	59.9 / -2.00	OCTranspo 1001 Queen Elizabeth Drive Ottawa ON K2P 1E3	GEN
<b>Generator No:</b>	ON8444965			<b>PO Box No:</b>	
<b>Status:</b>	Registered			<b>Country:</b>	Canada
<b>Approval Years:</b>	As of Dec 2017			<b>Choice of Contact:</b>	
<b>Contam. Facility:</b>				<b>Co Admin:</b>	
<b>MHSW Facility:</b>				<b>Phone No Admin:</b>	

Map Key	Number of Records	Direction/ Distance (m)	Elev/Diff (m)	Site	DB
<b>SIC Code:</b> <b>SIC Description:</b>					
<u>Detail(s)</u>					
<b>Waste Class:</b> <b>Waste Class Desc:</b>		251 L Waste oils/sludges (petroleum based)			
<a href="#">66</a>	18 of 20	ESE/245.7	59.9 / -2.00	<b>OCTranspo</b> <b>1001 Queen Elizabeth Drive</b> <b>Ottawa ON K2P 1E3</b>	GEN
<b>Generator No:</b> <b>Status:</b> <b>Approval Years:</b> <b>Contam. Facility:</b> <b>MHSW Facility:</b> <b>SIC Code:</b> <b>SIC Description:</b>		ON8444965 Registered As of Dec 2018		<b>PO Box No:</b> <b>Country:</b> <b>Choice of Contact:</b> <b>Co Admin:</b> <b>Phone No Admin:</b>	
		Canada			
<u>Detail(s)</u>					
<b>Waste Class:</b> <b>Waste Class Desc:</b>		251 L Waste oils/sludges (petroleum based)			
<a href="#">66</a>	19 of 20	ESE/245.7	59.9 / -2.00	<b>1561951 Ontario Limited</b> <b>1001 Queen Elizabeth Drive</b> <b>Ottawa ON K1S 5K7</b>	GEN
<b>Generator No:</b> <b>Status:</b> <b>Approval Years:</b> <b>Contam. Facility:</b> <b>MHSW Facility:</b> <b>SIC Code:</b> <b>SIC Description:</b>		ON4231216 Registered As of Jul 2020		<b>PO Box No:</b> <b>Country:</b> <b>Choice of Contact:</b> <b>Co Admin:</b> <b>Phone No Admin:</b>	
		Canada			
<u>Detail(s)</u>					
<b>Waste Class:</b> <b>Waste Class Desc:</b>		251 L Waste oils/sludges (petroleum based)			
<a href="#">66</a>	20 of 20	ESE/245.7	59.9 / -2.00	<b>1001 QUEEN ELIZABETH DR</b> <b>OTTAWA ON K1S 5K7</b>	FST
<b>Instance No:</b> <b>Status:</b> <b>Cont Name:</b> <b>Instance Type:</b> <b>Item:</b> <b>Item Description:</b> <b>Tank Type:</b> <b>Install Date:</b> <b>Install Year:</b> <b>Years in Service:</b> <b>Model:</b> <b>Description:</b> <b>Capacity:</b> <b>Tank Material:</b> <b>Corrosion Protect:</b> <b>Overfill Protect:</b>		9712003 Active  FS MARINA		<b>Manufacturer:</b> <b>Serial No:</b> <b>Ulc Standard:</b> <b>Quantity:</b> <b>Unit of Measure:</b> <b>Fuel Type:</b> <b>Fuel Type2:</b> <b>Fuel Type3:</b> <b>Piping Steel:</b> <b>Piping Galvanized:</b> <b>Tanks Single Wall St:</b> <b>Piping Underground:</b> <b>Num Underground:</b> <b>Panam Related:</b> <b>Panam Venue:</b>	
				0 0 0 2 4	

Map Key	Number of Records	Direction/ Distance (m)	Elev/Diff (m)	Site	DB
<b>Facility Type:</b> <b>Parent Facility Type:</b> <b>Facility Location:</b> <b>Device Installed Location:</b>					

<a href="#">67</a>	1 of 10	WNW/249.5	65.0 / 3.08	HUMANE SOCIETY OF OTTAWA-CARLETON 101 CHAMPAGNE AV SOUTH OTTAWA ON K1S 4P3	GEN
<b>Generator No:</b>	ON0747000			<b>PO Box No:</b>	
<b>Status:</b>				<b>Country:</b>	
<b>Approval Years:</b>	86,87,88,89,90			<b>Choice of Contact:</b>	
<b>Contam. Facility:</b>				<b>Co Admin:</b>	
<b>MHSW Facility:</b>				<b>Phone No Admin:</b>	
<b>SIC Code:</b>	0219				
<b>SIC Description:</b>	OTHER ANIMAL SERV.				
<b><u>Detail(s)</u></b>					
<b>Waste Class:</b>	312				
<b>Waste Class Desc:</b>	PATHOLOGICAL WASTES				

<a href="#">67</a>	2 of 10	WNW/249.5	65.0 / 3.08	HUMANE SOCIETY OF OTTAWA-CARLETON 101 CHAMPAGNE AVENUE SOUTH OTTAWA ON K1S 4P3	GEN
<b>Generator No:</b>	ON0747000			<b>PO Box No:</b>	
<b>Status:</b>				<b>Country:</b>	
<b>Approval Years:</b>	92,93,97,98,99,00,01			<b>Choice of Contact:</b>	
<b>Contam. Facility:</b>				<b>Co Admin:</b>	
<b>MHSW Facility:</b>				<b>Phone No Admin:</b>	
<b>SIC Code:</b>	0219				
<b>SIC Description:</b>	OTHER ANIMAL SERV.				
<b><u>Detail(s)</u></b>					
<b>Waste Class:</b>	261				
<b>Waste Class Desc:</b>	PHARMACEUTICALS				
<b>Waste Class:</b>	312				
<b>Waste Class Desc:</b>	PATHOLOGICAL WASTES				

<a href="#">67</a>	3 of 10	WNW/249.5	65.0 / 3.08	HUMANE SOCIETY OF OTTAWA-CARLETON 20-231 101 CHAMPAGNE AV SOUTH OTTAWA ON K1S 4P3	GEN
<b>Generator No:</b>	ON0747000			<b>PO Box No:</b>	
<b>Status:</b>				<b>Country:</b>	
<b>Approval Years:</b>	94,95,96			<b>Choice of Contact:</b>	
<b>Contam. Facility:</b>				<b>Co Admin:</b>	
<b>MHSW Facility:</b>				<b>Phone No Admin:</b>	
<b>SIC Code:</b>	0219				
<b>SIC Description:</b>	OTHER ANIMAL SERV.				
<b><u>Detail(s)</u></b>					
<b>Waste Class:</b>	261				
<b>Waste Class Desc:</b>	PHARMACEUTICALS				
<b>Waste Class:</b>	312				

Map Key	Number of Records	Direction/ Distance (m)	Elev/Diff (m)	Site	DB
<b>Waste Class Desc:</b>		PATHOLOGICAL WASTES			
<a href="#">67</a>	4 of 10	WNW/249.5	65.0 / 3.08	Ottawa Humane Society 101 CHAMPAGNE AVENUE SOUTH OTTAWA ON K1S 4P3	GEN
<b>Generator No:</b>	ON0747000			<b>PO Box No:</b>	
<b>Status:</b>				<b>Country:</b>	
<b>Approval Years:</b>	02,03,04,05,06			<b>Choice of Contact:</b>	
<b>Contam. Facility:</b>				<b>Co Admin:</b>	
<b>MHSW Facility:</b>				<b>Phone No Admin:</b>	
<b>SIC Code:</b>					
<b>SIC Description:</b>					
<b><u>Detail(s)</u></b>					
<b>Waste Class:</b>	261				
<b>Waste Class Desc:</b>	PHARMACEUTICALS				
<b>Waste Class:</b>	312				
<b>Waste Class Desc:</b>	PATHOLOGICAL WASTES				
<a href="#">67</a>	5 of 10	WNW/249.5	65.0 / 3.08	BAYVIEW ANIMAL HOSPITAL 101A CHAMPAGNE AVE. SOUTH OTTAWA ON K1S 4P3	GEN
<b>Generator No:</b>	ON1010500			<b>PO Box No:</b>	
<b>Status:</b>				<b>Country:</b>	
<b>Approval Years:</b>	88,89,90			<b>Choice of Contact:</b>	
<b>Contam. Facility:</b>				<b>Co Admin:</b>	
<b>MHSW Facility:</b>				<b>Phone No Admin:</b>	
<b>SIC Code:</b>	0211				
<b>SIC Description:</b>	VETERINARY SERVICE				
<b><u>Detail(s)</u></b>					
<b>Waste Class:</b>	264				
<b>Waste Class Desc:</b>	PHOTOPROCESSING WASTES				
<a href="#">67</a>	6 of 10	WNW/249.5	65.0 / 3.08	BAYVIEW ANIMAL HOSPITAL 04-243 101A CHAMPAGNE AVE. SOUTH OTTAWA ON K1S 4P3	GEN
<b>Generator No:</b>	ON1010500			<b>PO Box No:</b>	
<b>Status:</b>				<b>Country:</b>	
<b>Approval Years:</b>	92,93,94,95,96,97,98			<b>Choice of Contact:</b>	
<b>Contam. Facility:</b>				<b>Co Admin:</b>	
<b>MHSW Facility:</b>				<b>Phone No Admin:</b>	
<b>SIC Code:</b>	0211				
<b>SIC Description:</b>	VETERINARY SERVICE				
<b><u>Detail(s)</u></b>					
<b>Waste Class:</b>	264				
<b>Waste Class Desc:</b>	PHOTOPROCESSING WASTES				
<a href="#">67</a>	7 of 10	WNW/249.5	65.0 / 3.08	BAYVIEW ANIMAL HOSPITAL 101A CHAMPAGNE AVENUE SOUTH OTTAWA ON K1S 4P3	GEN



Map Key	Number of Records	Direction/ Distance (m)	Elev/Diff (m)	Site	DB
<b>Generator No:</b>	ON1010500			<b>PO Box No:</b>	
<b>Status:</b>				<b>Country:</b>	
<b>Approval Years:</b>	99,00,01			<b>Choice of Contact:</b>	
<b>Contam. Facility:</b>				<b>Co Admin:</b>	
<b>MHSW Facility:</b>				<b>Phone No Admin:</b>	
<b>SIC Code:</b>	0211				
<b>SIC Description:</b>	VETERINARY SERVICE				
<b><u>Detail(s)</u></b>					
<b>Waste Class:</b>		264			
<b>Waste Class Desc:</b>		PHOTOPROCESSING WASTES			
<b>Waste Class:</b>		312			
<b>Waste Class Desc:</b>		PATHOLOGICAL WASTES			
<a href="#">67</a>	8 of 10	WNW/249.5	65.0 / 3.08	<b>BAYVIEW ANIMAL HOSPITAL 101A Champagne St. South Ottawa ON K1S 4P3</b>	<b>GEN</b>
<b>Generator No:</b>	ON1010500			<b>PO Box No:</b>	
<b>Status:</b>				<b>Country:</b>	
<b>Approval Years:</b>	02,03,04			<b>Choice of Contact:</b>	
<b>Contam. Facility:</b>				<b>Co Admin:</b>	
<b>MHSW Facility:</b>				<b>Phone No Admin:</b>	
<b>SIC Code:</b>	541940				
<b>SIC Description:</b>	Veterinary Services				
<b><u>Detail(s)</u></b>					
<b>Waste Class:</b>		312			
<b>Waste Class Desc:</b>		PATHOLOGICAL WASTES			
<a href="#">67</a>	9 of 10	WNW/249.5	65.0 / 3.08	<b>Ottawa Humane Society 101 Champagne Ave. South Ottawa ON K1S 4P3</b>	<b>GEN</b>
<b>Generator No:</b>	ON0747000			<b>PO Box No:</b>	
<b>Status:</b>				<b>Country:</b>	
<b>Approval Years:</b>	07,08			<b>Choice of Contact:</b>	
<b>Contam. Facility:</b>				<b>Co Admin:</b>	
<b>MHSW Facility:</b>				<b>Phone No Admin:</b>	
<b>SIC Code:</b>	913910				
<b>SIC Description:</b>	Other Local Municipal and Regional Public Administration				
<b><u>Detail(s)</u></b>					
<b>Waste Class:</b>		261			
<b>Waste Class Desc:</b>		PHARMACEUTICALS			
<b>Waste Class:</b>		312			
<b>Waste Class Desc:</b>		PATHOLOGICAL WASTES			
<a href="#">67</a>	10 of 10	WNW/249.5	65.0 / 3.08	<b>Ottawa Humane Society 101 Champagne Ave. South Ottawa ON</b>	<b>GEN</b>
<b>Generator No:</b>	ON0747000			<b>PO Box No:</b>	
<b>Status:</b>				<b>Country:</b>	
<b>Approval Years:</b>	2009			<b>Choice of Contact:</b>	
<b>Contam. Facility:</b>				<b>Co Admin:</b>	

<i>Map Key</i>	<i>Number of Records</i>	<i>Direction/ Distance (m)</i>	<i>Elev/Diff (m)</i>	<i>Site</i>	<i>DB</i>
<b>MHSW Facility:</b>				<b>Phone No Admin:</b>	
<b>SIC Code:</b>	913910				
<b>SIC Description:</b>	Other Local Municipal and Regional Public Administration				
<b><u>Detail(s)</u></b>					
<b>Waste Class:</b>	261				
<b>Waste Class Desc:</b>	PHARMACEUTICALS				
<b>Waste Class:</b>	312				
<b>Waste Class Desc:</b>	PATHOLOGICAL WASTES				

# Unplottable Summary

Total: **61** Unplottable sites

DB	Company Name/Site Name	Address	City	Postal
CA	SAKTO DEVELOPMENTS	PRESTON ST. QUEENSWAY CENTRE	OTTAWA CITY ON	
CA	Ward 14 - Somerset	Adeline Street (CP Railway to Rochester Street)	Ottawa ON	
CA	Ward 14 - Somerset	Adeline Street (CP Railway to Rochester Street)	Ottawa ON	
CA	City of Ottawa	Preston Street	Ottawa ON	
CA	ARNON CORPORATION	WOODLINE CAMPUS, CONC. 2 (SWM)	NEPEAN CITY ON	
CA	ARNON CORPORATION	WOODLINE CAMPUS, CONC. 2 (SWM)	NEPEAN CITY ON	
CA	City of Ottawa	Preston Street (Albert Street to Carling Avenue)	Ottawa ON	
CA	Suncor Energy Products Inc.		Ottawa ON	
CA	City of Ottawa	Carling Avenue (Road allowance)	Ottawa ON	
CA	Ottawa Central Railway Inc.	Railway	Ottawa ON	
CA	Ottawa Central Railway Inc.	Railway	Ottawa ON	
CA	City of Ottawa	Carling Ave	Ottawa ON	
CA	WESMAR HOMES LTD.	CARLING AVE.	NEPEAN CITY ON	
CA	OTTAWA CITY	QUEEN ELIZABETH DRIVEWAY	OTTAWA CITY ON	
CA	Drain-All Ltd.	Mobile System	Ottawa ON	
CA	NORTHERN TELECOM LTD., CARLING CAMPUS	CARLING AVENUE (SWM)	NEPEAN ON	
CA	R.M. OF OTTAWA-CARLETON	PRINCE OF WALES DR.	OTTAWA CITY ON	
CA	R.M. OF OTTAWA-CARLETON	PRINCE OF WALES DR.	OTTAWA CITY ON	
CA	L.SIPOLINS	SOUTH OF CARLING AVE.	OTTAWA CITY ON	

CA	OTTAWA CITY	PRINCE OF WALES DR.	OTTAWA CITY ON	
CFOT	BELL CANADA	STRANDHEAD DR NEPEAN (JOCKVALE) ON CA	ON	
CONV	DRAIN-ALL LTD.		ON	
CONV	IMPERIAL OIL LIMITED		NORTH YORK ON	
CONV	DRAIN-ALL DRAIN & SEWER CLEANING SERVICE LTD.		NEPEAN ON	
CONV	IMPERIAL OIL LIMITED		DON MILLS ON	
EBR	Tomlinson Environmental Services Ltd.	Mobile Facility Ottawa CITY OF OTTAWA	ON	
EBR	Tomlinson Environmental Services Ltd.	Ottawa K1G 3N4 Lot:26 Concession:5 CITY OF OTTAWA	ON	
ECA	Tomlinson Environmental Services Ltd.	Mobile Facility	Ottawa ON	K1G 3N4
ECA	Drain-All Ltd.	Mobile System	Ottawa ON	K1G 3N2
GEN	PUBLIC WORKS CANADA	CHP, Central Experimental Farm, Prince Of Wales Dr	Ottawa ON	K1A 0M3
GEN	Dalcon	Central Experimental Farm, Prince of Whales Drive	Ottawa ON	K1M 0M3
GEN	Bell Canada	VARIOUS BELL CANADA MANHOLES AND ACCESS CHAMBERS WITHIN THE MOE EASTERN REG.	(SEE SCHEDULE "B") ON	
GEN	City of Ottawa	Hickory Street, City Right of Way	Ottawa ON	
GEN	PUBLIC WORKS CANADA	CHP, CENTRAL EXPER. FARM-BLDG. 78: S- W CORNER OF CARLING AVE&PRINCE OF WALES	OTTAWA ON	K1A 0M3
GEN	GVT. OF CANADA - PUBLIC WORKS 18-277	BLDG.78, CHP, CENTRAL EXPER. FARM, S.W. CORNER CARLING AVE&PRINCE OF WALES DR	OTTAWA ON	K1A 0C6
GEN	Tomlinson Environmental Services	All Catch Basins in the City of Ottawa Serviced by TES-Industrial Waste Division	Ottawa ON	K1N 1J1
GEN	GVT OF CAN- HEALTH&WELFARE CAN.MED. 16-303	SER.BR,UNIT#25,RM B-16, CARLING AVE. K.W. NEATBY BLDG., C/O 301 ELGIN ST.	OTTAWA ON	K1A 0L3
SPL	OTTAWA TRANSIT	CARLING AVENUE BUS	OTTAWA ON	
SPL	NATIONAL DEFENCE	SHERLY'S BAY (PROPERTY) OFF CARLING AVE. FUEL STORAGE TANK	OTTAWA CITY ON	

SPL	OC TRANSP	CARLING AVE. BETWEEN COLE AVE. & MAITLAND AVE. MOTOR VEHICLE (OPERATING FLUID)	OTTAWA CITY ON
SPL	City of Ottawa	CARLING AVE., IN FRONT OF WESTGATE SHOPPING CENTRE<UNOFFICIAL>	Ottawa ON
SPL		Graham Creek outfall near Carling Av. <UNOFFICIAL>	Ottawa ON
SPL	Ultramar Ltd.	Prince of Wales Drive, near Dow's Lake traffic circle NEAR DOW'S LAKE TRAFFIC CIRCLE<UNOFFICIAL>	Ottawa ON
SPL		Carling Ave W @ Britannia	Ottawa ON
SPL	Esso Petroleum Canada, A Division of Imperial Oil Limited	Nepean	Ottawa ON
SPL	ESSO PETROLEUM CANADA	BULK STATION	OTTAWA CITY ON
SPL	HOTEL/MOTEL	CARLING AVENUE (N.O.S.)	OTTAWA CITY ON
SPL	ESSO PETROLEUM CANADA	SERVICE STATION	NEPEAN CITY ON
SPL	ESSO PETROLEUM CANADA	TRANSPORT TRUCK (CARGO)	OTTAWA CITY ON
SPL	ESSO PETROLEUM CANADA	TANK TRUCK (CARGO)	OTTAWA CITY ON
SPL	ESSO PETROLEUM CANADA	ESSO DISTRIBUTION STATION BULK STATION	OTTAWA CITY ON
SPL	TOP VALU	PRESTON STREET, SOUTH OF GLADSTONE SERVICE STATION	OTTAWA-CARLETON R. M. ON
SPL	B-Arrone Paving and Concrete Ltd.		Ottawa ON
SPL	Veolia ES Canada Industrial Services Inc.	East shoulder of Prince of Wales Drive	Ottawa ON
SPL	Her Majesty the Queen in Right of Canada as represented by the Minister of	Transport	Ottawa ON
SPL	QUEENSWAY TANK LINES	AT PRINCE OF WALES & TRAFFIC CIRCLE. TANK TRUCK (CARGO)	OTTAWA CITY ON
SPL	O.C. TRANSP	ON CARLING AVE. IN BETWEEN PARKDALE & HOLLAND ST. OTTAWA SITE 1500 ST. LAURENT BOULEVARD	OTTAWA CITY ON
SPL	IMPERIAL OIL	TANK TRUCK (CARGO)	NEPEAN CITY ON
SPL	Bell Canada		Ottawa ON
SPL	Tomlinson Environmental Services Ltd.		Ottawa ON



# Unplottable Report

---

**Site:** SAKTO DEVELOPMENTS  
PRESTON ST. QUEENSWAY CENTRE OTTAWA CITY ON

**Database:**  
CA

**Certificate #:** 7-1268-88-  
**Application Year:** 88  
**Issue Date:** 8/16/1988  
**Approval Type:** Municipal water  
**Status:** Approved  
**Application Type:**  
**Client Name:**  
**Client Address:**  
**Client City:**  
**Client Postal Code:**  
**Project Description:**  
**Contaminants:**  
**Emission Control:**

---

**Site:** Ward 14 - Somerset  
Adeline Street (CP Railway to Rochester Street) Ottawa ON

**Database:**  
CA

**Certificate #:** 7553-5ATL6P  
**Application Year:** 02  
**Issue Date:** 6/7/02  
**Approval Type:** Municipal & Private sewage  
**Status:** Approved  
**Application Type:** New Certificate of Approval  
**Client Name:** City of Ottawa  
**Client Address:** 1495 Heron Road, Building M  
**Client City:** Ottawa  
**Client Postal Code:** K1V 6A6  
**Project Description:** Approval is sought for the construction of combined sewers on Adeline Street.  
**Contaminants:**  
**Emission Control:**

---

**Site:** Ward 14 - Somerset  
Adeline Street (CP Railway to Rochester Street) Ottawa ON

**Database:**  
CA

**Certificate #:** 4648-5ATKNZ  
**Application Year:** 02  
**Issue Date:** 6/7/02  
**Approval Type:** Municipal & Private water  
**Status:** Approved  
**Application Type:** New Certificate of Approval  
**Client Name:** City of Ottawa  
**Client Address:** 1495 Heron Road, Building M  
**Client City:** Ottawa  
**Client Postal Code:** K1V 6A6  
**Project Description:** Approval is sought for the construction of watermains on Adeline Street.  
**Contaminants:**  
**Emission Control:**

---

**Site:** City of Ottawa  
Preston Street Ottawa ON

**Database:**  
CA

**Certificate #:** 0057-7EKK59  
**Application Year:** 2008



**Issue Date:** 5/22/2008  
**Approval Type:** Municipal and Private Sewage Works  
**Status:** Approved  
**Application Type:**  
**Client Name:**  
**Client Address:**  
**Client City:**  
**Client Postal Code:**  
**Project Description:**  
**Contaminants:**  
**Emission Control:**

---

**Site:** ARNON CORPORATION  
WOODLINE CAMPUS, CONC. 2 (SWM) NEPEAN CITY ON

**Database:**  
CA

**Certificate #:** 3-0805-97-  
**Application Year:** 97  
**Issue Date:** 8/19/1997  
**Approval Type:** Municipal sewage  
**Status:** Approved  
**Application Type:**  
**Client Name:**  
**Client Address:**  
**Client City:**  
**Client Postal Code:**  
**Project Description:**  
**Contaminants:**  
**Emission Control:**

---

**Site:** ARNON CORPORATION  
WOODLINE CAMPUS, CONC. 2 (SWM) NEPEAN CITY ON

**Database:**  
CA

**Certificate #:** 3-0805-97-  
**Application Year:** 97  
**Issue Date:** 8/7/1997  
**Approval Type:** Municipal sewage  
**Status:** Cancelled  
**Application Type:**  
**Client Name:**  
**Client Address:**  
**Client City:**  
**Client Postal Code:**  
**Project Description:**  
**Contaminants:**  
**Emission Control:**

---

**Site:** City of Ottawa  
Preston Street (Albert Street to Carling Avenue) Ottawa ON

**Database:**  
CA

**Certificate #:** 0959-7EGRT6  
**Application Year:** 2008  
**Issue Date:** 5/15/2008  
**Approval Type:** Municipal and Private Sewage Works  
**Status:** Approved  
**Application Type:**  
**Client Name:**  
**Client Address:**  
**Client City:**  
**Client Postal Code:**  
**Project Description:**  
**Contaminants:**  
**Emission Control:**

**Site:** Suncor Energy Products Inc.  
Ottawa ON

**Database:**  
CA

**Certificate #:** 2751-78XLN5  
**Application Year:** 2007  
**Issue Date:** 11/19/2007  
**Approval Type:** Industrial Sewage Works  
**Status:** Revoked and/or Replaced  
**Application Type:**  
**Client Name:**  
**Client Address:**  
**Client City:**  
**Client Postal Code:**  
**Project Description:**  
**Contaminants:**  
**Emission Control:**

---

**Site:** City of Ottawa  
Carling Avenue (Road allowance) Ottawa ON

**Database:**  
CA

**Certificate #:** 3615-6QHRAR  
**Application Year:** 2006  
**Issue Date:** 6/13/2006  
**Approval Type:** Municipal and Private Sewage Works  
**Status:** Approved  
**Application Type:**  
**Client Name:**  
**Client Address:**  
**Client City:**  
**Client Postal Code:**  
**Project Description:**  
**Contaminants:**  
**Emission Control:**

---

**Site:** Ottawa Central Railway Inc.  
Railway Ottawa ON

**Database:**  
CA

**Certificate #:** 4666-4XGGXP  
**Application Year:** 2001  
**Issue Date:** 7/30/2001  
**Approval Type:** Waste Management Systems  
**Status:** Amended  
**Application Type:**  
**Client Name:**  
**Client Address:**  
**Client City:**  
**Client Postal Code:**  
**Project Description:**  
**Contaminants:**  
**Emission Control:**

---

**Site:** Ottawa Central Railway Inc.  
Railway Ottawa ON

**Database:**  
CA

**Certificate #:** 4666-4XGGXP  
**Application Year:** 2001  
**Issue Date:** 8/10/2001  
**Approval Type:** Waste Management Systems  
**Status:** Approved  
**Application Type:**  
**Client Name:**  
**Client Address:**  
**Client City:**  
**Client Postal Code:**  
**Project Description:**

**Contaminants:**  
**Emission Control:**

---

**Site:** City of Ottawa  
Carling Ave Ottawa ON

**Database:**  
CA

**Certificate #:** 2472-8GRQTN  
**Application Year:** 2011  
**Issue Date:** 5/20/2011  
**Approval Type:** Municipal and Private Sewage Works  
**Status:** Approved  
**Application Type:**  
**Client Name:**  
**Client Address:**  
**Client City:**  
**Client Postal Code:**  
**Project Description:**  
**Contaminants:**  
**Emission Control:**

---

**Site:** WESMAR HOMES LTD.  
CARLING AVE. NEPEAN CITY ON

**Database:**  
CA

**Certificate #:** 3-1205-88-  
**Application Year:** 88  
**Issue Date:** 7/18/1988  
**Approval Type:** Municipal sewage  
**Status:** Approved  
**Application Type:**  
**Client Name:**  
**Client Address:**  
**Client City:**  
**Client Postal Code:**  
**Project Description:**  
**Contaminants:**  
**Emission Control:**

---

**Site:** OTTAWA CITY  
QUEEN ELIZABETH DRIVEWAY OTTAWA CITY ON

**Database:**  
CA

**Certificate #:** 3-1225-89-  
**Application Year:** 89  
**Issue Date:** 6/27/1989  
**Approval Type:** Municipal sewage  
**Status:** Approved  
**Application Type:**  
**Client Name:**  
**Client Address:**  
**Client City:**  
**Client Postal Code:**  
**Project Description:**  
**Contaminants:**  
**Emission Control:**

---

**Site:** Drain-All Ltd.  
Mobile System Ottawa ON

**Database:**  
CA

**Certificate #:** A860302  
**Application Year:** 2006  
**Issue Date:** 8/4/2006  
**Approval Type:** Waste Management Systems  
**Status:** Approved  
**Application Type:**

**Client Name:**  
**Client Address:**  
**Client City:**  
**Client Postal Code:**  
**Project Description:**  
**Contaminants:**  
**Emission Control:**

---

**Site:** NORTHERN TELECOM LTD., CARLING CAMPUS  
CARLING AVENUE (SWM) NEPEAN ON

**Database:**  
CA

**Certificate #:** 3-1624-98-  
**Application Year:** 98  
**Issue Date:** 11/17/1998  
**Approval Type:** Municipal sewage  
**Status:** Approved  
**Application Type:**  
**Client Name:**  
**Client Address:**  
**Client City:**  
**Client Postal Code:**  
**Project Description:**  
**Contaminants:**  
**Emission Control:**

---

**Site:** R.M. OF OTTAWA-CARLETON  
PRINCE OF WALES DR. OTTAWA CITY ON

**Database:**  
CA

**Certificate #:** 7-1932-87-  
**Application Year:** 87  
**Issue Date:** 1/14/1988  
**Approval Type:** Municipal water  
**Status:** Approved in 1988  
**Application Type:**  
**Client Name:**  
**Client Address:**  
**Client City:**  
**Client Postal Code:**  
**Project Description:**  
**Contaminants:**  
**Emission Control:**

---

**Site:** R.M. OF OTTAWA-CARLETON  
PRINCE OF WALES DR. OTTAWA CITY ON

**Database:**  
CA

**Certificate #:** 7-1664-87-  
**Application Year:** 87  
**Issue Date:** 11/4/1987  
**Approval Type:** Municipal water  
**Status:** Approved  
**Application Type:**  
**Client Name:**  
**Client Address:**  
**Client City:**  
**Client Postal Code:**  
**Project Description:**  
**Contaminants:**  
**Emission Control:**

---

**Site:** L.SIPOLINS  
SOUTH OF CARLING AVE. OTTAWA CITY ON

**Database:**  
CA

**Certificate #:** 7-1008-85-006

**Application Year:** 85  
**Issue Date:** 11/15/85  
**Approval Type:** Municipal water  
**Status:** Approved  
**Application Type:**  
**Client Name:**  
**Client Address:**  
**Client City:**  
**Client Postal Code:**  
**Project Description:**  
**Contaminants:**  
**Emission Control:**

---

**Site:** OTTAWA CITY  
PRINCE OF WALES DR. OTTAWA CITY ON

**Database:**  
CA

**Certificate #:** 3-1626-89-  
**Application Year:** 89  
**Issue Date:** 8/16/1989  
**Approval Type:** Municipal sewage  
**Status:** Approved  
**Application Type:**  
**Client Name:**  
**Client Address:**  
**Client City:**  
**Client Postal Code:**  
**Project Description:**  
**Contaminants:**  
**Emission Control:**

---

**Site:** BELL CANADA  
STRANDHEAD DR NEPEAN (JOCKVALE) ON CA ON

**Database:**  
CFOT

<b>Licence No:</b>		<b>Item Description:</b>	Fuel Oil Tank
<b>Registration No:</b>		<b>Instance Type:</b>	FS Fuel Oil Tank
<b>Posse File No:</b>		<b>Facility Type:</b>	FS Fuel Oil Tank
<b>Posse Reg No:</b>		<b>Fuel Type:</b>	Fuel Oil
<b>Status Name:</b>		<b>Distributor:</b>	
<b>Tank Type:</b>	Single Wall UST	<b>Letter Sent:</b>	
<b>Tank Size:</b>	5072	<b>Comments:</b>	
<b>Tank Material:</b>	Fiberglass (FRP)	<b>Corrosion Protect:</b>	Fiberglass
<b>Instance No:</b>	61732522	<b>Province:</b>	
<b>Inst Creation Date:</b>	3/2/2009	<b>Nbr:</b>	
<b>Inst Install Date:</b>	3/2/2009	<b>Context:</b>	FS Fuel Oil Tank
<b>Item:</b>	FS FUEL OIL TANK		
<b>Tank Age (as of 05/1992):</b>			
<b>Device Installed Location:</b>	STRANDHEAD DR NEPEAN (JOCKVALE) ON CA		
<b>Description:</b>	NULL		
<b>Contact Name:</b>			
<b>Contact Address:</b>			
<b>Contact Address2:</b>			
<b>Contact Suite:</b>			
<b>Contact City:</b>			
<b>Contact Prov:</b>			
<b>Contact Postal:</b>			

---

**Site:** DRAIN-ALL LTD.  
ON

**Database:**  
CONV

<b>File No:</b>		<b>Location:</b>	
<b>Crown Brief No:</b>	98-0000-9004	<b>Region:</b>	EASTERN REGION
<b>Court Location:</b>		<b>Ministry District:</b>	
<b>Publication City:</b>			
<b>Publication Title:</b>			
<b>Act:</b>			

Act(s):  
First Matter:  
Second Matter:  
Investigation 1:  
Investigation 2:  
Penalty Imposed:  
Description: THIS IS THE EASTERN BRIEF FOR ALL P.O.A. TICKETS  
Background:  
URL:

**Additional Details**

Publication Date:  
Count: 1  
Act: EPA  
Regulation:  
Section: 186(3)  
Act/Regulation/Section: EPA- -186(3)  
Date of Offence:  
Date of Conviction:  
Date Charged: 4/14/99  
Charge Disposition: SUSPENDED SENTENCE  
Fine: \$305.00  
Synopsis:

---

**Site:** IMPERIAL OIL LIMITED  
NORTH YORK ON

**Database:**  
CONV

File No:  
Crown Brief No:  
Court Location:  
Publication City:  
Publication Title:  
Act:  
Act(s):  
First Matter:  
Second Matter:  
Investigation 1:  
Investigation 2:  
Penalty Imposed:  
Description: FAILED TO INSPECT OIL/WATER SEPARATOR WEEKLY & MAINTAIN LOG BOOK AT SITE  
Background:  
URL:

**Location:**  
**Region:** EASTERN REGION  
**Ministry District:**

**Additional Details**

Publication Date:  
Count: 1  
Act: OWRA  
Regulation:  
Section: 66(3)  
Act/Regulation/Section: OWRA- -66(3)  
Date of Offence:  
Date of Conviction:  
Date Charged: 6/4/93  
Charge Disposition:  
Fine: \$4,000  
Synopsis:

**Additional Details**

Publication Date:  
Count: 1  
Act: OWRA  
Regulation:  
Section: 66(3)  
Act/Regulation/Section: OWRA- -66(3)

**Date of Offence:**  
**Date of Conviction:**  
**Date Charged:** 6/4/93  
**Charge Disposition:**  
**Fine:** \$1,000  
**Synopsis:**

---

**Site:** DRAIN-ALL DRAIN & SEWER CLEANING SERVICE LTD.  
NEPEAN ON

**Database:**  
CONV

**File No:**  
**Crown Brief No:**  
**Court Location:**  
**Publication City:**  
**Publication Title:**  
**Act:**  
**Act(s):**  
**First Matter:**  
**Second Matter:**  
**Investigation 1:**  
**Investigation 2:**  
**Penalty Imposed:**  
**Description:** FAILED TO COMPLY WITH CONDITIONS OF A C. OF A.  
**Background:**  
**URL:**

**Location:**  
**Region:** EASTERN REGION  
**Ministry District:**

**Additional Details**

**Publication Date:**  
**Count:** 1  
**Act:** EPA  
**Regulation:**  
**Section:** 186(3)  
**Act/Regulation/Section:** EPA- -186(3)  
**Date of Offence:**  
**Date of Conviction:**  
**Date Charged:** 7/27/93  
**Charge Disposition:**  
**Fine:** \$4,000  
**Synopsis:**

**Additional Details**

**Publication Date:**  
**Count:** 1  
**Act:** EPA  
**Regulation:**  
**Section:** 186  
**Act/Regulation/Section:** EPA- -186  
**Date of Offence:**  
**Date of Conviction:**  
**Date Charged:** 7/27/93  
**Charge Disposition:**  
**Fine:** \$4,000  
**Synopsis:**

---

**Site:** IMPERIAL OIL LIMITED  
DON MILLS ON

**Database:**  
CONV

**File No:**  
**Crown Brief No:**  
**Court Location:**  
**Publication City:**  
**Publication Title:**  
**Act:**  
**Act(s):**  
**First Matter:**

**Location:**  
**Region:** EASTERN REGION  
**Ministry District:**



**Second Matter:**  
**Investigation 1:**  
**Investigation 2:**  
**Penalty Imposed:**  
**Description:**  
**Background:**  
**URL:**

FAILED TO COMPLY WITH CONDITIONS OF C. OF A.

**Additional Details**

**Publication Date:**  
**Count:** 1  
**Act:** OWRA  
**Regulation:**  
**Section:** 66(3)  
**Act/Regulation/Section:** OWRA- -66(3)  
**Date of Offence:**  
**Date of Conviction:**  
**Date Charged:** 6/4/93  
**Charge Disposition:**  
**Fine:** \$6,000  
**Synopsis:**

---

**Site:** Tomlinson Environmental Services Ltd.  
Mobile Facility Ottawa CITY OF OTTAWA ON

**Database:**  
**EBR**

**EBR Registry No:** 011-5279  
**Ministry Ref No:** 7519-8P2K34  
**Notice Type:** Instrument Decision  
**Notice Stage:**  
**Notice Date:** February 11, 2016  
**Proposal Date:** December 05, 2011  
**Year:** 2011  
**Instrument Type:** (EPA Part II.1-air) - Environmental Compliance Approval (project type: air)  
**Off Instrument Name:**  
**Posted By:**  
**Company Name:** Tomlinson Environmental Services Ltd.  
**Site Address:**  
**Location Other:**  
**Proponent Name:**  
**Proponent Address:** 5597 Power Road, Ottawa Ontario, Canada K1G 3N4  
**Comment Period:**  
**URL:**

**Decision Posted:**  
**Exception Posted:**  
**Section:**  
**Act 1:**  
**Act 2:**  
**Site Location Map:**

**Site Location Details:**

Mobile Facility Ottawa CITY OF OTTAWA

---

**Site:** Tomlinson Environmental Services Ltd.  
Ottawa K1G 3N4 Lot:26 Concession:5 CITY OF OTTAWA ON

**Database:**  
**EBR**

**EBR Registry No:** 012-3229  
**Ministry Ref No:** 9982-9PQKWA  
**Notice Type:** Instrument Decision  
**Notice Stage:**  
**Notice Date:** December 13, 2016  
**Proposal Date:** December 12, 2014  
**Year:** 2014  
**Instrument Type:** (EPA Part II.1-waste) - Environmental Compliance Approval (project type: waste)  
**Off Instrument Name:**  
**Posted By:**  
**Company Name:** Tomlinson Environmental Services Ltd.  
**Site Address:**  
**Location Other:**  
**Proponent Name:**  
**Proponent Address:** 5555 Power Road, Ottawa Ontario, Canada K1G 3N4

**Decision Posted:**  
**Exception Posted:**  
**Section:**  
**Act 1:**  
**Act 2:**  
**Site Location Map:**

**Comment Period:**  
**URL:**

**Site Location Details:**

Ottawa K1G 3N4 Lot:26 Concession:5 CITY OF OTTAWA

---

**Site:** **Tomlinson Environmental Services Ltd.**  
**Mobile Facility Ottawa ON K1G 3N4**

**Database:**  
**ECA**

**Approval No:** 1685-A6EJ97  
**Approval Date:** 2016-02-03  
**Status:** Approved  
**Record Type:** ECA  
**Link Source:** IDS  
**SWP Area Name:**  
**Approval Type:** ECA-AIR  
**Project Type:** AIR  
**Address:** Mobile Facility  
**Full Address:**  
**Full PDF Link:** <https://www.accessenvironment.ene.gov.on.ca/instruments/7519-8P2K34-14.pdf>

**MOE District:**  
**City:**  
**Longitude:**  
**Latitude:**  
**Geometry X:**  
**Geometry Y:**

---

**Site:** **Drain-All Ltd.**  
**Mobile System Ottawa ON K1G 3N2**

**Database:**  
**ECA**

**Approval No:** A860302  
**Approval Date:** 2006-08-04  
**Status:** Approved  
**Record Type:** ECA  
**Link Source:** IDS  
**SWP Area Name:** Rideau Valley  
**Approval Type:** ECA-WASTE MANAGEMENT SYSTEMS  
**Project Type:** WASTE MANAGEMENT SYSTEMS  
**Address:** Mobile System  
**Full Address:**  
**Full PDF Link:** <https://www.accessenvironment.ene.gov.on.ca/instruments/8652-6HXRNS-14.pdf>

**MOE District:** Ottawa  
**City:**  
**Longitude:**  
**Latitude:**  
**Geometry X:**  
**Geometry Y:**

---

**Site:** **PUBLIC WORKS CANADA**  
**CHP, Central Experimental Farm, Prince Of Wales Dr Ottawa ON K1A 0M3**

**Database:**  
**GEN**

**Generator No:** ON0144725  
**Status:**  
**Approval Years:** 02,03,04  
**Contam. Facility:**  
**MHSW Facility:**  
**SIC Code:**  
**SIC Description:**

**PO Box No:**  
**Country:**  
**Choice of Contact:**  
**Co Admin:**  
**Phone No Admin:**

**Detail(s)**

**Waste Class:** 112  
**Waste Class Desc:** ACID WASTE - HEAVY METALS

**Waste Class:** 121  
**Waste Class Desc:** ALKALINE WASTES - HEAVY METALS

**Waste Class:** 145  
**Waste Class Desc:** PAINT/PIGMENT/COATING RESIDUES

**Waste Class:** 146  
**Waste Class Desc:** OTHER SPECIFIED INORGANICS

**Waste Class:** 212

**Waste Class Desc:** ALIPHATIC SOLVENTS  
**Waste Class:** 221  
**Waste Class Desc:** LIGHT FUELS  
**Waste Class:** 331  
**Waste Class Desc:** WASTE COMPRESSED GASES  
**Waste Class:** 222  
**Waste Class Desc:** HEAVY FUELS  
**Waste Class:** 251  
**Waste Class Desc:** OIL SKIMMINGS & SLUDGES  
**Waste Class:** 252  
**Waste Class Desc:** WASTE OILS & LUBRICANTS

---

**Site:** **Dalcon**  
**Central Experimental Farm, Prince of Whales Drive Ottawa ON K1M 0M3**

**Database:**  
**GEN**

**Generator No:** ON9858804  
**Status:**  
**Approval Years:** 02,03,04  
**Contam. Facility:**  
**MHSW Facility:**  
**SIC Code:**  
**SIC Description:**

**PO Box No:**  
**Country:**  
**Choice of Contact:**  
**Co Admin:**  
**Phone No Admin:**

**Detail(s)**

**Waste Class:** 251  
**Waste Class Desc:** OIL SKIMMINGS & SLUDGES

---

**Site:** **Bell Canada**  
**VARIOUS BELL CANADA MANHOLES AND ACCESS CHAMBERS WITHIN THE MOE EASTERN REG. (SEE SCHEDULE "B") ON**

**Database:**  
**GEN**

**Generator No:** ONR000304  
**Status:**  
**Approval Years:** 2013  
**Contam. Facility:**  
**MHSW Facility:**  
**SIC Code:** 517110, 517210, 517510  
**SIC Description:** WIRED TELECOMMUNICATIONS CARRIERS, WIRELESS TELECOMMUNICATIONS CARRIERS (EXCEPT SATELLITE)

**PO Box No:**  
**Country:**  
**Choice of Contact:**  
**Co Admin:**  
**Phone No Admin:**

**Detail(s)**

**Waste Class:** 251  
**Waste Class Desc:** OIL SKIMMINGS & SLUDGES  
**Waste Class:** 252  
**Waste Class Desc:** WASTE OILS & LUBRICANTS  
**Waste Class:** 150  
**Waste Class Desc:** INERT INORGANIC WASTES  
**Waste Class:** 253  
**Waste Class Desc:** EMULSIFIED OILS  
**Waste Class:** 221  
**Waste Class Desc:** LIGHT FUELS

---

**Site:** **City of Ottawa**  
**Hickory Street, City Right of Way Ottawa ON**

**Database:**  
**GEN**

**Generator No:** ON7789450  
**Status:**  
**Approval Years:** 2013  
**Contam. Facility:**  
**MHSW Facility:**  
**SIC Code:** 913910  
**SIC Description:**

**PO Box No:**  
**Country:**  
**Choice of Contact:**  
**Co Admin:**  
**Phone No Admin:**

Detail(s)

**Waste Class:** 221  
**Waste Class Desc:** LIGHT FUELS

---

**Site:** PUBLIC WORKS CANADA  
CHP, CENTRAL EXPER. FARM-BLDG. 78: S- W CORNER OF CARLING AVE&PRINCE OF WALES OTTAWA ON K1A  
0M3

**Database:**  
GEN

**Generator No:** ON0144725  
**Status:**  
**Approval Years:** 98,99,00,01  
**Contam. Facility:**  
**MHSW Facility:**  
**SIC Code:** 8159  
**SIC Description:**

**PO Box No:**  
**Country:**  
**Choice of Contact:**  
**Co Admin:**  
**Phone No Admin:**

OTHER GEN. ADMIN.

Detail(s)

**Waste Class:** 145  
**Waste Class Desc:** PAINT/PIGMENT/COATING RESIDUES

**Waste Class:** 146  
**Waste Class Desc:** OTHER SPECIFIED INORGANICS

**Waste Class:** 212  
**Waste Class Desc:** ALIPHATIC SOLVENTS

**Waste Class:** 221  
**Waste Class Desc:** LIGHT FUELS

**Waste Class:** 222  
**Waste Class Desc:** HEAVY FUELS

**Waste Class:** 252  
**Waste Class Desc:** WASTE OILS & LUBRICANTS

---

**Site:** GVT. OF CANADA - PUBLIC WORKS 18-277  
BLDG.78, CHP, CENTRAL EXPER. FARM, S.W. CORNER CARLING AVE&PRINCE OF WALES DR OTTAWA ON K1A  
0C6

**Database:**  
GEN

**Generator No:** ON0144725  
**Status:**  
**Approval Years:** 92,93,94,95,96,97  
**Contam. Facility:**  
**MHSW Facility:**  
**SIC Code:** 8159  
**SIC Description:**

**PO Box No:**  
**Country:**  
**Choice of Contact:**  
**Co Admin:**  
**Phone No Admin:**

OTHER GEN. ADMIN.

Detail(s)

**Waste Class:** 145  
**Waste Class Desc:** PAINT/PIGMENT/COATING RESIDUES

**Waste Class:** 146  
**Waste Class Desc:** OTHER SPECIFIED INORGANICS

**Waste Class:** 212

**Waste Class Desc:** ALIPHATIC SOLVENTS  
**Waste Class:** 221  
**Waste Class Desc:** LIGHT FUELS  
**Waste Class:** 222  
**Waste Class Desc:** HEAVY FUELS  
**Waste Class:** 252  
**Waste Class Desc:** WASTE OILS & LUBRICANTS

**Site:** Tomlinson Environmental Services  
All Catch Basins in the City of Ottawa Serviced by TES-Industrial Waste Division Ottawa ON K1N 1J1

**Database:**  
GEN

**Generator No:** ON6691940  
**Status:**  
**Approval Years:** 2015  
**Contam. Facility:** No  
**MHSW Facility:** No  
**SIC Code:** 562110, 562990  
**SIC Description:** WASTE COLLECTION, ALL OTHER WASTE MANAGEMENT SERVICES  
**PO Box No:**  
**Country:** Canada  
**Choice of Contact:** CO\_OFFICIAL  
**Co Admin:**  
**Phone No Admin:**

**Detail(s)**

**Waste Class:** 251  
**Waste Class Desc:** OIL SKIMMINGS & SLUDGES

**Site:** GVT OF CAN-HEALTH&WELFARE CAN.MED.16-303  
SER.BR,UNIT#25,RM B-16, CARLING AVE. K.W. NEATBY BLDG., C/O 301 ELGIN ST. OTTAWA ON K1A 0L3

**Database:**  
GEN

**Generator No:** ON0095617  
**Status:**  
**Approval Years:** 92,93,94,95,96,97  
**Contam. Facility:**  
**MHSW Facility:**  
**SIC Code:** 8635  
**SIC Description:** PUB. HEALTH CLINICS  
**PO Box No:**  
**Country:**  
**Choice of Contact:**  
**Co Admin:**  
**Phone No Admin:**

**Detail(s)**

**Waste Class:** 312  
**Waste Class Desc:** PATHOLOGICAL WASTES

**Site:** OTTAWA TRANSIT  
CARLING AVENUE BUS OTTAWA ON

**Database:**  
SPL

**Ref No:** 187680  
**Site No:**  
**Incident Dt:** 9/29/2000  
**Year:**  
**Incident Cause:** PIPE/HOSE LEAK  
**Incident Event:**  
**Contaminant Code:**  
**Contaminant Name:**  
**Contaminant Limit 1:**  
**Contam Limit Freq 1:**  
**Contaminant UN No 1:**  
**Environment Impact:** POSSIBLE  
**Nature of Impact:** Water course or lake  
**Receiving Medium:** WATER  
**Receiving Env:**  
**MOE Response:**  
**Dt MOE Arvl on Scn:**  
**MOE Reported Dt:** 9/29/2000  
**Dt Document Closed:**  
**Incident Reason:** UNKNOWN  
**Discharger Report:**  
**Material Group:**  
**Health/Env Conseq:**  
**Client Type:**  
**Sector Type:**  
**Agency Involved:**  
**Nearest Watercourse:**  
**Site Address:**  
**Site District Office:**  
**Site Postal Code:**  
**Site Region:**  
**Site Municipality:** 20107  
**Site Lot:**  
**Site Conc:**  
**Northing:**  
**Easting:** PUBLIC WORKS, FIRE DEPARTMENT  
**Site Geo Ref Accu:**  
**Site Map Datum:**  
**SAC Action Class:**  
**Source Type:**

Site Name:  
Site County/District:  
Site Geo Ref Meth:  
Incident Summary:  
Contaminant Qty:

OC TRANSP:DIESEL FUEL LEAK FROM FUEL PUMP/LINE INTO SEWER-WORKS NOTIFIED

**Site:** NATIONAL DEFENCE  
SHERLY'S BAY (PROPERTY) OFF CARLING AVE. FUEL STORAGE TANK OTTAWA CITY ON

**Database:**  
SPL

**Ref No:** 223921  
**Site No:**  
**Incident Dt:** 4/11/2002  
**Year:**  
**Incident Cause:** UNDERGROUND TANK LEAK  
**Incident Event:**  
**Contaminant Code:**  
**Contaminant Name:**  
**Contaminant Limit 1:**  
**Contam Limit Freq 1:**  
**Contaminant UN No 1:**  
**Environment Impact:** POSSIBLE  
**Nature of Impact:** Soil contamination  
**Receiving Medium:** LAND  
**Receiving Env:**  
**MOE Response:**  
**Dt MOE Arvl on Scn:**  
**MOE Reported Dt:** 4/11/2002  
**Dt Document Closed:**  
**Incident Reason:** UNKNOWN  
**Site Name:**  
**Site County/District:**  
**Site Geo Ref Meth:**  
**Incident Summary:** NATIONAL DEFENCE, LEAKING UST, INSTALLED PRE 1980 UNKNOW VOLUME TO GRND  
**Contaminant Qty:**

**Discharger Report:**  
**Material Group:**  
**Health/Env Conseq:**  
**Client Type:**  
**Sector Type:**  
**Agency Involved:**  
**Nearest Watercourse:**  
**Site Address:**  
**Site District Office:**  
**Site Postal Code:**  
**Site Region:**  
**Site Municipality:** 20107  
**Site Lot:**  
**Site Conc:**  
**Northing:**  
**Easting:**  
**Site Geo Ref Accu:**  
**Site Map Datum:**  
**SAC Action Class:**  
**Source Type:**

**Site:** OC TRANSP  
CARLING AVE. BETWEE COLE AVE. & MAITLAND AVE. MOTOR VEHICLE (OPERATING FLUID) OTTAWA CITY ON

**Database:**  
SPL

**Ref No:** 238849  
**Site No:**  
**Incident Dt:** 9/9/2002  
**Year:**  
**Incident Cause:** PIPE/HOSE LEAK  
**Incident Event:**  
**Contaminant Code:**  
**Contaminant Name:**  
**Contaminant Limit 1:**  
**Contam Limit Freq 1:**  
**Contaminant UN No 1:**  
**Environment Impact:** POSSIBLE  
**Nature of Impact:** Multi Media Pollution  
**Receiving Medium:** LAND, WATER  
**Receiving Env:**  
**MOE Response:**  
**Dt MOE Arvl on Scn:**  
**MOE Reported Dt:** 9/9/2002  
**Dt Document Closed:**  
**Incident Reason:** EQUIPMENT FAILURE  
**Site Name:**  
**Site County/District:**  
**Site Geo Ref Meth:**  
**Incident Summary:** OC TRANSIT BUS: 60 L HYDRAULIC OIL TO ROAD & STORM SEWER. CLEANING.  
**Contaminant Qty:**

**Discharger Report:**  
**Material Group:**  
**Health/Env Conseq:**  
**Client Type:**  
**Sector Type:**  
**Agency Involved:**  
**Nearest Watercourse:**  
**Site Address:**  
**Site District Office:**  
**Site Postal Code:**  
**Site Region:**  
**Site Municipality:** 20107  
**Site Lot:**  
**Site Conc:**  
**Northing:**  
**Easting:**  
**Site Geo Ref Accu:**  
**Site Map Datum:**  
**SAC Action Class:**  
**Source Type:**

**Site:** City of Ottawa

**Database:**  
SPL

**CARLING AVE., IN FRONT OF WESTGATE SHOPPING CENTRE<UNOFFICIAL> Ottawa ON**

<b>Ref No:</b>	7707-5XRK48	<b>Discharger Report:</b>	
<b>Site No:</b>		<b>Material Group:</b>	Chemical
<b>Incident Dt:</b>	4/5/2004	<b>Health/Env Conseq:</b>	
<b>Year:</b>		<b>Client Type:</b>	
<b>Incident Cause:</b>	Pipe Or Hose Leak	<b>Sector Type:</b>	Other
<b>Incident Event:</b>		<b>Agency Involved:</b>	
<b>Contaminant Code:</b>	27	<b>Nearest Watercourse:</b>	
<b>Contaminant Name:</b>	COOLANT (N.O.S.)	<b>Site Address:</b>	
<b>Contaminant Limit 1:</b>		<b>Site District Office:</b>	Ottawa
<b>Contam Limit Freq 1:</b>		<b>Site Postal Code:</b>	
<b>Contaminant UN No 1:</b>		<b>Site Region:</b>	Eastern
<b>Environment Impact:</b>	Possible	<b>Site Municipality:</b>	Ottawa
<b>Nature of Impact:</b>	Soil Contamination	<b>Site Lot:</b>	
<b>Receiving Medium:</b>	Land	<b>Site Conc:</b>	
<b>Receiving Env:</b>		<b>Northing:</b>	
<b>MOE Response:</b>		<b>Easting:</b>	
<b>Dt MOE Arvl on Scn:</b>		<b>Site Geo Ref Accu:</b>	
<b>MOE Reported Dt:</b>	4/5/2004	<b>Site Map Datum:</b>	
<b>Dt Document Closed:</b>		<b>SAC Action Class:</b>	Spills
<b>Incident Reason:</b>	Equipment Failure	<b>Source Type:</b>	
<b>Site Name:</b>	CARLING AVE., IN FRONT OF WESTGATE SHOPPING CENTRE<UNOFFICIAL>		
<b>Site County/District:</b>			
<b>Site Geo Ref Meth:</b>			
<b>Incident Summary:</b>	OC Transpo,7 L antifreeze into storm sewer,works		
<b>Contaminant Qty:</b>	7 L		

**Site:** **Graham Creek outfall near Carling Av.<UNOFFICIAL> Ottawa ON**

**Database:**  
**SPL**

<b>Ref No:</b>	7230-6EESVB	<b>Discharger Report:</b>	0
<b>Site No:</b>		<b>Material Group:</b>	Oil
<b>Incident Dt:</b>	7/18/2005	<b>Health/Env Conseq:</b>	
<b>Year:</b>		<b>Client Type:</b>	
<b>Incident Cause:</b>	Discharge Or Bypass To A Watercourse	<b>Sector Type:</b>	
<b>Incident Event:</b>		<b>Agency Involved:</b>	
<b>Contaminant Code:</b>		<b>Nearest Watercourse:</b>	
<b>Contaminant Name:</b>	OIL (PETROLEUM BASED, NOT SPECIFIED)	<b>Site Address:</b>	
<b>Contaminant Limit 1:</b>		<b>Site District Office:</b>	Ottawa
<b>Contam Limit Freq 1:</b>		<b>Site Postal Code:</b>	
<b>Contaminant UN No 1:</b>		<b>Site Region:</b>	
<b>Environment Impact:</b>	Possible	<b>Site Municipality:</b>	Ottawa
<b>Nature of Impact:</b>	Surface Water Pollution	<b>Site Lot:</b>	
<b>Receiving Medium:</b>	Water	<b>Site Conc:</b>	
<b>Receiving Env:</b>		<b>Northing:</b>	
<b>MOE Response:</b>		<b>Easting:</b>	
<b>Dt MOE Arvl on Scn:</b>		<b>Site Geo Ref Accu:</b>	
<b>MOE Reported Dt:</b>	7/18/2005	<b>Site Map Datum:</b>	
<b>Dt Document Closed:</b>		<b>SAC Action Class:</b>	Spills to Watercourses
<b>Incident Reason:</b>	Unknown - Reason not determined	<b>Source Type:</b>	
<b>Site Name:</b>	Graham Creek outfall near Carling Av.<UNOFFICIAL>		
<b>Site County/District:</b>			
<b>Site Geo Ref Meth:</b>			
<b>Incident Summary:</b>	Ukn srce,film on Graham Ck,Works & ERP		
<b>Contaminant Qty:</b>			

**Site:** **Ultramar Ltd.**  
**Prince of Wales Drive, near Dow's Lake traffic circle NEAR DOW'S LAKE TRAFFIC CIRCLE<UNOFFICIAL> Ottawa ON**

**Database:**  
**SPL**

<b>Ref No:</b>	8446-6RPS94	<b>Discharger Report:</b>	
<b>Site No:</b>		<b>Material Group:</b>	Oils
<b>Incident Dt:</b>	7/14/2006	<b>Health/Env Conseq:</b>	
<b>Year:</b>		<b>Client Type:</b>	
<b>Incident Cause:</b>	Other Transport Accident	<b>Sector Type:</b>	Tank Truck
<b>Incident Event:</b>		<b>Agency Involved:</b>	



<b>Contaminant Code:</b>	15	<b>Nearest Watercourse:</b>	
<b>Contaminant Name:</b>	ENGINE OIL	<b>Site Address:</b>	PRINCE OF WALES DRIVE, NEAR DOW'S LAKE TRAFFIC CIRCLE
<b>Contaminant Limit 1:</b>		<b>Site District Office:</b>	Ottawa
<b>Contam Limit Freq 1:</b>		<b>Site Postal Code:</b>	
<b>Contaminant UN No 1:</b>		<b>Site Region:</b>	
<b>Environment Impact:</b>	Not Anticipated	<b>Site Municipality:</b>	Ottawa
<b>Nature of Impact:</b>	Soil Contamination	<b>Site Lot:</b>	
<b>Receiving Medium:</b>	Land	<b>Site Conc:</b>	
<b>Receiving Env:</b>		<b>Northing:</b>	
<b>MOE Response:</b>		<b>Easting:</b>	
<b>Dt MOE Arvl on Scn:</b>		<b>Site Geo Ref Accu:</b>	
<b>MOE Reported Dt:</b>	7/14/2006	<b>Site Map Datum:</b>	
<b>Dt Document Closed:</b>		<b>SAC Action Class:</b>	
<b>Incident Reason:</b>	Unknown - Reason not determined	<b>Source Type:</b>	
<b>Site Name:</b>	PRINCE OF WALES DRIVE, NEAR DOW'S LAKE TRAFFIC CIRCLE		
<b>Site County/District:</b>			
<b>Site Geo Ref Meth:</b>			
<b>Incident Summary:</b>	engine oil spill from Ultramar truck, Prince of Wales Drive		
<b>Contaminant Qty:</b>	50 L		

**Site:** **Carling Ave W @ Britannia Ottawa ON** **Database:** **SPL**

<b>Ref No:</b>	5535-794K7V	<b>Discharger Report:</b>	
<b>Site No:</b>		<b>Material Group:</b>	Chemicals
<b>Incident Dt:</b>		<b>Health/Env Conseq:</b>	
<b>Year:</b>		<b>Client Type:</b>	
<b>Incident Cause:</b>	Pipe Or Hose Leak	<b>Sector Type:</b>	Other Motor Vehicle
<b>Incident Event:</b>		<b>Agency Involved:</b>	
<b>Contaminant Code:</b>	27	<b>Nearest Watercourse:</b>	
<b>Contaminant Name:</b>	COOLANT N.O.S.	<b>Site Address:</b>	
<b>Contaminant Limit 1:</b>		<b>Site District Office:</b>	
<b>Contam Limit Freq 1:</b>		<b>Site Postal Code:</b>	
<b>Contaminant UN No 1:</b>		<b>Site Region:</b>	
<b>Environment Impact:</b>	Confirmed	<b>Site Municipality:</b>	Ottawa
<b>Nature of Impact:</b>	Other Impact(s); Surface Water Pollution	<b>Site Lot:</b>	
<b>Receiving Medium:</b>	Water	<b>Site Conc:</b>	
<b>Receiving Env:</b>		<b>Northing:</b>	
<b>MOE Response:</b>	No Field Response	<b>Easting:</b>	
<b>Dt MOE Arvl on Scn:</b>		<b>Site Geo Ref Accu:</b>	
<b>MOE Reported Dt:</b>	11/19/2007	<b>Site Map Datum:</b>	
<b>Dt Document Closed:</b>	12/13/2007	<b>SAC Action Class:</b>	
<b>Incident Reason:</b>	Equipment Failure	<b>Source Type:</b>	
<b>Site Name:</b>	Coolant spill - OC Transpo Bus<UNOFFICIAL>		
<b>Site County/District:</b>			
<b>Site Geo Ref Meth:</b>			
<b>Incident Summary:</b>	OC Transpo - @1L coolant to CB		
<b>Contaminant Qty:</b>	1 L		

**Site:** **Esso Petroleum Canada, A Division of Imperial Oil Limited Nepean Ottawa ON** **Database:** **SPL**

<b>Ref No:</b>	0874-78WNRU	<b>Discharger Report:</b>	
<b>Site No:</b>		<b>Material Group:</b>	Oil
<b>Incident Dt:</b>		<b>Health/Env Conseq:</b>	
<b>Year:</b>		<b>Client Type:</b>	
<b>Incident Cause:</b>	Pipe Or Hose Leak	<b>Sector Type:</b>	Tank Truck
<b>Incident Event:</b>		<b>Agency Involved:</b>	
<b>Contaminant Code:</b>	13	<b>Nearest Watercourse:</b>	
<b>Contaminant Name:</b>	DIESEL FUEL	<b>Site Address:</b>	
<b>Contaminant Limit 1:</b>		<b>Site District Office:</b>	
<b>Contam Limit Freq 1:</b>		<b>Site Postal Code:</b>	
<b>Contaminant UN No 1:</b>		<b>Site Region:</b>	
<b>Environment Impact:</b>	Confirmed	<b>Site Municipality:</b>	Ottawa
<b>Nature of Impact:</b>	soil contamiination	<b>Site Lot:</b>	
<b>Receiving Medium:</b>	Land	<b>Site Conc:</b>	

**Receiving Env:**  
**MOE Response:** No Field Response  
**Dt MOE Arvl on Scn:**  
**MOE Reported Dt:** 11/13/2007  
**Dt Document Closed:** 11/16/2007  
**Incident Reason:** Equipment Failure  
**Site Name:** 1961 Merivale Rd<UNOFFICIAL>  
**Site County/District:**  
**Site Geo Ref Meth:**  
**Incident Summary:** Errentom Tanklines - 8L diesel to grd  
**Contaminant Qty:** 8 L

**Northing:**  
**Easting:**  
**Site Geo Ref Accu:**  
**Site Map Datum:**  
**SAC Action Class:**  
**Source Type:**

---

**Site:** **ESSO PETROLEUM CANADA**  
**BULK STATION OTTAWA CITY ON**

**Database:**  
**SPL**

**Ref No:** 155190  
**Site No:**  
**Incident Dt:** 5/1/1998  
**Year:**  
**Incident Cause:** OTHER CAUSE (N.O.S.)  
**Incident Event:**  
**Contaminant Code:**  
**Contaminant Name:**  
**Contaminant Limit 1:**  
**Contam Limit Freq 1:**  
**Contaminant UN No 1:**  
**Environment Impact:** NOT ANTICIPATED  
**Nature of Impact:**  
**Receiving Medium:** LAND  
**Receiving Env:**  
**MOE Response:**  
**Dt MOE Arvl on Scn:**  
**MOE Reported Dt:** 5/1/1998  
**Dt Document Closed:**  
**Incident Reason:** NEGLIGENCE (APPARENT)  
**Site Name:**  
**Site County/District:**  
**Site Geo Ref Meth:**  
**Incident Summary:** ESSO-156 L DIESEL TO LOT,LOADING ARM NOT IN TRUCKSCOMPARTMENT,PUMP STARTED.  
**Contaminant Qty:**

**Discharger Report:**  
**Material Group:**  
**Health/Env Conseq:**  
**Client Type:**  
**Sector Type:**  
**Agency Involved:**  
**Nearest Watercourse:**  
**Site Address:**  
**Site District Office:**  
**Site Postal Code:**  
**Site Region:**  
**Site Municipality:** 20101  
**Site Lot:**  
**Site Conc:**  
**Northing:**  
**Easting:**  
**Site Geo Ref Accu:**  
**Site Map Datum:**  
**SAC Action Class:**  
**Source Type:**

---

**Site:** **HOTEL/MOTEL**  
**CARLING AVENUE (N.O.S.) OTTAWA CITY ON**

**Database:**  
**SPL**

**Ref No:** 84065  
**Site No:**  
**Incident Dt:** 4/14/1993  
**Year:**  
**Incident Cause:** UNDERGROUND TANK LEAK  
**Incident Event:**  
**Contaminant Code:**  
**Contaminant Name:**  
**Contaminant Limit 1:**  
**Contam Limit Freq 1:**  
**Contaminant UN No 1:**  
**Environment Impact:** CONFIRMED  
**Nature of Impact:** Soil contamination  
**Receiving Medium:** LAND  
**Receiving Env:**  
**MOE Response:**  
**Dt MOE Arvl on Scn:**  
**MOE Reported Dt:** 4/14/1993  
**Dt Document Closed:**  
**Incident Reason:** CORROSION  
**Site Name:**  
**Site County/District:**  
**Site Geo Ref Meth:**

**Discharger Report:**  
**Material Group:**  
**Health/Env Conseq:**  
**Client Type:**  
**Sector Type:**  
**Agency Involved:**  
**Nearest Watercourse:**  
**Site Address:**  
**Site District Office:**  
**Site Postal Code:**  
**Site Region:**  
**Site Municipality:** 20101  
**Site Lot:**  
**Site Conc:**  
**Northing:**  
**Easting:** MCCR  
**Site Geo Ref Accu:**  
**Site Map Datum:**  
**SAC Action Class:**  
**Source Type:**

**Incident Summary:**  
**Contaminant Qty:**

EMBASSY WEST HOTEL: FUEL-CONTAMINATED SOIL FOUND BY UNDERGROUND TANK

**Site:** ESSO PETROLEUM CANADA  
SERVICE STATION NEPEAN CITY ON

**Database:**  
SPL

**Ref No:** 65520  
**Site No:**  
**Incident Dt:** 12/23/1991  
**Year:**  
**Incident Cause:** CONTAINER OVERFLOW  
**Incident Event:**  
**Contaminant Code:**  
**Contaminant Name:**  
**Contaminant Limit 1:**  
**Contam Limit Freq 1:**  
**Contaminant UN No 1:**  
**Environment Impact:** NOT ANTICIPATED  
**Nature of Impact:**  
**Receiving Medium:** LAND  
**Receiving Env:**  
**MOE Response:**  
**Dt MOE Arvl on Scn:**  
**MOE Reported Dt:** 12/24/1991  
**Dt Document Closed:**  
**Incident Reason:** ERROR  
**Site Name:**  
**Site County/District:**  
**Site Geo Ref Meth:**  
**Incident Summary:** ESSO/TRW PETROLEUM: 30 L GASOLINE TO GROUND WHEN TANK OVERFILLED  
**Contaminant Qty:**

**Discharger Report:**  
**Material Group:**  
**Health/Env Conseq:**  
**Client Type:**  
**Sector Type:**  
**Agency Involved:**  
**Nearest Watercourse:**  
**Site Address:**  
**Site District Office:**  
**Site Postal Code:**  
**Site Region:**  
**Site Municipality:** 20104  
**Site Lot:**  
**Site Conc:**  
**Northing:**  
**Easting:** MCCR  
**Site Geo Ref Accu:**  
**Site Map Datum:**  
**SAC Action Class:**  
**Source Type:**

**Site:** ESSO PETROLEUM CANADA  
TRANSPORT TRUCK (CARGO) OTTAWA CITY ON

**Database:**  
SPL

**Ref No:** 59519  
**Site No:**  
**Incident Dt:** 11/7/1991  
**Year:**  
**Incident Cause:** PIPE/HOSE LEAK  
**Incident Event:**  
**Contaminant Code:**  
**Contaminant Name:**  
**Contaminant Limit 1:**  
**Contam Limit Freq 1:**  
**Contaminant UN No 1:**  
**Environment Impact:** NOT ANTICIPATED  
**Nature of Impact:**  
**Receiving Medium:** LAND  
**Receiving Env:**  
**MOE Response:**  
**Dt MOE Arvl on Scn:**  
**MOE Reported Dt:** 11/7/1991  
**Dt Document Closed:**  
**Incident Reason:** ERROR  
**Site Name:**  
**Site County/District:**  
**Site Geo Ref Meth:**  
**Incident Summary:** ESSO-3 LITRES DIESEL FUEL TO GRND UNDER LOADING RACK, COUPLING NOT CLOSED  
**Contaminant Qty:**

**Discharger Report:**  
**Material Group:**  
**Health/Env Conseq:**  
**Client Type:**  
**Sector Type:**  
**Agency Involved:**  
**Nearest Watercourse:**  
**Site Address:**  
**Site District Office:**  
**Site Postal Code:**  
**Site Region:**  
**Site Municipality:** 20101  
**Site Lot:**  
**Site Conc:**  
**Northing:**  
**Easting:**  
**Site Geo Ref Accu:**  
**Site Map Datum:**  
**SAC Action Class:**  
**Source Type:**

**Site:** ESSO PETROLEUM CANADA  
TANK TRUCK (CARGO) OTTAWA CITY ON

**Database:**  
SPL

**Ref No:** 47843

**Discharger Report:**

**Site No:**  
**Incident Dt:** 3/19/1991  
**Year:**  
**Incident Cause:** PIPE/HOSE LEAK  
**Incident Event:**  
**Contaminant Code:**  
**Contaminant Name:**  
**Contaminant Limit 1:**  
**Contam Limit Freq 1:**  
**Contaminant UN No 1:**  
**Environment Impact:** NOT ANTICIPATED  
**Nature of Impact:**  
**Receiving Medium:** LAND  
**Receiving Env:**  
**MOE Response:**  
**Dt MOE Arvl on Scn:**  
**MOE Reported Dt:** 3/20/1991  
**Dt Document Closed:**  
**Incident Reason:** ERROR  
**Site Name:**  
**Site County/District:**  
**Site Geo Ref Meth:**  
**Incident Summary:** ESSO HOME COMFORT - TANK TRUCK SPILLED APPROX 1 L.HEATING OIL ON GROUND  
**Contaminant Qty:**

**Material Group:**  
**Health/Env Conseq:**  
**Client Type:**  
**Sector Type:**  
**Agency Involved:**  
**Nearest Watercourse:**  
**Site Address:**  
**Site District Office:**  
**Site Postal Code:**  
**Site Region:**  
**Site Municipality:** 20101  
**Site Lot:**  
**Site Conc:**  
**Northing:**  
**Easting:**  
**Site Geo Ref Accu:**  
**Site Map Datum:**  
**SAC Action Class:**  
**Source Type:**

**Site:** ESSO PETROLEUM CANADA  
 ESSO DISTRIBUTION STATION BULK STATION OTTAWA CITY ON

**Database:**  
 SPL

**Ref No:** 46877  
**Site No:**  
**Incident Dt:** 2/21/1991  
**Year:**  
**Incident Cause:** CONTAINER OVERFLOW  
**Incident Event:**  
**Contaminant Code:**  
**Contaminant Name:**  
**Contaminant Limit 1:**  
**Contam Limit Freq 1:**  
**Contaminant UN No 1:**  
**Environment Impact:** NOT ANTICIPATED  
**Nature of Impact:**  
**Receiving Medium:** LAND  
**Receiving Env:**  
**MOE Response:**  
**Dt MOE Arvl on Scn:**  
**MOE Reported Dt:** 2/21/1991  
**Dt Document Closed:**  
**Incident Reason:** ERROR  
**Site Name:**  
**Site County/District:**  
**Site Geo Ref Meth:**  
**Incident Summary:** ESSO DISTRIB. STATION - 50 L FURNACE OIL SPILLED TO LOADING DOCK. OV/FILL.  
**Contaminant Qty:**

**Discharger Report:**  
**Material Group:**  
**Health/Env Conseq:**  
**Client Type:**  
**Sector Type:**  
**Agency Involved:**  
**Nearest Watercourse:**  
**Site Address:**  
**Site District Office:**  
**Site Postal Code:**  
**Site Region:**  
**Site Municipality:** 20101  
**Site Lot:**  
**Site Conc:**  
**Northing:**  
**Easting:**  
**Site Geo Ref Accu:**  
**Site Map Datum:**  
**SAC Action Class:**  
**Source Type:**

**Site:** TOP VALU  
 PRESTON STREET, SOUTH OF GLADSTONE SERVICE STATION OTTAWA-CARLETON R.M. ON

**Database:**  
 SPL

**Ref No:** 42188  
**Site No:**  
**Incident Dt:** 10/16/1990  
**Year:**  
**Incident Cause:** CONTAINER OVERFLOW  
**Incident Event:**  
**Contaminant Code:**  
**Contaminant Name:**  
**Contaminant Limit 1:**  
**Contam Limit Freq 1:**

**Discharger Report:**  
**Material Group:**  
**Health/Env Conseq:**  
**Client Type:**  
**Sector Type:**  
**Agency Involved:**  
**Nearest Watercourse:**  
**Site Address:**  
**Site District Office:**  
**Site Postal Code:**

**Contaminant UN No 1:**  
**Environment Impact:** POSSIBLE  
**Nature of Impact:** Water course or lake  
**Receiving Medium:** LAND  
**Receiving Env:**  
**MOE Response:**  
**Dt MOE Arvl on Scn:**  
**MOE Reported Dt:** 10/16/1990  
**Dt Document Closed:**  
**Incident Reason:** ERROR  
**Site Name:**  
**Site County/District:**  
**Site Geo Ref Meth:**  
**Incident Summary:** TOP VALU- 5 L DIESEL FUELTO GROUND  
**Contaminant Qty:**

**Site Region:**  
**Site Municipality:** 20000  
**Site Lot:**  
**Site Conc:**  
**Northing:**  
**Easting:**  
**Site Geo Ref Accu:**  
**Site Map Datum:**  
**SAC Action Class:**  
**Source Type:**

**Site:** **B-Arrnone Paving and Concrete Ltd.**  
**Ottawa ON**

**Database:**  
**SPL**

**Ref No:** 7674-8MTQHA  
**Site No:**  
**Incident Dt:** 10/18/2011  
**Year:**  
**Incident Cause:** Pipe Or Hose Leak  
**Incident Event:**  
**Contaminant Code:** 15  
**Contaminant Name:** HYDRAULIC OIL  
**Contaminant Limit 1:**  
**Contam Limit Freq 1:**  
**Contaminant UN No 1:**  
**Environment Impact:** Not Anticipated  
**Nature of Impact:** Other Impact(s)  
**Receiving Medium:**  
**Receiving Env:**  
**MOE Response:** No Field Response  
**Dt MOE Arvl on Scn:**  
**MOE Reported Dt:** 10/20/2011  
**Dt Document Closed:** 11/22/2011  
**Incident Reason:** Equipment Failure  
**Site Name:** Pleasant Park near train tracks<UNOFFICIAL>  
**Site County/District:**  
**Site Geo Ref Meth:**  
**Incident Summary:** B-Arrnone Paving, 10L hydraulic oil to sidewalk, c/b impact  
**Contaminant Qty:** 10 L

**Discharger Report:**  
**Material Group:**  
**Health/Env Conseq:**  
**Client Type:**  
**Sector Type:** Motor Vehicle  
**Agency Involved:**  
**Nearest Watercourse:**  
**Site Address:**  
**Site District Office:**  
**Site Postal Code:**  
**Site Region:**  
**Site Municipality:** Ottawa  
**Site Lot:**  
**Site Conc:**  
**Northing:**  
**Easting:**  
**Site Geo Ref Accu:**  
**Site Map Datum:**  
**SAC Action Class:** Land Spills  
**Source Type:**

**Site:** **Veolia ES Canada Industrial Services Inc.**  
**East shoulder of Prince of Wales Drive Ottawa ON**

**Database:**  
**SPL**

**Ref No:** 7471-9DGR68  
**Site No:**  
**Incident Dt:** 2013/11/15  
**Year:**  
**Incident Cause:** Leak/Break  
**Incident Event:**  
**Contaminant Code:** 15  
**Contaminant Name:** HYDRAULIC OIL  
**Contaminant Limit 1:**  
**Contam Limit Freq 1:**  
**Contaminant UN No 1:**  
**Environment Impact:** Not Anticipated  
**Nature of Impact:** Other Impact(s)  
**Receiving Medium:**  
**Receiving Env:**  
**MOE Response:** No Field Response  
**Dt MOE Arvl on Scn:**  
**MOE Reported Dt:** 2013/11/15  
**Dt Document Closed:**

**Discharger Report:**  
**Material Group:**  
**Health/Env Conseq:**  
**Client Type:**  
**Sector Type:** Motor Vehicle  
**Agency Involved:**  
**Nearest Watercourse:**  
**Site Address:** East shoulder of Prince of Wales Drive  
**Site District Office:**  
**Site Postal Code:**  
**Site Region:**  
**Site Municipality:** Ottawa  
**Site Lot:**  
**Site Conc:**  
**Northing:**  
**Easting:**  
**Site Geo Ref Accu:**  
**Site Map Datum:**  
**SAC Action Class:** Land Spills

**Incident Reason:** Equipment Failure  
**Site Name:** East shoulder of Prince of Wales Drive<UNOFFICIAL>  
**Site County/District:**  
**Site Geo Ref Meth:**  
**Incident Summary:** Veolia ES: 20 L of hydraulic oil to shoulder  
**Contaminant Qty:** 20 L

**Source Type:**

---

**Site:** Her Majesty the Queen in Right of Canada as represented by the Minister of Transport Ottawa ON

**Database:**  
SPL

**Ref No:** 5032-9ZXL8V  
**Site No:** NA  
**Incident Dt:** 8/30/2015  
**Year:**  
**Incident Cause:**  
**Incident Event:**  
**Contaminant Code:** 24  
**Contaminant Name:** PROPYLENE GLYCOL  
**Contaminant Limit 1:**  
**Contam Limit Freq 1:**  
**Contaminant UN No 1:**  
**Environment Impact:**  
**Nature of Impact:**  
**Receiving Medium:**  
**Receiving Env:**  
**MOE Response:** No  
**Dt MOE Arvl on Scn:**  
**MOE Reported Dt:** 9/1/2015  
**Dt Document Closed:** 9/22/2015  
**Incident Reason:** Maintenance  
**Site Name:** 20 Airbus Private<UNOFFICIAL>  
**Site County/District:**  
**Site Geo Ref Meth:**  
**Incident Summary:** est 600L propylene glycol to underground from pipe  
**Contaminant Qty:** 600 L

**Discharger Report:**  
**Material Group:**  
**Health/Env Conseq:**  
**Client Type:**  
**Sector Type:** Other  
**Agency Involved:**  
**Nearest Watercourse:**  
**Site Address:**  
**Site District Office:**  
**Site Postal Code:**  
**Site Region:**  
**Site Municipality:** Ottawa  
**Site Lot:**  
**Site Conc:**  
**Northing:**  
**Easting:**  
**Site Geo Ref Accu:**  
**Site Map Datum:**  
**SAC Action Class:** Land Spills  
**Source Type:**

---

**Site:** QUEENSWAY TANK LINES  
AT PRINCE OF WALES & TRAFFIC CIRCLE. TANK TRUCK (CARGO) OTTAWA CITY ON

**Database:**  
SPL

**Ref No:** 105014  
**Site No:**  
**Incident Dt:** 9/9/1994  
**Year:**  
**Incident Cause:** TRUCK/TRAILER OVERTURN  
**Incident Event:**  
**Contaminant Code:**  
**Contaminant Name:**  
**Contaminant Limit 1:**  
**Contam Limit Freq 1:**  
**Contaminant UN No 1:**  
**Environment Impact:** CONFIRMED  
**Nature of Impact:** Soil contamination  
**Receiving Medium:** LAND  
**Receiving Env:**  
**MOE Response:**  
**Dt MOE Arvl on Scn:**  
**MOE Reported Dt:** 9/9/1994  
**Dt Document Closed:**  
**Incident Reason:** UNKNOWN  
**Site Name:**  
**Site County/District:**  
**Site Geo Ref Meth:**  
**Incident Summary:** QUEENSWAY TANKLINES:TANK TRUCK OVERTURNED, 20000L OF GASOLINE TO ROADSIDE.  
**Contaminant Qty:**

**Discharger Report:**  
**Material Group:**  
**Health/Env Conseq:**  
**Client Type:**  
**Sector Type:**  
**Agency Involved:**  
**Nearest Watercourse:**  
**Site Address:**  
**Site District Office:**  
**Site Postal Code:**  
**Site Region:**  
**Site Municipality:** 20101  
**Site Lot:**  
**Site Conc:**  
**Northing:**  
**Easting:** F.D., WORKS, ENVIRONMENT CANADA.  
**Site Geo Ref Accu:**  
**Site Map Datum:**  
**SAC Action Class:**  
**Source Type:**

**Site:** O.C. TRANSPO  
ON CARLING AVE. IN BETWEEN PARKDALE & HOLLAND ST. OTTAWA SITE 1500 ST. LAURENT BOULEVARD  
OTTAWA CITY ON

**Database:**  
SPL

<b>Ref No:</b>	113894	<b>Discharger Report:</b>	
<b>Site No:</b>		<b>Material Group:</b>	
<b>Incident Dt:</b>	6/1/1995	<b>Health/Env Conseq:</b>	
<b>Year:</b>		<b>Client Type:</b>	
<b>Incident Cause:</b>	OTHER CONTAINER LEAK	<b>Sector Type:</b>	
<b>Incident Event:</b>		<b>Agency Involved:</b>	
<b>Contaminant Code:</b>		<b>Nearest Watercourse:</b>	
<b>Contaminant Name:</b>		<b>Site Address:</b>	
<b>Contaminant Limit 1:</b>		<b>Site District Office:</b>	
<b>Contam Limit Freq 1:</b>		<b>Site Postal Code:</b>	
<b>Contaminant UN No 1:</b>		<b>Site Region:</b>	
<b>Environment Impact:</b>	POSSIBLE	<b>Site Municipality:</b>	20101
<b>Nature of Impact:</b>	Water course or lake	<b>Site Lot:</b>	
<b>Receiving Medium:</b>	LAND / WATER	<b>Site Conc:</b>	
<b>Receiving Env:</b>		<b>Northing:</b>	
<b>MOE Response:</b>		<b>Easting:</b>	WORKS DEPT.
<b>Dt MOE Arvl on Scn:</b>		<b>Site Geo Ref Accu:</b>	
<b>MOE Reported Dt:</b>	6/1/1995	<b>Site Map Datum:</b>	
<b>Dt Document Closed:</b>		<b>SAC Action Class:</b>	
<b>Incident Reason:</b>	EQUIPMENT FAILURE	<b>Source Type:</b>	
<b>Site Name:</b>			
<b>Site County/District:</b>			
<b>Site Geo Ref Meth:</b>			
<b>Incident Summary:</b>	O.C. TRANSPO - UNKNOWN AMOUNT OF MOTOR OIL TO RD. & SEWER FROM BUS.		
<b>Contaminant Qty:</b>			

**Site:** IMPERIAL OIL  
TANK TRUCK (CARGO) NEPEAN CITY ON

**Database:**  
SPL

<b>Ref No:</b>	35439	<b>Discharger Report:</b>	
<b>Site No:</b>		<b>Material Group:</b>	
<b>Incident Dt:</b>	5/29/1990	<b>Health/Env Conseq:</b>	
<b>Year:</b>		<b>Client Type:</b>	
<b>Incident Cause:</b>	CONTAINER OVERFLOW	<b>Sector Type:</b>	
<b>Incident Event:</b>		<b>Agency Involved:</b>	
<b>Contaminant Code:</b>		<b>Nearest Watercourse:</b>	
<b>Contaminant Name:</b>		<b>Site Address:</b>	
<b>Contaminant Limit 1:</b>		<b>Site District Office:</b>	
<b>Contam Limit Freq 1:</b>		<b>Site Postal Code:</b>	
<b>Contaminant UN No 1:</b>		<b>Site Region:</b>	
<b>Environment Impact:</b>	NOT ANTICIPATED	<b>Site Municipality:</b>	20104
<b>Nature of Impact:</b>		<b>Site Lot:</b>	
<b>Receiving Medium:</b>	LAND	<b>Site Conc:</b>	
<b>Receiving Env:</b>		<b>Northing:</b>	
<b>MOE Response:</b>		<b>Easting:</b>	
<b>Dt MOE Arvl on Scn:</b>		<b>Site Geo Ref Accu:</b>	
<b>MOE Reported Dt:</b>	5/29/1990	<b>Site Map Datum:</b>	
<b>Dt Document Closed:</b>		<b>SAC Action Class:</b>	
<b>Incident Reason:</b>	ERROR	<b>Source Type:</b>	
<b>Site Name:</b>			
<b>Site County/District:</b>			
<b>Site Geo Ref Meth:</b>			
<b>Incident Summary:</b>	IMPERIAL OIL - 10 L GASO- LINE TO CONCRETE. CLEAN UP COMPLETED.		
<b>Contaminant Qty:</b>			

**Site:** Bell Canada  
Ottawa ON

**Database:**  
SPL

<b>Ref No:</b>	8881-9J2J33	<b>Discharger Report:</b>	
<b>Site No:</b>	NA	<b>Material Group:</b>	
<b>Incident Dt:</b>	2014/04/10	<b>Health/Env Conseq:</b>	
<b>Year:</b>		<b>Client Type:</b>	
<b>Incident Cause:</b>	Leak/Break	<b>Sector Type:</b>	Pipeline/Components



<b>Incident Event:</b>		<b>Agency Involved:</b>	
<b>Contaminant Code:</b>	38	<b>Nearest Watercourse:</b>	
<b>Contaminant Name:</b>	FREON R-22 (CFC)	<b>Site Address:</b>	
<b>Contaminant Limit 1:</b>		<b>Site District Office:</b>	
<b>Contam Limit Freq 1:</b>		<b>Site Postal Code:</b>	
<b>Contaminant UN No 1:</b>		<b>Site Region:</b>	
<b>Environment Impact:</b>	Confirmed	<b>Site Municipality:</b>	Ottawa
<b>Nature of Impact:</b>	Air Pollution	<b>Site Lot:</b>	
<b>Receiving Medium:</b>		<b>Site Conc:</b>	
<b>Receiving Env:</b>		<b>Northing:</b>	
<b>MOE Response:</b>	Referral to others	<b>Easting:</b>	
<b>Dt MOE Arvl on Scn:</b>		<b>Site Geo Ref Accu:</b>	
<b>MOE Reported Dt:</b>	2014/04/10	<b>Site Map Datum:</b>	
<b>Dt Document Closed:</b>	2014/11/04	<b>SAC Action Class:</b>	Air Spills - Gases and Vapours
<b>Incident Reason:</b>	Equipment Failure	<b>Source Type:</b>	
<b>Site Name:</b>	3212 Richmond Rd<UNOFFICIAL>		
<b>Site County/District:</b>			
<b>Site Geo Ref Meth:</b>			
<b>Incident Summary:</b>	Bell Canada: possible >100 kg freon to atm.		
<b>Contaminant Qty:</b>	0 other - see incident description		

**Site:** Tomlinson Environmental Services Ltd.  
Ottawa ON

**Database:**  
SPL

<b>Ref No:</b>	0701-9KKJ43	<b>Discharger Report:</b>	
<b>Site No:</b>	NA	<b>Material Group:</b>	
<b>Incident Dt:</b>	2014/05/29	<b>Health/Env Conseq:</b>	
<b>Year:</b>		<b>Client Type:</b>	
<b>Incident Cause:</b>	Unknown / N/A	<b>Sector Type:</b>	Unknown / N/A
<b>Incident Event:</b>		<b>Agency Involved:</b>	
<b>Contaminant Code:</b>	15	<b>Nearest Watercourse:</b>	
<b>Contaminant Name:</b>	OIL (PETROLEUM BASED, NOT SPECIFIED)	<b>Site Address:</b>	
<b>Contaminant Limit 1:</b>		<b>Site District Office:</b>	
<b>Contam Limit Freq 1:</b>		<b>Site Postal Code:</b>	
<b>Contaminant UN No 1:</b>		<b>Site Region:</b>	
<b>Environment Impact:</b>	Not Anticipated	<b>Site Municipality:</b>	Ottawa
<b>Nature of Impact:</b>	Other Impact(s); Soil Contamination	<b>Site Lot:</b>	
<b>Receiving Medium:</b>		<b>Site Conc:</b>	
<b>Receiving Env:</b>		<b>Northing:</b>	
<b>MOE Response:</b>	No Field Response	<b>Easting:</b>	
<b>Dt MOE Arvl on Scn:</b>		<b>Site Geo Ref Accu:</b>	
<b>MOE Reported Dt:</b>	2014/05/29	<b>Site Map Datum:</b>	
<b>Dt Document Closed:</b>	2014/11/07	<b>SAC Action Class:</b>	Land Spills
<b>Incident Reason:</b>	Unknown / N/A	<b>Source Type:</b>	
<b>Site Name:</b>	5555 power Road<UNOFFICIAL>		
<b>Site County/District:</b>			
<b>Site Geo Ref Meth:</b>			
<b>Incident Summary:</b>	Tomlinson Env: 100L oily water to lot, clnd		
<b>Contaminant Qty:</b>	100 L		

**Site:** lot 41 ON

**Database:**  
WWIS

<b>Well ID:</b>	1521495	<b>Data Entry Status:</b>	
<b>Construction Date:</b>		<b>Data Src:</b>	1
<b>Primary Water Use:</b>	Domestic	<b>Date Received:</b>	7/9/1987
<b>Sec. Water Use:</b>	Cooling And A/C	<b>Selected Flag:</b>	Yes
<b>Final Well Status:</b>	Water Supply	<b>Abandonment Rec:</b>	
<b>Water Type:</b>		<b>Contractor:</b>	5222
<b>Casing Material:</b>		<b>Form Version:</b>	1
<b>Audit No:</b>	13914	<b>Owner:</b>	
<b>Tag:</b>		<b>Street Name:</b>	
<b>Construction Method:</b>		<b>County:</b>	OTTAWA
<b>Elevation (m):</b>		<b>Municipality:</b>	NEPEAN TOWNSHIP
<b>Elevation Reliability:</b>		<b>Site Info:</b>	
<b>Depth to Bedrock:</b>		<b>Lot:</b>	041
<b>Well Depth:</b>		<b>Concession:</b>	

**Overburden/Bedrock:**  
**Pump Rate:**  
**Static Water Level:**  
**Flowing (Y/N):**  
**Flow Rate:**  
**Clear/Cloudy:**

**Concession Name:**  
**Easting NAD83:**  
**Northing NAD83:**  
**Zone:**  
**UTM Reliability:**

**Bore Hole Information**

**Bore Hole ID:** 10043317  
**DP2BR:**  
**Spatial Status:**  
**Code OB:** o  
**Code OB Desc:** Overburden  
**Open Hole:**  
**Cluster Kind:**  
**Date Completed:** 6/18/1987  
**Remarks:**  
**Elevrc Desc:**  
**Location Source Date:**  
**Improvement Location Source:**  
**Improvement Location Method:**  
**Source Revision Comment:**  
**Supplier Comment:**

**Elevation:**  
**Elevrc:**  
**Zone:** 18  
**East83:**  
**North83:**  
**Org CS:**  
**UTMRC:** 9  
**UTMRC Desc:** unknown UTM  
**Location Method:** na

**Overburden and Bedrock**  
**Materials Interval**

**Formation ID:** 931048239  
**Layer:** 4  
**Color:** 2  
**General Color:** GREY  
**Mat1:** 28  
**Most Common Material:** SAND  
**Mat2:** 79  
**Mat2 Desc:** PACKED  
**Mat3:**  
**Mat3 Desc:**  
**Formation Top Depth:** 85  
**Formation End Depth:** 92  
**Formation End Depth UOM:** ft

**Overburden and Bedrock**  
**Materials Interval**

**Formation ID:** 931048236  
**Layer:** 1  
**Color:** 3  
**General Color:** BLUE  
**Mat1:** 05  
**Most Common Material:** CLAY  
**Mat2:** 73  
**Mat2 Desc:** HARD  
**Mat3:**  
**Mat3 Desc:**  
**Formation Top Depth:** 0  
**Formation End Depth:** 30  
**Formation End Depth UOM:** ft

**Overburden and Bedrock**  
**Materials Interval**

**Formation ID:** 931048238  
**Layer:** 3  
**Color:** 2  
**General Color:** GREY

**Mat1:** 11  
**Most Common Material:** GRAVEL  
**Mat2:** 79  
**Mat2 Desc:** PACKED  
**Mat3:**  
**Mat3 Desc:**  
**Formation Top Depth:** 82  
**Formation End Depth:** 85  
**Formation End Depth UOM:** ft

**Overburden and Bedrock  
Materials Interval**

**Formation ID:** 931048237  
**Layer:** 2  
**Color:** 3  
**General Color:** BLUE  
**Mat1:** 05  
**Most Common Material:** CLAY  
**Mat2:**  
**Mat2 Desc:**  
**Mat3:**  
**Mat3 Desc:**  
**Formation Top Depth:** 30  
**Formation End Depth:** 82  
**Formation End Depth UOM:** ft

**Annular Space/Abandonment  
Sealing Record**

**Plug ID:** 933109487  
**Layer:** 1  
**Plug From:** 0  
**Plug To:** 80  
**Plug Depth UOM:** ft

**Method of Construction & Well  
Use**

**Method Construction ID:** 961521495  
**Method Construction Code:** 5  
**Method Construction:** Air Percussion  
**Other Method Construction:**

**Pipe Information**

**Pipe ID:** 10591887  
**Casing No:** 1  
**Comment:**  
**Alt Name:**

**Construction Record - Casing**

**Casing ID:** 930075655  
**Layer:** 1  
**Material:** 1  
**Open Hole or Material:** STEEL  
**Depth From:**  
**Depth To:** 84  
**Casing Diameter:** 6  
**Casing Diameter UOM:** inch  
**Casing Depth UOM:** ft

**Results of Well Yield Testing**

**Pump Test ID:** 991521495  
**Pump Set At:**  
**Static Level:** -2  
**Final Level After Pumping:** 40  
**Recommended Pump Depth:** 40  
**Pumping Rate:** 30  
**Flowing Rate:** 5  
**Recommended Pump Rate:** 20  
**Levels UOM:** ft  
**Rate UOM:** GPM  
**Water State After Test Code:** 1  
**Water State After Test:** CLEAR  
**Pumping Test Method:** 1  
**Pumping Duration HR:** 2  
**Pumping Duration MIN:** 0  
**Flowing:** Yes

**Water Details**

**Water ID:** 933479084  
**Layer:** 1  
**Kind Code:** 1  
**Kind:** FRESH  
**Water Found Depth:** 84  
**Water Found Depth UOM:** ft

## Appendix: Database Descriptions

Environmental Risk Information Services (ERIS) can search the following databases. The extent of historical information varies with each database and current information is determined by what is publicly available to ERIS at the time of update. **Note:** Databases denoted with " \* " indicates that the database will no longer be updated. See the individual database description for more information.

### **Abandoned Aggregate Inventory:**

Provincial

[AAGR](#)

The MAAP Program maintains a database of abandoned pits and quarries. Please note that the database is only referenced by lot and concession and city/town location. The database provides information regarding the location, type, size, land use, status and general comments.\*

**Government Publication Date: Sept 2002\***

### **Aggregate Inventory:**

Provincial

[AGR](#)

The Ontario Ministry of Natural Resources maintains a database of all active pits and quarries. The database provides information regarding the registered owner/operator, location name, operation type, approval type, and maximum annual tonnage.

**Government Publication Date: Up to Sep 2020**

### **Abandoned Mine Information System:**

Provincial

[AMIS](#)

The Abandoned Mines Information System contains data on known abandoned and inactive mines located on both Crown and privately held lands. The information was provided by the Ministry of Northern Development and Mines (MNDM), with the following disclaimer: "the database provided has been compiled from various sources, and the Ministry of Northern Development and Mines makes no representation and takes no responsibility that such information is accurate, current or complete". Reported information includes official mine name, status, background information, mine start/end date, primary commodity, mine features, hazards and remediation.

**Government Publication Date: 1800-Oct 2018**

### **Anderson's Waste Disposal Sites:**

Private

[ANDR](#)

The information provided in this database was collected by examining various historical documents which aimed to characterize the likely position of former waste disposal sites from 1860 to present. The research initiative behind the creation of this database was to identify those sites that are missing from the Ontario MOE Waste Disposal Site Inventory, as well as to provide revisions and corrections to the positions and descriptions of sites currently listed in the MOE inventory. In addition to historic waste disposal facilities, the database also identifies certain auto wreckers and scrap yards that have been extrapolated from documentary sources. Please note that the data is not warranted to be complete, exhaustive or authoritative. The information was collected for research purposes only.

**Government Publication Date: 1860s-Present**

### **Aboveground Storage Tanks:**

Provincial

[AST](#)

Historical listing of aboveground storage tanks made available by the Department of Natural Resources and Forestry. Includes tanks used to hold water or petroleum. This dataset has been retired as of September 25, 2014 and will no longer be updated.

**Government Publication Date: May 31, 2014**

### **Automobile Wrecking & Supplies:**

Private

[AUWR](#)

This database provides an inventory of known locations that are involved in the scrap metal, automobile wrecking/recycling, and automobile parts & supplies industry. Information is provided on the company name, location and business type.

**Government Publication Date: 1999-Dec 31, 2020**

### **Borehole:**

Provincial

[BORE](#)

A borehole is the generalized term for any narrow shaft drilled in the ground, either vertically or horizontally. The information here includes geotechnical investigations or environmental site assessments, mineral exploration, or as a pilot hole for installing piers or underground utilities. Information is from many sources such as the Ministry of Transportation (MTO) boreholes from engineering reports and projects from the 1950 to 1990's in Southern Ontario. Boreholes from the Ontario Geological Survey (OGS) including The Urban Geology Analysis Information System (UGAIS) and the York Peel Durham Toronto (YPDT) database of the Conservation Authority Moraine Coalition. This database will include fields such as location, stratigraphy, depth, elevation, year drilled, etc. For all water well data or oil and gas well data for Ontario please refer to WWIS and OOGW.

**Government Publication Date: 1875-Jul 2018**

**Certificates of Approval:**

Provincial CA

This database contains the following types of approvals: Air & Noise, Industrial Sewage, Municipal & Private Sewage, Waste Management Systems and Renewable Energy Approvals. The MOE in Ontario states that any facility that releases emissions to the atmosphere, discharges contaminants to ground or surface water, provides potable water supplies, or stores, transports or disposes of waste, must have a Certificate of Approval before it can operate lawfully. Fields include approval number, business name, address, approval date, approval type and status. This database will no longer be updated, as CofA's have been replaced by either Environmental Activity and Sector Registry (EASR) or Environmental Compliance Approval (ECA). Please refer to those individual databases for any information after Oct.31, 2011.

**Government Publication Date: 1985-Oct 30, 2011\***

**Dry Cleaning Facilities:**

Federal CDRY

List of dry cleaning facilities made available by Environment and Climate Change Canada. Environment and Climate Change Canada's Tetrachloroethylene (Use in Dry Cleaning and Reporting Requirements) Regulations (SOR/2003-79) are intended to reduce releases of tetrachloroethylene to the environment from dry cleaning facilities.

**Government Publication Date: Jan 2004-Dec 2018**

**Commercial Fuel Oil Tanks:**

Provincial CFOT

Locations of commercial underground fuel oil tanks. This is not a comprehensive or complete inventory of commercial fuel tanks in the province; this listing is a copy of records of registered commercial underground fuel oil tanks obtained under Access to Public Information.

Note that the following types of tanks do not require registration: waste oil tanks in apartments, office buildings, residences, etc.; aboveground gas or diesel tanks. Records are not verified for accuracy or completeness.

**Government Publication Date: Jul 31, 2020**

**Chemical Manufacturers and Distributors:**

Private CHEM

This database includes information from both a one time study conducted in 1992 and private source and is a listing of facilities that manufacture or distribute chemicals. The production of these chemical substances may involve one or more chemical reactions and/or chemical separation processes (i.e. fractionation, solvent extraction, crystallization, etc.).

**Government Publication Date: 1999-Jan 31, 2020**

**Chemical Register:**

Private CHM

This database includes a listing of locations of facilities within the Province or Territory that either manufacture and/or distributes chemicals.

**Government Publication Date: 1999-Dec 31, 2020**

**Compressed Natural Gas Stations:**

Private CNG

Canada has a network of public access compressed natural gas (CNG) refuelling stations. These stations dispense natural gas in compressed form at 3,000 pounds per square inch (psi), the pressure which is allowed within the current Canadian codes and standards. The majority of natural gas refuelling is located at existing retail gasoline that have a separate refuelling island for natural gas. This list of stations is made available by the Canadian Natural Gas Vehicle Alliance.

**Government Publication Date: Dec 2012 -Dec 2020**

**Inventory of Coal Gasification Plants and Coal Tar Sites:**

Provincial COAL

This inventory includes both the "Inventory of Coal Gasification Plant Waste Sites in Ontario-April 1987" and the Inventory of Industrial Sites Producing or Using Coal Tar and Related Tars in Ontario-November 1988) collected by the MOE. It identifies industrial sites that produced and continue to produce or use coal tar and other related tars. Detailed information is available and includes: facility type, size, land use, information on adjoining properties, soil condition, site operators/occupants, site description, potential environmental impacts and historic maps available. This was a one-time inventory.\*

**Government Publication Date: Apr 1987 and Nov 1988\***

**Compliance and Convictions:**

Provincial CONV

This database summarizes the fines and convictions handed down by the Ontario courts beginning in 1989. Companies and individuals named here have been found guilty of environmental offenses in Ontario courts of law.

**Government Publication Date: 1989-Nov 2020**

**Certificates of Property Use:**

Provincial CPU

This is a subset taken from Ontario's Environmental Registry (EBR) database. It will include all CPU's on the registry such as (EPA s. 168.6) - Certificate of Property Use.

**Government Publication Date: 1994-Jan 31, 2020**

**Drill Hole Database:**

Provincial [DRL](#)

The Ontario Drill Hole Database contains information on more than 113,000 percussion, overburden, sonic and diamond drill holes from assessment files on record with the department of Mines and Minerals. Please note that limited data is available for southern Ontario, as it was the last area to be completed. The database was created when surveys submitted to the Ministry were converted in the Assessment File Research Image Database (AFRI) project. However, the degree of accuracy (coordinates) as to the exact location of drill holes is dependent upon the source document submitted to the MNDM. Levels of accuracy used to locate holes are: centering on the mining claim; a sketch of the mining claim; a 1:50,000 map; a detailed company map; or from submitted a "Report of Work".

**Government Publication Date: 1886 - Sep 2020**

**Delisted Fuel Tanks:**

Provincial [DTNK](#)

List of fuel storage tank sites that were once found in - and have since been removed from - the list of fuel storage tanks made available by the regulatory agency under Access to Public Information.

**Government Publication Date: Jul 31, 2020**

**Environmental Activity and Sector Registry:**

Provincial [EASR](#)

On October 31, 2011, a smarter, faster environmental approvals system came into effect in Ontario. The EASR allows businesses to register certain activities with the ministry, rather than apply for an approval. The registry is available for common systems and processes, to which preset rules of operation can be applied. The EASR is currently available for: heating systems, standby power systems and automotive refinishing. Businesses whose activities aren't subject to the EASR may apply for an ECA (Environmental Compliance Approval), Please see our ECA database.

**Government Publication Date: Oct 2011-Dec 31, 2020**

**Environmental Registry:**

Provincial [EBR](#)

The Environmental Registry lists proposals, decisions and exceptions regarding policies, Acts, instruments, or regulations that could significantly affect the environment. Through the Registry, thirteen provincial ministries notify the public of upcoming proposals and invite their comments. For example, if a local business is requesting a permit, license, or certificate of approval to release substances into the air or water; these are notified on the registry. Data includes: Approval for discharge into the natural environment other than water (i.e. Air) - EPA s. 9, Approval for sewage works - OWRA s. 53(1), and EPA s. 27 - Approval for a waste disposal site. For information regarding Permit to Take Water (PTTW), Certificate of Property Use (CPU) and (ORD) Orders please refer to those individual databases.

**Government Publication Date: 1994-Jan 31, 2020**

**Environmental Compliance Approval:**

Provincial [ECA](#)

On October 31, 2011, a smarter, faster environmental approvals system came into effect in Ontario. In the past, a business had to apply for multiple approvals (known as certificates of approval) for individual processes and pieces of equipment. Today, a business either registers itself, or applies for a single approval, depending on the types of activities it conducts. Businesses whose activities aren't subject to the EASR may apply for an ECA. A single ECA addresses all of a business's emissions, discharges and wastes. Separate approvals for air, noise and waste are no longer required. This database will also include Renewable Energy Approvals. For certificates of approval prior to Nov 1st, 2011, please refer to the CA database. For all Waste Disposal Sites please refer to the WDS database.

**Government Publication Date: Oct 2011- Dec 31, 2020**

**Environmental Effects Monitoring:**

Federal [EEM](#)

The Environmental Effects Monitoring program assesses the effects of effluent from industrial or other sources on fish, fish habitat and human usage of fisheries resources. Since 1992, pulp and paper mills have been required to conduct EEM studies under the Pulp and Paper Effluent Regulations. This database provides information on the mill name, geographical location and sub-lethal toxicity data.

**Government Publication Date: 1992-2007\***

**ERIS Historical Searches:**

Private [EHS](#)

ERIS has compiled a database of all environmental risk reports completed since March 1999. Available fields for this database include: site location, date of report, type of report, and search radius. As per all other databases, the ERIS database can be referenced on both the map and "Statistical Profile" page.

**Government Publication Date: 1999-Oct 31, 2020**

**Environmental Issues Inventory System:**

Federal [EIIS](#)

The Environmental Issues Inventory System was developed through the implementation of the Environmental Issues and Remediation Plan. This plan was established to determine the location and severity of contaminated sites on inhabited First Nation reserves, and where necessary, to remediate those that posed a risk to health and safety; and to prevent future environmental problems. The EIIS provides information on the reserve under investigation, inventory number, name of site, environmental issue, site action (Remediation, Site Assessment), and date investigation completed.

**Government Publication Date: 1992-2001\***



**Emergency Management Historical Event:**

Provincial **EMHE**

List of locations of historical occurrences of emergency events, including those assigned to the Ministry of Natural Resources by Order-In-Council (OIC) under the Emergency Management and Civil Protection Act, as well as events where MNR provided requested emergency response assistance. Many of these events will have involved community evacuations, significant structural loss, and/or involvement of MNR emergency response staff. These events fall into one of ten (10) type categories: Dam Failure; Drought / Low Water; Erosion; Flood; Forest Fire; Soil and Bedrock Instability; Petroleum Resource Center Event, EMO Requested Assistance, Continuity of Operations Event, Other Requested Assistance. EMHE record details are reproduced by ERIS under License with the Ontario Ministry of Natural Resources © Queen's Printer for Ontario, 2017.

**Government Publication Date: Dec 31, 2016**

**Environmental Penalty Annual Report:**

Provincial **EPAR**

This database contains data from Ontario's annual environmental penalty report published by the Ministry of the Environment and Climate Change. These reports provide information on environmental penalties for land / water violations issued to companies in one of the nine industrial sectors covered by the Municipal Industrial Strategy for Abatement (MISA) regulations.

**Government Publication Date: Jan 1, 2011 - Dec 31, 2019**

**List of Expired Fuels Safety Facilities:**

Provincial **EXP**

List of facilities and tanks for which there was once a fuel registration. This is not a comprehensive or complete inventory of expired tanks/tank facilities in the province; this listing is a copy of previously registered tanks and facilities obtained under Access to Public Information. Includes private fuel outlets, bulk plants, fuel oil tanks, gasoline stations, marinas, propane filling stations, liquid fuel tanks, piping systems, etc; includes tanks which have been removed from the ground.

Notes: registration was not required for private fuel underground/aboveground storage tanks prior to January 1990, nor for furnace oil tanks prior to May 1, 2002; registration is not required for waste oil tanks in apartments, office buildings, residences, etc., or aboveground gas or diesel tanks. Records are not verified for accuracy or completeness.

**Government Publication Date: Jul 31, 2020**

**Federal Convictions:**

Federal **FCON**

Environment Canada maintains a database referred to as the "Environmental Registry" that details prosecutions under the Canadian Environmental Protection Act (CEPA) and the Fisheries Act (FA). Information is provided on the company name, location, charge date, offence and penalty.

**Government Publication Date: 1988-Jun 2007\***

**Contaminated Sites on Federal Land:**

Federal **FCS**

The Federal Contaminated Sites Inventory includes information on known federal contaminated sites under the custodianship of departments, agencies and consolidated Crown corporations as well as those that are being or have been investigated to determine whether they have contamination arising from past use that could pose a risk to human health or the environment. The inventory also includes non-federal contaminated sites for which the Government of Canada has accepted some or all financial responsibility. It does not include sites where contamination has been caused by, and which are under the control of, enterprise Crown corporations, private individuals, firms or other levels of government. Includes fire training sites and sites at which Per- and Polyfluoroalkyl Substances (PFAS) are a concern.

**Government Publication Date: Jun 2000-Sep 2020**

**Fisheries & Oceans Fuel Tanks:**

Federal **FOFT**

Fisheries & Oceans Canada maintains an inventory of aboveground & underground fuel storage tanks located on Fisheries & Oceans property or controlled by DFO. Our inventory provides information on the site name, location, tank owner, tank operator, facility type, storage tank location, tank contents & capacity, and date of tank installation.

**Government Publication Date: 1964-Sep 2019**

**Federal Identification Registry for Storage Tank Systems (FIRSTS):**

Federal **FRST**

A list of federally regulated Storage tanks from the Federal Identification Registry for Storage Tank Systems (FIRSTS). FIRSTS is Environment and Climate Change Canada's database of storage tank systems subject to the Storage Tank for Petroleum Products and Allied Petroleum Products Regulations. The main objective of the Regulations is to prevent soil and groundwater contamination from storage tank systems located on federal and aboriginal lands. Storage tank systems that do not have a valid identification number displayed in a readily visible location on or near the storage tank system may be refused product delivery.

**Government Publication Date: May 31, 2018**

**Fuel Storage Tank:**

Provincial **FST**

List of registered private and retail fuel storage tanks. This is not a comprehensive or complete inventory of private and retail fuel storage tanks in the province; this listing is a copy of registered private and retail fuel storage tanks, obtained under Access to Public Information.

Notes: registration was not required for private fuel underground/aboveground storage tanks prior to January 1990, nor for furnace oil tanks prior to May 1, 2002; registration is not required for waste oil tanks in apartments, office buildings, residences, etc., or aboveground gas or diesel tanks. Records are not verified for accuracy or completeness.

**Government Publication Date: Jul 31, 2020**

**Fuel Storage Tank - Historic:**

Provincial

[FSTH](#)

The Fuels Safety Branch of the Ontario Ministry of Consumer and Commercial Relations maintained a database of all registered private fuel storage tanks. Public records of private fuel storage tanks are only available since the registration became effective in September 1989. This information is now collected by the Technical Standards and Safety Authority.

**Government Publication Date: Pre-Jan 2010\***

**Ontario Regulation 347 Waste Generators Summary:**

Provincial

[GEN](#)

Regulation 347 of the Ontario EPA defines a waste generation site as any site, equipment and/or operation involved in the production, collection, handling and/or storage of regulated wastes. A generator of regulated waste is required to register the waste generation site and each waste produced, collected, handled, or stored at the site. This database contains the registration number, company name and address of registered generators including the types of hazardous wastes generated. It includes data on waste generating facilities such as: drycleaners, waste treatment and disposal facilities, machine shops, electric power distribution etc. This information is a summary of all years from 1986 including the most currently available data. Some records may contain, within the company name, the phrase "See & Use..." followed by a series of letters and numbers. This occurs when one company is amalgamated with or taken over by another registered company. The number listed as "See & Use", refers to the new ownership and the other identification number refers to the original ownership. This phrase serves as a link between the 2 companies until operations have been fully transferred.

**Government Publication Date: 1986-Jul 31, 2020**

**Greenhouse Gas Emissions from Large Facilities:**

Federal

[GHG](#)

List of greenhouse gas emissions from large facilities made available by Environment Canada. Greenhouse gas emissions in kilotonnes of carbon dioxide equivalents (kt CO<sub>2</sub> eq).

**Government Publication Date: 2013-Dec 2018**

**TSSA Historic Incidents:**

Provincial

[HINC](#)

List of historic incidences of spills and leaks of diesel, fuel oil, gasoline, natural gas, propane, and hydrogen recorded by the TSSA in their previous incident tracking system. The TSSA's Fuels Safety Program administers the Technical Standards & Safety Act 2000, providing fuel-related safety services associated with the safe transportation, storage, handling and use of fuels such as gasoline, diesel, propane, natural gas and hydrogen. Under this Act, the TSSA regulates fuel suppliers, storage facilities, transport trucks, pipelines, contractors and equipment or appliances that use fuels. Records are not verified for accuracy or completeness. This is not a comprehensive or complete inventory of historical fuel spills and leaks in the province. This listing is a copy of the data captured at one moment in time and is hence limited by the record date provided here.

**Government Publication Date: 2006-June 2009\***

**Indian & Northern Affairs Fuel Tanks:**

Federal

[IAFT](#)

The Department of Indian & Northern Affairs Canada (INAC) maintains an inventory of aboveground & underground fuel storage tanks located on both federal and crown land. Our inventory provides information on the reserve name, location, facility type, site/facility name, tank type, material & ID number, tank contents & capacity, and date of tank installation.

**Government Publication Date: 1950-Aug 2003\***

**Fuel Oil Spills and Leaks:**

Provincial

[INC](#)

Listing of spills and leaks of diesel, fuel oil, gasoline, natural gas, propane, and hydrogen reported to the Spills Action Centre (SAC). This is not a comprehensive or complete inventory of fuel-related leaks, spills, and incidents in the province; this listing is a copy of incidents reported to the SAC, obtained under Access to Public Information. Includes incidents from fuel-related hazards such as spills, fires, and explosions. Records are not verified for accuracy or completeness.

**Government Publication Date: Jul 31, 2020**

**Landfill Inventory Management Ontario:**

Provincial

[LIMO](#)

The Landfill Inventory Management Ontario (LIMO) database is updated every year, as the Ministry of the Environment, Conservation and Parks compiles new and updated information. Includes small and large landfills currently operating as well as those which are closed and historic. Operators of larger landfills provide landfill information for the previous operating year to the ministry for LIMO including: estimated amount of total waste received, landfill capacity, estimated total remaining landfill capacity, fill rates, engineering designs, reporting and monitoring details, size of location, service area, approved waste types, leachate of site treatment, contaminant attenuation zone and more. The small landfills include information such as site owner, site location and certificate of approval # and status.

**Government Publication Date: Feb 28, 2019**

**Canadian Mine Locations:**

Private

[MINE](#)

This information is collected from the Canadian & American Mines Handbook. The Mines database is a national database that provides over 290 listings on mines (listed as public companies) dealing primarily with precious metals and hard rocks. Listed are mines that are currently in operation, closed, suspended, or are still being developed (advanced projects). Their locations are provided as geographic coordinates (x, y and/or longitude, latitude). As of 2002, data pertaining to Canadian smelters and refineries has been appended to this database.

**Government Publication Date: 1998-2009\***

**Mineral Occurrences:**

Provincial

[MNR](#)

In the early 70's, the Ministry of Northern Development and Mines created an inventory of approximately 19,000 mineral occurrences in Ontario, in regard to metallic and industrial minerals, as well as some information on building stones and aggregate deposits. Please note that the "Horizontal Positional Accuracy" is approximately +/- 200 m. Many reference elements for each record were derived from field sketches using pace or chain/tape measurements against claim posts or topographic features in the area. The primary limiting factor for the level of positional accuracy is the scale of the source material. The testing of horizontal accuracy of the source materials was accomplished by comparing the plan metric (X and Y) coordinates of that point with the coordinates of the same point as defined from a source of higher accuracy.

**Government Publication Date: 1846-Jan 2020**

**National Analysis of Trends in Emergencies System (NATES):**

Federal

[NATE](#)

In 1974 Environment Canada established the National Analysis of Trends in Emergencies System (NATES) database, for the voluntary reporting of significant spill incidents. The data was to be used to assist in directing the work of the emergencies program. NATES ran from 1974 to 1994. Extensive information is available within this database including company names, place where the spill occurred, date of spill, cause, reason and source of spill, damage incurred, and amount, concentration, and volume of materials released.

**Government Publication Date: 1974-1994\***

**Non-Compliance Reports:**

Provincial

[NCPL](#)

The Ministry of the Environment provides information about non-compliant discharges of contaminants to air and water that exceed legal allowable limits, from regulated industrial and municipal facilities. A reported non-compliance failure may be in regard to a Control Order, Certificate of Approval, Sectoral Regulation or specific regulation/act.

**Government Publication Date: Dec 31, 2018**

**National Defense & Canadian Forces Fuel Tanks:**

Federal

[NDFT](#)

The Department of National Defense and the Canadian Forces maintains an inventory of all aboveground & underground fuel storage tanks located on DND lands. Our inventory provides information on the base name, location, tank type & capacity, tank contents, tank class, date of tank installation, date tank last used, and status of tank as of May 2001. This database will no longer be updated due to the new National Security protocols which have prohibited any release of this database.

**Government Publication Date: Up to May 2001\***

**National Defense & Canadian Forces Spills:**

Federal

[NDSP](#)

The Department of National Defense and the Canadian Forces maintains an inventory of spills to land and water. All spill sites have been classified under the "Transportation of Dangerous Goods Act - 1992". Our inventory provides information on the facility name, location, spill ID #, spill date, type of spill, as well as the quantity of substance spilled & recovered.

**Government Publication Date: Mar 1999-Apr 2018**

**National Defence & Canadian Forces Waste Disposal Sites:**

Federal

[NDWD](#)

The Department of National Defence and the Canadian Forces maintains an inventory of waste disposal sites located on DND lands. Where available, our inventory provides information on the base name, location, type of waste received, area of site, depth of site, year site opened/closed and status.

**Government Publication Date: 2001-Apr 2007\***

**National Energy Board Pipeline Incidents:**

Federal

[NEBI](#)

Locations of pipeline incidents from 2008 to present, made available by the Canada Energy Regulator (CER) - previously the National Energy Board (NEB). Includes incidents reported under the Onshore Pipeline Regulations and the Processing Plant Regulations related to pipelines under federal jurisdiction, does not include incident data related to pipelines under provincial or territorial jurisdiction.

**Government Publication Date: 2008-Dec 31, 2020**

**National Energy Board Wells:**

Federal

[NEBP](#)

The NEBW database contains information on onshore & offshore oil and gas wells that are outside provincial jurisdiction(s) and are thereby regulated by the National Energy Board. Data is provided regarding the operator, well name, well ID No./UWI, status, classification, well depth, spud and release date.

**Government Publication Date: 1920-Feb 2003\***

**National Environmental Emergencies System (NEES):**

Federal

NEES

In 2000, the Emergencies program implemented NEES, a reporting system for spills of hazardous substances. For the most part, this system only captured data from the Atlantic Provinces, some from Quebec and Ontario and a portion from British Columbia. Data for Alberta, Saskatchewan, Manitoba and the Territories was not captured. However, NEES is also a repository for previous Environment Canada spill datasets. NEES is composed of the historic datasets ' or Trends ' which dates from approximately 1974 to present. NEES Trends is a compilation of historic databases, which were merged and includes data from NATES (National Analysis of Trends in Emergencies System), ARTS (Atlantic Regional Trends System), and NEES. In 2001, the Emergencies Program determined that variations in reporting regimes and requirements between federal and provincial agencies made national spill reporting and trend analysis difficult to achieve. As a consequence, the department has focused efforts on capturing data on spills of substances which fall under its legislative authority only (CEPA and FA). As such, the NEES database will be decommissioned in December 2004.

**Government Publication Date: 1974-2003\***

**National PCB Inventory:**

Federal

NPCB

Environment Canada's National PCB inventory includes information on in-use PCB containing equipment in Canada including federal, provincial and private facilities. Federal out-of-service PCB containing equipment and PCB waste owned by the federal government or by federally regulated industries such as airlines, railway companies, broadcasting companies, telephone and telecommunications companies, pipeline companies, etc. are also listed. Although it is not Environment Canada's mandate to collect data on non-federal PCB waste, the National PCB inventory includes some information on provincial and private PCB waste and storage sites. Some addresses provided may be Head Office addresses and are not necessarily the location of where the waste is being used or stored.

**Government Publication Date: 1988-2008\***

**National Pollutant Release Inventory:**

Federal

NPRI

Environment Canada has defined the National Pollutant Release Inventory ("NPRI") as a federal government initiative designed to collect comprehensive national data regarding releases to air, water, or land, and waste transfers for recycling for more than 300 listed substances.

**Government Publication Date: 1993-May 2017**

**Oil and Gas Wells:**

Private

OGWE

The Nickle's Energy Group (publisher of the Daily Oil Bulletin) collects information on drilling activity including operator and well statistics. The well information database includes name, location, class, status and depth. The main Nickle's database is updated on a daily basis, however, this database is updated on a monthly basis. More information is available at [www.nickles.com](http://www.nickles.com).

**Government Publication Date: 1988-Aug 31, 2020**

**Ontario Oil and Gas Wells:**

Provincial

OOGW

In 1998, the MNR handed over to the Ontario Oil, Gas and Salt Resources Corporation, the responsibility of maintaining a database of oil and gas wells drilled in Ontario. The OGSR Library has over 20,000+ wells in their database. Information available for all wells in the ERIS database include well owner/operator, location, permit issue date, and well cap date, license No., status, depth and the primary target (rock unit) of the well being drilled. All geology/stratigraphy table information, plus all water table information is also provide for each well record.

**Government Publication Date: 1800-Jun 2020**

**Inventory of PCB Storage Sites:**

Provincial

OPCB

The Ontario Ministry of Environment, Waste Management Branch, maintains an inventory of PCB storage sites within the province. Ontario Regulation 11/82 (Waste Management - PCB) and Regulation 347 (Generator Waste Management) under the Ontario EPA requires the registration of inactive PCB storage equipment and/or disposal sites of PCB waste with the Ontario Ministry of Environment. This database contains information on: 1) waste quantities; 2) major and minor sites storing liquid or solid waste; and 3) a waste storage inventory.

**Government Publication Date: 1987-Oct 2004; 2012-Dec 2013**

**Orders:**

Provincial

ORD

This is a subset taken from Ontario's Environmental Registry (EBR) database. It will include all Orders on the registry such as (EPA s. 17) - Order for remedial work, (EPA s. 18) - Order for preventative measures, (EPA s. 43) - Order for removal of waste and restoration of site, (EPA s. 44) - Order for conformity with Act for waste disposal sites, (EPA s. 136) - Order for performance of environmental measures.

**Government Publication Date: 1994-Jan 31, 2020**

**Canadian Pulp and Paper:**

Private

PAP

This information is part of the Pulp and Paper Canada Directory. The Directory provides a comprehensive listing of the locations of pulp and paper mills and the products that they produce.

**Government Publication Date: 1999, 2002, 2004, 2005, 2009-2014**

**Parks Canada Fuel Storage Tanks:**

Federal

PCFT

Canadian Heritage maintains an inventory of known fuel storage tanks operated by Parks Canada, in both National Parks and at National Historic Sites. The database details information on site name, location, tank install/removal date, capacity, fuel type, facility type, tank design and owner/operator.

**Government Publication Date: 1920-Jan 2005\***

**Pesticide Register:**

Provincial PES

The Ontario Ministry of the Environment and Climate Change maintains a database of licensed operators and vendors of registered pesticides.

**Government Publication Date: Oct 2011-Dec 31, 2020**

**Pipeline Incidents:**

Provincial PINC

List of pipeline incidents (strikes, leaks, spills). This is not a comprehensive or complete inventory of pipeline incidents in the province; this listing in an historical copy of records previously obtained under Access to Public Information. Records are not verified for accuracy or completeness.

**Government Publication Date: Oct 31, 2020**

**Private and Retail Fuel Storage Tanks:**

Provincial PRT

The Fuels Safety Branch of the Ontario Ministry of Consumer and Commercial Relations maintained a database of all registered private fuel storage tanks and licensed retail fuel outlets. This database includes an inventory of locations that have gasoline, oil, waste oil, natural gas and/or propane storage tanks on their property. The MCCR no longer collects this information. This information is now collected by the Technical Standards and Safety Authority (TSSA).

**Government Publication Date: 1989-1996\***

**Permit to Take Water:**

Provincial PTTW

This is a subset taken from Ontario's Environmental Registry (EBR) database. It will include all PTTW's on the registry such as OWRA s. 34 - Permit to take water.

**Government Publication Date: 1994-Jan 31, 2020**

**Ontario Regulation 347 Waste Receivers Summary:**

Provincial REC

Part V of the Ontario Environmental Protection Act ("EPA") regulates the disposal of regulated waste through an operating waste management system or a waste disposal site operated or used pursuant to the terms and conditions of a Certificate of Approval or a Provisional Certificate of Approval. Regulation 347 of the Ontario EPA defines a waste receiving site as any site or facility to which waste is transferred by a waste carrier. A receiver of regulated waste is required to register the waste receiving facility. This database represents registered receivers of regulated wastes, identified by registration number, company name and address, and includes receivers of waste such as: landfills, incinerators, transfer stations, PCB storage sites, sludge farms and water pollution control plants. This information is a summary of all years from 1986 including the most currently available data.

**Government Publication Date: 1986-2016**

**Record of Site Condition:**

Provincial RSC

The Record of Site Condition (RSC) is part of the Ministry of the Environment's Brownfields Environmental Site Registry. Protection from environmental cleanup orders for property owners is contingent upon documentation known as a record of site condition (RSC) being filed in the Environmental Site Registry. In order to file an RSC, the property must have been properly assessed and shown to meet the soil, sediment and groundwater standards appropriate for the use (such as residential) proposed to take place on the property. The Record of Site Condition Regulation (O. Reg. 153/04) details requirements related to site assessment and clean up.

RSCs filed after July 1, 2011 will also be included as part of the new (O.Reg. 511/09).

**Government Publication Date: 1997-Sept 2001, Oct 2004-Jan 2021**

**Retail Fuel Storage Tanks:**

Private RST

This database includes an inventory of retail fuel outlet locations (including marinas) that have on their property gasoline, oil, waste oil, natural gas and / or propane storage tanks.

**Government Publication Date: 1999-Dec 31, 2020**

**Scott's Manufacturing Directory:**

Private SCT

Scott's Directories is a data bank containing information on over 200,000 manufacturers across Canada. Even though Scott's listings are voluntary, it is the most comprehensive database of Canadian manufacturers available. Information concerning a company's address, plant size, and main products are included in this database.

**Government Publication Date: 1992-Mar 2011\***

**Ontario Spills:**

Provincial SPL

List of spills and incidents made available the Ministry of the Environment, Conservation and Parks. This database identifies information such as location (approximate), type and quantity of contaminant, date of spill, environmental impact, cause, nature of impact, etc. Information from 1988-2002 was part of the ORIS (Occurrence Reporting Information System). The SAC (Spills Action Centre) handles all spills reported in Ontario. Regulations for spills in Ontario are part of the MOE's Environmental Protection Act, Part X.

**Government Publication Date: 1988-Mar 2020; Jul 2020 - Aug 2020**

**Wastewater Discharger Registration Database:**

Provincial [SRDS](#)

Information under this heading is combination of the following 2 programs. The Municipal/Industrial Strategy for Abatement (MISA) division of the Ontario Ministry of Environment maintained a database of all direct dischargers of toxic pollutants within nine sectors including: Electric Power Generation; Mining; Petroleum Refining; Organic Chemicals; Inorganic Chemicals; Pulp & Paper; Metal Casting; Iron & Steel; and Quarries. All sampling information is now collected and stored within the Sample Result Data Store (SRDS).

**Government Publication Date: 1990-Dec 31, 2017**

**Anderson's Storage Tanks:**

Private [TANK](#)

The information provided in this database was collected by examining various historical documents, which identified the location of former storage tanks, containing substances such as fuel, water, gas, oil, and other various types of miscellaneous products. Information is available in regard to business operating at tank site, tank location, permit year, permit & installation type, no. of tanks installed & configuration and tank capacity. Data contained within this database pertains only to the city of Toronto and is not warranted to be complete, exhaustive or authoritative. The information was collected for research purposes only.

**Government Publication Date: 1915-1953\***

**Transport Canada Fuel Storage Tanks:**

Federal [TCFT](#)

List of fuel storage tanks currently or previously owned or operated by Transport Canada. This inventory also includes tanks on The Pickering Lands, which refers to 7,530 hectares (18,600 acres) of land in Pickering, Markham, and Uxbridge owned by the Government of Canada since 1972; properties on this land has been leased by the government since 1975, and falls under the Site Management Policy of Transport Canada, but is administered by Public Works and Government Services Canada. This inventory provides information on the site name, location, tank age, capacity and fuel type.

**Government Publication Date: 1970 - Dec 2020**

**Variations for Abandonment of Underground Storage Tanks:**

Provincial [VAR](#)

Listing of variances granted for storage tank abandonment. This is not a comprehensive or complete inventory of tank abandonment variances in the province; this listing is a copy of tank abandonment variance records previously obtained under Access to Public Information. In Ontario, registered underground storage tanks must be removed within two years of disuse; if removal of a tank is not feasible, an application may be sought for a variance from this code requirement.

Records are not verified for accuracy or completeness.

**Government Publication Date: Jul 31, 2020**

**Waste Disposal Sites - MOE CA Inventory:**

Provincial [WDS](#)

The Ontario Ministry of Environment, Waste Management Branch, maintains an inventory of known open (active or inactive) and closed disposal sites in the Province of Ontario. Active sites maintain a Certificate of Approval, are approved to receive and are receiving waste. Inactive sites maintain Certificate(s) of Approval but are not receiving waste. Closed sites are not receiving waste. The data contained within this database was compiled from the MOE's Certificate of Approval database. Locations of these sites may be cross-referenced to the Anderson database described under ERIS's Private Source Database section, by the CA number. All new Environmental Compliance Approvals handed out after Oct 31, 2011 for Waste Disposal Sites will still be found in this database.

**Government Publication Date: Oct 2011-Dec 31, 2020**

**Waste Disposal Sites - MOE 1991 Historical Approval Inventory:**

Provincial [WDSH](#)

In June 1991, the Ontario Ministry of Environment, Waste Management Branch, published the "June 1991 Waste Disposal Site Inventory", of all known active and closed waste disposal sites as of October 30th, 1990. For each "active" site as of October 31st 1990, information is provided on site location, site/CA number, waste type, site status and site classification. For each "closed" site as of October 31st 1990, information is provided on site location, site/CA number, closure date and site classification. Locations of these sites may be cross-referenced to the Anderson database described under ERIS's Private Source Database section, by the CA number.

**Government Publication Date: Up to Oct 1990\***

**Water Well Information System:**

Provincial [WWIS](#)

This database describes locations and characteristics of water wells found within Ontario in accordance with Regulation 903. It includes such information as coordinates, construction date, well depth, primary and secondary use, pump rate, static water level, well status, etc. Also included are detailed stratigraphy information, approximate depth to bedrock and the approximate depth to the water table.

**Government Publication Date: Apr 30, 2020**



# Definitions

**Database Descriptions:** This section provides a detailed explanation for each database including: source, information available, time coverage, and acronyms used. They are listed in alphabetic order.

**Detail Report:** This is the section of the report which provides the most detail for each individual record. Records are summarized by location, starting with the project property followed by records in closest proximity.

**Distance:** The distance value is the distance between plotted points, not necessarily the distance between the sites' boundaries. All values are an approximation.

**Direction:** The direction value is the compass direction of the site in respect to the project property and/or center point of the report.

**Elevation:** The elevation value is taken from the location at which the records for the site address have been plotted. All values are an approximation. Source: Google Elevation API.

**Executive Summary:** This portion of the report is divided into 3 sections:

'Report Summary'- Displays a chart indicating how many records fall on the project property and, within the report search radii.

'Site Report Summary'-Project Property'- This section lists all the records which fall on the project property. For more details, see the 'Detail Report' section.

'Site Report Summary-Surrounding Properties'- This section summarizes all records on adjacent properties, listing them in order of proximity from the project property. For more details, see the 'Detail Report' section.

**Map Key:** The map key number is assigned according to closest proximity from the project property. Map Key numbers always start at #1. The project property will always have a map key of '1' if records are available. If there is a number in brackets beside the main number, this will indicate the number of records on that specific property. If there is no number in brackets, there is only one record for that property.

The symbol and colour used indicates 'elevation': the red inverted triangle will dictate 'ERIS Sites with Lower Elevation', the yellow triangle will dictate 'ERIS Sites with Higher Elevation' and the orange square will dictate 'ERIS Sites with Same Elevation.'

**Unplottables:** These are records that could not be mapped due to various reasons, including limited geographic information. These records may or may not be in your study area, and are included as reference.



# **APPENDIX 3**

## **QUALIFICATIONS OF ASSESSORS**

## POSITION

Intermediate Environmental Engineer

## EDUCATION

Carleton University  
M.A.Sc., Environmental Engineering, 2013  
B.Eng., Environmental Engineering, 2008

## MEMBERSHIPS & AWARDS

Ontario Professional Engineers Association (EIT)  
NSERC Industry R&D Scholarship

## EXPERIENCE

*2018 – Present*

**Paterson Group Inc.**

Consulting Engineers  
Geotechnical and Environmental Division  
Environmental Engineer

*2014 – 2015*

**Thurber Engineering Limited**

Oil Sand Tailings Group  
Tailings Engineer

*2009 – 2014*

**Carleton University**

Department of Civil & Environmental Engineering  
Research Engineer, Research Assistant & Teaching Assistant

*2008 – 2009*

**SLR Consulting Limited**

Contaminated Sites  
Junior Environmental Engineer

## SELECTED LIST OF PROJECTS

Phase I & II Environmental Site Assessments – NRC, Kingston  
Remediation – National Capital Region, Saskatchewan  
Multi-lift and dry-stacking pilot programs – Northern Alberta  
Polymer amended oil sand tailings – Northern Alberta  
Hydraulic cut-off wall – Allen, Saskatchewan  
Cemented paste backfill systems – Northern Ontario

Geotechnical  
Engineering

Environmental  
Engineering

Hydrogeology

Geological  
Engineering

Materials Testing

Building Science

Archaeological  
Services

## POSITION

Associate and Supervisor of the Environmental Division  
Senior Environmental/Geotechnical Engineer

## EDUCATION

Queen's University, B.A.Sc.Eng, 1991  
Geotechnical / Geological Engineering

## MEMBERSHIPS

Ottawa Geotechnical Group  
Professional Engineers of Ontario

## EXPERIENCE

*1991 to Present*

### **Paterson Group Inc.**

Associate and Senior Environmental/Geotechnical Engineer  
Environmental and Geotechnical Division  
Supervisor of the Environmental Division

## SELECT LIST OF PROJECTS

Mary River Exploration Mine Site - Northern Baffin Island  
Agricultural Supply Facilities - Eastern Ontario  
Laboratory Facility – Edmonton (Alberta)  
Ottawa International Airport - Contaminant Migration Study - Ottawa  
Richmond Road Reconstruction - Ottawa  
Billings Hurdman Interconnect - Ottawa  
Bank Street Reconstruction - Ottawa  
Environmental Review – Various Laboratories across Canada - CFIA  
Dwyer Hill Training Centre – Ottawa  
Nortel Networks Environmental Monitoring - Carling Campus – Ottawa  
Remediation Program - Block D Lands – Kingston  
Investigation of former landfill sites – City of Ottawa  
Record of Site Condition for Railway Lands – North Bay  
Commercial Properties – Guelph and Brampton  
Brownfields Remediation – Alcan Site - Kingston  
Montreal Road Reconstruction - Ottawa  
Appleford Street Residential Development - Ottawa  
Remediation Program - Ottawa Train Yards  
Remediation Program - Bayshore and Heron Gate  
Gladstone Avenue Reconstruction – Ottawa  
Somerset Avenue West Reconstruction - Ottawa