

NOTE:  
A All dimensions are in millimetres unless otherwise shown.

ONTARIO PROVINCIAL STANDARD DRAWING Nov 2006 Rev 1  
**LIGHT-DUTY SILT FENCE BARRIER**  
 OPSD 219.110

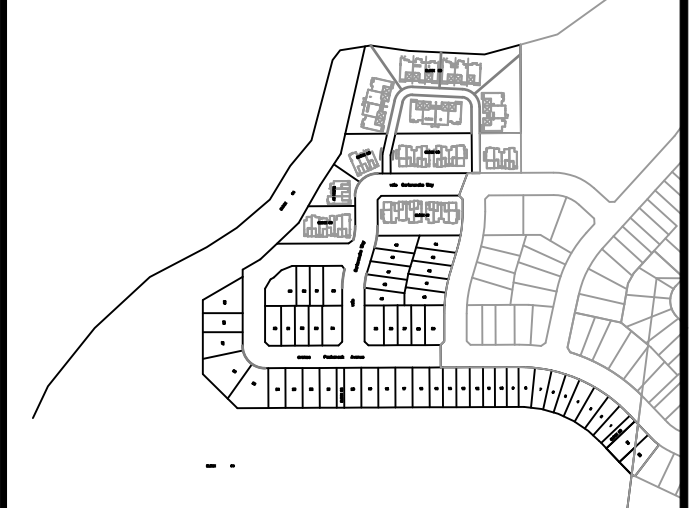
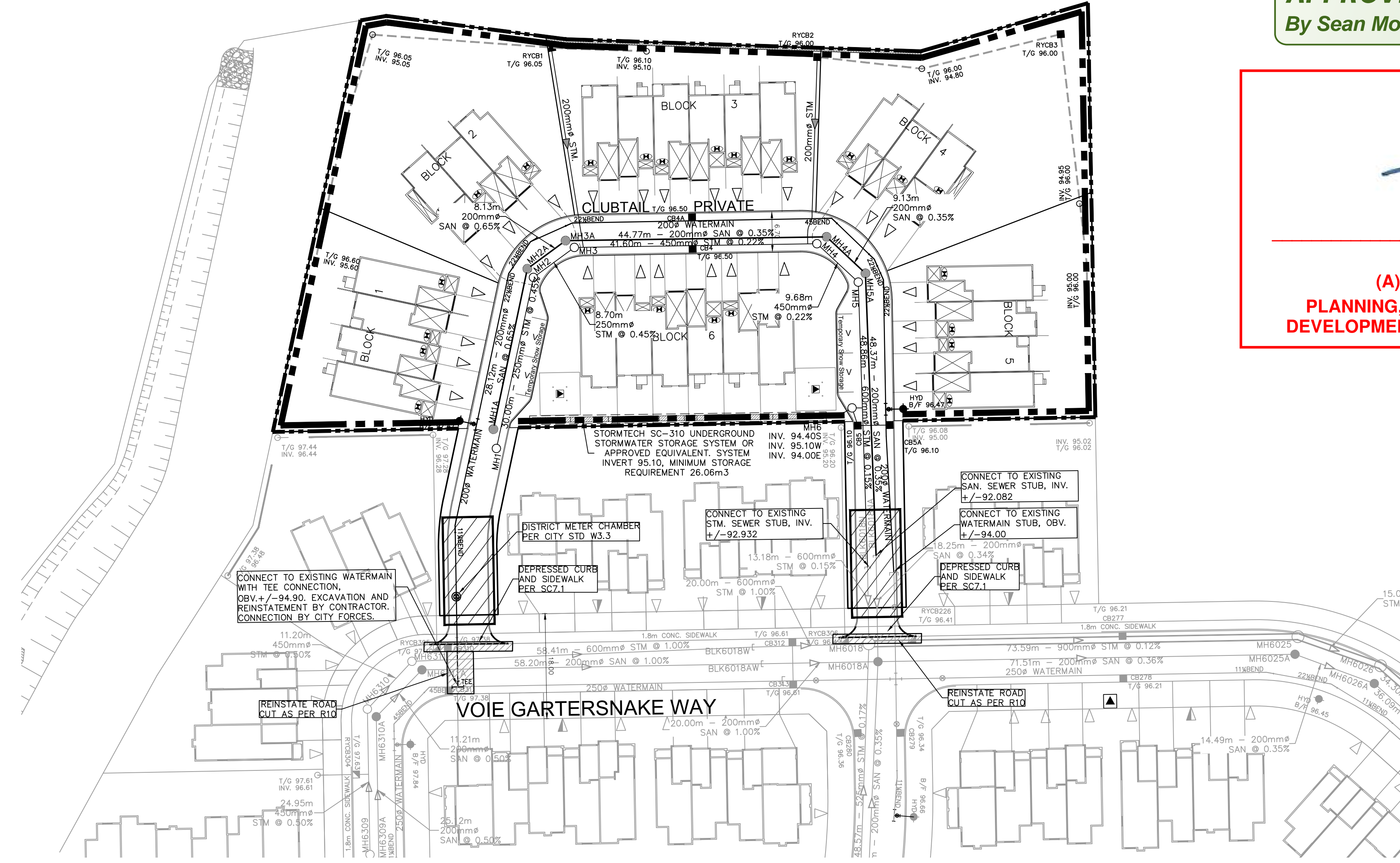
- NOTES:**
- THE CONTRACTOR SHALL IMPLEMENT BEST MANAGEMENT PRACTICES TO PROVIDE FOR PROTECTION OF THE AREA DRAINAGE SYSTEM AND THE RECEIVING WATERCOURSE, DURING CONSTRUCTION ACTIVITIES. THE CONTRACTOR ACKNOWLEDGES THAT FAILURE TO IMPLEMENT APPROPRIATE EROSION AND SEDIMENT CONTROL MEASURES MAY BE SUBJECT TO PENALTIES IMPOSED BY ANY APPLICABLE REGULATORY AGENCY.
  - SILT FENCE TO BE ERECTED PRIOR TO EARTH WORKS BEING COMMENCED. SILT FENCE TO BE MAINTAINED UNTIL VEGETATION IS ESTABLISHED OR UNTIL START OF SUBSEQUENT PHASE.
  - STRAW BALE SEDIMENT TRAPS TO BE CONSTRUCTED IN EXISTING ROAD SIDE DITCHES. TRAPS TO REMAIN AND BE MAINTAINED UNTIL VEGETATION IS ESTABLISHED.
  - SILT SACK TO BE PLACED AND MAINTAINED UNDER COVER OF ALL CATCHBASINS. GEOTEXTILE SILT SACK IN STREET C/S TO REMAIN UNTIL ALL CURBS ARE CONSTRUCTED. GEOTEXTILE FABRIC IN RYCBs TO REMAIN UNTIL VEGETATION IS ESTABLISHED. ALL CATCHBASINS TO BE REGULARLY INSPECTED AND CLEANED, AS NECESSARY, UNTIL SOD AND CURBS ARE CONSTRUCTED.
  - CONTRACTOR TO PROVIDE DETAILS ON LOCATION(S) AND DESIGN OF DEWATERING TRAP(S) PRIOR TO COMMENCING WORK. CONTRACTOR ALSO RESPONSIBLE FOR MAINTAINING TRAP(S) AND ADJUSTING SIZE(S) IF DEEMED REQUIRED BY THE ENGINEER DURING CONSTRUCTION.
  - CONTRACTOR TO PROTECT EXISTING CATCHBASINS WITH FILTER CLOTH UNDER THE COVERS TO TRAP SEDIMENTATION. REFER TO IDENTIFIED STRUCTURES.
  - THIS IS A "LIVING DOCUMENT" AND MAY BE MODIFIED IN THE EVENT THE PROPOSED CONTROL MEASURES ARE INSUFFICIENT.

- LEGEND:**
- Light duty silt fence as per OPSD-219.110
  - Snow fence
  - Straw bale check dam as per OPSD-219.180
  - Rock check dam as per OPSD-219.210
  - Silt sack placed under existing CB cover
  - Temporary mud mat 0.15m thick 50mm clear stone on non woven filter cloth

**APPROVED**  
 By Sean Moore at 3:55 pm, Dec 09, 2021

*SM*

**SEAN MOORE**  
 (A) MANAGER, SOUTH BRANCH  
 PLANNING, INFRASTRUCTURE & ECONOMIC  
 DEVELOPMENT DEPARTMENT, CITY OF OTTAWA

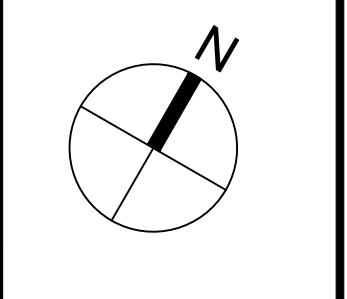



14			
13			
12			
11			
10			
9			
8			
7			
6			
5			
4	REVISED PER CITY COMMENTS	D.G.Y.	2021.08.29
3	ISSUED FOR TENDER	D.G.Y.	2021.09.16
2	REVISED PER CITY COMMENTS	D.G.Y.	2021.08.24
1	SUBMISSION No.1 FOR CITY REVIEW	D.G.Y.	2021.05.13
No.	REVISIONS	By	Date

**LEITRIM SOUTH HOLDINGS INC.**

**IBI GROUP**  
 400 - 333 Preston Street  
 Ottawa ON K1S 5N4 Canada  
 tel 613 225 1311 fax 613 225 9868  
 ibigroup.com

Project Title  
**pathways**  
 at FINDLAY CREEK  
 BLOCK 60



Drawing Title  
**SEDIMENT & EROSION CONTROL PLAN**

Scale  
 1:500

Design	R.M.	Date	OCTOBER 2020
Drawn	M.M.	Checked	K.H.
Project No.	125506	Drawing No.	900

A:\25506\_Panorama\070\_Production\03\_Plan\04\_CAD\Sheet\000-SEDIMENT & EROSION.dwg Layout Name: 900\_Plan\_04.dwg AIA STANDARD - FULL C/B Plot Scale: 1:25.4 Printed At: 2021-09-29 10:59:29 User: Sean Moore Date: 2021-09-29