

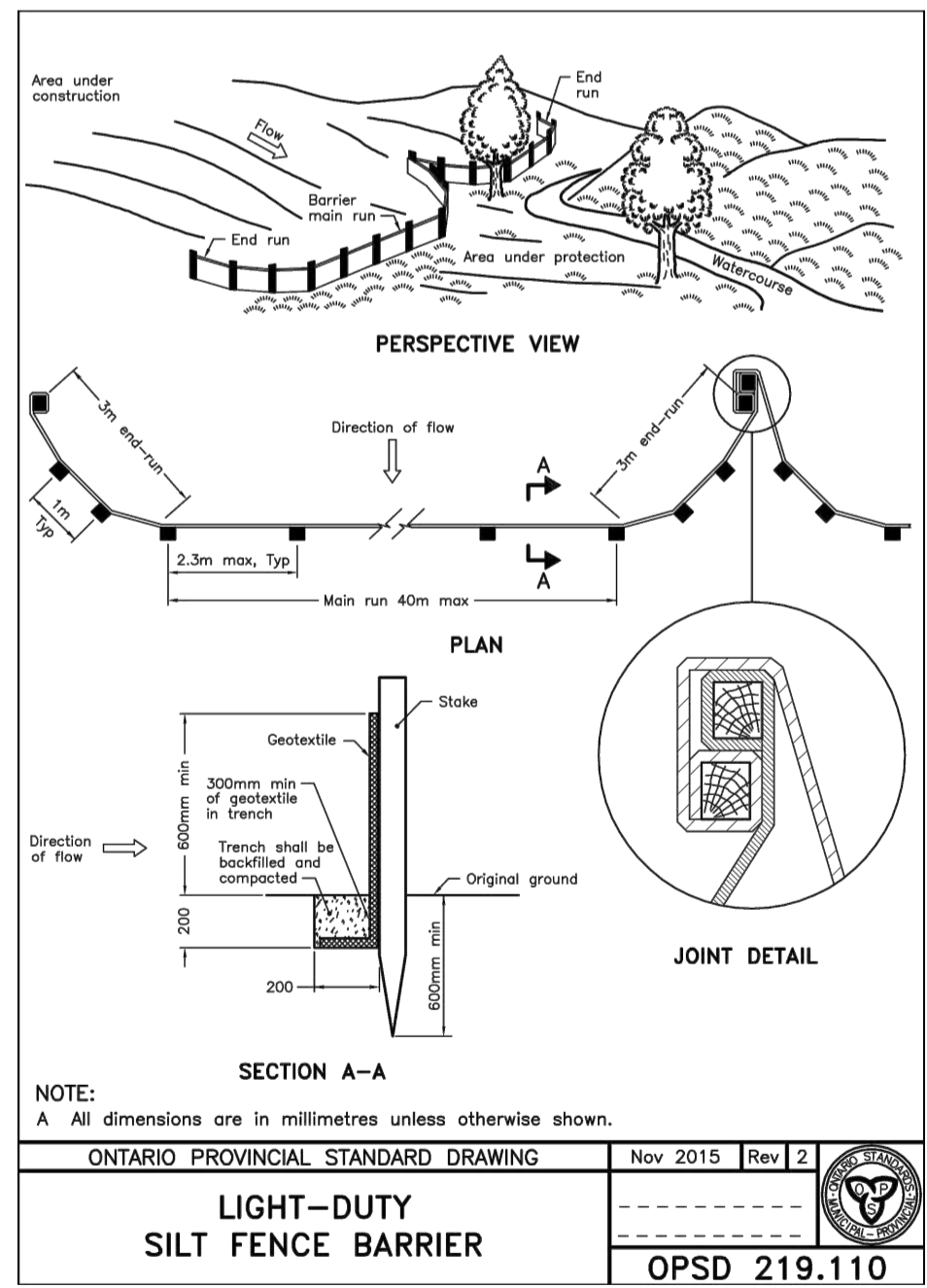
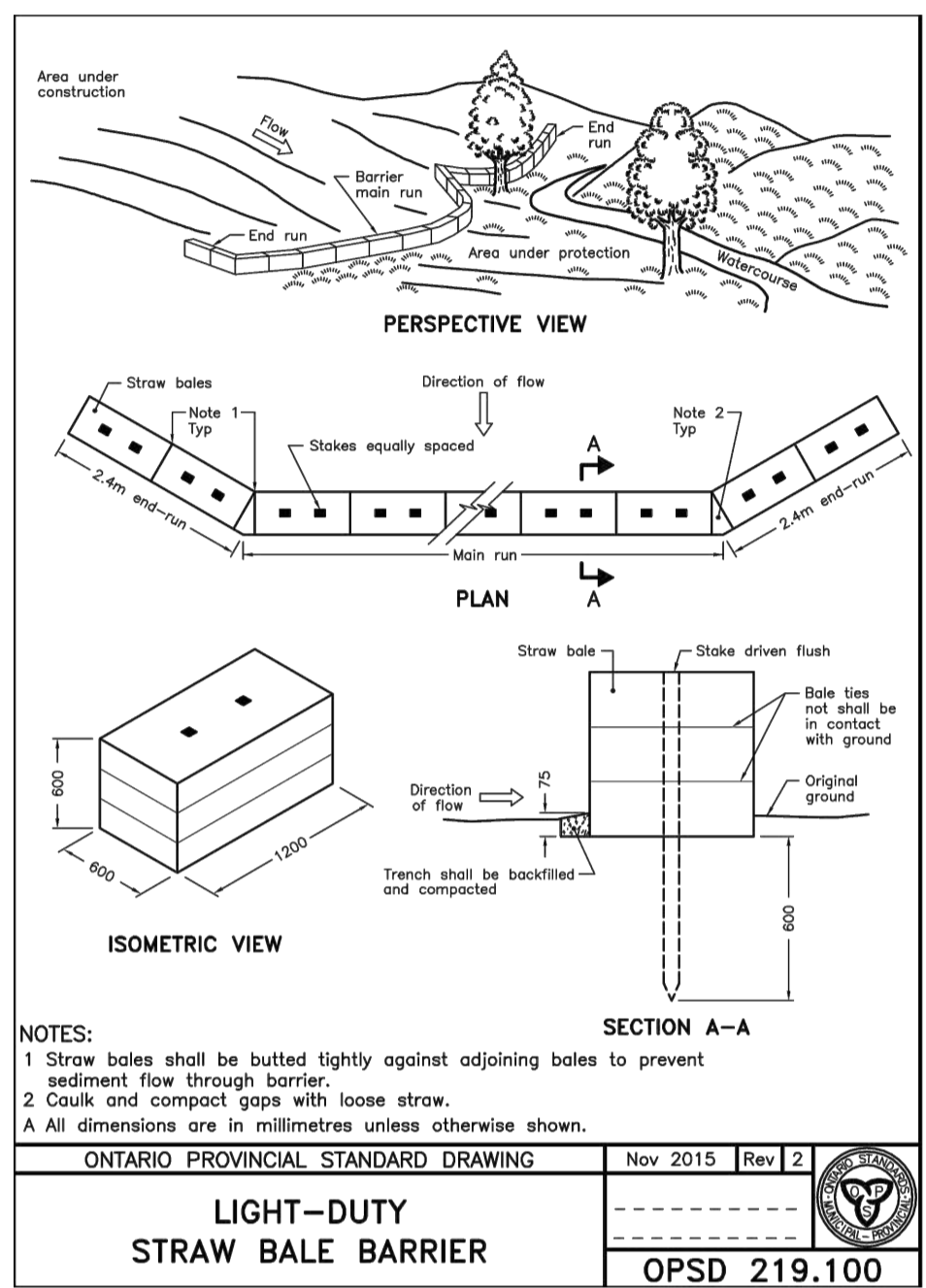
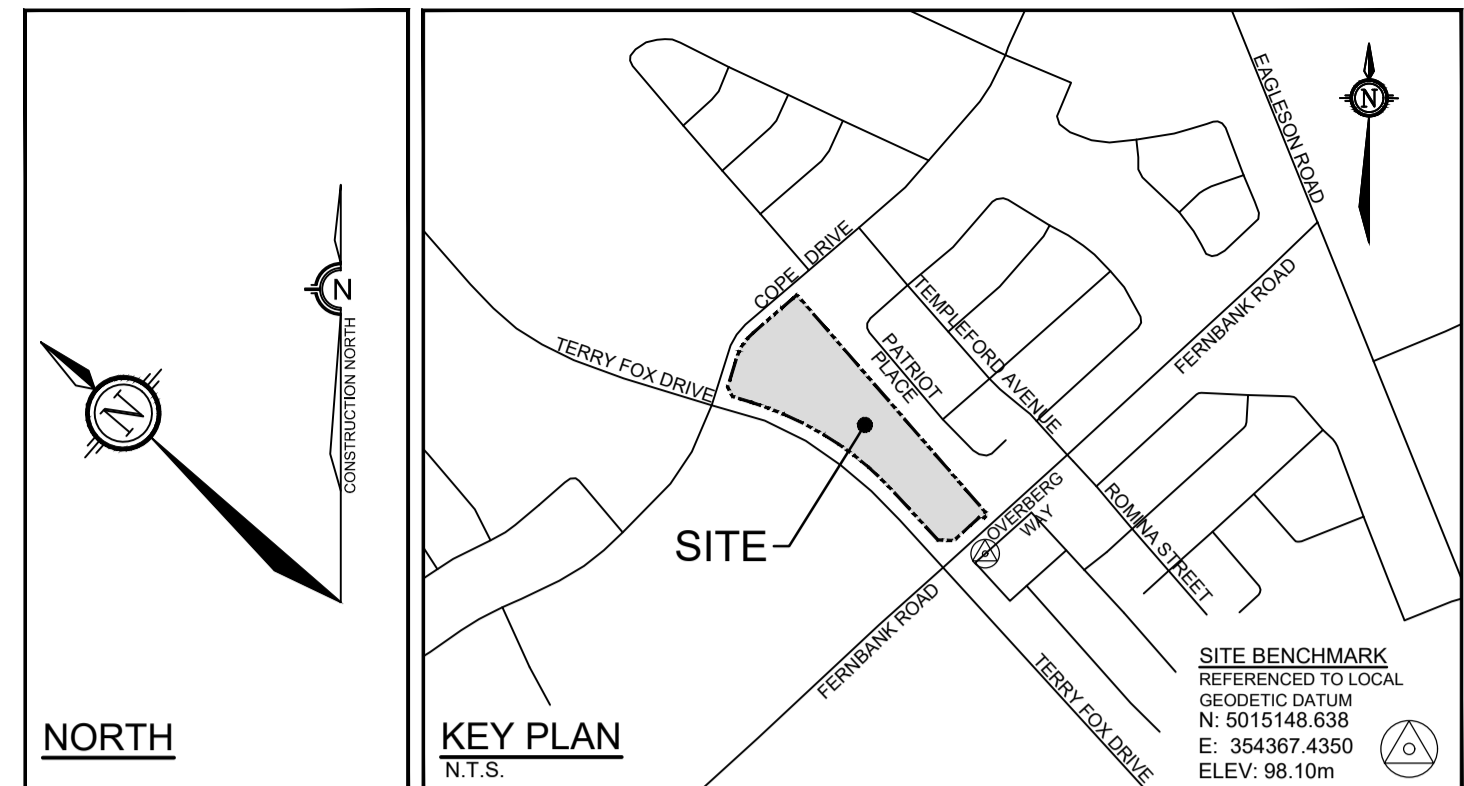
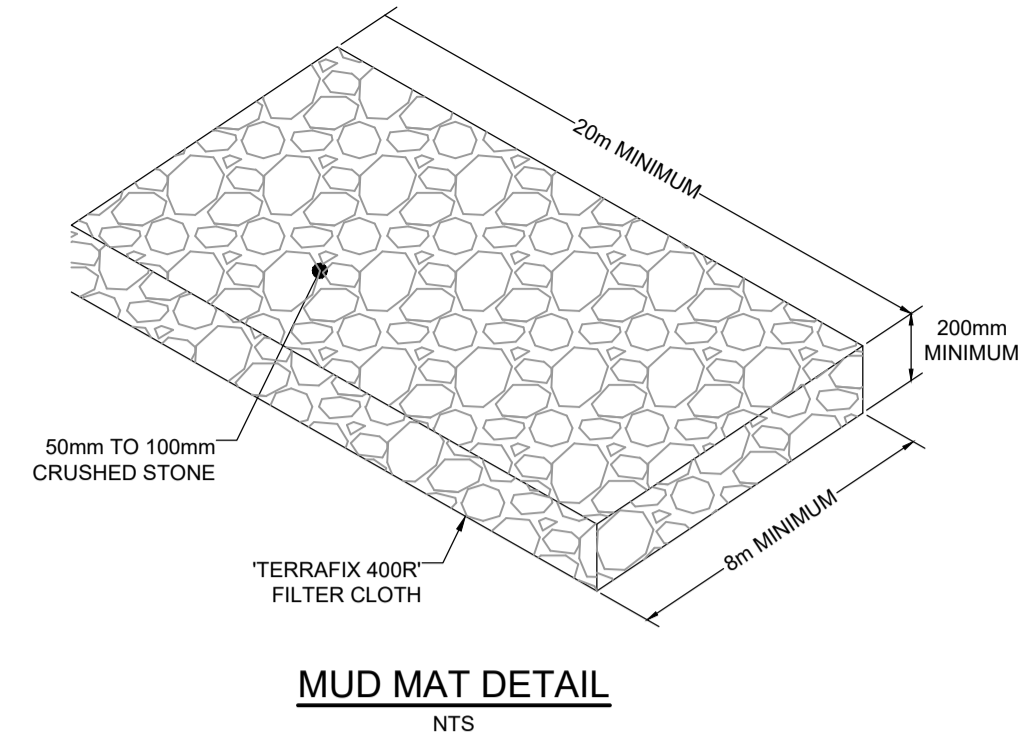
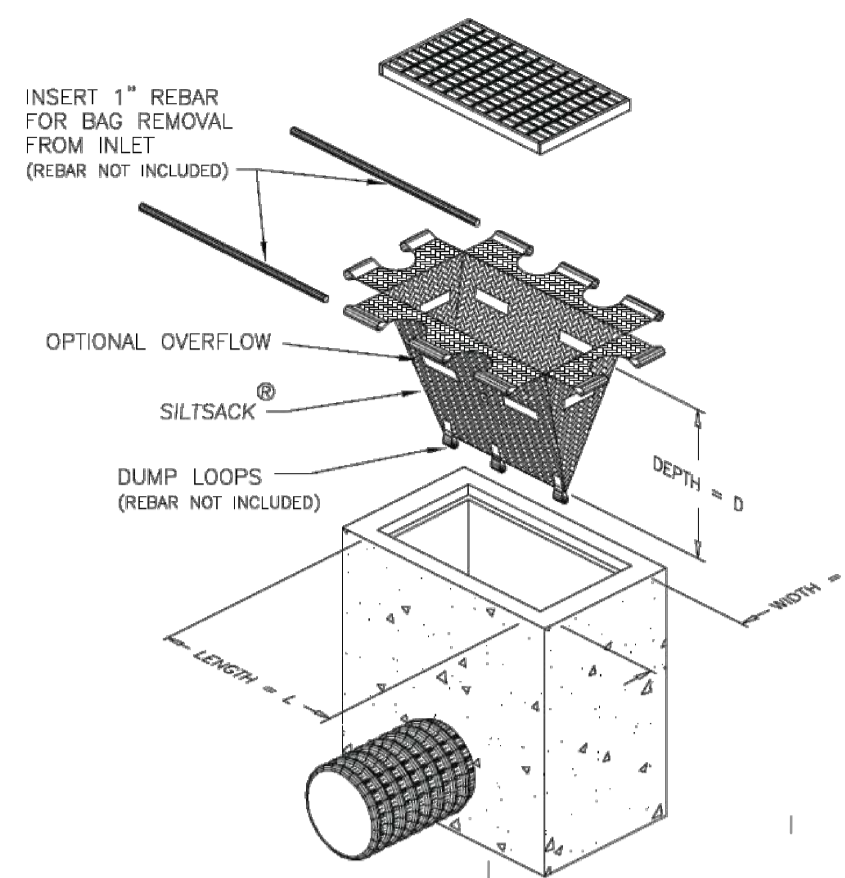
APPROVED
By Allison Hamlin at 12:43 pm, Jun 02, 2022

Allison Hamlin

ALLISON HAMLIN
MANAGER (A), DEVELOPMENT REVIEW WEST
PLANNING, REAL ESTATE & ECONOMIC DEVELOPMENT
DEPARTMENT, CITY OF OTTAWA

LEGEND

- SITE BOUNDARY
- MAXIMUM 3:1 SIDESLOPE
- PROPOSED CENTRELINE SWALE
- PROPOSED HYDRANT LOCATION
- PROPOSED SANITARY MANHOLE
- PROPOSED STORM MANHOLE
- PROPOSED CATCHBASIN MANHOLE INSERT
- PROPOSED CATCHBASIN INSERT
- PROPOSED SILT FENCE (SEE OPSD 219.110)
- PROPOSED MUD MAT
- PROPOSED STRAW BALE (SEE OPSD 219.180)

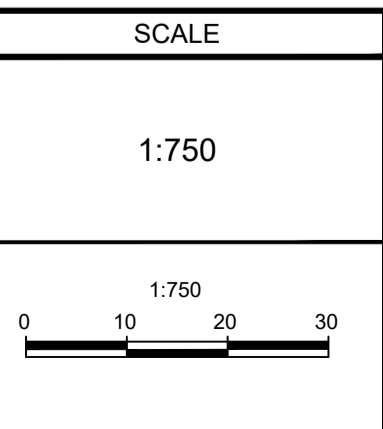


REFER TO 121011-NLD FOR ADDITIONAL NOTES

NOTE:
THE POSITION OF ALL POLE LINES, CONDUITS, WATERMANS, SEWERS AND OTHER UNDERGROUND AND OVERGROUND UTILITIES AND STRUCTURES IS NOT NECESSARILY SHOWN ON THE CONTRACT DRAWINGS, AND WHERE SHOWN, THE ACCURACY OF THE POSITION OF SUCH UTILITIES AND STRUCTURES IS NOT GUARANTEED. BEFORE STARTING WORK, DETERMINE THE EXACT LOCATION OF ALL SUCH UTILITIES AND STRUCTURES AND ASSUME ALL LIABILITY FOR DAMAGE TO THEM.

No.	REVISION	DATE	BY
3.	REVISED PER CITY COMMENTS	FEB 17/22	DDB
2.	REVISED PER CITY COMMENTS	NOV 5/21	DDB
1.	ISSUED FOR CITY OF OTTAWA REVIEW	JUN 2/21	DDB

DESIGN	DDB
CHECKED	MSP
DRAWN	AE
CHECKED	DDB
APPROVED	MSP



NOVATECH
Engineers, Planners & Landscape Architects
Suite 200, 240 Michael Cowpland Drive
Ottawa, Ontario, Canada K2M 1P6
Telephone (613) 254-9643
Facsimile (613) 254-5867
Website www.novatech-eng.com

CITY OF OTTAWA 5331 FERNBANK ROAD FERNBANK ZENS		PROJECT No. 121011-00
DRAWING NAME EROSION AND SEDIMENT CONTROL PLAN		REV # 3 REV # 3
DRAWING No. 121011-ESC		