



Copyright Reserved  
The Contractor shall verify and be responsible for all dimensions. DO NOT locate the drawing - any errors or omissions shall be reported to Stantec without delay.  
The Copyrights to all designs and drawings are the property of Stantec. Reproduction or use for any purpose other than that authorized by Stantec is forbidden.

SCHEDULE OF INLET CONTROL DEVICES

CATCHBASIN ID	AREA ID	TYPE	SYR HEAD (m)	100YR HEAD (m)	SYR RELEASE RATE (L/s)	100YR RELEASE RATE (L/s)
CISTERN	CB-1	85mm Ø ORIFICE	1.15	1.15	16.44	16.44

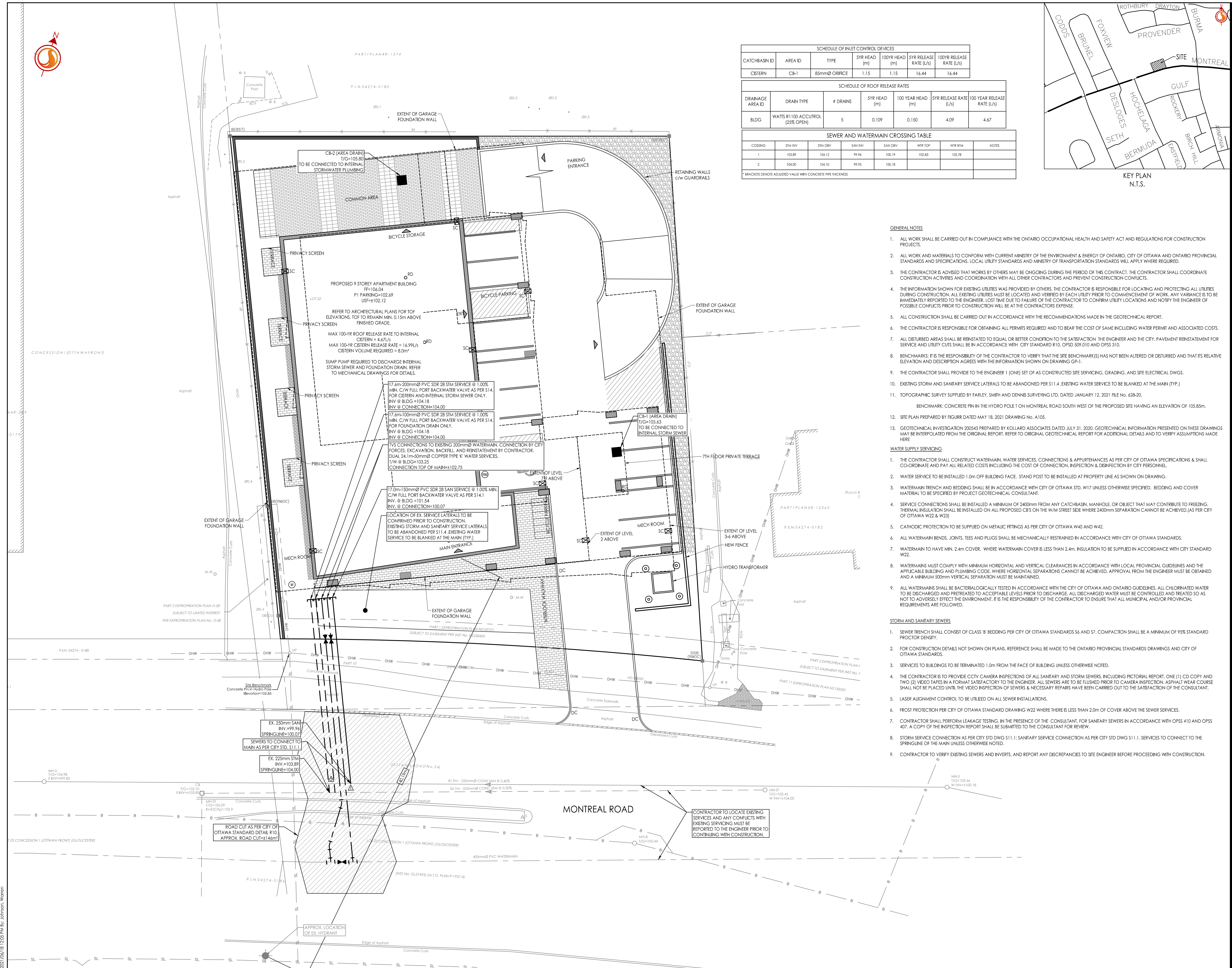
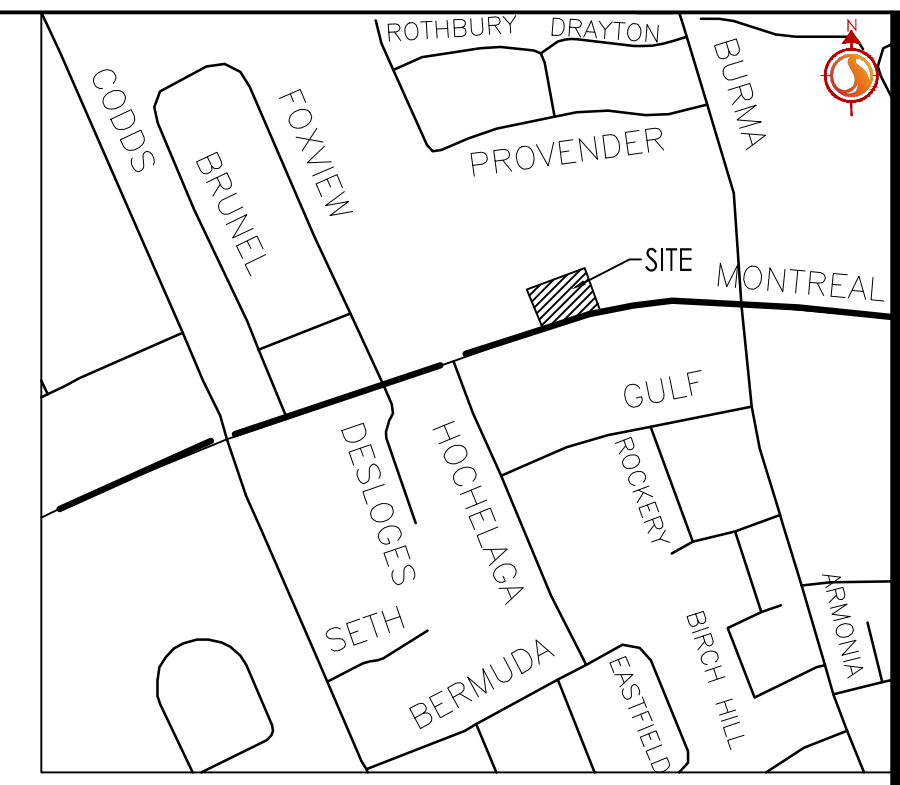
SCHEDULE OF ROOF RELEASE RATES

DRAINAGE AREA ID	DRAIN TYPE	# DRAINS	SYR HEAD (m)	100 YEAR HEAD (m)	SYR RELEASE RATE (L/s)	100 YEAR RELEASE RATE (L/s)
BLDG	WATTS R1100 ACCUTROL (25% OPEN)	5	0.109	0.150	4.09	4.67

SEWER AND WATERMAIN CROSSING TABLE

CROSSING	STM INV	STM ORY	SAN INV	SAN ORY	WTR TOP	WTR Btm	NOTES
1	103.89	104.12	99.96	100.19	102.83	102.78	
2	104.00	104.10	99.95	100.18			

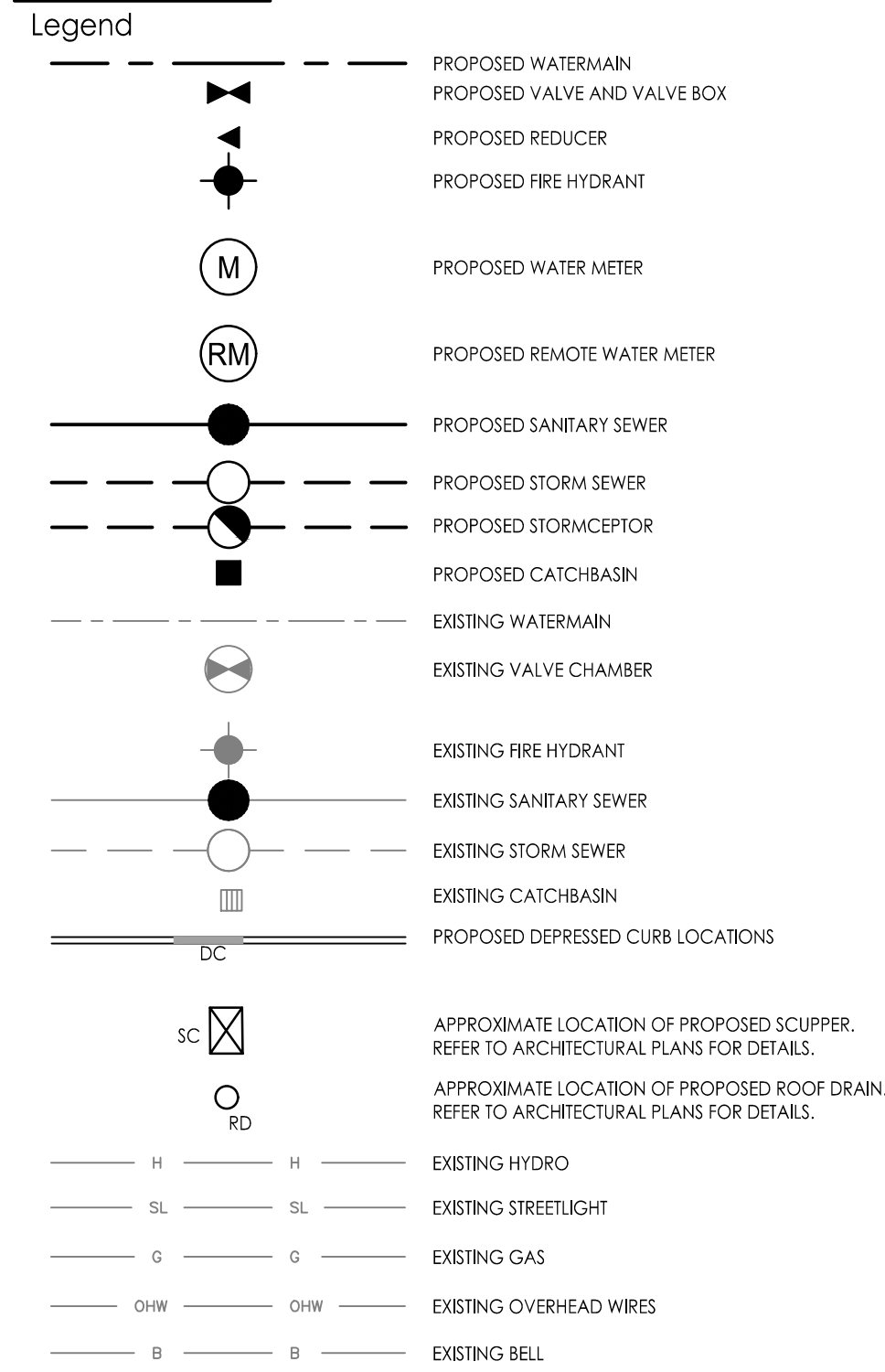
\*BRACKETS DENOTE ADJUSTED VALUE WITH CONCRETE PIPE THICKNESS



- GENERAL NOTES
- ALL WORK SHALL BE CARRIED OUT IN COMPLIANCE WITH THE ONTARIO OCCUPATIONAL HEALTH AND SAFETY ACT AND REGULATIONS FOR CONSTRUCTION PROJECTS.
  - ALL WORK AND MATERIALS TO CONFORM WITH CURRENT MINISTRY OF THE ENVIRONMENT & ENERGY OF ONTARIO, CITY OF OTTAWA AND ONTARIO PROVINCIAL STANDARDS AND SPECIFICATIONS. LOCAL UTILITY STANDARDS AND MINISTRY OF TRANSPORTATION STANDARDS WILL APPLY WHERE REQUIRED.
  - THE CONTRACTOR IS ADVISED THAT WORKS BY OTHERS MAY BE ONGOING DURING THE PERIOD OF THIS CONTRACT. THE CONTRACTOR SHALL COORDINATE CONSTRUCTION ACTIVITIES AND COORDINATION WITH ALL OTHER CONTRACTORS AND PREVENT CONSTRUCTION CONFLICTS.
  - THE INFORMATION SHOWN FOR EXISTING UTILITIES WAS PROVIDED BY OTHERS. THE CONTRACTOR IS RESPONSIBLE FOR LOCATING AND PROTECTING ALL UTILITIES DURING CONSTRUCTION. ALL EXISTING UTILITIES MUST BE LOCATED AND VERIFIED BY EACH UTILITY PRIOR TO COMMENCEMENT OF WORK. ANY VARIANCE TO BE IMMEDIATELY REPORTED TO THE ENGINEER. LOST TIME DUE TO FAILURE OF THE CONTRACTOR TO CONFIRM UTILITY LOCATIONS AND NOTIFY THE ENGINEER OF POSSIBLE CONFLICTS PRIOR TO CONSTRUCTION WILL BE AT THE CONTRACTORS EXPENSE.
  - ALL CONSTRUCTION SHALL BE CARRIED OUT IN ACCORDANCE WITH THE RECOMMENDATIONS MADE IN THE GEOTECHNICAL REPORT.
  - THE CONTRACTOR IS RESPONSIBLE FOR OBTAINING ALL PERMITS REQUIRED AND TO BEAR THE COST OF SAME INCLUDING WATER PERMIT AND ASSOCIATED COSTS.
  - ALL DISTURBED AREAS SHALL BE RESTORED TO EQUAL OR BETTER CONDITION TO THE SATISFACTION OF THE ENGINEER AND THE CITY. PAVEMENT REINSTATEMENT FOR SERVICE AND UTILITY CUTS SHALL BE IN ACCORDANCE WITH CITY STANDARD R10, OPSD 509.010 AND OPSD 310.
  - BENCHMARKS: IT IS THE RESPONSIBILITY OF THE CONTRACTOR TO VERIFY THAT THE SITE BENCHMARK(S) HAS NOT BEEN ALTERED OR DISTURBED AND THAT ITS RELATIVE ELEVATION AND DESCRIPTION AGREES WITH THE INFORMATION SHOWN ON DRAWING GP-1.
  - THE CONTRACTOR SHALL PROVIDE TO THE ENGINEER 1 (ONE) SET OF AS CONSTRUCTED SITE SERVICING, GRADING, AND SITE ELECTRICAL DWGS.
  - EXISTING STORM AND SANITARY SERVICE LATERALS TO BE ABANDONED PER S11.4. EXISTING WATER SERVICE TO BE BLANKED AT THE MAIN (TYP.)
  - TOPOGRAPHIC SURVEY SUPPLIED BY FARLEY, SMITH AND DENNIS SURVEYING LTD., DATED JANUARY 12, 2021 FILE NO. 628-20. BENCHMARK: CONCRETE PIN IN THE HYDRO POLE T ON MONTREAL ROAD SOUTH WEST OF THE PROPOSED SITE HAVING AN ELEVATION OF 105.85m.
  - SITE PLAN PREPARED BY FIGURR DATED MAY 18, 2021 DRAWING NO. A105.
  - GEOTECHNICAL INVESTIGATION 200543 PREPARED BY KOLLARD ASSOCIATES DATED JULY 31, 2020. GEOTECHNICAL INFORMATION PRESENTED ON THESE DRAWINGS MAY BE INTERPOLATED FROM THE ORIGINAL REPORT. REFER TO ORIGINAL GEOTECHNICAL REPORT FOR ADDITIONAL DETAILS AND TO VERIFY ASSUMPTIONS MADE HERE.

- WATER SUPPLY SERVICING
- THE CONTRACTOR SHALL CONSTRUCT WATERMAIN, WATER SERVICES, CONNECTIONS & APPURTENANCES AS PER CITY OF OTTAWA SPECIFICATIONS & SHALL CO-ORDINATE AND PAY ALL RELATED COSTS INCLUDING THE COST OF CONNECTION, INSPECTION & DISINFECTION BY CITY PERSONNEL.
  - WATER SERVICE TO BE INSTALLED 1.0m OFF BUILDING FACE. STAND POST TO BE INSTALLED AT PROPERTY LINE AS SHOWN ON DRAWING.
  - WATERMAIN TRENCH AND BEDDING SHALL BE IN ACCORDANCE WITH CITY OF OTTAWA STD. W17 UNLESS OTHERWISE SPECIFIED. BEDDING AND COVER MATERIAL TO BE SPECIFIED BY PROJECT GEOTECHNICAL CONSULTANT.
  - SERVICE CONNECTIONS SHALL BE INSTALLED A MINIMUM OF 2400mm FROM ANY CATCHBASIN, MANHOLE, OR OBJECT THAT MAY CONTRIBUTE TO FREEZING. THERMAL INSULATION SHALL BE INSTALLED ON ALL PROPOSED CBS ON THE W/M STREET SIDE WHERE 2400mm SEPARATION CANNOT BE ACHIEVED (AS PER CITY OF OTTAWA W22 & W23).
  - CATHODIC PROTECTION TO BE SUPPLIED ON METALIC FITTINGS AS PER CITY OF OTTAWA W40 AND W42.
  - ALL WATERMAIN BENDS, JOINTS, TEES AND PLUGS SHALL BE MECHANICALLY RESTRAINED IN ACCORDANCE WITH CITY OF OTTAWA STANDARDS.
  - WATERMAIN TO HAVE MIN. 2.4m COVER. WHERE WATERMAIN COVER IS LESS THAN 2.4m, INSULATION TO BE SUPPLIED IN ACCORDANCE WITH CITY STANDARD W22.
  - WATERMANS MUST COMPLY WITH MINIMUM HORIZONTAL AND VERTICAL CLEARANCES IN ACCORDANCE WITH LOCAL PROVINCIAL GUIDELINES AND THE APPLICABLE BUILDING AND PLUMBING CODE. WHERE HORIZONTAL SEPARATIONS CANNOT BE ACHIEVED, APPROVAL FROM THE ENGINEER MUST BE OBTAINED AND A MINIMUM 500mm VERTICAL SEPARATION MUST BE MAINTAINED.
  - ALL WATERMANS SHALL BE BACTERIOLOGICALLY TESTED IN ACCORDANCE WITH THE CITY OF OTTAWA AND ONTARIO GUIDELINES. ALL CHLORINATED WATER TO BE DISCHARGED AND PRETREATED TO ACCEPTABLE LEVELS PRIOR TO DISCHARGE. ALL DISCHARGED WATER MUST BE CONTROLLED AND TREATED SO AS NOT TO ADVERSELY EFFECT THE ENVIRONMENT. IT IS THE RESPONSIBILITY OF THE CONTRACTOR TO ENSURE THAT ALL MUNICIPAL AND/OR PROVINCIAL REQUIREMENTS ARE FOLLOWED.

- STORM AND SANITARY SEWERS
- SEWER TRENCH SHALL CONSIST OF CLASS 'B' BEDDING PER CITY OF OTTAWA STANDARDS S6 AND S7. COMPACTION SHALL BE A MINIMUM OF 95% STANDARD PROCTOR DENSITY.
  - FOR CONSTRUCTION DETAILS NOT SHOWN ON PLANS, REFERENCE SHALL BE MADE TO THE ONTARIO PROVINCIAL STANDARDS DRAWINGS AND CITY OF OTTAWA STANDARDS.
  - SERVICES TO BUILDINGS TO BE TERMINATED 1.0m FROM THE FACE OF BUILDING UNLESS OTHERWISE NOTED.
  - THE CONTRACTOR IS TO PROVIDE CCTV CAMERA INSPECTIONS OF ALL SANITARY AND STORM SEWERS, INCLUDING PICTORIAL REPORT, ONE (1) CD COPY AND TWO (2) VIDEO TAPES IN A FORMAL SATISFACTORY TO THE ENGINEER. ALL SEWERS ARE TO BE FLUSHED PRIOR TO CAMERA INSPECTION. ASPHALT WEAR COURSE SHALL NOT BE PLACED UNTIL THE VIDEO INSPECTION OF SEWERS & NECESSARY REPAIRS HAVE BEEN CARRIED OUT TO THE SATISFACTION OF THE CONSULTANT.
  - LASER ALIGNMENT CONTROL TO BE UTILIZED ON ALL SEWER INSTALLATIONS.
  - FROST PROTECTION PER CITY OF OTTAWA STANDARD DRAWING W22 WHERE THERE IS LESS THAN 2.0m OF COVER ABOVE THE SEWER SERVICES.
  - CONTRACTOR SHALL PERFORM LEAKAGE TESTING, IN THE PRESENCE OF THE CONSULTANT, FOR SANITARY SEWERS IN ACCORDANCE WITH OPSD 410 AND OPSD 407. A COPY OF THE INSPECTION REPORT SHALL BE SUBMITTED TO THE CONSULTANT FOR REVIEW.
  - STORM SERVICE CONNECTION AS PER CITY STD DWG S11.1.1; SANITARY SERVICE CONNECTION AS PER CITY STD DWG S11.1.1. SERVICES TO CONNECT TO THE SPRINGLINE OF THE MAIN UNLESS OTHERWISE NOTED.
  - CONTRACTOR TO VERIFY EXISTING SEWERS AND INVERTS, AND REPORT ANY DISCREPANCIES TO SITE ENGINEER BEFORE PROCEEDING WITH CONSTRUCTION.



- Notes
- EXISTING AS-RECORDED SEWER AND WATER INFORMATION HAS BEEN DERIVED IN CONJUNCTION FROM DRAWING TITLED "FORWARD AVENUE FROM STATION 370.00 TO STATION 520.07" PREPARED BY CITY OF OTTAWA TRANSPORTATION, UTILITIES AND PUBLIC WORKS PLAN NO.3317, DATED MAY 2001 AND TOPOGRAPHIC SURVEY PREPARED BY FARHALL, MOFFATT WOODLAND LTD. DATED MARCH 9, 2020 JOB NO. AA13100.
  - CONTRACTOR TO VERIFY AS-RECORDED INFORMATION AND IMMEDIATELY REPORT ANY DISCREPANCIES OR CONFLICTS TO CIVIL ENGINEER PRIOR TO PROCEEDING WITH CONSTRUCTION.
  - SERVICE SIZES AND ELEVATIONS TO BE CONFIRMED BY MECHANICAL ENGINEER.

1	ISSUED FOR REVIEW	WAJ	KJK	21.06.18
Revision		By	Appd.	YY.MM.DD

Permit-Seal

Client/Project  
12318407 CANADA INC.

971 MONTREAL ROAD  
OTTAWA, ON

Title  
SITE SERVICING PLAN

Project No. 160401667  
Scale 1:150  
Drawing No. SSP-1  
Sheet 2 of 5  
Revision 1

C:\Users\stc\OneDrive\Work\group\160401667\160401667\Design\Drawings\160401667\160401667-2021-06-18-160401667-2021-06-18-160401667-2021-06-18.dwg  
2021/06/18 10:55 AM BY: stc