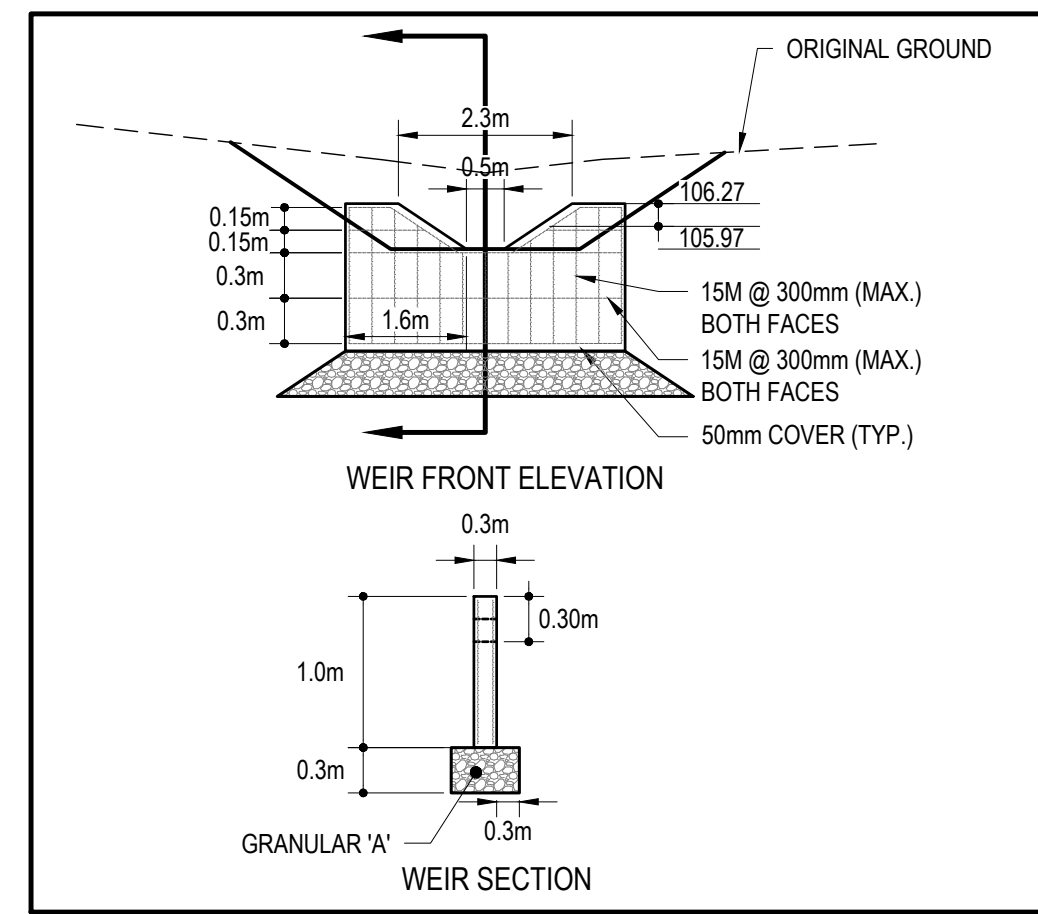
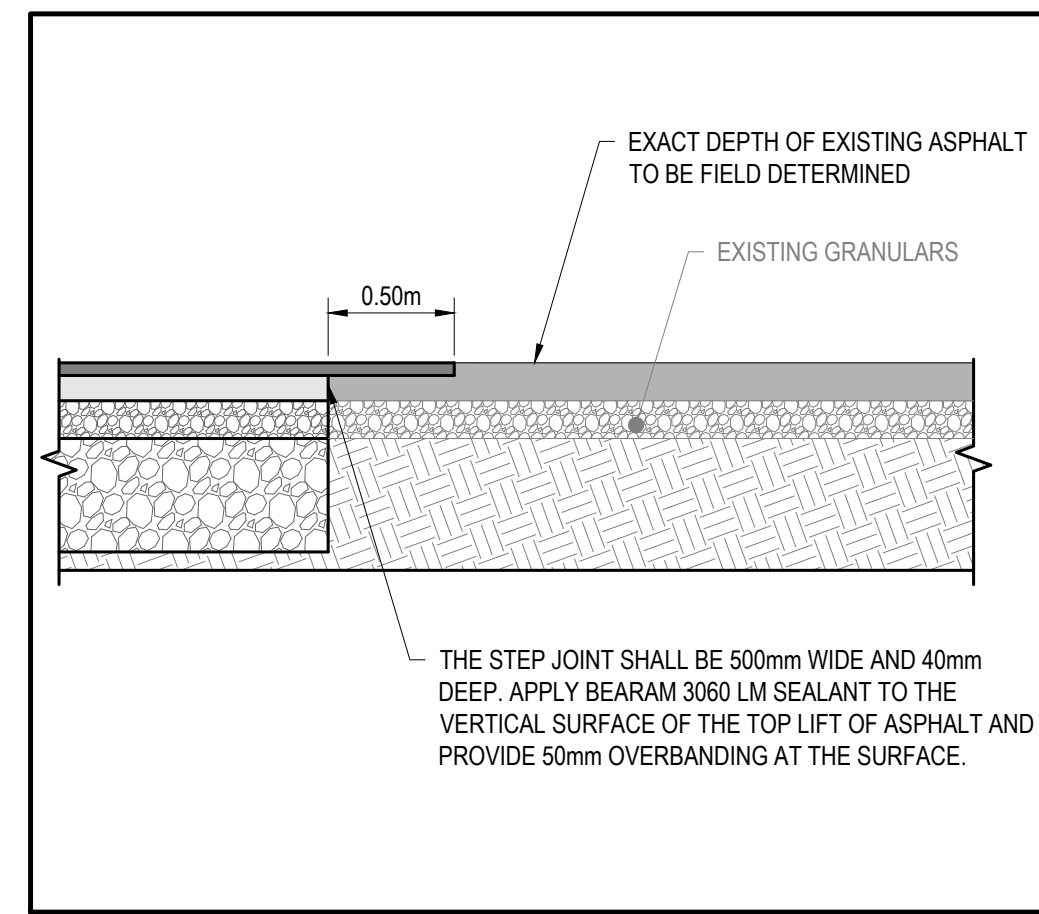


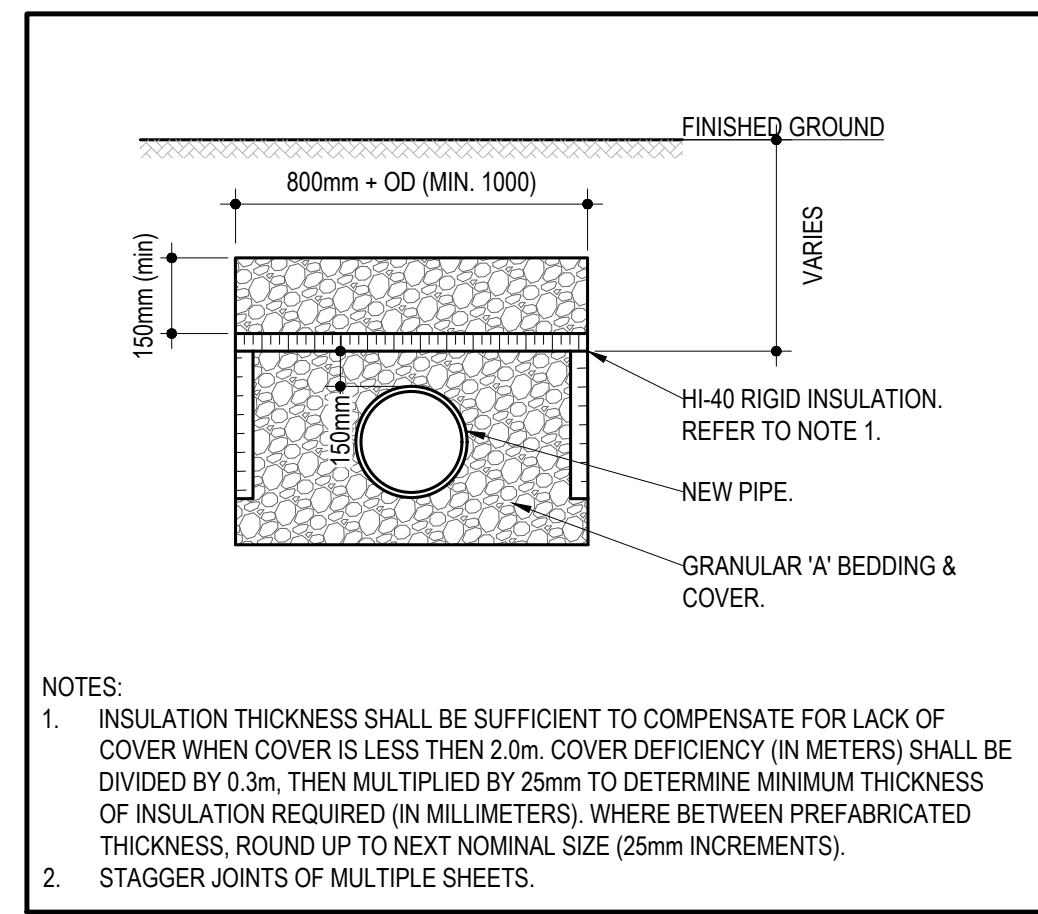
D SECTION D
SCALE: H 1:100 V 1:50



1 CONCRETE WEIR DETAIL
SCALE: H 1:100 V 1:50

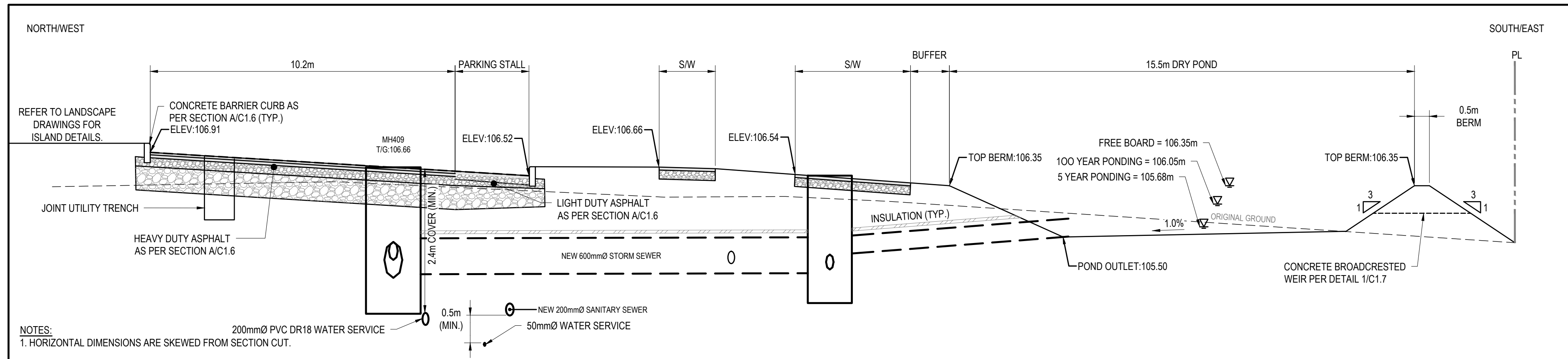


2 TYPICAL STEP CONNECTION
SCALE: 1:30

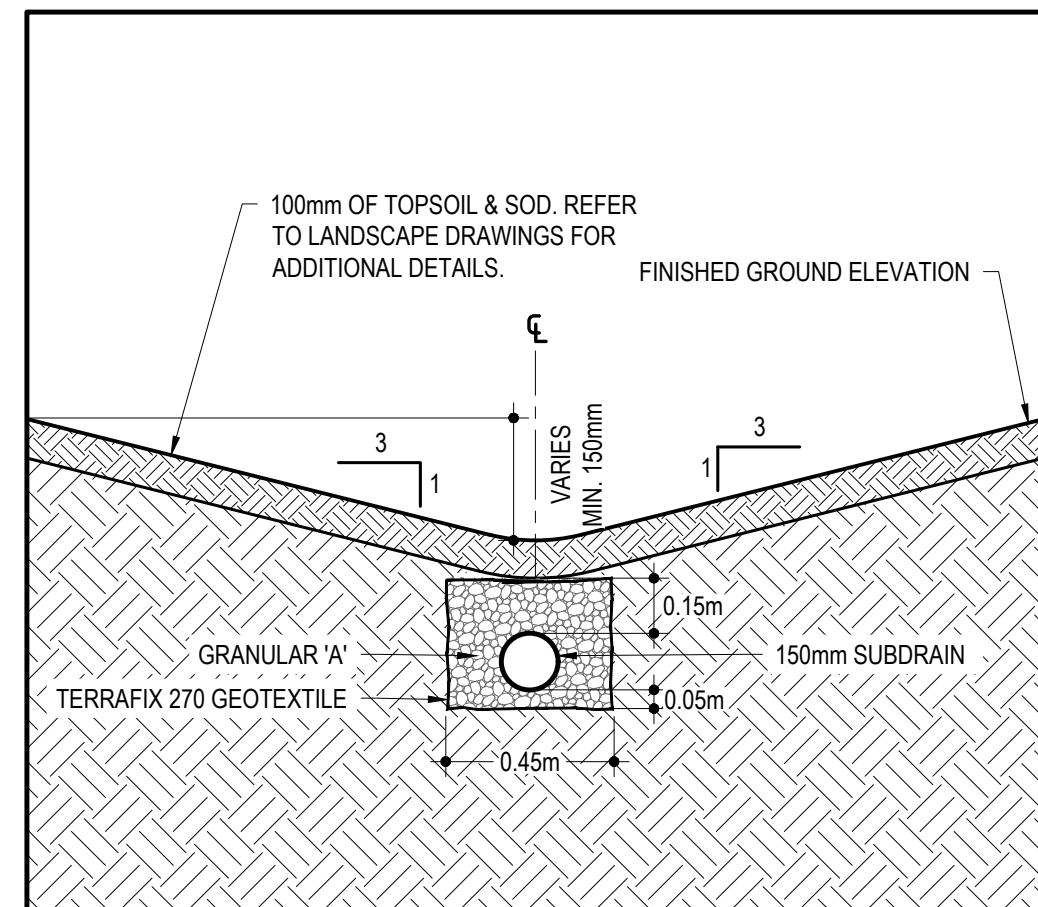


3 FROST PROTECTION DETAIL (SEWERS)
SCALE: 1:20

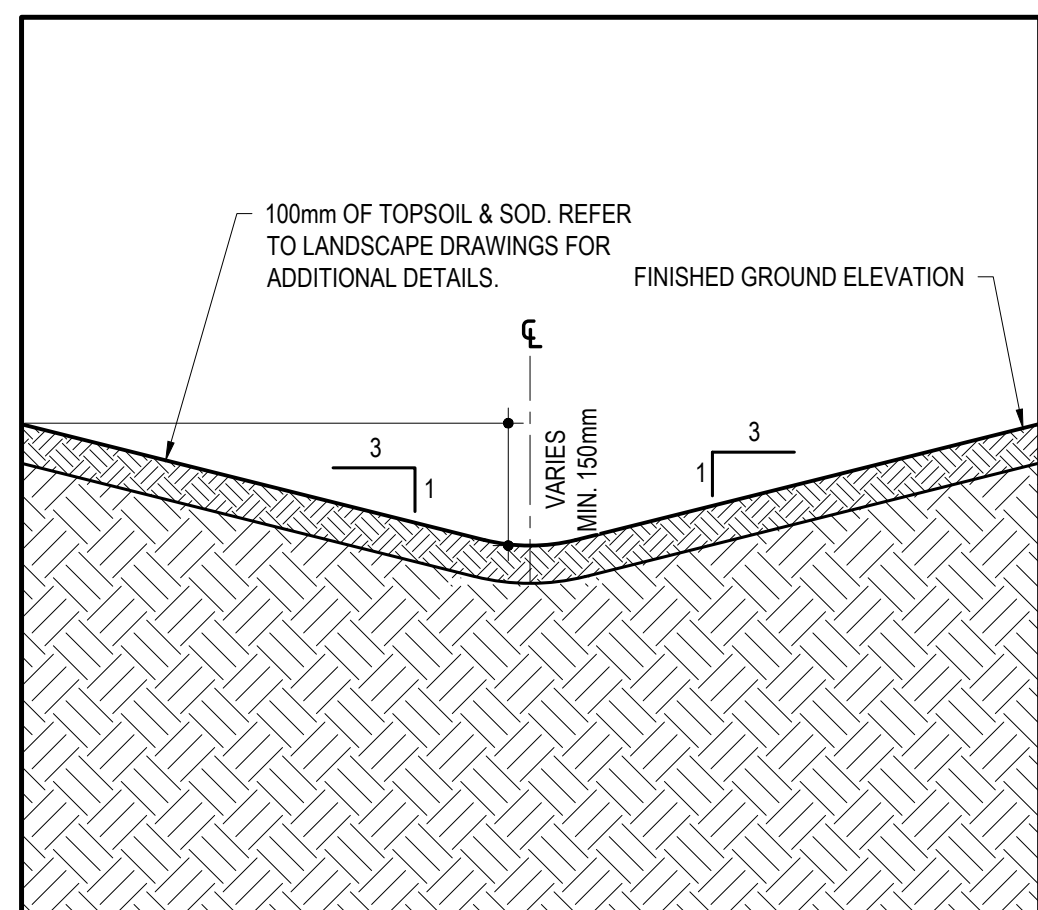
NOTES:
1. INSULATION THICKNESS SHALL BE SUFFICIENT TO COMPENSATE FOR LACK OF COVER WHEN COVER IS LESS THAN 2.0m. COVER DEFICIENCY (IN METERS) SHALL BE DIVIDED BY 0.3m, THEN MULTIPLIED BY 25mm TO DETERMINE MINIMUM THICKNESS OF INSULATION REQUIRED (IN MILLIMETERS), WHERE BETWEEN PREFABRICATED THICKNESS, ROUND UP TO NEXT NOMINAL SIZE (25mm INCREMENTS).
2. STAGGER JOINTS OF MULTIPLE SHEETS.



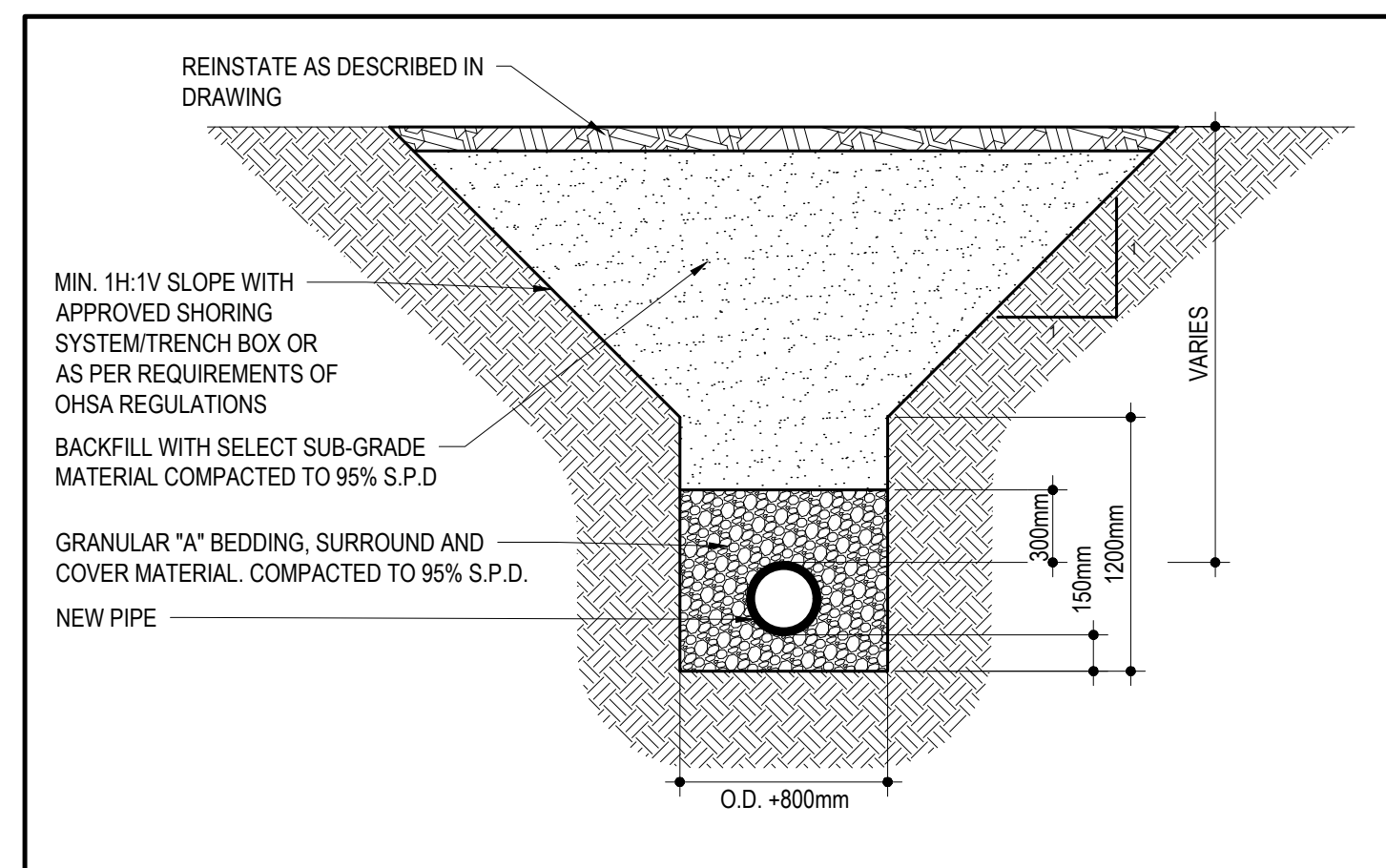
E SECTION E
SCALE: H 1:100 V 1:50



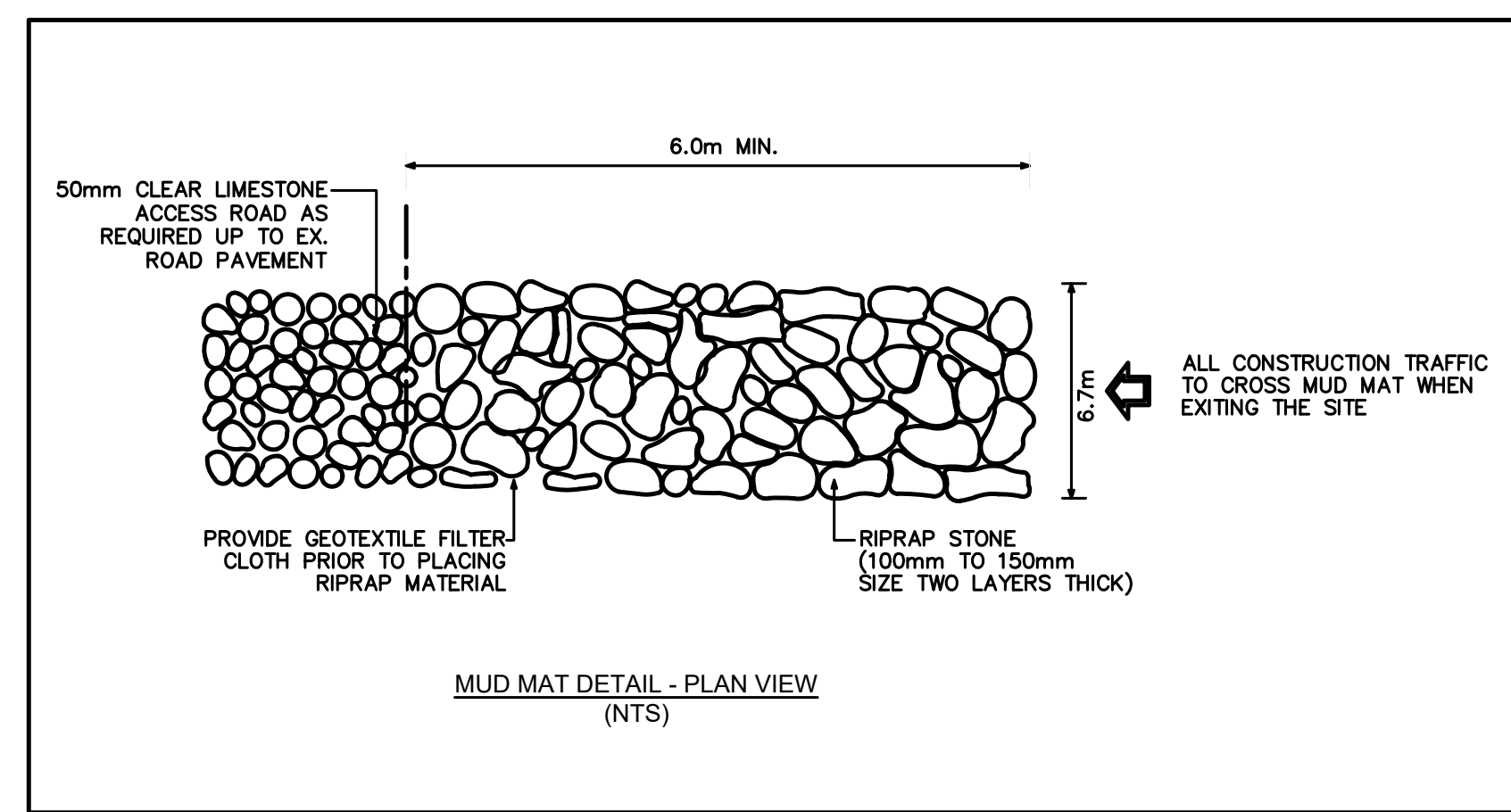
4 TYPICAL SWALE WITH SUBDRAIN
SCALE: 1:20



5 TYPICAL SWALE WITHOUT SUBDRAIN
SCALE: 1:20



6 TYPICAL TRENCH DETAIL
SCALE: NTS




7 MUD MAT DETAIL
SCALE: NTS




1224 GARDINERS ROAD, SUITE 201
KINGSTON, ONTARIO
CANADA K7P 0G2
PHONE: 613-634-7373
WWW.WSP.COM

CONSULTANT:



SEAL:



CLIENT:



CLIENT REF. #

PROJECT:

TERRACE FLATS

KEY PLAN



DISCLAIMER: THIS DRAWING AND DESIGN IS COPYRIGHT PROTECTED WHICH SHALL NOT BE USED, REPRODUCED OR REUSED WITHOUT WRITTEN PERMISSION BY WSP. THE CONTRACTOR SHALL CHECK AND VERIFY ALL DIMENSIONS AND UTILITY LOCATIONS AND REPORT ALL ERRORS AND OMISSIONS PRIOR TO COMMENCING WORK. THIS DRAWING IS NOT TO BE SCALED.

ISSUED FOR - REVISION

IS	RE	DATE	DESCRIPTION
4		2022-03-10	RE-ISSUED FOR SPA
3		2022-01-31	RE-ISSUED FOR SPA
2		2021-10-15	RE-ISSUED FOR SPA
1		2021-07-07	ISSUED FOR SPA

PROJECT NO.	DATE
211-01221-00	MARCH 2021

DISCIPLINE	TITLE
CIVIL	TERRACE FLATS DETAILS & SECTIONS II

SHEET NUMBER: C1.7

SHEET # 9 OF 10

ISSUE: RE-ISSUED FOR SPA

DATE OF: MARCH 10, 2022

APPROVED
By Allison Hamlin at 5:30 pm, Jun 28, 2022

Allison Hamlin
ALLISON HAMLIN
MANAGER (A), DEVELOPMENT REVIEW WEST
PLANNING, REAL ESTATE & ECONOMIC DEVELOPMENT
DEPARTMENT, CITY OF OTTAWA

M:\2021\211-01221-00 - Richcraft Terrace Flats Site Plan\Drawings\01_Civil\01_Prod\2021-01-01\211-01221-00 DETAILS.dwg, WSP, 2022-01-20, BY: (hmlam)