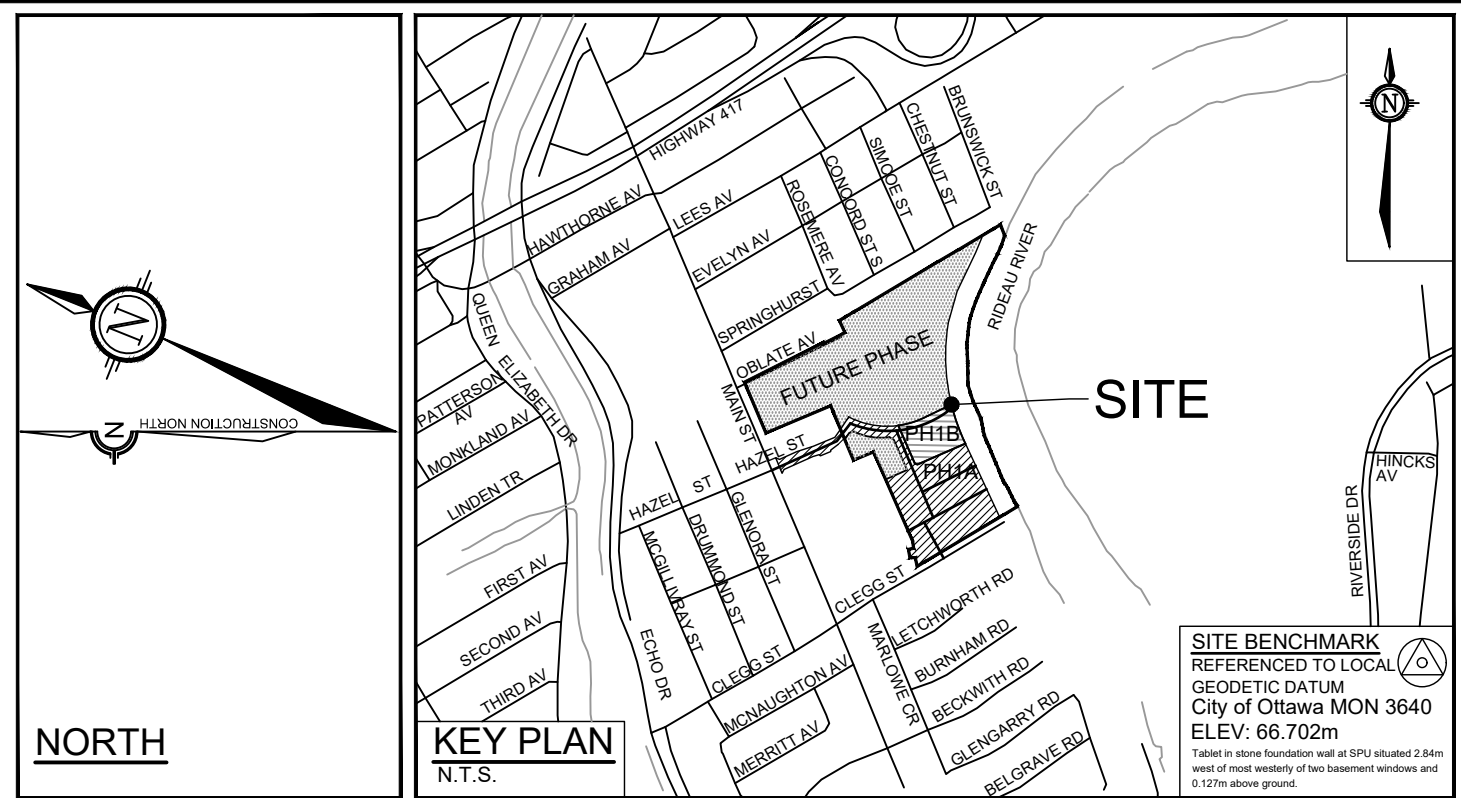


REFER TO DRAWING No. 114025-SWM2

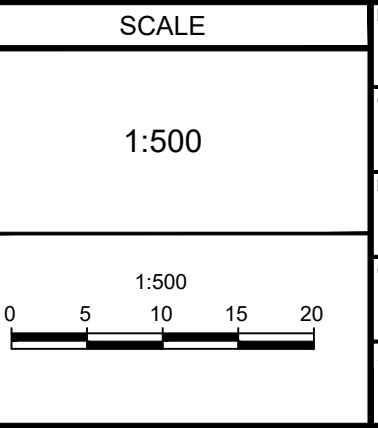
REFER TO DRAWING No. 114025-SWM2



- LEGEND**
- PHASING LIMITS
 - PROPERTY LINE
 - DRAINAGE AREA BOUNDARY
 - PROPOSED STORM MH & SEWER WITH DIRECTION OF FLOW
 - PROPOSED CATCH BASIN
 - ← MAJOR OVERLAND FLOW ROUTE
 - DRAINAGE AREA (hectares)
 - AREA IDENTIFICATION
 - MANHOLE TO MANHOLE
 - RUN-OFF COEFFICIENT
- ▨ PART OF FUTURE PH.2 OUTLETTING THROUGH PH.1A AT OUTLET 1
 - ▨ PART OF FUTURE ST. PAUL LANDS (NOT PART OF APPLICATION) OUTLETTING THROUGH PH.1A AT OUTLET 1
 - ▨ PART OF FUTURE PHASES OUTLETTING THROUGH PHASE 2 OUTLET 2
 - ▨ PROPOSED CONCRETE SIDEWALK

NOTE:
 THE POSITION OF ALL POLE LINES, CONDUITS, WATERMANS, SEWERS AND OTHER UNDERGROUND AND OVERGROUND UTILITIES AND STRUCTURES IS NOT NECESSARILY SHOWN ON THE CONTRACT DRAWINGS, AND WHERE SHOWN, THE ACCURACY OF THE POSITION OF SUCH UTILITIES AND STRUCTURES IS NOT GUARANTEED. BEFORE STARTING WORK, DETERMINE THE EXACT LOCATION OF ALL SUCH UTILITIES AND STRUCTURES AND ASSUME ALL LIABILITY FOR DAMAGE TO THEM.

No.	REVISION	DATE	BY
7	REVISED AS PER CITY OF OTTAWA COMMENTS	FEB 10/23	SAZ
6	UPDATED TO REFLECT PH2 DRAINAGE AREAS	MAY 26/17	MJP
5	ISSUED FOR CONSTRUCTION	JULY 7/16	JAG
4	REVISED AS PER CITY COMMENTS & ISSUED FOR E.C.A.	MAY 24/16	JAG
3	ISSUED FOR TENDER	APR 20/16	JAG
2	REVISED AS PER CITY COMMENTS	APR 13/16	JAG
1	ISSUED FOR CITY OF OTTAWA REVIEW	DEC 18/15	JAG



REVIEW	BY
CHECKED	SAZ
DRAWN	JAG
CHECKED	SAZ
APPROVED	JAG
APPROVED	MSP

FOR REVIEW ONLY

PROFESSIONAL ENGINEER
 S.A.N. ZÜRIGEL
 100191487
 PROVINCE OF ONTARIO

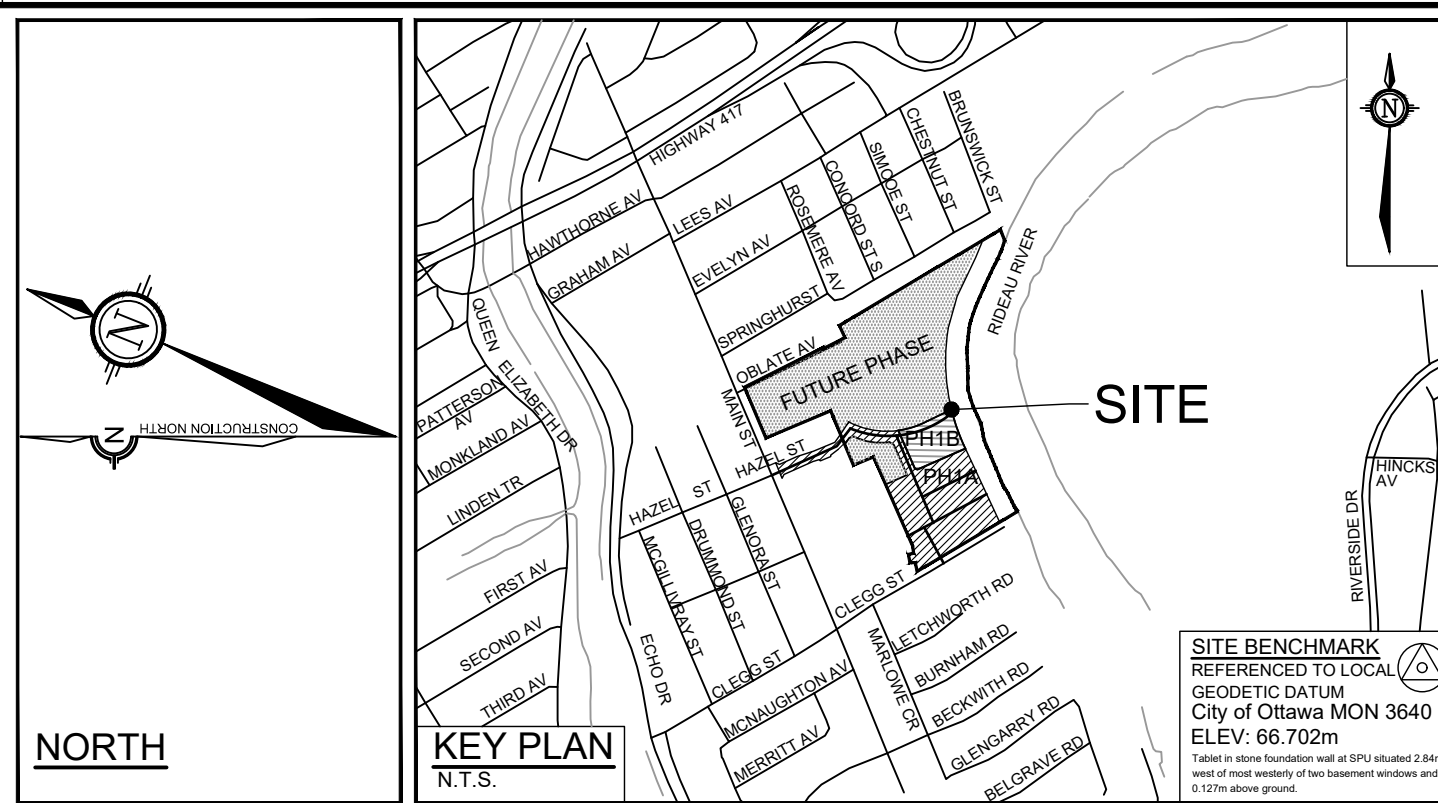
NOVATECH
 Engineers, Planners & Landscape Architects
 Suite 200, 240 Michael Cowpland Drive
 Ottawa, Ontario, Canada K2M 1P6
 Telephone: (613) 254-9643
 Facsimile: (613) 254-5867
 Website: www.novatech-eng.com

CITY OF OTTAWA
 GREYSTONE VILLAGE
 175 MAIN STREET

DRAWING NAME
**STORM DRAINAGE AREAS PLAN
 PHASE 1A AND 1B**

PROJECT No.: 114025-00
 REV # 7
 DRAWING No.: 114025-SWM1

C:\01\114025-SWM2\Drawings\Phase 2\3P\114025-SWM2-Phase 2-3P.dwg, 3/23/2016 10:15:15 AM, mmkaseough



LEGEND

- PHASING LIMITS
- PROPERTY LINE
- DRAINAGE AREA BOUNDARY
- PROPOSED STORM MH & SEWER WITH DIRECTION OF FLOW
- PROPOSED CATCH BASIN
- MAJOR OVERLAND FLOW ROUTE
- DRAINAGE AREA (hectares)
- AREA IDENTIFICATION
- MANHOLE TO MANHOLE
- RUN-OFF COEFFICIENT

- PART OF FUTURE PH.2 OUTLETTING THROUGH PH.1A AT OUTLET 1
- PART OF FUTURE ST. PAUL LANDS (NOT PART OF APPLICATION) OUTLETTING THROUGH PH.1A AT OUTLET 1
- PART OF FUTURE PHASES OUTLETTING THROUGH PHASE 2 OUTLET 2
- PROPOSED CONCRETE SIDEWALK

REFER TO DRAWING No. 114025-SWM1

NOTE: THE POSITION OF ALL POLE LINES, CONDUITS, WATERMANS, SEWERS AND OTHER UNDERGROUND AND OVERGROUND UTILITIES AND STRUCTURES IS NOT NECESSARILY SHOWN ON THE CONTRACT DRAWINGS, AND WHERE SHOWN, THE ACCURACY OF THE POSITION OF SUCH UTILITIES AND STRUCTURES IS NOT GUARANTEED. BEFORE STARTING WORK, DETERMINE THE EXACT LOCATION OF ALL SUCH UTILITIES AND STRUCTURES AND ASSUME ALL LIABILITY FOR DAMAGE TO THEM.

No.	REVISION	DATE	BY
7	REVISED AS PER CITY OF OTTAWA COMMENTS	FEB 10/23	SAZ
6	UPDATED TO REFLECT PH2 DRAINAGE AREAS	MAY 26/17	MJP
5	ISSUED FOR CONSTRUCTION	JULY 7/16	JAG
4	REVISED AS PER CITY COMMENTS & ISSUED FOR E.C.A.	MAY 24/16	JAG
3	ISSUED FOR TENDER	APR 20/16	JAG
2	REVISED AS PER CITY COMMENTS	APR 13/16	JAG
1	ISSUED FOR CITY OF OTTAWA REVIEW	DEC 18/15	JAG

SCALE: 1:500

FOR REVIEW ONLY

SAZ (checked), JAG (checked), SAZ (checked), JAG (checked), MSP (checked)

PROVINCE OF ONTARIO

CITY OF OTTAWA GREYSTONE VILLAGE 175 MAIN STREET

DRAWING NAME: STORM DRAINAGE AREAS PLAN PHASE 1A AND 1B

PROJECT No.: 114025-00

REV # 7

DRAWING No.: 114025-STM2

NOVATECH Engineers, Planners & Landscape Architects Suite 200, 240 Michael Cowland Drive Ottawa, Ontario, Canada K2M 1P6 Telephone: (613) 254-9643 Facsimile: (613) 254-5867 Website: www.novatech-eng.com