

- LEGEND:
- MINOR STORM FLOW OVERLAND DIRECTION
 - MAJOR STORM OVERLAND FLOW DIRECTION
 - GRADING CONTROL POINT AND ELEVATION
 - PROPOSED CATCHBASIN
 - PROPOSED OIL/GRIT SEPARATOR
 - PROPOSED MAINTENANCE HOLE AND CATCHBASIN

- NOTES:
1. ALL ELEVATIONS and STATIONS ARE IN METERS. DIMENSIONS ARE IN MILLIMETERS.
 2. THIS SET OF DRAWINGS IS FOR THE PURPOSE OF THE SITE GRADING.
 3. FOR THE INFORMATION OF THE SITE PLAN, TOPOGRAPHIC, PROPERTY BOUNDARY, AND SET BACK PLEASE REFER TO THE RELEVANT DOCUMENTS FROM THE CLIENT.
 4. LOADING DOCK HEIGHTS ARE 48".
 5. ALL WORK IS TO BE CARRIED OUT IN ACCORDANCE WITH OPSS AND OPSD REQUIREMENTS AND TO THE REQUIREMENTS OF THE CITY OF OTTAWA.

NO.	ISSUE / REVISION	BY	DATE
A	ISSUE FOR REVIEW	P.P.	2021.07.21

The contractor shall check and verify all dimensions and report all errors and omissions to the Engineer before proceeding with the work. This drawing is the property of the Engineer and must be returned on completion of the work. Do not scale drawings.

PROJECT:
18630_1195 NEWMARKET STREET
1195 NEWMARKET STREET, OTTAWA ONTARIO

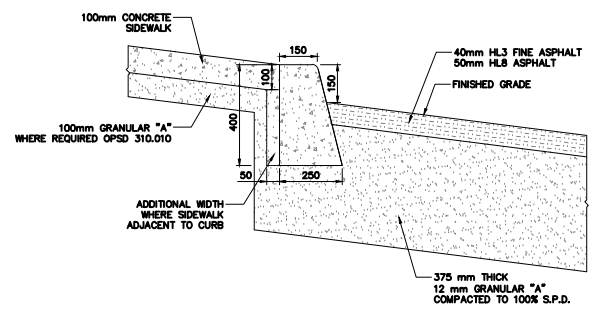
DRAWING:
SITE GRADING AND DRAINAGE PLAN (1/2)

GRUPE ORTAM INC.
1200, rue de Louvain Ouest
Montréal (Québec) H4N 1G5
Tél: (514) 982-0990,
www.ortamgroupe.com

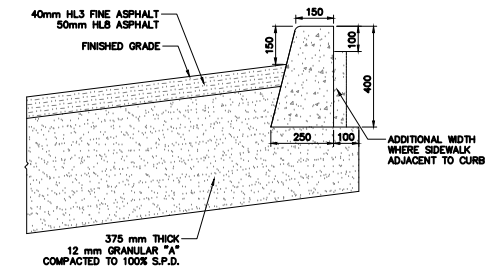
DRAWN BY : P.L. CHECKED BY : P.P.

SCALE: AS SHOWN DATE: JULY 21, 2021

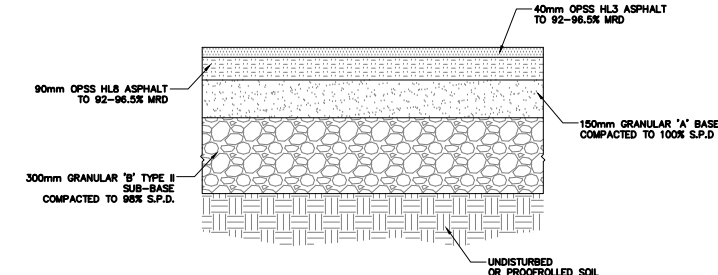
PROJECT NO: **14166** DRAWING NO: **14166 - 01**



DETAIL 1 - CONCRETE BARRIER CURB TYPE 1
(OPSD 600.011) N.T.S.

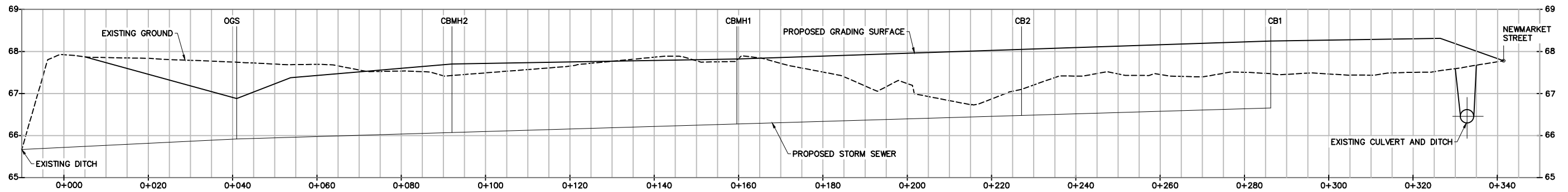


DETAIL 2 - CONCRETE BARRIER CURB TYPE 2
(OPSD 600.011) N.T.S.

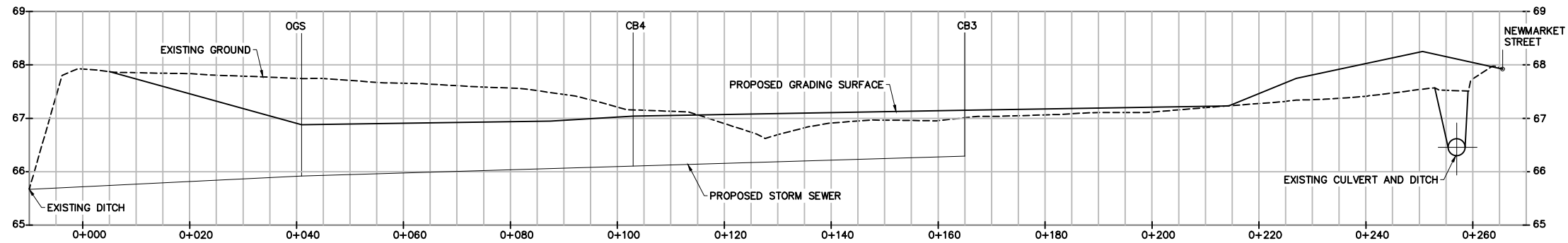


DETAIL 3 - HEAVY DUTY ASPHALT
N.T.S.

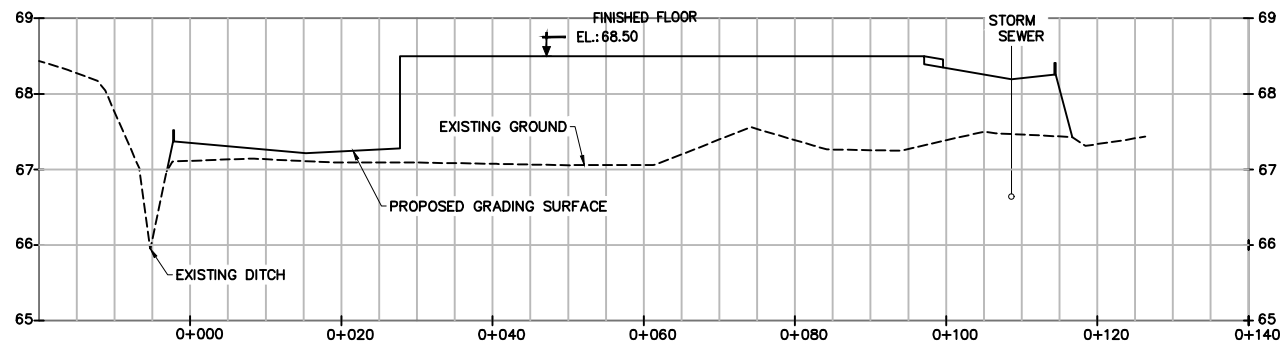
Not For Construction



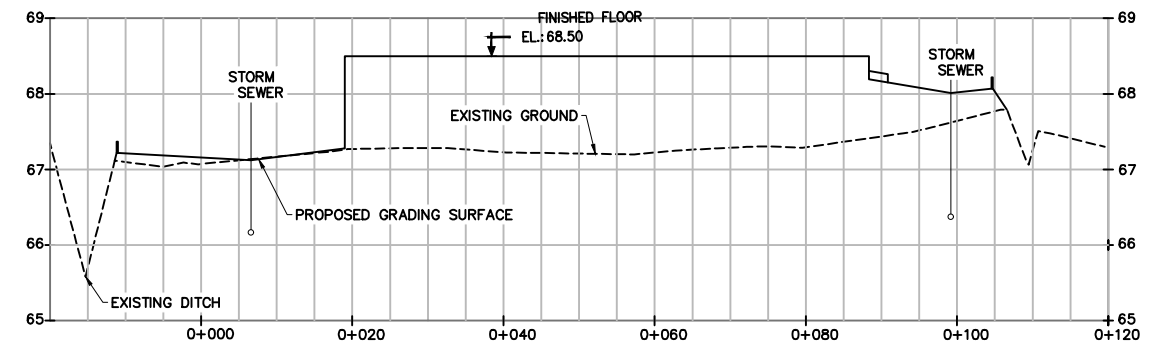
SECTION A - A
H1:500, V1:50



SECTION B - B
H1:500, V1:50



SECTION C - C
H1:500, V1:50



SECTION D - D
H1:500, V1:50



NOTES:

- ALL ELEVATIONS AND STATIONS ARE IN METERS. DIMENSIONS ARE IN MILLIMETERS.
- THIS SET OF DRAWINGS IS FOR THE PURPOSE OF THE SITE GRADING.
- FOR THE INFORMATION OF THE SITE PLAN, TOPOGRAPHIC, PROPERTY BOUNDARY, AND SET BACK PLEASE REFER TO THE RELEVANT DOCUMENTS FROM THE CLIENT.
- LOADING DOCK HEIGHTS ARE 48".
- ALL WORK IS TO BE CARRIED OUT IN ACCORDANCE WITH OPSS AND OPSD REQUIREMENTS AND TO THE REQUIREMENTS OF THE CITY OF OTTAWA.

LEGEND:

- MINOR STORM FLOW OVERLAND DIRECTION
- MAJOR STORM OVERLAND FLOW DIRECTION
- GRADING CONTROL POINT AND ELEVATION
- PROPOSED CATCHBASIN
- PROPOSED OIL/GRIT SEPARATOR
- PROPOSED MAINTENANCE HOLE AND CATCHBASIN



Not For Construction

NO.	ISSUE / REVISION	BY	DATE
A	ISSUE FOR REVIEW	P.P.	2021.07.21

The contractor shall check and verify all dimensions and report all errors and omissions to the Engineer before proceeding with the work. This drawing is the property of the Engineer and must be returned on completion of the work. Do not scale drawings.

PROJECT:
18630_1195 NEWMARKET STREET
1195 NEWMARKET STREET, OTTAWA ONTARIO

DRAWING:

SITE GRADING AND DRAINAGE
SECTIONS (2/2)

GROUPE ORTAM INC.
1200, rue de Louvain Ouest
Montréal (Québec) H4N 1G5
Tél: (514) 982-0990,
www.ortamgroupe.com

DRAWN BY : P.L.	CHECKED BY : P.P.
SCALE: AS SHOWN	DATE: JULY 21, 2021
PROJECT NO: 14166	DRAWING NO: 14166 - 02