

EXISTING

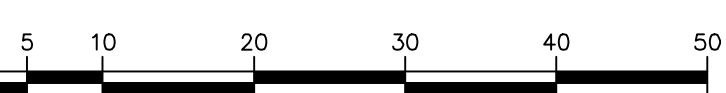
LEGEND

PROPOSED

- SURVEY MONUMENT PLANTED
- SURVEY MONUMENT FOUND
- STANDARD IRON BAR
- SSIB IRON BAR
- SIB SHORT STANDARD IRON BAR
- IRON BAR
- CC CUT CROSS
- CP CONCRETE PIN
- IBF ROUND IRON BAR
- SSIB* SHORT STANDARD IRON BAR
- IB* IRON BAR
- (WIT) WITNESS
- Meas. MEASURED
- (AOG) ANNIS, O'SULLIVAN, VOLLEBEKK LTD.
- (PI) REGISTERED PLAN 4M-1388
- (P2) PLAN 4R-28208
- Δ SIGN
- O LIGHT STANDARD
- O UTILITY POLE
- AN ANCHOR
- NATURAL GAS LINE
- CORRUGATED STEEL PIPE
- LOCATION OF ELEVATIONS
- CENTRELINE
- PROPERTY LINE
- TOS TOP OF SLOPE
- BOS BOTTOM OF SLOPE
- T/P TOP OF PIPE
- T/G TOP OF GRATE
- EOA EDGE OF ASPHALT
- JB JERSEY BARRIER
- OVERHEAD WIRES
- WORK LIMIT
- Borehole
- WATERMAIN
- S SANITARY SEWER
- STORM SEWER
- D DRAIN
- G GAS LINE (APPROX. LOC.)
- U UNDERGROUND TELEPHONE (APPROX. LOC.)
- T UNDERGROUND CABLE (APPROX. LOC.)
- F FENCE
- E UNDERGROUND ELECTRICITY (APPROX. LOC.)
- OVERHEAD WIRES
- LOT LINE
- RIGHT-OF-WAY LIMITS
- EASEMENT
- WORK LIMITS AREA
- TOP OF SLOPE
- DITCH CENTER
- BOTTOM OF SLOPE
- WOOD AREA
- GRADE CROSSING
- FLAGPOLE
- CATCHBASIN
- MANHOLE/CATCHBASIN
- MANHOLE
- FIRE HYDRANT
- VALVE
- REDUCER
- TEZ VALVE CHAMBER
- PRIVATE UTILITIES (WATERMAIN)
- EXTERIOR WATER FAUCET
- SLUCEWAY
- NATURAL GAS VALVE
- SIGN
- STOP SIGN
- TRAFFIC LIGHT
- ELECTRICITY POLE
- TELEPHONE POLE
- ELECT.—TEL.—STREET LIGHT POLE
- ELECT.—TEL.—TRANSFORMER POLE
- PRIVATE STREET LIGHT
- ELECTRICITY MANHOLE
- TELEPHONE MANHOLE
- SURVEY STATION
- ELEVATION
- DRAINAGE DIRECTION
- SAMPLING LOCATION
- OVERLAND FLOW
- ROLLED CONCRETE (REFER TO DETAIL 203)
- HEAVY DUTY PAVEMENT (REFER TO DETAIL 202)
- CONCRETE SIDEWALK (REFER TO DETAIL 101, 102 & 103)
- GRANULAR PAD (REFER TO DETAIL 215)
- RIP RAP (REFER TO DETAIL)

RIP-RAP			
TYPE	CALIBER (mm)	d50 (mm)	THICKNESS (mm)
2	200-100	150	300
3	300-200	250	500

- NOTES**
1. RIP RAP SIZE IN MUNICIPAL ROW TO BE TYPE 3; RIP RAP SIZE ON SITE TO BE TYPE 2.



NOTE OF CAUTION

THE GEODETIC COORDINATES OF EVERY ITEM INCLUDED AS PART OF THIS DOCUMENT HAVE NO LEGAL VALUE. THE SITE LAYOUT MUST BE COMPLETED USING THE OFFICIAL BENCHMARKS OF AN ACCREDITED LAND SURVEYOR.

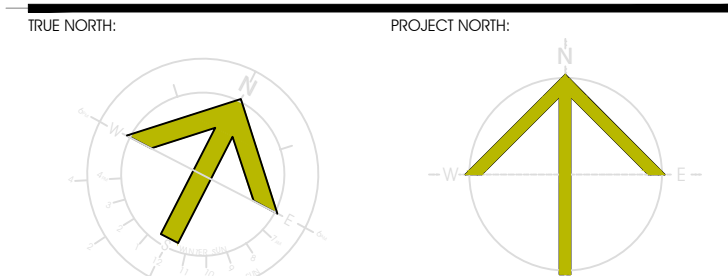
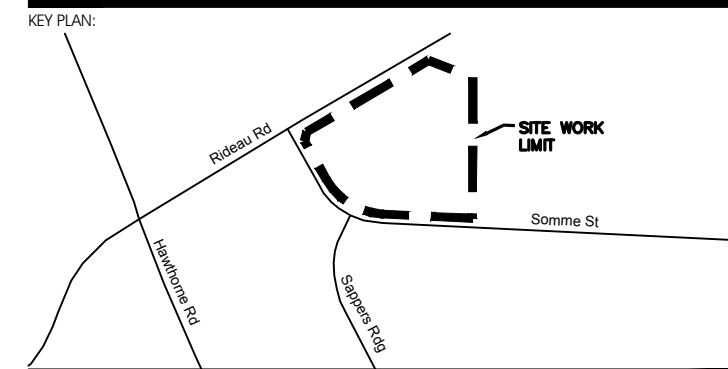
THE UNDERGROUND FEATURES AND INFORMATION THAT APPEAR ON THE DRAWINGS WERE OBTAINED FROM THE PUBLIC UTILITY COMPANIES AND/OR FROM THE CITY EACH RESPECTIVELY.

ALL INFORMATION UNDER THE LEGEND 'EXISTING' IS FOR INFORMATION ONLY. COMPLETE OR EXACT LOCATION AND ELEVATION OF UNDERGROUND SERVICES ARE NOT GUARANTEED.

CERTAIN UNDERGROUND FEATURES ON PRIVATE PROPERTY ARE NOT SHOWN ON THE CURRENT DRAWING.

ANYONE WHO PROCEEDS WITH EXCAVATION WORK SHALL VERIFY THE EXACT LOCATION OF ALL UNDERGROUND FEATURES, BY EXPLORATORY EXCAVATIONS, AND SHALL ASSUME FULL RESPONSIBILITY IF THERE IS ANY DAMAGE THAT OCCURS DURING WORK.


THE CONTRACTOR WILL HAVE THE RESPONSIBILITY AND THE OBLIGATION TO VALIDATE, BY EXPLORATORY EXCAVATION, THE SIZE OF THE PUBLIC UTILITIES UNDERGROUND SERVICES AND TO WARN THE ENGINEER OF ANY CONFLICT WITH THE PROJECTED WORK.



RECORD OF REVISIONS:

NO.	REVISION	DATE
1	ISSUED FOR SITE PLAN CONTROL REV. 2	JUNE 7, 2022
2	ISSUED FOR SITE PLAN APPROVAL	DECEMBER 16, 2021

PRELIMINARY 33%
NOT FOR CONSTRUCTION



FASTFRATE OTTAWA WAREHOUSE AND DISTRIBUTION FACILITY

SCALE: 1:500
SOMME ST. OTTAWA, ON

GRADING PLAN

DRAWN BY: D.CANN
DATE: J.SAUVÉ
REVISION NUMBER: **C006A**

ISSUED DATE: NOVEMBER 26, 2021
CLIENT PROJECT #: **A001083**

DO NOT SCALE THE DRAWING. USE DIMENSIONS ONLY. THE CONTRACTOR IS RESPONSIBLE FOR VERIFYING ALL DIMENSIONS AND PROVIDING THE ARCHITECT WITH ANY DISCREPANCIES BEFORE CONSTRUCTION COMMENCES. THE DRAWING IS TO BE READ IN CONJUNCTION WITH ALL STRUCTURAL, MECHANICAL, ELECTRICAL, CIVIL, AND OTHER CONSULTANT DRAWINGS. THIS DRAWING SHALL BE USED FOR CONSTRUCTION PURPOSES ONLY AND SHALL BE THE ARCHITECT'S COMPANION DRAWING. ALL PARTS OF THIS DRAWING ARE THE EXCLUSIVE PROPERTY OF THE ARCHITECT AND SHALL NOT BE REPRODUCED WITHOUT THE EXPRESS PERMISSION FROM THE ARCHITECT.