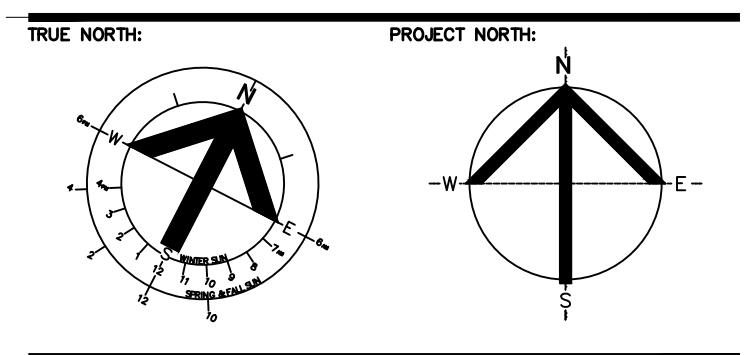
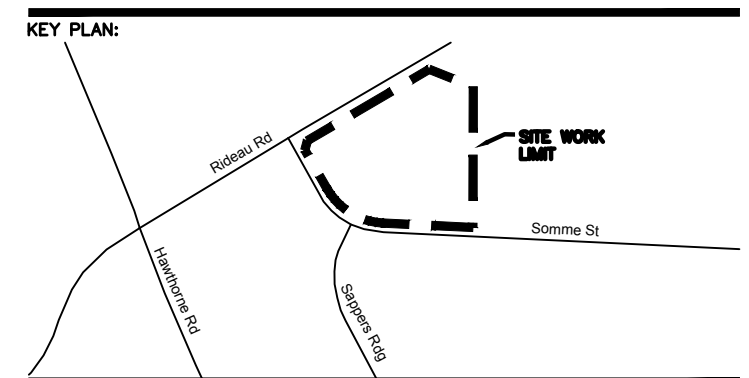



EXISTING	LEGEND	PROPOSED
—	SURVEY MONUMENT PLANTED	
—	SURVEY MONUMENT FOUND	
—	STANDARD IRON BAR	
—	SHORT STANDARD IRON BAR	
—	IRON BAR	
—	CUT CROSS	
—	CONCRETE PIN	
—	ROUND IRON BAR	
—	SHORT STANDARD IRON BAR	
—	IRON BAR	
(WIT)	WITNESS	
Meas.	MEASURED	
(AOG)	ANNIS, O'SULLIVAN, VOLLEBEKK LTD.	
(PI)	REGISTERED PLAN 4M-1388	
(P2)	PLAN 4R-26208	
△ S	SIGN	
○ LS	LIGHT STANDARD	
○ UP	UTILITY POLE	
+ AN	ANCHOR	
○ G	NATURAL GAS LINE	
○ LS	LIGHT STANDARD	
CSP	CORRUGATED STEEL PIPE	
+ 65.00	LOCATION OF ELEVATIONS	
C/L	CENTRELINE	
---	PROPERTY LINE	
TOS	TOP OF SLOPE	
BOS	BOTTOM OF SLOPE	
T/P	TOP OF PIPE	
T/G	TOP OF GRATE	
EOA	EDGE OF ASPHALT	
JB	JERSEY BARRIER	
---	OVERHEAD WIRES	
---	WORK LIMIT	
⊕ BH-1	BOREHOLE	
	ELEVATION	+ 99,000
	DRAINAGE DIRECTION	→
	OVERLAND FLOW	→
	SILT FENCE	SF
	TEMPORARY CONSTRUCTION ENTRANCE	[Pattern]

CLIENT LOGO:



RECORD OF REVISIONS:	DATE
ISSUED FOR SITE PLAN CONTROL REV. 2	JUNE 7, 2022
ISSUED FOR SITE PLAN APPROVAL	DECEMBER 16, 2021
NUMBER: REVISION:	DATE: (MM/DD/YYYY)

**PRELIMINARY 33%**  
NOT FOR CONSTRUCTION



SEE DRAWING C005B FOR SEDIMENT AND EROSION CONTROL NOTES



**NOTE OF CAUTION**

THE GEODETIC COORDINATES OF EVERY ITEM INCLUDED AS PART OF THIS DOCUMENT HAVE NO LEGAL VALUE. THE SITE LAYOUT MUST BE COMPLETED USING THE OFFICIAL BENCHMARKS OF AN ACCREDITED LAND SURVEYOR.

THE UNDERGROUND FEATURES AND INFORMATION THAT APPEAR ON THE DRAWINGS WERE OBTAINED FROM THE PUBLIC UTILITY COMPANIES AND/OR FROM THE CITY EACH RESPECTIVELY.

ALL INFORMATION UNDER THE LEGEND 'EXISTING' IS FOR INFORMATION ONLY. COMPLETE OR EXACT LOCATION AND ELEVATION OF UNDERGROUND SERVICES ARE NOT GUARANTEED.

CERTAIN UNDERGROUND FEATURES ON PRIVATE PROPERTY ARE NOT SHOWN ON THE CURRENT DRAWING.

ANYONE WHO PROCEEDS WITH EXCAVATION WORK SHALL VERIFY THE EXACT LOCATION OF ALL UNDERGROUND FEATURES, BY EXPLORATORY EXCAVATIONS, AND SHALL ASSUME FULL RESPONSIBILITY IF THERE IS ANY DAMAGE THAT OCCURS DURING WORK.

THE CONTRACTOR WILL HAVE THE RESPONSIBILITY AND THE OBLIGATION TO VALIDATE, BY EXPLORATORY EXCAVATION, THE SIZE OF THE PUBLIC UTILITIES UNDERGROUND SERVICES AND TO WARN THE ENGINEER OF ANY CONFLICT WITH THE PROJECTED WORK.

PROJECT TITLE:  
FASTFRATE OTTAWA WAREHOUSE AND DISTRIBUTION FACILITY

SCALE: 1:500

SOMME ST. OTTAWA, ON

DRAWING TITLE:

**SEDIMENT AND EROSION CONTROL PLAN**

DRAWN BY: D.CANN DRAWING NUMBER:  
DATE: J.A.SAUVÉ C004  
REVIEWED BY: J.A.SAUVÉ  
APPROVED BY: J.A.SAUVÉ  
PRINT DATE: NOVEMBER 26, 2021 REVISION NUMBER:  
ISSUED DATE: NOVEMBER 26, 2021  
CLIENT PROJECT #: A001083 PROJECT #:

DO NOT SCALE THIS DRAWING. USE DIMENSIONS ONLY. THE CONTRACTOR IS RESPONSIBLE FOR VERIFYING ALL DIMENSIONS AND NOTIFYING THE ARCHITECT OF ANY DISCREPANCIES BEFORE CONSTRUCTION COMMENCES. THIS DRAWING IS TO BE READ IN CONJUNCTION WITH ALL STRUCTURAL, MECHANICAL, ELECTRICAL, CIVIL, AND OTHER CONSULTANT DRAWINGS. THIS DRAWING SHALL NOT BE USED FOR CONSTRUCTION PURPOSES UNLESS SIGNED BY THE ARCHITECT. COPYRIGHT RESERVED. ALL PARTS OF THIS DRAWING ARE THE EXCLUSIVE PROPERTY OF THE ARCHITECT AND SHALL NOT BE USED WITHOUT THE EXPRESSED PERMISSION FROM THE ARCHITECT.