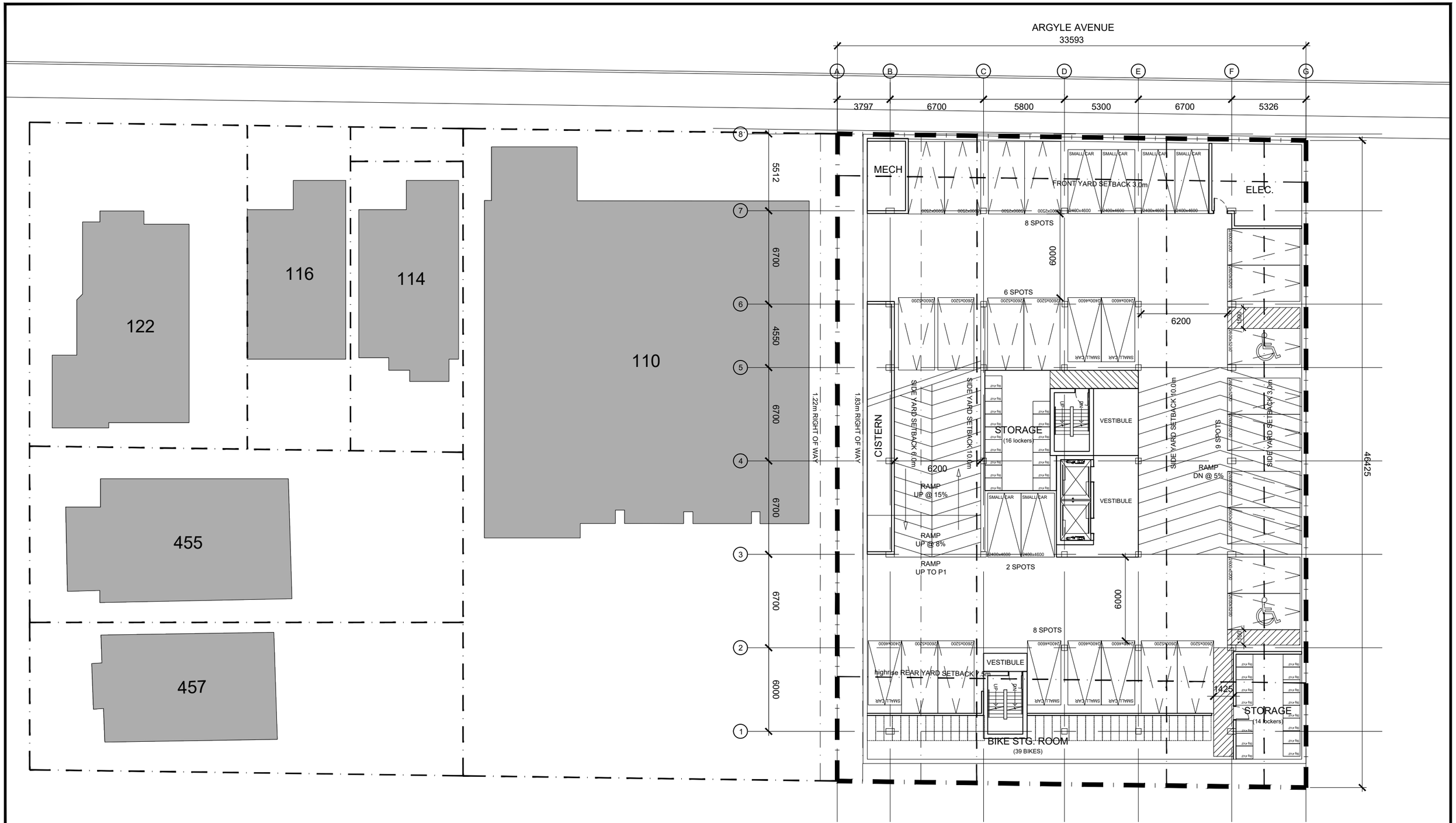

rla/architecture

PARKING P2

SCALE 1:250

PLOT DATE: July 5, 2021

footprint 15,361 sf

bike parking: 39

parking: 33 spaces (inc. 2 barrier free, 10 small)

storage lockers: 30

100 ARGYLE

OTTAWA, ONTARIO

SHEET #

1

PROJ. # 1720

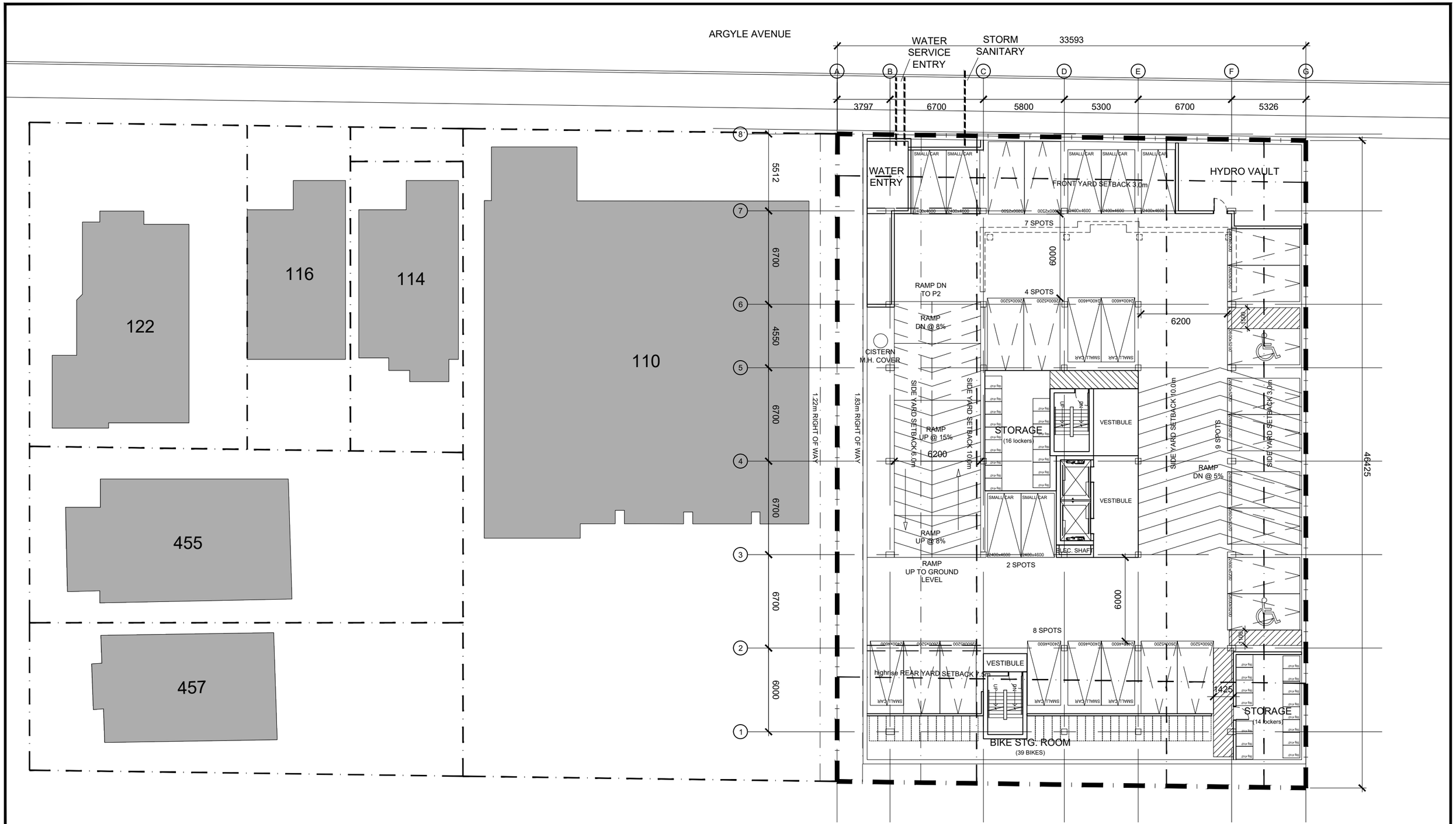

rla/architecture

PARKING P1

SCALE 1:250

PLOT DATE: July 5, 2021

footprint 15,361 sf

parking 30 spaces (inc. 2 barrier free, 13 small)

(63 total) (inc. 4 barrier free, 23 small total)

bike parking: 39 (78 total) storage lockers: 30 (60 total)

100 ARGYLE

OTTAWA, ONTARIO

SHEET # 2

PROJ. # 1720

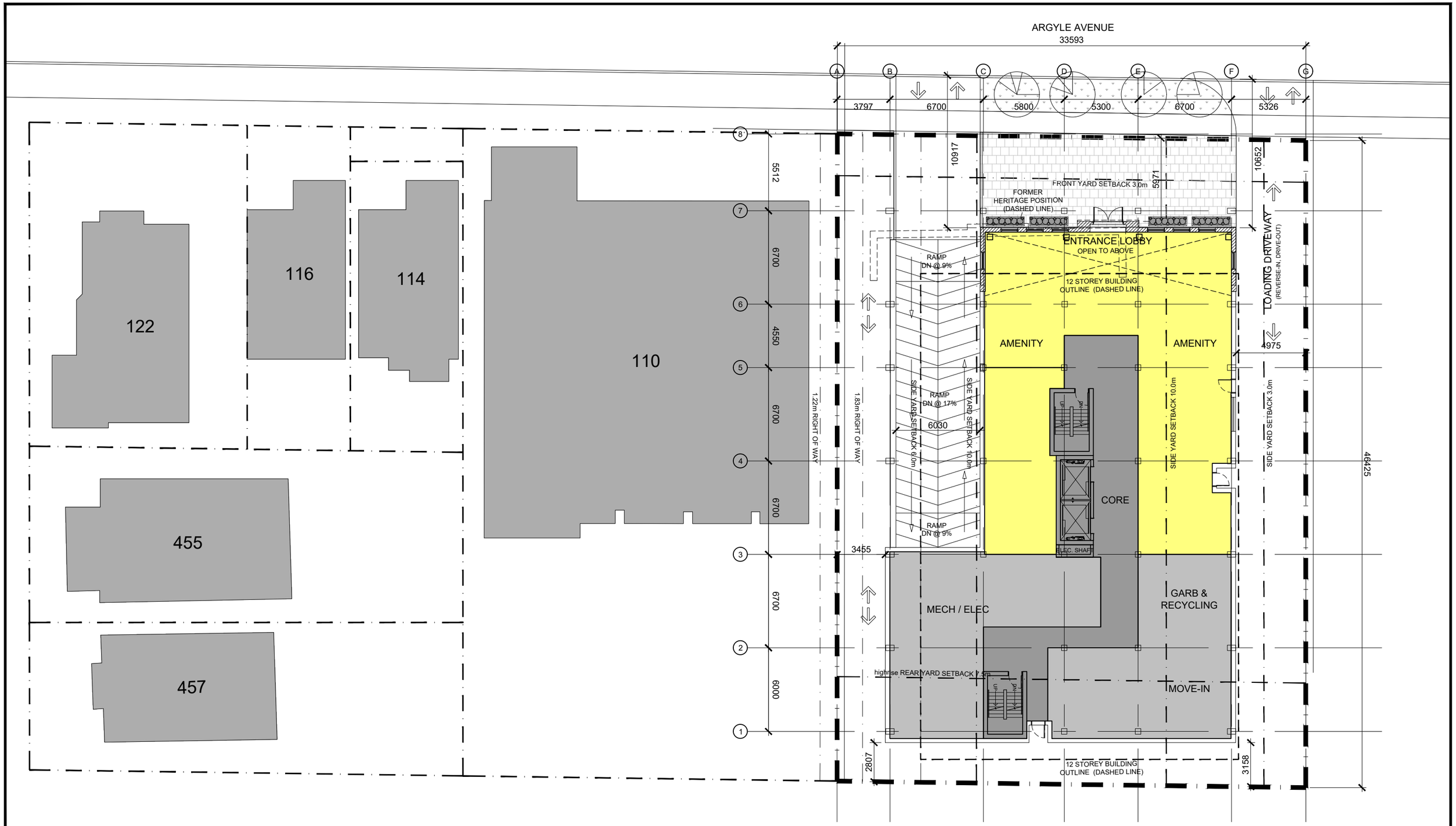

rla/architecture

GROUND FLOOR footprint 8,287 sf

SCALE 1:250

PLOT DATE: July 5, 2021

100 ARGYLE

OTTAWA, ONTARIO

SHEET # 3

PROJ. # 1720

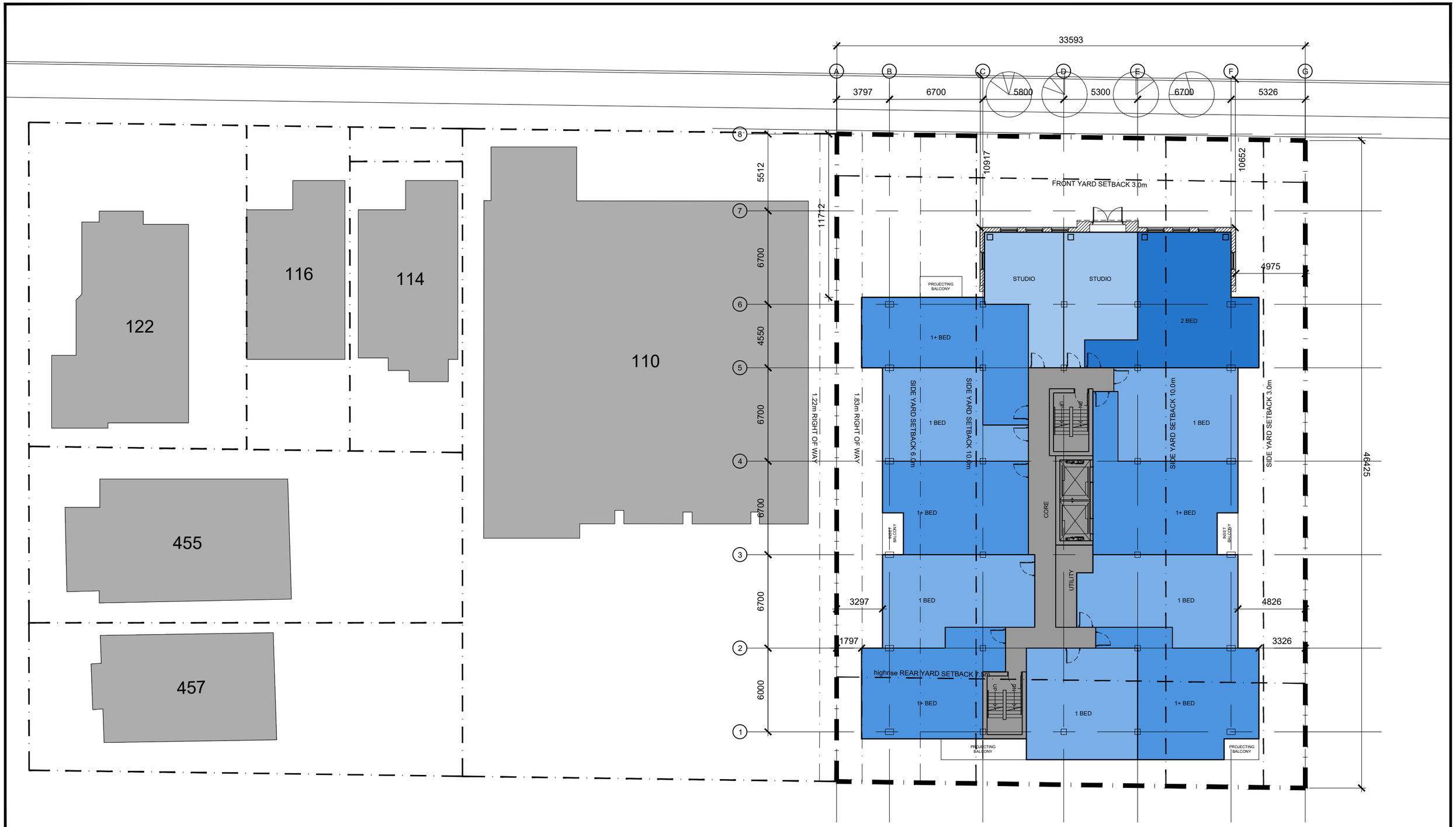

rla/architecture

LEVEL 2

SCALE 1:250

PLOT DATE: July 5, 2021

footprint 10,060 sf 13 units

100 ARGYLE

OTTAWA, ONTARIO

SHEET #

4

PROJ. # 1720

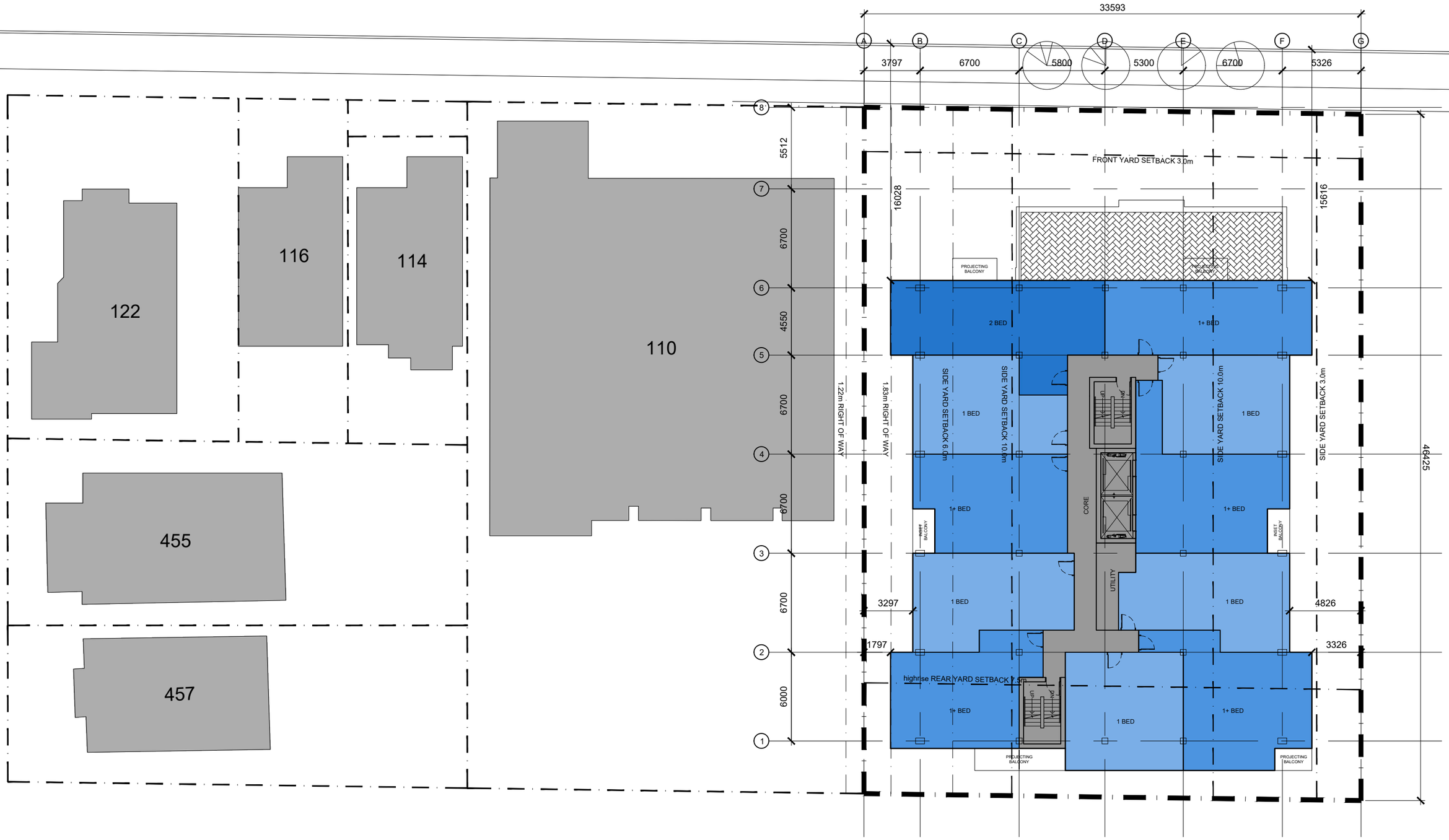

rla/architecture

LEVEL 3-4

SCALE 1:250

PLOT DATE: July 5, 2021

footprint 9,185 sf 11 units/floor

(18,370 sf 22 units)

100 ARGYLE

OTTAWA, ONTARIO

SHEET #

5

PROJ. # 1720

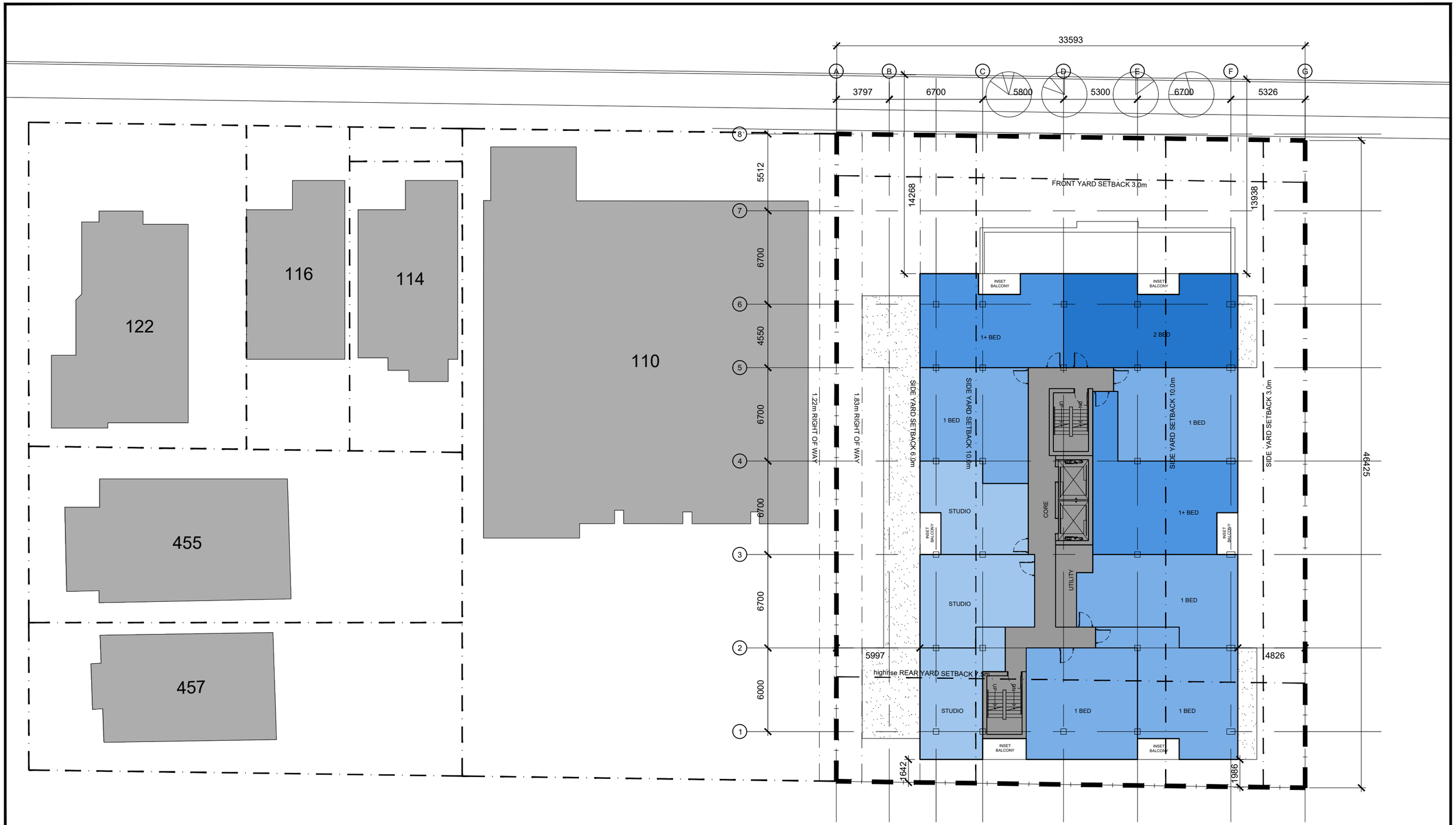

rla/architecture

LEVEL 5-12

SCALE 1:250

PLOT DATE: July 5, 2021

footprint 8,250 sf 11 units/floor

(66,000 sf 88 units)

100 ARGYLE

OTTAWA, ONTARIO

SHEET # 6

PROJ. # 1720

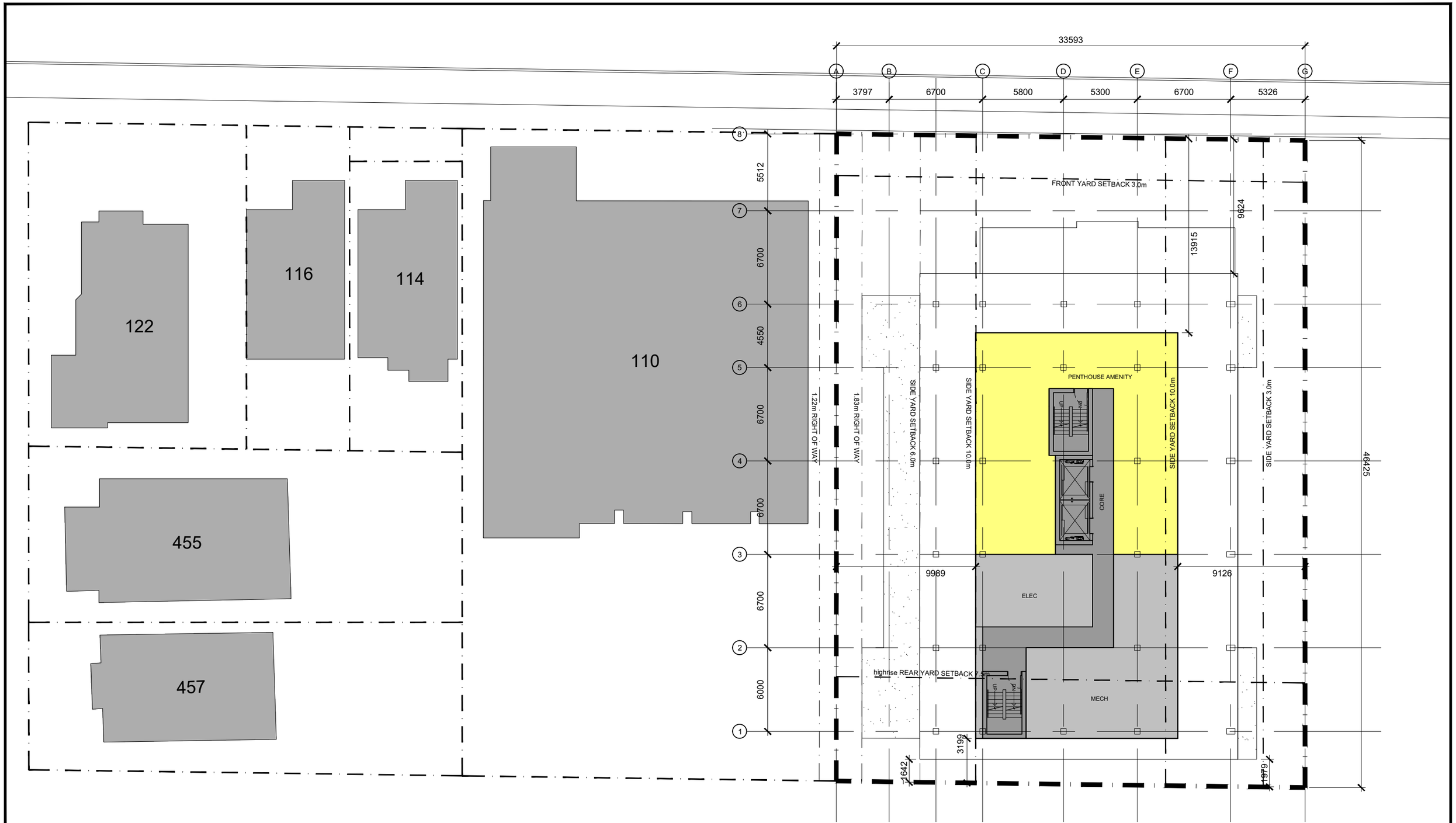

rla/architecture

PENTHOUSE

SCALE 1:250

PLOT DATE: July 5, 2021

footprint 4,540 sf

100 ARGYLE

OTTAWA, ONTARIO

SHEET # 7

PROJ. # 1720

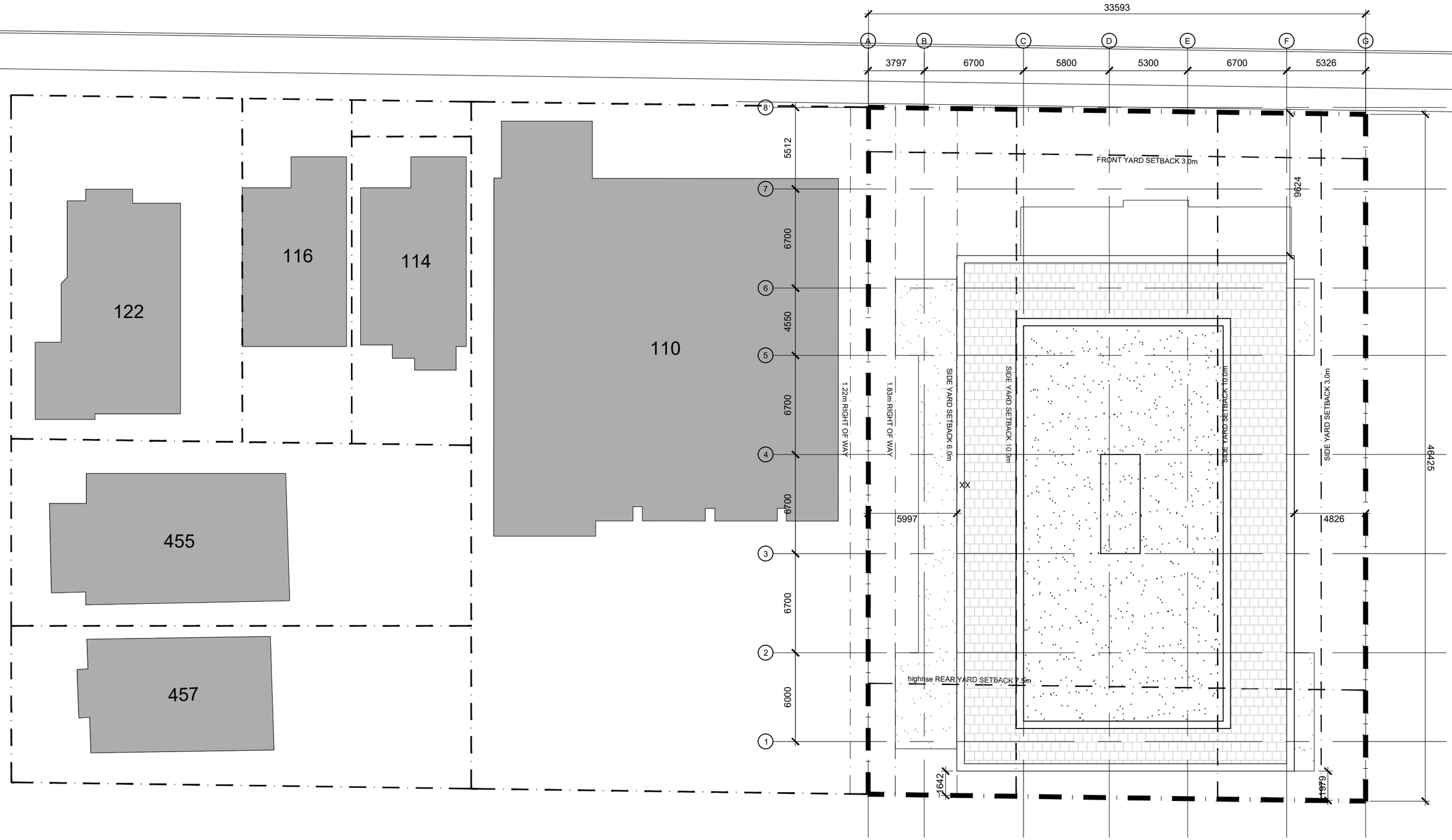

rla/architecture

ROOF

SCALE 1:250

PLOT DATE: July 5, 2021

100 ARGYLE

OTTAWA, ONTARIO

SHEET #

7

PROJ. # 1720