


PROPOSED ELEVATION	50.86	94.10	94.25	94.14	94.68	94.14	94.55	94.64	95.12	95.89	PROPOSED ELEVATION									
TOP OF WM ELEVATION	91.35	91.38	91.44	91.45	91.90	91.80	91.81	91.86	92.22	92.35	92.20	92.35	93.28	93.42	93.18	93.20	93.36	93.36	TOP OF WM ELEVATION	
STORM SEWER INVERTS	18.00m - 675mm CONC. 650 STM @ 0.30%	8.44m - 675mm CONC. 450 STM @ 0.30%	18.00m - 675mm CONC. 650 STM @ 0.30%	22.36m - 600mm CONC. 650 STM @ 0.30%	29.88m - 525mm CONC. 650 STM @ 0.30%	31.64m - 375mm PVC OR 35 STM @ 2.00%														STORM SEWER INVERTS
SANITARY SEWER INVERTS																				SANITARY SEWER INVERTS
EXISTING ELEVATION	94.7				94.7			94.5		94.9		94.3								EXISTING ELEVATION
CHAINAGE	1+000	1+027.75 (STM)	1+079 (WV)	1+079 (STM)	1+100	1+075 (STM)	1+075	1+075 (WV)	1+075 (STM)	1+100	1+112.50 (V)	1+112.50 (WV)	1+105	CHAINAGE						

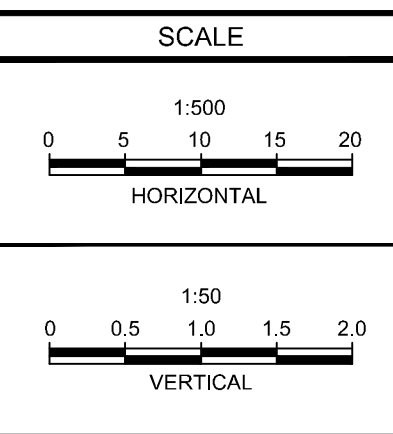
NOTE:
THE POSITION OF ALL POLE LINES, CONDUITS, WATERMANS, SEWERS AND OTHER UNDERGROUND AND OVERGROUND UTILITIES AND STRUCTURES IS NOT NECESSARILY SHOWN ON THE CONTRACT DRAWINGS, AND WHERE SHOWN, THE ACCURACY OF THE POSITION OF SUCH UTILITIES AND STRUCTURES IS NOT GUARANTEED. BEFORE STARTING WORK, DETERMINE THE EXACT LOCATION OF ALL SUCH UTILITIES AND STRUCTURES AND ASSUME ALL LIABILITY FOR DAMAGE TO THEM.

CLARIDGE HOMES
CLARIDGE HOMES
505 PRESTON STREET,
2ND FLOOR
OTTAWA, ONTARIO
K1S 4N7





NOT FOR
CONSTRUCTION

No.	REVISION	DATE	BY
5.	REVISED PER CITY COMMENTS	SEPT 27/2024	GJM
4.	REVISED PER CITY COMMENTS	MAR 27/2024	GJM
3.	REVISED PER CITY COMMENTS	OCT 27/2023	GJM
2.	REVISED AND ISSUED FOR CITY APPROVAL	DEC 09/2022	GJM
1.	ISSUED WITH SITE PLAN APPLICATION	SEPT 03/2021	JAG



DESIGN ARM
CHECKED GJM
DRAWN C.J.F./ARM
CHECKED ARM
APPROVED GJM



LOCATION
1500 MERIVALE
1500 MERIVALE, CITY OF OTTAWA
DRAWING NAME
PLAN AND PROFILE
STREET 1
1+000.00 - 1+125.00

PROJECT No.	121009
REV	REV#5
DRAWING No.	121009-PR1