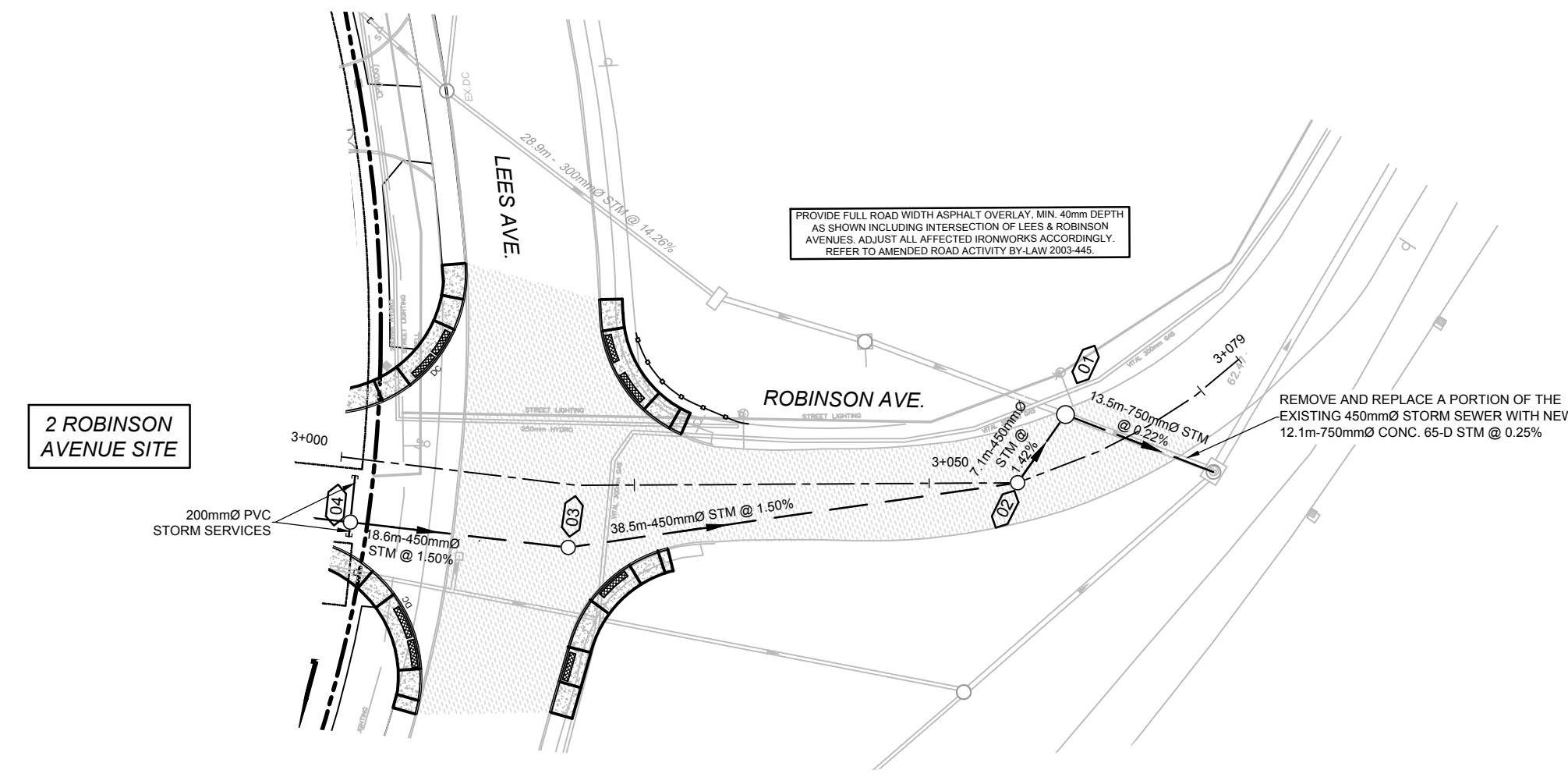
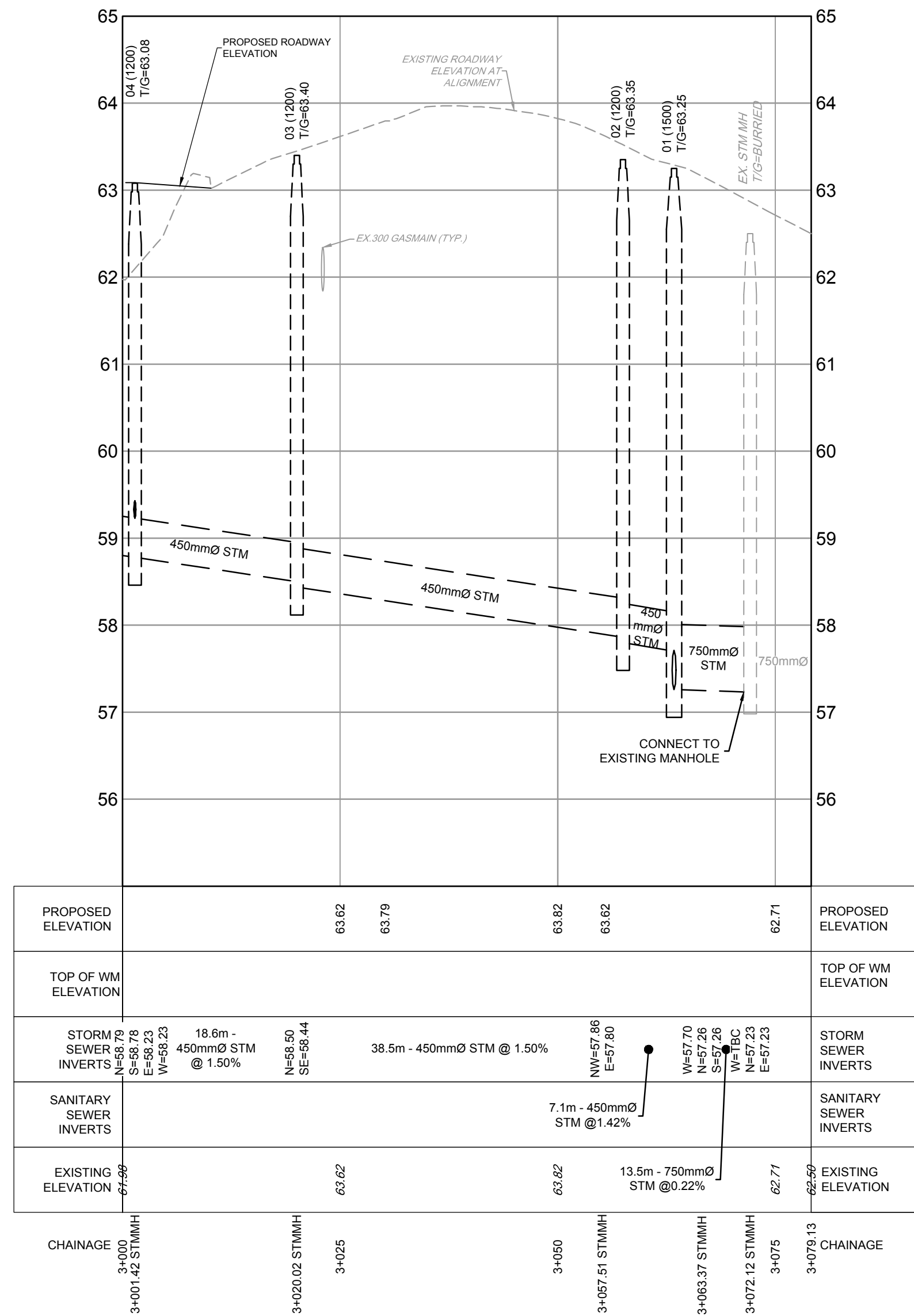


**BENCHMARK INFO:**  
 CITY OF OTTAWA MONUMENT No. 2011-0127 LOCATED NEAR THE SOUTH-WEST CORNER OF THE INTERSECTION OF LEES AVENUE AND ROBINSON AVENUE. GEODEIC ELEVATION = 63.60m.  
 ALL ELEVATIONS ARE REFERRED TO THE COVD28 GEODETIC DATUM. DERIVED FROM VERTICAL CONTROL MONUMENT NO. 3603 HAVING AN ELEVATION OF 76.959 METRES. BEARINGS ARE GRID, DERIVED FROM THE NORTHERLY LIMIT OF PART 1 ON PLAN 4R-1381 AND ARE REFERRED TO THE CENTRAL MERIDIAN OF MTM ZONE 9 (76°30' WEST LONGITUDE) NAD-83 (ORIGINAL).  
 THE EXISTING GRADES SHOWN ON THE PLANS ARE TAKEN DIRECTLY FROM TOPOGRAPHICAL SURVEY PLAN (Ref. # 21028-20 JRE L17 PL 49 T F), PREPARED BY ANNIS, O'SULLIVAN, VOLLEBERG SIGNED AND DATED AUGUST 14, 2020.  
 SURROUNDING BACKGROUND TOPO INFORMATION BEYOND THE LIMITS OF THE SITE SURVEY ARE SHOWN FROM CITY OF OTTAWA 1:1000 MAPPING FOR CONTEXT ONLY.



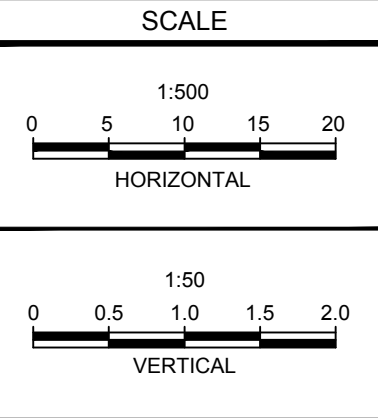
**ROBINSON AVENUE**



C:\Users\119171\OneDrive\119171-PR2.dwg, P25, Oct 06, 2022, 2:17pm, dmanana

**NOTE:**  
 THE POSITION OF ALL POLE LINES, CONDUITS, WATERMANS, SEWERS AND OTHER UNDERGROUND AND OVERGROUND UTILITIES AND STRUCTURES IS NOT NECESSARILY SHOWN ON THE CONTRACT DRAWINGS, AND WHERE SHOWN, THE ACCURACY OF THE POSITION OF SUCH UTILITIES AND STRUCTURES IS NOT GUARANTEED. BEFORE STARTING WORK, DETERMINE THE EXACT LOCATION OF ALL SUCH UTILITIES AND STRUCTURES AND ASSUME ALL LIABILITY FOR DAMAGE TO THEM.

No.	REVISION	DATE	BY
3	RE-ISSUED FOR SITE PLAN APPROVAL	OCT 07 2022	FST
2	REVISED PER CITY COMMENTS	MAR 30 2021	FST
1	ISSUED FOR SITE PLAN APPROVAL	NOV 15 21	FST



DESIGN	DWM
CHECKED	FST
DRAWN	DWM
CHECKED	FST
APPROVED	FST

**FOR REVIEW ONLY**



**NOVATECH**  
 Engineers, Planners & Landscape Architects  
 Suite 200, 240 Michael Cowpland Drive  
 Ottawa, Ontario, Canada K2M 1P6  
 Telephone: (613) 254-9643  
 Facsimile: (613) 254-5867  
 Website: www.novatech-eng.com

REFER TO 119171-NDT FOR ADDITIONAL NOTES

LOCATION  
 OTTAWA, ONTARIO  
 2 ROBINSON AVE.

DRAWING NAME  
**PLAN AND PROFILE**  
 ROBINSON AVENUE  
 STATION 3+000 TO 3+079

PROJECT No. 119171  
 REV # 3  
 DRAWING No. 119171-PR2

D07-12-21-0202 # 18357