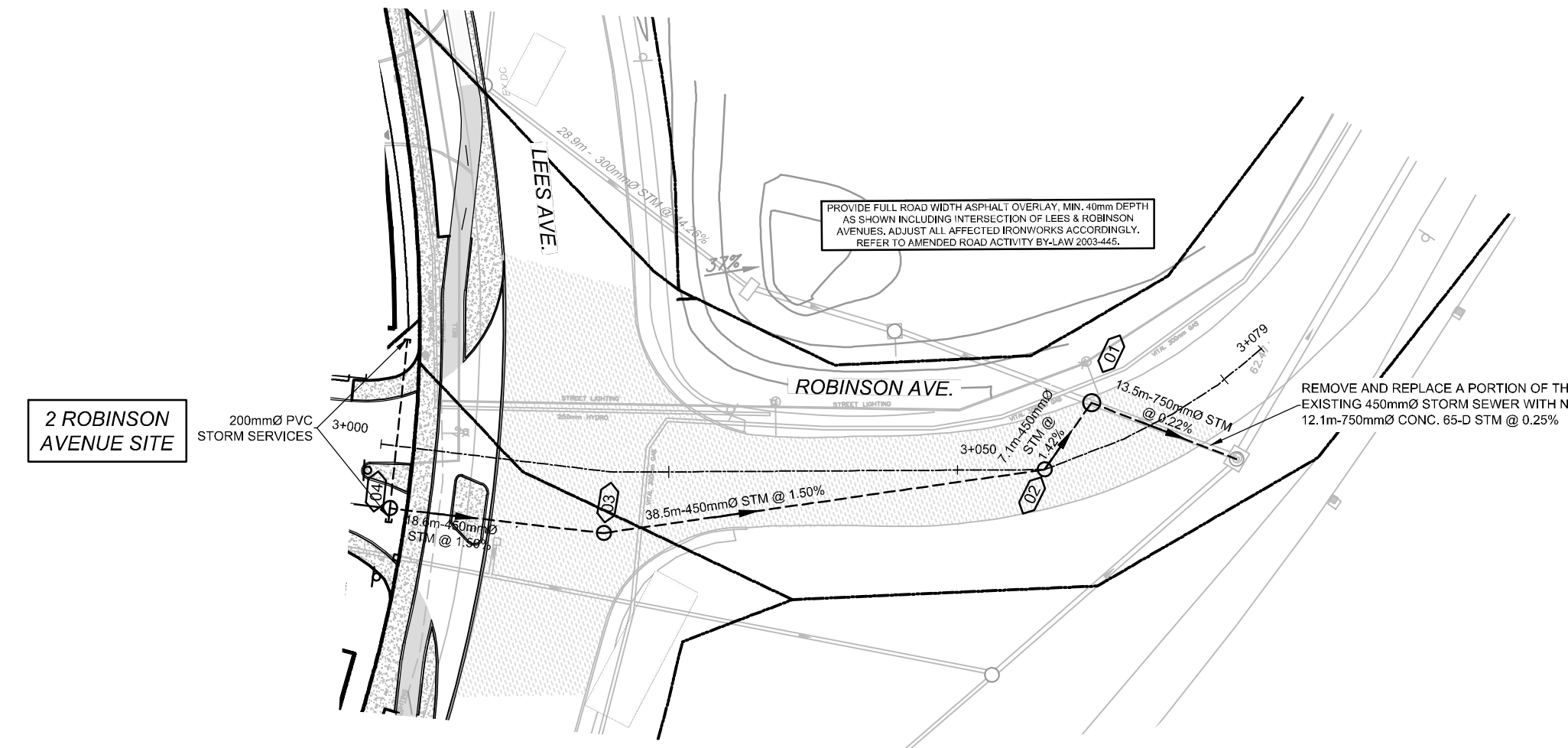
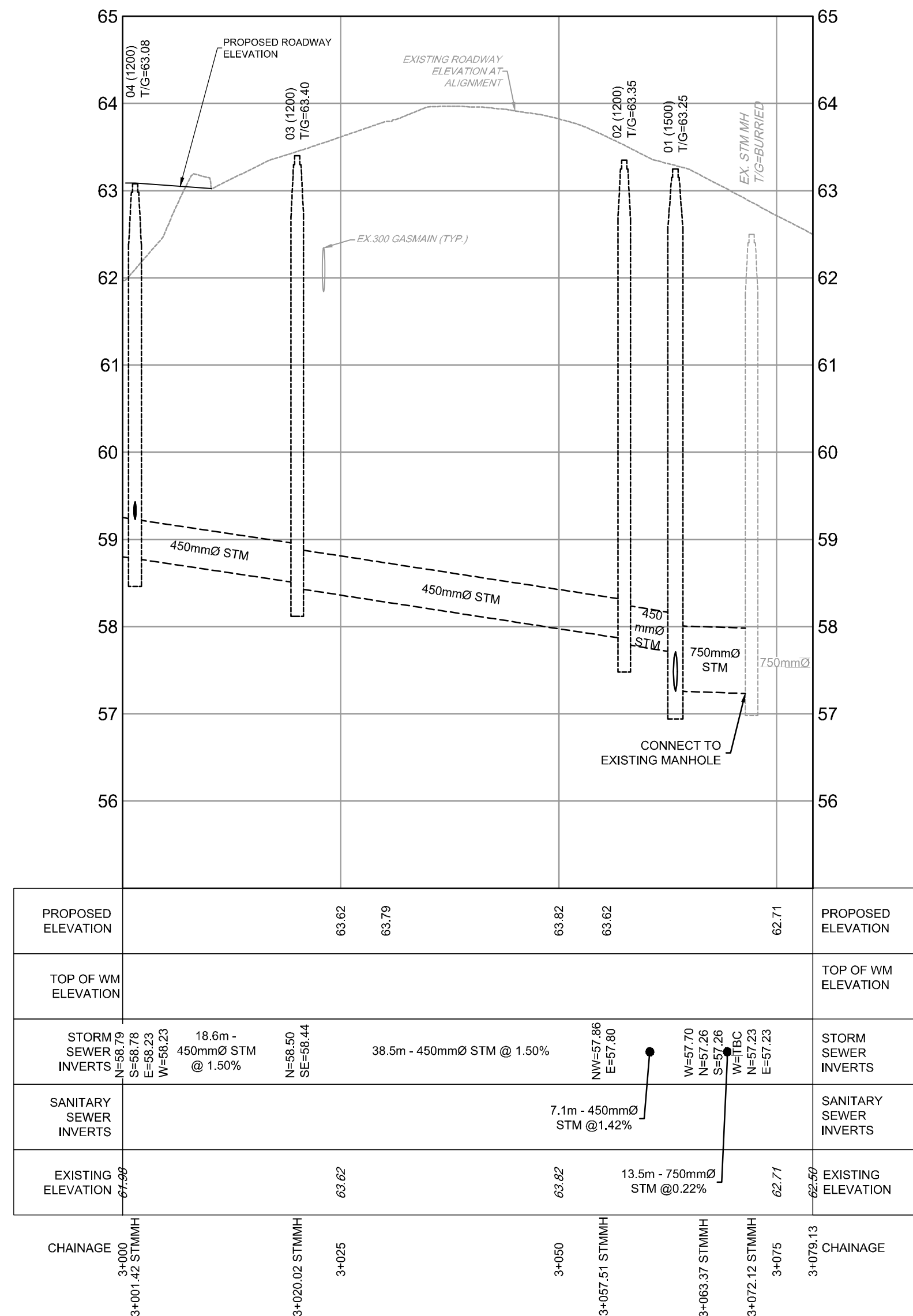


**BENCHMARK INFO:**  
 CITY OF OTTAWA MONUMENT No. 2011-0127 LOCATED NEAR THE SOUTH-WEST CORNER OF THE INTERSECTION OF LEES AVENUE AND ROBINSON AVENUE. GEODETIC ELEVATION = 63.60m.  
 ALL ELEVATIONS ARE REFERRED TO THE COVID28 GEODETIC DATUM. DERIVED FROM VERTICAL CONTROL MONUMENT NO. 3603 HAVING AN ELEVATION OF 76.959 METRES. BEARINGS ARE GRID, DERIVED FROM THE NORTHERLY LIMIT OF PART 1 ON PLAN 4R-1381 AND ARE REFERRED TO THE CENTRAL MERIDIAN OF MTM ZONE 9 (76°30' WEST LONGITUDE) NAD-83 (ORIGINAL).  
 THE EXISTING GRADES SHOWN ON THE PLANS ARE TAKEN DIRECTLY FROM TOPOGRAPHICAL SURVEY PLAN (Ref. # 21028-20 JRE L17 PL 49 F1), PREPARED BY ANNIS, O'SULLIVAN, VOLLEBERG SKIMED AND DATED AUGUST 14, 2020.  
 SURROUNDING BACKGROUND TOPO INFORMATION BEYOND THE LIMITS OF THE SITE SURVEY ARE SHOWN FROM CITY OF OTTAWA 1:1000 MAPPING FOR CONTEXT ONLY.

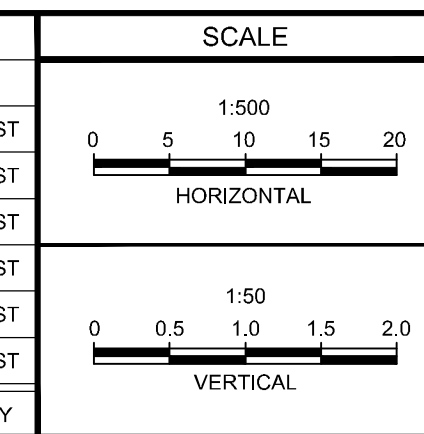


ROBINSON AVENUE




NOTE:  
 THE POSITION OF ALL POLE LINES, CONDUITS, WATERMANS, SEWERS AND OTHER UNDERGROUND AND OVERGROUND UTILITIES AND STRUCTURES IS NOT NECESSARILY SHOWN ON THE CONTRACT DRAWINGS, AND WHERE SHOWN, THE ACCURACY OF THE POSITION OF SUCH UTILITIES AND STRUCTURES IS NOT GUARANTEED. BEFORE STARTING WORK, DETERMINE THE EXACT LOCATION OF ALL SUCH UTILITIES AND STRUCTURES AND ASSUME ALL LIABILITY FOR DAMAGE TO THEM.

No.	REVISION	DATE	BY
6	REVISED PER CITY COMMENTS	JAN 18/24	FST
5	ISSUED FOR MUNICIPAL CONSENT	NOV 17/23	FST
4	REVISED SIDEWALK/CYCLE TRACK ALONG LEES AVE.	NOV 3/23	FST
3	RE-ISSUED FOR SITE PLAN APPROVAL	OCT 07/22	FST
2	REVISED PER CITY COMMENTS	MAR 30/21	FST
1	ISSUED FOR SITE PLAN APPROVAL	NOV 15/21	FST



DESIGN	DWM
CHECKED	FST
DRAWN	DWM
CHECKED	FST
APPROVED	FST

FOR REVIEW ONLY



**NOVATECH**  
 Engineers, Planners & Landscape Architects  
 Suite 200, 240 Michael Cowpland Drive  
 Ottawa, Ontario, Canada K2M 1P6  
 Telephone: (613) 254-9643  
 Facsimile: (613) 254-5867  
 Website: www.novatech-eng.com

REFER TO 119171-NDT FOR ADDITIONAL NOTES

LOCATION OTTAWA, ONTARIO 2 ROBINSON AVE.	PROJECT No. 119171
DRAWING NAME PLAN AND PROFILE ROBINSON AVENUE STATION 3+000 TO 3+079	REV # 6
	DRAWING No. 119171-PR2

C:\Users\119171\OneDrive\119171-PR2.dwg P252 Jan 18, 2024 - 1:02pm, c:\wsc

D07-12-21-0202 # 18357