

LEGEND

- PROPERTY LINE
- PROPOSED ELEVATION
- EXISTING ELEVATION
- GRADE AND DIRECTION
- PROPOSED TOP OF CURB ELEVATION
- PROPOSED TERRACE ELEVATION
- MAXIMUM 3:1 SIDESLOPE
- EMERGENCY OVERLAND FLOW ROUTE
- SAN MH 1
- CBMH 3
- STM MH 1
- CB
- HYD
- DC
- RC
- KCD
- EXISTING V.I.C. & VALVE BOX
- EXISTING SERVICE POST
- EXISTING HYDRANT
- EXISTING COMBINED M.V.
- EXISTING CATCHBASIN
- EXISTING CATCHBASIN WALL
- EXISTING UTILITY POLE

PAVEMENT STRUCTURE:

- LIGHT DUTY PAVEMENT
50mm HL-3 or SUPERPAVE 12.5
150mm GRANULAR 'A'
300mm GRANULAR 'B' TYPE II
ASPHALT GRADE PG 58-34 - TRAFFIC LEVEL 'B'
*INSTALLED PER GEOTECHNICAL REPORT
- HEAVY DUTY PAVEMENT
40mm HL-3 or SUPERPAVE 12.5
50mm HL-8 or SUPERPAVE 19.0
150mm GRANULAR 'A'
450mm GRANULAR 'B' TYPE II
ASPHALT GRADE PG 58-34 - TRAFFIC LEVEL 'B'
*INSTALLED PER GEOTECHNICAL REPORT
- HEAVY DUTY PAVEMENT - ROADWAY RE-INSTALLMENT
MATCH EXISTING GRANULAR STRUCTURE OF ROADWAY IN TRENCHES
MATCH EXISTING ASPHALT THICKNESSES IN TRENCHES
NEW ASPHALT GRADE PG 58-34
PROVIDE FULL ROAD WIDTH ASPHALT OVERLAY, MIN. 40mm DEPTH
SHOWN INCLUDING INTERSECTION OF LEES & ROBINSON AVENUES
REFER TO AMENDED ROAD ACTIVITY BY-LAW 2003-045.

PROPOSED STRUCTURAL RETAINING ALONG WEST PROPERTY LINE TO BE CONSTRUCTED PER THE DETAILS ON STRUCTURAL PLANS. CONTRACTOR TO PROVIDE STAMPED AND SIGNED RETAINING WALL DRAWINGS BASED ON PROPOSED GRADING DESIGN, EXISTING SOIL CONDITIONS AND STRUCTURAL LOADS ABOVE FOR APPROVAL PRIOR TO CONSTRUCTION. ALL RETAINING WALLS AND RAILINGS/GUARDS ARE TO BE INSTALLED PER MANUFACTURER'S RECOMMENDATIONS.

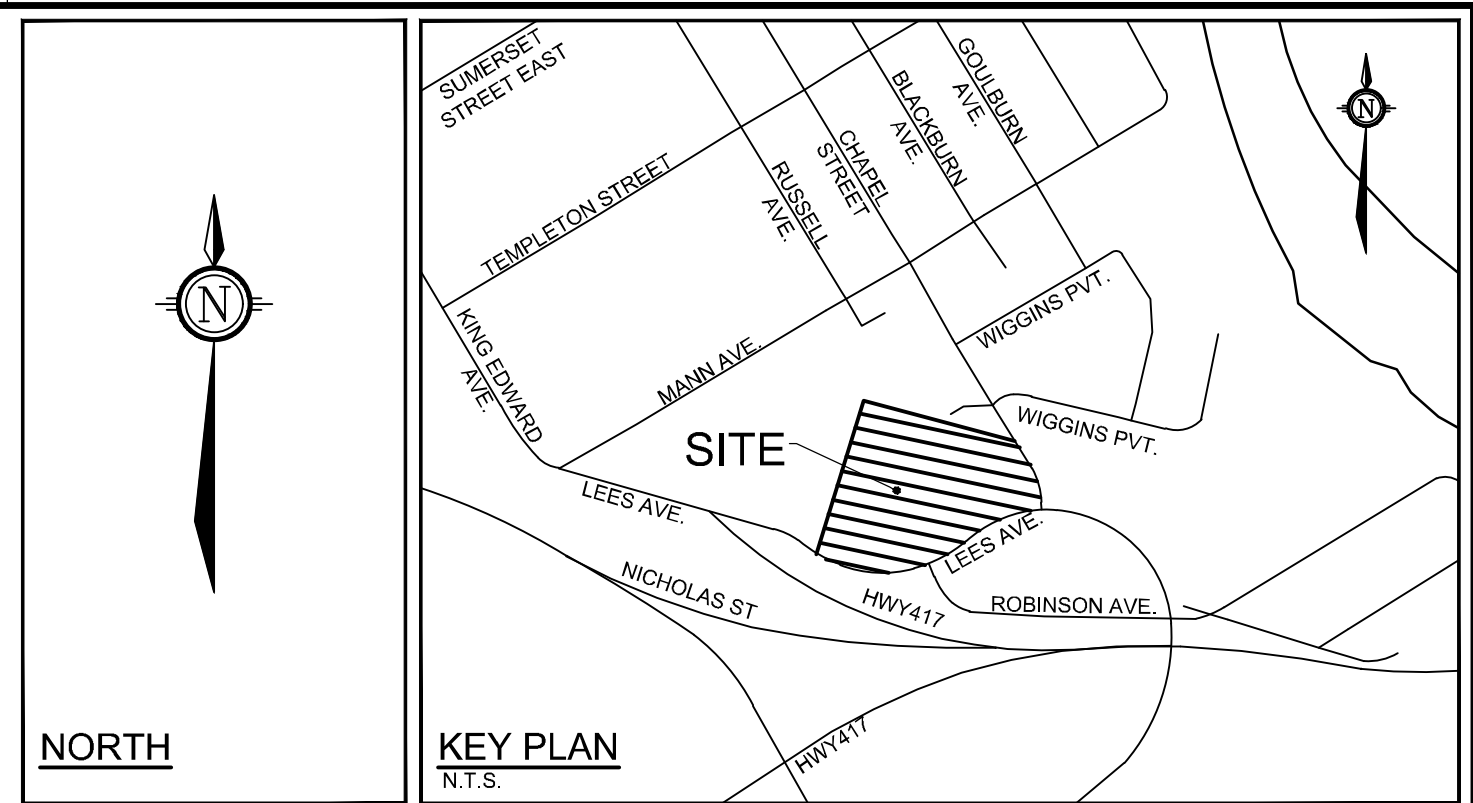
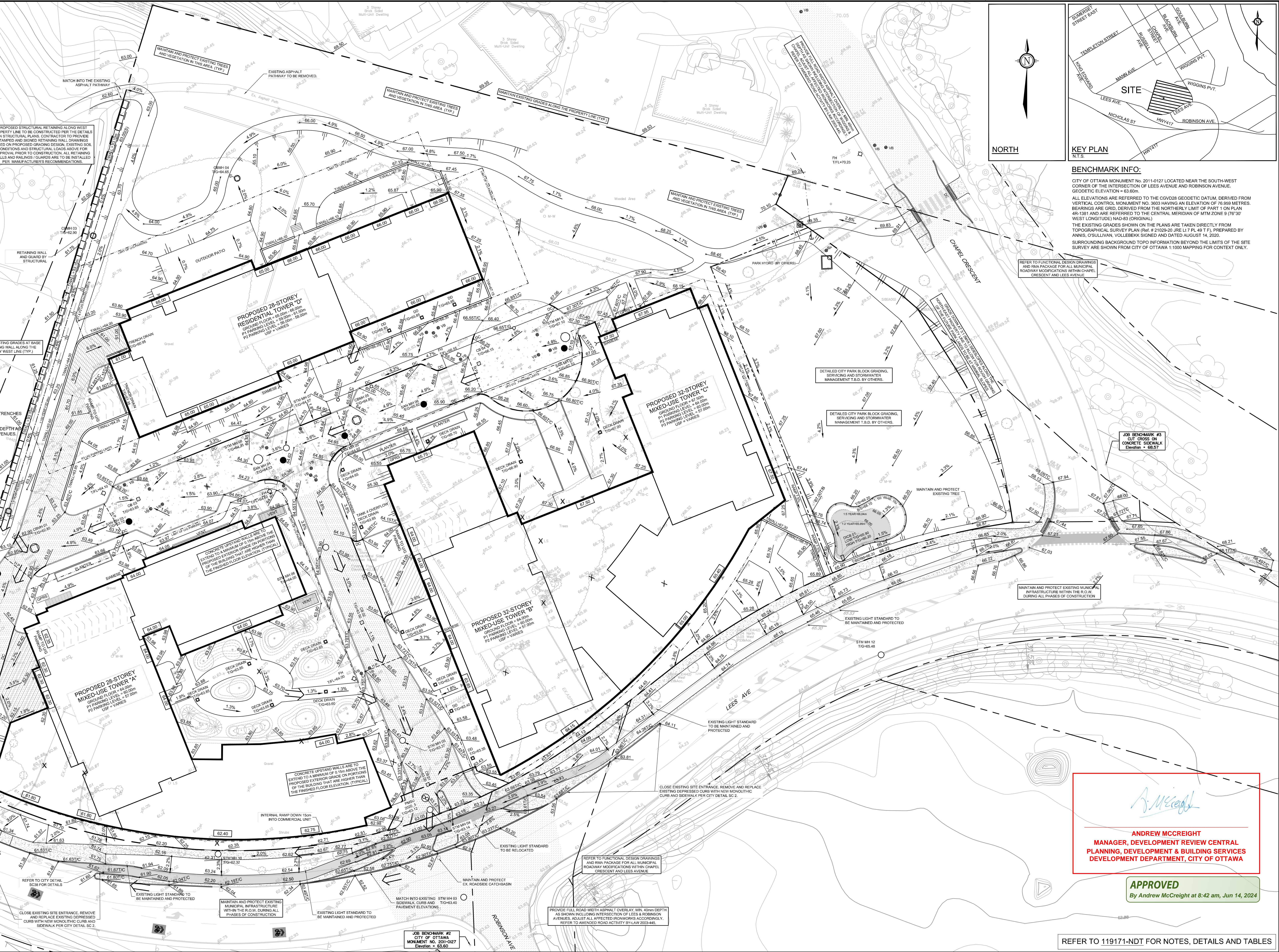
EXISTING LIGHT STANDARD TO BE RELOCATED

REFER TO FUNCTIONAL DESIGN DRAWINGS AND IRMA PACKAGE FOR ALL MUNICIPAL ROADWAY MODIFICATIONS WITHIN CHAPEL CRESCENT AND LEES AVENUE

PROVIDE NEW WESTERN SITE ENTRANCE PER CITY DETAIL SC 7.1

REFER TO CITY DETAIL SC 36 FOR DETAILS

NOTE:
THE POSITION OF ALL POLE LINES, CONDUITS, WATERMANS, SEWERS AND OTHER UNDERGROUND AND OVERGROUND UTILITIES AND STRUCTURES IS NOT NECESSARILY SHOWN ON THE CONTRACT DRAWINGS, AND WHERE SHOWN, THE ACCURACY OF THE POSITION OF SUCH UTILITIES AND STRUCTURES IS NOT GUARANTEED. BEFORE STARTING WORK, DETERMINE THE EXACT LOCATION OF ALL SUCH UTILITIES AND STRUCTURES AND ASSUME ALL LIABILITY FOR DAMAGE TO THEM.



BENCHMARK INFO:
CITY OF OTTAWA MONUMENT No. 2011-0127 LOCATED NEAR THE SOUTH-WEST CORNER OF THE INTERSECTION OF LEES AVENUE AND ROBINSON AVENUE. GEODETIC ELEVATION = 63.60m.
ALL ELEVATIONS ARE REFERRED TO THE CGVD28 GEODETIC DATUM, DERIVED FROM VERTICAL CONTROL MONUMENT NO. 3003 HAVING AN ELEVATION OF 76.989 METRES. BEARINGS ARE GRID, DERIVED FROM THE NORTHERLY LIMIT OF PART 1 ON PLAN 4R-1381 AND ARE REFERRED TO THE CENTRAL MERIDIAN OF MTM ZONE 9 (76°30' WEST LONGITUDE) WAD-83 (ORIGINAL).
THE EXISTING GRADES SHOWN ON THE PLANS ARE TAKEN DIRECTLY FROM TOPOGRAPHICAL SURVEY PLAN (Ref. # 21025-20 JRE L1 7 PL. 49 T.F.) PREPARED BY ANNE'S CONSULTING VOLUME SIGNER AND DATED AUGUST 14, 2020.
SURROUNDING BACKGROUND TOPD INFORMATION BEYOND THE LIMITS OF THE SITE SURVEY ARE SHOWN FROM CITY OF OTTAWA 1:1000 MAPPING FOR CONTEXT ONLY.

REFER TO FUNCTIONAL DESIGN DRAWINGS AND IRMA PACKAGE FOR ALL MUNICIPAL ROADWAY MODIFICATIONS WITHIN CHAPEL CRESCENT AND LEES AVENUE

JOB BENCHMARK #3
CUT CROSS ON
CONCRETE SIDEWALK
Elevation = 68.57

MAINTAIN AND PROTECT EXISTING MUNICIPAL INFRASTRUCTURE WITHIN BLOCK D DURING ALL PHASES OF CONSTRUCTION

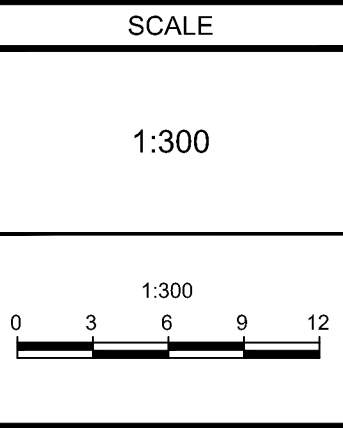
ANDREW MCCREIGHT
MANAGER, DEVELOPMENT REVIEW CENTRAL
PLANNING, DEVELOPMENT & BUILDING SERVICES
DEVELOPMENT DEPARTMENT, CITY OF OTTAWA

APPROVED
By Andrew McCreight at 8:42 am, Jun 14, 2024

REFER TO 119171-NDT FOR NOTES, DETAILS AND TABLES

OWNER INFORMATION
2 ROBINSON AVENUE LIMITED PARTNERSHIP
88 ALBERT STREET
OTTAWA, ONTARIO, K1P 5E9
CONTACT: MR. KIERAN WAUGH
PHONE: (416) 903-1377
EMAIL: kwaugh@placedorae.com

No.	REVISION	DATE	BY
7	REVISED PER CITY COMMENTS	JAN 19/24	FST
6	REVISED SIDEWALK/CYCLE TRACK ALONG LEES AVE.	NOV 3/23	FST
5	RE-ISSUED FOR SITE PLAN APPROVAL	MAR 1/23	FST
4	RE-ISSUED FOR SITE PLAN APPROVAL	JAN 10/23	FST
3	RE-ISSUED FOR SITE PLAN APPROVAL	OCT 07/22	FST
2	REVISED PER CITY COMMENTS / UPDATED SITE PLAN	MAR 30/22	FST
1	ISSUED FOR SITE PLAN APPROVAL	NOV 15/21	FST



DESIGN	SM / FST	CHECKED	FOR REVIEW ONLY
DRAWN	FST		
DM / SM			
SM / FST			
FST			



NOVATECH
Engineers, Planners & Landscape Architects
Suite 200, 240 Michael Compend Drive
Ottawa, Ontario, Canada K2M 1P6
Telephone: (613) 254-9643
Facsimile: (613) 254-5867
Website: www.novatech-eng.com

PROJECT No.	119171
REV	REV #7
DRAWING No.	119171-GR