



REVISED

Phase One Environmental Site Assessment

415 Legget Drive and 2700 Solandt Road
Ottawa, Ontario

Prepared for:

Access Property Development

100 Canadian Road
Toronto, ON M1R 4Z5

November 22, 2021

Pinchin File: 300711



Issued To: Access Property Development
Issued On: November 22, 2021
Pinchin File: 300711
Issuing Office: Kanata, ON

Author:

Alex Kelly, B.Sc.
Project Technologist
613.592.3387
akelly@pinchin.com

Reviewer:

Scott Mather, P.Eng., QPESA
Director, Eastern Ontario
613.592.3387
smather@pinchin.com

Reviewer:

Larry Backman, B.Sc.S.
Executive Vice President, National Accounts
613.592.3387
lbackman@pinchin.com



TABLE OF CONTENTS

1.0	EXECUTIVE SUMMARY	1
2.0	INTRODUCTION.....	3
2.1	Phase One Property Information	3
3.0	SCOPE OF INVESTIGATION.....	4
4.0	RECORDS REVIEW	5
4.1	General	5
4.1.1	Phase One Study Area Determination.....	5
4.1.2	First Developed Use Determination	6
4.1.3	Fire Insurance Plans	6
4.1.4	Environmental Reports	6
4.1.4.1	Previous Environmental Report Summary	7
4.2	Environmental Source Information	7
4.2.1	Environmental Database Search – ERIS.....	7
4.2.1.1	National Pollutant Release Inventory	7
4.2.1.2	Ontario Inventory of PCB Storage Sites	8
4.2.1.3	National PCB Inventory	8
4.2.1.4	Certificates of Approval.....	8
4.2.1.5	Environmental Compliance Approvals, Permits To Take Water and Certificates of Property Use.....	9
4.2.1.6	Inventory of Coal Gasification Plants.....	9
4.2.1.7	Environmental Incidents, Orders, Offences and Spills	9
4.2.1.8	Waste Management Records	10
4.2.1.9	Fuel Storage Tanks	11
4.2.1.10	Notices and Instruments	11
4.2.1.11	Areas of Natural Significance	12
4.2.1.12	Landfill Information	12
4.2.2	Ministry of the Environment, Conservation and Parks Freedom of Information Search.....	12
4.2.3	Technical Standards and Safety Authority Search	13
4.2.4	Property Underwriters’ Reports and Plans	13
4.2.5	City Directories.....	13
4.3	Physical Setting Sources	14
4.3.1	Aerial Photographs	14
4.3.2	Topography, Hydrology and Geology	15
4.3.3	Fill Materials	15
4.3.4	Water Bodies, Areas of Natural Significance and Groundwater Information.....	15
4.3.5	Well Records.....	16
4.4	Site Operating Records	16
5.0	INTERVIEWS.....	16
6.0	SITE RECONNAISSANCE	17
6.1	General Requirements	17
6.2	Specific Observations at Phase One Property	17
6.2.1	Description of Buildings and Structures	17
6.2.2	Description of Below-Ground Structures	17
6.2.3	Description of Tanks	18
6.2.4	Potable and Non-Potable Water Sources.....	18



6.2.5	Description and Location of Underground Utilities.....	18
6.2.6	Details of Heating System.....	18
6.2.7	Details of Cooling System.....	18
6.2.8	Details of Drains, Pits and Sumps	18
6.2.9	Unidentified Substances within Buildings and Structures.....	18
6.2.10	Details of Staining and Corrosion	18
6.2.11	Details of On-Site Wells	18
6.2.12	Details of Sewage Works.....	18
6.2.13	Details of Ground Cover	19
6.2.14	Details of Current or Former Railways.....	19
6.2.15	Areas of Stained Soil, Vegetation and Pavement.....	19
6.2.16	Areas of Stressed Vegetation	19
6.2.17	Areas of Fill and Debris Materials	19
6.2.18	Potentially Contaminating Activities	19
6.2.19	Unidentified Substances Outside Buildings and Structures	19
6.2.20	Surrounding Land Uses	19
6.3	Enhanced Investigation Property.....	20
6.4	Written Description of Investigation	21
6.4.1	Phase One Property	21
6.4.2	Phase One Study Area Outside of Phase One Property.....	21
7.0	REVIEW AND EVALUATION OF INFORMATION	22
7.1	Current and Past Uses	22
7.2	Potentially Contaminating Activities.....	23
7.3	Areas of Potential Environmental Concern	23
7.4	Phase One Conceptual Site Model	23
8.0	CONCLUSIONS.....	25
8.1	Signatures.....	25
8.2	Terms and Limitations	25
9.0	REFERENCES.....	27
10.0	APPENDICES	1



APPENDICES

APPENDIX A	Figures
APPENDIX B	Photographs
APPENDIX C	Opta Records
APPENDIX D	ERIS Report
APPENDIX E	MECP FOI Search Request
APPENDIX F	TSSA Search Request
APPENDIX G	Maps

FIGURES

Figure 1	Key Map
Figure 2	Phase One Study Area
Figure 3	Potentially Contaminating Activities



1.0 EXECUTIVE SUMMARY

Pinchin Ltd. (Pinchin) was retained by Access Property Development (Client) to complete a Phase One Environmental Site Assessment (Phase One ESA) of the property located at 415 Legget Drive and 2700 Solandt Road in Ottawa, Ontario (hereafter referred to as the Site or Phase One Property). The Phase One Property is approximately 9.37 acres in size and presently consists of two asphalt-paved parking areas.

Pinchin conducted this Phase One ESA in accordance with Part VII and Schedule D of the Province of Ontario's *Environmental Protection Act R.S.O. 1990, c. E.19* and *Ontario Regulation 153/04: Records of Site Condition – Part XV.1 of the Act*, and last amended by Ontario Regulation 274/20 on July 1, 2020 (O. Reg. 153/04). The purpose of the Phase One ESA was to assess the potential presence of environmental impacts at the Phase One Property due to activities at and near the Phase One Property.

This Phase One ESA was conducted at the request of the Client as a condition for a Site Plan Approval application with the City of Ottawa.

The scope of work for this Phase One ESA was consistent with O. Reg. 153/04 in support of filing a Site Plan Approval application and was comprised of the following:

- A Records Review: Reviewed available current and historical information sources pertaining to the Phase One Property and Phase One Study Area including the use of, but not limited to, aerial photographs, select city directories and a regulatory database search. Regulatory agencies were also contacted to identify if any records of environmental non-compliance or other information associated with the environmental condition of the Phase One Property exists, including searches of Ministry of the Environment, Conservation and Parks (MECP) and Technical Standards and Safety Authority (TSSA) records;
- Interviews: Site information was gathered via email correspondence with a Site Representative (see Section 5.0) to determine if any current or historical operations have caused a concern with respect to the environmental condition of the Phase One Property and the surrounding properties within the Phase One Study Area;
- Site Reconnaissance: Completed a visual assessment of the Phase One Property and the surrounding properties within the Phase One Study Area (from publicly-accessible areas) including any associated buildings and/or facilities for the purpose of identifying the presence of potentially contaminating activities (PCAs);
- Evaluation: Evaluated the information gathered from the records review, interviews and Site reconnaissance;



- Reporting: Prepared a Phase One ESA report; and
- Submission: Submitted the Phase One ESA report to the Client.

The Phase One Property consists of two legal lots situated at the municipal addresses of 415 Legget Drive and 2700 Solandt Road, Ottawa, Ontario and is currently owned by Access Property Development. The Phase One Property is located immediately east of Solandt Road, approximately 150 metres northeast of the intersection of Legget Drive and Solandt Road, in Ottawa, Ontario.

It is Pinchin's opinion that the date of the first use of the Phase One Property is 1991, with the development of the parking lot with the municipal address of 415 Legget Drive on the Phase One Property. The date of the first developed use of the Phase One Property was determined through a review of aerial photographs. No other historical records were available to Pinchin that provided information for determining the date of first developed use of the Phase One Property.

No PCAs were identified at the Phase One Property. One PCA was identified within the Phase One Study Area (i.e., an electronic and computer equipment manufacturer that was listed within the O. Reg. 347 Waste Generators database search results as a waste generator and is located adjacent to the southwest elevation of the Phase One Property); however, based on the nature of the hazardous wastes, as well as the limited annual quantities of hazardous wastes generated at this property, it is Pinchin's opinion that this PCA does not represent an area of potential environmental concern at the Phase One Property. Based on these findings, nothing was identified that is likely to have resulted in impacts to the soil and/or groundwater at the Phase One Property and would require the completion of a Phase Two ESA. As such, it is Pinchin's opinion that the Phase One Property is suitable for the purpose of filing a Site Plan Approval with the City of Ottawa based only on the completion of this Phase One ESA report.

This Executive Summary is subject to the same standard limitations as contained in the report and must be read in conjunction with the entire report.

This report has been issued without having received a response from the MECP. Once a response from this regulatory body is received, the information will be reviewed by Pinchin and, if there is any information that represents a potential issue of environmental concern, a copy of the response will be forwarded to the Client under separate cover. Our conclusions and recommendations may be amended based on this information.

In Pinchin's completion of this work, historical City Directories were not available for review due to temporary closures of government information sources. This represents a potential data gap in the historical documentation review process, however; Pinchin has endeavored to provide our very best opinion to meet the Client's current needs.



2.0 INTRODUCTION

A Phase One ESA is defined as a systematic qualitative process to determine whether a particular property is, or may be subject to, actual or potential contamination. Under the Province of Ontario's *Environmental Protection Act R.S.O. 1990, c. E.19* (EPA) and *Ontario Regulation 153/04: Records of Site Condition – Part XV.1 of the Act*, and last amended by Ontario Regulation 274/20 on July 1, 2020 (O. Reg. 153/04), the purpose of a Phase One ESA is two-fold:

- To obtain and review records that relate to the Phase One Property, and to the current and past uses of and activities at or affecting the Phase One Property, in order to determine if an area of potential environmental concern (APEC) exists and to interpret any APEC; and
- To obtain and review records that relate to properties in the Phase One Study Area, other than the Phase One Property, in order to determine if a potentially contaminating activity (PCA) exists and interpret whether any such PCA results in an APEC at the Phase One Property.

This Phase One ESA was conducted at the request of the Client as a condition for a Site Plan Approval application with the City of Ottawa.

A Phase One ESA does not include sampling or testing of environmental media or building materials. The study period for this assessment was October to November 2021, which included the records review, Site reconnaissance, interviews and reporting.

2.1 Phase One Property Information

The Phase One Property consists of two legal lots situated at the municipal addresses of 415 Legget Drive and 2700 Solandt Road, Ottawa, Ontario and is currently owned by Access Property Development. The Phase One Property is located immediately east of Solandt Road, approximately 150 metres (m) northeast of the intersection of Legget Drive and Solandt Road, in Ottawa, Ontario, as shown on Figure 1 (all Figures are provided in Appendix A and all appendices are provided in Section 10.0). A plan showing the Phase One Property is provided as Figure 2. PCAs identified within the Phase One Study Area are depicted on Figure 3. Photographs of the Phase One Property and surrounding properties are presented in Appendix B.



Pertinent details of the Phase One Property are provided in the following table:

Detail	Source / Reference	Information
Legal Description	Legal Survey Drawing provided by the Client	Part Blocks 33 & 34, Plan 4M-280, being Parts 7, 8, and 9 on Plan 4R29533
Municipal Addresses	Client	415 Legget Drive and 2700 Solandt Road Ottawa, ON K2K 3R1
Parcel Identification Number (PIN)	N/A (legal land survey currently being prepared by Client)	N/A
Current Owner	Client	Access Property Development
Current Occupants	Parking lots	Parking lots
Client	Authorization to Proceed, Limitation of Liability & Terms of Engagement Form	Access Property Development
Client Contact Information	Authorization to Proceed, Limitation of Liability & Terms of Engagement Form	Stephen Spooner c/o Access Property Development 100 Canadian Road Scarborough, ON M1R 4Z5
Site Area	Site Representative	3.79 hectares (9.37 acres)
Legal Description	N/A (legal land survey currently being prepared by Client)	N/A

3.0 SCOPE OF INVESTIGATION

Pinchin conducted this Phase One ESA in accordance with O. Reg. 153/04, in particular Part VII and Schedule D of O. Reg. 153/04. The Phase One ESA scope of work was comprised of the following:

- A Records Review: Reviewed available current and historical information sources pertaining to the Phase One Property and Phase One Study Area including the use of, but not limited to, aerial photographs, select city directories and a regulatory database search. Regulatory agencies were also contacted to identify if any records of environmental non-compliance or other information associated with the environmental condition of the Phase One Property exists, including searches of Ministry of the Environment, Conservation and Parks (MECP) and Technical Standards and Safety Authority (TSSA) records;
- Interviews: Site information was gathered via email correspondence with a Site Representative (see Section 5.0) to determine if any current or historical operations have caused a concern with respect to the environmental condition of the Phase One Property and the surrounding properties within the Phase One Study Area;



- Site Reconnaissance: Completed a visual assessment of the Phase One Property and the surrounding properties within the Phase One Study Area (from publicly-accessible areas) including any associated buildings and/or facilities for the purpose of identifying the presence of PCAs;
- Evaluation: Evaluated the information gathered from the records review, interviews and Site reconnaissance;
- Reporting: Prepared a Phase One ESA report; and
- Submission: Submitted the Phase One ESA report to the Client.

4.0 RECORDS REVIEW

4.1 General

The identified off-Site PCA described in this and subsequent report Sections is depicted on Figure 3.

A Phase One ESA does not include sampling or testing of environmental media or building materials. The study period for this assessment was October and November 2021, which included the records review, Site reconnaissance, interviews and reporting. A Site reconnaissance was completed on October 29, 2021, by a Pinchin representative under the direct supervision of a Qualified Person (QP). During the Site reconnaissance, Pinchin accessed all exterior areas of the Phase One Property. Pinchin did not access any areas within the surrounding Phase One Study Area with the exception of publicly-accessible roads and sidewalks. Select photographs taken during the Site reconnaissance of the Phase One Property and the surrounding properties within the Phase One Study Area are presented in Appendix B.

4.1.1 Phase One Study Area Determination

Based on a review of the available historical information and observations made during the Site reconnaissance for the properties greater than 250 m, but less than 1 kilometre (km), from the Phase One Property boundary, Pinchin did not note or observe any significant potentially contaminating properties that should be included as part of this assessment (e.g., landfills, large industrial manufacturers, etc.). As such, the Phase One Study Area consisted of the Phase One Property, as well as all properties situated wholly, or partly, within 250 m from the nearest point of a boundary of the Phase One Property, in order to meet the minimum requirements set forth in O. Reg. 153/04.



4.1.2 *First Developed Use Determination*

The first developed land use of the Phase One Property is defined by O. Reg. 153/04 to be the earlier of:

- The first use of a Phase One Property in or after 1875 that resulted in the development of a building or structure on the property; and
- The first potentially contaminating use or activity on the Phase One Property.

A review of the aerial photographs indicated that the Phase One Property has not been developed with any buildings and/or permanent structures. The 1991 aerial photograph indicated that the parking lot located at 415 Legget Drive was present on the Phase One Property.

It is Pinchin's opinion that the date of the first use of the Phase One Property is 1991, with the development of the parking lot with the municipal address of 415 Legget Drive on the Phase One Property. The date of the first developed use of the Phase One Property was determined through a review of aerial photographs. No other historical records were available to Pinchin that provided information for determining the date of first developed use of the Phase One Property.

4.1.3 *Fire Insurance Plans*

Pinchin contacted Opta Information Intelligence (Opta) to obtain Fire Insurance Plans (FIPs) related to the Phase One Property and the Phase One Study Area. A response was received from Opta dated November 3, 2021, which indicated that no FIPs for the Phase One Property and Phase One Study Area were available. The Opta response is provided in Appendix C.

4.1.4 *Environmental Reports*

The following previous environmental report for the portion of the Phase One Property with the municipal address of 415 Legget Drive was provided by the Client and reviewed by Pinchin:

- Report entitled "*Phase I Environmental Site Assessment, 415 Legget Drive, Ottawa, Ontario*" prepared by SLR Consulting Ltd. (SLR) for The Regional Group, and dated April, 2021 (2021 SLR Phase I ESA Report).

The 2021 SLR Phase I ESA Report was completed by SLR in general accordance with the CSA document entitled "Phase I Environmental Site Assessment" (CSA Document Z768-01), dated November 2001 (reaffirmed 2016), including a review of readily available historical records and reasonably ascertainable regulatory information, a Site reconnaissance, interviews, an evaluation of information and reporting.



The 2021 SLR Phase I ESA Report indicated that there were no significant potential environmental concerns associated with the current and historical use of the Site and adjacent properties and as such, no further environmental assessment work was recommended.

4.1.4.1 Previous Environmental Report Summary

Based on Pinchin's review of the above-referenced previous environmental reports, no PCAs were identified within the Phase One Study Area.

4.2 Environmental Source Information

Pinchin reviewed the historical use of the Phase One Study Area through the use of publicly available archives and databases, as well as through requesting information from regulatory agencies. The following provides a summary of the information obtained from these sources.

4.2.1 Environmental Database Search – ERIS

Pinchin retained Environmental Risk Information Services (ERIS) to search all available federal, provincial and private source databases for information pertaining to the Phase One Study Area. Unless otherwise noted, information obtained from the ERIS database search was reviewed for the entire Phase One Study Area. A copy of the ERIS report is provided in Appendix D and the results of the database search are described in the following sections.

4.2.1.1 National Pollutant Release Inventory

ERIS completed a search of the federal databases for information regarding the National Pollutant Release Inventory (NPRI). This database contains comprehensive national data regarding releases to air, water, or land, and waste transfers for recycling for more than 300 listed substances and identifies information such as the approximate location, type and quantity of contaminant, date of release, and media impacted.

Pinchin reviewed the ERIS report for NPRI information and eleven records were identified for the Phase One Property and two records were identified for other properties located within the Phase One Study Area. None of the records pertained to releases to soil and water and, as such, it is Pinchin's opinion that the potential for the documented releases to be an environmental concern for the Phase One Property is considered low and are not PCAs for the purpose of this Phase One ESA.



4.2.1.2 Ontario Inventory of PCB Storage Sites

The MECP's Waste Management Branch maintains an inventory of polychlorinated biphenyl (PCB) storage sites within Ontario. Ontario Regulation 11/82 and Ontario Regulation 347 (O. Reg. 347), made under the EPA, require the registration of inactive PCB storage equipment and/or disposal sites of PCB waste with the MECP. This database contains information on waste quantities, major and minor sites storing liquid or solid waste, and a waste storage inventory.

ERIS completed a search of the Ontario Inventory of PCB Storage Sites for information regarding PCB storage and found no information regarding the Phase One Study Area.

4.2.1.3 National PCB Inventory

Environment Canada maintains an inventory of in-use PCB-containing equipment at federal, provincial and private facilities in Canada, and of out-of-service PCB-containing equipment and PCB waste owned by the federal government or federally regulated industries.

ERIS completed a search of the National PCB Inventory and found no information regarding the Phase One Study Area.

4.2.1.4 Certificates of Approval

ERIS completed a search of the MECP database for information regarding Certificates of Approval (Cs-of-A). The MECP maintains a database of approved Cs-of-A for Air & Noise, Industrial Sewage, Municipal & Private Sewage, Waste Management Systems and Renewable Energy Approvals. Prior to November 1, 2011, the MECP mandated that any facility that released emissions to the atmosphere, discharged contaminants to ground or surface water, provided potable water supplies, or stored, transported or disposed of waste, must have a C-of-A before it could operate lawfully. The MECP no longer issues Cs-of-A, which were replaced by Environmental Compliance Approvals (ECAs) as of November 1, 2011. O. Reg. 153/04 indicates that information from the C-of-A database only needs to be obtained for the Phase One Property and properties adjacent to the Phase One Property.

The ERIS search of the C-of-A database identified two Cs-of-A for the Phase One Property and two Cs-of-A for properties adjacent to the Phase One Property. All of these Cs-of-A were for air emissions, sewage works and municipal water works and no Cs-of-A were identified for discharge to groundwater, which is considered the primary pathway of concern for contaminant impacts on the Phase One Property. As such, Pinchin does not consider the activities related to Cs-of-A at the Phase One Property and adjacent properties to represent PCAs.



4.2.1.5 Environmental Compliance Approvals, Permits To Take Water and Certificates of Property Use

ERIS completed a search of the MECP database for information regarding ECAs, permits including Permits To Take Water (PTTWs) and Certificates of Property Use (CPUs). O. Reg. 153/04 indicates that information from these databases only needs to be obtained for the Phase One Property and properties adjacent to the Phase One Property. Details regarding these databases are provided in the ERIS report in Appendix D.

The ERIS database search identified no information regarding ECAs, PTTWs or CPUs for the Phase One Property and properties adjacent to the Phase One Property.

4.2.1.6 Inventory of Coal Gasification Plants

ERIS searched the following publications prepared for the MECP by Intera Technologies Inc. for information on industrial sites that formerly operated as coal gasification plants, and industrial sites that produced or used coal tar and other related tars:

- “*Inventory of Coal Gasification Plant Waste Sites in Ontario*”, dated April 1987; and
- “*Inventory of Industrial Sites Producing or Using Coal Tar and Related Tars in Ontario*”, dated November 1988.

The ERIS search yielded no records of former coal gasification plants or the production or use of coal tar and related tars within the Phase One Study Area.

4.2.1.7 Environmental Incidents, Orders, Offences and Spills

ERIS completed a search of the various provincial and federal databases for information regarding environmental incidents, orders, offences and spills. O. Reg. 153/04 indicates that information from these databases only needs to be obtained for the Phase One Property and properties adjacent to the Phase One Property. Details regarding the searched databases are provided in the ERIS report in Appendix D.

- No records were found of environmental incidents, orders, offences or spills for the Phase One Property; and
- No records were found of environmental incidents, orders, offences or spills for properties adjacent to the Phase One Property except for the following:
 - A spill record for an adjacent property was provided in the ERIS report, but this is not considered a PCA given the nature of the material spilled (e.g., natural gas).



4.2.1.8 Waste Management Records

Waste Generators

ERIS completed a search of the O. Reg. 347 Waste Generators database for information regarding waste generation. O. Reg. 347 defines a waste generation site as any site, equipment and/or operation involved in the production, collection, handling and/or storage of regulated wastes. A generator of regulated waste is required to register the waste generation site and each waste produced, collected, handled or stored at the site. This database contains the registration number, company name and address of registered generators including the types of hazardous wastes generated. It includes data on waste generating facilities such as drycleaners, waste treatment and disposal facilities, machine shops, electric power distribution, etc. The database search results provide a summary of available waste generation information for the registered sites for all years from 1986 to the present.

O. Reg. 153/04 indicates that information from the Waste Generator database only needs to be obtained for the Phase One Property and properties adjacent to the Phase One Property. However, in addition to the Phase One Property and adjacent off-Site properties, Pinchin reviewed the database for waste generators within 50 m transgradient and 100 m upgradient of the Phase One Property with respect to the inferred groundwater flow direction. The area reviewed will be referred to as the Waste Generator Database Review Area.

The ERIS search of the O. Reg. 347 Waste Generators database found no information regarding the Phase One Property.

One other property located within the Waste Generator Database Review Area was listed within the O. Reg. 347 Waste Generators database search results as a waste generator and is considered a PCA.

- Various operations (i.e., Canadian Marconi Company, CMC Electronics, SCI Brockville Corp., Esterline CMC Electronics, KRP Management Services Inc., Semtech Corporation, Control Microsystems Inc., 415 Legget Kanata Inc. and Schneider Electric Systems Canada Inc.), located at 415 Legget Drive, have been registered with the MECP as generators (Generator #s ON0249400, ON3005081, ON6007772, ON6773632, ON8700842, ON2875627, ON4444964, ON9095516 and ON9640093) of various hazardous wastes since 1986. Based on a review of Pinchin's in-house MECP Waste Generator database, approximately 36,764 kilograms of various hazardous wastes were generated at this property from 1986 to 2018. This property is located adjacent to the southwest elevation of the Phase One Property.

Further details regarding the types of waste and timeframe when wastes were generated at this property is provided in the ERIS report in Appendix D.



Based on the nature of the hazardous wastes generated, as well as the limited annual quantities of hazardous wastes generated at this property, it is Pinchin's opinion that hazardous wastes generation at this property is not an APEC for the Phase One Property.

Waste Receivers

ERIS completed a search of the O. Reg. 347 Waste Receivers database for information regarding waste receivers. O. Reg. 347 defines a waste receiving site as any site or facility to which waste is transferred by a waste carrier. A receiver of regulated waste is required to register the waste receiving facility. This database contains registered receivers of regulated wastes, identified by registration number, company name and address, and includes receivers of waste such as landfills, incinerators, transfer stations, PCB storage sites, sludge farms and water pollution control plants.

O. Reg. 153/04 indicates that information from the Waste Receivers database only needs to be obtained for the Phase One Property and properties adjacent to the Phase One Property. However, in addition to the Phase One Property and adjacent off-Site properties, Pinchin reviewed the database for waste receivers within 50 m transgradient and 100 m upgradient of the Phase One Property with respect to the inferred groundwater flow direction. The area reviewed will be referred to as the Waste Receivers Database Review Area.

The ERIS search of the O. Reg. 347 Waste Receivers database found no information regarding the Waste Receivers Database Review Area.

4.2.1.9 Fuel Storage Tanks

ERIS completed a search of various private, provincial and federal databases for information regarding chemical storage tanks, as well as private and retail fuel storage tanks. Details regarding the searched databases are provided in the ERIS report in Appendix D.

The ERIS search of the chemical and fuel storage tank databases found no information regarding the Phase One Study Area.

4.2.1.10 Notices and Instruments

ERIS completed a search of the provincial Environmental Registry for records pertaining to proposals, decisions, and exceptions regarding policies, Acts, instruments, or regulations that could significantly affect the environment. ERIS also searched the Record of Site Condition (RSC) databases for filed RSCs.

- No records were found in the Environmental Registry and RSC databases for the Phase One Property; and



- No records were found in the Environmental Registry and RSC databases for other properties within the Phase One Study Area except for the following:
 - Three database search results, comprising of three approvals for sewage works. However, the search results were not related to potential impacts on groundwater quality, which is considered the primary pathway of concern for contaminant migration to the Phase One Property. As such, there is a low potential for the Environmental Registry database search results to be indicative of discharges to the environment that represent an environmental concern to the Phase One Property and the likelihood of potential impacts to the Phase One Property is considered low. These search results are not considered PCAs.

4.2.1.11 Areas of Natural Significance

ERIS reviewed available databases and records to assess whether any parks, wetlands, conservation areas, or other areas of natural significance, are located within the Phase One Study Area. The Area of Natural & Scientific Interest map is included in the ERIS report in Appendix D. In addition, Pinchin reviewed information provided on the Ministry of Natural Resources and Forestry's (MNR) Natural Heritage Information Centre (NHIC) website. No areas of natural significance were identified within the Phase One Study Area from these information sources.

4.2.1.12 Landfill Information

ERIS reviewed available private and provincial databases for records of any current or inactive landfills and waste disposal sites within the Phase One Study Area. Details regarding the searched databases are provided in the ERIS report in Appendix D.

The ERIS search of the landfill and waste disposal sites databases found no information regarding the Phase One Study Area.

4.2.2 Ministry of the Environment, Conservation and Parks Freedom of Information Search

The MECP Freedom of Information and Protection of Privacy Office in Toronto, Ontario was contacted to determine if records exist for environmental matters such as orders, spills, previous investigations, prosecutions, registered PCB waste storage sites, waste generators, waste receivers, Cs-of-A and ECAs associated with the Phase One Property.

The search was requested on November 1, 2021. At the time of writing this report, no response had been received from the MECP. When a formal response is received, it will be reviewed by Pinchin. If there is any information that represents a potential issue of environmental concern, a copy of the response will be forwarded to the Client under separate cover. Our conclusions and recommendations may be amended based on this information. A copy of the MECP request is provided in Appendix E.



4.2.3 *Technical Standards and Safety Authority Search*

The TSSA is the regulatory body that governs the safe handling and storage of fuel in Ontario. All storage of gasoline, diesel and fuel oil is subject to the Technical Standards and Safety Act. The Technical Standards and Safety Act and its relevant documents and regulations (e.g., *Liquid Fuels Handling Code*, *Ontario Regulation 213/01 – Fuel Oil*, *Ontario Regulation 217/01 – Liquid Fuels*) require that all fuel storage devices such as aboveground storage tanks (ASTs) and underground storage tanks (USTs) be registered with the TSSA.

Pinchin contacted the TSSA to determine whether any ASTs or USTs are, or were, registered for the Phase One Property. Based on a letter response from the TSSA on December 8, 2021, the property located at 415 Legget Drive received approval to use an oil burning emergency generator from December 2014 to June 2015. Based on the fact that no historical spills or waste generation were reported in the ERIS report for this property, it is Pinchin's opinion that this property is unlikely to result in potential subsurface impacts at the Site. Copies of Pinchin's request submitted to the TSSA and their response are provided in Appendix F of this report.

4.2.4 *Property Underwriters' Reports and Plans*

Property Underwriters' Reports (PURs) provide detailed information on a site-specific basis, including descriptions of building construction, heating sources, production processes, and the presence of any hazardous chemicals or materials which may have been historically stored on the Phase One Property. They also indicate the presence of environmental hazards such as electrical rooms, transformers, boilers and storage tanks. Information provided on Property Underwriters' Plans (PUPs) includes the location, capacity, and contents of ASTs, USTs, chemical storage and other forms of environmental hazards.

Pinchin contacted Opta to obtain copies of PURs and PUPs related to the Phase One Property. A response was received from Opta dated November 3, 2021, which indicated that no PURs or PUPs for the Phase One Property were available. The Opta response is provided in Appendix C.

4.2.5 *City Directories*

At the time of writing this report, and due to temporary closures of Public Libraries and the Archives of Canada, select City Directories (i.e., Site listings) were not available for Pinchin's review. This represents a potential data gap in the historical documentation review process.

City directories for the years 1991 to 2011 were previously reviewed by Pinchin at the Library and Archives of Canada in Ottawa, Ontario for the area within 100 m of the Phase One Property (City Directory Search Area). It should be noted these are the only city directories available for the Site area.



In general, the city directories indicated that the surrounding area has historically consisted of commercial land uses since at least 1991. No historical operations of potential environmental concern were identified.

4.3 Physical Setting Sources

4.3.1 Aerial Photographs

Pinchin reviewed aerial photographs of the Phase One Property and surrounding properties within the Phase One Study Area to assess the potential for historical PCAs. Copies of aerial photographs dated 1945, 1960, 1970, 1980 and 2001 were obtained from the National Air Photo Library in Ottawa, Ontario and reviewed by Pinchin. In addition, copies of digital aerial photographs dated 1991 and 2019 were reviewed on the City of Ottawa e-map website (<https://maps.ottawa.ca/geoOttawa/>) by Pinchin. The 1945 aerial photograph was the earliest available aerial photograph of the Phase One Study Area.

Efforts were made by Pinchin to obtain aerial photographs that:

- Illustrated the period between initial development of the Phase One Property to the present;
- Identified buildings and structures present on the Phase One Property since initial development;
- Identified PCAs within the Phase One Study Area; and
- Identified APECs on the Phase One Property.

It should be noted that accurate details could not be determined from some of the aerial photographs due to the large reference scale and the low resolution of the photographs.

A summary of information obtained with respect to the Phase One Property from a review of the available aerial photography is provided in the following table:

Year of Photograph	Phase One Property
1945-1980.	The Phase One Property appeared to consist of vacant undeveloped land.
1991 and 2001.	A parking lot similar in size and configuration to the present-day parking lot located at 415 Legget Drive was evident on the Phase One Property.
2019.	Two parking lots similar in size and configuration to the present-day parking lots were evident on the Phase One Property.

Based on the aerial photographs reviewed for the Phase One Property and the surrounding area, it appears that the Phase One Property was developed as a parking lot prior to 1991.



The aerial photograph review did not identify any PCAs within the Phase One Study Area, including the Phase One Property.

4.3.2 Topography, Hydrology and Geology

The elevation of the Phase One Property, based on information obtained from the Ontario Base Map series, is approximately 75 m above mean sea level (mamsl). The general topography in the local and surrounding area is generally flat. No bedrock outcrops were observed on-Site or in the surrounding area.

A review of the available physiographical data indicates that the Phase One Property and the surrounding properties located within the Phase One Study Area are located within alluvial deposits consisting of stratified gravel, sand, silt and clay. Bedrock is expected to consist of sedimentary rocks consisting of limestone, dolomite, shale, argillite, sandstone, quartzite, and/or grit. The topography is considered to be mainly flat to rolling low local relief with dry surface water drainage conditions.

Based on general hydrogeological principles and Pinchin's familiarity with subsurface conditions at and near the Phase One Property and the surrounding properties within the Phase One Study Area, the unconfined groundwater beneath the Phase One Property is expected to flow in a north-westerly direction. The nearest surface water body is Shirley's Brook, located approximately 130 m northwest of the Phase One Property at an elevation of approximately 75 mamsl.

Copies of pertinent maps, illustrating local topographical, hydrogeological and drainage features are provided in Appendix G.

4.3.3 Fill Materials

The historical records review provided no information regarding the presence of fill material at the Phase One Property.

Although the Phase One ESA did not identify any historical or current fill material at the Phase One Property, potential future development plans should incorporate the appropriate procedures for the characterization of soils that may require off-Site disposal. Further assessment and/or costs may be incurred through re-development of the Phase One Property and/or change in land use scenarios.

4.3.4 Water Bodies, Areas of Natural Significance and Groundwater Information

The nearest surface water body is Shirley's Brook, located approximately 130 m northwest of the Phase One Property at an elevation of approximately 75 mamsl.

A review of the Area of Natural & Scientific Interest map prepared by ERIS (see Appendix D) and information provided on the MNR's NHIC website did not identify any provincial parks, wetlands, conservation areas, or other areas of natural significance, within the Phase One Study Area.



A review of the City of Ottawa's GeoOttawa website indicated that the Phase One Study Area is not located within a well head protection area for the protection of groundwater.

The records review did not identify the presence of wells within the Phase One Study Area that supply water for human consumption or for agricultural purposes.

4.3.5 Well Records

A search of the Water Well Information System database by ERIS did not identify any water well records for the Phase One Property. The Water Well Information System database search identified 22 water well records within the Phase One Study Area outside of the Phase One Property. Details regarding these off-Site wells, including stratigraphic information, depth to bedrock and/or depth to the water table, are provided in the ERIS report included in Appendix D.

4.4 Site Operating Records

The Phase One Property is not an Enhanced Investigation Property (see Section 6.3). As such, Site operating records were not reviewed as part of the Phase One ESA.

5.0 INTERVIEWS

Pinchin interviewed individuals knowledgeable of the Phase One Property and its history to obtain or confirm information regarding the environmental condition of the Phase One Property. The following individuals provided information regarding the history of the Phase One Property and the surrounding properties within the Phase One Study Area to the best of their knowledge:

Person Interviewed	Relationship to Phase One Property	Date and Place of Interview	Interview Method
Leslie Kennedy	Phase One Property Construction Manager	November 2, 2021 (Phase One Property)	Email correspondence following Site reconnaissance.

Mr. Kennedy was chosen to be interviewed given that he is most familiar with the recent operational history of the Phase One Property. This individual is hereafter referred to as the "Site Representative", and accompanied the Pinchin representative (Mr. Kurt Frommann) during the Site reconnaissance.

Pinchin compared the information obtained from the interview with information obtained from the historical records. The information provided by the interviewee was corroborated by the available historical records. As such, Pinchin has no concerns regarding the validity of the information provided by the individual interviewed for the Phase One ESA.



With respect to PCAs and APECs, no additional information was obtained from the interviews other than that documented elsewhere in this report.

6.0 SITE RECONNAISSANCE

6.1 General Requirements

A visual assessment of the Phase One Property and the surrounding properties within the Phase One Study Area was conducted for the purpose of identifying the presence of possible PCAs and associated APECs.

The Site reconnaissance was completed on October 29, 2021, by a Pinchin representative (Mr. Kurt Frommann), under the direct supervision of Pinchin's QP overseeing this project. Mr. Frommann is an Environmental Project Manager with more than eight years of environmental consulting experience. Pinchin visited the Phase One Property and surrounding properties within the Phase One Study Area to document environmental conditions. During the Site reconnaissance, Pinchin viewed all accessible areas within the Phase One Property, and viewed publicly-accessible portions of the adjacent lands for the presence of actual or potential issues of environmental concern.

The Site reconnaissance was conducted between the hours of 2:00 PM to 3:00 PM. During the Site reconnaissance, the ground surface was dry and the weather was sunny, and the ambient temperature was approximately 12° Celsius. The Phase One Property reconnaissance was conducted on foot. During the Site reconnaissance, Pinchin accessed all exterior areas of the Phase One Property. Further details regarding on-Site operations are provided throughout Section 6.2 of this report.

Photographs taken during the Site reconnaissance that illustrate the Phase One Property and Phase One Study Area are provided in Appendix B.

6.2 Specific Observations at Phase One Property

6.2.1 Description of Buildings and Structures

There were no buildings or structures present on the Phase One Property at the time of the Site reconnaissance.

6.2.2 Description of Below-Ground Structures

There were no below-ground structures present on the Phase One Property at the time of the Site reconnaissance.



6.2.3 Description of Tanks

During the Site reconnaissance, Pinchin did not observe any tanks on the Phase One Property for the purpose of either fuel dispensing or storage, or other unidentified substance storage.

6.2.4 Potable and Non-Potable Water Sources

The Phase One Property is currently not serviced by a municipal water supply.

6.2.5 Description and Location of Underground Utilities

The Phase One Property has remained undeveloped and there are no known underground utilities.

6.2.6 Details of Heating System

The Phase One Property is presently occupied by two parking lots and as such, no heating systems are present on-Site.

6.2.7 Details of Cooling System

The Phase One Property is presently occupied by two parking lots and as such, no cooling systems are present on-Site.

6.2.8 Details of Drains, Pits and Sumps

No drains, pits or sumps were observed at the Phase One Property.

6.2.9 Unidentified Substances within Buildings and Structures

During the Site reconnaissance, Pinchin did not observe any unidentified substances or storage containers holding unidentified substances at the Phase One Property.

6.2.10 Details of Staining and Corrosion

During the Site reconnaissance, Pinchin did not observe any areas of staining or corrosion.

6.2.11 Details of On-Site Wells

No water supply or groundwater monitoring wells were observed to be on or within the Phase One Property, with the exception of three groundwater monitoring wells located on the north-central, west-central and southeast portions of the Site (see Figure 2). According to the Site Representative, the three groundwater monitoring wells were installed as part of a recent on-Site geotechnical investigation and are not used as a source of drinking water at the Phase One Property.

6.2.12 Details of Sewage Works

During the Site reconnaissance, Pinchin did not observe any sewage works or evidence of sewage disposal on the Phase One Property.



6.2.13 Details of Ground Cover

During the Site reconnaissance, Pinchin visually inspected the Phase One Property ground cover. The Phase One Property was covered by asphalt-paved parking areas with grassed/vegetated areas located on the central portion and along the perimeter of the Phase One Property.

6.2.14 Details of Current or Former Railways

No current or former railway infrastructure was observed on the Phase One Property.

6.2.15 Areas of Stained Soil, Vegetation and Pavement

During the Site reconnaissance, Pinchin did not observe any areas of stained soil, vegetation or pavement on the Phase One Property.

6.2.16 Areas of Stressed Vegetation

During the Site reconnaissance, Pinchin did not observe any areas of stressed vegetation on the Phase One Property.

6.2.17 Areas of Fill and Debris Materials

No obvious areas where fill material or debris have been placed or graded were observed by Pinchin at the Phase One Property.

Regrading and fill placement at the Phase One Property is inferred to have previously occurred during initial development activities to prepare the parking areas and access to the Phase One Property, and to establish drainage patterns. The quality of the fill material used on-Site is unknown.

6.2.18 Potentially Contaminating Activities

A PCA is defined by O. Reg. 153/04 as a “use or activity set out in Column A of Table 2 of Schedule D that is occurring or has occurred in a Phase One Study Area” including the Phase One Property.

6.2.19 Unidentified Substances Outside Buildings and Structures

During the Site reconnaissance, Pinchin did not observe any unidentified substances or storage containers holding unidentified substances on the exterior of the Phase One Property.

6.2.20 Surrounding Land Uses

During the Site reconnaissance, Pinchin conducted a visual assessment of publicly-accessible portions of the Phase One Study Area for the presence of PCAs. The properties in the Phase One Study Area have various land uses, including commercial and vacant. Land use types within the Phase One Study Area are presented on Figure 2.



The following table summarizes the land use on adjacent properties at the time of the Site reconnaissance:

Direction Relative to Phase One Property	Location Relative to Inferred Groundwater Flow Direction	Description of Property Use	Property Use	Potential Contribution to PCA and/or APEC
Northeast	Transgradient	Commercial developments to beyond 200 m from the Phase One Property.	Commercial	Land uses are not considered to represent PCAs.
Southeast	Upgradient	Commercial developments to beyond 200 m from the Phase One Property.	Commercial	Land uses are not considered to represent PCAs.
Southwest	Transgradient	Commercial developments and associated roadways to beyond 200 m from the Phase One Property.	Commercial	Land uses are not considered to represent PCAs.
Northwest	Downgradient	Shirley's Brook, commercial developments and associated roadways to beyond 200 m from the Phase One Property.	Commercial	Land uses are not considered to represent PCAs.

Pinchin observed the following PCA at the time of the Site reconnaissance within the rest of the Phase One Study Area:

- Semitech Canada Corporation, the building associated with and located at 415 Legget Drive, is an electronic and computer equipment manufacturer. In addition, this property is located within the Waste Generator Database Review Area and was listed within the O. Reg. 347 Waste Generators database search results as a waste generator. This property is located adjacent to the southwest elevation of the Phase One Property and is considered a PCA.

6.3 Enhanced Investigation Property

O. Reg. 153/04 defines an “Enhanced Investigation Property” as a property that is being used or has been used, in whole or in part, in the following manner:

- For an industrial use or;
- For any of the following commercial uses:
 - As a garage;
 - As a bulk liquid dispensing facility, including a gasoline outlet; or



- For the operation of dry cleaning equipment.

The findings of this Phase One ESA have not documented any of the above land uses as occurring at the Phase One Property, and the Phase One Property is therefore not an Enhanced Investigation Property.

6.4 Written Description of Investigation

The Phase One ESA completed by Pinchin included investigations of the Phase One Property and the Phase One Study Area outside of the Phase One Property pursuant to Sections 13 and 14 of Schedule D of O. Reg.153/04. The main objective of these investigations was to identify PCAs at the Phase One Property or within the Phase One Study Area outside of the Phase One Property that could have resulted in APECs at the Phase One Property.

6.4.1 Phase One Property

The investigation of the Phase One Property consisted of the following components:

- Review of available historical records, including previous environmental reports, ERIS regulatory search, select city directories, aerial photographs and well records;
- A Site reconnaissance completed on October 29, 2021, by Mr. Kurt Frommann of Pinchin that included an assessment of the exterior of the Phase One Property;
- Interviews with an individual knowledgeable of the history and operations at the Phase One Property; and
- Review of mapping provided by ERIS and information provided on-line by the MNR for the presence of areas of natural significance.

Pinchin's investigation of the Phase One Property did not identify any PCAs.

No areas of natural significance were identified at the Phase One Property.

Pinchin's investigation did not identify the presence of wells at the Phase One Property that currently supply water for human consumption or for agricultural purposes.

6.4.2 Phase One Study Area Outside of Phase One Property

The investigation of the Phase One Study Area outside of the Phase One Property consisted of the following components:

- Review of available historical records, including ERIS regulatory search, select city directories, aerial photographs and well records;
- Visual inspection of properties from publicly-accessible areas for evidence of PCAs and water bodies; and



- Review of mapping provided by ERIS and information provided on-line by the MNR for the presence of areas of natural significance.

Pinchin's investigation of the Phase One Study Area outside of the Phase One Property identified the following PCAs:

- PCA #1 (Item 19: Electronic and Computer Equipment Manufacturing – Semitech Canada Corporation, an electronic and computer equipment manufacturer, is located adjacent to the southwest elevation of the Phase One Property). In addition, this property is located within the Waste Generator Database Review Area and was listed within the O. Reg. 347 Waste Generators database search results as a waste generator. Based on the nature of the hazardous wastes, as well as the limited annual quantities of hazardous wastes generated at this property, it is Pinchin's opinion that this PCA does not represent an APEC at the Phase One Property.

No areas of natural significance were identified within the Phase One Study Area outside of the Phase One Property.

The records review did not identify the presence of wells within the Phase One Study Area that supply water for human consumption or for agricultural purposes.

Based on a cursory review of the properties greater than 250 m (i.e., outside of the Phase One Study Area), but less than 1 km, from the Phase One Study Area, Pinchin did not note or observe any significant contaminating properties that should be included as part of this assessment (i.e., landfills, large industrial manufacturers, etc.).

A plan identifying the location of the off-Site PCA for this Phase One ESA is provided on Figure 3.

7.0 REVIEW AND EVALUATION OF INFORMATION

7.1 Current and Past Uses

To the best of Pinchin's knowledge, the Phase One Property consisted of vacant undeveloped land until development of the parking lot located at 415 Legget Drive prior to 1991. Since construction of the parking lot located at 415 Legget Drive, the Phase One Property has been utilized solely as parking areas.

It is Pinchin's opinion that the date of the first use of the Phase One Property is 1991, with the development of the parking area with the municipal address of 415 Legget Drive on the Phase One Property. The date of the first developed use of the Phase One Property was determined through a



review of aerial photographs. No other historical records were available to Pinchin that provided information for determining the date of first developed use of the Phase One Property.

7.2 Potentially Contaminating Activities

No PCAs were identified at the Phase One Property.

The following PCA as defined by O. Reg. 153/04 was documents by Pinchin to have occurred within the Phase One Study Area, outside of the Phase One Property:

- PCA #1 (Item 19: Electronic and Computer Equipment Manufacturing – Semitech Canada Corporation, an electronic and computer equipment manufacturer, is located adjacent to the southwest elevation of the Phase One Property). In addition, this property is located within the Waste Generator Database Review Area and was listed within the O. Reg. 347 Waste Generators database search results as a waste generator. Based on the nature of the hazardous wastes, as well as the limited annual quantities of hazardous wastes generated at this property, it is Pinchin's opinion that this PCA does not represent an APEC at the Phase One Property.

7.3 Areas of Potential Environmental Concern

No APECs as defined by O. Reg. 153/04 were identified by Pinchin at the Phase One Property.

7.4 Phase One Conceptual Site Model

A conceptual site model (CSM) has been created to provide a summary of the findings of the Phase One ESA. The Phase One CSM is summarized in Figures 1 through Figure 3 which illustrate the following features within the Phase One Study Area, where present:

- Existing buildings and structures;
- Water bodies located in whole or in part within the Phase One Study Area;
- Areas of natural significance located in whole or in part within the Phase One Study Area;
- Drinking water wells located at the Phase One Property;
- Land use of adjacent properties;
- Roads within the Phase One Study Area;
- PCAs within the Phase One Study Area, including the locations of tanks; and
- APECs at the Phase One Property.



The following provides a narrative summary of the Phase One CSM:

- The Phase One Property is approximately 9.37 acres (3.79 hectares) in size and located immediately east of Solandt Road, approximately 150 m northeast of the intersection of Legget Drive and Solandt Road, in Ottawa, Ontario. The Phase One Property presently consists of two parking lots. The Phase One Property has been used as parking areas prior to 1991. There is no record of industrial use or of a commercial use (e.g., garage, bulk liquid dispensing facility or dry cleaner) that would require classifying the Phase One Property as an enhanced investigation property;
- The nearest surface water body is Shirley's Brook, located approximately 130 m northwest of the Phase One Property at an elevation of approximately 75 mamsl;
- No areas of natural significance were identified within the Phase One Study Area;
- No drinking water wells were located on the Phase One Property;
- The adjacent and surrounding properties in the vicinity of the Site consist of vacant and commercial land uses. The properties located northeast and northwest of the Phase One Property consist of commercial developments and vacant undeveloped land to beyond 200 m from the Phase One Property and the properties located southeast and southwest of the Phase One Property consist of commercial developments, as well as associated roadways to beyond 200 m from the Phase One Property;
- No PCAs were identified at the Phase One Property. One PCA was identified within the Phase One Study Area (i.e., an electronic and computer equipment manufacturer that was listed within the O. Reg. 347 Waste Generators database search results as a waste generator and is located adjacent to the southwest elevation of the Phase One Property); however, based on the nature of the hazardous wastes, as well as the limited annual quantities of hazardous wastes generated at this property, it is Pinchin's opinion that this PCA does not represent an APEC at the Phase One Property;
- The Phase One Property and the surrounding properties located within the Phase One Study Area are located within alluvial deposits consisting of stratified gravel, sand, silt and clay. Bedrock is expected to consist of sedimentary rocks consisting of limestone, dolomite, shale, argillite, sandstone, quartzite, and/or grit; and
- The Phase One Property is relatively flat. Local groundwater flow is inferred to be to the northwest, based on the nearest body of water.

There were no deviations from the Phase One ESA requirements specified in O. Reg. 153/04 or absence of information that have resulted in uncertainty that would affect the validity of the Phase One CSM.



8.0 CONCLUSIONS

Pinchin conducted this Phase One ESA in accordance with Part VII and Schedule D of O. Reg. 153/04. The purpose of the Phase One ESA was to assess the potential presence of environmental impacts at the Phase One Property due to activities at and near the Phase One Property in support of filing the potential Site Plan Approval application at the Phase One Property.

No PCAs were identified at the Phase One Property. One PCA was identified within the Phase One Study Area (i.e., An electronic and computer equipment manufacturer that was listed within the O. Reg. 347 Waste Generators database search results as a waste generator and is located adjacent to the southwest elevation of the Phase One Property); however, based on the nature of the hazardous wastes, as well as the limited annual quantities of hazardous wastes generated at this property, it is Pinchin's opinion that this PCA does not represent an APEC at the Phase One Property. Based on these findings, nothing was identified that is likely to have resulted in impacts to the soil and/or groundwater at the Phase One Property and would require the completion of a Phase Two ESA. As such, it is Pinchin's opinion that the Phase One Property is suitable for the purpose of filing a Site Plan Approval with the City of Ottawa based only on the completion of this Phase One ESA report.

It should be noted that the references and sources for the information used in evaluating the Phase One Property are provided in the relevant sections of this report. Specific references are also summarized in Section 9.0.

8.1 Signatures

This Phase One ESA was undertaken under the supervision of Scott Mather, P.Eng, QP_{ESA} in accordance with the requirements of O. Reg. 153/04 to support the future Site Plan Approval application at the Phase One Property. The conclusions and recommendations provided in this report represent the best judgement of the assessor based on the Site conditions observed on October 29, 2021, and a review of available historical information and information obtained from interviews.

This report has been issued without having received a response to the request for information from the MECP. Pinchin reserves the right to amend our conclusions and recommendations based on information obtained from this regulatory agency.

We trust that the information provided in this report meets your current requirements.

8.2 Terms and Limitations

This Phase One ESA was performed in order to identify potential issues of environmental concern associated with the property located at 415 Legget Drive and 2700 Solandt Road in Ottawa, Ontario (Site), at the time of the Site reconnaissance. This Phase One ESA was performed in general compliance



with currently acceptable practices for environmental site investigations, and specific Client requests, as applicable to this Site. This report was prepared for the exclusive use of Access Property Development (Client), subject to the terms, conditions and limitations contained within the duly authorized proposal for this project. Any use which a third party makes of this report, or any reliance on or decisions to be made based on it, is the sole responsibility of such third parties. Pinchin accepts no responsibility for damages suffered by any third party as a result of decisions made or actions conducted.

If additional parties require reliance on this report, written authorization from Pinchin will be required. Such reliance will only be provided by Pinchin following written authorization from the Client. Pinchin disclaims responsibility of consequential financial effects on transactions or property values, or requirements for follow-up actions and costs. No other warranties are implied or expressed. Pinchin will not provide results or information to any party unless disclosure by Pinchin is required by law.

The information provided in this report is based upon analysis of available documents, records and drawings, and personal interviews. In evaluating the Site, Pinchin has relied in good faith on information provided by other individuals noted in this report. Pinchin has assumed that the information provided is factual and accurate. In addition, the findings in this report are based, to a large degree, upon information provided by the current owner/occupant. Pinchin accepts no responsibility for any deficiency, misstatement or inaccuracy contained in this report as a result of omissions, misinterpretations or fraudulent acts of persons interviewed or contacted, or contained in reports that were reviewed. The scope of work for this Phase One ESA did not include a visual or intrusive investigation for designated substances (e.g., asbestos, mould, PCB-containing electrical equipment, etc.) and, therefore, these materials may be present at the Site.

Pinchin makes no other representations whatsoever, including those concerning the legal significance of its findings, or as to other legal matters touched on in this report, including, but not limited to, ownership of any property, or the application of any law to the facts set forth herein. With respect to regulatory compliance issues, regulatory statutes are subject to interpretation and these interpretations may change over time.

Ontario Regulation 153/04 does not apply to environmental auditing or environmental management systems. Therefore, with respect to Site operations and conditions, compliance with applicable federal, provincial or municipal acts, regulations, laws and/or statutes was not evaluated as part of the Phase One ESA.



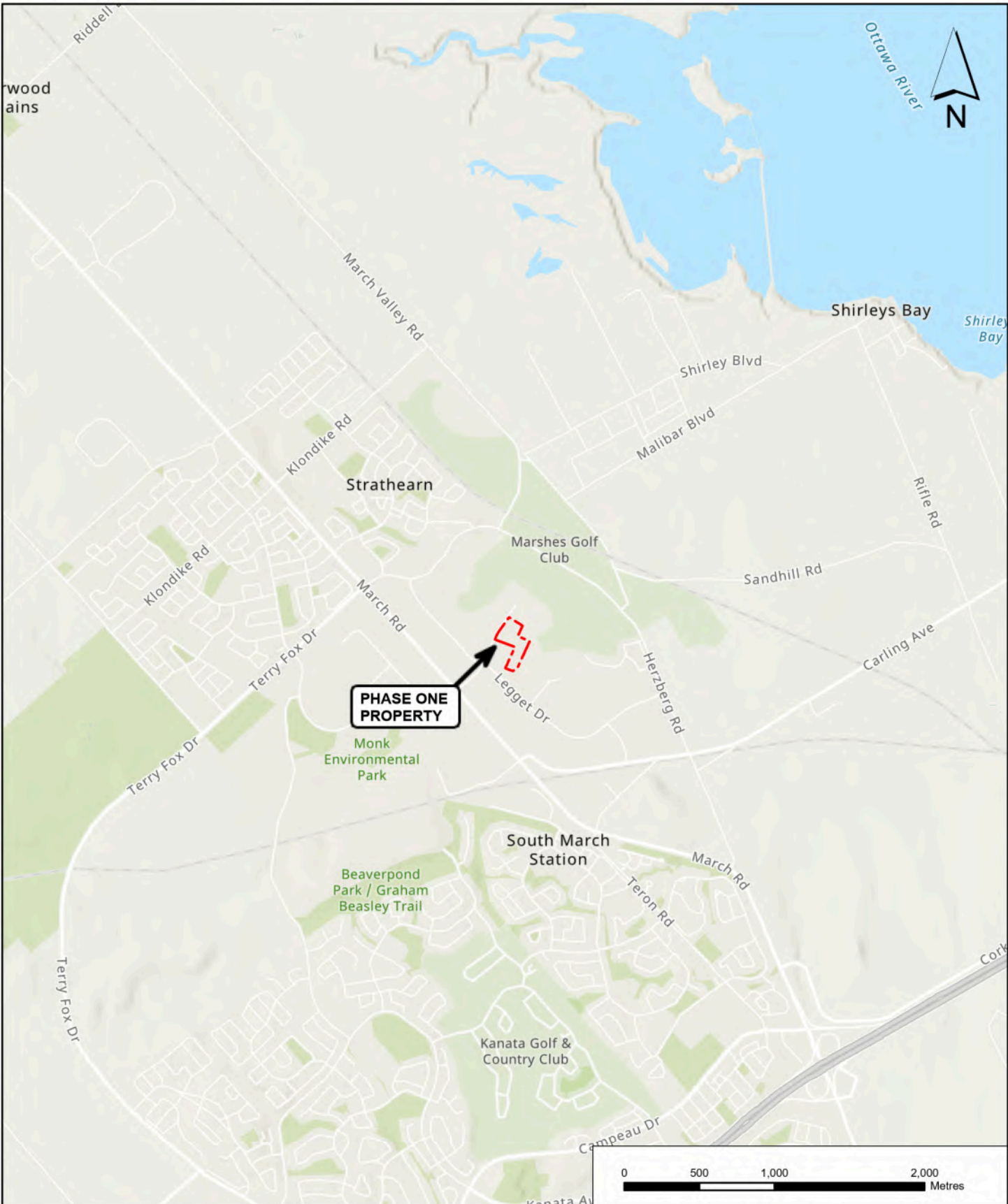
9.0 REFERENCES

The following documents, persons or organizations provided information used in this report:

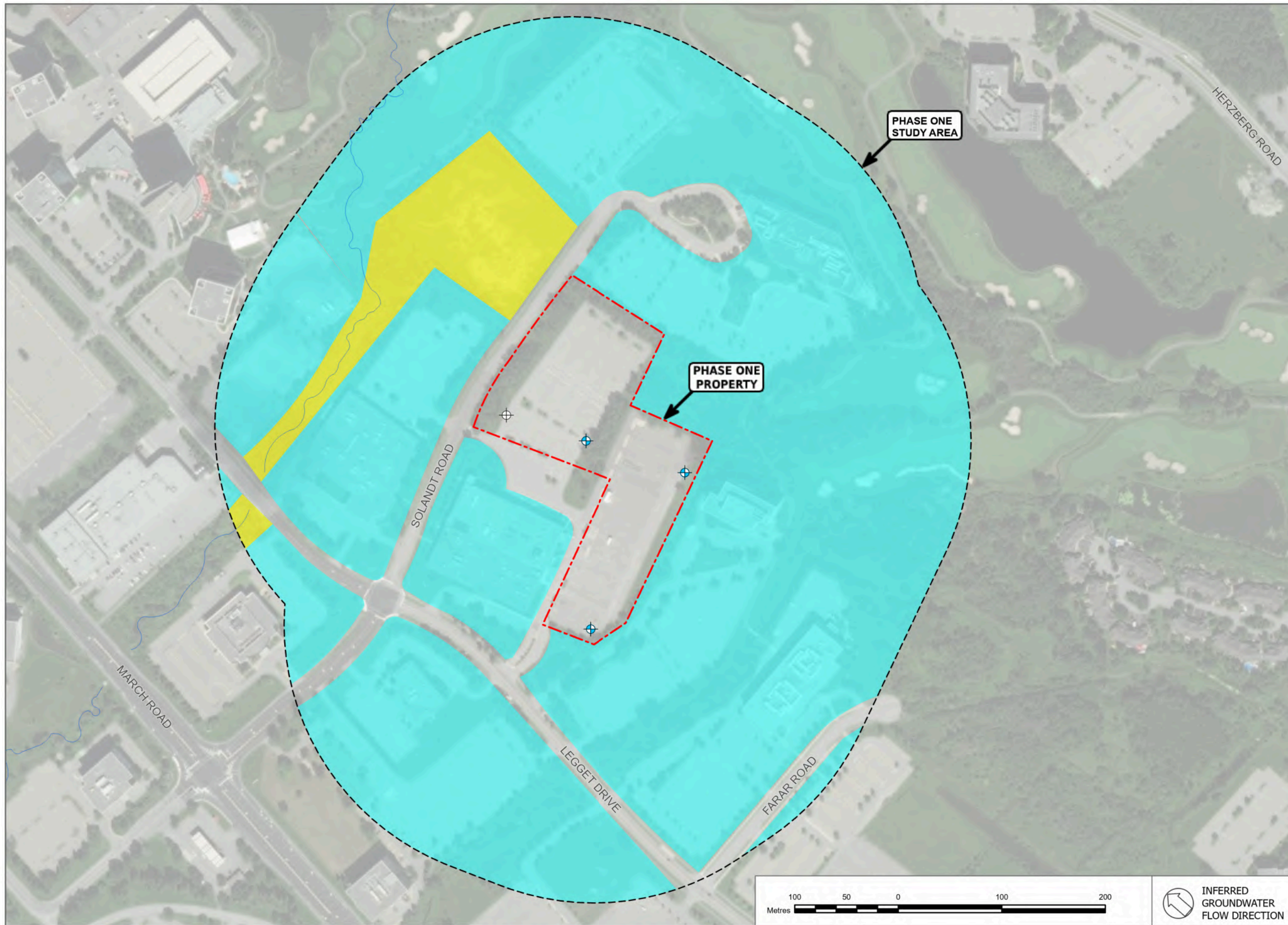
- Mr. Leslie Kennedy, Construction Manager and associated with the Phase One Property for approximately one month [Site Representative].
- ERIS reported entitled “415 Legget Drive and 2700 Solandt Road, Ottawa, Ontario”, and dated November 3, 2021 (ERIS Project # 21102700695).
- Opta Information Intelligence.
- The Atlas of Canada – Surficial Materials:
<http://atlas.nrcan.gc.ca/site/english/maps/environment/land/surficialmaterials/1>
- The Atlas of Canada – Bedrock Geology:
<http://atlas.gc.ca/site/english/maps/archives/3rdedition/environment/land/016?w=4&h=4&l=6&r=4&c=12>.
- Toporama – Topographic Maps:
<http://atlas.gc.ca/site/english/maps/topo/map>.
- Province of Ontario. Environmental Protection Act R.S.O. 1990, c. E.19 and Ontario Regulation 153/04: Records of Site Condition – Part XV.1 of the Act. Last amended by Ontario Regulation 333/13 on December 13, 2013.
- Canadian Standards Association (CSA) Standard. CSA Z768-01, Phase I Environmental Site Assessment, Canadian Standards Association International, November 2001, reaffirmed in 2012.
- Ministry of the Environment, Conservation and Parks.
- MECP Brownfields Environmental Site Registry.
- National Air Photo Library, Ottawa, Ontario.
- Technical Standards and Safety Authority.
- Intera Technologies Inc. *Inventory of Coal Gasification Plant Waste Sites in Ontario*. April 1987.
- Intera Technologies Inc. *Inventory of Industrial Sites Producing or Using Coal Tar and Related Tars in Ontario*. November 1988.
- “Phase I Environmental Site Assessment, 415 Legget Drive, Ottawa, Ontario” prepared by SLR Consulting Ltd. for The Regional Group, and dated April, 2021

10.0 APPENDICES

APPENDIX A
Figures



PROJECT NAME:		PHASE ONE ENVIRONMENTAL SITE ASSESSMENT			
CLIENT NAME:		ACCESS PROPERTY DEVELOPMENT			
PROJECT LOCATION:		415 LEGGET DRIVE AND 2700 SOLANDT ROAD, OTTAWA, ONTARIO			
FIGURE NAME:		KEY MAP			FIGURE NUMBER
PROJECT NUMBER:	SCALE:	DRAWN BY:	REVIEWED BY:	DATE:	1
300711	AS SHOWN	PKM	KF	NOVEMBER 2021	



LEGEND

	BOREHOLE
	GROUNDWATER MONITORING WELL
	SHIRLEY'S BROOK
	PHASE ONE BOUNDARY
	PHASE ONE STUDY AREA
	COMMERCIAL
	VACANT

NOTES:
 1) Proprietary information may not be reproduced or divulged without prior written consent of Pinchin Ltd.
 2) Do not scale drawing.
 3) This drawing may have been reduced. All scale notations indicated are based on a 11"x17" format drawings.
 4) Legend is color dependent. Non-colour copies may alter interpretation.
 5) Coordinate system: NAD 1983 CSRS UTM Zone 18N.
 6) Source: Pinchin Ltd., Maxar.



PROJECT NAME
PHASE ONE ENVIRONMENTAL SITE ASSESSMENT

CLIENT NAME
ACCESS PROPERTY DEVELOPMENT

PROJECT LOCATION
415 LEGGET DRIVE AND 2700 SOLANDT ROAD, OTTAWA, ONTARIO




FIGURE NAME
PHASE ONE STUDY AREA

PROJECT NUMBER: 300711	SCALE AS SHOWN
DRAWN BY PKM	REVIEWED BY KF
DATE NOVEMBER 2021	FIGURE NUMBER 2





LEGEND

	POTENTIALLY CONTAMINATING ACTIVITIES
	SHIRLEY'S BROOK
	PHASE ONE PROPERTY

NOTES:
 1) Proprietary information may not be reproduced or divulged without prior written consent of Pinchin Ltd.
 2) Do not scale drawing.
 3) This drawing may have been reduced. All scale notations indicated are based on a 11"x17" format drawings.
 4) Legend is color dependent. Non-colour copies may alter interpretation.
 5) Coordinate system: NAD 1983 CSRS UTM Zone 18N.
 6) Source: Pinchin Ltd., Maxar, Microsoft.



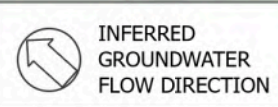
PROJECT NAME
PHASE ONE ENVIRONMENTAL SITE ASSESSMENT

CLIENT NAME
ACCESS PROPERTY DEVELOPMENT

PROJECT LOCATION
415 LEGGET DRIVE AND 2700 SOLANDT ROAD, OTTAWA, ONTARIO

FIGURE NAME
POTENTIALLY CONTAMINATING ACTIVITIES

PROJECT NUMBER: 300711	SCALE AS SHOWN
DRAWN BY PKM	REVIEWED BY KF
DATE NOVEMBER 2021	FIGURE NUMBER 3



APPENDIX B
Photographs



Photo 1 – View from the southeast portion of the Phase One Property, looking northwest.



Photo 2 – View from the southwest portion of the Phase One Property, looking northeast.



Photo 3 – View from the northwest portion of the Phase One Property, looking southeast.



Photo 4 – View from the northeast portion of the Phase One Property, looking southwest.



Photo 5 – Property located northwest of the Phase One Property.



Photo 6 – Property located northeast of the Phase One Property.



Photo 7 – Property located southeast of the Phase One Property.

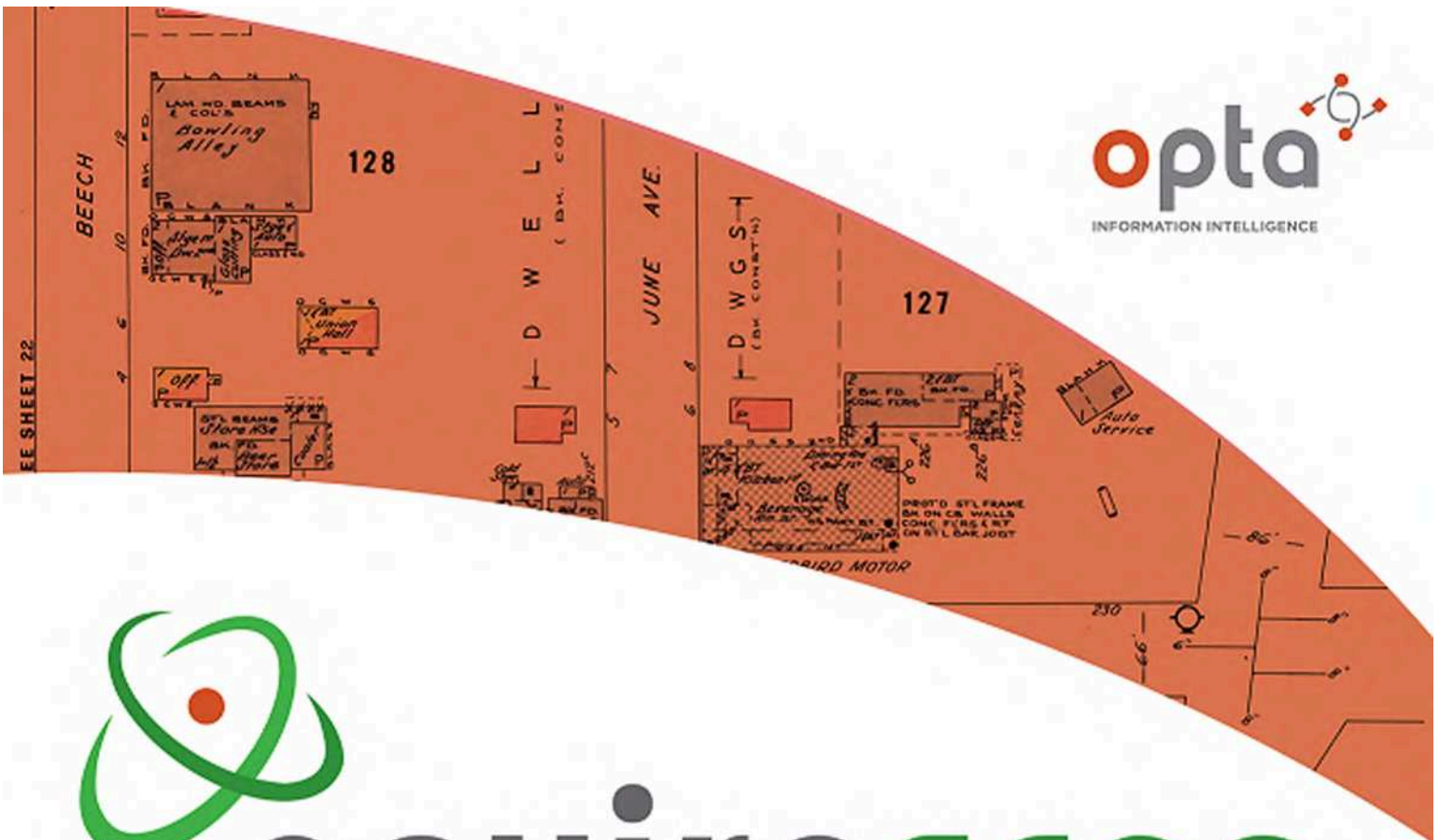


Photo 8 – Property located southwest of the Phase One Property.



Photo 9 – Electronic and computer equipment manufacturer located adjacent to the southwest elevation of the Phase One Property (PCA #1).

APPENDIX C
Opta Records



enviroscan



An SCM Company

175 Commerce Valley Drive W
Markham, Ontario L3T 7Z3

T: 905-882-6300
W: www.optaintel.ca

Report Completed By:

Sunita

Site Address:

415 Legget Dr 2700 Solandt Road Ottawa ON Kanata

Project No:

21102700695

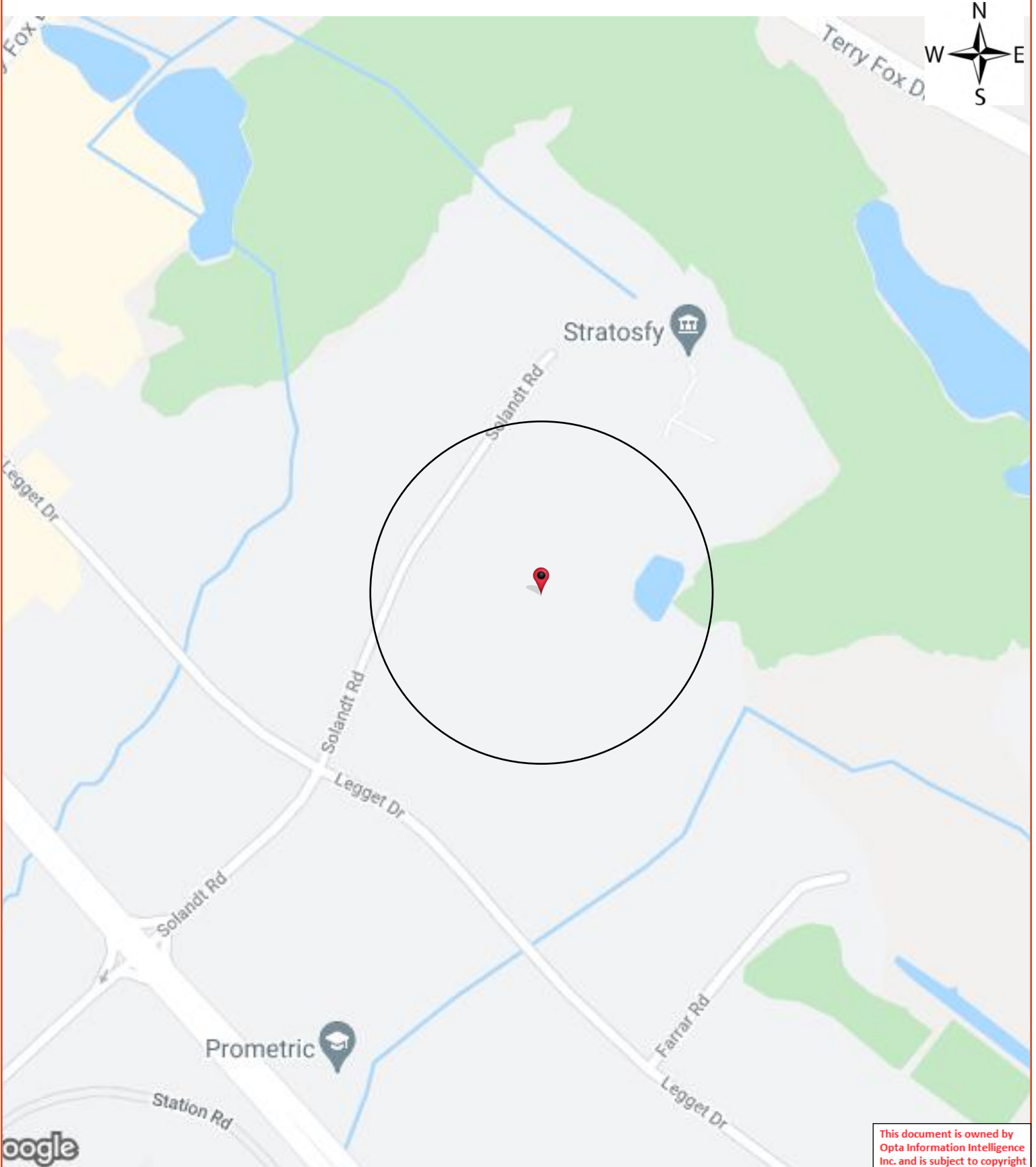
Opta Order ID:

99270

Requested by:
Eleanor Goolab
ERIS

Date Completed:

11/3/2021 6:26:10 AM



Opta Historical Environmental Services Enviroscan TM Terms and Conditions

Report

The documents (hereinafter referred to as the "Documents") to be released as part of the report (hereinafter referred to as the "Report") to be delivered to the purchaser as set out above are documents in Opta's records relating to the described property (hereinafter referred to as the "Property"). Opta makes no representations or warranties respecting the Documents whatsoever, including, without limitation, with respect to the completeness, accuracy or usefulness of the Documents, and does not represent or warrant that these are the only plans and reports prepared in association with the Property or in Opta's possession at the time of Report delivery to the purchaser. The Documents are current as of the date(s) indicated on them. Interpretation of the Documents, if any, is by inference based upon the information which is apparent and obvious on the face of the Documents only. Opta does not represent, warrant or guarantee that interpretations other than those referred to do not exist from other sources. The Report will be prepared for use by the purchaser of the services as shown above hereof only.

Disclaimer

Opta disclaims responsibility for any losses or damages of any kind whatsoever, whether consequential or other, however caused, incurred or suffered, arising directly or indirectly as a result of the services (which services include, but are not limited to, the preparation of the Report provided hereunder), including but not limited to, any losses or damages arising directly or indirectly from any breach of contract, fundamental or otherwise, from reliance on Opta Reports or from any tortious acts or omissions of Opta's agents, employees or representatives.

Entire Agreement

The parties hereto acknowledge and agree to be bound by the terms and conditions hereof. The request form constitutes the entire agreement between the parties pertaining to the subject matter hereof and supersedes all prior and contemporaneous agreements, negotiations and discussions, whether oral or written, and there are no representations or warranties, or other agreements between the parties in connection with the subject matter hereof except as specifically set forth herein. No supplement, modification, waiver, or termination of the request shall be binding, unless confirmed in writing by the parties hereto.

Governing Document

In the event of any conflicts or inconsistencies between the provisions hereof and the Reports, the rights and obligations of the parties shall be deemed to be governed by the request form, which shall be the paramount document.

Law

This agreement shall be governed by and construed in accordance with the laws of the Province of Ontario and the laws of Canada applicable therein.

Page: 4

Project Name: 415 Legget Drive
and 2700 Solandt Road Ottawa
ON

Project #: 21102700695

P.O. #: 300711

ENVIROSCAN Report

No Records Found

Requested by:

Eleanor Goolab

Date Completed: 11/03/2021 06:26:10



OPTA INFORMATION INTELLIGENCE

No Records Found

This document is owned by
Opta Information Intelligence
Inc. and is subject to copyright
protection. Please see the
full Terms and Conditions at
the front of this document.



APPENDIX D
ERIS Report



DATABASE REPORT

Project Property: *415 Legget Drive and 2700 Solandt Road
Ottawa ON
415 Legget Dr
Kanata ON K2K 3R1*

Project No: *300711*

Report Type: *Quote - Custom-Build Your Own Report*

Order No: *21102700695*

Requested by: *Pinchin Ltd.*

Date Completed: *November 3, 2021*

Environmental Risk Information Services

A division of Glacier Media Inc.

1.866.517.5204 | info@erisinfo.com | erisinfo.com

Table of Contents

Table of Contents.....	2
Executive Summary.....	3
Executive Summary: Report Summary.....	4
Executive Summary: Site Report Summary - Project Property.....	6
Executive Summary: Site Report Summary - Surrounding Properties.....	14
Executive Summary: Summary By Data Source.....	25
Map.....	45
Aerial.....	46
Topographic Map.....	47
Detail Report.....	48
Unplottable Summary.....	208
Unplottable Report.....	210
Appendix: Database Descriptions.....	218
Definitions.....	227

Notice: IMPORTANT LIMITATIONS and YOUR LIABILITY

Reliance on information in Report: This report DOES NOT replace a full Phase I Environmental Site Assessment but is solely intended to be used as a database review of environmental records.

License for use of information in Report: No page of this report can be used without this cover page, this notice and the project property identifier. The information in Report(s) may not be modified or re-sold.

Your Liability for misuse: Using this Service and/or its reports in a manner contrary to this Notice or your agreement will be in breach of copyright and contract and ERIS may obtain damages for such mis-use, including damages caused to third parties, and gives ERIS the right to terminate your account, rescind your license to any previous reports and to bar you from future use of the Service.

No warranty of Accuracy or Liability for ERIS: The information contained in this report has been produced by ERIS Information Limited Partnership ("ERIS") using various sources of information, including information provided by Federal and Provincial government departments. The report applies only to the address and up to the date specified on the cover of this report, and any alterations or deviation from this description will require a new report. This report and the data contained herein does not purport to be and does not constitute a guarantee of the accuracy of the information contained herein and does not constitute a legal opinion nor medical advice. Although ERIS has endeavored to present you with information that is accurate, ERIS disclaims, any and all liability for any errors, omissions, or inaccuracies in such information and data, whether attributable to inadvertence, negligence or otherwise, and for any consequences arising therefrom. Liability on the part of ERIS is limited to the monetary value paid for this report.

Trademark and Copyright: You may not use the ERIS trademarks or attribute any work to ERIS other than as outlined above. This Service and Report (s) are protected by copyright owned by ERIS Information Limited Partnership. Copyright in data used in the Service or Report(s) (the "Data") is owned by ERIS or its licensors. The Service, Report(s) and Data may not be copied or reproduced in whole or in any substantial part without prior written consent of ERIS.

Executive Summary

Property Information:

Project Property: 415 Legget Drive and 2700 Solandt Road Ottawa ON
415 Legget Dr Kanata ON K2K 3R1

Project No: 300711

Order Information:

Order No: 21102700695
Date Requested: October 27, 2021
Requested by: Pinchin Ltd.
Report Type: Quote - Custom-Build Your Own Report

Historical/Products:

Insurance Products Fire Insurance Maps/Inspection Reports/Site Plans
Topographic Map ANSI Map & Ontario Base Map (OBM)

Executive Summary: Report Summary

Database	Name	Searched	Project Property	Boundary to 0.25km	Total
AAGR	<i>Abandoned Aggregate Inventory</i>	Y	0	0	0
AGR	<i>Aggregate Inventory</i>	Y	0	0	0
AMIS	<i>Abandoned Mine Information System</i>	Y	0	0	0
ANDR	<i>Anderson's Waste Disposal Sites</i>	Y	0	0	0
AST	<i>Aboveground Storage Tanks</i>	Y	0	0	0
AUWR	<i>Automobile Wrecking & Supplies</i>	Y	0	0	0
BORE	<i>Borehole</i>	Y	0	0	0
CA	<i>Certificates of Approval</i>	Y	4	7	11
CDRY	<i>Dry Cleaning Facilities</i>	Y	0	0	0
CFOT	<i>Commercial Fuel Oil Tanks</i>	Y	0	0	0
CHEM	<i>Chemical Manufacturers and Distributors</i>	Y	0	0	0
CHM	<i>Chemical Register</i>	Y	0	0	0
CNG	<i>Compressed Natural Gas Stations</i>	Y	0	0	0
COAL	<i>Inventory of Coal Gasification Plants and Coal Tar Sites</i>	Y	0	0	0
CONV	<i>Compliance and Convictions</i>	Y	0	0	0
CPU	<i>Certificates of Property Use</i>	Y	0	0	0
DRL	<i>Drill Hole Database</i>	Y	0	0	0
DTNK	<i>Delisted Fuel Tanks</i>	Y	0	0	0
EASR	<i>Environmental Activity and Sector Registry</i>	Y	1	2	3
EBR	<i>Environmental Registry</i>	Y	3	3	6
ECA	<i>Environmental Compliance Approval</i>	Y	5	9	14
EEM	<i>Environmental Effects Monitoring</i>	Y	0	0	0
EHS	<i>ERIS Historical Searches</i>	Y	2	17	19
EIIS	<i>Environmental Issues Inventory System</i>	Y	0	0	0
EMHE	<i>Emergency Management Historical Event</i>	Y	0	0	0
EPAR	<i>Environmental Penalty Annual Report</i>	Y	0	0	0
EXP	<i>List of Expired Fuels Safety Facilities</i>	Y	0	0	0
FCON	<i>Federal Convictions</i>	Y	0	0	0
FCS	<i>Contaminated Sites on Federal Land</i>	Y	0	0	0
FOFT	<i>Fisheries & Oceans Fuel Tanks</i>	Y	0	0	0
FRST	<i>Federal Identification Registry for Storage Tank Systems (FIRSTS)</i>	Y	0	0	0
FST	<i>Fuel Storage Tank</i>	Y	0	0	0
FSTH	<i>Fuel Storage Tank - Historic</i>	Y	0	0	0
GEN	<i>Ontario Regulation 347 Waste Generators Summary</i>	Y	39	59	98
GHG	<i>Greenhouse Gas Emissions from Large Facilities</i>	Y	0	0	0
HINC	<i>TSSA Historic Incidents</i>	Y	0	2	2

Database	Name	Searched	Project Property	Boundary to 0.25km	Total
IAFT	<i>Indian & Northern Affairs Fuel Tanks</i>	Y	0	0	0
INC	<i>Fuel Oil Spills and Leaks</i>	Y	0	0	0
LIMO	<i>Landfill Inventory Management Ontario</i>	Y	0	0	0
MINE	<i>Canadian Mine Locations</i>	Y	0	0	0
MNR	<i>Mineral Occurrences</i>	Y	0	0	0
NATE	<i>National Analysis of Trends in Emergencies System (NATES)</i>	Y	0	0	0
NCPL	<i>Non-Compliance Reports</i>	Y	0	0	0
NDFT	<i>National Defense & Canadian Forces Fuel Tanks</i>	Y	0	0	0
NDSP	<i>National Defense & Canadian Forces Spills</i>	Y	0	0	0
NDWD	<i>National Defence & Canadian Forces Waste Disposal Sites</i>	Y	0	0	0
NEBI	<i>National Energy Board Pipeline Incidents</i>	Y	0	0	0
NEBP	<i>National Energy Board Wells</i>	Y	0	0	0
NEES	<i>National Environmental Emergencies System (NEES)</i>	Y	0	0	0
NPCB	<i>National PCB Inventory</i>	Y	0	0	0
NPRI	<i>National Pollutant Release Inventory</i>	Y	11	2	13
OGWE	<i>Oil and Gas Wells</i>	Y	0	0	0
OOGW	<i>Ontario Oil and Gas Wells</i>	Y	0	0	0
OPCB	<i>Inventory of PCB Storage Sites</i>	Y	0	0	0
ORD	<i>Orders</i>	Y	0	0	0
PAP	<i>Canadian Pulp and Paper</i>	Y	0	0	0
PCFT	<i>Parks Canada Fuel Storage Tanks</i>	Y	0	0	0
PES	<i>Pesticide Register</i>	Y	0	0	0
PINC	<i>Pipeline Incidents</i>	Y	0	0	0
PRT	<i>Private and Retail Fuel Storage Tanks</i>	Y	0	0	0
PTTW	<i>Permit to Take Water</i>	Y	0	0	0
REC	<i>Ontario Regulation 347 Waste Receivers Summary</i>	Y	0	0	0
RSC	<i>Record of Site Condition</i>	Y	0	0	0
RST	<i>Retail Fuel Storage Tanks</i>	Y	0	0	0
SCT	<i>Scott's Manufacturing Directory</i>	Y	4	6	10
SPL	<i>Ontario Spills</i>	Y	0	2	2
SRDS	<i>Wastewater Discharger Registration Database</i>	Y	0	0	0
TANK	<i>Anderson's Storage Tanks</i>	Y	0	0	0
TCFT	<i>Transport Canada Fuel Storage Tanks</i>	Y	0	0	0
VAR	<i>Variances for Abandonment of Underground Storage Tanks</i>	Y	0	0	0
WDS	<i>Waste Disposal Sites - MOE CA Inventory</i>	Y	0	0	0
WDSH	<i>Waste Disposal Sites - MOE 1991 Historical Approval Inventory</i>	Y	0	0	0
WWIS	<i>Water Well Information System</i>	Y	0	22	22
Total:			69	131	200

Executive Summary: Site Report Summary - Project Property

<i>Map Key</i>	<i>DB</i>	<i>Company/Site Name</i>	<i>Address</i>	<i>Dir/Dist (m)</i>	<i>Elev diff (m)</i>	<i>Page Number</i>
1	SCT	CANADIAN MARCONI COMPANY	415 LEGGET DR KANATA ON K2K 2B2	SW/64.2	2.04	48
1	SCT	BAE SYSTEMS CANADA	415 Legget Dr Kanata ON K2K	SW/64.2	2.04	48
1	CA	Samina - SCI	415 Legget Drive Ottawa ON	SW/64.2	2.04	48
1	EBR	SCI Brockville Corp.	415 Legget Drive Ottawa Ontario Ottawa ON	SW/64.2	2.04	49
1	SCT	CMC Electronics	415 Legget Dr Kanata ON K2K 2B2	SW/64.2	2.04	49
1	EBR	CMC Electronics Inc.	415 Legget Drive Ottawa Ontario Ottawa ON	SW/64.2	2.04	50
1	GEN	CANADIAN MARCONI COMPANY	P.O. BOX 13330 415 LEGGETT DR. KANATA ON K2K 2B2	SW/64.2	2.04	50
1	GEN	CANADIAN MARCONI COMPANY 08-096	415 LEGGETT DRIVE KANATA ON K2K 2B2	SW/64.2	2.04	51

Map Key	DB	Company/Site Name	Address	Dir/Dist (m)	Elev diff (m)	Page Number
1	GEN	CANADIAN MARCONI COMPANY	415 LEGGETT DRIVE KANATA ON K2K 2B2	SW/64.2	2.04	52
1	GEN	CMC ELECTRONICS	415 LEGGETT DRIVE PO BOX 13330 KANATA ON K2K 2B2	SW/64.2	2.04	52
1	GEN	SCI Brockville Corp	415 Legget, Drive Kanata ON K2K 2B2	SW/64.2	2.04	53
1	SCT	Sanmina-SCI - Centre	415 Legget Dr Unit 101 Kanata ON K2K 2B2	SW/64.2	2.04	53
1	NPRI	CMC ELECTRONICS	415 LEGGETT DRIVE NOT AVAILABLE OTTAWA ON K2K2B2	SW/64.2	2.04	53
1	GEN	SCI Brockville Corp	415 Legget, Drive Suite 101 Kanata ON K2K 2B2	SW/64.2	2.04	54
1	NPRI	CMC ELECTRONICS	415 LEGGETT DRIVE NOT AVAILABLE OTTAWA ON K2K2B2	SW/64.2	2.04	55
1	EHS		415 Legget Drive Ottawa ON K2K-2B2	SW/64.2	2.04	56
1	NPRI	CMC ELECTRONICS	415 LEGGETT DRIVE NOT AVAILABLE OTTAWA ON K2K2B2	SW/64.2	2.04	56
1	NPRI	CMC ELECTRONICS	415 LEGGETT DRIVE NOT AVAILABLE OTTAWA ON K2K2B2	SW/64.2	2.04	57

<i>Map Key</i>	<i>DB</i>	<i>Company/Site Name</i>	<i>Address</i>	<i>Dir/Dist (m)</i>	<i>Elev diff (m)</i>	<i>Page Number</i>
1	GEN	Esterline CMC Electronics	415 Leggett Drive Kanata ON K2K 1Z8	SW/64.2	2.04	57
1	GEN	KRP Management Services Inc.	415 Legget Drive Ottawa ON K2K 3R1	SW/64.2	2.04	58
1	NPRI	CMC ELECTRONICS	415 LEGGETT DRIVE NOT AVAILABLE OTTAWA ON K2K2B2	SW/64.2	2.04	58
1	GEN	SCI Brockville Corp	415 LEGGETT DRIVE, SUITE 101 Kanata ON	SW/64.2	2.04	59
1	CA	415 Legget Leaseholds Inc.	415 Legget Drive Ottawa ON	SW/64.2	2.04	60
1	CA	CMC Electronics Inc.	415 Legget Drive Ottawa ON	SW/64.2	2.04	60
1	CA	Sitel Teleservices Canada Inc.	415 Leggat Drive Ottawa ON	SW/64.2	2.04	60
1	NPRI	CMC ELECTRONICS	415 LEGGETT DRIVE NOT AVAILABLE OTTAWA ON K2K2B2	SW/64.2	2.04	61
1	NPRI	CMC ELECTRONICS INC.	415 LEGGETT DRIVE NOT AVAILABLE OTTAWA ON K2K2B2	SW/64.2	2.04	61

Map Key	DB	Company/Site Name	Address	Dir/Dist (m)	Elev diff (m)	Page Number
1	GEN	SCI Brockville Corp	415 LEGGETT DRIVE, SUITE 101 Kanata ON	SW/64.2	2.04	62
1	GEN	Esterline CMC Electronics	415 Leggett Drive Kanata ON	SW/64.2	2.04	63
1	GEN	KRP Management Services Inc.	415 Legget Drive Ottawa ON	SW/64.2	2.04	63
1	EHS		415 Legget Drive Ottawa ON K2K 3R1	SW/64.2	2.04	64
1	NPRI	CMC ELECTRONICS INC.	415 LEGGET DRIVE NOT AVAILABLE OTTAWA ON K2K2B2	SW/64.2	2.04	64
1	GEN	Esterline CMC Electronics	415 Leggett Drive Kanata ON	SW/64.2	2.04	64
1	GEN	KRP Management Services Inc.	415 Legget Drive Ottawa ON	SW/64.2	2.04	65
1	GEN	SCI Brockville Corp	415 LEGGETT DRIVE, SUITE 101 Kanata ON	SW/64.2	2.04	65
1	GEN	SCI Brockville Corp	415 LEGGETT DRIVE, SUITE 101 Kanata ON	SW/64.2	2.04	66
1	GEN	Esterline CMC Electronics	415 Leggett Drive Kanata ON	SW/64.2	2.04	67

<i>Map Key</i>	<i>DB</i>	<i>Company/Site Name</i>	<i>Address</i>	<i>Dir/Dist (m)</i>	<i>Elev diff (m)</i>	<i>Page Number</i>
1	GEN	KRP Management Services Inc.	415 Legget Drive Ottawa ON	SW/64.2	2.04	68
1	GEN	KRP Management Services Inc.	415 Legget Drive Ottawa ON K2K 3R1	SW/64.2	2.04	68
1	GEN	SCI Brockville Corp	415 LEGGETT DRIVE, SUITE 101 Kanata ON	SW/64.2	2.04	69
1	GEN	Esterline CMC Electronics	415 Leggett Drive Kanata ON K2K 1Z8	SW/64.2	2.04	69
1	NPRI	CMC ELECTRONICS INC.	415 LEGGET DRIVE NOT AVAILABLE OTTAWA ON K2K2B2	SW/64.2	2.04	70
1	NPRI	415 LEGGET LEASEHOLDS C/O KRP MANAGEMENT SERVICES	415 LEGGET Drive KANATA ON K2K2B2	SW/64.2	2.04	71
1	GEN	Esterline CMC Electronics	415 Leggett Drive Kanata ON	SW/64.2	2.04	73
1	NPRI	CMC ELECTRONICS INC.	415 LEGGET DRIVE NOT AVAILABLE OTTAWA ON K2K2B2	SW/64.2	2.04	74
1	EBR	Control Microsystems Inc.	415 Legget Drive Ottawa CITY OF OTTAWA ON	SW/64.2	2.04	74

Map Key	DB	Company/Site Name	Address	Dir/Dist (m)	Elev diff (m)	Page Number
1	ECA	Control Microsystems Inc.	415 Legget Dr Ottawa ON K2K 3R1	SW/64.2	2.04	75
1	ECA	415 Legget Leaseholds Inc.	415 Legget Drive Ottawa ON M5H 3Z7	SW/64.2	2.04	75
1	ECA	Sitel Teleservices Canada Inc.	415 Legget Dr Ottawa ON K2X 3R1	SW/64.2	2.04	75
1	ECA	SCI Brockville Corp.	415 Legget Drive Ottawa ON	SW/64.2	2.04	76
1	ECA	CMC Electronics Inc.	415 Legget Drive Ottawa ON K2K 2B2	SW/64.2	2.04	76
1	GEN	Semtech Corporation	415 Legget Drive Suite 200 Kanata ON K2K 3R1	SW/64.2	2.04	76
1	GEN	Esterline CMC Electronics	415 Leggett Drive Kanata ON K2K 1Z8	SW/64.2	2.04	77
1	GEN	Control Microsystems Inc.	415 Legget Drive Kanata ON K2K 3R1	SW/64.2	2.04	77
1	GEN	Esterline CMC Electronics	415 Leggett Drive Kanata ON K2K 1Z8	SW/64.2	2.04	78
1	GEN	415 Legget Kanata Inc.	415 Legget Drive Kanata ON K2K 3R1	SW/64.2	2.04	78

<i>Map Key</i>	<i>DB</i>	<i>Company/Site Name</i>	<i>Address</i>	<i>Dir/Dist (m)</i>	<i>Elev diff (m)</i>	<i>Page Number</i>
1	GEN	415 Legget Kanata Inc.	415 Legget Drive Kanata ON K2K 3R1	SW/64.2	2.04	79
1	GEN	Control Microsystems Inc.	415 Legget Drive Kanata ON K2K 3R1	SW/64.2	2.04	79
1	GEN	Esterline CMC Electronics	415 Leggett Drive Kanata ON K2K 1Z8	SW/64.2	2.04	80
1	GEN	Control Microsystems Inc.	415 Legget Drive Kanata ON K2K 3R1	SW/64.2	2.04	80
1	GEN	415 Legget Kanata Inc.	415 Legget Drive Kanata ON K2K 3R1	SW/64.2	2.04	81
1	GEN	Schneider Electric Systems Canada Inc. SCADA and Telemetry	415 Legget Drive Kanata ON K2K 3R1	SW/64.2	2.04	81
1	GEN	Semtech Corporation SIPG	415 Legget Drive Suite 200 Kanata ON K2K 3R1	SW/64.2	2.04	82
1	EASR	Schneider Electric Systems Canada Inc. Systemes Electriques Schneider Canada	Inc. 415 LEGGET DR KANATA ON K2K 3R1	SW/64.2	2.04	82
1	GEN	Schneider Electric Systems Canada Inc. SCADA and Telemetry	415 Legget Drive Kanata ON K2K 3R1	SW/64.2	2.04	83

<i>Map Key</i>	<i>DB</i>	<i>Company/Site Name</i>	<i>Address</i>	<i>Dir/Dist (m)</i>	<i>Elev diff (m)</i>	<i>Page Number</i>
1	GEN	Semtech Corporation SIPG	415 Legget Drive Suite 200 Kanata ON K2K 3R1	SW/64.2	2.04	83
1	GEN	415 Legget Kanata inc.	415 Legget Drive Kanata ON K2K 3R1	SW/64.2	2.04	83
1	GEN	415 Legget Kanata inc.	415 Legget Drive Kanata ON K2K 3R1	SW/64.2	2.04	84
1	GEN	Schneider Electric Systems Canada Inc. SCADA and Telemetry	415 Legget Drive Kanata ON K2K 3R1	SW/64.2	2.04	84

Executive Summary: Site Report Summary - Surrounding Properties

Map Key	DB	Company/Site Name	Address	Dir/Dist (m)	Elev Diff (m)	Page Number
2	EHS		411 Legget Dr Kanata ON K2K 3C9	SE/53.4	1.00	85
2	EHS		411 Legget Dr Kanata ON K2K 3C9	SE/53.4	1.00	85
3	WWIS		lot 24 con 3 ON Well ID: 1517731	WSW/56.8	1.00	85
4	EHS		415 Legget Drive Kanata ON K2K 3R1	SW/64.2	2.04	88
5	GEN	DRAGONWAVE INC.	411 LEGGETT DRIVE, 6TH FLOOR KANATA ON K1V 1G2	SE/72.7	1.00	89
5	GEN	DRAGONWAVE INC.	411 LEGGET DRIVE, 6TH FLOOR KANATA ON K2K 3C9	SE/72.7	1.00	89
5	GEN	City of Ottawa	411 Legget Dr. Kanata ON	SE/72.7	1.00	90
5	CA	Kanata Research Park Corporation	411 Legget Drive Ottawa ON	SE/72.7	1.00	91
5	SCT	Gallium Visual Systems Inc.	411 Legget Dr Suite 400 Kanata ON K2K 3C9	SE/72.7	1.00	91
5	EHS		411 Legget Drive Ottawa ON	SE/72.7	1.00	91
5	GEN	DRAGONWAVE INC.	411 LEGGET DRIVE, 6TH FLOOR KANATA ON K2K 3C9	SE/72.7	1.00	91
5	GEN	City of Ottawa	411 Legget Dr. Kanata ON K2K 3C9	SE/72.7	1.00	92

Map Key	DB	Company/Site Name	Address	Dir/Dist (m)	Elev Diff (m)	Page Number
<u>5</u>	GEN	City of Ottawa	411 Legget Dr. Kanata ON K2K 3C9	SE/72.7	1.00	<u>93</u>
<u>5</u>	GEN	DRAGONWAVE INC.	411 LEGGET DRIVE, 6TH FLOOR KANATA ON K2K 3C9	SE/72.7	1.00	<u>93</u>
<u>5</u>	GEN	City of Ottawa	411 Legget Dr. Kanata ON K2K 3C9	SE/72.7	1.00	<u>94</u>
<u>5</u>	GEN	DRAGONWAVE INC.	411 LEGGET DRIVE, 6TH FLOOR KANATA ON K2K 3C9	SE/72.7	1.00	<u>94</u>
<u>5</u>	GEN	City of Ottawa	411 Legget Dr. Kanata ON K2K 3C9	SE/72.7	1.00	<u>95</u>
<u>5</u>	GEN	DRAGONWAVE INC.	411 LEGGET DRIVE, 6TH FLOOR KANATA ON K2K 3C9	SE/72.7	1.00	<u>96</u>
<u>5</u>	GEN	DRAGONWAVE INC.	411 Legget Drive Suite 600 Kanata ON	SE/72.7	1.00	<u>96</u>
<u>5</u>	EHS		411 Legget Dr Ottawa ON K2K3C9	SE/72.7	1.00	<u>97</u>
<u>5</u>	ECA	Kanata Research Park Corporation	411 Legget Drive Ottawa ON K2K 2X3	SE/72.7	1.00	<u>97</u>
<u>5</u>	ECA	Kanata Research Park Corporation	Farrar Road , Farrar Road, between 411 Legget Drive and 306 Legget Drive Ottawa ON K2K 2X3	SE/72.7	1.00	<u>97</u>
<u>5</u>	GEN	DRAGONWAVE INC.	411 Legget Drive Suite 600 Kanata ON K2K 3C9	SE/72.7	1.00	<u>98</u>
<u>5</u>	GEN	City of Ottawa	411 Legget Dr. Kanata ON K2L 2N2	SE/72.7	1.00	<u>98</u>
<u>5</u>	GEN	DRAGONWAVE INC.	411 Legget Drive Suite 600 Kanata ON K2K 3C9	SE/72.7	1.00	<u>99</u>

Map Key	DB	Company/Site Name	Address	Dir/Dist (m)	Elev Diff (m)	Page Number
<u>5</u>	GEN	DRAGONWAVE INC.	411 Legget Drive Suite 600 Kanata ON K2K 3C9	SE/72.7	1.00	<u>100</u>
<u>5</u>	GEN	City of Ottawa	411 Legget Dr. Kanata ON K2L 2N2	SE/72.7	1.00	<u>100</u>
<u>5</u>	GEN	DRAGONWAVE INC.	411 Legget Drive Suite 600 Kanata ON K2K 3C9	SE/72.7	1.00	<u>101</u>
<u>5</u>	GEN	City of Ottawa	411 Legget Dr. Kanata ON K2L 2N2	SE/72.7	1.00	<u>102</u>
<u>5</u>	GEN	DRAGONWAVE-X CANADA INC.	411 Legget Drive Suite 600 Kanata ON K2K 3C9	SE/72.7	1.00	<u>103</u>
<u>5</u>	EHS		411 Legget Dr Kanata ON K2K 3C9	SE/72.7	1.00	<u>103</u>
<u>5</u>	EHS		411 Legget Dr Kanata ON K2K 3C9	SE/72.7	1.00	<u>104</u>
<u>5</u>	GEN	KRP Properties	411 Legget Dr Ottawa ON K2I 2N2	SE/72.7	1.00	<u>104</u>
<u>5</u>	EHS		411 Legget Dr Kanata ON K2K 3C9	SE/72.7	1.00	<u>104</u>
<u>5</u>	GEN	KRP Properties	411 Legget Dr Ottawa ON K2I 2N2	SE/72.7	1.00	<u>105</u>
<u>5</u>	GEN	City of Ottawa	411 Legget Dr. Kanata ON K2L 2N2	SE/72.7	1.00	<u>105</u>
<u>6</u>	EHS		2707 Solandt Road Kanata ON K2K 3G5	NW/123.8	-1.00	<u>106</u>
<u>7</u>	SCT	SR TELECOM	425 LEGGET DR KANATA ON K2K 2W2	W/127.9	1.02	<u>106</u>

Map Key	DB	Company/Site Name	Address	Dir/Dist (m)	Elev Diff (m)	Page Number
7	EHS		425 Legget Dr Kanata ON K2K 2W2	W/127.9	1.02	106
7	GEN	SR TELECOM INC.	425 LEGGETT DRIVE KANATA ON K2K 2W2	W/127.9	1.02	107
7	GEN	C-MAC KANATA INC.	425 LEGGETT DRIVE KANATA ON K2K 2W2	W/127.9	1.02	107
7	GEN	C-MAC KANATA INC.	425 LEGETT DRIVE KANATA ON K2K 2W2	W/127.9	1.02	107
7	GEN	C-MAC ELECTRONIC SYSTEM INC., SOLECTRON COMPANY	425 LEGETT DRIVE KANATA ON	W/127.9	1.02	108
7	SCT	Solectron EMS Canada	425 Legget Dr Kanata ON K2K 2W2	W/127.9	1.02	109
7	EHS		425 Legget Drive Ottawa ON	W/127.9	1.02	109
7	EASR	AVAYA CANADA CORP	425 LEGGETT DRIVE OTTAWA ON K2K 2W2	W/127.9	1.02	109
7	ECA	425 Legget Drive Property GP Inc.	425 Legget Dr Ottawa ON	W/127.9	1.02	109
7	EHS		425 Legget Drive Kanata ON K2K 3C9	W/127.9	1.02	110
7	EHS		425 Legget Drive Kanata ON K2K 3C9	W/127.9	1.02	110
7	EHS		425 Legget Drive Kanata ON K2K 3C9	W/127.9	1.02	110
8	EBR	Dell Canada Inc.	2500 Solandt Road, Kanata Ottawa Ontario Ottawa ON	NE/157.6	-0.95	110

<i>Map Key</i>	<i>DB</i>	<i>Company/Site Name</i>	<i>Address</i>	<i>Dir/Dist (m)</i>	<i>Elev Diff (m)</i>	<i>Page Number</i>
<u>8</u>	GEN	KRP Management Services Inc.	2500 Solandt Road KANATA ON	NE/157.6	-0.95	<u>111</u>
<u>8</u>	GEN	KRP Management Services Inc.	2500 Solandt Road Ottawa ON	NE/157.6	-0.95	<u>111</u>
<u>8</u>	GEN	KRP Management Services Inc.	2500 Solandt Road KANATA ON K2K 3G5	NE/157.6	-0.95	<u>112</u>
<u>8</u>	CA	Dell Canada Inc.	2500 Solandt Road, Kanata Ottawa ON	NE/157.6	-0.95	<u>112</u>
<u>8</u>	CA	Kanata Research Park Corporation	2500 Sandlot Drive Ottawa ON	NE/157.6	-0.95	<u>112</u>
<u>8</u>	GEN	KRP Management Services Inc.	2500 Solandt Road KANATA ON K2K 3G5	NE/157.6	-0.95	<u>113</u>
<u>8</u>	GEN	KRP Management Services Inc.	2500 Solandt Road KANATA ON K2K 3G5	NE/157.6	-0.95	<u>113</u>
<u>8</u>	GEN	KRP Management Services Inc.	2500 Solandt Road KANATA ON K2K 3G5	NE/157.6	-0.95	<u>113</u>
<u>8</u>	GEN	KRP Management Services Inc.	2500 Solandt Road KANATA ON K2K 3G5	NE/157.6	-0.95	<u>114</u>
<u>8</u>	NPRI	KANATA RESEARCH PARK	2500 SOLANDT Road KANATA ON K2K3G5	NE/157.6	-0.95	<u>114</u>
<u>8</u>	ECA	Dell Canada Inc.	2500 Solandt Road, Kanata Ottawa ON 78682	NE/157.6	-0.95	<u>117</u>
<u>8</u>	ECA	Kanata Research Park Corporation	2500 Sandlot Drive Ottawa ON K2K 2X3	NE/157.6	-0.95	<u>117</u>
<u>9</u>	SPL	PRIVATE BUSINESS	410 LEGGETT DRIVE. (N.O.S.) OTTAWA CITY ON	SSW/174.0	3.06	<u>117</u>

<i>Map Key</i>	<i>DB</i>	<i>Company/Site Name</i>	<i>Address</i>	<i>Dir/Dist (m)</i>	<i>Elev Diff (m)</i>	<i>Page Number</i>
10	EHS		1001 Farrar Road Ottawa ON	SE/187.7	1.00	118
10	CA	KRP Construction Inc.	1001 Farrar Rd Ottawa ON	SE/187.7	1.00	118
10	HINC		1001 FARRAR ROAD OTTAWA ON	SE/187.7	1.00	118
10	GEN	Research In Motion Limited	1001 Farrar Road Kanata ON	SE/187.7	1.00	119
10	GEN	Morguard	1001 Farrar Road Kanata ON	SE/187.7	1.00	119
10	GEN	BlackBerry Limited	1001 Farrar Road Kanata ON	SE/187.7	1.00	119
10	GEN	QNX SOFTWARE SYSTEMS	1001 FARRAR ROAD OTTAWA ON	SE/187.7	1.00	119
10	ECA	KRP Construction Inc.	1001 Farrar Rd Ottawa ON K2K 2X3	SE/187.7	1.00	120
10	GEN	BlackBerry Limited	1001 Farrar Road Kanata ON K2K 0B3	SE/187.7	1.00	120
10	GEN	BlackBerry Limited	1001 Farrar Road Kanata ON K2K 0B3	SE/187.7	1.00	120
10	GEN	QNX SOFTWARE SYSTEMS	1001 FARRAR ROAD OTTAWA ON K2K 0B3	SE/187.7	1.00	121
10	GEN	QNX SOFTWARE SYSTEMS	1001 FARRAR ROAD OTTAWA ON K2K 0B3	SE/187.7	1.00	121
10	GEN	BlackBerry Limited	1001 Farrar Road Kanata ON K2K 0B3	SE/187.7	1.00	121

<i>Map Key</i>	<i>DB</i>	<i>Company/Site Name</i>	<i>Address</i>	<i>Dir/Dist (m)</i>	<i>Elev Diff (m)</i>	<i>Page Number</i>
10	GEN	QNX SOFTWARE SYSTEMS	1001 FARRAR ROAD OTTAWA ON K2K 0B3	SE/187.7	1.00	121
10	GEN	BlackBerry Limited	1001 Farrar Road Kanata ON K2K 0B3	SE/187.7	1.00	122
10	GEN	BlackBerry Limited	1001 Farrar Road Kanata ON K2K 0B3	SE/187.7	1.00	122
10	GEN	BlackBerry Limited	1001 Farrar Road Kanata ON K2K 0B3	SE/187.7	1.00	122
11	SCT	Open Text Corporation	515 Legget Dr Suite 300 Kanata ON K2K 3G4	W/188.9	-0.03	123
11	SCT	Ubiquity Software Corp.	515 Legget Dr Suite 400 Ottawa ON K2K 3G4	W/188.9	-0.03	123
11	SPL	Kanata Research Park Corporation	515 Legget drive Ottawa ON	W/188.9	-0.03	123
11	CA	Kanata Research Park Corporation	515 Legget Drive Ottawa ON	W/188.9	-0.03	123
11	SCT	Quest Software Canada Inc.	515 Legget Dr Suite 1001 Kanata ON K2K 3G4	W/188.9	-0.03	124
11	HINC		515 LEGGET DRIVE KANATA ON	W/188.9	-0.03	124
11	EHS		515 Legget Drive Ottawa ON	W/188.9	-0.03	124
11	NPRI	KANATA RESEARCH PARK	515 LEGGET Drive KANATA ON K2K3G4	W/188.9	-0.03	125
11	EHS		515 Legget Dr Ottawa ON K2K3G4	W/188.9	-0.03	127

Map Key	DB	Company/Site Name	Address	Dir/Dist (m)	Elev Diff (m)	Page Number
11	ECA	Kanata Research Park Corporation	515 Legget Drive Ottawa ON K2K 2X3	W/188.9	-0.03	127
11	GEN	Broccolini Construction Ottawa Inc.	515 Legget Drive Ottawa ON K2K 3G4	W/188.9	-0.03	128
12	WWIS		lot 7 con 4 ON Well ID: 1534144	ESE/191.1	0.00	128
13	WWIS		lot 7 con 4 ON Well ID: 1520626	ESE/195.1	0.00	131
13	WWIS		lot 7 con 4 ON Well ID: 1522450	ESE/195.1	0.00	134
13	WWIS		lot 7 con 4 ON Well ID: 1523321	ESE/195.1	0.00	138
13	WWIS		lot 7 con 4 ON Well ID: 1525625	ESE/195.1	0.00	142
13	WWIS		lot 7 con 4 ON Well ID: 1525629	ESE/195.1	0.00	145
14	CA	COLONNADE DEVELOPMENT INC.	3000 SOLANDT ROAD KANATA CITY ON K2K 2X2	SW/205.6	3.00	148
14	EBR	Colonnade Development Inc.	3000 SOLANDT ROAD, KANATA CITY Kanata ON	SW/205.6	3.00	148
14	GEN	SEMICONDUCTOR INSIGHTS INC.	3000 SOLANDT ROAD KANATA ON K2K 2X2	SW/205.6	3.00	148
14	EBR	Semiconductor Insights Inc.	3000 Solandt Road, Kanata Ottawa Ontario K2K 2X2 Ottawa ON	SW/205.6	3.00	149

Map Key	DB	Company/Site Name	Address	Dir/Dist (m)	Elev Diff (m)	Page Number
14	CA	Semiconductor Insights Inc.	3000 Solandt Road, Kanata Ottawa ON	SW/205.6	3.00	149
14	GEN	UBM TECHINSIGHTS	3000 SOLANDT ROAD OTTAWA ON	SW/205.6	3.00	150
14	GEN	UBM TECHINSIGHTS	3000 SOLANDT ROAD OTTAWA ON	SW/205.6	3.00	150
14	GEN	UBM TECHINSIGHTS	3000 SOLANDT ROAD OTTAWA ON	SW/205.6	3.00	151
14	GEN	MORGUARD INVESTMENTS	3000 SOLANDT ROAD OTTAWA ON	SW/205.6	3.00	151
14	GEN	UBM TECHINSIGHTS	3000 SOLANDT ROAD OTTAWA ON	SW/205.6	3.00	151
14	GEN	TECHINSIGHTS	3000 SOLANDT ROAD OTTAWA ON	SW/205.6	3.00	152
14	EASR	PENSIONFUND REALTY LIMITED	3000 SOLANDT RD KANATA ON K2K 2X2	SW/205.6	3.00	152
14	ECA	Semiconductor Insights Inc.	3000 Solandt Road, Kanata Ottawa ON K2K 2X2	SW/205.6	3.00	153
14	GEN	TECHINSIGHTS	3000 SOLANDT ROAD OTTAWA ON K2K 2X2	SW/205.6	3.00	153
14	GEN	TECHINSIGHTS	3000 SOLANDT ROAD OTTAWA ON K2K 2X2	SW/205.6	3.00	154
14	GEN	TECHINSIGHTS	3000 SOLANDT ROAD OTTAWA ON K2K 2X2	SW/205.6	3.00	154
14	GEN	TECHINSIGHTS	3000 SOLANDT ROAD OTTAWA ON K2K 2X2	SW/205.6	3.00	155

Map Key	DB	Company/Site Name	Address	Dir/Dist (m)	Elev Diff (m)	Page Number
15	ECA	City of Ottawa	Solandt Road Ottawa ON K1P 1J1	NNW/211.4	-3.08	156
16	WWIS		lot 8 con 4 ON Well ID: 1530845	NNW/224.0	-3.08	156
16	WWIS		lot 8 con 4 ON Well ID: 1518259	NNW/224.0	-3.08	160
16	WWIS		lot 8 con 4 ON Well ID: 1521775	NNW/224.0	-3.08	163
16	WWIS		lot 8 con 4 ON Well ID: 1524251	NNW/224.0	-3.08	167
17	WWIS		lot 8 con 4 ON Well ID: 1531055	NNW/224.9	-3.08	171
17	WWIS		lot 8 con 4 ON Well ID: 1531056	NNW/224.9	-3.08	175
17	WWIS		lot 8 con 4 ON Well ID: 1531057	NNW/224.9	-3.08	179
17	WWIS		lot 8 con 4 ON Well ID: 1531058	NNW/224.9	-3.08	184
17	WWIS		lot 8 con 4 ON Well ID: 1531060	NNW/224.9	-3.08	187
17	WWIS		lot 8 con 4 ON Well ID: 1531061	NNW/224.9	-3.08	190
17	WWIS		lot 8 con 4 ON Well ID: 1531062	NNW/224.9	-3.08	194
17	WWIS		lot 8 con 4 ON Well ID: 1531063	NNW/224.9	-3.08	197

Map Key	DB	Company/Site Name	Address	Dir/Dist (m)	Elev Diff (m)	Page Number
17	WWIS		lot 8 con 4 ON Well ID: 1531064	NNW/224.9	-3.08	200
17	WWIS		lot 8 con 4 ON Well ID: 1531170	NNW/224.9	-3.08	205
18	WWIS		lot 8 con 4 ON Well ID: 1531446	NNW/226.5	-3.08	206

Executive Summary: Summary By Data Source

CA - Certificates of Approval

A search of the CA database, dated 1985-Oct 30, 2011* has found that there are 11 CA site(s) within approximately 0.25 kilometers of the project property.

<u>Site</u>	<u>Address</u>	<u>Distance (m)</u>	<u>Map Key</u>
Samina - SCI	415 Legget Drive Ottawa ON	64.2	<u>1</u>
415 Legget Leaseholds Inc.	415 Legget Drive Ottawa ON	64.2	<u>1</u>
CMC Electronics Inc.	415 Legget Drive Ottawa ON	64.2	<u>1</u>
Sitel Teleservices Canada Inc.	415 Leggat Drive Ottawa ON	64.2	<u>1</u>
Kanata Research Park Corporation	411 Legget Drive Ottawa ON	72.7	<u>5</u>
Dell Canada Inc.	2500 Solandt Road, Kanata Ottawa ON	157.6	<u>8</u>
Kanata Research Park Corporation	2500 Sandlot Drive Ottawa ON	157.6	<u>8</u>
KRP Construction Inc.	1001 Farrar Rd Ottawa ON	187.7	<u>10</u>
Kanata Research Park Corporation	515 Legget Drive Ottawa ON	188.9	<u>11</u>

<u>Site</u>	<u>Address</u>	<u>Distance (m)</u>	<u>Map Key</u>
Semiconductor Insights Inc.	3000 Solandt Road, Kanata Ottawa ON	205.6	14
COLONNADE DEVELOPMENT INC.	3000 SOLANDT ROAD KANATA CITY ON K2K 2X2	205.6	14

EASR - Environmental Activity and Sector Registry

A search of the EASR database, dated Oct 2011- Aug 31, 2021 has found that there are 3 EASR site(s) within approximately 0.25 kilometers of the project property.

<u>Site</u>	<u>Address</u>	<u>Distance (m)</u>	<u>Map Key</u>
Schneider Electric Systems Canada Inc. Systemes Electriques Schneider Canada	Inc. 415 LEGGET DR KANATA ON K2K 3R1	64.2	1
AVAYA CANADA CORP	425 LEGGET DRIVE OTTAWA ON K2K 2W2	127.9	7
PENSIONFUND REALTY LIMITED	3000 SOLANDT RD KANATA ON K2K 2X2	205.6	14

EBR - Environmental Registry

A search of the EBR database, dated 1994- Aug 31, 2021 has found that there are 6 EBR site(s) within approximately 0.25 kilometers of the project property.

<u>Site</u>	<u>Address</u>	<u>Distance (m)</u>	<u>Map Key</u>
SCI Brockville Corp.	415 Legget Drive Ottawa Ontario Ottawa ON	64.2	1
CMC Electronics Inc.	415 Legget Drive Ottawa Ontario Ottawa ON	64.2	1
Control Microsystems Inc.	415 Legget Drive Ottawa CITY OF OTTAWA ON	64.2	1

<u>Site</u>	<u>Address</u>	<u>Distance (m)</u>	<u>Map Key</u>
Dell Canada Inc.	2500 Solandt Road, Kanata Ottawa Ontario Ottawa ON	157.6	<u>8</u>
Semiconductor Insights Inc.	3000 Solandt Road, Kanata Ottawa Ontario K2K 2X2 Ottawa ON	205.6	<u>14</u>
Colonnade Development Inc.	3000 SOLANDT ROAD, KANATA CITY Kanata ON	205.6	<u>14</u>

ECA - Environmental Compliance Approval

A search of the ECA database, dated Oct 2011- Aug 31, 2021 has found that there are 14 ECA site(s) within approximately 0.25 kilometers of the project property.

<u>Site</u>	<u>Address</u>	<u>Distance (m)</u>	<u>Map Key</u>
SCI Brockville Corp.	415 Legget Drive Ottawa ON	64.2	<u>1</u>
CMC Electronics Inc.	415 Legget Drive Ottawa ON K2K 2B2	64.2	<u>1</u>
Sitel Teleservices Canada Inc.	415 Legget Dr Ottawa ON K2X 3R1	64.2	<u>1</u>
415 Legget Leaseholds Inc.	415 Legget Drive Ottawa ON M5H 3Z7	64.2	<u>1</u>
Control Microsystems Inc.	415 Legget Dr Ottawa ON K2K 3R1	64.2	<u>1</u>
Kanata Research Park Corporation	Farrar Road , Farrar Road, between 411 Legget Drive and 306 Legget Drive Ottawa ON K2K 2X3	72.7	<u>5</u>
Kanata Research Park Corporation	411 Legget Drive Ottawa ON K2K 2X3	72.7	<u>5</u>

<u>Site</u>	<u>Address</u>	<u>Distance (m)</u>	<u>Map Key</u>
425 Legget Drive Property GP Inc.	425 Legget Dr Ottawa ON	127.9	<u>7</u>
Kanata Research Park Corporation	2500 Sandlot Drive Ottawa ON K2K 2X3	157.6	<u>8</u>
Dell Canada Inc.	2500 Solandt Road, Kanata Ottawa ON 78682	157.6	<u>8</u>
KRP Construction Inc.	1001 Farrar Rd Ottawa ON K2K 2X3	187.7	<u>10</u>
Kanata Research Park Corporation	515 Legget Drive Ottawa ON K2K 2X3	188.9	<u>11</u>
Semiconductor Insights Inc.	3000 Solandt Road, Kanata Ottawa ON K2K 2X2	205.6	<u>14</u>
City of Ottawa	Solandt Road Ottawa ON K1P 1J1	211.4	<u>15</u>

EHS - ERIS Historical Searches

A search of the EHS database, dated 1999-Jun 30, 2021 has found that there are 19 EHS site(s) within approximately 0.25 kilometers of the project property.

<u>Site</u>	<u>Address</u>	<u>Distance (m)</u>	<u>Map Key</u>
	415 Legget Drive Ottawa ON K2K-2B2	64.2	<u>1</u>
	415 Legget Drive Ottawa ON K2K 3R1	64.2	<u>1</u>

<u>Site</u>	<u>Address</u>	<u>Distance (m)</u>	<u>Map Key</u>
	411 Legget Dr Kanata ON K2K 3C9	53.4	<u>2</u>
	411 Legget Dr Kanata ON K2K 3C9	53.4	<u>2</u>
	415 Legget Drive Kanata ON K2K 3R1	64.2	<u>4</u>
	411 Legget Drive Ottawa ON	72.7	<u>5</u>
	411 Legget Dr Kanata ON K2K 3C9	72.7	<u>5</u>
	411 Legget Dr Kanata ON K2K 3C9	72.7	<u>5</u>
	411 Legget Dr Kanata ON K2K 3C9	72.7	<u>5</u>
	411 Legget Dr Ottawa ON K2K3C9	72.7	<u>5</u>
	2707 Solandt Road Kanata ON K2K 3G5	123.8	<u>6</u>
	425 Legget Drive Kanata ON K2K 3C9	127.9	<u>7</u>
	425 Legget Drive Kanata ON K2K 3C9	127.9	<u>7</u>
	425 Legget Drive Kanata ON K2K 3C9	127.9	<u>7</u>

<u>Site</u>	<u>Address</u>	<u>Distance (m)</u>	<u>Map Key</u>
	425 Legget Drive Ottawa ON	127.9	7
	425 Legget Dr Kanata ON K2K 2W2	127.9	7
	1001 Farrar Road Ottawa ON	187.7	10
	515 Legget Dr Ottawa ON K2K3G4	188.9	11
	515 Legget Drive Ottawa ON	188.9	11

GEN - Ontario Regulation 347 Waste Generators Summary

A search of the GEN database, dated 1986-Apr 30, 2021 has found that there are 98 GEN site(s) within approximately 0.25 kilometers of the project property.

<u>Site</u>	<u>Address</u>	<u>Distance (m)</u>	<u>Map Key</u>
CANADIAN MARCONI COMPANY	P.O. BOX 13330 415 LEGGETT DR. KANATA ON K2K 2B2	64.2	1
CANADIAN MARCONI COMPANY 08-096	415 LEGGETT DRIVE KANATA ON K2K 2B2	64.2	1
CANADIAN MARCONI COMPANY	415 LEGGETT DRIVE KANATA ON K2K 2B2	64.2	1
CMC ELECTRONICS	415 LEGGETT DRIVE PO BOX 13330 KANATA ON K2K 2B2	64.2	1

<u>Site</u>	<u>Address</u>	<u>Distance (m)</u>	<u>Map Key</u>
SCI Brockville Corp	415 Legget, Drive Kanata ON K2K 2B2	64.2	<u>1</u>
SCI Brockville Corp	415 Legget, Drive Suite 101 Kanata ON K2K 2B2	64.2	<u>1</u>
Esterline CMC Electronics	415 Leggett Drive Kanata ON K2K 1Z8	64.2	<u>1</u>
KRP Management Services Inc.	415 Legget Drive Ottawa ON K2K 3R1	64.2	<u>1</u>
SCI Brockville Corp	415 LEGGETT DRIVE, SUITE 101 Kanata ON	64.2	<u>1</u>
SCI Brockville Corp	415 LEGGETT DRIVE, SUITE 101 Kanata ON	64.2	<u>1</u>
Esterline CMC Electronics	415 Leggett Drive Kanata ON	64.2	<u>1</u>
KRP Management Services Inc.	415 Legget Drive Ottawa ON	64.2	<u>1</u>
Schneider Electric Systems Canada Inc. SCADA and Telemetry	415 Legget Drive Kanata ON K2K 3R1	64.2	<u>1</u>
Semtech Corporation SIPG	415 Legget Drive Suite 200 Kanata ON K2K 3R1	64.2	<u>1</u>
Schneider Electric Systems Canada Inc. SCADA and Telemetry	415 Legget Drive Kanata ON K2K 3R1	64.2	<u>1</u>
Semtech Corporation SIPG	415 Legget Drive Suite 200 Kanata ON K2K 3R1	64.2	<u>1</u>

<u>Site</u>	<u>Address</u>	<u>Distance (m)</u>	<u>Map Key</u>
415 Legget Kanata inc.	415 Legget Drive Kanata ON K2K 3R1	64.2	<u>1</u>
415 Legget Kanata inc.	415 Legget Drive Kanata ON K2K 3R1	64.2	<u>1</u>
Schneider Electric Systems Canada Inc. SCADA and Telemetry	415 Legget Drive Kanata ON K2K 3R1	64.2	<u>1</u>
Esterline CMC Electronics	415 Leggett Drive Kanata ON	64.2	<u>1</u>
KRP Management Services Inc.	415 Legget Drive Ottawa ON	64.2	<u>1</u>
SCI Brockville Corp	415 LEGGETT DRIVE, SUITE 101 Kanata ON	64.2	<u>1</u>
SCI Brockville Corp	415 LEGGETT DRIVE, SUITE 101 Kanata ON	64.2	<u>1</u>
Esterline CMC Electronics	415 Leggett Drive Kanata ON	64.2	<u>1</u>
KRP Management Services Inc.	415 Legget Drive Ottawa ON	64.2	<u>1</u>
KRP Management Services Inc.	415 Legget Drive Ottawa ON K2K 3R1	64.2	<u>1</u>
SCI Brockville Corp	415 LEGGETT DRIVE, SUITE 101 Kanata ON	64.2	<u>1</u>

<u>Site</u>	<u>Address</u>	<u>Distance (m)</u>	<u>Map Key</u>
Esterline CMC Electronics	415 Leggett Drive Kanata ON K2K 1Z8	64.2	<u>1</u>
Esterline CMC Electronics	415 Leggett Drive Kanata ON	64.2	<u>1</u>
Semtech Corporation	415 Legget Drive Suite 200 Kanata ON K2K 3R1	64.2	<u>1</u>
Esterline CMC Electronics	415 Leggett Drive Kanata ON K2K 1Z8	64.2	<u>1</u>
Control Microsystems Inc.	415 Legget Drive Kanata ON K2K 3R1	64.2	<u>1</u>
Esterline CMC Electronics	415 Leggett Drive Kanata ON K2K 1Z8	64.2	<u>1</u>
415 Legget Kanata Inc.	415 Legget Drive Kanata ON K2K 3R1	64.2	<u>1</u>
415 Legget Kanata Inc.	415 Legget Drive Kanata ON K2K 3R1	64.2	<u>1</u>
Control Microsystems Inc.	415 Legget Drive Kanata ON K2K 3R1	64.2	<u>1</u>
Esterline CMC Electronics	415 Leggett Drive Kanata ON K2K 1Z8	64.2	<u>1</u>
Control Microsystems Inc.	415 Legget Drive Kanata ON K2K 3R1	64.2	<u>1</u>
415 Legget Kanata Inc.	415 Legget Drive Kanata ON K2K 3R1	64.2	<u>1</u>

<u>Site</u>	<u>Address</u>	<u>Distance (m)</u>	<u>Map Key</u>
DRAGONWAVE INC.	411 LEGGETT DRIVE, 6TH FLOOR KANATA ON K1V 1G2	72.7	<u>5</u>
DRAGONWAVE INC.	411 LEGGET DRIVE, 6TH FLOOR KANATA ON K2K 3C9	72.7	<u>5</u>
City of Ottawa	411 Legget Dr. Kanata ON	72.7	<u>5</u>
DRAGONWAVE INC.	411 LEGGETT DRIVE, 6TH FLOOR KANATA ON K2K 3C9	72.7	<u>5</u>
City of Ottawa	411 Legget Dr. Kanata ON K2K 3C9	72.7	<u>5</u>
City of Ottawa	411 Legget Dr. Kanata ON K2K 3C9	72.7	<u>5</u>
DRAGONWAVE INC.	411 LEGGETT DRIVE, 6TH FLOOR KANATA ON K2K 3C9	72.7	<u>5</u>
City of Ottawa	411 Legget Dr. Kanata ON K2K 3C9	72.7	<u>5</u>
DRAGONWAVE INC.	411 LEGGETT DRIVE, 6TH FLOOR KANATA ON K2K 3C9	72.7	<u>5</u>
City of Ottawa	411 Legget Dr. Kanata ON K2K 3C9	72.7	<u>5</u>
DRAGONWAVE INC.	411 LEGGETT DRIVE, 6TH FLOOR KANATA ON K2K 3C9	72.7	<u>5</u>

Site	Address	Distance (m)	Map Key
DRAGONWAVE INC.	411 Legget Drive Suite 600 Kanata ON	72.7	<u>5</u>
DRAGONWAVE INC.	411 Legget Drive Suite 600 Kanata ON K2K 3C9	72.7	<u>5</u>
City of Ottawa	411 Legget Dr. Kanata ON K2L 2N2	72.7	<u>5</u>
DRAGONWAVE INC.	411 Legget Drive Suite 600 Kanata ON K2K 3C9	72.7	<u>5</u>
DRAGONWAVE INC.	411 Legget Drive Suite 600 Kanata ON K2K 3C9	72.7	<u>5</u>
City of Ottawa	411 Legget Dr. Kanata ON K2L 2N2	72.7	<u>5</u>
DRAGONWAVE INC.	411 Legget Drive Suite 600 Kanata ON K2K 3C9	72.7	<u>5</u>
City of Ottawa	411 Legget Dr. Kanata ON K2L 2N2	72.7	<u>5</u>
DRAGONWAVE-X CANADA INC.	411 Legget Drive Suite 600 Kanata ON K2K 3C9	72.7	<u>5</u>
KRP Properties	411 Legget Dr Ottawa ON K2I 2N2	72.7	<u>5</u>
KRP Properties	411 Legget Dr Ottawa ON K2I 2N2	72.7	<u>5</u>
City of Ottawa	411 Legget Dr. Kanata ON K2L 2N2	72.7	<u>5</u>

<u>Site</u>	<u>Address</u>	<u>Distance (m)</u>	<u>Map Key</u>
SR TELECOM INC.	425 LEGGET DRIVE KANATA ON K2K 2W2	127.9	<u>7</u>
C-MAC KANATA INC.	425 LEGGET DRIVE KANATA ON K2K 2W2	127.9	<u>7</u>
C-MAC KANATA INC.	425 LEGETT DRIVE KANATA ON K2K 2W2	127.9	<u>7</u>
C-MAC ELCTRONIC SYSTEM INC., SOLELECTRON COMPANY	425 LEGETT DRIVE KANATA ON	127.9	<u>7</u>
KRP Management Services Inc.	2500 Solandt Road KANATA ON	157.6	<u>8</u>
KRP Management Services Inc.	2500 Solandt Road Ottawa ON	157.6	<u>8</u>
KRP Management Services Inc.	2500 Solandt Road KANATA ON K2K 3G5	157.6	<u>8</u>
KRP Management Services Inc.	2500 Solandt Road KANATA ON K2K 3G5	157.6	<u>8</u>
KRP Management Services Inc.	2500 Solandt Road KANATA ON K2K 3G5	157.6	<u>8</u>
KRP Management Services Inc.	2500 Solandt Road KANATA ON K2K 3G5	157.6	<u>8</u>
KRP Management Services Inc.	2500 Solandt Road KANATA ON K2K 3G5	157.6	<u>8</u>

Site	Address	Distance (m)	Map Key
Research In Motion Limited	1001 Farrar Road Kanata ON	187.7	<u>10</u>
Morguard	1001 Farrar Road Kanata ON	187.7	<u>10</u>
BlackBerry Limited	1001 Farrar Road Kanata ON	187.7	<u>10</u>
QNX SOFTWARE SYSTEMS	1001 FARRAR ROAD OTTAWA ON	187.7	<u>10</u>
BlackBerry Limited	1001 Farrar Road Kanata ON K2K 0B3	187.7	<u>10</u>
BlackBerry Limited	1001 Farrar Road Kanata ON K2K 0B3	187.7	<u>10</u>
QNX SOFTWARE SYSTEMS	1001 FARRAR ROAD OTTAWA ON K2K 0B3	187.7	<u>10</u>
QNX SOFTWARE SYSTEMS	1001 FARRAR ROAD OTTAWA ON K2K 0B3	187.7	<u>10</u>
BlackBerry Limited	1001 Farrar Road Kanata ON K2K 0B3	187.7	<u>10</u>
QNX SOFTWARE SYSTEMS	1001 FARRAR ROAD OTTAWA ON K2K 0B3	187.7	<u>10</u>
BlackBerry Limited	1001 Farrar Road Kanata ON K2K 0B3	187.7	<u>10</u>
BlackBerry Limited	1001 Farrar Road Kanata ON K2K 0B3	187.7	<u>10</u>

<u>Site</u>	<u>Address</u>	<u>Distance (m)</u>	<u>Map Key</u>
BlackBerry Limited	1001 Farrar Road Kanata ON K2K 0B3	187.7	<u>10</u>
Broccolini Construction Ottawa Inc.	515 Legget Drive Ottawa ON K2K 3G4	188.9	<u>11</u>
UBM TECHINSIGHTS	3000 SOLANDT ROAD OTTAWA ON	205.6	<u>14</u>
UBM TECHINSIGHTS	3000 SOLANDT ROAD OTTAWA ON	205.6	<u>14</u>
UBM TECHINSIGHTS	3000 SOLANDT ROAD OTTAWA ON	205.6	<u>14</u>
MORGUARD INVESTMENTS	3000 SOLANDT ROAD OTTAWA ON	205.6	<u>14</u>
UBM TECHINSIGHTS	3000 SOLANDT ROAD OTTAWA ON	205.6	<u>14</u>
TECHINSIGHTS	3000 SOLANDT ROAD OTTAWA ON	205.6	<u>14</u>
TECHINSIGHTS	3000 SOLANDT ROAD OTTAWA ON K2K 2X2	205.6	<u>14</u>
TECHINSIGHTS	3000 SOLANDT ROAD OTTAWA ON K2K 2X2	205.6	<u>14</u>
TECHINSIGHTS	3000 SOLANDT ROAD OTTAWA ON K2K 2X2	205.6	<u>14</u>

<u>Site</u>	<u>Address</u>	<u>Distance (m)</u>	<u>Map Key</u>
TECHINSIGHTS	3000 SOLANDT ROAD OTTAWA ON K2K 2X2	205.6	14
SEMICONDUCTOR INSIGHTS INC.	3000 SOLANDT ROAD KANATA ON K2K 2X2	205.6	14

HINC - TSSA Historic Incidents

A search of the HINC database, dated 2006-June 2009* has found that there are 2 HINC site(s) within approximately 0.25 kilometers of the project property.

<u>Site</u>	<u>Address</u>	<u>Distance (m)</u>	<u>Map Key</u>
	1001 FARRAR ROAD OTTAWA ON	187.7	10
	515 LEGGET DRIVE KANATA ON	188.9	11

NPRI - National Pollutant Release Inventory

A search of the NPRI database, dated 1993-May 2017 has found that there are 13 NPRI site(s) within approximately 0.25 kilometers of the project property.

<u>Site</u>	<u>Address</u>	<u>Distance (m)</u>	<u>Map Key</u>
CMC ELECTRONICS	415 LEGGET DRIVE NOT AVAILABLE OTTAWA ON K2K2B2	64.2	1
CMC ELECTRONICS	415 LEGGET DRIVE NOT AVAILABLE OTTAWA ON K2K2B2	64.2	1
CMC ELECTRONICS	415 LEGGET DRIVE NOT AVAILABLE OTTAWA ON K2K2B2	64.2	1
CMC ELECTRONICS	415 LEGGET DRIVE NOT AVAILABLE OTTAWA ON K2K2B2	64.2	1

<u>Site</u>	<u>Address</u>	<u>Distance (m)</u>	<u>Map Key</u>
CMC ELECTRONICS	415 LEGGET DRIVE NOT AVAILABLE OTTAWA ON K2K2B2	64.2	<u>1</u>
CMC ELECTRONICS	415 LEGGET DRIVE NOT AVAILABLE OTTAWA ON K2K2B2	64.2	<u>1</u>
CMC ELECTRONICS INC.	415 LEGGET DRIVE NOT AVAILABLE OTTAWA ON K2K2B2	64.2	<u>1</u>
CMC ELECTRONICS INC.	415 LEGGET DRIVE NOT AVAILABLE OTTAWA ON K2K2B2	64.2	<u>1</u>
415 LEGGET LEASEHOLDS C/O KRP MANAGEMENT SERVICES	415 LEGGET Drive KANATA ON K2K2B2	64.2	<u>1</u>
CMC ELECTRONICS INC.	415 LEGGET DRIVE NOT AVAILABLE OTTAWA ON K2K2B2	64.2	<u>1</u>
CMC ELECTRONICS INC.	415 LEGGET DRIVE NOT AVAILABLE OTTAWA ON K2K2B2	64.2	<u>1</u>
KANATA RESEARCH PARK	2500 SOLANDT Road KANATA ON K2K3G5	157.6	<u>8</u>
KANATA RESEARCH PARK	515 LEGGET Drive KANATA ON K2K3G4	188.9	<u>11</u>

SCT - Scott's Manufacturing Directory

A search of the SCT database, dated 1992-Mar 2011* has found that there are 10 SCT site(s) within approximately 0.25 kilometers of the project property.

<u>Site</u>	<u>Address</u>	<u>Distance (m)</u>	<u>Map Key</u>
CANADIAN MARCONI COMPANY	415 LEGGET DR KANATA ON K2K 2B2	64.2	<u>1</u>

<u>Site</u>	<u>Address</u>	<u>Distance (m)</u>	<u>Map Key</u>
BAE SYSTEMS CANADA	415 Legget Dr Kanata ON K2K	64.2	<u>1</u>
CMC Electronics	415 Legget Dr Kanata ON K2K 2B2	64.2	<u>1</u>
Sanmina-SCI - Centre	415 Legget Dr Unit 101 Kanata ON K2K 2B2	64.2	<u>1</u>
Gallium Visual Systems Inc.	411 Legget Dr Suite 400 Kanata ON K2K 3C9	72.7	<u>5</u>
SR TELECOM	425 LEGGET DR KANATA ON K2K 2W2	127.9	<u>7</u>
Solelectron EMS Canada	425 Legget Dr Kanata ON K2K 2W2	127.9	<u>7</u>
Open Text Corporation	515 Legget Dr Suite 300 Kanata ON K2K 3G4	188.9	<u>11</u>
Ubiquity Software Corp.	515 Legget Dr Suite 400 Ottawa ON K2K 3G4	188.9	<u>11</u>
Quest Software Canada Inc.	515 Legget Dr Suite 1001 Kanata ON K2K 3G4	188.9	<u>11</u>

SPL - Ontario Spills

A search of the SPL database, dated 1988-Aug 2020 has found that there are 2 SPL site(s) within approximately 0.25 kilometers of the project property.

<u>Site</u>	<u>Address</u>	<u>Distance (m)</u>	<u>Map Key</u>
PRIVATE BUSINESS	410 LEGGET DRIVE. (N.O.S.) OTTAWA CITY ON	174.0	<u>9</u>
Kanata Research Park Corporation	515 Legget drive Ottawa ON	188.9	<u>11</u>

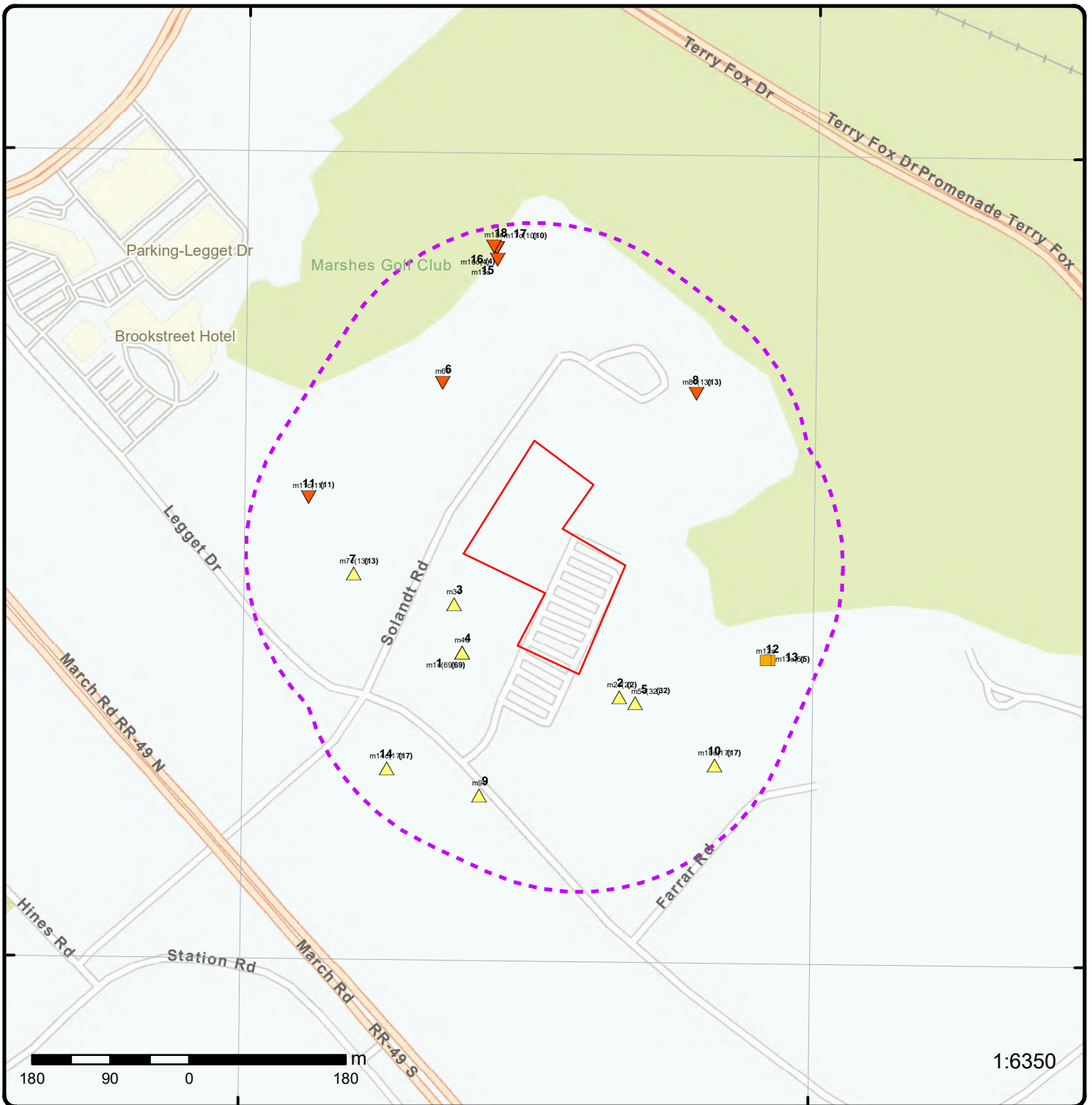
WWIS - Water Well Information System

A search of the WWIS database, dated Apr 30, 2021 has found that there are 22 WWIS site(s) within approximately 0.25 kilometers of the project property.

<u>Site</u>	<u>Address</u>	<u>Distance (m)</u>	<u>Map Key</u>
	lot 24 con 3 ON <i>Well ID:</i> 1517731	56.8	<u>3</u>
	lot 7 con 4 ON <i>Well ID:</i> 1534144	191.1	<u>12</u>
	lot 7 con 4 ON <i>Well ID:</i> 1520626	195.1	<u>13</u>
	lot 7 con 4 ON <i>Well ID:</i> 1522450	195.1	<u>13</u>
	lot 7 con 4 ON <i>Well ID:</i> 1523321	195.1	<u>13</u>
	lot 7 con 4 ON <i>Well ID:</i> 1525625	195.1	<u>13</u>
	lot 7 con 4 ON <i>Well ID:</i> 1525629	195.1	<u>13</u>
	lot 8 con 4 ON	224.0	<u>16</u>

<u>Site</u>	<u>Address</u>	<u>Distance (m)</u>	<u>Map Key</u>
	<i>Well ID:</i> 1524251		
	lot 8 con 4 ON	224.0	16
	<i>Well ID:</i> 1521775		
	lot 8 con 4 ON	224.0	16
	<i>Well ID:</i> 1530845		
	lot 8 con 4 ON	224.0	16
	<i>Well ID:</i> 1518259		
	lot 8 con 4 ON	224.9	17
	<i>Well ID:</i> 1531055		
	lot 8 con 4 ON	224.9	17
	<i>Well ID:</i> 1531056		
	lot 8 con 4 ON	224.9	17
	<i>Well ID:</i> 1531057		
	lot 8 con 4 ON	224.9	17
	<i>Well ID:</i> 1531058		
	lot 8 con 4 ON	224.9	17
	<i>Well ID:</i> 1531060		
	lot 8 con 4 ON	224.9	17
	<i>Well ID:</i> 1531061		
	lot 8 con 4 ON	224.9	17
	<i>Well ID:</i> 1531062		
	lot 8 con 4 ON	224.9	17
	<i>Well ID:</i> 1531063		

<u>Site</u>	<u>Address</u>	<u>Distance (m)</u>	<u>Map Key</u>
	lot 8 con 4 ON <i>Well ID:</i> 1531064	224.9	17
	lot 8 con 4 ON <i>Well ID:</i> 1531170	224.9	17
	lot 8 con 4 ON <i>Well ID:</i> 1531446	226.5	18



Map: 0.25 Kilometer Radius

Order Number: 21102700695

Address: 415 Legget Dr, Kanata, ON



Project Property	Freeways; Highways	Beach	Shopping & Sports Area
Buffer Outline	Traffic Circle; Ramp	Airport	University/College
Eris Sites with Higher Elevation	Major Arterial; Minor Arterial	Industrial Area	Cemetery; Golf Course
Eris Sites with Same Elevation	Local Road	Military Base	Parkt (National)
Eris Sites with Lower Elevation	Service Road; Traffic Circle; Ramp	Aircraft Roads	Park (City/County)
Eris Sites with Unknown Elevation	Rail	Native Reservation	
		Hospital	



Aerial Year: 2020

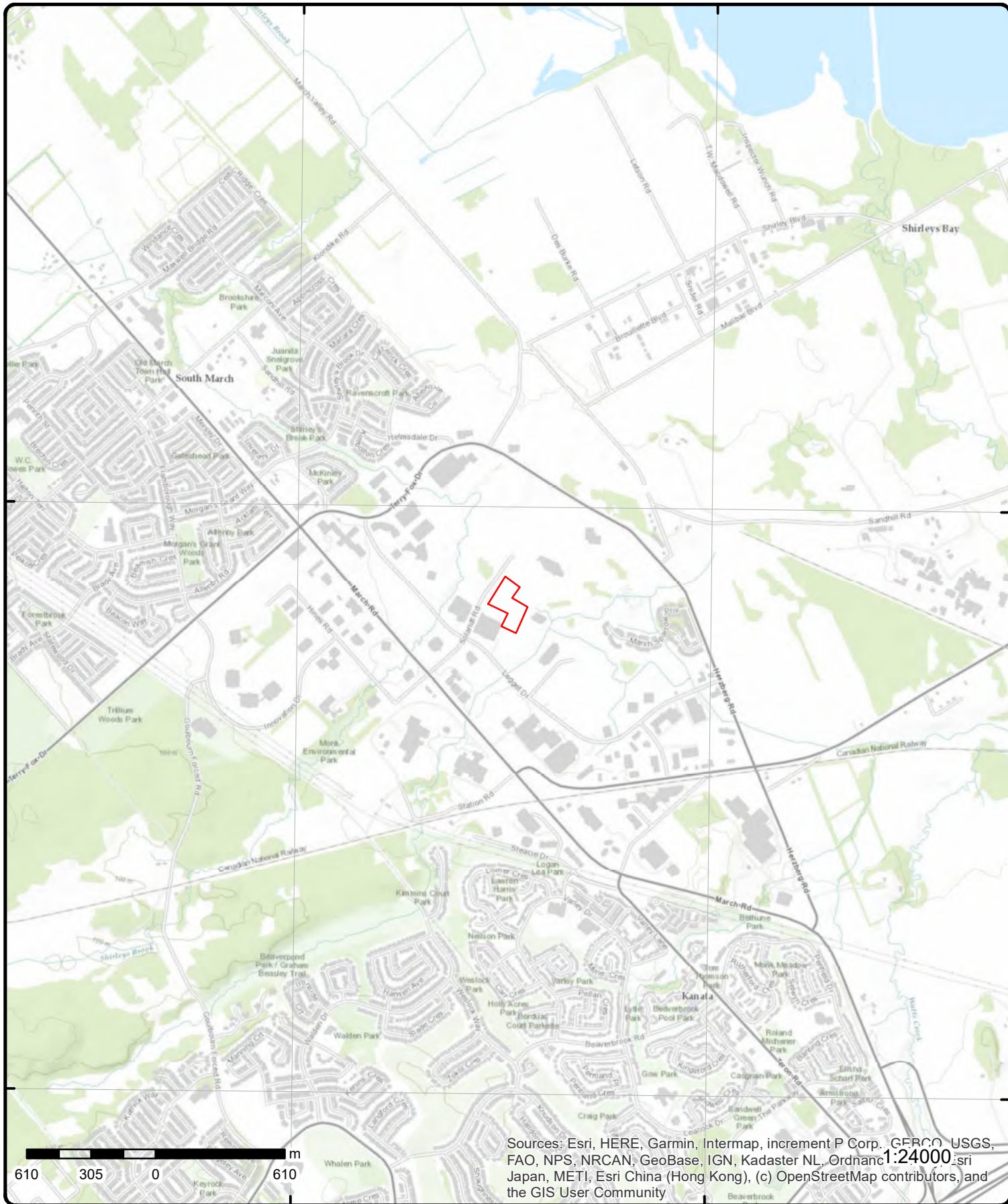
Order Number: 21102700695

Address: 415 Legget Dr, Kanata, ON



Source: ESRI World Imagery

© ERIS Information Limited Partnership



Topographic Map

Address: 415 Legget Dr, ON

Source: ESRI World Topographic Map

Order Number: 21102700695



© ERIS Information Limited Partnership

Detail Report

Map Key	Number of Records	Direction/ Distance (m)	Elev/Diff (m)	Site	DB
<u>1</u>	1 of 69	SW/64.2	79.9 / 2.04	CANADIAN MARCONI COMPANY 415 LEGGET DR KANATA ON K2K 2B2	SCT
Established:		1982			
Plant Size (ft²):		0			
Employment:		250			
--Details--					
Description:		CALCULATING AND ACCOUNTING MACHINES, EXCEPT ELECTRONIC COMPUTERS			
SIC/NAICS Code:		3578			
Description:		TELEPHONE AND TELEGRAPH APPARATUS			
SIC/NAICS Code:		3661			
Description:		RADIO AND TELEVISION BROADCASTING AND COMMUNICATIONS EQUIPMENT			
SIC/NAICS Code:		3663			
Description:		SEARCH, DETECTION, NAVIGATION, GUIDANCE, AERONAUTICAL, AND NAUTICAL SYSTEMS AND INSTRUMENTS			
SIC/NAICS Code:		3812			
<u>1</u>	2 of 69	SW/64.2	79.9 / 2.04	BAE SYSTEMS CANADA 415 Legget Dr Kanata ON K2K	SCT
Established:		1982			
Plant Size (ft²):		0			
Employment:		250			
--Details--					
Description:		Computer and Peripheral Equipment Manufacturing			
SIC/NAICS Code:		334110			
Description:		Telephone Apparatus Manufacturing			
SIC/NAICS Code:		334210			
Description:		Radio and Television Broadcasting and Wireless Communications Equipment Manufacturing			
SIC/NAICS Code:		334220			
Description:		Navigational and Guidance Instruments Manufacturing			
SIC/NAICS Code:		334511			
<u>1</u>	3 of 69	SW/64.2	79.9 / 2.04	Samina - SCI 415 Legget Drive Ottawa ON	CA
Certificate #:		5768-5BJFS3			
Application Year:		02			
Issue Date:		10/7/02			
Approval Type:		Industrial air			

Map Key	Number of Records	Direction/ Distance (m)	Elev/Diff (m)	Site	DB
Status: Application Type: Client Name: Client Address: Client City: Client Postal Code: Project Description:		Approved New Certificate of Approval SCI Brockville Corp. 415 Legget Drive Ottawa This applicaton is for approval of the following sources discharging to the atmosphere from various processes, chemical handling areas and heating units: -Molten Solder - this process removes parts (transformer, pops, pins) from circuit boards and emissions include particulate matter; -Fluid Transformer Fume Hood - This fume hood is used mostly for transferring propanol from a large bottle to smaller bottles. Parafin wax is also used under this fume hood as a lubricant to fit parts together; -Wave Solder Process - this process consists of spraying of circuit boards with 951 flux under a fume hood; -Drying Parts - this process involves the removal of humidity from small parts (chips) and negligible amounts of water vapour are exhausted to atmosphere; -BTU Oven - this process involves fixing components to circuit boards by using paste or glue and they are then put in an oven. Emissions include vapours of solder glue and EPIBOND glue; -Ultrasonic Cleaner Smart Sonic and Ultrasonic Evaporator - this cleaner is used to clean small amounts of solder paste and glue from silk screens. Emissions include traces of small amounts of solder paste and glue; -Electrical Discharge Machine - this machine is used for vaporising metal and uses graphite (some times copper) as a burning material (electrode) to make metal pieces; -a laser is used to cut steel, aluminum and plastic. Nitrogen is used as a cutting gas to reduce oxidation and push material away. The gas and fumes are exhausted after being filtered by an air filter; -Welding Area - welding is done for maintenance purposes only and some smoke comprising particulate matter is exhausted; and -Plastic Injection Machine - two (2) identical plastic injection machines are used to make plastic parts. In this process, plastic pellets (Lexan 920) are dried in a dryer (no exhaust) and then inserted into a hopper that feeds into a barrel where they are heated. The melted plastic then goes through a runner in the machine and into a mold. It is then cooled down and the parts are pushed out of the machine.			
Contaminants: Emission Control:					
<u>1</u>	4 of 69	SW/64.2	79.9 / 2.04	SCI Brockville Corp. 415 Legget Drive Ottawa Ontario Ottawa ON	EBR
EBR Registry No: Ministry Ref No: Notice Type: Notice Stage: Notice Date: Proposal Date: Year: Instrument Type: Off Instrument Name: Posted By: Company Name: Site Address: Location Other: Proponent Name: Proponent Address: Comment Period: URL:		IA02E0318 7078-57DT3W Instrument Decision October 16, 2002 April 16, 2002 2002 (EPA s. 9) - Approval for discharge into the natural environment other than water (i.e. Air) SCI Brockville Corp.			Decision Posted: Exception Posted: Section: Act 1: Act 2: Site Location Map:
Site Location Details: 415 Legget Drive Ottawa Ontario Ottawa					
<u>1</u>	5 of 69	SW/64.2	79.9 / 2.04	CMC Electronics 415 Legget Dr Kanata ON K2K 2B2	SC7
Established: Plant Size (ft²): Employment:		01-JUL-03			

Map Key	Number of Records	Direction/ Distance (m)	Elev/Diff (m)	Site	DB
--Details--					
				Aerospace Product and Parts Manufacturing 336410	
				Engineering Services 541330	
				Semiconductor and Other Electronic Component Manufacturing 334410	
				Computer and Peripheral Equipment Manufacturing 334110	
				Measuring, Medical and Controlling Devices Manufacturing 334512	
				Navigational and Guidance Instruments Manufacturing 334511	
				Radio and Television Broadcasting and Wireless Communications Equipment Manufacturing 334220	
				Navigational and Guidance Instruments Manufacturing 334511	
1	6 of 69	SW/64.2	79.9 / 2.04	CMC Electronics Inc. 415 Legget Drive Ottawa Ontario Ottawa ON	EBR
				EBR Registry No: IA02E0110 Ministry Ref No: 5151-56TKUR Notice Type: Instrument Decision Notice Stage: Notice Date: February 25, 2003 Proposal Date: February 07, 2002 Year: 2002 Instrument Type: (EPA s. 9) - Approval for discharge into the natural environment other than water (i.e. Air) Off Instrument Name: Posted By: Company Name: CMC Electronics Inc. Site Address: Location Other: Proponent Name: Proponent Address: 415 Legget Drive, Ottawa Ontario, K2K 2B2 Comment Period: URL:	Decision Posted: Exception Posted: Section: Act 1: Act 2: Site Location Map:
				Site Location Details: 415 Legget Drive Ottawa Ontario Ottawa	
1	7 of 69	SW/64.2	79.9 / 2.04	CANADIAN MARCONI COMPANY P.O. BOX 13330 415 LEGGETT DR. KANATA ON K2K 2B2	GEN
				Generator No: ON0249400 Status: Approval Years: 86,87,88,89,90 Contam. Facility: MHSW Facility:	PO Box No: Country: Choice of Contact: Co Admin: Phone No Admin:

Map Key	Number of Records	Direction/ Distance (m)	Elev/Diff (m)	Site	DB
SIC Code:	3352				
SIC Description:		ELECT. PARTS & COMP.			
<u>Detail(s)</u>					
Waste Class:	112				
Waste Class Desc:		ACID WASTE - HEAVY METALS			
Waste Class:	212				
Waste Class Desc:		ALIPHATIC SOLVENTS			
Waste Class:	232				
Waste Class Desc:		POLYMERIC RESINS			
Waste Class:	241				
Waste Class Desc:		HALOGENATED SOLVENTS			
Waste Class:	252				
Waste Class Desc:		WASTE OILS & LUBRICANTS			

<u>1</u>	8 of 69	SW/64.2	79.9 / 2.04	CANADIAN MARCONI COMPANY 08-096 415 LEGGETT DRIVE KANATA ON K2K 2B2	GEN
Generator No:	ON0249400			PO Box No:	
Status:				Country:	
Approval Years:	92,93,94,95,96,97			Choice of Contact:	
Contam. Facility:				Co Admin:	
MHSW Facility:				Phone No Admin:	
SIC Code:	3352				
SIC Description:		ELECT. PARTS & COMP.			
<u>Detail(s)</u>					
Waste Class:	112				
Waste Class Desc:		ACID WASTE - HEAVY METALS			
Waste Class:	122				
Waste Class Desc:		ALKALINE WASTES - OTHER METALS			
Waste Class:	146				
Waste Class Desc:		OTHER SPECIFIED INORGANICS			
Waste Class:	148				
Waste Class Desc:		INORGANIC LABORATORY CHEMICALS			
Waste Class:	212				
Waste Class Desc:		ALIPHATIC SOLVENTS			
Waste Class:	232				
Waste Class Desc:		POLYMERIC RESINS			
Waste Class:	241				
Waste Class Desc:		HALOGENATED SOLVENTS			
Waste Class:	263				
Waste Class Desc:		ORGANIC LABORATORY CHEMICALS			
Waste Class:	331				
Waste Class Desc:		WASTE COMPRESSED GASES			
Waste Class:	252				
Waste Class Desc:		WASTE OILS & LUBRICANTS			

Map Key	Number of Records	Direction/ Distance (m)	Elev/Diff (m)	Site	DB
<u>1</u>	9 of 69	SW/64.2	79.9 / 2.04	CANADIAN MARCONI COMPANY 415 LEGGETT DRIVE KANATA ON K2K 2B2	GEN
Generator No:	ON0249400			PO Box No:	
Status:				Country:	
Approval Years:	98,99,00,01			Choice of Contact:	
Contam. Facility:				Co Admin:	
MHSW Facility:				Phone No Admin:	
SIC Code:	3352				
SIC Description:	ELECT. PARTS & COMP.				
<u>Detail(s)</u>					
Waste Class:	112				
Waste Class Desc:	ACID WASTE - HEAVY METALS				
Waste Class:	122				
Waste Class Desc:	ALKALINE WASTES - OTHER METALS				
Waste Class:	146				
Waste Class Desc:	OTHER SPECIFIED INORGANICS				
Waste Class:	148				
Waste Class Desc:	INORGANIC LABORATORY CHEMICALS				
Waste Class:	212				
Waste Class Desc:	ALIPHATIC SOLVENTS				
Waste Class:	232				
Waste Class Desc:	POLYMERIC RESINS				
Waste Class:	241				
Waste Class Desc:	HALOGENATED SOLVENTS				
Waste Class:	252				
Waste Class Desc:	WASTE OILS & LUBRICANTS				
Waste Class:	263				
Waste Class Desc:	ORGANIC LABORATORY CHEMICALS				
Waste Class:	331				
Waste Class Desc:	WASTE COMPRESSED GASES				

<u>1</u>	10 of 69	SW/64.2	79.9 / 2.04	CMC ELECTRONICS 415 LEGGETT DRIVE PO BOX 13330 KANATA ON K2K 2B2	GEN
Generator No:	ON3005081			PO Box No:	
Status:				Country:	
Approval Years:	02,03,04			Choice of Contact:	
Contam. Facility:				Co Admin:	
MHSW Facility:				Phone No Admin:	
SIC Code:					
SIC Description:					
<u>Detail(s)</u>					
Waste Class:	121				
Waste Class Desc:	ALKALINE WASTES - HEAVY METALS				

Map Key	Number of Records	Direction/ Distance (m)	Elev/Diff (m)	Site	DB
Waste Class: 145 Waste Class Desc: PAINT/PIGMENT/COATING RESIDUES					
Waste Class: 211 Waste Class Desc: AROMATIC SOLVENTS					
Waste Class: 331 Waste Class Desc: WASTE COMPRESSED GASES					
1	11 of 69	SW/64.2	79.9 / 2.04	SCI Brockville Corp 415 Legget, Drive Kanata ON K2K 2B2	GEN
Generator No: ON6007772 Status: Approval Years: 02,03,04 Contam. Facility: MHSW Facility: SIC Code: SIC Description:		PO Box No: Country: Choice of Contact: Co Admin: Phone No Admin:			
<u>Detail(s)</u>					
Waste Class: 146 Waste Class Desc: OTHER SPECIFIED INORGANICS					
Waste Class: 331 Waste Class Desc: WASTE COMPRESSED GASES					
Waste Class: 252 Waste Class Desc: WASTE OILS & LUBRICANTS					
Waste Class: 253 Waste Class Desc: EMULSIFIED OILS					
Waste Class: 263 Waste Class Desc: ORGANIC LABORATORY CHEMICALS					
Waste Class: 148 Waste Class Desc: INORGANIC LABORATORY CHEMICALS					
1	12 of 69	SW/64.2	79.9 / 2.04	Sanmina-SCI - Centre 415 Legget Dr Unit 101 Kanata ON K2K 2B2	SCT
Established: Plant Size (ft²): 75000 Employment:					
<u>--Details--</u>					
Description: SIC/NAICS Code: 334410		Semiconductor and Other Electronic Component Manufacturing			
Description: SIC/NAICS Code: 334410		Semiconductor and Other Electronic Component Manufacturing			
1	13 of 69	SW/64.2	79.9 / 2.04	CMC ELECTRONICS 415 LEGGET DRIVE NOT AVAILABLE OTTAWA ON K2K2B2	NPRI

Map Key	Number of Records	Direction/ Distance (m)	Elev/Diff (m)	Site	DB
NPRI ID:	11018			Org ID: 43450	
Other ID:	N			Submit Date: 5/24/2005	
No Other ID:				Last Modified: 5/29/2015 3:28:24 PM	
Track ID:	26054			Contact ID:	
Report ID:	84957			Cont Type:	
Report Type:	NPRI			Contact Title:	
Rpt Type ID:	1			Cont First Name:	
Report Year:	2004			Cont Last Name:	
Not-Current Rpt?:	No			Contact Position:	
Yr of Last Filed Rpt:	2013			Contact Fax:	
Fac ID:	155889			Contact Ph.:	
Fac Name:	OTTAWA			Cont Area Code:	
Fac Address1:	415 LEGGET DRIVE			Contact Tel.:	
Fac Address2:	NOT AVAILABLE			Contact Ext.:	
Fac Postal Zip:	K2K2B2			Cont Fax Area Cde:	
Facility Lat:	45.3448			Contact Fax:	
Facility Long:	-75.9135			Contact Email:	
DLS (Last Filed Rpt):				Latitude: 45.3448	
Facility DLS:				Longitude: -75.9135	
Datum:	1983			UTM Zone:	
Facility Cmnts:	True			UTM Northing:	
URL:	www.cmcelectronics.ca			UTM Easting:	
No of Empl.:	200			Waste Streams: False	
Parent Co.:	Y			No Streams:	
No Parent Co.:	1			Waste Off Sites: Fals	
Pollut Prev Cmnts:	True			No Off Sites: 1	
Stacks:	No			Shutdown:	
No of Stacks:				No of Shutdown:	
Canadian SIC Code (2 digit):					
Canadian SIC Code:					
SIC Code Description:					
American SIC Code:					
NAICS Code (2 digit):	33				
NAICS 2 Description:	Manufacturing				
NAICS Code (4 digit):	3364				
NAICS 4 Description:	Aerospace product and parts manufacturing				
NAICS Code (6 digit):	336410				
NAICS 6 Description:	Aerospace product and parts manufacturing				

<u>1</u>	14 of 69	SW/64.2	79.9 / 2.04	SCI Brockville Corp 415 Legget, Drive Suite 101 Kanata ON K2K 2B2	GEN
Generator No:	ON6007772			PO Box No:	
Status:				Country:	
Approval Years:	05,06,07,08			Choice of Contact:	
Contam. Facility:				Co Admin:	
MHSW Facility:				Phone No Admin:	
SIC Code:	335990				
SIC Description:	All Other Electrical Equipment and Component Manufacturing				

Detail(s)

Waste Class:	265				
Waste Class Desc:	GRAPHIC ART WASTES				
Waste Class:	232				
Waste Class Desc:	POLYMERIC RESINS				
Waste Class:	145				
Waste Class Desc:	PAINT/PIGMENT/COATING RESIDUES				
Waste Class:	113				
Waste Class Desc:	ACID WASTE - OTHER METALS				

Map Key	Number of Records	Direction/ Distance (m)	Elev/Diff (m)	Site	DB
Waste Class:		232			
Waste Class Desc:		POLYMERIC RESINS			
Waste Class:		212			
Waste Class Desc:		ALIPHATIC SOLVENTS			
Waste Class:		121			
Waste Class Desc:		ALKALINE WASTES - HEAVY METALS			
Waste Class:		146			
Waste Class Desc:		OTHER SPECIFIED INORGANICS			
Waste Class:		148			
Waste Class Desc:		INORGANIC LABORATORY CHEMICALS			
Waste Class:		331			
Waste Class Desc:		WASTE COMPRESSED GASES			
Waste Class:		252			
Waste Class Desc:		WASTE OILS & LUBRICANTS			
Waste Class:		253			
Waste Class Desc:		EMULSIFIED OILS			
Waste Class:		263			
Waste Class Desc:		ORGANIC LABORATORY CHEMICALS			

1	15 of 69	SW/64.2	79.9 / 2.04	CMC ELECTRONICS 415 LEGGET DRIVE NOT AVAILABLE OTTAWA ON K2K2B2	NPRI
NPRI ID:	11018			Org ID:	43450
Other ID:	N			Submit Date:	5/23/2006
No Other ID:				Last Modified:	5/29/2015 3:28:24 PM
Track ID:	35121			Contact ID:	
Report ID:	96654			Cont Type:	
Report Type:	NPRI			Contact Title:	
Rpt Type ID:	1			Cont First Name:	
Report Year:	2005			Cont Last Name:	
Not-Current Rpt?:	No			Contact Position:	
Yr of Last Filed Rpt:	2013			Contact Fax:	
Fac ID:	155889			Contact Ph.:	
Fac Name:	OTTAWA			Cont Area Code:	
Fac Address1:	415 LEGGET DRIVE			Contact Tel.:	
Fac Address2:	NOT AVAILABLE			Contact Ext.:	
Fac Postal Zip:	K2K2B2			Cont Fax Area Cde:	
Facility Lat:	45.3448			Contact Fax:	
Facility Long:	-75.9135			Contact Email:	
DLS (Last Filed Rpt):				Latitude:	45.3448
Facility DLS:				Longitude:	-75.9135
Datum:	1983			UTM Zone:	
Facility Cmnts:	False			UTM Northing:	
URL:	www.cmcelectronics.ca			UTM Easting:	
No of Empl.:	205			Waste Streams:	False
Parent Co.:	Y			No Streams:	
No Parent Co.:	1			Waste Off Sites:	False
Pollut Prev Cmnts:	False			No Off Sites:	1.00
Stacks:	False			Shutdown:	
No of Stacks:				No of Shutdown:	
Canadian SIC Code (2 digit):					
Canadian SIC Code:					
SIC Code Description:					
American SIC Code:					
NAICS Code (2 digit):	33				

Map Key	Number of Records	Direction/ Distance (m)	Elev/Diff (m)	Site	DB
NAICS 2 Description:		Manufacturing			
NAICS Code (4 digit):		3364			
NAICS 4 Description:		Aerospace product and parts manufacturing			
NAICS Code (6 digit):		336410			
NAICS 6 Description:		Aerospace product and parts manufacturing			
<u>1</u>	16 of 69	SW/64.2	79.9 / 2.04	415 Legget Drive Ottawa ON K2K-2B2	EHS
Order No:		20061205008		Nearest Intersection:	
Status:		C		Municipality:	
Report Type:		Complete Report		Client Prov/State: ON	
Report Date:		12/6/2006		Search Radius (km): 0.25	
Date Received:		12/5/2006		X: -75.913338	
Previous Site Name:				Y: 45.345047	
Lot/Building Size:					
Additional Info Ordered:					
<u>1</u>	17 of 69	SW/64.2	79.9 / 2.04	CMC ELECTRONICS 415 LEGGET DRIVE NOT AVAILABLE OTTAWA ON K2K2B2	NPRI
NPRI ID:		11018		Org ID: 43450	
Other ID:		N		Submit Date: 5/23/2007	
No Other ID:				Last Modified: 5/29/2015 3:28:24 PM	
Track ID:		43980		Contact ID:	
Report ID:		106564		Cont Type:	
Report Type:		NPRI		Contact Title:	
Rpt Type ID:		1		Cont First Name:	
Report Year:		2006		Cont Last Name:	
Not-Current Rpt?:		No		Contact Position:	
Yr of Last Filed Rpt:		2013		Contact Fax:	
Fac ID:		155889		Contact Ph.:	
Fac Name:		OTTAWA		Cont Area Code:	
Fac Address1:		415 LEGGET DRIVE		Contact Tel.:	
Fac Address2:		NOT AVAILABLE		Contact Ext.:	
Fac Postal Zip:		K2K2B2		Cont Fax Area Cde:	
Facility Lat:		45.3448		Contact Fax:	
Facility Long:		-75.9135		Contact Email:	
DLS (Last Filed Rpt):				Latitude: 45.3448	
Facility DLS:				Longitude: -75.9135	
Datum:		1983		UTM Zone:	
Facility Cmnts:		False		UTM Northing:	
URL:		www.cmcelectronics.ca		UTM Easting:	
No of Empl.:		215		Waste Streams: True	
Parent Co.:		Y		No Streams:	
No Parent Co.:		1		Waste Off Sites: Fals	
Pollut Prev Cmnts:		False		No Off Sites: 1.00	
Stacks:		True		Shutdown:	
No of Stacks:					
Canadian SIC Code (2 digit):					
Canadian SIC Code:					
SIC Code Description:					
American SIC Code:					
NAICS Code (2 digit):		33			
NAICS 2 Description:		Manufacturing			
NAICS Code (4 digit):		3364			
NAICS 4 Description:		Aerospace product and parts manufacturing			
NAICS Code (6 digit):		336410			
NAICS 6 Description:		Aerospace product and parts manufacturing			

Map Key	Number of Records	Direction/ Distance (m)	Elev/Diff (m)	Site	DB
<u>1</u>	18 of 69	SW/64.2	79.9 / 2.04	CMC ELECTRONICS 415 LEGGET DRIVE NOT AVAILABLE OTTAWA ON K2K2B2	NPRI
NPRI ID:	11018			Org ID:	43450
Other ID:	*			Submit Date:	6/18/2008
No Other ID:				Last Modified:	5/29/2015 3:28:24 PM
Track ID:	60642			Contact ID:	
Report ID:	121258			Cont Type:	
Report Type:	DNMC			Contact Title:	
Rpt Type ID:	2			Cont First Name:	
Report Year:	2007			Cont Last Name:	
Not-Current Rpt?:	No			Contact Position:	
Yr of Last Filed Rpt:	2013			Contact Fax:	
Fac ID:	155889			Contact Ph.:	
Fac Name:	OTTAWA			Cont Area Code:	
Fac Address1:	415 LEGGET DRIVE			Contact Tel.:	
Fac Address2:	NOT AVAILABLE			Contact Ext.:	
Fac Postal Zip:	K2K2B2			Cont Fax Area Cde:	
Facility Lat:	45.3448			Contact Fax:	
Facility Long:	-75.9135			Contact Email:	
DLS (Last Filed Rpt):				Latitude:	45.3448
Facility DLS:				Longitude:	-75.9135
Datum:	1983			UTM Zone:	
Facility Cmnts:	False			UTM Northing:	
URL:	www.cmcelectronics.ca			UTM Easting:	
No of Empl.:	0			Waste Streams:	True¿
Parent Co.:	*			No Streams:	
No Parent Co.:				Waste Off Sites:	True¿
Pollut Prev Cmnts:	False			No Off Sites:	
Stacks:	True			Shutdown:	
No of Stacks:				No of Shutdown:	
Canadian SIC Code (2 digit):					
Canadian SIC Code:					
SIC Code Description:					
American SIC Code:					
NAICS Code (2 digit):	33				
NAICS 2 Description:	Manufacturing				
NAICS Code (4 digit):	3364				
NAICS 4 Description:	Aerospace product and parts manufacturing				
NAICS Code (6 digit):	336410				
NAICS 6 Description:	Aerospace product and parts manufacturing				

<u>1</u>	19 of 69	SW/64.2	79.9 / 2.04	Esterline CMC Electronics 415 Leggett Drive Kanata ON K2K 1Z8	GEN
Generator No:	ON6773632			PO Box No:	
Status:				Country:	
Approval Years:	07,08			Choice of Contact:	
Contam. Facility:				Co Admin:	
MHSW Facility:				Phone No Admin:	
SIC Code:	335990				
SIC Description:	All Other Electrical Equipment and Component Manufacturing				
Detail(s)					
Waste Class:	122				
Waste Class Desc:	ALKALINE WASTES - OTHER METALS				
Waste Class:	148				
Waste Class Desc:	INORGANIC LABORATORY CHEMICALS				
Waste Class:	212				

Map Key	Number of Records	Direction/ Distance (m)	Elev/Diff (m)	Site	DB
Waste Class Desc:		ALIPHATIC SOLVENTS			
Waste Class:		232			
Waste Class Desc:		POLYMERIC RESINS			
Waste Class:		252			
Waste Class Desc:		WASTE OILS & LUBRICANTS			
Waste Class:		263			
Waste Class Desc:		ORGANIC LABORATORY CHEMICALS			
Waste Class:		331			
Waste Class Desc:		WASTE COMPRESSED GASES			

<u>1</u>	20 of 69	SW/64.2	79.9 / 2.04	KRP Management Services Inc. 415 Legget Drive Ottawa ON K2K 3R1	GEN
Generator No:	ON8700842			PO Box No:	
Status:				Country:	
Approval Years:	07,08			Choice of Contact:	
Contam. Facility:				Co Admin:	
MHSW Facility:				Phone No Admin:	
SIC Code:	561420 531120				
SIC Description:	Telephone Call Centres, Lessors of Non-Residential Buildings (except Mini-Warehouses)				

Detail(s)

Waste Class:	122
Waste Class Desc:	ALKALINE WASTES - OTHER METALS
Waste Class:	146
Waste Class Desc:	OTHER SPECIFIED INORGANICS
Waste Class:	243
Waste Class Desc:	PCB'S

<u>1</u>	21 of 69	SW/64.2	79.9 / 2.04	CMC ELECTRONICS 415 LEGGET DRIVE NOT AVAILABLE OTTAWA ON K2K2B2	NPRI
NPRI ID:	11018			Org ID:	43450
Other ID:	*			Submit Date:	4/20/2009
No Other ID:				Last Modified:	5/29/2015 3:28:24 PM
Track ID:	62007			Contact ID:	
Report ID:	123572			Cont Type:	
Report Type:	DNMC			Contact Title:	
Rpt Type ID:	2			Cont First Name:	
Report Year:	2008			Cont Last Name:	
Not-Current Rpt?:	No			Contact Position:	
Yr of Last Filed Rpt:	2013			Contact Fax:	
Fac ID:	155889			Contact Ph.:	
Fac Name:	OTTAWA			Cont Area Code:	
Fac Address1:	415 LEGGET DRIVE			Contact Tel.:	
Fac Address2:	NOT AVAILABLE			Contact Ext.:	
Fac Postal Zip:	K2K2B2			Cont Fax Area Cde:	
Facility Lat:	45.3448			Contact Fax:	
Facility Long:	-75.9135			Contact Email:	
DLS (Last Filed Rpt):				Latitude:	45.3448
Facility DLS:				Longitude:	-75.9135
Datum:	1983			UTM Zone:	
Facility Cmnts:	No			UTM Northing:	
URL:	www.cmcelectronics.ca			UTM Easting:	

Map Key	Number of Records	Direction/ Distance (m)	Elev/Diff (m)	Site	DB
No of Empl.:	0			Waste Streams:	No
Parent Co.:	*			No Streams:	
No Parent Co.:				Waste Off Sites:	No
Pollut Prev Cmnts:	No			No Off Sites:	
Stacks:	No			Shutdown:	No
No of Stacks:				No of Shutdown:	
Canadian SIC Code (2 digit):					
Canadian SIC Code:					
SIC Code Description:					
American SIC Code:					
NAICS Code (2 digit):		33			
NAICS 2 Description:		Manufacturing			
NAICS Code (4 digit):		3364			
NAICS 4 Description:		Aerospace product and parts manufacturing			
NAICS Code (6 digit):		336410			
NAICS 6 Description:		Aerospace product and parts manufacturing			

<u>1</u>	22 of 69	SW/64.2	79.9 / 2.04	SCI Brockville Corp 415 LEGGETT DRIVE, SUITE 101 Kanata ON	GEN
Generator No:	ON6007772			PO Box No:	
Status:				Country:	
Approval Years:	2013			Choice of Contact:	
Contam. Facility:				Co Admin:	
MHSW Facility:				Phone No Admin:	
SIC Code:	335990				
SIC Description:	ALL OTHER ELECTRICAL EQUIPMENT AND COMPONENT MANUFACTURING				

Detail(s)

Waste Class:	145
Waste Class Desc:	PAINT/PIGMENT/COATING RESIDUES
Waste Class:	232
Waste Class Desc:	POLYMERIC RESINS
Waste Class:	148
Waste Class Desc:	INORGANIC LABORATORY CHEMICALS
Waste Class:	263
Waste Class Desc:	ORGANIC LABORATORY CHEMICALS
Waste Class:	212
Waste Class Desc:	ALIPHATIC SOLVENTS
Waste Class:	113
Waste Class Desc:	ACID WASTE - OTHER METALS
Waste Class:	213
Waste Class Desc:	PETROLEUM DISTILLATES
Waste Class:	252
Waste Class Desc:	WASTE OILS & LUBRICANTS
Waste Class:	146
Waste Class Desc:	OTHER SPECIFIED INORGANICS
Waste Class:	253
Waste Class Desc:	EMULSIFIED OILS
Waste Class:	331
Waste Class Desc:	WASTE COMPRESSED GASES

Map Key	Number of Records	Direction/ Distance (m)	Elev/Diff (m)	Site	DB
Waste Class:		121			
Waste Class Desc:		ALKALINE WASTES - HEAVY METALS			
Waste Class:		265			
Waste Class Desc:		GRAPHIC ART WASTES			
1	23 of 69	SW/64.2	79.9 / 2.04	415 Legget Leaseholds Inc. 415 Legget Drive Ottawa ON	CA
Certificate #:		0147-6CKGJG			
Application Year:		2005			
Issue Date:		5/27/2005			
Approval Type:		Industrial Sewage Works			
Status:		Approved			
Application Type:					
Client Name:					
Client Address:					
Client City:					
Client Postal Code:					
Project Description:					
Contaminants:					
Emission Control:					
1	24 of 69	SW/64.2	79.9 / 2.04	CMC Electronics Inc. 415 Leggat Drive Ottawa ON	CA
Certificate #:		2172-5C4H2H			
Application Year:		2003			
Issue Date:		2/19/2003			
Approval Type:		Air			
Status:		Approved			
Application Type:					
Client Name:					
Client Address:					
Client City:					
Client Postal Code:					
Project Description:					
Contaminants:					
Emission Control:					
1	25 of 69	SW/64.2	79.9 / 2.04	Sitel Teleservices Canada Inc. 415 Leggat Drive Ottawa ON	CA
Certificate #:		7800-6EWNZY			
Application Year:		2005			
Issue Date:		8/3/2005			
Approval Type:		Air			
Status:		Approved			
Application Type:					
Client Name:					
Client Address:					
Client City:					
Client Postal Code:					
Project Description:					
Contaminants:					
Emission Control:					

Map Key	Number of Records	Direction/ Distance (m)	Elev/Diff (m)	Site	DB
<u>1</u>	26 of 69	SW/64.2	79.9 / 2.04	CMC ELECTRONICS 415 LEGGET DRIVE NOT AVAILABLE OTTAWA ON K2K2B2	NPRI
NPRI ID:	11018			Org ID:	43450
Other ID:	*			Submit Date:	4/8/2010
No Other ID:				Last Modified:	5/29/2015 3:28:24 PM
Track ID:	82647			Contact ID:	
Report ID:	136455			Cont Type:	
Report Type:	DNMC			Contact Title:	
Rpt Type ID:	2			Cont First Name:	
Report Year:	2009			Cont Last Name:	
Not-Current Rpt?:	No			Contact Position:	
Yr of Last Filed Rpt:	2013			Contact Fax:	
Fac ID:	155889			Contact Ph.:	
Fac Name:	OTTAWA			Cont Area Code:	
Fac Address1:	415 LEGGET DRIVE			Contact Tel.:	
Fac Address2:	NOT AVAILABLE			Contact Ext.:	
Fac Postal Zip:	K2K2B2			Cont Fax Area Cde:	
Facility Lat:	45.3448			Contact Fax:	
Facility Long:	-75.9135			Contact Email:	
DLS (Last Filed Rpt):				Latitude:	45.3448
Facility DLS:				Longitude:	-75.9135
Datum:	1983			UTM Zone:	
Facility Cmnts:	No			UTM Northing:	
URL:	www.cmcelectronics.ca			UTM Easting:	
No of Empl.:	0			Waste Streams:	No
Parent Co.:	*			No Streams:	
No Parent Co.:				Waste Off Sites:	No
Pollut Prev Cmnts:	No			No Off Sites:	
Stacks:	No			Shutdown:	No
No of Stacks:				No of Shutdown:	
Canadian SIC Code (2 digit):					
Canadian SIC Code:					
SIC Code Description:					
American SIC Code:					
NAICS Code (2 digit):	33				
NAICS 2 Description:	Manufacturing				
NAICS Code (4 digit):	3364				
NAICS 4 Description:	Aerospace product and parts manufacturing				
NAICS Code (6 digit):	336410				
NAICS 6 Description:	Aerospace product and parts manufacturing				

<u>1</u>	27 of 69	SW/64.2	79.9 / 2.04	CMC ELECTRONICS INC. 415 LEGGET DRIVE NOT AVAILABLE OTTAWA ON K2K2B2	NPRI
NPRI ID:	11018			Org ID:	100944
Other ID:	Y			Submit Date:	7/7/2011
No Other ID:	1			Last Modified:	5/29/2015 3:28:24 PM
Track ID:	91529			Contact ID:	
Report ID:	145586			Cont Type:	
Report Type:	DNMC			Contact Title:	
Rpt Type ID:	2			Cont First Name:	
Report Year:	2010			Cont Last Name:	
Not-Current Rpt?:	No			Contact Position:	
Yr of Last Filed Rpt:	2013			Contact Fax:	
Fac ID:	155889			Contact Ph.:	
Fac Name:	OTTAWA			Cont Area Code:	
Fac Address1:	415 LEGGET DRIVE			Contact Tel.:	
Fac Address2:	NOT AVAILABLE			Contact Ext.:	
Fac Postal Zip:	K2K2B2			Cont Fax Area Cde:	
Facility Lat:	45.3448			Contact Fax:	
Facility Long:	-75.9135			Contact Email:	

Map Key	Number of Records	Direction/ Distance (m)	Elev/Diff (m)	Site	DB
DLS (Last Filed Rpt):				Latitude:	45.3448
Facility DLS:				Longitude:	-75.9135
Datum:	1983			UTM Zone:	
Facility Cmnts:	No			UTM Northing:	
URL:				UTM Easting:	
No of Empl.:	0			Waste Streams:	No
Parent Co.:	Y			No Streams:	
No Parent Co.:	1			Waste Off Sites:	No
Pollut Prev Cmnts:	No			No Off Sites:	
Stacks:	No			Shutdown:	No
No of Stacks:				No of Shutdown:	
Canadian SIC Code (2 digit):					
Canadian SIC Code:					
SIC Code Description:					
American SIC Code:					
NAICS Code (2 digit):		33			
NAICS 2 Description:		Manufacturing			
NAICS Code (4 digit):		3364			
NAICS 4 Description:		Aerospace product and parts manufacturing			
NAICS Code (6 digit):		336410			
NAICS 6 Description:		Aerospace product and parts manufacturing			

<u>1</u>	28 of 69	SW/64.2	79.9 / 2.04	SCI Brockville Corp 415 LEGGETT DRIVE, SUITE 101 Kanata ON	GEN
Generator No:	ON6007772			PO Box No:	
Status:				Country:	
Approval Years:	2009			Choice of Contact:	
Contam. Facility:				Co Admin:	
MHSW Facility:				Phone No Admin:	
SIC Code:	335990				
SIC Description:	All Other Electrical Equipment and Component Manufacturing				

Detail(s)

Waste Class:	121
Waste Class Desc:	ALKALINE WASTES - HEAVY METALS
Waste Class:	113
Waste Class Desc:	ACID WASTE - OTHER METALS
Waste Class:	145
Waste Class Desc:	PAINT/PIGMENT/COATING RESIDUES
Waste Class:	146
Waste Class Desc:	OTHER SPECIFIED INORGANICS
Waste Class:	148
Waste Class Desc:	INORGANIC LABORATORY CHEMICALS
Waste Class:	212
Waste Class Desc:	ALIPHATIC SOLVENTS
Waste Class:	232
Waste Class Desc:	POLYMERIC RESINS
Waste Class:	252
Waste Class Desc:	WASTE OILS & LUBRICANTS
Waste Class:	253
Waste Class Desc:	EMULSIFIED OILS
Waste Class:	263

Map Key	Number of Records	Direction/ Distance (m)	Elev/Diff (m)	Site	DB
Waste Class Desc:		ORGANIC LABORATORY CHEMICALS			
Waste Class:		265			
Waste Class Desc:		GRAPHIC ART WASTES			
Waste Class:		331			
Waste Class Desc:		WASTE COMPRESSED GASES			
<u>1</u>	29 of 69	SW/64.2	79.9 / 2.04	Esterline CMC Electronics 415 Leggett Drive Kanata ON	GEN
Generator No:		ON6773632		PO Box No:	
Status:				Country:	
Approval Years:		2009		Choice of Contact:	
Contam. Facility:				Co Admin:	
MHSW Facility:				Phone No Admin:	
SIC Code:		335990			
SIC Description:		All Other Electrical Equipment and Component Manufacturing			
<u>Detail(s)</u>					
Waste Class:		122			
Waste Class Desc:		ALKALINE WASTES - OTHER METALS			
Waste Class:		148			
Waste Class Desc:		INORGANIC LABORATORY CHEMICALS			
Waste Class:		212			
Waste Class Desc:		ALIPHATIC SOLVENTS			
Waste Class:		232			
Waste Class Desc:		POLYMERIC RESINS			
Waste Class:		252			
Waste Class Desc:		WASTE OILS & LUBRICANTS			
Waste Class:		263			
Waste Class Desc:		ORGANIC LABORATORY CHEMICALS			
Waste Class:		331			
Waste Class Desc:		WASTE COMPRESSED GASES			

<u>1</u>	30 of 69	SW/64.2	79.9 / 2.04	KRP Management Services Inc. 415 Legget Drive Ottawa ON	GEN
Generator No:		ON8700842		PO Box No:	
Status:				Country:	
Approval Years:		2009		Choice of Contact:	
Contam. Facility:				Co Admin:	
MHSW Facility:				Phone No Admin:	
SIC Code:		561420, 531120			
SIC Description:		Telephone Call Centres, Lessors of Non-Residential Buildings (except Mini-Warehouses)			
<u>Detail(s)</u>					
Waste Class:		243			
Waste Class Desc:		PCBS			
Waste Class:		122			
Waste Class Desc:		ALKALINE WASTES - OTHER METALS			

Map Key	Number of Records	Direction/ Distance (m)	Elev/Diff (m)	Site	DB
Waste Class:		146			
Waste Class Desc:		OTHER SPECIFIED INORGANICS			
1	31 of 69	SW/64.2	79.9 / 2.04	415 Legget Drive Ottawa ON K2K 3R1	EHS
Order No:	20120605015			Nearest Intersection:	
Status:	C			Municipality:	Kanata
Report Type:	Standard Report			Client Prov/State:	ON
Report Date:	14-JUN-12			Search Radius (km):	.25
Date Received:	05-JUN-12			X:	-75.913542
Previous Site Name:				Y:	45.344799
Lot/Building Size:					
Additional Info Ordered:					
1	32 of 69	SW/64.2	79.9 / 2.04	CMC ELECTRONICS INC. 415 LEGGETT DRIVE NOT AVAILABLE OTTAWA ON K2K2B2	NPRI
NPRI ID:	11018			Org ID:	100944
Other ID:				Submit Date:	10/4/2012
No Other ID:				Last Modified:	5/29/2015 3:28:24 PM
Track ID:	103786			Contact ID:	
Report ID:	9403			Cont Type:	
Report Type:	DNMC			Contact Title:	
Rpt Type ID:	2			Cont First Name:	
Report Year:	2011			Cont Last Name:	
Not-Current Rpt?:	No			Contact Position:	
Yr of Last Filed Rpt:	2013			Contact Fax:	
Fac ID:	155889			Contact Ph.:	
Fac Name:	OTTAWA			Cont Area Code:	
Fac Address1:	415 LEGGETT DRIVE			Contact Tel.:	
Fac Address2:	NOT AVAILABLE			Contact Ext.:	
Fac Postal Zip:	K2K2B2			Cont Fax Area Cde:	
Facility Lat:	45.3448			Contact Fax:	
Facility Long:	-75.9135			Contact Email:	
DLS (Last Filed Rpt):				Latitude:	45.3448
Facility DLS:				Longitude:	-75.9135
Datum:	1983			UTM Zone:	
Facility Cmnts:				UTM Northing:	
URL:				UTM Easting:	
No of Empl.:				Waste Streams:	
Parent Co.:				No Streams:	
No Parent Co.:				Waste Off Sites:	
Pollut Prev Cmnts:				No Off Sites:	
Stacks:				Shutdown:	
No of Stacks:				No of Shutdown:	
Canadian SIC Code (2 digit):					
Canadian SIC Code:					
SIC Code Description:					
American SIC Code:					
NAICS Code (2 digit):	33				
NAICS 2 Description:	Manufacturing				
NAICS Code (4 digit):	3364				
NAICS 4 Description:	Aerospace product and parts manufacturing				
NAICS Code (6 digit):	336410				
NAICS 6 Description:	Aerospace product and parts manufacturing				
1	33 of 69	SW/64.2	79.9 / 2.04	Esterline CMC Electronics 415 Leggett Drive Kanata ON	GEN

Map Key	Number of Records	Direction/ Distance (m)	Elev/Diff (m)	Site	DB
Generator No:	ON6773632			PO Box No:	
Status:				Country:	
Approval Years:	2010			Choice of Contact:	
Contam. Facility:				Co Admin:	
MHSW Facility:				Phone No Admin:	
SIC Code:	335990				
SIC Description:	All Other Electrical Equipment and Component Manufacturing				
<u>Detail(s)</u>					
Waste Class:	212				
Waste Class Desc:	ALIPHATIC SOLVENTS				
Waste Class:	263				
Waste Class Desc:	ORGANIC LABORATORY CHEMICALS				
Waste Class:	252				
Waste Class Desc:	WASTE OILS & LUBRICANTS				
Waste Class:	122				
Waste Class Desc:	ALKALINE WASTES - OTHER METALS				
Waste Class:	148				
Waste Class Desc:	INORGANIC LABORATORY CHEMICALS				
Waste Class:	331				
Waste Class Desc:	WASTE COMPRESSED GASES				
Waste Class:	232				
Waste Class Desc:	POLYMERIC RESINS				
Waste Class:	112				
Waste Class Desc:	ACID WASTE - HEAVY METALS				
<u>1</u>	34 of 69	SW/64.2	79.9 / 2.04	KRP Management Services Inc. 415 Legget Drive Ottawa ON	GEN
Generator No:	ON8700842			PO Box No:	
Status:				Country:	
Approval Years:	2010			Choice of Contact:	
Contam. Facility:				Co Admin:	
MHSW Facility:				Phone No Admin:	
SIC Code:	561420, 531120				
SIC Description:	Telephone Call Centres, Lessors of Non-Residential Buildings (except Mini-Warehouses)				
<u>Detail(s)</u>					
Waste Class:	146				
Waste Class Desc:	OTHER SPECIFIED INORGANICS				
Waste Class:	251				
Waste Class Desc:	OIL SKIMMINGS & SLUDGES				
Waste Class:	122				
Waste Class Desc:	ALKALINE WASTES - OTHER METALS				
Waste Class:	243				
Waste Class Desc:	PCBS				
<u>1</u>	35 of 69	SW/64.2	79.9 / 2.04	SCI Brockville Corp	GEN

Map Key	Number of Records	Direction/ Distance (m)	Elev/Diff (m)	Site	DB
				415 LEGGETT DRIVE, SUITE 101 Kanata ON	
Generator No:	ON6007772			PO Box No:	
Status:				Country:	
Approval Years:	2010			Choice of Contact:	
Contam. Facility:				Co Admin:	
MHSW Facility:				Phone No Admin:	
SIC Code:	335990				
SIC Description:	All Other Electrical Equipment and Component Manufacturing				
<u>Detail(s)</u>					
Waste Class:	121				
Waste Class Desc:	ALKALINE WASTES - HEAVY METALS				
Waste Class:	263				
Waste Class Desc:	ORGANIC LABORATORY CHEMICALS				
Waste Class:	145				
Waste Class Desc:	PAINT/PIGMENT/COATING RESIDUES				
Waste Class:	146				
Waste Class Desc:	OTHER SPECIFIED INORGANICS				
Waste Class:	331				
Waste Class Desc:	WASTE COMPRESSED GASES				
Waste Class:	148				
Waste Class Desc:	INORGANIC LABORATORY CHEMICALS				
Waste Class:	213				
Waste Class Desc:	PETROLEUM DISTILLATES				
Waste Class:	253				
Waste Class Desc:	EMULSIFIED OILS				
Waste Class:	113				
Waste Class Desc:	ACID WASTE - OTHER METALS				
Waste Class:	265				
Waste Class Desc:	GRAPHIC ART WASTES				
Waste Class:	252				
Waste Class Desc:	WASTE OILS & LUBRICANTS				
Waste Class:	232				
Waste Class Desc:	POLYMERIC RESINS				
Waste Class:	212				
Waste Class Desc:	ALIPHATIC SOLVENTS				

<u>1</u>	36 of 69	SW/64.2	79.9 / 2.04	SCI Brockville Corp 415 LEGGETT DRIVE, SUITE 101 Kanata ON	GEN
Generator No:	ON6007772			PO Box No:	
Status:				Country:	
Approval Years:	2011			Choice of Contact:	
Contam. Facility:				Co Admin:	
MHSW Facility:				Phone No Admin:	
SIC Code:	335990				
SIC Description:	All Other Electrical Equipment and Component Manufacturing				

Map Key	Number of Records	Direction/ Distance (m)	Elev/Diff (m)	Site	DB
<u>Detail(s)</u>					
Waste Class:		148			
Waste Class Desc:		INORGANIC LABORATORY CHEMICALS			
Waste Class:		265			
Waste Class Desc:		GRAPHIC ART WASTES			
Waste Class:		146			
Waste Class Desc:		OTHER SPECIFIED INORGANICS			
Waste Class:		331			
Waste Class Desc:		WASTE COMPRESSED GASES			
Waste Class:		145			
Waste Class Desc:		PAINT/PIGMENT/COATING RESIDUES			
Waste Class:		263			
Waste Class Desc:		ORGANIC LABORATORY CHEMICALS			
Waste Class:		121			
Waste Class Desc:		ALKALINE WASTES - HEAVY METALS			
Waste Class:		213			
Waste Class Desc:		PETROLEUM DISTILLATES			
Waste Class:		232			
Waste Class Desc:		POLYMERIC RESINS			
Waste Class:		212			
Waste Class Desc:		ALIPHATIC SOLVENTS			
Waste Class:		252			
Waste Class Desc:		WASTE OILS & LUBRICANTS			
Waste Class:		253			
Waste Class Desc:		EMULSIFIED OILS			
Waste Class:		113			
Waste Class Desc:		ACID WASTE - OTHER METALS			

<u>1</u>	37 of 69	SW/64.2	79.9 / 2.04	Esterline CMC Electronics 415 Leggett Drive Kanata ON	GEN
Generator No:	ON6773632			PO Box No:	
Status:				Country:	
Approval Years:	2011			Choice of Contact:	
Contam. Facility:				Co Admin:	
MHSW Facility:				Phone No Admin:	
SIC Code:	335990				
SIC Description:	All Other Electrical Equipment and Component Manufacturing				

<u>Detail(s)</u>					
Waste Class:		252			
Waste Class Desc:		WASTE OILS & LUBRICANTS			
Waste Class:		331			
Waste Class Desc:		WASTE COMPRESSED GASES			
Waste Class:		148			
Waste Class Desc:		INORGANIC LABORATORY CHEMICALS			

Map Key	Number of Records	Direction/ Distance (m)	Elev/Diff (m)	Site	DB
Waste Class:		122			
Waste Class Desc:		ALKALINE WASTES - OTHER METALS			
Waste Class:		212			
Waste Class Desc:		ALIPHATIC SOLVENTS			
Waste Class:		263			
Waste Class Desc:		ORGANIC LABORATORY CHEMICALS			
Waste Class:		112			
Waste Class Desc:		ACID WASTE - HEAVY METALS			
Waste Class:		232			
Waste Class Desc:		POLYMERIC RESINS			

<u>1</u>	38 of 69	SW/64.2	79.9 / 2.04	KRP Management Services Inc. 415 Legget Drive Ottawa ON	GEN
Generator No:	ON8700842			PO Box No:	
Status:				Country:	
Approval Years:	2011			Choice of Contact:	
Contam. Facility:				Co Admin:	
MHSW Facility:				Phone No Admin:	
SIC Code:	561420, 531120				
SIC Description:	Telephone Call Centres, Lessors of Non-Residential Buildings (except Mini-Warehouses)				

Detail(s)

Waste Class:	243				
Waste Class Desc:	PCBS				
Waste Class:	251				
Waste Class Desc:	OIL SKIMMINGS & SLUDGES				
Waste Class:	146				
Waste Class Desc:	OTHER SPECIFIED INORGANICS				
Waste Class:	122				
Waste Class Desc:	ALKALINE WASTES - OTHER METALS				

<u>1</u>	39 of 69	SW/64.2	79.9 / 2.04	KRP Management Services Inc. 415 Legget Drive Ottawa ON K2K 3R1	GEN
Generator No:	ON8700842			PO Box No:	
Status:				Country:	
Approval Years:	2012			Choice of Contact:	
Contam. Facility:				Co Admin:	
MHSW Facility:				Phone No Admin:	
SIC Code:	561420, 531120				
SIC Description:	Telephone Call Centres, Lessors of Non-Residential Buildings (except Mini-Warehouses)				

Detail(s)

Waste Class:	251				
Waste Class Desc:	OIL SKIMMINGS & SLUDGES				
Waste Class:	243				
Waste Class Desc:	PCBS				

Map Key	Number of Records	Direction/ Distance (m)	Elev/Diff (m)	Site	DB
Waste Class:		146			
Waste Class Desc:		OTHER SPECIFIED INORGANICS			
Waste Class:		122			
Waste Class Desc:		ALKALINE WASTES - OTHER METALS			

<u>1</u>	40 of 69	SW/64.2	79.9 / 2.04	SCI Brockville Corp 415 LEGGETT DRIVE, SUITE 101 Kanata ON	GEN
Generator No:	ON6007772			PO Box No:	
Status:				Country:	
Approval Years:	2012			Choice of Contact:	
Contam. Facility:				Co Admin:	
MHSW Facility:				Phone No Admin:	
SIC Code:	335990				
SIC Description:	All Other Electrical Equipment and Component Manufacturing				

Detail(s)

Waste Class:	121
Waste Class Desc:	ALKALINE WASTES - HEAVY METALS
Waste Class:	213
Waste Class Desc:	PETROLEUM DISTILLATES
Waste Class:	148
Waste Class Desc:	INORGANIC LABORATORY CHEMICALS
Waste Class:	146
Waste Class Desc:	OTHER SPECIFIED INORGANICS
Waste Class:	253
Waste Class Desc:	EMULSIFIED OILS
Waste Class:	252
Waste Class Desc:	WASTE OILS & LUBRICANTS
Waste Class:	263
Waste Class Desc:	ORGANIC LABORATORY CHEMICALS
Waste Class:	113
Waste Class Desc:	ACID WASTE - OTHER METALS
Waste Class:	331
Waste Class Desc:	WASTE COMPRESSED GASES
Waste Class:	232
Waste Class Desc:	POLYMERIC RESINS
Waste Class:	212
Waste Class Desc:	ALIPHATIC SOLVENTS
Waste Class:	145
Waste Class Desc:	PAINT/PIGMENT/COATING RESIDUES
Waste Class:	265
Waste Class Desc:	GRAPHIC ART WASTES

<u>1</u>	41 of 69	SW/64.2	79.9 / 2.04	Esterline CMC Electronics 415 Leggett Drive Kanata ON K2K 1Z8	GEN
----------	----------	---------	-------------	---	-----

Map Key	Number of Records	Direction/ Distance (m)	Elev/Diff (m)	Site	DB
Generator No:	ON6773632			PO Box No:	
Status:				Country:	
Approval Years:	2012			Choice of Contact:	
Contam. Facility:				Co Admin:	
MHSW Facility:				Phone No Admin:	
SIC Code:	335990				
SIC Description:	All Other Electrical Equipment and Component Manufacturing				
Detail(s)					
Waste Class:	122				
Waste Class Desc:	ALKALINE WASTES - OTHER METALS				
Waste Class:	232				
Waste Class Desc:	POLYMERIC RESINS				
Waste Class:	252				
Waste Class Desc:	WASTE OILS & LUBRICANTS				
Waste Class:	112				
Waste Class Desc:	ACID WASTE - HEAVY METALS				
Waste Class:	263				
Waste Class Desc:	ORGANIC LABORATORY CHEMICALS				
Waste Class:	148				
Waste Class Desc:	INORGANIC LABORATORY CHEMICALS				
Waste Class:	331				
Waste Class Desc:	WASTE COMPRESSED GASES				
Waste Class:	212				
Waste Class Desc:	ALIPHATIC SOLVENTS				
<u>1</u>	42 of 69	SW/64.2	79.9 / 2.04	CMC ELECTRONICS INC. 415 LEGGET DRIVE NOT AVAILABLE OTTAWA ON K2K2B2	NPRI
NPRI ID:	11018			Org ID:	100944
Other ID:				Submit Date:	5/31/2013
No Other ID:				Last Modified:	5/29/2015 3:28:24 PM
Track ID:	108591			Contact ID:	
Report ID:	19702			Cont Type:	
Report Type:	DNMC			Contact Title:	
Rpt Type ID:	2			Cont First Name:	
Report Year:	2012			Cont Last Name:	
Not-Current Rpt?:	No			Contact Position:	
Yr of Last Filed Rpt:	2013			Contact Fax:	
Fac ID:	155889			Contact Ph.:	
Fac Name:	OTTAWA			Cont Area Code:	
Fac Address1:	415 LEGGET DRIVE			Contact Tel.:	
Fac Address2:	NOT AVAILABLE			Contact Ext.:	
Fac Postal Zip:	K2K2B2			Cont Fax Area Cde:	
Facility Lat:	45.3448			Contact Fax:	
Facility Long:	-75.9135			Contact Email:	
DLS (Last Filed Rpt):				Latitude:	45.3448
Facility DLS:				Longitude:	-75.9135
Datum:	1983			UTM Zone:	
Facility Cmnts:				UTM Northing:	
URL:				UTM Easting:	
No of Empl.:				Waste Streams:	
Parent Co.:				No Streams:	
No Parent Co.:				Waste Off Sites:	
Pollut Prev Cmnts:				No Off Sites:	

Map Key	Number of Records	Direction/ Distance (m)	Elev/Diff (m)	Site	DB
Stacks: No of Stacks: Canadian SIC Code (2 digit): Canadian SIC Code: SIC Code Description: American SIC Code: NAICS Code (2 digit): 33 NAICS 2 Description: Manufacturing NAICS Code (4 digit): 3364 NAICS 4 Description: Aerospace product and parts manufacturing NAICS Code (6 digit): 336410 NAICS 6 Description: Aerospace product and parts manufacturing				Shutdown: No of Shutdown:	

1	43 of 69	SW/64.2	79.9 / 2.04	415 LEGGET LEASEHOLDS C/O KRP MANAGEMENT SERVICES 415 LEGGET Drive KANATA ON K2K2B2	NPRI
NPRI ID: 8800000225 Other ID: No Other ID: Track ID: Report ID: Report Type: Rpt Type ID: Report Year: 2004 Not-Current Rpt?: Yr of Last Filed Rpt: Fac ID: Fac Name: 415 LEGGET LEASEHOLDS INC. C/O KRP MANAGEMENT SERVICES INC. Fac Address1: Fac Address2: Fac Postal Zip: Facility Lat: Facility Long: DLS (Last Filed Rpt): Facility DLS: Datum: Facility Cmnts: URL: No of Empl.: 1645 Parent Co.: No Parent Co.: Pollut Prev Cmnts: Stacks: No of Stacks: Canadian SIC Code (2 digit): Canadian SIC Code: SIC Code Description: American SIC Code: NAICS Code (2 digit): 53 NAICS 2 Description: Real Estate and Rental and Leasing NAICS Code (4 digit): 5311 NAICS 4 Description: Lessors of Real Estate NAICS Code (6 digit): 531120 NAICS 6 Description: Lessors of Non-Residential Buildings (except Mini-Warehouses)		Org ID: Submit Date: Last Modified: Contact ID: Cont Type: MED Contact Title: Cont First Name: Cont Last Name: Contact Position: Contact Fax: Contact Ph.: Cont Area Code: Contact Tel.: Contact Ext.: Cont Fax Area Cde: Contact Fax: Contact Email: Latitude: Longitude: UTM Zone: UTM Northing: UTM Easting: Waste Streams: No Streams: Waste Off Sites: No Off Sites: Shutdown: No of Shutdown:			

Substance Release Report

CAS No: 74-82-8
Report ID:
Rpt Period: 2004
Subst Released: Methane

<i>Map Key</i>	<i>Number of Records</i>	<i>Direction/ Distance (m)</i>	<i>Elev/Diff (m)</i>	<i>Site</i>	<i>DB</i>
<i>Air:</i>					
<i>Water:</i>					
<i>Land:</i>					
<i>Total Releases:</i>					
<i>Units:</i>		tonnes			
<i>CAS No:</i>		NA - M09			
<i>Report ID:</i>					
<i>Rpt Period:</i>		2004			
<i>Subst Released:</i>		PM10 - Particulate Matter <= 10 Microns			
<i>Air:</i>					
<i>Water:</i>					
<i>Land:</i>					
<i>Total Releases:</i>					
<i>Units:</i>		tonnes			
<i>CAS No:</i>		NA - M08			
<i>Report ID:</i>					
<i>Rpt Period:</i>		2004			
<i>Subst Released:</i>		PM - Total Particulate Matter			
<i>Air:</i>					
<i>Water:</i>					
<i>Land:</i>					
<i>Total Releases:</i>					
<i>Units:</i>		tonnes			
<i>CAS No:</i>		10024-97-2			
<i>Report ID:</i>					
<i>Rpt Period:</i>		2004			
<i>Subst Released:</i>		Nitrous oxide			
<i>Air:</i>					
<i>Water:</i>					
<i>Land:</i>					
<i>Total Releases:</i>					
<i>Units:</i>		tonnes			
<i>CAS No:</i>		10102-43-9			
<i>Report ID:</i>					
<i>Rpt Period:</i>		2004			
<i>Subst Released:</i>		Oxides of nitrogen (expressed as NO)			
<i>Air:</i>					
<i>Water:</i>					
<i>Land:</i>					
<i>Total Releases:</i>					
<i>Units:</i>		tonnes			
<i>CAS No:</i>		7446-09-5			
<i>Report ID:</i>					
<i>Rpt Period:</i>		2004			
<i>Subst Released:</i>		Sulphur dioxide			
<i>Air:</i>					
<i>Water:</i>					
<i>Land:</i>					
<i>Total Releases:</i>					
<i>Units:</i>		tonnes			
<i>CAS No:</i>		811-97-2			
<i>Report ID:</i>					
<i>Rpt Period:</i>		2004			
<i>Subst Released:</i>		HFC-134a Hydrofluorocarbon			
<i>Air:</i>					
<i>Water:</i>					
<i>Land:</i>					
<i>Total Releases:</i>					
<i>Units:</i>		tonnes			

Map Key	Number of Records	Direction/ Distance (m)	Elev/Diff (m)	Site	DB
CAS No: Report ID: Rpt Period: Subst Released: Air: Water: Land: Total Releases: Units:		NA - M10			
CAS No: Report ID: Rpt Period: Subst Released: Air: Water: Land: Total Releases: Units:		124-38-9			
CAS No: Report ID: Rpt Period: Subst Released: Air: Water: Land: Total Releases: Units:		630-08-0			
CAS No: Report ID: Rpt Period: Subst Released: Air: Water: Land: Total Releases: Units:		NA - M16			

<u>1</u>	44 of 69	SW/64.2	79.9 / 2.04	Esterline CMC Electronics 415 Leggett Drive Kanata ON	GEN
Generator No: Status: Approval Years: Contam. Facility: MHSW Facility: SIC Code: SIC Description:	ON6773632 2013 335990			PO Box No: Country: Choice of Contact: Co Admin: Phone No Admin:	
				ALL OTHER ELECTRICAL EQUIPMENT AND COMPONENT MANUFACTURING	

Detail(s)

Waste Class: Waste Class Desc:	122 ALKALINE WASTES - OTHER METALS
Waste Class: Waste Class Desc:	263 ORGANIC LABORATORY CHEMICALS
Waste Class: Waste Class Desc:	232 POLYMERIC RESINS
Waste Class:	331

Map Key	Number of Records	Direction/ Distance (m)	Elev/Diff (m)	Site	DB
Waste Class Desc:		WASTE COMPRESSED GASES			
Waste Class:		212			
Waste Class Desc:		ALIPHATIC SOLVENTS			
Waste Class:		148			
Waste Class Desc:		INORGANIC LABORATORY CHEMICALS			
Waste Class:		252			
Waste Class Desc:		WASTE OILS & LUBRICANTS			
Waste Class:		112			
Waste Class Desc:		ACID WASTE - HEAVY METALS			
Waste Class:		145			
Waste Class Desc:		PAINT/PIGMENT/COATING RESIDUES			

<u>1</u>	45 of 69	SW/64.2	79.9 / 2.04	CMC ELECTRONICS INC. 415 LEGGET DRIVE NOT AVAILABLE OTTAWA ON K2K2B2	NPRI
NPRI ID:	11018			Org ID: 100944	
Other ID:				Submit Date: 3/13/2014	
No Other ID:				Last Modified: 5/29/2015 3:28:24 PM	
Track ID:	106627			Contact ID:	
Report ID:	27554			Cont Type:	
Report Type:	DNMC			Contact Title:	
Rpt Type ID:	2			Cont First Name:	
Report Year:	2013			Cont Last Name:	
Not-Current Rpt?:	No			Contact Position:	
Yr of Last Filed Rpt:	2013			Contact Fax:	
Fac ID:	155889			Contact Ph.:	
Fac Name:	OTTAWA			Cont Area Code:	
Fac Address1:	415 LEGGET DRIVE			Contact Tel.:	
Fac Address2:	NOT AVAILABLE			Contact Ext.:	
Fac Postal Zip:	K2K2B2			Cont Fax Area Cde:	
Facility Lat:	45.3448			Contact Fax:	
Facility Long:	-75.9135			Contact Email:	
DLS (Last Filed Rpt):				Latitude: 45.3448	
Facility DLS:				Longitude: -75.9135	
Datum:	1983			UTM Zone:	
Facility Cmnts:				UTM Northing:	
URL:				UTM Easting:	
No of Empl.:				Waste Streams:	
Parent Co.:				No Streams:	
No Parent Co.:				Waste Off Sites:	
Pollut Prev Cmnts:				No Off Sites:	
Stacks:				Shutdown:	
No of Stacks:				No of Shutdown:	
Canadian SIC Code (2 digit):					
Canadian SIC Code:					
SIC Code Description:					
American SIC Code:					
NAICS Code (2 digit):	33				
NAICS 2 Description:	Manufacturing				
NAICS Code (4 digit):	3364				
NAICS 4 Description:	Aerospace product and parts manufacturing				
NAICS Code (6 digit):	336410				
NAICS 6 Description:	Aerospace product and parts manufacturing				

<u>1</u>	46 of 69	SW/64.2	79.9 / 2.04	Control Microsystems Inc. 415 Legget Drive Ottawa CITY OF OTTAWA ON	EBR
----------	----------	---------	-------------	---	-----

Map Key	Number of Records	Direction/ Distance (m)	Elev/Diff (m)	Site	DB
EBR Registry No:	012-4310			Decision Posted:	
Ministry Ref No:	3102-9SLLXF			Exception Posted:	
Notice Type:	Instrument Decision			Section:	
Notice Stage:				Act 1:	
Notice Date:	May 09, 2016			Act 2:	
Proposal Date:	June 09, 2015			Site Location Map:	
Year:	2015				
Instrument Type:	(EPA Part II.1-air) - Environmental Compliance Approval (project type: air)				
Off Instrument Name:					
Posted By:					
Company Name:	Control Microsystems Inc.				
Site Address:					
Location Other:					
Proponent Name:					
Proponent Address:	415 Legget Drive , 101, Ottawa Ontario, Canada K2K 3R1				
Comment Period:					
URL:					
Site Location Details:					
415 Legget Drive Ottawa CITY OF OTTAWA					

1	47 of 69	SW/64.2	79.9 / 2.04	Control Microsystems Inc. 415 Legget Dr Ottawa ON K2K 3R1	ECA
Approval No:	9384-A99RTD			MOE District:	Ottawa
Approval Date:	2016-05-02			City:	
Status:	Approved			Longitude:	-75.91244
Record Type:	ECA			Latitude:	45.345406
Link Source:	IDS			Geometry X:	
SWP Area Name:	Mississippi Valley			Geometry Y:	
Approval Type:	ECA-AIR				
Project Type:	AIR				
Business Name:	Control Microsystems Inc.				
Address:	415 Legget Dr				
Full Address:					
Full PDF Link:	https://www.accessenvironment.ene.gov.on.ca/instruments/3102-9SLLXF-14.pdf				

1	48 of 69	SW/64.2	79.9 / 2.04	415 Legget Leaseholds Inc. 415 Legget Drive Ottawa ON M5H 3Z7	ECA
Approval No:	0147-6CKGJG			MOE District:	Ottawa
Approval Date:	2005-05-27			City:	
Status:	Approved			Longitude:	-75.91244
Record Type:	ECA			Latitude:	45.345406
Link Source:	IDS			Geometry X:	
SWP Area Name:	Mississippi Valley			Geometry Y:	
Approval Type:	ECA-INDUSTRIAL SEWAGE WORKS				
Project Type:	INDUSTRIAL SEWAGE WORKS				
Business Name:	415 Legget Leaseholds Inc.				
Address:	415 Legget Drive				
Full Address:					
Full PDF Link:	https://www.accessenvironment.ene.gov.on.ca/instruments/6180-6BSNYP-14.pdf				

1	49 of 69	SW/64.2	79.9 / 2.04	Sitel Teleservices Canada Inc. 415 Legget Dr Ottawa ON K2X 3R1	ECA
-------------------	----------	---------	-------------	--	-----

Map Key	Number of Records	Direction/ Distance (m)	Elev/Diff (m)	Site	DB
Approval No: 7800-6EWNZY Approval Date: 2005-08-03 Status: Approved Record Type: ECA Link Source: IDS SWP Area Name: Mississippi Valley Approval Type: ECA-AIR Project Type: AIR Business Name: Sitel Teleservices Canada Inc. Address: 415 Legget Dr Full Address: Full PDF Link: https://www.accessenvironment.ene.gov.on.ca/instruments/4078-6BZPFN-14.pdf				MOE District: Ottawa City: Longitude: -75.91244 Latitude: 45.345406 Geometry X: Geometry Y:	
1	50 of 69	SW/64.2	79.9 / 2.04	SCI Brockville Corp. 415 Legget Drive Ottawa ON	ECA
Approval No: 5768-5BJFS3 Approval Date: 2002-10-07 Status: Approved Record Type: ECA Link Source: IDS SWP Area Name: Mississippi Valley Approval Type: ECA-AIR Project Type: AIR Business Name: SCI Brockville Corp. Address: 415 Legget Drive Full Address: Full PDF Link: https://www.accessenvironment.ene.gov.on.ca/instruments/7078-57DT3W-14.pdf				MOE District: Ottawa City: Longitude: -75.91244 Latitude: 45.345406 Geometry X: Geometry Y:	
1	51 of 69	SW/64.2	79.9 / 2.04	CMC Electronics Inc. 415 Legget Drive Ottawa ON K2K 2B2	ECA
Approval No: 2172-5C4H2H Approval Date: 2003-02-19 Status: Approved Record Type: ECA Link Source: IDS SWP Area Name: Mississippi Valley Approval Type: ECA-AIR Project Type: AIR Business Name: CMC Electronics Inc. Address: 415 Legget Drive Full Address: Full PDF Link: https://www.accessenvironment.ene.gov.on.ca/instruments/5151-56TKUR-14.pdf				MOE District: Ottawa City: Longitude: -75.91244 Latitude: 45.345406 Geometry X: Geometry Y:	
1	52 of 69	SW/64.2	79.9 / 2.04	Semtech Corporation 415 Legget Drive Suite 200 Kanata ON K2K 3R1	GEN
Generator No: ON2875627 Status: Approval Years: 2016 Contam. Facility: No MHSW Facility: No SIC Code: 541380 SIC Description: TESTING LABORATORIES				PO Box No: Country: Canada Choice of Contact: CO_OFFICIAL Co Admin: Phone No Admin:	

Map Key	Number of Records	Direction/ Distance (m)	Elev/Diff (m)	Site	DB
<u>Detail(s)</u>					
Waste Class:		331			
Waste Class Desc:		WASTE COMPRESSED GASES			
Waste Class:		263			
Waste Class Desc:		ORGANIC LABORATORY CHEMICALS			
Waste Class:		148			
Waste Class Desc:		INORGANIC LABORATORY CHEMICALS			

<u>1</u>	53 of 69	SW/64.2	79.9 / 2.04	Esterline CMC Electronics 415 Leggett Drive Kanata ON K2K 1Z8	GEN
Generator No:	ON6773632			PO Box No:	
Status:				Country:	Canada
Approval Years:	2016			Choice of Contact:	CO_OFFICIAL
Contam. Facility:	No			Co Admin:	Dennis Burns
MHSW Facility:	No			Phone No Admin:	514-236-4778 Ext.
SIC Code:	335990				
SIC Description:	ALL OTHER ELECTRICAL EQUIPMENT AND COMPONENT MANUFACTURING				

<u>Detail(s)</u>					
Waste Class:		148			
Waste Class Desc:		INORGANIC LABORATORY CHEMICALS			
Waste Class:		263			
Waste Class Desc:		ORGANIC LABORATORY CHEMICALS			
Waste Class:		232			
Waste Class Desc:		POLYMERIC RESINS			
Waste Class:		331			
Waste Class Desc:		WASTE COMPRESSED GASES			
Waste Class:		252			
Waste Class Desc:		WASTE OILS & LUBRICANTS			
Waste Class:		145			
Waste Class Desc:		PAINT/PIGMENT/COATING RESIDUES			
Waste Class:		212			
Waste Class Desc:		ALIPHATIC SOLVENTS			
Waste Class:		122			
Waste Class Desc:		ALKALINE WASTES - OTHER METALS			
Waste Class:		112			
Waste Class Desc:		ACID WASTE - HEAVY METALS			

<u>1</u>	54 of 69	SW/64.2	79.9 / 2.04	Control Microsystems Inc. 415 Leggett Drive Kanata ON K2K 3R1	GEN
Generator No:	ON4444964			PO Box No:	
Status:				Country:	Canada
Approval Years:	2016			Choice of Contact:	CO_OFFICIAL
Contam. Facility:	No			Co Admin:	Ann McCurdy
MHSW Facility:	No			Phone No Admin:	613-591-1943 Ext.79318
SIC Code:	335990				

Map Key	Number of Records	Direction/ Distance (m)	Elev/Diff (m)	Site	DB
SIC Description:		ALL OTHER ELECTRICAL EQUIPMENT AND COMPONENT MANUFACTURING			
<u>Detail(s)</u>					
Waste Class:		263			
Waste Class Desc:		ORGANIC LABORATORY CHEMICALS			
Waste Class:		212			
Waste Class Desc:		ALIPHATIC SOLVENTS			
Waste Class:		148			
Waste Class Desc:		INORGANIC LABORATORY CHEMICALS			
Waste Class:		331			
Waste Class Desc:		WASTE COMPRESSED GASES			
Waste Class:		213			
Waste Class Desc:		PETROLEUM DISTILLATES			

<u>1</u>	55 of 69	SW/64.2	79.9 / 2.04	Esterline CMC Electronics 415 Leggett Drive Kanata ON K2K 1Z8	GEN
Generator No:	ON6773632			PO Box No:	
Status:				Country:	Canada
Approval Years:	2015			Choice of Contact:	CO_OFFICIAL
Contam. Facility:	No			Co Admin:	Dennis Burns
MHSW Facility:	No			Phone No Admin:	514-236-4778 Ext.
SIC Code:	335990				
SIC Description:		ALL OTHER ELECTRICAL EQUIPMENT AND COMPONENT MANUFACTURING			
<u>Detail(s)</u>					
Waste Class:		331			
Waste Class Desc:		WASTE COMPRESSED GASES			
Waste Class:		122			
Waste Class Desc:		ALKALINE WASTES - OTHER METALS			
Waste Class:		148			
Waste Class Desc:		INORGANIC LABORATORY CHEMICALS			
Waste Class:		232			
Waste Class Desc:		POLYMERIC RESINS			
Waste Class:		212			
Waste Class Desc:		ALIPHATIC SOLVENTS			
Waste Class:		252			
Waste Class Desc:		WASTE OILS & LUBRICANTS			
Waste Class:		263			
Waste Class Desc:		ORGANIC LABORATORY CHEMICALS			
Waste Class:		145			
Waste Class Desc:		PAINT/PIGMENT/COATING RESIDUES			
Waste Class:		112			
Waste Class Desc:		ACID WASTE - HEAVY METALS			

<u>1</u>	56 of 69	SW/64.2	79.9 / 2.04	415 Legget Kanata Inc. 415 Legget Drive	GEN
----------	----------	---------	-------------	--	-----

Map Key	Number of Records	Direction/ Distance (m)	Elev/Diff (m)	Site	DB
Kanata ON K2K 3R1					
Generator No:	ON9095516			PO Box No:	
Status:				Country:	Canada
Approval Years:	2015			Choice of Contact:	CO_OFFICIAL
Contam. Facility:	No			Co Admin:	Degenhardt Borgen
MHSW Facility:	No			Phone No Admin:	613-218-8003 Ext.
SIC Code:	531310				
SIC Description:	REAL ESTATE PROPERTY MANAGERS				
Detail(s)					
Waste Class:	145				
Waste Class Desc:	PAINT/PIGMENT/COATING RESIDUES				
Waste Class:	252				
Waste Class Desc:	WASTE OILS & LUBRICANTS				
Waste Class:	122				
Waste Class Desc:	ALKALINE WASTES - OTHER METALS				
Waste Class:	331				
Waste Class Desc:	WASTE COMPRESSED GASES				
<u>1</u>	57 of 69	SW/64.2	79.9 / 2.04	415 Legget Kanata Inc. 415 Legget Drive Kanata ON K2K 3R1	GEN
Generator No:	ON9095516			PO Box No:	
Status:				Country:	Canada
Approval Years:	2016			Choice of Contact:	CO_OFFICIAL
Contam. Facility:	No			Co Admin:	Degenhardt Borgen
MHSW Facility:	No			Phone No Admin:	613-218-8003 Ext.
SIC Code:	531310				
SIC Description:	REAL ESTATE PROPERTY MANAGERS				
Detail(s)					
Waste Class:	145				
Waste Class Desc:	PAINT/PIGMENT/COATING RESIDUES				
Waste Class:	331				
Waste Class Desc:	WASTE COMPRESSED GASES				
Waste Class:	252				
Waste Class Desc:	WASTE OILS & LUBRICANTS				
Waste Class:	122				
Waste Class Desc:	ALKALINE WASTES - OTHER METALS				
<u>1</u>	58 of 69	SW/64.2	79.9 / 2.04	Control Microsystems Inc. 415 Legget Drive Kanata ON K2K 3R1	GEN
Generator No:	ON4444964			PO Box No:	
Status:				Country:	Canada
Approval Years:	2015			Choice of Contact:	CO_OFFICIAL
Contam. Facility:	No			Co Admin:	Ann McCurdy
MHSW Facility:	No			Phone No Admin:	613-591-1943 Ext.79318
SIC Code:	335990				
SIC Description:	ALL OTHER ELECTRICAL EQUIPMENT AND COMPONENT MANUFACTURING				

Map Key	Number of Records	Direction/ Distance (m)	Elev/Diff (m)	Site	DB
---------	-------------------	----------------------------	------------------	------	----

Detail(s)

Waste Class: 148
Waste Class Desc: INORGANIC LABORATORY CHEMICALS

Waste Class: 263
Waste Class Desc: ORGANIC LABORATORY CHEMICALS

Waste Class: 331
Waste Class Desc: WASTE COMPRESSED GASES

Waste Class: 213
Waste Class Desc: PETROLEUM DISTILLATES

Waste Class: 212
Waste Class Desc: ALIPHATIC SOLVENTS

<u>1</u>	59 of 69	SW/64.2	79.9 / 2.04	Esterline CMC Electronics 415 Leggett Drive Kanata ON K2K 1Z8	GEN
----------	----------	---------	-------------	---	-----

Generator No:	ON6773632	PO Box No:	
Status:		Country:	Canada
Approval Years:	2014	Choice of Contact:	CO_OFFICIAL
Contam. Facility:	No	Co Admin:	Dennis Burns
MHSW Facility:	No	Phone No Admin:	514-236-4778 Ext.
SIC Code:	335990		
SIC Description:	ALL OTHER ELECTRICAL EQUIPMENT AND COMPONENT MANUFACTURING		

Detail(s)

Waste Class: 148
Waste Class Desc: INORGANIC LABORATORY CHEMICALS

Waste Class: 263
Waste Class Desc: ORGANIC LABORATORY CHEMICALS

Waste Class: 331
Waste Class Desc: WASTE COMPRESSED GASES

Waste Class: 112
Waste Class Desc: ACID WASTE - HEAVY METALS

Waste Class: 145
Waste Class Desc: PAINT/PIGMENT/COATING RESIDUES

Waste Class: 252
Waste Class Desc: WASTE OILS & LUBRICANTS

Waste Class: 232
Waste Class Desc: POLYMERIC RESINS

Waste Class: 212
Waste Class Desc: ALIPHATIC SOLVENTS

Waste Class: 122
Waste Class Desc: ALKALINE WASTES - OTHER METALS

<u>1</u>	60 of 69	SW/64.2	79.9 / 2.04	Control Microsystems Inc. 415 Leggett Drive Kanata ON K2K 3R1	GEN
----------	----------	---------	-------------	---	-----

Map Key	Number of Records	Direction/ Distance (m)	Elev/Diff (m)	Site	DB
Generator No: ON4444964 Status: Approval Years: 2014 Contam. Facility: No MHSW Facility: No SIC Code: 335990 SIC Description: ALL OTHER ELECTRICAL EQUIPMENT AND COMPONENT MANUFACTURING PO Box No: Country: Canada Choice of Contact: CO_OFFICIAL Co Admin: Ann McCurdy Phone No Admin: 613-591-1943 Ext.79318					
Detail(s)					
Waste Class: 213 Waste Class Desc: PETROLEUM DISTILLATES					
Waste Class: 263 Waste Class Desc: ORGANIC LABORATORY CHEMICALS					
Waste Class: 148 Waste Class Desc: INORGANIC LABORATORY CHEMICALS					
Waste Class: 331 Waste Class Desc: WASTE COMPRESSED GASES					
Waste Class: 212 Waste Class Desc: ALIPHATIC SOLVENTS					
<u>1</u>	61 of 69	SW/64.2	79.9 / 2.04	415 Legget Kanata Inc. 415 Legget Drive Kanata ON K2K 3R1	GEN
Generator No: ON9095516 Status: Approval Years: 2014 Contam. Facility: No MHSW Facility: No SIC Code: 531310 SIC Description: REAL ESTATE PROPERTY MANAGERS PO Box No: Country: Canada Choice of Contact: CO_OFFICIAL Co Admin: Degenhardt Borgen Phone No Admin: 613-218-8003 Ext.					
Detail(s)					
Waste Class: 122 Waste Class Desc: ALKALINE WASTES - OTHER METALS					
Waste Class: 145 Waste Class Desc: PAINT/PIGMENT/COATING RESIDUES					
Waste Class: 252 Waste Class Desc: WASTE OILS & LUBRICANTS					
Waste Class: 331 Waste Class Desc: WASTE COMPRESSED GASES					
<u>1</u>	62 of 69	SW/64.2	79.9 / 2.04	Schneider Electric Systems Canada Inc. SCADA and Telemetry 415 Legget Drive Kanata ON K2K 3R1	GEN
Generator No: ON4444964 Status: Registered Approval Years: As of Dec 2018 Contam. Facility: MHSW Facility: SIC Code: PO Box No: Country: Canada Choice of Contact: Co Admin: Phone No Admin:					

Map Key	Number of Records	Direction/ Distance (m)	Elev/Diff (m)	Site	DB
SIC Description:					
<u>Detail(s)</u>					
Waste Class:		148 C			
Waste Class Desc:		Misc. wastes and inorganic chemicals			
Waste Class:		212 I			
Waste Class Desc:		Aliphatic solvents and residues			
Waste Class:		212 L			
Waste Class Desc:		Aliphatic solvents and residues			
Waste Class:		213 I			
Waste Class Desc:		Petroleum distillates			
Waste Class:		263 B			
Waste Class Desc:		Misc. waste organic chemicals			
Waste Class:		331 I			
Waste Class Desc:		Waste compressed gases including cylinders			
<u>1</u>	63 of 69	SW/64.2	79.9 / 2.04	Semtech Corporation SIPG 415 Legget Drive Suite 200 Kanata ON K2K 3R1	GEN
Generator No:	ON2875627			PO Box No:	
Status:	Registered			Country:	Canada
Approval Years:	As of Dec 2018			Choice of Contact:	
Contam. Facility:				Co Admin:	
MHSW Facility:				Phone No Admin:	
SIC Code:					
SIC Description:					
<u>Detail(s)</u>					
Waste Class:		148 T			
Waste Class Desc:		Misc. wastes and inorganic chemicals			
Waste Class:		263 I			
Waste Class Desc:		Misc. waste organic chemicals			
Waste Class:		331 I			
Waste Class Desc:		Waste compressed gases including cylinders			
<u>1</u>	64 of 69	SW/64.2	79.9 / 2.04	Schneider Electric Systems Canada Inc. Systemes Electriques Schneider Canada Inc. 415 LEGGET DR KANATA ON K2K 3R1	EASR
Approval No:	R-010-9110848101			SWP Area Name:	Mississippi Valley
Status:	REGISTERED			MOE District:	Ottawa
Date:	2019-01-10			Municipality:	KANATA
Record Type:	EASR			Latitude:	45.34472222
Link Source:	MOFA			Longitude:	-75.91277778
Project Type:	Air Emissions			Geometry X:	
Full Address:				Geometry Y:	
Approval Type:	EASR-Air Emissions				
Full PDF Link:	http://www.accessenvironment.ene.gov.on.ca/AEWeb/ae/ViewDocument.action?documentRefID=2116713				

Map Key	Number of Records	Direction/ Distance (m)	Elev/Diff (m)	Site	DB
<u>1</u>	65 of 69	SW/64.2	79.9 / 2.04	Schneider Electric Systems Canada Inc. SCADA and Telemetry 415 Legget Drive Kanata ON K2K 3R1	GEN
Generator No:	ON4444964			PO Box No:	
Status:	Registered			Country:	Canada
Approval Years:	As of Jul 2020			Choice of Contact:	
Contam. Facility:				Co Admin:	
MHSW Facility:				Phone No Admin:	
SIC Code:					
SIC Description:					
<u>Detail(s)</u>					
Waste Class:	212 L				
Waste Class Desc:	Aliphatic solvents and residues				
Waste Class:	331 I				
Waste Class Desc:	Waste compressed gases including cylinders				
Waste Class:	213 I				
Waste Class Desc:	Petroleum distillates				
Waste Class:	148 C				
Waste Class Desc:	Misc. wastes and inorganic chemicals				
Waste Class:	212 I				
Waste Class Desc:	Aliphatic solvents and residues				
Waste Class:	263 B				
Waste Class Desc:	Misc. waste organic chemicals				
<u>1</u>	66 of 69	SW/64.2	79.9 / 2.04	Semtech Corporation SIPG 415 Legget Drive Suite 200 Kanata ON K2K 3R1	GEN
Generator No:	ON2875627			PO Box No:	
Status:	Registered			Country:	Canada
Approval Years:	As of Jul 2019			Choice of Contact:	
Contam. Facility:				Co Admin:	
MHSW Facility:				Phone No Admin:	
SIC Code:					
SIC Description:					
<u>Detail(s)</u>					
Waste Class:	263 I				
Waste Class Desc:	Misc. waste organic chemicals				
Waste Class:	148 T				
Waste Class Desc:	Misc. wastes and inorganic chemicals				
Waste Class:	331 I				
Waste Class Desc:	Waste compressed gases including cylinders				
<u>1</u>	67 of 69	SW/64.2	79.9 / 2.04	415 Legget Kanata inc. 415 Legget Drive Kanata ON K2K 3R1	GEN
Generator No:	ON9640093			PO Box No:	
Status:	Registered			Country:	Canada

Map Key	Number of Records	Direction/ Distance (m)	Elev/Diff (m)	Site	DB
Approval Years: Contam. Facility: MHSW Facility: SIC Code: SIC Description:	As of Jul 2020			Choice of Contact: Co Admin: Phone No Admin:	
<u>Detail(s)</u>					
Waste Class: Waste Class Desc:	212 L Aliphatic solvents and residues				
<u>1</u>	68 of 69	SW/64.2	79.9 / 2.04	415 Legget Kanata inc. 415 Legget Drive Kanata ON K2K 3R1	GEN
Generator No: Status: Approval Years: Contam. Facility: MHSW Facility: SIC Code: SIC Description:	ON9640093 Registered As of Apr 2021			PO Box No: Country: Choice of Contact: Co Admin: Phone No Admin:	Canada
<u>Detail(s)</u>					
Waste Class: Waste Class Desc:	212 L Aliphatic solvents and residues				
<u>1</u>	69 of 69	SW/64.2	79.9 / 2.04	Schneider Electric Systems Canada Inc. SCADA and Telemetry 415 Legget Drive Kanata ON K2K 3R1	GEN
Generator No: Status: Approval Years: Contam. Facility: MHSW Facility: SIC Code: SIC Description:	ON4444964 Registered As of Jan 2021			PO Box No: Country: Choice of Contact: Co Admin: Phone No Admin:	Canada
<u>Detail(s)</u>					
Waste Class: Waste Class Desc:	263 B Misc. waste organic chemicals				
Waste Class: Waste Class Desc:	213 I Petroleum distillates				
Waste Class: Waste Class Desc:	331 I Waste compressed gases including cylinders				
Waste Class: Waste Class Desc:	212 I Aliphatic solvents and residues				
Waste Class: Waste Class Desc:	148 C Misc. wastes and inorganic chemicals				
Waste Class: Waste Class Desc:	212 L Aliphatic solvents and residues				

Map Key	Number of Records	Direction/ Distance (m)	Elev/Diff (m)	Site	DB
2	1 of 2	SE/53.4	78.9 / 1.00	411 Legget Dr Kanata ON K2K 3C9	EHS
Order No:	20200513070			Nearest Intersection:	
Status:	C			Municipality:	
Report Type:	Custom Report			Client Prov/State:	ON
Report Date:	19-MAY-20			Search Radius (km):	.15
Date Received:	13-MAY-20			X:	-75.91114757
Previous Site Name:				Y:	45.34440111
Lot/Building Size:					
Additional Info Ordered:	Fire Insur. Maps and/or Site Plans				

2	2 of 2	SE/53.4	78.9 / 1.00	411 Legget Dr Kanata ON K2K 3C9	EHS
Order No:	20200513070			Nearest Intersection:	
Status:	C			Municipality:	
Report Type:	Custom Report			Client Prov/State:	ON
Report Date:	19-MAY-20			Search Radius (km):	.15
Date Received:	13-MAY-20			X:	-75.91114757
Previous Site Name:				Y:	45.34440111
Lot/Building Size:					
Additional Info Ordered:	Fire Insur. Maps and/or Site Plans				

3	1 of 1	WSW/56.8	78.9 / 1.00	lot 24 con 3 ON	WWIS
Well ID:	1517731			Data Entry Status:	
Construction Date:				Data Src:	1
Primary Water Use:	Domestic			Date Received:	3/3/1982
Sec. Water Use:	0			Selected Flag:	True
Final Well Status:	Water Supply			Abandonment Rec:	
Water Type:				Contractor:	1558
Casing Material:				Form Version:	1
Audit No:				Owner:	
Tag:				Street Name:	
Construction Method:				County:	OTTAWA
Elevation (m):				Municipality:	MARCH TOWNSHIP
Elevation Reliability:				Site Info:	
Depth to Bedrock:				Lot:	024
Well Depth:				Concession:	03
Overburden/Bedrock:				Concession Name:	CON
Pump Rate:				Easting NAD83:	
Static Water Level:				Northing NAD83:	
Flowing (Y/N):				Zone:	
Flow Rate:				UTM Reliability:	
Clear/Cloudy:					

PDF URL (Map): https://d2khazk8e83rdv.cloudfront.net/moe_mapping/downloads/2Water/Wells_pdfs/151\1517731.pdf

Additional Detail(s) (Map)

Well Completed Date: 1981/09/21
Year Completed: 1981
Depth (m): 29.8704
Latitude: 45.345345618833
Longitude: -75.9135826613076
Path: 151\1517731.pdf

Bore Hole Information

Map Key	Number of Records	Direction/ Distance (m)	Elev/Diff (m)	Site	DB
Bore Hole ID:	10039603			Elevation:	75.880958
DP2BR:	49.00			Elevrc:	
Spatial Status:				Zone:	18
Code OB:	r			East83:	428429.60
Code OB Desc:	Bedrock			North83:	5021721.00
Open Hole:				Org CS:	
Cluster Kind:				UTMRC:	4
Date Completed:	21-Sep-1981 00:00:00			UTMRC Desc:	margin of error : 30 m - 100 m
Remarks:				Location Method:	p4
Elevrc Desc:					
Location Source Date:					
Improvement Location Source:					
Improvement Location Method:					
Source Revision Comment:					
Supplier Comment:					

Overburden and Bedrock

Materials Interval

Formation ID: 931036146
Layer: 2
Color: 2
General Color: GREY
Mat1: 05
Most Common Material: CLAY
Mat2:
Mat2 Desc:
Mat3:
Mat3 Desc:
Formation Top Depth: 15.0
Formation End Depth: 45.0
Formation End Depth UOM: ft

Overburden and Bedrock

Materials Interval

Formation ID: 931036145
Layer: 1
Color: 6
General Color: BROWN
Mat1: 05
Most Common Material: CLAY
Mat2:
Mat2 Desc:
Mat3:
Mat3 Desc:
Formation Top Depth: 0.0
Formation End Depth: 15.0
Formation End Depth UOM: ft

Overburden and Bedrock

Materials Interval

Formation ID: 931036148
Layer: 4
Color: 2
General Color: GREY
Mat1: 15
Most Common Material: LIMESTONE
Mat2: 78
Mat2 Desc: MEDIUM-GRAINED
Mat3:
Mat3 Desc:

Map Key	Number of Records	Direction/ Distance (m)	Elev/Diff (m)	Site	DB
Formation Top Depth:		49.0			
Formation End Depth:		98.0			
Formation End Depth UOM:		ft			
<u>Overburden and Bedrock Materials Interval</u>					
Formation ID:		931036147			
Layer:		3			
Color:		2			
General Color:		GREY			
Mat1:		28			
Most Common Material:		SAND			
Mat2:		11			
Mat2 Desc:		GRAVEL			
Mat3:					
Mat3 Desc:					
Formation Top Depth:		45.0			
Formation End Depth:		49.0			
Formation End Depth UOM:		ft			
<u>Method of Construction & Well Use</u>					
Method Construction ID:		961517731			
Method Construction Code:		5			
Method Construction:		Air Percussion			
Other Method Construction:					
<u>Pipe Information</u>					
Pipe ID:		10588173			
Casing No:		1			
Comment:					
Alt Name:					
<u>Construction Record - Casing</u>					
Casing ID:		930069222			
Layer:		1			
Material:		1			
Open Hole or Material:		STEEL			
Depth From:					
Depth To:		52			
Casing Diameter:		6			
Casing Diameter UOM:		inch			
Casing Depth UOM:		ft			
<u>Construction Record - Casing</u>					
Casing ID:		930069223			
Layer:		2			
Material:		4			
Open Hole or Material:		OPEN HOLE			
Depth From:					
Depth To:		98			
Casing Diameter:		6			
Casing Diameter UOM:		inch			
Casing Depth UOM:		ft			
<u>Results of Well Yield Testing</u>					

Map Key	Number of Records	Direction/ Distance (m)	Elev/Diff (m)	Site	DB
Pump Test ID:		991517731			
Pump Set At:					
Static Level:		10.0			
Final Level After Pumping:		60.0			
Recommended Pump Depth:		90.0			
Pumping Rate:		5.0			
Flowing Rate:					
Recommended Pump Rate:		5.0			
Levels UOM:		ft			
Rate UOM:		GPM			
Water State After Test Code:		1			
Water State After Test:		CLEAR			
Pumping Test Method:		1			
Pumping Duration HR:		1			
Pumping Duration MIN:		0			
Flowing:		No			
<u>Draw Down & Recovery</u>					
Pump Test Detail ID:		934102943			
Test Type:		Draw Down			
Test Duration:		15			
Test Level:		60.0			
Test Level UOM:		ft			
<u>Draw Down & Recovery</u>					
Pump Test Detail ID:		934895674			
Test Type:		Draw Down			
Test Duration:		60			
Test Level:		60.0			
Test Level UOM:		ft			
<u>Draw Down & Recovery</u>					
Pump Test Detail ID:		934646399			
Test Type:		Draw Down			
Test Duration:		45			
Test Level:		60.0			
Test Level UOM:		ft			
<u>Draw Down & Recovery</u>					
Pump Test Detail ID:		934376563			
Test Type:		Draw Down			
Test Duration:		30			
Test Level:		60.0			
Test Level UOM:		ft			
<u>Water Details</u>					
Water ID:		933474261			
Layer:		1			
Kind Code:		1			
Kind:		FRESH			
Water Found Depth:		97.0			
Water Found Depth UOM:		ft			

Map Key	Number of Records	Direction/ Distance (m)	Elev/Diff (m)	Site	DB
Order No:	21032300864			Nearest Intersection:	
Status:	C			Municipality:	
Report Type:	Standard Report			Client Prov/State:	ON
Report Date:	26-MAR-21			Search Radius (km):	.25
Date Received:	23-MAR-21			X:	-75.9134573
Previous Site Name:				Y:	45.3448482
Lot/Building Size:					
Additional Info Ordered:	Fire Insur. Maps and/or Site Plans; Title Searches; Topographic Maps; City Directory; Aerial Photos				

<u>5</u>	1 of 32	SE/72.7	78.9 / 1.00	DRAGONWAVE INC. 411 LEGGETT DRIVE, 6TH FLOOR KANATA ON K1V 1G2	GEN
Generator No:	ON2589100			PO Box No:	
Status:				Country:	
Approval Years:	00,01			Choice of Contact:	
Contam. Facility:				Co Admin:	
MHSW Facility:				Phone No Admin:	
SIC Code:	3399				
SIC Description:	OTHER ELECT. PROD.				
<u>Detail(s)</u>					
Waste Class:	251				
Waste Class Desc:	OIL SKIMMINGS & SLUDGES				
Waste Class:	112				
Waste Class Desc:	ACID WASTE - HEAVY METALS				
Waste Class:	146				
Waste Class Desc:	OTHER SPECIFIED INORGANICS				
Waste Class:	212				
Waste Class Desc:	ALIPHATIC SOLVENTS				
Waste Class:	232				
Waste Class Desc:	POLYMERIC RESINS				

<u>5</u>	2 of 32	SE/72.7	78.9 / 1.00	DRAGONWAVE INC. 411 LEGGETT DRIVE, 6TH FLOOR KANATA ON K2K 3C9	GEN
Generator No:	ON2589100			PO Box No:	
Status:				Country:	
Approval Years:	02,03,04,05,06,07,08			Choice of Contact:	
Contam. Facility:				Co Admin:	
MHSW Facility:				Phone No Admin:	
SIC Code:					
SIC Description:					
<u>Detail(s)</u>					
Waste Class:	121				
Waste Class Desc:	ALKALINE WASTES - HEAVY METALS				
Waste Class:	251				
Waste Class Desc:	OIL SKIMMINGS & SLUDGES				
Waste Class:	252				
Waste Class Desc:	WASTE OILS & LUBRICANTS				

Map Key	Number of Records	Direction/ Distance (m)	Elev/Diff (m)	Site	DB
Waste Class:		112			
Waste Class Desc:		ACID WASTE - HEAVY METALS			
Waste Class:		146			
Waste Class Desc:		OTHER SPECIFIED INORGANICS			
Waste Class:		211			
Waste Class Desc:		AROMATIC SOLVENTS			
Waste Class:		212			
Waste Class Desc:		ALIPHATIC SOLVENTS			
Waste Class:		232			
Waste Class Desc:		POLYMERIC RESINS			

<u>5</u>	3 of 32	SE/72.7	78.9 / 1.00	City of Ottawa 411 Legget Dr. Kanata ON	GEN
Generator No:	ON6163623			PO Box No:	
Status:				Country:	
Approval Years:	2013			Choice of Contact:	
Contam. Facility:				Co Admin:	
MHSW Facility:				Phone No Admin:	
SIC Code:	913150				
SIC Description:					

Detail(s)

Waste Class:	331				
Waste Class Desc:	WASTE COMPRESSED GASES				
Waste Class:	145				
Waste Class Desc:	PAINT/PIGMENT/COATING RESIDUES				
Waste Class:	242				
Waste Class Desc:	HALOGENATED PESTICIDES				
Waste Class:	212				
Waste Class Desc:	ALIPHATIC SOLVENTS				
Waste Class:	121				
Waste Class Desc:	ALKALINE WASTES - HEAVY METALS				
Waste Class:	263				
Waste Class Desc:	ORGANIC LABORATORY CHEMICALS				
Waste Class:	312				
Waste Class Desc:	PATHOLOGICAL WASTES				
Waste Class:	261				
Waste Class Desc:	PHARMACEUTICALS				
Waste Class:	112				
Waste Class Desc:	ACID WASTE - HEAVY METALS				
Waste Class:	148				
Waste Class Desc:	INORGANIC LABORATORY CHEMICALS				
Waste Class:	146				
Waste Class Desc:	OTHER SPECIFIED INORGANICS				
Waste Class:	221				
Waste Class Desc:	LIGHT FUELS				

Map Key	Number of Records	Direction/ Distance (m)	Elev/Diff (m)	Site	DB
Waste Class:		252			
Waste Class Desc:		WASTE OILS & LUBRICANTS			
<u>5</u>	4 of 32	SE/72.7	78.9 / 1.00	Kanata Research Park Corporation 411 Legget Drive Ottawa ON	CA
Certificate #:		0567-5HUSBZ			
Application Year:		2003			
Issue Date:		1/18/2003			
Approval Type:		Air			
Status:		Approved			
Application Type:					
Client Name:					
Client Address:					
Client City:					
Client Postal Code:					
Project Description:					
Contaminants:					
Emission Control:					
<u>5</u>	5 of 32	SE/72.7	78.9 / 1.00	Gallium Visual Systems Inc. 411 Legget Dr Suite 400 Kanata ON K2K 3C9	SCT
Established:		01-AUG-92			
Plant Size (ft²):					
Employment:					
--Details--					
Description:		Software Publishers			
SIC/NAICS Code:		511210			
Description:		Software Publishers			
SIC/NAICS Code:		511210			
<u>5</u>	6 of 32	SE/72.7	78.9 / 1.00	411 Legget Drive Ottawa ON	EHS
Order No:		20110303043		Nearest Intersection:	
Status:		C		Municipality:	
Report Type:		Standard Report		Client Prov/State: ON	
Report Date:		3/14/2011		Search Radius (km): 0.25	
Date Received:		3/3/2011 4:21:48 PM		X: -75.911464	
Previous Site Name:				Y: 45.344177	
Lot/Building Size:					
Additional Info Ordered:					
<u>5</u>	7 of 32	SE/72.7	78.9 / 1.00	DRAGONWAVE INC. 411 LEGGET DRIVE, 6TH FLOOR KANATA ON K2K 3C9	GEN
Generator No:		ON2589100		PO Box No:	
Status:				Country:	
Approval Years:		2009		Choice of Contact:	
Contam. Facility:					
MHSW Facility:					
SIC Code:		334290		Co Admin:	
		Phone No Admin:			

Map Key	Number of Records	Direction/ Distance (m)	Elev/Diff (m)	Site	DB
SIC Description:		Other Communications Equipment Manufacturing			
<u>Detail(s)</u>					
Waste Class:		112			
Waste Class Desc:		ACID WASTE - HEAVY METALS			
Waste Class:		121			
Waste Class Desc:		ALKALINE WASTES - HEAVY METALS			
Waste Class:		146			
Waste Class Desc:		OTHER SPECIFIED INORGANICS			
Waste Class:		211			
Waste Class Desc:		AROMATIC SOLVENTS			
Waste Class:		212			
Waste Class Desc:		ALIPHATIC SOLVENTS			
Waste Class:		232			
Waste Class Desc:		POLYMERIC RESINS			

<u>5</u>	8 of 32	SE/72.7	78.9 / 1.00	City of Ottawa 411 Legget Dr. Kanata ON K2K 3C9	GEN
Generator No:	ON6163623			PO Box No:	
Status:				Country:	
Approval Years:	2009			Choice of Contact:	
Contam. Facility:				Co Admin:	
MHSW Facility:				Phone No Admin:	
SIC Code:	913150				
SIC Description:	Municipal Regulatory Services				

<u>Detail(s)</u>					
Waste Class:		145			
Waste Class Desc:		PAINT/PIGMENT/COATING RESIDUES			
Waste Class:		148			
Waste Class Desc:		INORGANIC LABORATORY CHEMICALS			
Waste Class:		212			
Waste Class Desc:		ALIPHATIC SOLVENTS			
Waste Class:		221			
Waste Class Desc:		LIGHT FUELS			
Waste Class:		242			
Waste Class Desc:		HALOGENATED PESTICIDES			
Waste Class:		252			
Waste Class Desc:		WASTE OILS & LUBRICANTS			
Waste Class:		261			
Waste Class Desc:		PHARMACEUTICALS			
Waste Class:		263			
Waste Class Desc:		ORGANIC LABORATORY CHEMICALS			
Waste Class:		312			
Waste Class Desc:		PATHOLOGICAL WASTES			

Map Key	Number of Records	Direction/ Distance (m)	Elev/Diff (m)	Site	DB
Waste Class:		331			
Waste Class Desc:		WASTE COMPRESSED GASES			
<u>5</u>	9 of 32	SE/72.7	78.9 / 1.00	City of Ottawa 411 Legget Dr. Kanata ON K2K 3C9	GEN
Generator No:	ON6163623			PO Box No:	
Status:				Country:	
Approval Years:	2010			Choice of Contact:	
Contam. Facility:				Co Admin:	
MHSW Facility:				Phone No Admin:	
SIC Code:	913150				
SIC Description:	Municipal Regulatory Services				
<u>Detail(s)</u>					
Waste Class:		312			
Waste Class Desc:		PATHOLOGICAL WASTES			
Waste Class:		148			
Waste Class Desc:		INORGANIC LABORATORY CHEMICALS			
Waste Class:		261			
Waste Class Desc:		PHARMACEUTICALS			
Waste Class:		331			
Waste Class Desc:		WASTE COMPRESSED GASES			
Waste Class:		145			
Waste Class Desc:		PAINT/PIGMENT/COATING RESIDUES			
Waste Class:		252			
Waste Class Desc:		WASTE OILS & LUBRICANTS			
Waste Class:		221			
Waste Class Desc:		LIGHT FUELS			
Waste Class:		242			
Waste Class Desc:		HALOGENATED PESTICIDES			
Waste Class:		212			
Waste Class Desc:		ALIPHATIC SOLVENTS			
Waste Class:		263			
Waste Class Desc:		ORGANIC LABORATORY CHEMICALS			
<u>5</u>	10 of 32	SE/72.7	78.9 / 1.00	DRAGONWAVE INC. 411 LEGGET DRIVE, 6TH FLOOR KANATA ON K2K 3C9	GEN
Generator No:	ON2589100			PO Box No:	
Status:				Country:	
Approval Years:	2010			Choice of Contact:	
Contam. Facility:				Co Admin:	
MHSW Facility:				Phone No Admin:	
SIC Code:	334290				
SIC Description:	Other Communications Equipment Manufacturing				
<u>Detail(s)</u>					
Waste Class:		112			
Waste Class Desc:		ACID WASTE - HEAVY METALS			

Map Key	Number of Records	Direction/ Distance (m)	Elev/Diff (m)	Site	DB
Waste Class:		232			
Waste Class Desc:		POLYMERIC RESINS			
Waste Class:		121			
Waste Class Desc:		ALKALINE WASTES - HEAVY METALS			
Waste Class:		211			
Waste Class Desc:		AROMATIC SOLVENTS			
Waste Class:		212			
Waste Class Desc:		ALIPHATIC SOLVENTS			
Waste Class:		146			
Waste Class Desc:		OTHER SPECIFIED INORGANICS			
<u>5</u>	11 of 32	SE/72.7	78.9 / 1.00	City of Ottawa 411 Legget Dr. Kanata ON K2K 3C9	GEN
Generator No:	ON6163623			PO Box No:	
Status:				Country:	
Approval Years:	2011			Choice of Contact:	
Contam. Facility:				Co Admin:	
MHSW Facility:				Phone No Admin:	
SIC Code:	913150				
SIC Description:	Municipal Regulatory Services				
<u>Detail(s)</u>					
Waste Class:		252			
Waste Class Desc:		WASTE OILS & LUBRICANTS			
Waste Class:		221			
Waste Class Desc:		LIGHT FUELS			
Waste Class:		242			
Waste Class Desc:		HALOGENATED PESTICIDES			
Waste Class:		212			
Waste Class Desc:		ALIPHATIC SOLVENTS			
Waste Class:		312			
Waste Class Desc:		PATHOLOGICAL WASTES			
Waste Class:		331			
Waste Class Desc:		WASTE COMPRESSED GASES			
Waste Class:		145			
Waste Class Desc:		PAINT/PIGMENT/COATING RESIDUES			
Waste Class:		148			
Waste Class Desc:		INORGANIC LABORATORY CHEMICALS			
Waste Class:		261			
Waste Class Desc:		PHARMACEUTICALS			
Waste Class:		263			
Waste Class Desc:		ORGANIC LABORATORY CHEMICALS			
<u>5</u>	12 of 32	SE/72.7	78.9 / 1.00	DRAGONWAVE INC. 411 LEGGET DRIVE, 6TH FLOOR KANATA ON K2K 3C9	GEN

Map Key	Number of Records	Direction/ Distance (m)	Elev/Diff (m)	Site	DB
Generator No:	ON2589100			PO Box No:	
Status:				Country:	
Approval Years:	2011			Choice of Contact:	
Contam. Facility:				Co Admin:	
MHSW Facility:				Phone No Admin:	
SIC Code:	334290				
SIC Description:	Other Communications Equipment Manufacturing				
<u>Detail(s)</u>					
Waste Class:	146				
Waste Class Desc:	OTHER SPECIFIED INORGANICS				
Waste Class:	112				
Waste Class Desc:	ACID WASTE - HEAVY METALS				
Waste Class:	211				
Waste Class Desc:	AROMATIC SOLVENTS				
Waste Class:	232				
Waste Class Desc:	POLYMERIC RESINS				
Waste Class:	212				
Waste Class Desc:	ALIPHATIC SOLVENTS				
Waste Class:	121				
Waste Class Desc:	ALKALINE WASTES - HEAVY METALS				

5	13 of 32	SE/72.7	78.9 / 1.00	City of Ottawa 411 Legget Dr. Kanata ON K2K 3C9	GEN
-------------------	----------	----------------	--------------------	--	------------

Generator No:	ON6163623			PO Box No:	
Status:				Country:	
Approval Years:	2012			Choice of Contact:	
Contam. Facility:				Co Admin:	
MHSW Facility:				Phone No Admin:	
SIC Code:	913150				
SIC Description:	Municipal Regulatory Services				

Detail(s)

Waste Class:	252				
Waste Class Desc:	WASTE OILS & LUBRICANTS				
Waste Class:	242				
Waste Class Desc:	HALOGENATED PESTICIDES				
Waste Class:	145				
Waste Class Desc:	PAINT/PIGMENT/COATING RESIDUES				
Waste Class:	212				
Waste Class Desc:	ALIPHATIC SOLVENTS				
Waste Class:	221				
Waste Class Desc:	LIGHT FUELS				
Waste Class:	263				
Waste Class Desc:	ORGANIC LABORATORY CHEMICALS				
Waste Class:	148				
Waste Class Desc:	INORGANIC LABORATORY CHEMICALS				

Map Key	Number of Records	Direction/ Distance (m)	Elev/Diff (m)	Site	DB
Waste Class:		261			
Waste Class Desc:		PHARMACEUTICALS			
Waste Class:		331			
Waste Class Desc:		WASTE COMPRESSED GASES			
Waste Class:		312			
Waste Class Desc:		PATHOLOGICAL WASTES			

<u>5</u>	14 of 32	SE/72.7	78.9 / 1.00	DRAGONWAVE INC. 411 LEGGET DRIVE, 6TH FLOOR KANATA ON K2K 3C9	GEN
Generator No:	ON2589100			PO Box No:	
Status:				Country:	
Approval Years:	2012			Choice of Contact:	
Contam. Facility:				Co Admin:	
MHSW Facility:				Phone No Admin:	
SIC Code:	334290				
SIC Description:	Other Communications Equipment Manufacturing				

Detail(s)

Waste Class:	232				
Waste Class Desc:	POLYMERIC RESINS				
Waste Class:	112				
Waste Class Desc:	ACID WASTE - HEAVY METALS				
Waste Class:	146				
Waste Class Desc:	OTHER SPECIFIED INORGANICS				
Waste Class:	121				
Waste Class Desc:	ALKALINE WASTES - HEAVY METALS				
Waste Class:	211				
Waste Class Desc:	AROMATIC SOLVENTS				
Waste Class:	212				
Waste Class Desc:	ALIPHATIC SOLVENTS				

<u>5</u>	15 of 32	SE/72.7	78.9 / 1.00	DRAGONWAVE INC. 411 Legget Drive Suite 600 Kanata ON	GEN
Generator No:	ON2589100			PO Box No:	
Status:				Country:	
Approval Years:	2013			Choice of Contact:	
Contam. Facility:				Co Admin:	
MHSW Facility:				Phone No Admin:	
SIC Code:	334290				
SIC Description:	OTHER COMMUNICATIONS EQUIPMENT MANUFACTURING				

Detail(s)

Waste Class:	112				
Waste Class Desc:	ACID WASTE - HEAVY METALS				
Waste Class:	262				
Waste Class Desc:	DETERGENTS/SOAPS				
Waste Class:	211				

Map Key	Number of Records	Direction/ Distance (m)	Elev/Diff (m)	Site	DB
Waste Class Desc:		AROMATIC SOLVENTS			
Waste Class:		146			
Waste Class Desc:		OTHER SPECIFIED INORGANICS			
Waste Class:		148			
Waste Class Desc:		INORGANIC LABORATORY CHEMICALS			
Waste Class:		121			
Waste Class Desc:		ALKALINE WASTES - HEAVY METALS			
Waste Class:		232			
Waste Class Desc:		POLYMERIC RESINS			
Waste Class:		212			
Waste Class Desc:		ALIPHATIC SOLVENTS			
<u>5</u>	16 of 32	SE/72.7	78.9 / 1.00	411 Legget Dr Ottawa ON K2K3C9	EHS
Order No:	20150925042	Nearest Intersection:			
Status:	C	Municipality:			
Report Type:	Standard Report	Client Prov/State:		CA	
Report Date:	01-OCT-15	Search Radius (km):		.25	
Date Received:	25-SEP-15	X:		-75.912419	
Previous Site Name:		Y:		45.344143	
Lot/Building Size:					
Additional Info Ordered:					
<u>5</u>	17 of 32	SE/72.7	78.9 / 1.00	Kanata Research Park Corporation 411 Legget Drive Ottawa ON K2K 2X3	ECA
Approval No:	0567-5HUSBZ	MOE District:		Ottawa	
Approval Date:	2003-01-18	City:			
Status:	Approved	Longitude:		-75.91136	
Record Type:	ECA	Latitude:		45.34445	
Link Source:	IDS	Geometry X:			
SWP Area Name:	Mississippi Valley	Geometry Y:			
Approval Type:	ECA-AIR				
Project Type:	AIR				
Business Name:	Kanata Research Park Corporation				
Address:	411 Legget Drive				
Full Address:					
Full PDF Link:	https://www.accessenvironment.ene.gov.on.ca/instruments/2225-5DXMLU-14.pdf				
<u>5</u>	18 of 32	SE/72.7	78.9 / 1.00	Kanata Research Park Corporation Farrar Road , Farrar Road, between 411 Legget Drive and 306 Legget Drive Ottawa ON K2K 2X3	ECA
Approval No:	1773-744NME	MOE District:		Ottawa	
Approval Date:	2007-06-17	City:			
Status:	Approved	Longitude:		-75.9048	
Record Type:	ECA	Latitude:		45.34	
Link Source:	IDS	Geometry X:			
SWP Area Name:	Mississippi Valley	Geometry Y:			
Approval Type:	ECA-MUNICIPAL AND PRIVATE SEWAGE WORKS				
Project Type:	MUNICIPAL AND PRIVATE SEWAGE WORKS				
Business Name:	Kanata Research Park Corporation				
Address:	Farrar Road , Farrar Road, between 411 Legget Drive and 306 Legget Drive				

Map Key	Number of Records	Direction/ Distance (m)	Elev/Diff (m)	Site	DB
Full Address:					
Full PDF Link: https://www.accessenvironment.ene.gov.on.ca/instruments/8782-73MR46-14.pdf					

5	19 of 32	SE/72.7	78.9 / 1.00	DRAGONWAVE INC. 411 Legget Drive Suite 600 Kanata ON K2K 3C9	GEN
Generator No:	ON2589100			PO Box No:	
Status:				Country:	Canada
Approval Years:	2016			Choice of Contact:	CO_OFFICIAL
Contam. Facility:	No			Co Admin:	Joe Scafidi
MHSW Facility:	No			Phone No Admin:	613-599-9991 Ext.3305
SIC Code:	334290				
SIC Description:	OTHER COMMUNICATIONS EQUIPMENT MANUFACTURING				

Detail(s)

Waste Class:	148
Waste Class Desc:	INORGANIC LABORATORY CHEMICALS
Waste Class:	121
Waste Class Desc:	ALKALINE WASTES - HEAVY METALS
Waste Class:	232
Waste Class Desc:	POLYMERIC RESINS
Waste Class:	146
Waste Class Desc:	OTHER SPECIFIED INORGANICS
Waste Class:	211
Waste Class Desc:	AROMATIC SOLVENTS
Waste Class:	262
Waste Class Desc:	DETERGENTS/SOAPS
Waste Class:	212
Waste Class Desc:	ALIPHATIC SOLVENTS
Waste Class:	112
Waste Class Desc:	ACID WASTE - HEAVY METALS

5	20 of 32	SE/72.7	78.9 / 1.00	City of Ottawa 411 Legget Dr. Kanata ON K2L 2N2	GEN
Generator No:	ON6163623			PO Box No:	
Status:				Country:	Canada
Approval Years:	2016			Choice of Contact:	CO_ADMIN
Contam. Facility:	No			Co Admin:	Cameron Neale
MHSW Facility:	Yes			Phone No Admin:	613-580-2424 Ext.25102
SIC Code:	913150				
SIC Description:	913150				

Detail(s)

Waste Class:	261
Waste Class Desc:	PHARMACEUTICALS
Waste Class:	146
Waste Class Desc:	OTHER SPECIFIED INORGANICS
Waste Class:	212

Map Key	Number of Records	Direction/ Distance (m)	Elev/Diff (m)	Site	DB
Waste Class Desc:		ALIPHATIC SOLVENTS			
Waste Class:		121			
Waste Class Desc:		ALKALINE WASTES - HEAVY METALS			
Waste Class:		147			
Waste Class Desc:		CHEMICAL FERTILIZER WASTES			
Waste Class:		221			
Waste Class Desc:		LIGHT FUELS			
Waste Class:		312			
Waste Class Desc:		PATHOLOGICAL WASTES			
Waste Class:		112			
Waste Class Desc:		ACID WASTE - HEAVY METALS			
Waste Class:		148			
Waste Class Desc:		INORGANIC LABORATORY CHEMICALS			
Waste Class:		252			
Waste Class Desc:		WASTE OILS & LUBRICANTS			
Waste Class:		263			
Waste Class Desc:		ORGANIC LABORATORY CHEMICALS			
Waste Class:		331			
Waste Class Desc:		WASTE COMPRESSED GASES			
Waste Class:		145			
Waste Class Desc:		PAINT/PIGMENT/COATING RESIDUES			
Waste Class:		242			
Waste Class Desc:		HALOGENATED PESTICIDES			

5

21 of 32

SE/72.7

78.9 / 1.00

DRAGONWAVE INC.
411 Legget Drive Suite 600
Kanata ON K2K 3C9

GEN

Generator No:	ON2589100	PO Box No:	
Status:		Country:	Canada
Approval Years:	2015	Choice of Contact:	CO_OFFICIAL
Contam. Facility:	No	Co Admin:	Joe Scafidi
MHSW Facility:	No	Phone No Admin:	613-599-9991 Ext.3305
SIC Code:	334290		
SIC Description:	OTHER COMMUNICATIONS EQUIPMENT MANUFACTURING		

Detail(s)

Waste Class:	121
Waste Class Desc:	ALKALINE WASTES - HEAVY METALS
Waste Class:	212
Waste Class Desc:	ALIPHATIC SOLVENTS
Waste Class:	262
Waste Class Desc:	DETERGENTS/SOAPS
Waste Class:	146
Waste Class Desc:	OTHER SPECIFIED INORGANICS
Waste Class:	232
Waste Class Desc:	POLYMERIC RESINS

Map Key	Number of Records	Direction/ Distance (m)	Elev/Diff (m)	Site	DB
Waste Class:		112			
Waste Class Desc:		ACID WASTE - HEAVY METALS			
Waste Class:		211			
Waste Class Desc:		AROMATIC SOLVENTS			
Waste Class:		148			
Waste Class Desc:		INORGANIC LABORATORY CHEMICALS			

<u>5</u>	22 of 32	SE/72.7	78.9 / 1.00	DRAGONWAVE INC. 411 Legget Drive Suite 600 Kanata ON K2K 3C9	GEN
Generator No:	ON2589100			PO Box No:	
Status:				Country:	Canada
Approval Years:	2014			Choice of Contact:	CO_OFFICIAL
Contam. Facility:	No			Co Admin:	Eric Roux
MHSW Facility:	No			Phone No Admin:	613-599-9991 Ext.3141
SIC Code:	334290				
SIC Description:	OTHER COMMUNICATIONS EQUIPMENT MANUFACTURING				
Detail(s)					
Waste Class:		211			
Waste Class Desc:		AROMATIC SOLVENTS			
Waste Class:		212			
Waste Class Desc:		ALIPHATIC SOLVENTS			
Waste Class:		232			
Waste Class Desc:		POLYMERIC RESINS			
Waste Class:		112			
Waste Class Desc:		ACID WASTE - HEAVY METALS			
Waste Class:		121			
Waste Class Desc:		ALKALINE WASTES - HEAVY METALS			
Waste Class:		262			
Waste Class Desc:		DETERGENTS/SOAPS			
Waste Class:		148			
Waste Class Desc:		INORGANIC LABORATORY CHEMICALS			
Waste Class:		146			
Waste Class Desc:		OTHER SPECIFIED INORGANICS			

<u>5</u>	23 of 32	SE/72.7	78.9 / 1.00	City of Ottawa 411 Legget Dr. Kanata ON K2L 2N2	GEN
Generator No:	ON6163623			PO Box No:	
Status:	Registered			Country:	Canada
Approval Years:	As of Dec 2018			Choice of Contact:	
Contam. Facility:				Co Admin:	
MHSW Facility:				Phone No Admin:	
SIC Code:					
SIC Description:					
Detail(s)					
Waste Class:		112 C			
Waste Class Desc:		Acid solutions - containing heavy metals			

<i>Map Key</i>	<i>Number of Records</i>	<i>Direction/ Distance (m)</i>	<i>Elev/Diff (m)</i>	<i>Site</i>	<i>DB</i>
Waste Class:		121 C			
Waste Class Desc:		Alkaline slutions - containing heavy metals			
Waste Class:		145 I			
Waste Class Desc:		Wastes from the use of pigments, coatings and paints			
Waste Class:		145 L			
Waste Class Desc:		Wastes from the use of pigments, coatings and paints			
Waste Class:		146 T			
Waste Class Desc:		Other specified inorganic sludges, slurries or solids			
Waste Class:		147 I			
Waste Class Desc:		Chemical fertilizer wastes			
Waste Class:		148 C			
Waste Class Desc:		Misc. wastes and inorganic chemicals			
Waste Class:		148 I			
Waste Class Desc:		Misc. wastes and inorganic chemicals			
Waste Class:		212 L			
Waste Class Desc:		Aliphatic solvents and residues			
Waste Class:		221 I			
Waste Class Desc:		Light fuels			
Waste Class:		242 A			
Waste Class Desc:		Halogenated pesticides and herbicides			
Waste Class:		252 L			
Waste Class Desc:		Waste crankcase oils and lubricants			
Waste Class:		261 A			
Waste Class Desc:		Pharmaceuticals			
Waste Class:		263 I			
Waste Class Desc:		Misc. waste organic chemicals			
Waste Class:		312 P			
Waste Class Desc:		Pathological wastes			
Waste Class:		331 I			
Waste Class Desc:		Waste compressed gases including cylinders			
Waste Class:		331 R			
Waste Class Desc:		Waste compressed gases including cylinders			

5

24 of 32

SE/72.7

78.9 / 1.00

DRAGONWAVE INC.
411 Legget Drive Suite 600
Kanata ON K2K 3C9

GEN

Generator No: ON2589100
Status: Registered
Approval Years: As of Dec 2018
Contam. Facility:
MHSW Facility:
SIC Code:
SIC Description:

PO Box No:
Country: Canada
Choice of Contact:
Co Admin:
Phone No Admin:

Detail(s)

Waste Class: 148 C

Map Key	Number of Records	Direction/ Distance (m)	Elev/Diff (m)	Site	DB
Waste Class Desc:		Misc. wastes and inorganic chemicals			
Waste Class:		148 I			
Waste Class Desc:		Misc. wastes and inorganic chemicals			
Waste Class:		211 I			
Waste Class Desc:		Aromatic solvents and residues			
Waste Class:		212 I			
Waste Class Desc:		Aliphatic solvents and residues			
Waste Class:		232 I			
Waste Class Desc:		Polymeric resins			
Waste Class:		232 T			
Waste Class Desc:		Polymeric resins			
Waste Class:		262 L			
Waste Class Desc:		Detergents and soaps			

<u>5</u>	25 of 32	SE/72.7	78.9 / 1.00	City of Ottawa 411 Legget Dr. Kanata ON K2L 2N2	GEN
Generator No:	ON6163623			PO Box No:	
Status:	Registered			Country:	Canada
Approval Years:	As of Jul 2020			Choice of Contact:	
Contam. Facility:				Co Admin:	
MHSW Facility:				Phone No Admin:	
SIC Code:					
SIC Description:					

Detail(s)

Waste Class:	121 C				
Waste Class Desc:	Alkaline slutions - containing heavy metals				
Waste Class:	261 A				
Waste Class Desc:	Pharmaceuticals				
Waste Class:	147 I				
Waste Class Desc:	Chemical fertilizer wastes				
Waste Class:	221 I				
Waste Class Desc:	Light fuels				
Waste Class:	263 I				
Waste Class Desc:	Misc. waste organic chemicals				
Waste Class:	331 R				
Waste Class Desc:	Waste compressed gases including cylinders				
Waste Class:	146 T				
Waste Class Desc:	Other specified inorganic sludges, slurries or solids				
Waste Class:	148 C				
Waste Class Desc:	Misc. wastes and inorganic chemicals				
Waste Class:	112 C				
Waste Class Desc:	Acid solutions - containing heavy metals				
Waste Class:	145 L				
Waste Class Desc:	Wastes from the use of pigments, coatings and paints				

Map Key	Number of Records	Direction/ Distance (m)	Elev/Diff (m)	Site	DB
Waste Class:		331 I			
Waste Class Desc:		Waste compressed gases including cylinders			
Waste Class:		145 I			
Waste Class Desc:		Wastes from the use of pigments, coatings and paints			
Waste Class:		312 P			
Waste Class Desc:		Pathological wastes			
Waste Class:		242 A			
Waste Class Desc:		Halogenated pesticides and herbicides			
Waste Class:		148 I			
Waste Class Desc:		Misc. wastes and inorganic chemicals			
Waste Class:		252 L			
Waste Class Desc:		Waste crankcase oils and lubricants			
Waste Class:		212 L			
Waste Class Desc:		Aliphatic solvents and residues			

5 26 of 32 SE/72.7 78.9 / 1.00 DRAGONWAVE-X CANADA INC.
411 Legget Drive Suite 600
Kanata ON K2K 3C9 GEN

Generator No:	ON2589100	PO Box No:	
Status:	Registered	Country:	Canada
Approval Years:	As of Oct 2019	Choice of Contact:	
Contam. Facility:		Co Admin:	
MHSW Facility:		Phone No Admin:	
SIC Code:			
SIC Description:			

Detail(s)

Waste Class:	148 I
Waste Class Desc:	Misc. wastes and inorganic chemicals
Waste Class:	232 I
Waste Class Desc:	Polymeric resins
Waste Class:	212 I
Waste Class Desc:	Aliphatic solvents and residues
Waste Class:	262 L
Waste Class Desc:	Detergents and soaps
Waste Class:	148 C
Waste Class Desc:	Misc. wastes and inorganic chemicals
Waste Class:	211 I
Waste Class Desc:	Aromatic solvents and residues
Waste Class:	232 T
Waste Class Desc:	Polymeric resins

5 27 of 32 SE/72.7 78.9 / 1.00 411 Legget Dr
Kanata ON K2K 3C9 EHS

Order No:	20200513070	Nearest Intersection:	
Status:	C	Municipality:	
Report Type:	Custom Report	Client Prov/State:	ON
Report Date:	19-MAY-20	Search Radius (km):	.15

Map Key	Number of Records	Direction/ Distance (m)	Elev/Diff (m)	Site	DB
Date Received: 13-MAY-20 Previous Site Name: Lot/Building Size: Additional Info Ordered: Fire Insur. Maps and/or Site Plans					
<u>5</u>	28 of 32	SE/72.7	78.9 / 1.00	411 Legget Dr Kanata ON K2K 3C9	EHS
Order No: 20200513070 Status: C Report Type: Custom Report Report Date: 19-MAY-20 Date Received: 13-MAY-20 Previous Site Name: Lot/Building Size: Additional Info Ordered: Fire Insur. Maps and/or Site Plans					
Nearest Intersection: Municipality: Client Prov/State: ON Search Radius (km): .15 X: -75.91114757 Y: 45.34440111					
<u>5</u>	29 of 32	SE/72.7	78.9 / 1.00	KRP Properties 411 Legget Dr Ottawa ON K2I 2N2	GEN
Generator No: ON8555434 Status: Registered Approval Years: As of Jul 2020 Contam. Facility: MHSW Facility: SIC Code: SIC Description:					
PO Box No: Country: Canada Choice of Contact: Co Admin: Phone No Admin:					
Detail(s)					
Waste Class: 331 I					
Waste Class Desc: Waste compressed gases including cylinders					
Waste Class: 145 I					
Waste Class Desc: Wastes from the use of pigments, coatings and paints					
Waste Class: 242 A					
Waste Class Desc: Halogenated pesticides and herbicides					
Waste Class: 148 C					
Waste Class Desc: Misc. wastes and inorganic chemicals					
Waste Class: 252 L					
Waste Class Desc: Waste crankcase oils and lubricants					
Waste Class: 263 I					
Waste Class Desc: Misc. waste organic chemicals					
<u>5</u>	30 of 32	SE/72.7	78.9 / 1.00	411 Legget Dr Kanata ON K2K 3C9	EHS
Order No: 20200513070 Status: C Report Type: Custom Report Report Date: 19-MAY-20 Date Received: 13-MAY-20 Previous Site Name: Lot/Building Size: Additional Info Ordered: Fire Insur. Maps and/or Site Plans					
Nearest Intersection: Municipality: Client Prov/State: ON Search Radius (km): .15 X: -75.91114757 Y: 45.34440111					

Map Key	Number of Records	Direction/ Distance (m)	Elev/Diff (m)	Site	DB
5	31 of 32	SE/72.7	78.9 / 1.00	KRP Properties 411 Legget Dr Ottawa ON K2I 2N2	GEN
Generator No:	ON8555434			PO Box No:	
Status:	Registered			Country:	Canada
Approval Years:	As of Jan 2021			Choice of Contact:	
Contam. Facility:				Co Admin:	
MHSW Facility:				Phone No Admin:	
SIC Code:					
SIC Description:					
<u>Detail(s)</u>					
Waste Class:	148 C				
Waste Class Desc:	Misc. wastes and inorganic chemicals				
Waste Class:	145 I				
Waste Class Desc:	Wastes from the use of pigments, coatings and paints				
Waste Class:	252 L				
Waste Class Desc:	Waste crankcase oils and lubricants				
Waste Class:	263 I				
Waste Class Desc:	Misc. waste organic chemicals				
Waste Class:	242 A				
Waste Class Desc:	Halogenated pesticides and herbicides				
Waste Class:	331 I				
Waste Class Desc:	Waste compressed gases including cylinders				
5	32 of 32	SE/72.7	78.9 / 1.00	City of Ottawa 411 Legget Dr. Kanata ON K2L 2N2	GEN
Generator No:	ON6163623			PO Box No:	
Status:	Registered			Country:	Canada
Approval Years:	As of Apr 2021			Choice of Contact:	
Contam. Facility:				Co Admin:	
MHSW Facility:				Phone No Admin:	
SIC Code:					
SIC Description:					
<u>Detail(s)</u>					
Waste Class:	252 L				
Waste Class Desc:	Waste crankcase oils and lubricants				
Waste Class:	112 C				
Waste Class Desc:	Acid solutions - containing heavy metals				
Waste Class:	212 L				
Waste Class Desc:	Aliphatic solvents and residues				
Waste Class:	331 R				
Waste Class Desc:	Waste compressed gases including cylinders				
Waste Class:	148 I				
Waste Class Desc:	Misc. wastes and inorganic chemicals				
Waste Class:	146 T				

Map Key	Number of Records	Direction/ Distance (m)	Elev/Diff (m)	Site	DB
Waste Class Desc:		Other specified inorganic sludges, slurries or solids			
Waste Class:		221 I			
Waste Class Desc:		Light fuels			
Waste Class:		148 C			
Waste Class Desc:		Misc. wastes and inorganic chemicals			
Waste Class:		331 I			
Waste Class Desc:		Waste compressed gases including cylinders			
Waste Class:		261 A			
Waste Class Desc:		Pharmaceuticals			
Waste Class:		263 I			
Waste Class Desc:		Misc. waste organic chemicals			
Waste Class:		145 I			
Waste Class Desc:		Wastes from the use of pigments, coatings and paints			
Waste Class:		242 A			
Waste Class Desc:		Halogenated pesticides and herbicides			
Waste Class:		121 C			
Waste Class Desc:		Alkaline slutions - containing heavy metals			
Waste Class:		312 P			
Waste Class Desc:		Pathological wastes			
Waste Class:		145 L			
Waste Class Desc:		Wastes from the use of pigments, coatings and paints			
Waste Class:		147 I			
Waste Class Desc:		Chemical fertilizer wastes			
6	1 of 1	NW/123.8	76.9 / -1.00	2707 Solandt Road Kanata ON K2K 3G5	EHS
Order No:	20190710051			Nearest Intersection:	
Status:	C			Municipality:	
Report Type:	Custom Report			Client Prov/State:	ON
Report Date:	12-JUL-19			Search Radius (km):	.25
Date Received:	10-JUL-19			X:	-75.913779
Previous Site Name:				Y:	45.347626
Lot/Building Size:					
Additional Info Ordered:					
7	1 of 13	W/127.9	78.9 / 1.02	SR TELECOM 425 LEGGET DR KANATA ON K2K 2W2	SCT
Established:	1986				
Plant Size (ft²):	0				
Employment:	200				
--Details--					
Description:	RADIO AND TELEVISION BROADCASTING AND COMMUNICATIONS EQUIPMENT				
SIC/NAICS Code:	3663				
7	2 of 13	W/127.9	78.9 / 1.02	425 Legget Dr	EHS

Map Key	Number of Records	Direction/ Distance (m)	Elev/Diff (m)	Site	DB
Kanata ON K2K 2W2					
Order No:	20010711004			Nearest Intersection:	
Status:	C			Municipality:	
Report Type:	Complete Report			Client Prov/State:	ON
Report Date:	7/16/01			Search Radius (km):	0.25
Date Received:	7/11/01			X:	-75.914926
Previous Site Name:				Y:	45.344584
Lot/Building Size:					
Additional Info Ordered:					
<u>7</u>	3 of 13	W/127.9	78.9 / 1.02	SR TELECOM INC. 425 LEGGETT DRIVE KANATA ON K2K 2W2	GEN
Generator No:	ON2171800			PO Box No:	
Status:				Country:	
Approval Years:	96,97,98,99			Choice of Contact:	
Contam. Facility:				Co Admin:	
MHSW Facility:				Phone No Admin:	
SIC Code:	3351				
SIC Description:	TELECOMMUNICATIONS				
Detail(s)					
Waste Class:	148				
Waste Class Desc:	INORGANIC LABORATORY CHEMICALS				
Waste Class:	263				
Waste Class Desc:	ORGANIC LABORATORY CHEMICALS				
<u>7</u>	4 of 13	W/127.9	78.9 / 1.02	C-MAC KANATA INC. 425 LEGGETT DRIVE KANATA ON K2K 2W2	GEN
Generator No:	ON2171800			PO Box No:	
Status:				Country:	
Approval Years:	00,01			Choice of Contact:	
Contam. Facility:				Co Admin:	
MHSW Facility:				Phone No Admin:	
SIC Code:	3351				
SIC Description:	TELECOMMUNICATIONS				
Detail(s)					
Waste Class:	148				
Waste Class Desc:	INORGANIC LABORATORY CHEMICALS				
Waste Class:	263				
Waste Class Desc:	ORGANIC LABORATORY CHEMICALS				
<u>7</u>	5 of 13	W/127.9	78.9 / 1.02	C-MAC KANATA INC. 425 LEGGETT DRIVE KANATA ON K2K 2W2	GEN
Generator No:	ON2171800			PO Box No:	
Status:				Country:	
Approval Years:	02			Choice of Contact:	
Contam. Facility:				Co Admin:	
MHSW Facility:				Phone No Admin:	

Map Key	Number of Records	Direction/ Distance (m)	Elev/Diff (m)	Site	DB
SIC Code:					
SIC Description:					
<u>Detail(s)</u>					
Waste Class:		145			
Waste Class Desc:		PAINT/PIGMENT/COATING RESIDUES			
Waste Class:		146			
Waste Class Desc:		OTHER SPECIFIED INORGANICS			
Waste Class:		148			
Waste Class Desc:		INORGANIC LABORATORY CHEMICALS			
Waste Class:		212			
Waste Class Desc:		ALIPHATIC SOLVENTS			
Waste Class:		263			
Waste Class Desc:		ORGANIC LABORATORY CHEMICALS			

<u>7</u>	6 of 13	W/127.9	78.9 / 1.02	C-MAC ELECTRONIC SYSTEM INC., SOLECTRON COMPANY 425 LEGETT DRIVE KANATA ON	GEN
Generator No:	ON2171800			PO Box No:	
Status:				Country:	
Approval Years:	03,04,05,06			Choice of Contact:	
Contam. Facility:				Co Admin:	
MHSW Facility:				Phone No Admin:	
SIC Code:	334110				
SIC Description:	Computer & Peripheral Equipment Mfg.				

<u>Detail(s)</u>					
Waste Class:		211			
Waste Class Desc:		AROMATIC SOLVENTS			
Waste Class:		232			
Waste Class Desc:		POLYMERIC RESINS			
Waste Class:		241			
Waste Class Desc:		HALOGENATED SOLVENTS			
Waste Class:		262			
Waste Class Desc:		DETERGENTS/SOAPS			
Waste Class:		265			
Waste Class Desc:		GRAPHIC ART WASTES			
Waste Class:		268			
Waste Class Desc:		AMINES			
Waste Class:		213			
Waste Class Desc:		PETROLEUM DISTILLATES			
Waste Class:		252			
Waste Class Desc:		WASTE OILS & LUBRICANTS			
Waste Class:		253			
Waste Class Desc:		EMULSIFIED OILS			
Waste Class:		331			

Map Key	Number of Records	Direction/ Distance (m)	Elev/Diff (m)	Site	DB
Waste Class Desc:		WASTE COMPRESSED GASES			
Waste Class:	145				
Waste Class Desc:	PAINT/PIGMENT/COATING RESIDUES				
Waste Class:	146				
Waste Class Desc:	OTHER SPECIFIED INORGANICS				
Waste Class:	148				
Waste Class Desc:	INORGANIC LABORATORY CHEMICALS				
Waste Class:	212				
Waste Class Desc:	ALIPHATIC SOLVENTS				
Waste Class:	263				
Waste Class Desc:	ORGANIC LABORATORY CHEMICALS				
7	7 of 13	W/127.9	78.9 / 1.02	Solectron EMS Canada 425 Legget Dr Kanata ON K2K 2W2	SCT
Established:	1977				
Plant Size (ft²):	300				
Employment:	300				
--Details--					
Description:	Semiconductor and Other Electronic Component Manufacturing				
SIC/NAICS Code:	334410				
7	8 of 13	W/127.9	78.9 / 1.02	425 Legget Drive Ottawa ON	EHS
Order No:	20120213010			Nearest Intersection:	
Status:	C			Municipality:	
Report Type:	Custom Report			Client Prov/State:	ON
Report Date:	2/17/2012 10:02:42 AM			Search Radius (km):	0.25
Date Received:	2/13/2012 10:00:24 AM			X:	-75.915606
Previous Site Name:				Y:	45.345057
Lot/Building Size:					
Additional Info Ordered:					
7	9 of 13	W/127.9	78.9 / 1.02	AVAYA CANADA CORP 425 LEGGET DRIVE OTTAWA ON K2K 2W2	EASR
Approval No:	R-002-4150428271			SWP Area Name:	Mississippi Valley
Status:	REGISTERED			MOE District:	Ottawa
Date:	2012-08-27			Municipality:	OTTAWA
Record Type:	EASR			Latitude:	45.345882
Link Source:	MOFA			Longitude:	-75.91489
Project Type:	Standby Power System			Geometry X:	
Full Address:					
Approval Type:	EASR-Standby Power System				
Full PDF Link:	http://www.accessenvironment.ene.gov.on.ca/AEWeb/ae/ViewDocument.action?documentRefID=1426				
7	10 of 13	W/127.9	78.9 / 1.02	425 Legget Drive Property GP Inc. 425 Legget Dr Ottawa ON	ECA

Map Key	Number of Records	Direction/ Distance (m)	Elev/Diff (m)	Site	DB
Approval No:	6998-95YSRC			MOE District: Ottawa	
Approval Date:	2013-03-21			City:	
Status:	Approved			Longitude: -75.91489	
Record Type:	ECA			Latitude: 45.345882	
Link Source:	IDS			Geometry X:	
SWP Area Name:	Mississippi Valley			Geometry Y:	
Approval Type:	ECA-MUNICIPAL AND PRIVATE SEWAGE WORKS				
Project Type:	MUNICIPAL AND PRIVATE SEWAGE WORKS				
Business Name:	425 Legget Drive Property GP Inc.				
Address:	425 Legget Dr				
Full Address:					
Full PDF Link:	https://www.accessenvironment.ene.gov.on.ca/instruments/2476-8VQN7M-14.pdf				

7	11 of 13	W/127.9	78.9 / 1.02	425 Legget Drive Kanata ON K2K 3C9	EHS
Order No:	20292800081			Nearest Intersection:	
Status:	C			Municipality:	
Report Type:	Standard Report			Client Prov/State: ON	
Report Date:	01-OCT-20			Search Radius (km): .25	
Date Received:	28-SEP-20			X: -75.9150514	
Previous Site Name:				Y: 45.3456468	
Lot/Building Size:					
Additional Info Ordered:					

7	12 of 13	W/127.9	78.9 / 1.02	425 Legget Drive Kanata ON K2K 3C9	EHS
Order No:	20292800081			Nearest Intersection:	
Status:	C			Municipality:	
Report Type:	Standard Report			Client Prov/State: ON	
Report Date:	01-OCT-20			Search Radius (km): .25	
Date Received:	28-SEP-20			X: -75.9150514	
Previous Site Name:				Y: 45.3456468	
Lot/Building Size:					
Additional Info Ordered:					

7	13 of 13	W/127.9	78.9 / 1.02	425 Legget Drive Kanata ON K2K 3C9	EHS
Order No:	20292800081			Nearest Intersection:	
Status:	C			Municipality:	
Report Type:	Standard Report			Client Prov/State: ON	
Report Date:	01-OCT-20			Search Radius (km): .25	
Date Received:	28-SEP-20			X: -75.9150514	
Previous Site Name:				Y: 45.3456468	
Lot/Building Size:					
Additional Info Ordered:					

8	1 of 13	NE/157.6	76.9 / -0.95	Dell Canada Inc. 2500 Solandt Road, Kanata Ottawa Ontario Ottawa ON	EBR
EBR Registry No:	IA06E0117			Decision Posted:	
Ministry Ref No:	7284-6L8SQ4			Exception Posted:	
Notice Type:	Instrument Decision			Section:	
Notice Stage:				Act 1:	
Notice Date:	October 24, 2006			Act 2:	

Map Key	Number of Records	Direction/ Distance (m)	Elev/Diff (m)	Site	DB
Proposal Date:		January 26, 2006		Site Location Map:	
Year:		2006			
Instrument Type:		(EPA s. 9) - Approval for discharge into the natural environment other than water (i.e. Air)			
Off Instrument Name:					
Posted By:					
Company Name:		Dell Canada Inc.			
Site Address:					
Location Other:					
Proponent Name:					
Proponent Address:		One Dell Way, Round Rock , 78682			
Comment Period:					
URL:					
Site Location Details:					
2500 Solandt Road, Kanata Ottawa Ontario Ottawa					

<u>8</u>	2 of 13	NE/157.6	76.9 / -0.95	KRP Management Services Inc. 2500 Solandt Road KANATA ON	GEN
Generator No:		ON4020924		PO Box No:	
Status:				Country:	
Approval Years:		2013		Choice of Contact:	
Contam. Facility:				Co Admin:	
MHSW Facility:				Phone No Admin:	
SIC Code:		561420			
SIC Description:		TELEPHONE CALL CENTRES			
Detail(s)					
Waste Class:		243			
Waste Class Desc:		PCBS			
Waste Class:		146			
Waste Class Desc:		OTHER SPECIFIED INORGANICS			
Waste Class:		212			
Waste Class Desc:		ALIPHATIC SOLVENTS			
Waste Class:		122			
Waste Class Desc:		ALKALINE WASTES - OTHER METALS			

<u>8</u>	3 of 13	NE/157.6	76.9 / -0.95	KRP Management Services Inc. 2500 Solandt Road Ottawa ON	GEN
Generator No:		ON4213749		PO Box No:	
Status:				Country:	
Approval Years:		06		Choice of Contact:	
Contam. Facility:				Co Admin:	
MHSW Facility:				Phone No Admin:	
SIC Code:		561420			
SIC Description:		Telephone Call Centres			
Detail(s)					
Waste Class:		122			
Waste Class Desc:		ALKALINE WASTES - OTHER METALS			
Waste Class:		253			

Map Key	Number of Records	Direction/ Distance (m)	Elev/Diff (m)	Site	DB
Waste Class Desc:		EMULSIFIED OILS			
<u>8</u>	4 of 13	NE/157.6	76.9 / -0.95	KRP Management Services Inc. 2500 Solandt Road KANATA ON K2K 3G5	GEN
Generator No:	ON4020924			PO Box No:	
Status:				Country:	
Approval Years:	07,08			Choice of Contact:	
Contam. Facility:				Co Admin:	
MHSW Facility:				Phone No Admin:	
SIC Code:	561420				
SIC Description:	Telephone Call Centres				
<u>Detail(s)</u>					
Waste Class:	122				
Waste Class Desc:	ALKALINE WASTES - OTHER METALS				
Waste Class:	146				
Waste Class Desc:	OTHER SPECIFIED INORGANICS				
Waste Class:	212				
Waste Class Desc:	ALIPHATIC SOLVENTS				
Waste Class:	243				
Waste Class Desc:	PCB'S				
<u>8</u>	5 of 13	NE/157.6	76.9 / -0.95	Dell Canada Inc. 2500 Solandt Road, Kanata Ottawa ON	CA
Certificate #:	2266-6MHM9A				
Application Year:	2006				
Issue Date:	4/7/2006				
Approval Type:	Air				
Status:	Approved				
Application Type:					
Client Name:					
Client Address:					
Client City:					
Client Postal Code:					
Project Description:					
Contaminants:					
Emission Control:					
<u>8</u>	6 of 13	NE/157.6	76.9 / -0.95	Kanata Research Park Corporation 2500 Sandlot Drive Ottawa ON	CA
Certificate #:	3300-5HTTW6				
Application Year:	2003				
Issue Date:	1/18/2003				
Approval Type:	Air				
Status:	Approved				
Application Type:					
Client Name:					
Client Address:					
Client City:					
Client Postal Code:					
Project Description:					
Contaminants:					

Map Key	Number of Records	Direction/ Distance (m)	Elev/Diff (m)	Site	DB
Emission Control:					
<u>8</u>	7 of 13	NE/157.6	76.9 / -0.95	KRP Management Services Inc. 2500 Solandt Road KANATA ON K2K 3G5	GEN
Generator No:	ON4020924			PO Box No:	
Status:				Country:	
Approval Years:	2009			Choice of Contact:	
Contam. Facility:				Co Admin:	
MHSW Facility:				Phone No Admin:	
SIC Code:	561420				
SIC Description:	Telephone Call Centres				
<u>Detail(s)</u>					
Waste Class:	122				
Waste Class Desc:	ALKALINE WASTES - OTHER METALS				
Waste Class:	146				
Waste Class Desc:	OTHER SPECIFIED INORGANICS				
Waste Class:	212				
Waste Class Desc:	ALIPHATIC SOLVENTS				
Waste Class:	243				
Waste Class Desc:	PCBS				
<u>8</u>	8 of 13	NE/157.6	76.9 / -0.95	KRP Management Services Inc. 2500 Solandt Road KANATA ON K2K 3G5	GEN
Generator No:	ON4020924			PO Box No:	
Status:				Country:	
Approval Years:	2010			Choice of Contact:	
Contam. Facility:				Co Admin:	
MHSW Facility:				Phone No Admin:	
SIC Code:	561420				
SIC Description:	Telephone Call Centres				
<u>Detail(s)</u>					
Waste Class:	212				
Waste Class Desc:	ALIPHATIC SOLVENTS				
Waste Class:	243				
Waste Class Desc:	PCBS				
Waste Class:	122				
Waste Class Desc:	ALKALINE WASTES - OTHER METALS				
Waste Class:	146				
Waste Class Desc:	OTHER SPECIFIED INORGANICS				
<u>8</u>	9 of 13	NE/157.6	76.9 / -0.95	KRP Management Services Inc. 2500 Solandt Road KANATA ON K2K 3G5	GEN
Generator No:	ON4020924			PO Box No:	
Status:				Country:	
Approval Years:	2011			Choice of Contact:	

Map Key	Number of Records	Direction/ Distance (m)	Elev/Diff (m)	Site	DB	
Contam. Facility: MHSW Facility: SIC Code: SIC Description:	561420	Telephone Call Centres		Co Admin: Phone No Admin:		
<u>Detail(s)</u>						
Waste Class: Waste Class Desc:	122	ALKALINE WASTES - OTHER METALS				
Waste Class: Waste Class Desc:	212	ALIPHATIC SOLVENTS				
Waste Class: Waste Class Desc:	243	PCBS				
Waste Class: Waste Class Desc:	146	OTHER SPECIFIED INORGANICS				
8	10 of 13	NE/157.6	76.9 / -0.95	KRP Management Services Inc. 2500 Solandt Road KANATA ON K2K 3G5	GEN	
Generator No: Status: Approval Years: Contam. Facility: MHSW Facility: SIC Code: SIC Description:	ON4020924 2012 561420	Telephone Call Centres		PO Box No: Country: Choice of Contact: Co Admin: Phone No Admin:		
<u>Detail(s)</u>						
Waste Class: Waste Class Desc:	146	OTHER SPECIFIED INORGANICS				
Waste Class: Waste Class Desc:	122	ALKALINE WASTES - OTHER METALS				
Waste Class: Waste Class Desc:	243	PCBS				
Waste Class: Waste Class Desc:	212	ALIPHATIC SOLVENTS				
8	11 of 13	NE/157.6	76.9 / -0.95	KANATA RESEARCH PARK 2500 SOLANDT Road KANATA ON K2K3G5	NPRI	
NPRI ID: Other ID: No Other ID: Track ID: Report ID: Report Type: Rpt Type ID: Report Year: Not-Current Rpt?: Yr of Last Filed Rpt: Fac ID: Fac Name: Fac Address1: Fac Address2:	8800000230 2004 NOKIA BULIDING			Org ID: Submit Date: Last Modified: Contact ID: Cont Type: Contact Title: Cont First Name: Cont Last Name: Contact Position: Contact Fax: Contact Ph.: Cont Area Code: Contact Tel.: Contact Ext.:	MED	

Map Key	Number of Records	Direction/ Distance (m)	Elev/Diff (m)	Site	DB
Fac Postal Zip: Facility Lat: Facility Long: DLS (Last Filed Rpt): Facility DLS: Datum: Facility Cmnts: URL: No of Empl.: Parent Co.: No Parent Co.: Pollut Prev Cmnts: Stacks: No of Stacks: Canadian SIC Code (2 digit): Canadian SIC Code: SIC Code Description: American SIC Code: NAICS Code (2 digit): NAICS 2 Description: NAICS Code (4 digit): NAICS 4 Description: NAICS Code (6 digit): NAICS 6 Description:	0			Cont Fax Area Cde: Contact Fax: Contact Email: Latitude: Longitude: UTM Zone: UTM Northing: UTM Easting: Waste Streams: No Streams: Waste Off Sites: No Off Sites: Shutdown: No of Shutdown:	
<u>Substance Release Report</u>					
CAS No: Report ID: Rpt Period: Subst Released: Air: Water: Land: Total Releases: Units:				NA - M10 2004 PM2.5 - Particulate Matter <= 2.5 Microns tonnes	
CAS No: Report ID: Rpt Period: Subst Released: Air: Water: Land: Total Releases: Units:				10024-97-2 2004 Nitrous oxide tonnes	
CAS No: Report ID: Rpt Period: Subst Released: Air: Water: Land: Total Releases: Units:				124-38-9 2004 Carbon dioxide tonnes	
CAS No: Report ID: Rpt Period: Subst Released: Air: Water: Land: Total Releases:				NA - M08 2004 PM - Total Particulate Matter	

Map Key	Number of Records	Direction/ Distance (m)	Elev/Diff (m)	Site	DB
Units:		tonnes			
CAS No:		811-97-2			
Report ID:					
Rpt Period:		2004			
Subst Released:		HFC-134a Hydrofluorocarbon			
Air:					
Water:					
Land:					
Total Releases:					
Units:		tonnes			
CAS No:		NA - M16			
Report ID:					
Rpt Period:		2004			
Subst Released:		Volatile Organic Compounds (VOCs)			
Air:					
Water:					
Land:					
Total Releases:					
Units:		tonnes			
CAS No:		630-08-0			
Report ID:					
Rpt Period:		2004			
Subst Released:		Carbon monoxide			
Air:					
Water:					
Land:					
Total Releases:					
Units:		tonnes			
CAS No:		7446-09-5			
Report ID:					
Rpt Period:		2004			
Subst Released:		Sulphur dioxide			
Air:					
Water:					
Land:					
Total Releases:					
Units:		tonnes			
CAS No:		74-82-8			
Report ID:					
Rpt Period:		2004			
Subst Released:		Methane			
Air:					
Water:					
Land:					
Total Releases:					
Units:		tonnes			
CAS No:		10102-43-9			
Report ID:					
Rpt Period:		2004			
Subst Released:		Oxides of nitrogen (expressed as NO)			
Air:					
Water:					
Land:					
Total Releases:					
Units:		tonnes			
CAS No:		NA - M09			
Report ID:					
Rpt Period:		2004			
Subst Released:		PM10 - Particulate Matter <= 10 Microns			

Map Key	Number of Records	Direction/ Distance (m)	Elev/Diff (m)	Site	DB
Air: Water: Land: Total Releases: Units: tonnes					
8	12 of 13	NE/157.6	76.9 / -0.95	Dell Canada Inc. 2500 Solandt Road, Kanata Ottawa ON T8682	ECA
Approval No: 2266-6MHM9A Approval Date: 2006-04-07 Status: Approved Record Type: ECA Link Source: IDS SWP Area Name: Mississippi Valley Approval Type: ECA-AIR Project Type: AIR Business Name: Dell Canada Inc. Address: 2500 Solandt Road, Kanata Full Address: Full PDF Link: https://www.accessenvironment.ene.gov.on.ca/instruments/7284-6L8SQ4-14.pdf					
8	13 of 13	NE/157.6	76.9 / -0.95	Kanata Research Park Corporation 2500 Sandlot Drive Ottawa ON K2K 2X3	ECA
Approval No: 3300-5HTTW6 Approval Date: 2003-01-18 Status: Approved Record Type: ECA Link Source: IDS SWP Area Name: Mississippi Valley Approval Type: ECA-AIR Project Type: AIR Business Name: Kanata Research Park Corporation Address: 2500 Sandlot Drive Full Address: Full PDF Link: https://www.accessenvironment.ene.gov.on.ca/instruments/5596-5DXP4K-14.pdf					
9	1 of 1	SSW/174.0	80.9 / 3.06	PRIVATE BUSINESS 410 LEGGET DRIVE. (N.O.S.) OTTAWA CITY ON	SPL
Ref No: 237767 Site No: Incident Dt: 8/31/2002 Year: Incident Cause: UNKNOWN Incident Event: Contaminant Code: Contaminant Name: Contaminant Limit 1: Contam Limit Freq 1: Contaminant UN No 1: Environment Impact: POSSIBLE Nature of Impact: Air Pollution Receiving Medium: AIR Receiving Env: MOE Response: Dt MOE Arvl on Scn:					
Discharger Report: Material Group: Health/Env Conseq: Client Type: Sector Type: Agency Involved: FD Nearest Watercourse: Site Address: Site District Office: Site Postal Code: Site Region: Site Municipality: 20107 Site Lot: Site Conc: Northing: Easting: Site Geo Ref Accu:					

Map Key	Number of Records	Direction/ Distance (m)	Elev/Diff (m)	Site	DB
MOE Reported Dt: 8/31/2002 Dt Document Closed: Incident Reason: FIRE, EXPLOSION Site Name: Site County/District: Site Geo Ref Meth: Incident Summary: SOLECTRON-HEAVY SMOKE TO ATM FROM LARGE FIRE, EX- TINGUISHED, HAZMAT TEAM. Contaminant Qty:					
10	1 of 17	SE/187.7	78.9 / 1.00	1001 Farrar Road Ottawa ON	EHS
Order No: 20061214034 Status: C Report Type: Complete Report Report Date: 12/20/2006 Date Received: 12/14/2006 Previous Site Name: Lot/Building Size: Additional Info Ordered:					
Nearest Intersection: Municipality: Client Prov/State: ON Search Radius (km): 0.25 X: -75.909773 Y: 45.343167					
10	2 of 17	SE/187.7	78.9 / 1.00	KRP Construction Inc. 1001 Farrar Rd Ottawa ON	CA
Certificate #: 8551-7AVQAE Application Year: 2008 Issue Date: 1/23/2008 Approval Type: Air Status: Approved Application Type: Client Name: Client Address: Client City: Client Postal Code: Project Description: Contaminants: Emission Control:					
10	3 of 17	SE/187.7	78.9 / 1.00	1001 FARRAR ROAD OTTAWA ON	HINC
External File Num: FS INC 0712-07455 Fuel Occurrence Type: Explosion Date of Occurrence: 12/7/2007 Fuel Type Involved: Propane Status Desc: Completed - Causal Analysis(End) Job Type Desc: Incident/Near-Miss Occurrence (FS) Oper. Type Involved: Commercial (e.g. restaurant, business unit, etc) Service Interruptions: No Property Damage: No Fuel Life Cycle Stage: Utilization Root Cause: Root Cause: Equipment/Material/Component:Yes Procedures:Yes Maintenance:Yes Design:No Training:No Management:No Human Factors:No Reported Details: Fuel Category: Gaseous Fuel Occurrence Type: Incident Affiliation: Emergency Services (Fire, Police,etc) County Name: Ottawa Approx. Quant. Rel:					

Map Key	Number of Records	Direction/ Distance (m)	Elev/Diff (m)	Site	DB
Nearby body of water: Enter Drainage Syst.: Approx. Quant. Unit: Environmental Impact:					
10	4 of 17	SE/187.7	78.9 / 1.00	Research In Motion Limited 1001 Farrar Road Kanata ON	GEN
Generator No:	ON9893820			PO Box No:	
Status:				Country:	
Approval Years:	2012			Choice of Contact:	
Contam. Facility:				Co Admin:	
MHSW Facility:				Phone No Admin:	
SIC Code:	334210				
SIC Description:	Telephone Apparatus Manufacturing				
10	5 of 17	SE/187.7	78.9 / 1.00	Morguard 1001 Farrar Road Kanata ON	GEN
Generator No:	ON8992111			PO Box No:	
Status:				Country:	
Approval Years:	2013			Choice of Contact:	
Contam. Facility:				Co Admin:	
MHSW Facility:				Phone No Admin:	
SIC Code:	417310				
SIC Description:	COMPUTER, COMPUTER PERIPHERAL AND PRE-PACKAGED SOFTWARE WHOLESALER-DISTRIBUTORS				
<u>Detail(s)</u>					
Waste Class:	251				
Waste Class Desc:	OIL SKIMMINGS & SLUDGES				
10	6 of 17	SE/187.7	78.9 / 1.00	BlackBerry Limited 1001 Farrar Road Kanata ON	GEN
Generator No:	ON9893820			PO Box No:	
Status:				Country:	
Approval Years:	2013			Choice of Contact:	
Contam. Facility:				Co Admin:	
MHSW Facility:				Phone No Admin:	
SIC Code:	334210				
SIC Description:	TELEPHONE APPARATUS MANUFACTURING				
<u>Detail(s)</u>					
Waste Class:	312				
Waste Class Desc:	PATHOLOGICAL WASTES				
10	7 of 17	SE/187.7	78.9 / 1.00	QNX SOFTWARE SYSTEMS 1001 FARRAR ROAD OTTAWA ON	GEN
Generator No:	ON4329045			PO Box No:	
Status:				Country:	
Approval Years:	2013			Choice of Contact:	
Contam. Facility:				Co Admin:	
MHSW Facility:				Phone No Admin:	

Map Key	Number of Records	Direction/ Distance (m)	Elev/Diff (m)	Site	DB
SIC Code: 511210 SIC Description: SOFTWARE PUBLISHERS					
Detail(s)					
Waste Class: 145 Waste Class Desc: PAINT/PIGMENT/COATING RESIDUES					
10	8 of 17	SE/187.7	78.9 / 1.00	KRP Construction Inc. 1001 Farrar Rd Ottawa ON K2K 2X3	ECA
Approval No: 8551-7AVQAE Approval Date: 2008-01-23 Status: Approved Record Type: ECA Link Source: IDS SWP Area Name: Approval Type: ECA-AIR Project Type: AIR Business Name: KRP Construction Inc. Address: 1001 Farrar Rd Full Address: Full PDF Link: https://www.accessenvironment.ene.gov.on.ca/instruments/0854-77ZN26-14.pdf				MOE District: City: Longitude: Latitude: Geometry X: Geometry Y:	
10	9 of 17	SE/187.7	78.9 / 1.00	BlackBerry Limited 1001 Farrar Road Kanata ON K2K 0B3	GEN
Generator No: ON9893820 Status: Approval Years: 2016 Contam. Facility: No MHSW Facility: No SIC Code: 334210 SIC Description: TELEPHONE APPARATUS MANUFACTURING				PO Box No: Country: Canada Choice of Contact: CO_OFFICIAL Co Admin: Laura Beattie Phone No Admin: 5198887465 Ext.70454	
Detail(s)					
Waste Class: 312 Waste Class Desc: PATHOLOGICAL WASTES					
10	10 of 17	SE/187.7	78.9 / 1.00	BlackBerry Limited 1001 Farrar Road Kanata ON K2K 0B3	GEN
Generator No: ON9893820 Status: Approval Years: 2015 Contam. Facility: No MHSW Facility: No SIC Code: 334210 SIC Description: TELEPHONE APPARATUS MANUFACTURING				PO Box No: Country: Canada Choice of Contact: CO_OFFICIAL Co Admin: Laura Beattie Phone No Admin: 5198887465 Ext.70454	
Detail(s)					
Waste Class: 312 Waste Class Desc: PATHOLOGICAL WASTES					

Map Key	Number of Records	Direction/ Distance (m)	Elev/Diff (m)	Site	DB
10	11 of 17	SE/187.7	78.9 / 1.00	QNX SOFTWARE SYSTEMS 1001 FARRAR ROAD OTTAWA ON K2K 0B3	GEN
Generator No:	ON4329045			PO Box No:	
Status:				Country:	Canada
Approval Years:	2016			Choice of Contact:	CO_OFFICIAL
Contam. Facility:	No			Co Admin:	
MHSW Facility:	No			Phone No Admin:	
SIC Code:	511210				
SIC Description:	SOFTWARE PUBLISHERS				
<u>Detail(s)</u>					
Waste Class:	145				
Waste Class Desc:	PAINT/PIGMENT/COATING RESIDUES				
10	12 of 17	SE/187.7	78.9 / 1.00	QNX SOFTWARE SYSTEMS 1001 FARRAR ROAD OTTAWA ON K2K 0B3	GEN
Generator No:	ON4329045			PO Box No:	
Status:				Country:	Canada
Approval Years:	2015			Choice of Contact:	CO_OFFICIAL
Contam. Facility:	No			Co Admin:	
MHSW Facility:	No			Phone No Admin:	
SIC Code:	511210				
SIC Description:	SOFTWARE PUBLISHERS				
<u>Detail(s)</u>					
Waste Class:	145				
Waste Class Desc:	PAINT/PIGMENT/COATING RESIDUES				
10	13 of 17	SE/187.7	78.9 / 1.00	BlackBerry Limited 1001 Farrar Road Kanata ON K2K 0B3	GEN
Generator No:	ON9893820			PO Box No:	
Status:				Country:	Canada
Approval Years:	2014			Choice of Contact:	CO_OFFICIAL
Contam. Facility:	No			Co Admin:	Jennifer McLaughlin
MHSW Facility:	No			Phone No Admin:	5198887465 Ext.76749
SIC Code:	334210				
SIC Description:	TELEPHONE APPARATUS MANUFACTURING				
<u>Detail(s)</u>					
Waste Class:	312				
Waste Class Desc:	PATHOLOGICAL WASTES				
10	14 of 17	SE/187.7	78.9 / 1.00	QNX SOFTWARE SYSTEMS 1001 FARRAR ROAD OTTAWA ON K2K 0B3	GEN
Generator No:	ON4329045			PO Box No:	
Status:				Country:	Canada
Approval Years:	2014			Choice of Contact:	CO_OFFICIAL
Contam. Facility:	No			Co Admin:	
MHSW Facility:	No			Phone No Admin:	
SIC Code:	511210				

Map Key	Number of Records	Direction/ Distance (m)	Elev/Diff (m)	Site	DB
SIC Description:		SOFTWARE PUBLISHERS			
<u>Detail(s)</u>					
Waste Class:		145			
Waste Class Desc:		PAINT/PIGMENT/COATING RESIDUES			
10	15 of 17	SE/187.7	78.9 / 1.00	BlackBerry Limited 1001 Farrar Road Kanata ON K2K 0B3	GEN
Generator No:		ON9893820		PO Box No:	
Status:		Registered		Country: Canada	
Approval Years:		As of Dec 2018		Choice of Contact:	
Contam. Facility:				Co Admin:	
MHSW Facility:				Phone No Admin:	
SIC Code:					
SIC Description:					
<u>Detail(s)</u>					
Waste Class:		312 P			
Waste Class Desc:		Pathological wastes			
10	16 of 17	SE/187.7	78.9 / 1.00	BlackBerry Limited 1001 Farrar Road Kanata ON K2K 0B3	GEN
Generator No:		ON9893820		PO Box No:	
Status:		Registered		Country: Canada	
Approval Years:		As of Jul 2020		Choice of Contact:	
Contam. Facility:				Co Admin:	
MHSW Facility:				Phone No Admin:	
SIC Code:					
SIC Description:					
<u>Detail(s)</u>					
Waste Class:		312 P			
Waste Class Desc:		Pathological wastes			
10	17 of 17	SE/187.7	78.9 / 1.00	BlackBerry Limited 1001 Farrar Road Kanata ON K2K 0B3	GEN
Generator No:		ON9893820		PO Box No:	
Status:		Registered		Country: Canada	
Approval Years:		As of Apr 2021		Choice of Contact:	
Contam. Facility:				Co Admin:	
MHSW Facility:				Phone No Admin:	
SIC Code:					
SIC Description:					
<u>Detail(s)</u>					
Waste Class:		312 P			
Waste Class Desc:		Pathological wastes			

Map Key	Number of Records	Direction/ Distance (m)	Elev/Diff (m)	Site	DB
11	1 of 11	W/188.9	77.8 / -0.03	Open Text Corporation 515 Legget Dr Suite 300 Kanata ON K2K 3G4	SCT
Established:		1983			
Plant Size (ft²):		19000			
Employment:		55			
--Details--					
Description:		Software Publishers			
SIC/NAICS Code:		511210			
Description:		Computer Systems Design and Related Services			
SIC/NAICS Code:		541510			
11	2 of 11	W/188.9	77.8 / -0.03	Ubiquity Software Corp. 515 Legget Dr Suite 400 Ottawa ON K2K 3G4	SCT
Established:		1993			
Plant Size (ft²):					
Employment:		90			
--Details--					
Description:		Software Publishers			
SIC/NAICS Code:		511210			
11	3 of 11	W/188.9	77.8 / -0.03	Kanata Research Park Corporation 515 Legget drive Ottawa ON	SPL
Ref No:		8118-7LCLK2			
Site No:					
Incident Dt:					
Year:					
Incident Cause:		Unknown			
Incident Event:					
Contaminant Code:		13			
Contaminant Name:		DIESEL FUEL			
Contaminant Limit 1:					
Contam Limit Freq 1:					
Contaminant UN No 1:					
Environment Impact:		Not Anticipated			
Nature of Impact:					
Receiving Medium:					
Receiving Env:					
MOE Response:		Referral to others			
Dt MOE Arvl on Scn:					
MOE Reported Dt:		11/13/2008			
Dt Document Closed:		11/26/2008			
Incident Reason:		Unknown - Reason not determined			
Site Name:		Kanata Research Park Corp<UNOFFICIAL>			
Site County/District:					
Site Geo Ref Meth:					
Incident Summary:		Kanata Research Park, Diesel to Grnd cln			
Contaminant Qty:		other - see incident description			
11	4 of 11	W/188.9	77.8 / -0.03	Kanata Research Park Corporation 515 Legget Drive	CA

Map Key	Number of Records	Direction/ Distance (m)	Elev/Diff (m)	Site	DB
Ottawa ON					
Certificate #: Application Year: Issue Date: Approval Type: Status: Application Type: Client Name: Client Address: Client City: Client Postal Code: Project Description: Contaminants: Emission Control:		2275-5HUU47 2003 1/18/2003 Air Approved			
11	5 of 11	W/188.9	77.8 / -0.03	Quest Software Canada Inc. 515 Legget Dr Suite 1001 Kanata ON K2K 3G4	SCT
Established: Plant Size (ft²): Employment:		01-APR-87			
--Details--					
Description: SIC/NAICS Code:		Computer Systems Design and Related Services 541510			
Description: SIC/NAICS Code:		Software Publishers 511210			
11	6 of 11	W/188.9	77.8 / -0.03	515 LEGGET DRIVE KANATA ON	HINC
External File Num: Fuel Occurrence Type: Date of Occurrence: Fuel Type Involved: Status Desc: Job Type Desc: Oper. Type Involved: Service Interruptions: Property Damage: Fuel Life Cycle Stage: Root Cause:		FS INC 0811-07034 Leak 11/13/2008 Fuel Oil Completed - Causal Analysis(End) Incident/Near-Miss Occurrence (FS) Commercial (e.g. restaurant, business unit, etc) No No Utilization Root Cause: Equipment/Material/Component:No Procedures:Yes Maintenance:No Design:Yes Training: Yes Management:No Human Factors:Yes			
Reported Details: Fuel Category: Occurrence Type: Affiliation: County Name: Approx. Quant. Rel: Nearby body of water: Enter Drainage Syst.: Approx. Quant. Unit: Environmental Impact:		Liquid Fuel Incident Industry Stakeholder (Licensee/Registration/Certificate Holder, Facility Owner, etc.) Ottawa			
11	7 of 11	W/188.9	77.8 / -0.03	515 Legget Drive Ottawa ON	EHS

Map Key	Number of Records	Direction/ Distance (m)	Elev/Diff (m)	Site	DB
---------	-------------------	-------------------------	---------------	------	----

Order No: 20120116006
Status: C
Report Type: Custom Report
Report Date: 1/20/2012
Date Received: 1/16/2012 11:23:28 AM
Previous Site Name:
Lot/Building Size:
Additional Info Ordered:

Nearest Intersection:
Municipality:
Client Prov/State: ON
Search Radius (km): 0.25
X: -75.91645
Y: 45.346799

11	8 of 11	W/188.9	77.8 / -0.03	KANATA RESEARCH PARK 515 LEGGET Drive KANATA ON K2K3G4	NPRI
--------------------	---------	---------	--------------	---	-------------

NPRI ID: 8800000228
Other ID:
No Other ID:
Track ID:
Report ID:
Report Type:
Rpt Type ID:
Report Year: 2004
Not-Current Rpt?:
Yr of Last Filed Rpt:
Fac ID:
Fac Name: TOWER D
Fac Address1:
Fac Address2:
Fac Postal Zip:
Facility Lat:
Facility Long:
DLS (Last Filed Rpt):
Facility DLS:
Datum:
Facility Cmnts:
URL:
No of Empl.: 294
Parent Co.:
No Parent Co.:
Pollut Prev Cmnts:
Stacks:
No of Stacks:
Canadian SIC Code (2 digit):
Canadian SIC Code:
SIC Code Description:
American SIC Code:
NAICS Code (2 digit): 53
NAICS 2 Description: Real Estate and Rental and Leasing
NAICS Code (4 digit): 5311
NAICS 4 Description: Lessors of Real Estate
NAICS Code (6 digit): 531120
NAICS 6 Description: Lessors of Non-Residential Buildings (except Mini-Warehouses)

Org ID:
Submit Date:
Last Modified:
Contact ID:
Cont Type: MED
Contact Title:
Cont First Name:
Cont Last Name:
Contact Position:
Contact Fax:
Contact Ph.:
Cont Area Code:
Contact Tel.:
Contact Ext.:
Cont Fax Area Cde:
Contact Fax:
Contact Email:
Latitude:
Longitude:
UTM Zone:
UTM Northing:
UTM Easting:
Waste Streams:
No Streams:
Waste Off Sites:
No Off Sites:
Shutdown:
No of Shutdown:

Substance Release Report

CAS No: 10024-97-2
Report ID:
Rpt Period: 2004
Subst Released: Nitrous oxide
Air:
Water:
Land:
Total Releases:

Map Key	Number of Records	Direction/ Distance (m)	Elev/Diff (m)	Site	DB
Units:		tonnes			
CAS No:		124-38-9			
Report ID:					
Rpt Period:		2004			
Subst Released:		Carbon dioxide			
Air:					
Water:					
Land:					
Total Releases:					
Units:		tonnes			
CAS No:		630-08-0			
Report ID:					
Rpt Period:		2004			
Subst Released:		Carbon monoxide			
Air:					
Water:					
Land:					
Total Releases:					
Units:		tonnes			
CAS No:		NA - M16			
Report ID:					
Rpt Period:		2004			
Subst Released:		Volatile Organic Compounds (VOCs)			
Air:					
Water:					
Land:					
Total Releases:					
Units:		tonnes			
CAS No:		10102-43-9			
Report ID:					
Rpt Period:		2004			
Subst Released:		Oxides of nitrogen (expressed as NO)			
Air:					
Water:					
Land:					
Total Releases:					
Units:		tonnes			
CAS No:		74-82-8			
Report ID:					
Rpt Period:		2004			
Subst Released:		Methane			
Air:					
Water:					
Land:					
Total Releases:					
Units:		tonnes			
CAS No:		NA - M09			
Report ID:					
Rpt Period:		2004			
Subst Released:		PM10 - Particulate Matter <= 10 Microns			
Air:					
Water:					
Land:					
Total Releases:					
Units:		tonnes			
CAS No:		7446-09-5			
Report ID:					
Rpt Period:		2004			
Subst Released:		Sulphur dioxide			

Map Key	Number of Records	Direction/ Distance (m)	Elev/Diff (m)	Site	DB
Air: Water: Land: Total Releases: Units: tonnes CAS No: 811-97-2 Report ID: Rpt Period: 2004 Subst Released: HFC-134a Hydrofluorocarbon Air: Water: Land: Total Releases: Units: tonnes CAS No: NA - M08 Report ID: Rpt Period: 2004 Subst Released: PM - Total Particulate Matter Air: Water: Land: Total Releases: Units: tonnes CAS No: NA - M10 Report ID: Rpt Period: 2004 Subst Released: PM2.5 - Particulate Matter <= 2.5 Microns Air: Water: Land: Total Releases: Units: tonnes					
11	9 of 11	W/188.9	77.8 / -0.03	515 Legget Dr Ottawa ON K2K3G4	EHS
Order No: 20160614073 Status: C Report Type: Custom Report Report Date: 20-JUN-16 Date Received: 14-JUN-16 Previous Site Name: Lot/Building Size: Additional Info Ordered:					
Nearest Intersection: Municipality: Client Prov/State: ON Search Radius (km): .25 X: -75.917214 Y: 45.347623					

11	10 of 11	W/188.9	77.8 / -0.03	Kanata Research Park Corporation 515 Legget Drive Ottawa ON K2K 2X3	ECA
Approval No: 2275-5HUUW47 Approval Date: 2003-01-18 Status: Approved Record Type: ECA Link Source: IDS SWP Area Name: Mississippi Valley Approval Type: ECA-AIR Project Type: AIR Business Name: Kanata Research Park Corporation Address: 515 Legget Drive Full Address:					
MOE District: Ottawa City: Longitude: -75.91614 Latitude: 45.346527 Geometry X: Geometry Y:					

Map Key	Number of Records	Direction/ Distance (m)	Elev/Diff (m)	Site	DB
---------	-------------------	----------------------------	------------------	------	----

Full PDF Link: <https://www.accessenvironment.ene.gov.on.ca/instruments/4311-5DXQ9R-14.pdf>

11	11 of 11	W/188.9	77.8 / -0.03	Broccolini Construction Ottawa Inc. 515 Legget Drive Ottawa ON K2K 3G4	GEN
--------------------	----------	---------	--------------	--	-----

Generator No:	ON3449897	PO Box No:	
Status:		Country:	Canada
Approval Years:	2015	Choice of Contact:	CO_OFFICIAL
Contam. Facility:	No	Co Admin:	
MHSW Facility:	No	Phone No Admin:	
SIC Code:	236210, 235220		
SIC Description:	INDUSTRIAL BUILDING AND STRUCTURE CONSTRUCTION, 235220		

Detail(s)

Waste Class:	251
Waste Class Desc:	OIL SKIMMINGS & SLUDGES

12	1 of 1	ESE/191.1	77.9 / 0.00	lot 7 con 4 ON	WWIS
--------------------	--------	-----------	-------------	-------------------	------

Well ID:	1534144	Data Entry Status:	
Construction Date:		Data Src:	1
Primary Water Use:	Domestic	Date Received:	10/23/2003
Sec. Water Use:		Selected Flag:	True
Final Well Status:	Water Supply	Abandonment Rec:	
Water Type:		Contractor:	1119
Casing Material:		Form Version:	1
Audit No:	265643	Owner:	
Tag:		Street Name:	
Construction Method:		County:	OTTAWA
Elevation (m):		Municipality:	MARCH TOWNSHIP
Elevation Reliability:		Site Info:	
Depth to Bedrock:		Lot:	007
Well Depth:		Concession:	04
Overburden/Bedrock:		Concession Name:	CON
Pump Rate:		Easting NAD83:	
Static Water Level:		Northing NAD83:	
Flowing (Y/N):		Zone:	
Flow Rate:		UTM Reliability:	
Clear/Cloudy:			

PDF URL (Map): https://d2khazk8e83rdv.cloudfront.net/moe_mapping/downloads/2Water/Wells_pdfs/153\1534144.pdf

Additional Detail(s) (Map)

Well Completed Date:	2003/10/06
Year Completed:	2003
Depth (m):	33.528
Latitude:	45.3447970207009
Longitude:	-75.9090091800589
Path:	153\1534144.pdf

Bore Hole Information

Bore Hole ID:	10543259	Elevation:	75.309867
DP2BR:	17.00	Elevrc:	
Spatial Status:		Zone:	18
Code OB:	r	East83:	428787.20
Code OB Desc:	Bedrock	North83:	5021656.00

Map Key	Number of Records	Direction/ Distance (m)	Elev/Diff (m)	Site	DB
Open Hole: Cluster Kind: Date Completed: 06-Oct-2003 00:00:00 Remarks: Elevrc Desc: Location Source Date: Improvement Location Source: Improvement Location Method: Source Revision Comment: Supplier Comment:				Org CS: UTMRC: 9 UTMRC Desc: unknown UTM Location Method: lot	
<u>Overburden and Bedrock</u>					
<u>Materials Interval</u>					
Formation ID:		932925121			
Layer:		2			
Color:		2			
General Color:		GREY			
Mat1:		15			
Most Common Material:		LIMESTONE			
Mat2:					
Mat2 Desc:					
Mat3:					
Mat3 Desc:					
Formation Top Depth:		17.0			
Formation End Depth:		80.0			
Formation End Depth UOM:		ft			
<u>Overburden and Bedrock</u>					
<u>Materials Interval</u>					
Formation ID:		932925122			
Layer:		3			
Color:		1			
General Color:		WHITE			
Mat1:		18			
Most Common Material:		SANDSTONE			
Mat2:					
Mat2 Desc:					
Mat3:					
Mat3 Desc:					
Formation Top Depth:		80.0			
Formation End Depth:		110.0			
Formation End Depth UOM:		ft			
<u>Overburden and Bedrock</u>					
<u>Materials Interval</u>					
Formation ID:		932925120			
Layer:		1			
Color:					
General Color:					
Mat1:		28			
Most Common Material:		SAND			
Mat2:		05			
Mat2 Desc:		CLAY			
Mat3:					
Mat3 Desc:					
Formation Top Depth:		0.0			
Formation End Depth:		17.0			
Formation End Depth UOM:		ft			

<i>Map Key</i>	<i>Number of Records</i>	<i>Direction/ Distance (m)</i>	<i>Elev/Diff (m)</i>	<i>Site</i>	<i>DB</i>
<u>Annular Space/Abandonment Sealing Record</u>					
Plug ID:		933241011			
Layer:		1			
Plug From:		0			
Plug To:		20			
Plug Depth UOM:		ft			
<u>Method of Construction & Well Use</u>					
Method Construction ID:		961534144			
Method Construction Code:		5			
Method Construction:		Air Percussion			
Other Method Construction:					
<u>Pipe Information</u>					
Pipe ID:		11091829			
Casing No:		1			
Comment:					
Alt Name:					
<u>Construction Record - Casing</u>					
Casing ID:		930098312			
Layer:		1			
Material:		1			
Open Hole or Material:		STEEL			
Depth From:					
Depth To:					
Casing Diameter:		6			
Casing Diameter UOM:		inch			
Casing Depth UOM:		ft			
<u>Construction Record - Casing</u>					
Casing ID:		930098313			
Layer:		2			
Material:		4			
Open Hole or Material:		OPEN HOLE			
Depth From:					
Depth To:					
Casing Diameter:		6			
Casing Diameter UOM:		inch			
Casing Depth UOM:		ft			
<u>Results of Well Yield Testing</u>					
Pump Test ID:		991534144			
Pump Set At:					
Static Level:		10.0			
Final Level After Pumping:		60.0			
Recommended Pump Depth:		60.0			
Pumping Rate:		20.0			
Flowing Rate:					
Recommended Pump Rate:		20.0			
Levels UOM:		ft			
Rate UOM:		GPM			
Water State After Test Code:		2			
Water State After Test:		CLOUDY			

Map Key	Number of Records	Direction/ Distance (m)	Elev/Diff (m)	Site	DB
Pumping Test Method:	1				
Pumping Duration HR:	1				
Pumping Duration MIN:	0				
Flowing:	No				
<u>Draw Down & Recovery</u>					
Pump Test Detail ID:	934397264				
Test Type:	Recovery				
Test Duration:	30				
Test Level:	10.0				
Test Level UOM:	ft				
<u>Draw Down & Recovery</u>					
Pump Test Detail ID:	934657224				
Test Type:	Recovery				
Test Duration:	45				
Test Level:	10.0				
Test Level UOM:	ft				
<u>Draw Down & Recovery</u>					
Pump Test Detail ID:	934113650				
Test Type:	Recovery				
Test Duration:	15				
Test Level:	10.0				
Test Level UOM:	ft				
<u>Draw Down & Recovery</u>					
Pump Test Detail ID:	934914671				
Test Type:	Recovery				
Test Duration:	60				
Test Level:	10.0				
Test Level UOM:	ft				
<u>Water Details</u>					
Water ID:	934037066				
Layer:	1				
Kind Code:	5				
Kind:	Not stated				
Water Found Depth:	100.0				
Water Found Depth UOM:	ft				

13	1 of 5	ESE/195.1	77.9 / 0.00	lot 7 con 4 ON	WWIS
Well ID:	1520626			Data Entry Status:	
Construction Date:				Data Src:	1
Primary Water Use:	Domestic			Date Received:	8/25/1986
Sec. Water Use:				Selected Flag:	True
Final Well Status:	Water Supply			Abandonment Rec:	
Water Type:				Contractor:	5222
Casing Material:				Form Version:	1
Audit No:	NA			Owner:	
Tag:				Street Name:	
Construction Method:				County:	OTTAWA
Elevation (m):				Municipality:	MARCH TOWNSHIP
Elevation Reliability:				Site Info:	

Map Key	Number of Records	Direction/ Distance (m)	Elev/Diff (m)	Site	DB
Depth to Bedrock:				Lot:	007
Well Depth:				Concession:	04
Overburden/Bedrock:				Concession Name:	CON
Pump Rate:				Easting NAD83:	
Static Water Level:				Northing NAD83:	
Flowing (Y/N):				Zone:	
Flow Rate:				UTM Reliability:	
Clear/Cloudy:					

PDF URL (Map): https://d2khazk8e83rdv.cloudfront.net/moe_mapping/downloads/2Water/Wells_pdfs/152\1520626.pdf

Additional Detail(s) (Map)

Well Completed Date: 1986/06/18
Year Completed: 1986
Depth (m): 16.764
Latitude: 45.3447974676508
Longitude: -75.9089530225352
Path: 152\1520626.pdf

Bore Hole Information

Bore Hole ID:	10042468	Elevation:	75.356964
DP2BR:	5.00	Elevrc:	
Spatial Status:		Zone:	18
Code OB:	r	East83:	428791.60
Code OB Desc:	Bedrock	North83:	5021656.00
Open Hole:		Org CS:	
Cluster Kind:		UTMRC:	9
Date Completed:	18-Jun-1986 00:00:00	UTMRC Desc:	unknown UTM
Remarks:		Location Method:	lot
Elevrc Desc:			
Location Source Date:			
Improvement Location Source:			
Improvement Location Method:			
Source Revision Comment:			
Supplier Comment:			

**Overburden and Bedrock
Materials Interval**

Formation ID: 931045349
Layer: 1
Color: 6
General Color: BROWN
Mat1: 28
Most Common Material: SAND
Mat2: 01
Mat2 Desc: FILL
Mat3:
Mat3 Desc:
Formation Top Depth: 0.0
Formation End Depth: 5.0
Formation End Depth UOM: ft

**Overburden and Bedrock
Materials Interval**

Formation ID: 931045350
Layer: 2
Color: 1
General Color: WHITE

Map Key	Number of Records	Direction/ Distance (m)	Elev/Diff (m)	Site	DB
Mat1:		18			
Most Common Material:		SANDSTONE			
Mat2:		73			
Mat2 Desc:		HARD			
Mat3:		18			
Mat3 Desc:		SANDSTONE			
Formation Top Depth:		5.0			
Formation End Depth:		55.0			
Formation End Depth UOM:		ft			
<u>Annular Space/Abandonment Sealing Record</u>					
Plug ID:		933109171			
Layer:		1			
Plug From:		0			
Plug To:		18			
Plug Depth UOM:		ft			
<u>Method of Construction & Well Use</u>					
Method Construction ID:		961520626			
Method Construction Code:		5			
Method Construction:		Air Percussion			
Other Method Construction:					
<u>Pipe Information</u>					
Pipe ID:		10591038			
Casing No:		1			
Comment:					
Alt Name:					
<u>Construction Record - Casing</u>					
Casing ID:		930074126			
Layer:		1			
Material:		1			
Open Hole or Material:		STEEL			
Depth From:					
Depth To:		18			
Casing Diameter:		6			
Casing Diameter UOM:		inch			
Casing Depth UOM:		ft			
<u>Construction Record - Casing</u>					
Casing ID:		930074127			
Layer:		2			
Material:		4			
Open Hole or Material:		OPEN HOLE			
Depth From:					
Depth To:		55			
Casing Diameter:		6			
Casing Diameter UOM:		inch			
Casing Depth UOM:		ft			
<u>Results of Well Yield Testing</u>					
Pump Test ID:		991520626			

Map Key	Number of Records	Direction/ Distance (m)	Elev/Diff (m)	Site	DB
Pump Set At:					
Static Level:		6.0			
Final Level After Pumping:		30.0			
Recommended Pump Depth:		30.0			
Pumping Rate:		30.0			
Flowing Rate:					
Recommended Pump Rate:		8.0			
Levels UOM:		ft			
Rate UOM:		GPM			
Water State After Test Code:		1			
Water State After Test:		CLEAR			
Pumping Test Method:		1			
Pumping Duration HR:		2			
Pumping Duration MIN:		0			
Flowing:		No			
 <u>Draw Down & Recovery</u>					
Pump Test Detail ID:		934112512			
Test Type:		Draw Down			
Test Duration:		15			
Test Level:		30.0			
Test Level UOM:		ft			
 <u>Draw Down & Recovery</u>					
Pump Test Detail ID:		934648398			
Test Type:		Draw Down			
Test Duration:		45			
Test Level:		30.0			
Test Level UOM:		ft			
 <u>Draw Down & Recovery</u>					
Pump Test Detail ID:		934387375			
Test Type:		Draw Down			
Test Duration:		30			
Test Level:		30.0			
Test Level UOM:		ft			
 <u>Draw Down & Recovery</u>					
Pump Test Detail ID:		934907159			
Test Type:		Draw Down			
Test Duration:		60			
Test Level:		30.0			
Test Level UOM:		ft			
 <u>Water Details</u>					
Water ID:		933477924			
Layer:		1			
Kind Code:		1			
Kind:		FRESH			
Water Found Depth:		47.0			
Water Found Depth UOM:		ft			

13	2 of 5	ESE/195.1	77.9 / 0.00	lot 7 con 4 ON	WWIS
Well ID:	1522450			Data Entry Status:	

Map Key	Number of Records	Direction/ Distance (m)	Elev/Diff (m)	Site	DB
Construction Date:				Data Src:	1
Primary Water Use:	Domestic			Date Received:	7/22/1988
Sec. Water Use:				Selected Flag:	True
Final Well Status:	Water Supply			Abandonment Rec:	
Water Type:				Contractor:	1558
Casing Material:				Form Version:	1
Audit No:	32840			Owner:	
Tag:				Street Name:	
Construction Method:				County:	OTTAWA
Elevation (m):				Municipality:	MARCH TOWNSHIP
Elevation Reliability:				Site Info:	
Depth to Bedrock:				Lot:	007
Well Depth:				Concession:	04
Overburden/Bedrock:				Concession Name:	CON
Pump Rate:				Easting NAD83:	
Static Water Level:				Northing NAD83:	
Flowing (Y/N):				Zone:	
Flow Rate:				UTM Reliability:	
Clear/Cloudy:					

PDF URL (Map): https://d2khazk8e83rdv.cloudfront.net/moe_mapping/downloads/2Water/Wells_pdfs/152\1522450.pdf

Additional Detail(s) (Map)

Well Completed Date: 1988/05/05
Year Completed: 1988
Depth (m): 30.48
Latitude: 45.3447974676508
Longitude: -75.9089530225352
Path: 152\1522450.pdf

Bore Hole Information

Bore Hole ID:	10044262	Elevation:	75.356964
DP2BR:	2.00	Elevrc:	
Spatial Status:		Zone:	18
Code OB:	r	East83:	428791.60
Code OB Desc:	Bedrock	North83:	5021656.00
Open Hole:		Org CS:	
Cluster Kind:		UTMRC:	9
Date Completed:	05-May-1988 00:00:00	UTMRC Desc:	unknown UTM
Remarks:		Location Method:	lot
Elevrc Desc:			
Location Source Date:			
Improvement Location Source:			
Improvement Location Method:			
Source Revision Comment:			
Supplier Comment:			

Overburden and Bedrock Materials Interval

Formation ID: 931051474
Layer: 2
Color: 2
General Color: GREY
Mat1: 18
Most Common Material: SANDSTONE
Mat2: 71
Mat2 Desc: FRACTURED
Mat3:
Mat3 Desc:
Formation Top Depth: 2.0

Map Key	Number of Records	Direction/ Distance (m)	Elev/Diff (m)	Site	DB
Formation End Depth:			14.0		
Formation End Depth UOM:			ft		
<u>Overburden and Bedrock Materials Interval</u>					
Formation ID:			931051476		
Layer:			4		
Color:			2		
General Color:			GREY		
Mat1:			21		
Most Common Material:			GRANITE		
Mat2:					
Mat2 Desc:					
Mat3:					
Mat3 Desc:					
Formation Top Depth:			85.0		
Formation End Depth:			100.0		
Formation End Depth UOM:			ft		
<u>Overburden and Bedrock Materials Interval</u>					
Formation ID:			931051473		
Layer:			1		
Color:			6		
General Color:			BROWN		
Mat1:			02		
Most Common Material:			TOPSOIL		
Mat2:			81		
Mat2 Desc:			SANDY		
Mat3:			12		
Mat3 Desc:			STONES		
Formation Top Depth:			0.0		
Formation End Depth:			2.0		
Formation End Depth UOM:			ft		
<u>Overburden and Bedrock Materials Interval</u>					
Formation ID:			931051475		
Layer:			3		
Color:			2		
General Color:			GREY		
Mat1:			18		
Most Common Material:			SANDSTONE		
Mat2:			90		
Mat2 Desc:			VERY		
Mat3:			73		
Mat3 Desc:			HARD		
Formation Top Depth:			14.0		
Formation End Depth:			85.0		
Formation End Depth UOM:			ft		
<u>Method of Construction & Well Use</u>					
Method Construction ID:			961522450		
Method Construction Code:			5		
Method Construction:			Air Percussion		
Other Method Construction:					

Map Key	Number of Records	Direction/ Distance (m)	Elev/Diff (m)	Site	DB
<u>Pipe Information</u>					
Pipe ID:		10592832			
Casing No:		1			
Comment:					
Alt Name:					
<u>Construction Record - Casing</u>					
Casing ID:		930077419			
Layer:		2			
Material:					
Open Hole or Material:					
Depth From:					
Depth To:		100			
Casing Diameter:		6			
Casing Diameter UOM:		inch			
Casing Depth UOM:		ft			
<u>Construction Record - Casing</u>					
Casing ID:		930077418			
Layer:		1			
Material:		1			
Open Hole or Material:		STEEL			
Depth From:					
Depth To:		21			
Casing Diameter:		6			
Casing Diameter UOM:		inch			
Casing Depth UOM:		ft			
<u>Results of Well Yield Testing</u>					
Pump Test ID:		991522450			
Pump Set At:					
Static Level:		15.0			
Final Level After Pumping:		50.0			
Recommended Pump Depth:		75.0			
Pumping Rate:		6.0			
Flowing Rate:					
Recommended Pump Rate:		5.0			
Levels UOM:		ft			
Rate UOM:		GPM			
Water State After Test Code:		1			
Water State After Test:		CLEAR			
Pumping Test Method:		1			
Pumping Duration HR:		1			
Pumping Duration MIN:		0			
Flowing:		No			
<u>Draw Down & Recovery</u>					
Pump Test Detail ID:		934904009			
Test Type:		Draw Down			
Test Duration:		60			
Test Level:		50.0			
Test Level UOM:		ft			
<u>Draw Down & Recovery</u>					
Pump Test Detail ID:		934385239			
Test Type:		Draw Down			

Map Key	Number of Records	Direction/ Distance (m)	Elev/Diff (m)	Site	DB
Test Duration:		30			
Test Level:		50.0			
Test Level UOM:		ft			
<u>Draw Down & Recovery</u>					
Pump Test Detail ID:		934110373			
Test Type:		Draw Down			
Test Duration:		15			
Test Level:		50.0			
Test Level UOM:		ft			
<u>Draw Down & Recovery</u>					
Pump Test Detail ID:		934655604			
Test Type:		Draw Down			
Test Duration:		45			
Test Level:		50.0			
Test Level UOM:		ft			
<u>Water Details</u>					
Water ID:		933480347			
Layer:		1			
Kind Code:		1			
Kind:		FRESH			
Water Found Depth:		89.0			
Water Found Depth UOM:		ft			

13	3 of 5	ESE/195.1	77.9 / 0.00	lot 7 con 4 ON	WWIS
--------------------	--------	-----------	-------------	-------------------	------

Well ID:	1523321	Data Entry Status:	
Construction Date:		Data Src:	1
Primary Water Use:	Domestic	Date Received:	4/6/1989
Sec. Water Use:		Selected Flag:	True
Final Well Status:	Water Supply	Abandonment Rec:	
Water Type:		Contractor:	1558
Casing Material:		Form Version:	1
Audit No:	50667	Owner:	
Tag:		Street Name:	
Construction Method:		County:	OTTAWA
Elevation (m):		Municipality:	MARCH TOWNSHIP
Elevation Reliability:		Site Info:	
Depth to Bedrock:		Lot:	007
Well Depth:		Concession:	04
Overburden/Bedrock:		Concession Name:	CON
Pump Rate:		Easting NAD83:	
Static Water Level:		Northing NAD83:	
Flowing (Y/N):		Zone:	
Flow Rate:		UTM Reliability:	
Clear/Cloudy:			

PDF URL (Map): https://d2khazk8e83rdv.cloudfront.net/moe_mapping/downloads/2Water/Wells_pdfs/152\1523321.pdf

Additional Detail(s) (Map)

Well Completed Date:	1988/12/27
Year Completed:	1988
Depth (m):	17.6784
Latitude:	45.3447974676508
Longitude:	-75.9089530225352

Map Key	Number of Records	Direction/ Distance (m)	Elev/Diff (m)	Site	DB
Path:		152\1523321.pdf			

Bore Hole Information

Bore Hole ID:	10045096	Elevation:	75.356964
DP2BR:	3.00	Elevrc:	
Spatial Status:		Zone:	18
Code OB:	r	East83:	428791.60
Code OB Desc:	Bedrock	North83:	5021656.00
Open Hole:		Org CS:	
Cluster Kind:		UTMRC:	9
Date Completed:	27-Dec-1988 00:00:00	UTMRC Desc:	unknown UTM
Remarks:		Location Method:	lot
Elevrc Desc:			
Location Source Date:			
Improvement Location Source:			
Improvement Location Method:			
Source Revision Comment:			
Supplier Comment:			

Overburden and Bedrock

Materials Interval

Formation ID:	931054203
Layer:	1
Color:	6
General Color:	BROWN
Mat1:	05
Most Common Material:	CLAY
Mat2:	81
Mat2 Desc:	SANDY
Mat3:	88
Mat3 Desc:	THICK
Formation Top Depth:	0.0
Formation End Depth:	3.0
Formation End Depth UOM:	ft

Overburden and Bedrock

Materials Interval

Formation ID:	931054205
Layer:	3
Color:	2
General Color:	GREY
Mat1:	18
Most Common Material:	SANDSTONE
Mat2:	73
Mat2 Desc:	HARD
Mat3:	
Mat3 Desc:	
Formation Top Depth:	20.0
Formation End Depth:	40.0
Formation End Depth UOM:	ft

Overburden and Bedrock

Materials Interval

Formation ID:	931054206
Layer:	4
Color:	1
General Color:	WHITE
Mat1:	18

Map Key	Number of Records	Direction/ Distance (m)	Elev/Diff (m)	Site	DB
Most Common Material:		SANDSTONE			
Mat2:		90			
Mat2 Desc:		VERY			
Mat3:		73			
Mat3 Desc:		HARD			
Formation Top Depth:		40.0			
Formation End Depth:		58.0			
Formation End Depth UOM:		ft			
<u>Overburden and Bedrock Materials Interval</u>					
Formation ID:		931054204			
Layer:		2			
Color:		1			
General Color:		WHITE			
Mat1:		18			
Most Common Material:		SANDSTONE			
Mat2:		90			
Mat2 Desc:		VERY			
Mat3:		73			
Mat3 Desc:		HARD			
Formation Top Depth:		3.0			
Formation End Depth:		20.0			
Formation End Depth UOM:		ft			
<u>Method of Construction & Well Use</u>					
Method Construction ID:		961523321			
Method Construction Code:		1			
Method Construction:		Cable Tool			
Other Method Construction:					
<u>Pipe Information</u>					
Pipe ID:		10593666			
Casing No:		1			
Comment:					
Alt Name:					
<u>Construction Record - Casing</u>					
Casing ID:		930078886			
Layer:		2			
Material:		4			
Open Hole or Material:		OPEN HOLE			
Depth From:					
Depth To:		58			
Casing Diameter:		6			
Casing Diameter UOM:		inch			
Casing Depth UOM:		ft			
<u>Construction Record - Casing</u>					
Casing ID:		930078885			
Layer:		1			
Material:		1			
Open Hole or Material:		STEEL			
Depth From:					
Depth To:		21			
Casing Diameter:		5			

Map Key	Number of Records	Direction/ Distance (m)	Elev/Diff (m)	Site	DB
Casing Diameter UOM:		inch			
Casing Depth UOM:		ft			
<u>Results of Well Yield Testing</u>					
Pump Test ID:		991523321			
Pump Set At:					
Static Level:		6.0			
Final Level After Pumping:		19.0			
Recommended Pump Depth:		45.0			
Pumping Rate:		20.0			
Flowing Rate:					
Recommended Pump Rate:		5.0			
Levels UOM:		ft			
Rate UOM:		GPM			
Water State After Test Code:		2			
Water State After Test:		CLOUDY			
Pumping Test Method:		2			
Pumping Duration HR:		1			
Pumping Duration MIN:		0			
Flowing:		No			
<u>Draw Down & Recovery</u>					
Pump Test Detail ID:		934104439			
Test Type:		Draw Down			
Test Duration:		15			
Test Level:		19.0			
Test Level UOM:		ft			
<u>Draw Down & Recovery</u>					
Pump Test Detail ID:		934388667			
Test Type:		Draw Down			
Test Duration:		30			
Test Level:		19.0			
Test Level UOM:		ft			
<u>Draw Down & Recovery</u>					
Pump Test Detail ID:		934906851			
Test Type:		Draw Down			
Test Duration:		60			
Test Level:		19.0			
Test Level UOM:		ft			
<u>Draw Down & Recovery</u>					
Pump Test Detail ID:		934649650			
Test Type:		Draw Down			
Test Duration:		45			
Test Level:		19.0			
Test Level UOM:		ft			
<u>Water Details</u>					
Water ID:		933481531			
Layer:		1			
Kind Code:		1			
Kind:		FRESH			
Water Found Depth:		50.0			

Map Key	Number of Records	Direction/ Distance (m)	Elev/Diff (m)	Site	DB
Water Found Depth UOM:		ft			

13	4 of 5	ESE/195.1	77.9 / 0.00	lot 7 con 4 ON	WWIS
Well ID:	1525625			Data Entry Status:	
Construction Date:				Data Src:	1
Primary Water Use:	Domestic			Date Received:	10/2/1991
Sec. Water Use:				Selected Flag:	True
Final Well Status:	Water Supply			Abandonment Rec:	
Water Type:				Contractor:	1558
Casing Material:				Form Version:	1
Audit No:	100089			Owner:	
Tag:				Street Name:	
Construction Method:				County:	OTTAWA
Elevation (m):				Municipality:	MARCH TOWNSHIP
Elevation Reliability:				Site Info:	
Depth to Bedrock:				Lot:	007
Well Depth:				Concession:	04
Overburden/Bedrock:				Concession Name:	CON
Pump Rate:				Easting NAD83:	
Static Water Level:				Northing NAD83:	
Flowing (Y/N):				Zone:	
Flow Rate:				UTM Reliability:	
Clear/Cloudy:					

PDF URL (Map): https://d2khazk8e83rdv.cloudfront.net/moe_mapping/downloads/2Water/Wells_pdfs/152\1525625.pdf

Additional Detail(s) (Map)

Well Completed Date:	1991/08/07
Year Completed:	1991
Depth (m):	38.1
Latitude:	45.3447974676508
Longitude:	-75.9089530225352
Path:	152\1525625.pdf

Bore Hole Information

Bore Hole ID:	10047360	Elevation:	75.356964
DP2BR:	0.00	Elevrc:	
Spatial Status:		Zone:	18
Code OB:	r	East83:	428791.60
Code OB Desc:	Bedrock	North83:	5021656.00
Open Hole:		Org CS:	
Cluster Kind:		UTMRC:	9
Date Completed:	07-Aug-1991 00:00:00	UTMRC Desc:	unknown UTM
Remarks:		Location Method:	lot
Elevrc Desc:			
Location Source Date:			
Improvement Location Source:			
Improvement Location Method:			
Source Revision Comment:			
Supplier Comment:			

Overburden and Bedrock

Materials Interval

Formation ID:	931061834
Layer:	1
Color:	2
General Color:	GREY

Map Key	Number of Records	Direction/ Distance (m)	Elev/Diff (m)	Site	DB
Mat1:		18			
Most Common Material:		SANDSTONE			
Mat2:		74			
Mat2 Desc:		LAYERED			
Mat3:					
Mat3 Desc:					
Formation Top Depth:		0.0			
Formation End Depth:		100.0			
Formation End Depth UOM:		ft			
<u>Overburden and Bedrock Materials Interval</u>					
Formation ID:		931061835			
Layer:		2			
Color:		2			
General Color:		GREY			
Mat1:		21			
Most Common Material:		GRANITE			
Mat2:					
Mat2 Desc:					
Mat3:					
Mat3 Desc:					
Formation Top Depth:		100.0			
Formation End Depth:		125.0			
Formation End Depth UOM:		ft			
<u>Method of Construction & Well Use</u>					
Method Construction ID:		961525625			
Method Construction Code:		5			
Method Construction:		Air Percussion			
Other Method Construction:					
<u>Pipe Information</u>					
Pipe ID:		10595930			
Casing No:		1			
Comment:					
Alt Name:					
<u>Construction Record - Casing</u>					
Casing ID:		930082901			
Layer:		1			
Material:		4			
Open Hole or Material:		OPEN HOLE			
Depth From:					
Depth To:		20			
Casing Diameter:		6			
Casing Diameter UOM:		inch			
Casing Depth UOM:		ft			
<u>Construction Record - Casing</u>					
Casing ID:		930082903			
Layer:		3			
Material:		4			
Open Hole or Material:		OPEN HOLE			
Depth From:					
Depth To:		125			

<i>Map Key</i>	<i>Number of Records</i>	<i>Direction/ Distance (m)</i>	<i>Elev/Diff (m)</i>	<i>Site</i>	<i>DB</i>
<i>Casing Diameter:</i>		6			
<i>Casing Diameter UOM:</i>		inch			
<i>Casing Depth UOM:</i>		ft			
<u>Construction Record - Casing</u>					
<i>Casing ID:</i>		930082902			
<i>Layer:</i>		2			
<i>Material:</i>		4			
<i>Open Hole or Material:</i>		OPEN HOLE			
<i>Depth From:</i>					
<i>Depth To:</i>		100			
<i>Casing Diameter:</i>		6			
<i>Casing Diameter UOM:</i>		inch			
<i>Casing Depth UOM:</i>		ft			
<u>Results of Well Yield Testing</u>					
<i>Pump Test ID:</i>		991525625			
<i>Pump Set At:</i>					
<i>Static Level:</i>		0.0			
<i>Final Level After Pumping:</i>		60.0			
<i>Recommended Pump Depth:</i>		100.0			
<i>Pumping Rate:</i>		10.0			
<i>Flowing Rate:</i>					
<i>Recommended Pump Rate:</i>		10.0			
<i>Levels UOM:</i>		ft			
<i>Rate UOM:</i>		GPM			
<i>Water State After Test Code:</i>		1			
<i>Water State After Test:</i>		CLEAR			
<i>Pumping Test Method:</i>		1			
<i>Pumping Duration HR:</i>		1			
<i>Pumping Duration MIN:</i>		0			
<i>Flowing:</i>		No			
<u>Draw Down & Recovery</u>					
<i>Pump Test Detail ID:</i>		934104584			
<i>Test Type:</i>		Draw Down			
<i>Test Duration:</i>		15			
<i>Test Level:</i>		60.0			
<i>Test Level UOM:</i>		ft			
<u>Draw Down & Recovery</u>					
<i>Pump Test Detail ID:</i>		934388242			
<i>Test Type:</i>		Draw Down			
<i>Test Duration:</i>		30			
<i>Test Level:</i>		60.0			
<i>Test Level UOM:</i>		ft			
<u>Draw Down & Recovery</u>					
<i>Pump Test Detail ID:</i>		934649199			
<i>Test Type:</i>		Draw Down			
<i>Test Duration:</i>		45			
<i>Test Level:</i>		60.0			
<i>Test Level UOM:</i>		ft			
<u>Draw Down & Recovery</u>					

Map Key	Number of Records	Direction/ Distance (m)	Elev/Diff (m)	Site	DB
Pump Test Detail ID:		934906379			
Test Type:		Draw Down			
Test Duration:		60			
Test Level:		60.0			
Test Level UOM:		ft			
Water Details					
Water ID:		933484673			
Layer:		1			
Kind Code:		5			
Kind:		Not stated			
Water Found Depth:		115.0			
Water Found Depth UOM:		ft			

13	5 of 5	ESE/195.1	77.9 / 0.00	lot 7 con 4 ON	WWIS
Well ID:	1525629			Data Entry Status:	
Construction Date:				Data Src:	1
Primary Water Use:	Domestic			Date Received:	10/2/1991
Sec. Water Use:				Selected Flag:	True
Final Well Status:	Water Supply			Abandonment Rec:	
Water Type:				Contractor:	1558
Casing Material:				Form Version:	1
Audit No:	100090			Owner:	
Tag:				Street Name:	
Construction Method:				County:	OTTAWA
Elevation (m):				Municipality:	MARCH TOWNSHIP
Elevation Reliability:				Site Info:	
Depth to Bedrock:				Lot:	007
Well Depth:				Concession:	04
Overburden/Bedrock:				Concession Name:	CON
Pump Rate:				Easting NAD83:	
Static Water Level:				Northing NAD83:	
Flowing (Y/N):				Zone:	
Flow Rate:				UTM Reliability:	
Clear/Cloudy:					

PDF URL (Map): https://d2khazk8e83rdv.cloudfront.net/moe_mapping/downloads/2Water/Wells_pdfs/152\1525629.pdf

Additional Detail(s) (Map)

Well Completed Date: 1991/08/07
Year Completed: 1991
Depth (m): 22.86
Latitude: 45.3447974676508
Longitude: -75.9089530225352
Path: 152\1525629.pdf

Bore Hole Information

Bore Hole ID:	10047364	Elevation:	75.356964
DP2BR:	0.00	Elevrc:	
Spatial Status:		Zone:	18
Code OB:	r	East83:	428791.60
Code OB Desc:	Bedrock	North83:	5021656.00
Open Hole:		Org CS:	
Cluster Kind:		UTMRC:	9
Date Completed:	07-Aug-1991 00:00:00	UTMRC Desc:	unknown UTM
Remarks:		Location Method:	lot
Elevrc Desc:			

Map Key	Number of Records	Direction/ Distance (m)	Elev/Diff (m)	Site	DB
----------------	--------------------------	--------------------------------	----------------------	-------------	-----------

Location Source Date:
Improvement Location Source:
Improvement Location Method:
Source Revision Comment:
Supplier Comment:

Overburden and Bedrock
Materials Interval

Formation ID: 931061842
Layer: 1
Color: 2
General Color: GREY
Mat1: 18
Most Common Material: SANDSTONE
Mat2: 74
Mat2 Desc: LAYERED
Mat3: 73
Mat3 Desc: HARD
Formation Top Depth: 0.0
Formation End Depth: 75.0
Formation End Depth UOM: ft

Method of Construction & Well Use

Method Construction ID: 961525629
Method Construction Code: 5
Method Construction: Air Percussion
Other Method Construction:

Pipe Information

Pipe ID: 10595934
Casing No: 1
Comment:
Alt Name:

Construction Record - Casing

Casing ID: 930082911
Layer: 2
Material: 4
Open Hole or Material: OPEN HOLE
Depth From:
Depth To: 75
Casing Diameter: 6
Casing Diameter UOM: inch
Casing Depth UOM: ft

Construction Record - Casing

Casing ID: 930082910
Layer: 1
Material: 1
Open Hole or Material: STEEL
Depth From:
Depth To: 21
Casing Diameter: 6
Casing Diameter UOM: inch
Casing Depth UOM: ft

Map Key	Number of Records	Direction/ Distance (m)	Elev/Diff (m)	Site	DB
<u>Results of Well Yield Testing</u>					
Pump Test ID:		991525629			
Pump Set At:					
Static Level:		2.0			
Final Level After Pumping:		40.0			
Recommended Pump Depth:		50.0			
Pumping Rate:		15.0			
Flowing Rate:					
Recommended Pump Rate:		5.0			
Levels UOM:		ft			
Rate UOM:		GPM			
Water State After Test Code:		1			
Water State After Test:		CLEAR			
Pumping Test Method:		1			
Pumping Duration HR:		1			
Pumping Duration MIN:		0			
Flowing:		No			
<u>Draw Down & Recovery</u>					
Pump Test Detail ID:		934104588			
Test Type:		Draw Down			
Test Duration:		15			
Test Level:		40.0			
Test Level UOM:		ft			
<u>Draw Down & Recovery</u>					
Pump Test Detail ID:		934649203			
Test Type:		Draw Down			
Test Duration:		45			
Test Level:		40.0			
Test Level UOM:		ft			
<u>Draw Down & Recovery</u>					
Pump Test Detail ID:		934388246			
Test Type:		Draw Down			
Test Duration:		30			
Test Level:		40.0			
Test Level UOM:		ft			
<u>Draw Down & Recovery</u>					
Pump Test Detail ID:		934906383			
Test Type:		Draw Down			
Test Duration:		60			
Test Level:		40.0			
Test Level UOM:		ft			
<u>Water Details</u>					
Water ID:		933484678			
Layer:		1			
Kind Code:		5			
Kind:		Not stated			
Water Found Depth:		65.0			
Water Found Depth UOM:		ft			

Map Key	Number of Records	Direction/ Distance (m)	Elev/Diff (m)	Site	DB
14	1 of 17	SW/205.6	80.9 / 3.00	COLONNADE DEVELOPMENT INC. 3000 SOLANDT ROAD KANATA CITY ON K2K 2X2	CA

Certificate #: 8-4078-97-
Application Year: 97
Issue Date: 6/16/1997
Approval Type: Industrial air
Status: Approved
Application Type:
Client Name:
Client Address:
Client City:
Client Postal Code:
Project Description: CHEMICALS TO CLEAN COMP. CIRCUIT BOARDS
Contaminants:
Emission Control:

14	2 of 17	SW/205.6	80.9 / 3.00	Colonnade Development Inc. 3000 SOLANDT ROAD, KANATA CITY Kanata ON	EBR
--------------------	---------	----------	-------------	---	-----

EBR Registry No: IA7E0693
Ministry Ref No: 8407897 19970505
Notice Type: Instrument Decision
Notice Stage:
Notice Date: June 13, 1997
Proposal Date: May 13, 1997
Year: 1997
Instrument Type: (EPA s. 9) - Approval for discharge into the natural environment other than water (i.e. Air)
Off Instrument Name:
Posted By:
Company Name: Colonnade Development Inc.
Site Address:
Location Other:
Proponent Name:
Proponent Address: One Antares Drive, Unit #510, Nepean Ontario, K2E 8C4
Comment Period:
URL:

Decision Posted:
Exception Posted:
Section:
Act 1:
Act 2:
Site Location Map:

Site Location Details:

3000 SOLANDT ROAD, KANATA CITY Kanata

14	3 of 17	SW/205.6	80.9 / 3.00	SEMICONDUCTOR INSIGHTS INC. 3000 SOLANDT ROAD KANATA ON K2K 2X2	GEN
--------------------	---------	----------	-------------	---	-----

Generator No: ON2236600
Status:
Approval Years: 97,98,99,00,01,02,03,04,05,06,07,08
Contam. Facility:
MHSW Facility:
SIC Code: 7759
SIC Description: OTHER SCI./TECH. OF.

PO Box No:
Country:
Choice of Contact:
Co Admin:
Phone No Admin:

Detail(s)

Waste Class: 113
Waste Class Desc: ACID WASTE - OTHER METALS

Map Key	Number of Records	Direction/ Distance (m)	Elev/Diff (m)	Site	DB
Waste Class:		148			
Waste Class Desc:		INORGANIC LABORATORY CHEMICALS			
Waste Class:		241			
Waste Class Desc:		HALOGENATED SOLVENTS			
Waste Class:		114			
Waste Class Desc:		OTHER INORGANIC ACID WASTES			
Waste Class:		212			
Waste Class Desc:		ALIPHATIC SOLVENTS			
Waste Class:		252			
Waste Class Desc:		WASTE OILS & LUBRICANTS			

14	4 of 17	SW/205.6	80.9 / 3.00	Semiconductor Insights Inc. 3000 Solandt Road, Kanata Ottawa Ontario K2K 2X2 Ottawa ON	EBR
--------------------	---------	----------	-------------	---	-----

EBR Registry No:	IA04E1420	Decision Posted:	
Ministry Ref No:	6813-65BQY7	Exception Posted:	
Notice Type:	Instrument Decision	Section:	
Notice Stage:		Act 1:	
Notice Date:	April 26, 2005	Act 2:	
Proposal Date:	October 06, 2004	Site Location Map:	
Year:	2004		
Instrument Type:	(EPA s. 9) - Approval for discharge into the natural environment other than water (i.e. Air)		
Off Instrument Name:			
Posted By:			
Company Name:	Semiconductor Insights Inc.		
Site Address:			
Location Other:			
Proponent Name:			
Proponent Address:	3000 Solandt Road, Kanata, Ottawa Ontario, K2K 2X2		
Comment Period:			
URL:			

Site Location Details:

3000 Solandt Road, Kanata Ottawa Ontario K2K 2X2 Ottawa

14	5 of 17	SW/205.6	80.9 / 3.00	Semiconductor Insights Inc. 3000 Solandt Road, Kanata Ottawa ON	CA
--------------------	---------	----------	-------------	---	----

Certificate #:	1765-6B8N57
Application Year:	2005
Issue Date:	4/21/2005
Approval Type:	Air
Status:	Approved
Application Type:	
Client Name:	
Client Address:	
Client City:	
Client Postal Code:	
Project Description:	
Contaminants:	
Emission Control:	

Map Key	Number of Records	Direction/ Distance (m)	Elev/Diff (m)	Site	DB
14	6 of 17	SW/205.6	80.9 / 3.00	UBM TECHINSIGHTS 3000 SOLANDT ROAD OTTAWA ON	GEN
Generator No:	ON2236600			PO Box No:	
Status:				Country:	
Approval Years:	2009			Choice of Contact:	
Contam. Facility:				Co Admin:	
MHSW Facility:				Phone No Admin:	
SIC Code:	541690				
SIC Description:	Other Scientific and Technical Consulting Services				
<u>Detail(s)</u>					
Waste Class:	113				
Waste Class Desc:	ACID WASTE - OTHER METALS				
Waste Class:	114				
Waste Class Desc:	OTHER INORGANIC ACID WASTES				
Waste Class:	148				
Waste Class Desc:	INORGANIC LABORATORY CHEMICALS				
Waste Class:	212				
Waste Class Desc:	ALIPHATIC SOLVENTS				
Waste Class:	241				
Waste Class Desc:	HALOGENATED SOLVENTS				
Waste Class:	252				
Waste Class Desc:	WASTE OILS & LUBRICANTS				

14	7 of 17	SW/205.6	80.9 / 3.00	UBM TECHINSIGHTS 3000 SOLANDT ROAD OTTAWA ON	GEN
Generator No:	ON2236600			PO Box No:	
Status:				Country:	
Approval Years:	2010			Choice of Contact:	
Contam. Facility:				Co Admin:	
MHSW Facility:				Phone No Admin:	
SIC Code:	541690				
SIC Description:	Other Scientific and Technical Consulting Services				
<u>Detail(s)</u>					
Waste Class:	113				
Waste Class Desc:	ACID WASTE - OTHER METALS				
Waste Class:	148				
Waste Class Desc:	INORGANIC LABORATORY CHEMICALS				
Waste Class:	114				
Waste Class Desc:	OTHER INORGANIC ACID WASTES				
Waste Class:	212				
Waste Class Desc:	ALIPHATIC SOLVENTS				
Waste Class:	241				
Waste Class Desc:	HALOGENATED SOLVENTS				
Waste Class:	252				
Waste Class Desc:	WASTE OILS & LUBRICANTS				

Map Key	Number of Records	Direction/ Distance (m)	Elev/Diff (m)	Site	DB
14	8 of 17	SW/205.6	80.9 / 3.00	UBM TECHINSIGHTS 3000 SOLANDT ROAD OTTAWA ON	GEN
Generator No:	ON2236600			PO Box No:	
Status:				Country:	
Approval Years:	2011			Choice of Contact:	
Contam. Facility:				Co Admin:	
MHSW Facility:				Phone No Admin:	
SIC Code:	541690				
SIC Description:	Other Scientific and Technical Consulting Services				
Detail(s)					
Waste Class:	212				
Waste Class Desc:	ALIPHATIC SOLVENTS				
Waste Class:	241				
Waste Class Desc:	HALOGENATED SOLVENTS				
Waste Class:	114				
Waste Class Desc:	OTHER INORGANIC ACID WASTES				
Waste Class:	113				
Waste Class Desc:	ACID WASTE - OTHER METALS				
Waste Class:	148				
Waste Class Desc:	INORGANIC LABORATORY CHEMICALS				
Waste Class:	252				
Waste Class Desc:	WASTE OILS & LUBRICANTS				
14	9 of 17	SW/205.6	80.9 / 3.00	MORGUARD INVESTMENTS 3000 SOLANDT ROAD OTTAWA ON	GEN
Generator No:	ON3325427			PO Box No:	
Status:				Country:	
Approval Years:	2013			Choice of Contact:	
Contam. Facility:				Co Admin:	
MHSW Facility:				Phone No Admin:	
SIC Code:	531310				
SIC Description:	REAL ESTATE PROPERTY MANAGERS				
Detail(s)					
Waste Class:	252				
Waste Class Desc:	WASTE OILS & LUBRICANTS				
14	10 of 17	SW/205.6	80.9 / 3.00	UBM TECHINSIGHTS 3000 SOLANDT ROAD OTTAWA ON	GEN
Generator No:	ON2236600			PO Box No:	
Status:				Country:	
Approval Years:	2012			Choice of Contact:	
Contam. Facility:				Co Admin:	
MHSW Facility:				Phone No Admin:	
SIC Code:	541690				
SIC Description:	Other Scientific and Technical Consulting Services				

Map Key	Number of Records	Direction/ Distance (m)	Elev/Diff (m)	Site	DB
<u>Detail(s)</u>					
Waste Class:		212			
Waste Class Desc:		ALIPHATIC SOLVENTS			
Waste Class:		148			
Waste Class Desc:		INORGANIC LABORATORY CHEMICALS			
Waste Class:		113			
Waste Class Desc:		ACID WASTE - OTHER METALS			
Waste Class:		252			
Waste Class Desc:		WASTE OILS & LUBRICANTS			
Waste Class:		114			
Waste Class Desc:		OTHER INORGANIC ACID WASTES			
Waste Class:		241			
Waste Class Desc:		HALOGENATED SOLVENTS			

14	11 of 17	SW/205.6	80.9 / 3.00	TECHINSIGHTS 3000 SOLANDT ROAD OTTAWA ON	GEN
Generator No:	ON2236600			PO Box No:	
Status:				Country:	
Approval Years:	2013			Choice of Contact:	
Contam. Facility:				Co Admin:	
MHSW Facility:				Phone No Admin:	
SIC Code:	541690				
SIC Description:	OTHER SCIENTIFIC AND TECHNICAL CONSULTING SERVICES				

<u>Detail(s)</u>					
Waste Class:		252			
Waste Class Desc:		WASTE OILS & LUBRICANTS			
Waste Class:		113			
Waste Class Desc:		ACID WASTE - OTHER METALS			
Waste Class:		251			
Waste Class Desc:		OIL SKIMMINGS & SLUDGES			
Waste Class:		114			
Waste Class Desc:		OTHER INORGANIC ACID WASTES			
Waste Class:		241			
Waste Class Desc:		HALOGENATED SOLVENTS			
Waste Class:		148			
Waste Class Desc:		INORGANIC LABORATORY CHEMICALS			
Waste Class:		212			
Waste Class Desc:		ALIPHATIC SOLVENTS			

14	12 of 17	SW/205.6	80.9 / 3.00	PENSIONFUND REALTY LIMITED 3000 SOLANDT RD KANATA ON K2K 2X2	EASR
Approval No:	R-003-3614162613			SWP Area Name:	Mississippi Valley
Status:	REGISTERED			MOE District:	Ottawa
Date:	2016-07-22			Municipality:	KANATA
Record Type:	EASR			Latitude:	45.34361111

Map Key	Number of Records	Direction/ Distance (m)	Elev/Diff (m)	Site	DB
Link Source: Project Type: Full Address: Approval Type: Full PDF Link:	MOFA Heating System			Longitude: -75.91444444 Geometry X: Geometry Y:	
		EASR-Heating System		http://www.accessenvironment.ene.gov.on.ca/AEWeb/ae/ViewDocument.action?documentRefID=2023337	

14	13 of 17	SW/205.6	80.9 / 3.00	Semiconductor Insights Inc. 3000 Solandt Road, Kanata Ottawa ON K2K 2X2	ECA
Approval No: Approval Date: Status: Record Type: Link Source: SWP Area Name: Approval Type: Project Type: Business Name: Address: Full Address: Full PDF Link:	1765-6B8N57 2005-04-21 Approved ECA IDS Mississippi Valley ECA-AIR AIR Semiconductor Insights Inc. 3000 Solandt Road, Kanata			MOE District: Ottawa City: Longitude: -75.915726 Latitude: 45.343548 Geometry X: Geometry Y:	
		https://www.accessenvironment.ene.gov.on.ca/instruments/6813-65BQY7-14.pdf			

14	14 of 17	SW/205.6	80.9 / 3.00	TECHINSIGHTS 3000 SOLANDT ROAD OTTAWA ON K2K 2X2	GEN
Generator No: Status: Approval Years: Contam. Facility: MHSW Facility: SIC Code: SIC Description:	ON2236600 No 2016 No No 541690 OTHER SCIENTIFIC AND TECHNICAL CONSULTING SERVICES			PO Box No: Country: Canada Choice of Contact: CO_OFFICIAL Co Admin: Phone No Admin:	

Detail(s)

Waste Class: Waste Class Desc:	122 ALKALINE WASTES - OTHER METALS
Waste Class: Waste Class Desc:	148 INORGANIC LABORATORY CHEMICALS
Waste Class: Waste Class Desc:	146 OTHER SPECIFIED INORGANICS
Waste Class: Waste Class Desc:	112 ACID WASTE - HEAVY METALS
Waste Class: Waste Class Desc:	114 OTHER INORGANIC ACID WASTES
Waste Class: Waste Class Desc:	212 ALIPHATIC SOLVENTS
Waste Class: Waste Class Desc:	113 ACID WASTE - OTHER METALS
Waste Class: Waste Class Desc:	251 OIL SKIMMINGS & SLUDGES

Map Key	Number of Records	Direction/ Distance (m)	Elev/Diff (m)	Site	DB
Waste Class:		252			
Waste Class Desc:		WASTE OILS & LUBRICANTS			
Waste Class:		241			
Waste Class Desc:		HALOGENATED SOLVENTS			
Waste Class:		263			
Waste Class Desc:		ORGANIC LABORATORY CHEMICALS			

14	15 of 17	SW/205.6	80.9 / 3.00	TECHINSIGHTS 3000 SOLANDT ROAD OTTAWA ON K2K 2X2	GEN
Generator No:	ON2236600			PO Box No:	
Status:				Country:	Canada
Approval Years:	2015			Choice of Contact:	CO_OFFICIAL
Contam. Facility:	No			Co Admin:	
MHSW Facility:	No			Phone No Admin:	
SIC Code:	541690				
SIC Description:	OTHER SCIENTIFIC AND TECHNICAL CONSULTING SERVICES				
Detail(s)					
Waste Class:		114			
Waste Class Desc:		OTHER INORGANIC ACID WASTES			
Waste Class:		148			
Waste Class Desc:		INORGANIC LABORATORY CHEMICALS			
Waste Class:		252			
Waste Class Desc:		WASTE OILS & LUBRICANTS			
Waste Class:		113			
Waste Class Desc:		ACID WASTE - OTHER METALS			
Waste Class:		241			
Waste Class Desc:		HALOGENATED SOLVENTS			
Waste Class:		212			
Waste Class Desc:		ALIPHATIC SOLVENTS			
Waste Class:		251			
Waste Class Desc:		OIL SKIMMINGS & SLUDGES			

14	16 of 17	SW/205.6	80.9 / 3.00	TECHINSIGHTS 3000 SOLANDT ROAD OTTAWA ON K2K 2X2	GEN
Generator No:	ON2236600			PO Box No:	
Status:				Country:	Canada
Approval Years:	2014			Choice of Contact:	CO_OFFICIAL
Contam. Facility:	No			Co Admin:	
MHSW Facility:	No			Phone No Admin:	
SIC Code:	541690				
SIC Description:	OTHER SCIENTIFIC AND TECHNICAL CONSULTING SERVICES				
Detail(s)					
Waste Class:		148			
Waste Class Desc:		INORGANIC LABORATORY CHEMICALS			
Waste Class:		241			
Waste Class Desc:		HALOGENATED SOLVENTS			

Map Key	Number of Records	Direction/ Distance (m)	Elev/Diff (m)	Site	DB
Waste Class:		251			
Waste Class Desc:		OIL SKIMMINGS & SLUDGES			
Waste Class:		114			
Waste Class Desc:		OTHER INORGANIC ACID WASTES			
Waste Class:		252			
Waste Class Desc:		WASTE OILS & LUBRICANTS			
Waste Class:		212			
Waste Class Desc:		ALIPHATIC SOLVENTS			
Waste Class:		113			
Waste Class Desc:		ACID WASTE - OTHER METALS			

14 17 of 17 SW/205.6 80.9 / 3.00 **TECHINSIGHTS
3000 SOLANDT ROAD
OTTAWA ON K2K 2X2** GEN

Generator No:	ON2236600	PO Box No:	
Status:	Registered	Country:	Canada
Approval Years:	As of Dec 2017	Choice of Contact:	
Contam. Facility:		Co Admin:	
MHSW Facility:		Phone No Admin:	
SIC Code:			
SIC Description:			

Detail(s)

Waste Class:	148 R
Waste Class Desc:	Misc. wastes and inorganic chemicals
Waste Class:	148 I
Waste Class Desc:	Misc. wastes and inorganic chemicals
Waste Class:	263 I
Waste Class Desc:	Misc. waste organic chemicals
Waste Class:	113 C
Waste Class Desc:	Acid solutions - containing other metals and non-metals
Waste Class:	263 H
Waste Class Desc:	Misc. waste organic chemicals
Waste Class:	263 B
Waste Class Desc:	Misc. waste organic chemicals
Waste Class:	263 C
Waste Class Desc:	Misc. waste organic chemicals
Waste Class:	145 I
Waste Class Desc:	Wastes from the use of pigments, coatings and paints
Waste Class:	122 C
Waste Class Desc:	Alkaline slutions - containing other metals and non-metals (not cyanide)
Waste Class:	148 C
Waste Class Desc:	Misc. wastes and inorganic chemicals
Waste Class:	146 R
Waste Class Desc:	Other specified inorganic sludges, slurries or solids
Waste Class:	251 L

Map Key	Number of Records	Direction/ Distance (m)	Elev/Diff (m)	Site	DB
Waste Class Desc:		Waste oils/sludges (petroleum based)			
Waste Class:		112 C			
Waste Class Desc:		Acid solutions - containing heavy metals			
Waste Class:		114 B			
Waste Class Desc:		Other inorganic acid wastes			
Waste Class:		331 I			
Waste Class Desc:		Waste compressed gases including cylinders			
Waste Class:		212 H			
Waste Class Desc:		Aliphatic solvents and residues			

[15](#) 1 of 1 **NNW/211.4** **74.8 / -3.08** **City of Ottawa
Solandt Road
Ottawa ON K1P 1J1** **ECA**

Approval No: 3498-4YZLAG **MOE District:** Ottawa
Approval Date: 2001-07-27 **City:**
Status: Approved **Longitude:** -75.913
Record Type: ECA **Latitude:** 45.3489
Link Source: IDS **Geometry X:**
SWP Area Name: Mississippi Valley **Geometry Y:**
Approval Type: ECA-MUNICIPAL AND PRIVATE SEWAGE WORKS
Project Type: MUNICIPAL AND PRIVATE SEWAGE WORKS
Business Name: City of Ottawa
Address: Solandt Road
Full Address:
Full PDF Link: <https://www.accessenvironment.ene.gov.on.ca/instruments/9339-4YZJBC-14.pdf>

[16](#) 1 of 4 **NNW/224.0** **74.8 / -3.08** **lot 8 con 4
ON** **WWIS**

Well ID: 1530845 **Data Entry Status:**
Construction Date: **Data Src:** 1
Primary Water Use: Irrigation **Date Received:** 10/1/1999
Sec. Water Use: **Selected Flag:** True
Final Well Status: Water Supply **Abandonment Rec:**
Water Type: **Contractor:** 1414
Casing Material: **Form Version:** 1
Audit No: 209926 **Owner:**
Tag: **Street Name:**
Construction Method: **County:** OTTAWA
Elevation (m): **Municipality:** MARCH TOWNSHIP
Elevation Reliability: **Site Info:**
Depth to Bedrock: **Lot:** 008
Well Depth: **Concession:** 04
Overburden/Bedrock: **Concession Name:** CON
Pump Rate: **Easting NAD83:**
Static Water Level: **Northing NAD83:**
Flowing (Y/N): **Zone:**
Flow Rate: **UTM Reliability:**
Clear/Cloudy:

PDF URL (Map): https://d2khazk8e83rdv.cloudfront.net/moe_mapping/downloads/2Water/Wells_pdfs/153\1530845.pdf

Additional Detail(s) (Map)

Well Completed Date: 1999/08/10
Year Completed: 1999
Depth (m): 44.196

Map Key	Number of Records	Direction/ Distance (m)	Elev/Diff (m)	Site	DB
Latitude:		45.3490137145572			
Longitude:		-75.9130161561092			
Path:		153\1530845.pdf			

Bore Hole Information

Bore Hole ID:	10052379	Elevation:	73.769096
DP2BR:	52.00	Elevrc:	
Spatial Status:		Zone:	18
Code OB:	r	East83:	428478.60
Code OB Desc:	Bedrock	North83:	5022128.00
Open Hole:		Org CS:	
Cluster Kind:		UTMRC:	9
Date Completed:	10-Aug-1999 00:00:00	UTMRC Desc:	unknown UTM
Remarks:		Location Method:	lot
Elevrc Desc:			
Location Source Date:			
Improvement Location Source:			
Improvement Location Method:			
Source Revision Comment:			
Supplier Comment:			

Overburden and Bedrock

Materials Interval

Formation ID:	931076753
Layer:	1
Color:	6
General Color:	BROWN
Mat1:	34
Most Common Material:	TILL
Mat2:	13
Mat2 Desc:	BOULDERS
Mat3:	66
Mat3 Desc:	DENSE
Formation Top Depth:	0.0
Formation End Depth:	7.0
Formation End Depth UOM:	ft

Overburden and Bedrock

Materials Interval

Formation ID:	931076755
Layer:	3
Color:	2
General Color:	GREY
Mat1:	18
Most Common Material:	SANDSTONE
Mat2:	15
Mat2 Desc:	LIMESTONE
Mat3:	74
Mat3 Desc:	LAYERED
Formation Top Depth:	52.0
Formation End Depth:	125.0
Formation End Depth UOM:	ft

Overburden and Bedrock

Materials Interval

Formation ID:	931076754
Layer:	2
Color:	2

Map Key	Number of Records	Direction/ Distance (m)	Elev/Diff (m)	Site	DB
General Color:		GREY			
Mat1:		28			
Most Common Material:		SAND			
Mat2:		73			
Mat2 Desc:		HARD			
Mat3:					
Mat3 Desc:					
Formation Top Depth:		7.0			
Formation End Depth:		52.0			
Formation End Depth UOM:		ft			
<u>Overburden and Bedrock</u>					
<u>Materials Interval</u>					
Formation ID:		931076756			
Layer:		4			
Color:		2			
General Color:		GREY			
Mat1:		18			
Most Common Material:		SANDSTONE			
Mat2:		74			
Mat2 Desc:		LAYERED			
Mat3:					
Mat3 Desc:					
Formation Top Depth:		125.0			
Formation End Depth:		145.0			
Formation End Depth UOM:		ft			
<u>Annular Space/Abandonment</u>					
<u>Sealing Record</u>					
Plug ID:		933116003			
Layer:		1			
Plug From:		0			
Plug To:		22			
Plug Depth UOM:		ft			
<u>Method of Construction & Well</u>					
<u>Use</u>					
Method Construction ID:		961530845			
Method Construction Code:		4			
Method Construction:		Rotary (Air)			
Other Method Construction:					
<u>Pipe Information</u>					
Pipe ID:		10600949			
Casing No:		1			
Comment:					
Alt Name:					
<u>Construction Record - Casing</u>					
Casing ID:		930091470			
Layer:		3			
Material:		4			
Open Hole or Material:		OPEN HOLE			
Depth From:					
Depth To:		145			
Casing Diameter:		8			
Casing Diameter UOM:		inch			

Map Key	Number of Records	Direction/ Distance (m)	Elev/Diff (m)	Site	DB
Casing Depth UOM:		ft			
<u>Construction Record - Casing</u>					
Casing ID:		930091469			
Layer:		2			
Material:		1			
Open Hole or Material:		STEEL			
Depth From:					
Depth To:		24			
Casing Diameter:		6			
Casing Diameter UOM:		inch			
Casing Depth UOM:		ft			
<u>Construction Record - Casing</u>					
Casing ID:		930091468			
Layer:		1			
Material:					
Open Hole or Material:					
Depth From:					
Depth To:		22			
Casing Diameter:		9			
Casing Diameter UOM:		inch			
Casing Depth UOM:		ft			
<u>Results of Well Yield Testing</u>					
Pump Test ID:		991530845			
Pump Set At:					
Static Level:		1.0			
Final Level After Pumping:		6.0			
Recommended Pump Depth:		100.0			
Pumping Rate:		60.0			
Flowing Rate:					
Recommended Pump Rate:		80.0			
Levels UOM:		ft			
Rate UOM:		GPM			
Water State After Test Code:		1			
Water State After Test:		CLEAR			
Pumping Test Method:		1			
Pumping Duration HR:		1			
Pumping Duration MIN:					
Flowing:		No			
<u>Draw Down & Recovery</u>					
Pump Test Detail ID:		934903343			
Test Type:		Recovery			
Test Duration:		60			
Test Level:		6.0			
Test Level UOM:		ft			
<u>Draw Down & Recovery</u>					
Pump Test Detail ID:		934663611			
Test Type:		Recovery			
Test Duration:		45			
Test Level:		6.0			
Test Level UOM:		ft			

Map Key	Number of Records	Direction/ Distance (m)	Elev/Diff (m)	Site	DB
---------	-------------------	----------------------------	------------------	------	----

Draw Down & Recovery

Pump Test Detail ID: 934386211
Test Type: Recovery
Test Duration: 30
Test Level: 6.0
Test Level UOM: ft

Draw Down & Recovery

Pump Test Detail ID: 934119473
Test Type: Recovery
Test Duration: 15
Test Level: 6.0
Test Level UOM: ft

Water Details

Water ID: 933491120
Layer: 1
Kind Code: 1
Kind: FRESH
Water Found Depth: 120.0
Water Found Depth UOM: ft

16	2 of 4	NNW/224.0	74.8 / -3.08	lot 8 con 4 ON	WWIS
--------------------	--------	-----------	--------------	-------------------	------

Well ID: 1518259	Data Entry Status:
Construction Date:	Data Src: 1
Primary Water Use: Domestic	Date Received: 6/9/1983
Sec. Water Use:	Selected Flag: True
Final Well Status: Water Supply	Abandonment Rec:
Water Type:	Contractor: 1558
Casing Material:	Form Version: 1
Audit No:	Owner:
Tag:	Street Name:
Construction Method:	County: OTTAWA
Elevation (m):	Municipality: MARCH TOWNSHIP
Elevation Reliability:	Site Info:
Depth to Bedrock:	Lot: 008
Well Depth:	Concession: 04
Overburden/Bedrock:	Concession Name: CON
Pump Rate:	Easting NAD83:
Static Water Level:	Northing NAD83:
Flowing (Y/N):	Zone:
Flow Rate:	UTM Reliability:
Clear/Cloudy:	

PDF URL (Map): https://d2khazk8e83rdv.cloudfront.net/moe_mapping/downloads/2Water/Wells_pdfs/151\1518259.pdf

Additional Detail(s) (Map)

Well Completed Date: 1983/05/13
Year Completed: 1983
Depth (m): 28.956
Latitude: 45.3490137145572
Longitude: -75.9130161561092
Path: 151\1518259.pdf

Bore Hole Information

Map Key	Number of Records	Direction/ Distance (m)	Elev/Diff (m)	Site	DB
Bore Hole ID:	10040129			Elevation:	73.769096
DP2BR:	1.00			Elevrc:	
Spatial Status:				Zone:	18
Code OB:	r			East83:	428478.60
Code OB Desc:	Bedrock			North83:	5022128.00
Open Hole:				Org CS:	
Cluster Kind:				UTMRC:	9
Date Completed:	13-May-1983 00:00:00			UTMRC Desc:	unknown UTM
Remarks:				Location Method:	lot
Elevrc Desc:					
Location Source Date:					
Improvement Location Source:					
Improvement Location Method:					
Source Revision Comment:					
Supplier Comment:					

Overburden and Bedrock

Materials Interval

Formation ID: 931037868
Layer: 3
Color: 1
General Color: WHITE
Mat1: 18
Most Common Material: SANDSTONE
Mat2: 73
Mat2 Desc: HARD
Mat3: 90
Mat3 Desc: VERY
Formation Top Depth: 25.0
Formation End Depth: 95.0
Formation End Depth UOM: ft

Overburden and Bedrock

Materials Interval

Formation ID: 931037866
Layer: 1
Color: 6
General Color: BROWN
Mat1: 05
Most Common Material: CLAY
Mat2:
Mat2 Desc:
Mat3:
Mat3 Desc:
Formation Top Depth: 0.0
Formation End Depth: 1.0
Formation End Depth UOM: ft

Overburden and Bedrock

Materials Interval

Formation ID: 931037867
Layer: 2
Color: 2
General Color: GREY
Mat1: 15
Most Common Material: LIMESTONE
Mat2: 73
Mat2 Desc: HARD
Mat3:
Mat3 Desc:

Map Key	Number of Records	Direction/ Distance (m)	Elev/Diff (m)	Site	DB
Formation Top Depth:		1.0			
Formation End Depth:		25.0			
Formation End Depth UOM:		ft			
<u>Method of Construction & Well Use</u>					
Method Construction ID:		961518259			
Method Construction Code:		5			
Method Construction:		Air Percussion			
Other Method Construction:					
<u>Pipe Information</u>					
Pipe ID:		10588699			
Casing No:		1			
Comment:					
Alt Name:					
<u>Construction Record - Casing</u>					
Casing ID:		930070060			
Layer:		1			
Material:		1			
Open Hole or Material:		STEEL			
Depth From:					
Depth To:		20			
Casing Diameter:		6			
Casing Diameter UOM:		inch			
Casing Depth UOM:		ft			
<u>Construction Record - Casing</u>					
Casing ID:		930070062			
Layer:		3			
Material:		4			
Open Hole or Material:		OPEN HOLE			
Depth From:					
Depth To:		95			
Casing Diameter:		5			
Casing Diameter UOM:		inch			
Casing Depth UOM:		ft			
<u>Construction Record - Casing</u>					
Casing ID:		930070061			
Layer:		2			
Material:					
Open Hole or Material:					
Depth From:					
Depth To:		45			
Casing Diameter:		6			
Casing Diameter UOM:		inch			
Casing Depth UOM:		ft			
<u>Results of Well Yield Testing</u>					
Pump Test ID:		991518259			
Pump Set At:					
Static Level:		20.0			
Final Level After Pumping:		35.0			

Map Key	Number of Records	Direction/ Distance (m)	Elev/Diff (m)	Site	DB
Recommended Pump Depth:		60.0			
Pumping Rate:		30.0			
Flowing Rate:					
Recommended Pump Rate:		5.0			
Levels UOM:		ft			
Rate UOM:		GPM			
Water State After Test Code:		1			
Water State After Test:		CLEAR			
Pumping Test Method:		1			
Pumping Duration HR:		1			
Pumping Duration MIN:		0			
Flowing:		No			
<u>Draw Down & Recovery</u>					
Pump Test Detail ID:		934103576			
Test Type:		Draw Down			
Test Duration:		15			
Test Level:		35.0			
Test Level UOM:		ft			
<u>Draw Down & Recovery</u>					
Pump Test Detail ID:		934639387			
Test Type:		Draw Down			
Test Duration:		45			
Test Level:		35.0			
Test Level UOM:		ft			
<u>Draw Down & Recovery</u>					
Pump Test Detail ID:		934897848			
Test Type:		Draw Down			
Test Duration:		60			
Test Level:		35.0			
Test Level UOM:		ft			
<u>Draw Down & Recovery</u>					
Pump Test Detail ID:		934378328			
Test Type:		Draw Down			
Test Duration:		30			
Test Level:		35.0			
Test Level UOM:		ft			
<u>Water Details</u>					
Water ID:		933474942			
Layer:		1			
Kind Code:		1			
Kind:		FRESH			
Water Found Depth:		90.0			
Water Found Depth UOM:		ft			

16	3 of 4	NNW/224.0	74.8 / -3.08	lot 8 con 4 ON	WWIS
Well ID:	1521775			Data Entry Status:	
Construction Date:				Data Src:	1
Primary Water Use:	Domestic			Date Received:	9/14/1987
Sec. Water Use:				Selected Flag:	True

Map Key	Number of Records	Direction/ Distance (m)	Elev/Diff (m)	Site	DB
Final Well Status:	Water Supply			Abandonment Rec:	
Water Type:				Contractor:	5222
Casing Material:				Form Version:	1
Audit No:	13954			Owner:	
Tag:				Street Name:	
Construction Method:				County:	OTTAWA
Elevation (m):				Municipality:	MARCH TOWNSHIP
Elevation Reliability:				Site Info:	
Depth to Bedrock:				Lot:	008
Well Depth:				Concession:	04
Overburden/Bedrock:				Concession Name:	CON
Pump Rate:				Easting NAD83:	
Static Water Level:				Northing NAD83:	
Flowing (Y/N):				Zone:	
Flow Rate:				UTM Reliability:	
Clear/Cloudy:					

PDF URL (Map): https://d2khazk8e83rdv.cloudfront.net/moe_mapping/downloads/2Water/Wells_pdfs/152\1521775.pdf

Additional Detail(s) (Map)

Well Completed Date: 1987/08/17
Year Completed: 1987
Depth (m): 22.86
Latitude: 45.3490137145572
Longitude: -75.9130161561092
Path: 152\1521775.pdf

Bore Hole Information

Bore Hole ID:	10043591	Elevation:	73.769096
DP2BR:	0.00	Elevrc:	
Spatial Status:		Zone:	18
Code OB:	h	East83:	428478.60
Code OB Desc:	Mixed in a Layer	North83:	5022128.00
Open Hole:		Org CS:	
Cluster Kind:		UTMRC:	9
Date Completed:	17-Aug-1987 00:00:00	UTMRC Desc:	unknown UTM
Remarks:		Location Method:	lot
Elevrc Desc:			
Location Source Date:			
Improvement Location Source:			
Improvement Location Method:			
Source Revision Comment:			
Supplier Comment:			

Overburden and Bedrock

Materials Interval

Formation ID: 931049106
Layer: 3
Color: 1
General Color: WHITE
Mat1: 18
Most Common Material: SANDSTONE
Mat2: 15
Mat2 Desc: LIMESTONE
Mat3: 73
Mat3 Desc: HARD
Formation Top Depth: 47.0
Formation End Depth: 75.0
Formation End Depth UOM: ft

Map Key	Number of Records	Direction/ Distance (m)	Elev/Diff (m)	Site	DB
<u>Overburden and Bedrock Materials Interval</u>					
Formation ID:		931049105			
Layer:		2			
Color:		2			
General Color:		GREY			
Mat1:		15			
Most Common Material:		LIMESTONE			
Mat2:		78			
Mat2 Desc:		MEDIUM-GRAINED			
Mat3:		73			
Mat3 Desc:		HARD			
Formation Top Depth:		1.0			
Formation End Depth:		47.0			
Formation End Depth UOM:		ft			
<u>Overburden and Bedrock Materials Interval</u>					
Formation ID:		931049104			
Layer:		1			
Color:		6			
General Color:		BROWN			
Mat1:		28			
Most Common Material:		SAND			
Mat2:		15			
Mat2 Desc:		LIMESTONE			
Mat3:		71			
Mat3 Desc:		FRACTURED			
Formation Top Depth:		0.0			
Formation End Depth:		1.0			
Formation End Depth UOM:		ft			
<u>Annular Space/Abandonment Sealing Record</u>					
Plug ID:		933109577			
Layer:		1			
Plug From:		0			
Plug To:		20			
Plug Depth UOM:		ft			
<u>Method of Construction & Well Use</u>					
Method Construction ID:		961521775			
Method Construction Code:		5			
Method Construction:		Air Percussion			
Other Method Construction:					
<u>Pipe Information</u>					
Pipe ID:		10592161			
Casing No:		1			
Comment:					
Alt Name:					
<u>Construction Record - Casing</u>					
Casing ID:		930076166			

Map Key	Number of Records	Direction/ Distance (m)	Elev/Diff (m)	Site	DB
Layer:		2			
Material:		4			
Open Hole or Material:		OPEN HOLE			
Depth From:					
Depth To:		75			
Casing Diameter:		6			
Casing Diameter UOM:		inch			
Casing Depth UOM:		ft			
<u>Construction Record - Casing</u>					
Casing ID:		930076165			
Layer:		1			
Material:		1			
Open Hole or Material:		STEEL			
Depth From:					
Depth To:		22			
Casing Diameter:		6			
Casing Diameter UOM:		inch			
Casing Depth UOM:		ft			
<u>Results of Well Yield Testing</u>					
Pump Test ID:		991521775			
Pump Set At:					
Static Level:		15.0			
Final Level After Pumping:		70.0			
Recommended Pump Depth:		70.0			
Pumping Rate:		10.0			
Flowing Rate:					
Recommended Pump Rate:		10.0			
Levels UOM:		ft			
Rate UOM:		GPM			
Water State After Test Code:		1			
Water State After Test:		CLEAR			
Pumping Test Method:		1			
Pumping Duration HR:		2			
Pumping Duration MIN:		0			
Flowing:		No			
<u>Draw Down & Recovery</u>					
Pump Test Detail ID:		934910551			
Test Type:		Draw Down			
Test Duration:		60			
Test Level:		70.0			
Test Level UOM:		ft			
<u>Draw Down & Recovery</u>					
Pump Test Detail ID:		934107656			
Test Type:		Draw Down			
Test Duration:		15			
Test Level:		70.0			
Test Level UOM:		ft			
<u>Draw Down & Recovery</u>					
Pump Test Detail ID:		934652901			
Test Type:		Draw Down			
Test Duration:		45			
Test Level:		70.0			

Map Key	Number of Records	Direction/ Distance (m)	Elev/Diff (m)	Site	DB
Test Level UOM:		ft			
<u>Draw Down & Recovery</u>					
Pump Test Detail ID:		934391200			
Test Type:		Draw Down			
Test Duration:		30			
Test Level:		70.0			
Test Level UOM:		ft			
<u>Water Details</u>					
Water ID:		933479471			
Layer:		1			
Kind Code:		1			
Kind:		FRESH			
Water Found Depth:		67.0			
Water Found Depth UOM:		ft			

16	4 of 4	NNW/224.0	74.8 / -3.08	lot 8 con 4 ON	WWIS
Well ID:		1524251		Data Entry Status:	
Construction Date:				Data Src:	
Primary Water Use:		Domestic		Date Received:	
Sec. Water Use:				Selected Flag:	
Final Well Status:		Water Supply		Abandonment Rec:	
Water Type:				Contractor:	
Casing Material:				Form Version:	
Audit No:		59242		Owner:	
Tag:				Street Name:	
Construction Method:				County:	
Elevation (m):				Municipality:	
Elevation Reliability:				Site Info:	
Depth to Bedrock:				Lot:	
Well Depth:				Concession:	
Overburden/Bedrock:				Concession Name:	
Pump Rate:				Easting NAD83:	
Static Water Level:				Northing NAD83:	
Flowing (Y/N):				Zone:	
Flow Rate:				UTM Reliability:	
Clear/Cloudy:					

PDF URL (Map): https://d2khazk8e83rdv.cloudfront.net/moe_mapping/downloads/2Water/Wells_pdfs/152\1524251.pdf

Additional Detail(s) (Map)

Well Completed Date: 1989/10/03
Year Completed: 1989
Depth (m): 16.764
Latitude: 45.3490137145572
Longitude: -75.9130161561092
Path: 152\1524251.pdf

Bore Hole Information

Bore Hole ID:	10046023	Elevation:	73.769096
DP2BR:	8.00	Elevrc:	
Spatial Status:		Zone:	18
Code OB:	r	East83:	428478.60
Code OB Desc:	Bedrock	North83:	5022128.00
Open Hole:		Org CS:	

Map Key	Number of Records	Direction/ Distance (m)	Elev/Diff (m)	Site	DB
Cluster Kind:				UTMRC:	9
Date Completed:	03-Oct-1989 00:00:00			UTMRC Desc:	unknown UTM
Remarks:				Location Method:	lot
Elevrc Desc:					
Location Source Date:					
Improvement Location Source:					
Improvement Location Method:					
Source Revision Comment:					
Supplier Comment:					

**Overburden and Bedrock
Materials Interval**

Formation ID: 931057323
Layer: 2
Color: 6
General Color: BROWN
Mat1: 02
Most Common Material: TOPSOIL
Mat2: 12
Mat2 Desc: STONES
Mat3: 79
Mat3 Desc: PACKED
Formation Top Depth: 5.0
Formation End Depth: 8.0
Formation End Depth UOM: ft

**Overburden and Bedrock
Materials Interval**

Formation ID: 931057324
Layer: 3
Color: 6
General Color: BROWN
Mat1: 18
Most Common Material: SANDSTONE
Mat2: 73
Mat2 Desc: HARD
Mat3:
Mat3 Desc:
Formation Top Depth: 8.0
Formation End Depth: 16.0
Formation End Depth UOM: ft

**Overburden and Bedrock
Materials Interval**

Formation ID: 931057325
Layer: 4
Color: 2
General Color: GREY
Mat1: 18
Most Common Material: SANDSTONE
Mat2: 90
Mat2 Desc: VERY
Mat3: 73
Mat3 Desc: HARD
Formation Top Depth: 16.0
Formation End Depth: 40.0
Formation End Depth UOM: ft

Overburden and Bedrock

Map Key	Number of Records	Direction/ Distance (m)	Elev/Diff (m)	Site	DB
<u>Materials Interval</u>					
Formation ID:		931057322			
Layer:		1			
Color:		6			
General Color:		BROWN			
Mat1:		28			
Most Common Material:		SAND			
Mat2:		01			
Mat2 Desc:		FILL			
Mat3:					
Mat3 Desc:					
Formation Top Depth:		0.0			
Formation End Depth:		5.0			
Formation End Depth UOM:		ft			
<u>Overburden and Bedrock</u>					
<u>Materials Interval</u>					
Formation ID:		931057326			
Layer:		5			
Color:		6			
General Color:		BROWN			
Mat1:		18			
Most Common Material:		SANDSTONE			
Mat2:		90			
Mat2 Desc:		VERY			
Mat3:		73			
Mat3 Desc:		HARD			
Formation Top Depth:		40.0			
Formation End Depth:		55.0			
Formation End Depth UOM:		ft			
<u>Annular Space/Abandonment</u>					
<u>Sealing Record</u>					
Plug ID:		933110626			
Layer:		1			
Plug From:		0			
Plug To:		18			
Plug Depth UOM:		ft			
<u>Method of Construction & Well</u>					
<u>Use</u>					
Method Construction ID:		961524251			
Method Construction Code:		5			
Method Construction:		Air Percussion			
Other Method Construction:					
<u>Pipe Information</u>					
Pipe ID:		10594593			
Casing No:		1			
Comment:					
Alt Name:					
<u>Construction Record - Casing</u>					
Casing ID:		930080595			
Layer:		1			
Material:		1			

Map Key	Number of Records	Direction/ Distance (m)	Elev/Diff (m)	Site	DB
Open Hole or Material:		STEEL			
Depth From:					
Depth To:		20			
Casing Diameter:		6			
Casing Diameter UOM:		inch			
Casing Depth UOM:		ft			
<u>Construction Record - Casing</u>					
Casing ID:		930080596			
Layer:		2			
Material:		4			
Open Hole or Material:		OPEN HOLE			
Depth From:					
Depth To:		55			
Casing Diameter:		6			
Casing Diameter UOM:		inch			
Casing Depth UOM:		ft			
<u>Results of Well Yield Testing</u>					
Pump Test ID:		991524251			
Pump Set At:					
Static Level:		20.0			
Final Level After Pumping:		35.0			
Recommended Pump Depth:		35.0			
Pumping Rate:		15.0			
Flowing Rate:					
Recommended Pump Rate:		10.0			
Levels UOM:		ft			
Rate UOM:		GPM			
Water State After Test Code:		1			
Water State After Test:		CLEAR			
Pumping Test Method:		1			
Pumping Duration HR:		2			
Pumping Duration MIN:		0			
Flowing:		No			
<u>Draw Down & Recovery</u>					
Pump Test Detail ID:		934108249			
Test Type:		Draw Down			
Test Duration:		15			
Test Level:		35.0			
Test Level UOM:		ft			
<u>Draw Down & Recovery</u>					
Pump Test Detail ID:		934910648			
Test Type:		Draw Down			
Test Duration:		60			
Test Level:		35.0			
Test Level UOM:		ft			
<u>Draw Down & Recovery</u>					
Pump Test Detail ID:		934392479			
Test Type:		Draw Down			
Test Duration:		30			
Test Level:		35.0			
Test Level UOM:		ft			

Map Key	Number of Records	Direction/ Distance (m)	Elev/Diff (m)	Site	DB
---------	-------------------	----------------------------	------------------	------	----

Draw Down & Recovery

Pump Test Detail ID: 934653030
Test Type: Draw Down
Test Duration: 45
Test Level: 35.0
Test Level UOM: ft

Water Details

Water ID: 933482830
Layer: 1
Kind Code: 1
Kind: FRESH
Water Found Depth: 40.0
Water Found Depth UOM: ft

Water Details

Water ID: 933482831
Layer: 2
Kind Code: 1
Kind: FRESH
Water Found Depth: 53.0
Water Found Depth UOM: ft

[17](#) 1 of 10 **NNW/224.9** **74.8 / -3.08** **lot 8 con 4 ON** WWIS

<p>Well ID: 1531055 Construction Date: Primary Water Use: Domestic Sec. Water Use: Final Well Status: Water Supply Water Type: Casing Material: Audit No: 209991 Tag: Construction Method: Elevation (m): Elevation Reliability: Depth to Bedrock: Well Depth: Overburden/Bedrock: Pump Rate: Static Water Level: Flowing (Y/N): Flow Rate: Clear/Cloudy:</p>	<p>Data Entry Status: Data Src: 1 Date Received: 3/10/2000 Selected Flag: True Abandonment Rec: Contractor: 1414 Form Version: 1 Owner: Street Name: County: OTTAWA Municipality: MARCH TOWNSHIP Site Info: Lot: 008 Concession: 04 Concession Name: CON Easting NAD83: Northing NAD83: Zone: UTM Reliability:</p>
--	---

PDF URL (Map): https://d2khazk8e83rdv.cloudfront.net/moe_mapping/downloads/2Water/Wells_pdfs/153\1531055.pdf

Additional Detail(s) (Map)

Well Completed Date: 2000/02/28
Year Completed: 2000
Depth (m): 55.7784
Latitude: 45.3490227658058
Longitude: -75.9130099188134
Path: 153\1531055.pdf

Map Key	Number of Records	Direction/ Distance (m)	Elev/Diff (m)	Site	DB
<u>Bore Hole Information</u>					
Bore Hole ID:	10052589			Elevation:	73.761154
DP2BR:				Elevrc:	
Spatial Status:				Zone:	18
Code OB:	x			East83:	428479.10
Code OB Desc:	Unknown type in the lower layers(s)			North83:	5022129.00
Open Hole:				Org CS:	
Cluster Kind:				UTMRC:	9
Date Completed:	28-Feb-2000 00:00:00			UTMRC Desc:	unknown UTM lot
Remarks:				Location Method:	
Elevrc Desc:					
Location Source Date:					
Improvement Location Source:					
Improvement Location Method:					
Source Revision Comment:					
Supplier Comment:					
<u>Overburden and Bedrock</u>					
<u>Materials Interval</u>					
Formation ID:	931077362				
Layer:	3				
Color:	2				
General Color:	GREY				
Mat1:	28				
Most Common Material:	SAND				
Mat2:	12				
Mat2 Desc:	STONES				
Mat3:	73				
Mat3 Desc:	HARD				
Formation Top Depth:	16.0				
Formation End Depth:	140.0				
Formation End Depth UOM:	ft				
<u>Overburden and Bedrock</u>					
<u>Materials Interval</u>					
Formation ID:	931077363				
Layer:	4				
Color:					
General Color:					
Mat1:	00				
Most Common Material:	UNKNOWN TYPE				
Mat2:					
Mat2 Desc:					
Mat3:					
Mat3 Desc:					
Formation Top Depth:	140.0				
Formation End Depth:	183.0				
Formation End Depth UOM:	ft				
<u>Overburden and Bedrock</u>					
<u>Materials Interval</u>					
Formation ID:	931077360				
Layer:	1				
Color:	5				
General Color:	YELLOW				
Mat1:	28				
Most Common Material:	SAND				
Mat2:	85				
Mat2 Desc:	SOFT				

Map Key	Number of Records	Direction/ Distance (m)	Elev/Diff (m)	Site	DB
Mat3:					
Mat3 Desc:					
Formation Top Depth:		0.0			
Formation End Depth:		5.0			
Formation End Depth UOM:		ft			
<u>Overburden and Bedrock</u>					
<u>Materials Interval</u>					
Formation ID:		931077361			
Layer:		2			
Color:		3			
General Color:		BLUE			
Mat1:		05			
Most Common Material:		CLAY			
Mat2:		85			
Mat2 Desc:		SOFT			
Mat3:					
Mat3 Desc:					
Formation Top Depth:		5.0			
Formation End Depth:		16.0			
Formation End Depth UOM:		ft			
<u>Annular Space/Abandonment</u>					
<u>Sealing Record</u>					
Plug ID:		933116232			
Layer:		1			
Plug From:		0			
Plug To:		20			
Plug Depth UOM:		ft			
<u>Method of Construction & Well</u>					
<u>Use</u>					
Method Construction ID:		961531055			
Method Construction Code:		4			
Method Construction:		Rotary (Air)			
Other Method Construction:					
<u>Pipe Information</u>					
Pipe ID:		10601159			
Casing No:		1			
Comment:					
Alt Name:					
<u>Construction Record - Casing</u>					
Casing ID:		930091900			
Layer:		2			
Material:		1			
Open Hole or Material:		STEEL			
Depth From:					
Depth To:		20			
Casing Diameter:		6			
Casing Diameter UOM:		inch			
Casing Depth UOM:		ft			
<u>Construction Record - Casing</u>					

Map Key	Number of Records	Direction/ Distance (m)	Elev/Diff (m)	Site	DB
Casing ID:		930091899			
Layer:		1			
Material:		4			
Open Hole or Material:		OPEN HOLE			
Depth From:					
Depth To:		20			
Casing Diameter:		8			
Casing Diameter UOM:		inch			
Casing Depth UOM:		ft			
<u>Construction Record - Casing</u>					
Casing ID:		930091901			
Layer:		3			
Material:		4			
Open Hole or Material:		OPEN HOLE			
Depth From:					
Depth To:		183			
Casing Diameter:		6			
Casing Diameter UOM:		inch			
Casing Depth UOM:		ft			
<u>Results of Well Yield Testing</u>					
Pump Test ID:		991531055			
Pump Set At:					
Static Level:		7.0			
Final Level After Pumping:		10.0			
Recommended Pump Depth:		80.0			
Pumping Rate:		100.0			
Flowing Rate:					
Recommended Pump Rate:		50.0			
Levels UOM:		ft			
Rate UOM:		GPM			
Water State After Test Code:		2			
Water State After Test:		CLOUDY			
Pumping Test Method:					
Pumping Duration HR:		1			
Pumping Duration MIN:		0			
Flowing:		No			
<u>Draw Down & Recovery</u>					
Pump Test Detail ID:		934664761			
Test Type:		Recovery			
Test Duration:		45			
Test Level:		7.0			
Test Level UOM:		ft			
<u>Draw Down & Recovery</u>					
Pump Test Detail ID:		934913307			
Test Type:		Recovery			
Test Duration:		60			
Test Level:		7.0			
Test Level UOM:		ft			
<u>Draw Down & Recovery</u>					
Pump Test Detail ID:		934120624			
Test Type:		Recovery			
Test Duration:		15			

Map Key	Number of Records	Direction/ Distance (m)	Elev/Diff (m)	Site	DB
Test Level:		7.0			
Test Level UOM:		ft			
<u>Draw Down & Recovery</u>					
Pump Test Detail ID:		934395479			
Test Type:		Recovery			
Test Duration:		30			
Test Level:		7.0			
Test Level UOM:		ft			
<u>Water Details</u>					
Water ID:		933491406			
Layer:		1			
Kind Code:		1			
Kind:		FRESH			
Water Found Depth:		170.0			
Water Found Depth UOM:		ft			

<u>17</u>	2 of 10	NNW/224.9	74.8 / -3.08	lot 8 con 4 ON	WWIS
Well ID:	1531056				
Construction Date:				Data Entry Status:	
Primary Water Use:	Irrigation			Data Src:	1
Sec. Water Use:				Date Received:	3/10/2000
Final Well Status:	Water Supply			Selected Flag:	True
Water Type:				Abandonment Rec:	
Casing Material:				Contractor:	1414
Audit No:	209979			Form Version:	1
Tag:				Owner:	
Construction Method:				Street Name:	
Elevation (m):				County:	OTTAWA
Elevation Reliability:				Municipality:	MARCH TOWNSHIP
Depth to Bedrock:				Site Info:	
Well Depth:				Lot:	008
Overburden/Bedrock:				Concession:	04
Pump Rate:				Concession Name:	CON
Static Water Level:				Easting NAD83:	
Flowing (Y/N):				Northing NAD83:	
Flow Rate:				Zone:	
Clear/Cloudy:				UTM Reliability:	

PDF URL (Map): https://d2khazk8e83rdv.cloudfront.net/moe_mapping/downloads/2Water/Wells_pdfs/153\1531056.pdf

Additional Detail(s) (Map)

Well Completed Date: 2000/02/25
Year Completed: 2000
Depth (m): 44.196
Latitude: 45.3490227658058
Longitude: -75.9130099188134
Path: 153\1531056.pdf

Bore Hole Information

Bore Hole ID:	10052590	Elevation:	73.761154
DP2BR:		Elevrc:	
Spatial Status:		Zone:	18
Code OB:	x	East83:	428479.10
Code OB Desc:	Unknown type in the lower layers(s)	North83:	5022129.00

Map Key	Number of Records	Direction/ Distance (m)	Elev/Diff (m)	Site	DB
Open Hole: Cluster Kind: Date Completed: 25-Feb-2000 00:00:00 Remarks: Elevrc Desc: Location Source Date: Improvement Location Source: Improvement Location Method: Source Revision Comment: Supplier Comment:				Org CS: UTMRC: 9 UTMRC Desc: unknown UTM Location Method: lot	
<u>Overburden and Bedrock</u>					
<u>Materials Interval</u>					
Formation ID:		931077366			
Layer:		3			
Color:		2			
General Color:		GREY			
Mat1:		00			
Most Common Material:		UNKNOWN TYPE			
Mat2:		73			
Mat2 Desc:		HARD			
Mat3:					
Mat3 Desc:					
Formation Top Depth:		15.0			
Formation End Depth:		52.0			
Formation End Depth UOM:		ft			
<u>Overburden and Bedrock</u>					
<u>Materials Interval</u>					
Formation ID:		931077364			
Layer:		1			
Color:		6			
General Color:		BROWN			
Mat1:		28			
Most Common Material:		SAND			
Mat2:		85			
Mat2 Desc:		SOFT			
Mat3:					
Mat3 Desc:					
Formation Top Depth:		0.0			
Formation End Depth:		6.0			
Formation End Depth UOM:		ft			
<u>Overburden and Bedrock</u>					
<u>Materials Interval</u>					
Formation ID:		931077367			
Layer:		4			
Color:		2			
General Color:		GREY			
Mat1:		18			
Most Common Material:		SANDSTONE			
Mat2:		15			
Mat2 Desc:		LIMESTONE			
Mat3:		74			
Mat3 Desc:		LAYERED			
Formation Top Depth:		52.0			
Formation End Depth:		125.0			
Formation End Depth UOM:		ft			

<i>Map Key</i>	<i>Number of Records</i>	<i>Direction/ Distance (m)</i>	<i>Elev/Diff (m)</i>	<i>Site</i>	<i>DB</i>
<u>Overburden and Bedrock Materials Interval</u>					
Formation ID:		931077365			
Layer:		2			
Color:		3			
General Color:		BLUE			
Mat1:		05			
Most Common Material:		CLAY			
Mat2:		85			
Mat2 Desc:		SOFT			
Mat3:					
Mat3 Desc:					
Formation Top Depth:		6.0			
Formation End Depth:		15.0			
Formation End Depth UOM:		ft			
<u>Overburden and Bedrock Materials Interval</u>					
Formation ID:		931077368			
Layer:		5			
Color:		2			
General Color:		GREY			
Mat1:		18			
Most Common Material:		SANDSTONE			
Mat2:		17			
Mat2 Desc:		SHALE			
Mat3:		74			
Mat3 Desc:		LAYERED			
Formation Top Depth:		125.0			
Formation End Depth:		145.0			
Formation End Depth UOM:		ft			
<u>Annular Space/Abandonment Sealing Record</u>					
Plug ID:		933116233			
Layer:		1			
Plug From:		0			
Plug To:		20			
Plug Depth UOM:		ft			
<u>Method of Construction & Well Use</u>					
Method Construction ID:		961531056			
Method Construction Code:		4			
Method Construction:		Rotary (Air)			
Other Method Construction:					
<u>Pipe Information</u>					
Pipe ID:		10601160			
Casing No:		1			
Comment:					
Alt Name:					
<u>Construction Record - Casing</u>					
Casing ID:		930091902			
Layer:		1			

Map Key	Number of Records	Direction/ Distance (m)	Elev/Diff (m)	Site	DB
Material:		4			
Open Hole or Material:		OPEN HOLE			
Depth From:					
Depth To:		20			
Casing Diameter:		10			
Casing Diameter UOM:		inch			
Casing Depth UOM:		ft			
<u>Construction Record - Casing</u>					
Casing ID:		930091904			
Layer:		3			
Material:		4			
Open Hole or Material:		OPEN HOLE			
Depth From:					
Depth To:		145			
Casing Diameter:		8			
Casing Diameter UOM:		inch			
Casing Depth UOM:		ft			
<u>Construction Record - Casing</u>					
Casing ID:		930091903			
Layer:		2			
Material:		1			
Open Hole or Material:		STEEL			
Depth From:					
Depth To:		20			
Casing Diameter:		8			
Casing Diameter UOM:		inch			
Casing Depth UOM:		ft			
<u>Results of Well Yield Testing</u>					
Pump Test ID:		991531056			
Pump Set At:					
Static Level:		1.0			
Final Level After Pumping:		10.0			
Recommended Pump Depth:		80.0			
Pumping Rate:		100.0			
Flowing Rate:					
Recommended Pump Rate:		80.0			
Levels UOM:		ft			
Rate UOM:		GPM			
Water State After Test Code:		1			
Water State After Test:		CLEAR			
Pumping Test Method:		1			
Pumping Duration HR:		1			
Pumping Duration MIN:		0			
Flowing:		No			
<u>Draw Down & Recovery</u>					
Pump Test Detail ID:		934395480			
Test Type:		Recovery			
Test Duration:		30			
Test Level:		1.0			
Test Level UOM:		ft			
<u>Draw Down & Recovery</u>					
Pump Test Detail ID:		934913308			

Map Key	Number of Records	Direction/ Distance (m)	Elev/Diff (m)	Site	DB
Test Type:		Recovery			
Test Duration:		60			
Test Level:		1.0			
Test Level UOM:		ft			
<u>Draw Down & Recovery</u>					
Pump Test Detail ID:		934664762			
Test Type:		Recovery			
Test Duration:		45			
Test Level:		1.0			
Test Level UOM:		ft			
<u>Draw Down & Recovery</u>					
Pump Test Detail ID:		934120625			
Test Type:		Recovery			
Test Duration:		15			
Test Level:		1.0			
Test Level UOM:		ft			
<u>Water Details</u>					
Water ID:		933491407			
Layer:		1			
Kind Code:		1			
Kind:		FRESH			
Water Found Depth:		125.0			
Water Found Depth UOM:		ft			

17	3 of 10	NNW/224.9	74.8 / -3.08	lot 8 con 4 ON	WWIS
Well ID:		1531057		Data Entry Status:	
Construction Date:				Data Src: 1	
Primary Water Use:		Irrigation		Date Received: 3/10/2000	
Sec. Water Use:				Selected Flag: True	
Final Well Status:		Water Supply		Abandonment Rec:	
Water Type:				Contractor: 1414	
Casing Material:				Form Version: 1	
Audit No:		209980		Owner:	
Tag:				Street Name:	
Construction Method:				County: OTTAWA	
Elevation (m):				Municipality: MARCH TOWNSHIP	
Elevation Reliability:				Site Info:	
Depth to Bedrock:				Lot: 008	
Well Depth:				Concession: 04	
Overburden/Bedrock:				Concession Name: CON	
Pump Rate:				Easting NAD83:	
Static Water Level:				Northing NAD83:	
Flowing (Y/N):				Zone:	
Flow Rate:				UTM Reliability:	
Clear/Cloudy:					

PDF URL (Map): https://d2khazk8e83rdv.cloudfront.net/moe_mapping/downloads/2Water/Wells_pdfs/153\1531057.pdf

Additional Detail(s) (Map)

Well Completed Date: 2000/02/24
Year Completed: 2000
Depth (m): 55.7784
Latitude: 45.3490227658058

Map Key	Number of Records	Direction/ Distance (m)	Elev/Diff (m)	Site	DB
Longitude:		-75.9130099188134			
Path:		153\1531057.pdf			

Bore Hole Information

Bore Hole ID:	10052591	Elevation:	73.761154
DP2BR:	40.00	Elevrc:	
Spatial Status:		Zone:	18
Code OB:	v	East83:	428479.10
Code OB Desc:	Overburden below Bedrock	North83:	5022129.00
Open Hole:		Org CS:	
Cluster Kind:		UTMRC:	9
Date Completed:	24-Feb-2000 00:00:00	UTMRC Desc:	unknown UTM
Remarks:		Location Method:	lot
Elevrc Desc:			
Location Source Date:			
Improvement Location Source:			
Improvement Location Method:			
Source Revision Comment:			
Supplier Comment:			

**Overburden and Bedrock
Materials Interval**

Formation ID:	931077369
Layer:	1
Color:	5
General Color:	YELLOW
Mat1:	28
Most Common Material:	SAND
Mat2:	85
Mat2 Desc:	SOFT
Mat3:	
Mat3 Desc:	
Formation Top Depth:	0.0
Formation End Depth:	8.0
Formation End Depth UOM:	ft

**Overburden and Bedrock
Materials Interval**

Formation ID:	931077372
Layer:	4
Color:	2
General Color:	GREY
Mat1:	28
Most Common Material:	SAND
Mat2:	12
Mat2 Desc:	STONES
Mat3:	73
Mat3 Desc:	HARD
Formation Top Depth:	65.0
Formation End Depth:	125.0
Formation End Depth UOM:	ft

**Overburden and Bedrock
Materials Interval**

Formation ID:	931077371
Layer:	3
Color:	7
General Color:	RED

Map Key	Number of Records	Direction/ Distance (m)	Elev/Diff (m)	Site	DB
Mat1:		21			
Most Common Material:		GRANITE			
Mat2:		85			
Mat2 Desc:		SOFT			
Mat3:					
Mat3 Desc:					
Formation Top Depth:		40.0			
Formation End Depth:		65.0			
Formation End Depth UOM:		ft			
<u>Overburden and Bedrock Materials Interval</u>					
Formation ID:		931077373			
Layer:		5			
Color:		7			
General Color:		RED			
Mat1:		21			
Most Common Material:		GRANITE			
Mat2:		73			
Mat2 Desc:		HARD			
Mat3:					
Mat3 Desc:					
Formation Top Depth:		125.0			
Formation End Depth:		165.0			
Formation End Depth UOM:		ft			
<u>Overburden and Bedrock Materials Interval</u>					
Formation ID:		931077370			
Layer:		2			
Color:		3			
General Color:		BLUE			
Mat1:		05			
Most Common Material:		CLAY			
Mat2:		85			
Mat2 Desc:		SOFT			
Mat3:					
Mat3 Desc:					
Formation Top Depth:		8.0			
Formation End Depth:		40.0			
Formation End Depth UOM:		ft			
<u>Overburden and Bedrock Materials Interval</u>					
Formation ID:		931077374			
Layer:		6			
Color:		1			
General Color:		WHITE			
Mat1:		28			
Most Common Material:		SAND			
Mat2:		12			
Mat2 Desc:		STONES			
Mat3:		73			
Mat3 Desc:		HARD			
Formation Top Depth:		165.0			
Formation End Depth:		183.0			
Formation End Depth UOM:		ft			
<u>Annular Space/Abandonment</u>					

Map Key	Number of Records	Direction/ Distance (m)	Elev/Diff (m)	Site	DB
<u>Sealing Record</u>					
Plug ID:		933116234			
Layer:		1			
Plug From:		0			
Plug To:		42			
Plug Depth UOM:		ft			
<u>Method of Construction & Well Use</u>					
Method Construction ID:		961531057			
Method Construction Code:		4			
Method Construction:		Rotary (Air)			
Other Method Construction:					
<u>Pipe Information</u>					
Pipe ID:		10601161			
Casing No:		1			
Comment:					
Alt Name:					
<u>Construction Record - Casing</u>					
Casing ID:		930091905			
Layer:		1			
Material:					
Open Hole or Material:					
Depth From:					
Depth To:		42			
Casing Diameter:		8			
Casing Diameter UOM:		inch			
Casing Depth UOM:		ft			
<u>Construction Record - Casing</u>					
Casing ID:		930091907			
Layer:		3			
Material:		4			
Open Hole or Material:		OPEN HOLE			
Depth From:					
Depth To:		183			
Casing Diameter:		6			
Casing Diameter UOM:		inch			
Casing Depth UOM:		ft			
<u>Construction Record - Casing</u>					
Casing ID:		930091906			
Layer:		2			
Material:		1			
Open Hole or Material:		STEEL			
Depth From:					
Depth To:		42			
Casing Diameter:		6			
Casing Diameter UOM:		inch			
Casing Depth UOM:		ft			
<u>Results of Well Yield Testing</u>					

Map Key	Number of Records	Direction/ Distance (m)	Elev/Diff (m)	Site	DB
Pump Test ID:		991531057			
Pump Set At:					
Static Level:		1.0			
Final Level After Pumping:		20.0			
Recommended Pump Depth:					
Pumping Rate:		100.0			
Flowing Rate:					
Recommended Pump Rate:					
Levels UOM:		ft			
Rate UOM:		GPM			
Water State After Test Code:		2			
Water State After Test:		CLOUDY			
Pumping Test Method:		1			
Pumping Duration HR:					
Pumping Duration MIN:					
Flowing:		No			
 <u>Draw Down & Recovery</u>					
Pump Test Detail ID:		934913309			
Test Type:		Recovery			
Test Duration:		60			
Test Level:		1.0			
Test Level UOM:		ft			
 <u>Draw Down & Recovery</u>					
Pump Test Detail ID:		934120626			
Test Type:		Recovery			
Test Duration:		15			
Test Level:		1.0			
Test Level UOM:		ft			
 <u>Draw Down & Recovery</u>					
Pump Test Detail ID:		934395481			
Test Type:		Recovery			
Test Duration:		30			
Test Level:		1.0			
Test Level UOM:		ft			
 <u>Draw Down & Recovery</u>					
Pump Test Detail ID:		934664763			
Test Type:		Recovery			
Test Duration:		45			
Test Level:		1.0			
Test Level UOM:		ft			
 <u>Water Details</u>					
Water ID:		933491408			
Layer:		1			
Kind Code:		1			
Kind:		FRESH			
Water Found Depth:		140.0			
Water Found Depth UOM:		ft			
 <u>Water Details</u>					
Water ID:		933491409			

Map Key	Number of Records	Direction/ Distance (m)	Elev/Diff (m)	Site	DB
Layer:	2				
Kind Code:	5				
Kind:	Not stated				
Water Found Depth:	165.0				
Water Found Depth UOM:	ft				

17	4 of 10	NNW/224.9	74.8 / -3.08	lot 8 con 4 ON	WWIS
Well ID:	1531058			Data Entry Status:	
Construction Date:				Data Src:	1
Primary Water Use:	Not Used			Date Received:	3/10/2000
Sec. Water Use:				Selected Flag:	True
Final Well Status:	Observation Wells			Abandonment Rec:	
Water Type:				Contractor:	1414
Casing Material:				Form Version:	1
Audit No:	209981			Owner:	
Tag:				Street Name:	
Construction Method:				County:	OTTAWA
Elevation (m):				Municipality:	MARCH TOWNSHIP
Elevation Reliability:				Site Info:	
Depth to Bedrock:				Lot:	008
Well Depth:				Concession:	04
Overburden/Bedrock:				Concession Name:	CON
Pump Rate:				Easting NAD83:	
Static Water Level:				Northing NAD83:	
Flowing (Y/N):				Zone:	
Flow Rate:				UTM Reliability:	
Clear/Cloudy:					

PDF URL (Map): https://d2khazk8e83rdv.cloudfront.net/moe_mapping/downloads/2Water/Wells_pdfs/153\1531058.pdf

Additional Detail(s) (Map)

Well Completed Date: 2000/02/25
Year Completed: 2000
Depth (m): 38.1
Latitude: 45.3490227658058
Longitude: -75.9130099188134
Path: 153\1531058.pdf

Bore Hole Information

Bore Hole ID:	10052592	Elevation:	73.761154
DP2BR:	45.00	Elevrc:	
Spatial Status:		Zone:	18
Code OB:	r	East83:	428479.10
Code OB Desc:	Bedrock	North83:	5022129.00
Open Hole:		Org CS:	
Cluster Kind:		UTMRC:	9
Date Completed:	25-Feb-2000 00:00:00	UTMRC Desc:	unknown UTM
Remarks:		Location Method:	lot
Elevrc Desc:			
Location Source Date:			
Improvement Location Source:			
Improvement Location Method:			
Source Revision Comment:			
Supplier Comment:			

**Overburden and Bedrock
Materials Interval**

Map Key	Number of Records	Direction/ Distance (m)	Elev/Diff (m)	Site	DB
Formation ID:		931077375			
Layer:		1			
Color:		5			
General Color:		YELLOW			
Mat1:		28			
Most Common Material:		SAND			
Mat2:		85			
Mat2 Desc:		SOFT			
Mat3:					
Mat3 Desc:					
Formation Top Depth:		0.0			
Formation End Depth:		8.0			
Formation End Depth UOM:		ft			
<u>Overburden and Bedrock</u>					
<u>Materials Interval</u>					
Formation ID:		931077376			
Layer:		2			
Color:		3			
General Color:		BLUE			
Mat1:		05			
Most Common Material:		CLAY			
Mat2:		85			
Mat2 Desc:		SOFT			
Mat3:					
Mat3 Desc:					
Formation Top Depth:		8.0			
Formation End Depth:		45.0			
Formation End Depth UOM:		ft			
<u>Overburden and Bedrock</u>					
<u>Materials Interval</u>					
Formation ID:		931077377			
Layer:		3			
Color:		7			
General Color:		RED			
Mat1:		21			
Most Common Material:		GRANITE			
Mat2:		85			
Mat2 Desc:		SOFT			
Mat3:					
Mat3 Desc:					
Formation Top Depth:		45.0			
Formation End Depth:		125.0			
Formation End Depth UOM:		ft			
<u>Annular Space/Abandonment</u>					
<u>Sealing Record</u>					
Plug ID:		933116235			
Layer:		1			
Plug From:		0			
Plug To:		47			
Plug Depth UOM:		ft			
<u>Method of Construction & Well</u>					
<u>Use</u>					
Method Construction ID:		961531058			
Method Construction Code:		4			

Map Key	Number of Records	Direction/ Distance (m)	Elev/Diff (m)	Site	DB
Method Construction:		Rotary (Air)			
Other Method Construction:					
<u>Pipe Information</u>					
Pipe ID:		10601162			
Casing No:		1			
Comment:					
Alt Name:					
<u>Construction Record - Casing</u>					
Casing ID:		930091908			
Layer:		1			
Material:		4			
Open Hole or Material:		OPEN HOLE			
Depth From:					
Depth To:		47			
Casing Diameter:		8			
Casing Diameter UOM:		inch			
Casing Depth UOM:		ft			
<u>Construction Record - Casing</u>					
Casing ID:		930091910			
Layer:		3			
Material:		4			
Open Hole or Material:		OPEN HOLE			
Depth From:					
Depth To:		125			
Casing Diameter:		6			
Casing Diameter UOM:		inch			
Casing Depth UOM:		ft			
<u>Construction Record - Casing</u>					
Casing ID:		930091909			
Layer:		2			
Material:		1			
Open Hole or Material:		STEEL			
Depth From:					
Depth To:		47			
Casing Diameter:		6			
Casing Diameter UOM:		inch			
Casing Depth UOM:		ft			
<u>Results of Well Yield Testing</u>					
Pump Test ID:		991531058			
Pump Set At:					
Static Level:		20.0			
Final Level After Pumping:		108.0			
Recommended Pump Depth:		109.0			
Pumping Rate:		4.0			
Flowing Rate:					
Recommended Pump Rate:		4.0			
Levels UOM:		ft			
Rate UOM:		GPM			
Water State After Test Code:		2			
Water State After Test:		CLOUDY			
Pumping Test Method:		1			
Pumping Duration HR:		1			

Map Key	Number of Records	Direction/ Distance (m)	Elev/Diff (m)	Site	DB
Pumping Duration MIN: Flowing:		0 No			
<u>Draw Down & Recovery</u>					
Pump Test Detail ID:		934120627			
Test Type:		Recovery			
Test Duration:		15			
Test Level:		39.0			
Test Level UOM:		ft			
<u>Draw Down & Recovery</u>					
Pump Test Detail ID:		934395482			
Test Type:		Recovery			
Test Duration:		30			
Test Level:		28.0			
Test Level UOM:		ft			
<u>Draw Down & Recovery</u>					
Pump Test Detail ID:		934913310			
Test Type:		Recovery			
Test Duration:		60			
Test Level:		20.0			
Test Level UOM:		ft			
<u>Draw Down & Recovery</u>					
Pump Test Detail ID:		934664764			
Test Type:		Recovery			
Test Duration:		45			
Test Level:		22.0			
Test Level UOM:		ft			
<u>Water Details</u>					
Water ID:		933491410			
Layer:		1			
Kind Code:		1			
Kind:		FRESH			
Water Found Depth:		108.0			
Water Found Depth UOM:		ft			

17	5 of 10	NNW/224.9	74.8 / -3.08	lot 8 con 4 ON	WWIS
Well ID:		1531060		Data Entry Status:	
Construction Date:				Data Src:	1
Primary Water Use:		Industrial		Date Received:	3/10/2000
Sec. Water Use:				Selected Flag:	True
Final Well Status:		Observation Wells		Abandonment Rec:	
Water Type:				Contractor:	1414
Casing Material:				Form Version:	1
Audit No:		209994		Owner:	
Tag:				Street Name:	
Construction Method:				County:	OTTAWA
Elevation (m):				Municipality:	MARCH TOWNSHIP
Elevation Reliability:				Site Info:	
Depth to Bedrock:				Lot:	008
Well Depth:				Concession:	04

Map Key	Number of Records	Direction/ Distance (m)	Elev/Diff (m)	Site	DB
Overburden/Bedrock: Pump Rate: Static Water Level: Flowing (Y/N): Flow Rate: Clear/Cloudy:				Concession Name: CON Easting NAD83: Northing NAD83: Zone: UTM Reliability:	
PDF URL (Map):		https://d2khazk8e83rdv.cloudfront.net/moe_mapping/downloads/2Water/Wells_pdfs/153\1531060.pdf			
<u>Additional Detail(s) (Map)</u>					
Well Completed Date:		2000/03/02			
Year Completed:		2000			
Depth (m):		6.7056			
Latitude:		45.3490227658058			
Longitude:		-75.9130099188134			
Path:		153\1531060.pdf			
<u>Bore Hole Information</u>					
Bore Hole ID:		10052594		Elevation: 73.761154	
DP2BR:		15.00		Elevrc:	
Spatial Status:				Zone: 18	
Code OB:		r		East83: 428479.10	
Code OB Desc:		Bedrock		North83: 5022129.00	
Open Hole:				Org CS:	
Cluster Kind:				UTMRC: 9	
Date Completed:		02-Mar-2000 00:00:00		UTMRC Desc: unknown UTM	
Remarks:				Location Method: lot	
Elevrc Desc:					
Location Source Date:					
Improvement Location Source:					
Improvement Location Method:					
Source Revision Comment:					
Supplier Comment:					
<u>Overburden and Bedrock</u>					
<u>Materials Interval</u>					
Formation ID:		931077383			
Layer:		3			
Color:		2			
General Color:		GREY			
Mat1:		18			
Most Common Material:		SANDSTONE			
Mat2:		73			
Mat2 Desc:		HARD			
Mat3:					
Mat3 Desc:					
Formation Top Depth:		15.0			
Formation End Depth:		18.0			
Formation End Depth UOM:		ft			
<u>Overburden and Bedrock</u>					
<u>Materials Interval</u>					
Formation ID:		931077384			
Layer:		4			
Color:		2			
General Color:		GREY			
Mat1:		18			
Most Common Material:		SANDSTONE			

Map Key	Number of Records	Direction/ Distance (m)	Elev/Diff (m)	Site	DB
Mat2:		73			
Mat2 Desc:		HARD			
Mat3:					
Mat3 Desc:					
Formation Top Depth:		18.0			
Formation End Depth:		22.0			
Formation End Depth UOM:		ft			
<u>Overburden and Bedrock</u>					
<u>Materials Interval</u>					
Formation ID:		931077382			
Layer:		2			
Color:		3			
General Color:		BLUE			
Mat1:		05			
Most Common Material:		CLAY			
Mat2:		85			
Mat2 Desc:		SOFT			
Mat3:					
Mat3 Desc:					
Formation Top Depth:		7.0			
Formation End Depth:		15.0			
Formation End Depth UOM:		ft			
<u>Overburden and Bedrock</u>					
<u>Materials Interval</u>					
Formation ID:		931077381			
Layer:		1			
Color:		5			
General Color:		YELLOW			
Mat1:		28			
Most Common Material:		SAND			
Mat2:		85			
Mat2 Desc:		SOFT			
Mat3:					
Mat3 Desc:					
Formation Top Depth:		0.0			
Formation End Depth:		7.0			
Formation End Depth UOM:		ft			
<u>Annular Space/Abandonment</u>					
<u>Sealing Record</u>					
Plug ID:		933116237			
Layer:		1			
Plug From:		0			
Plug To:		16			
Plug Depth UOM:		ft			
<u>Method of Construction & Well</u>					
<u>Use</u>					
Method Construction ID:		961531060			
Method Construction Code:		4			
Method Construction:		Rotary (Air)			
Other Method Construction:					
<u>Pipe Information</u>					
Pipe ID:		10601164			

Map Key	Number of Records	Direction/ Distance (m)	Elev/Diff (m)	Site	DB
Casing No: Comment: Alt Name:	1				
<u>Construction Record - Casing</u>					
Casing ID:	930091914				
Layer:	1				
Material:	4				
Open Hole or Material:	OPEN HOLE				
Depth From:					
Depth To:	16				
Casing Diameter:	8				
Casing Diameter UOM:	inch				
Casing Depth UOM:	ft				
<u>Construction Record - Casing</u>					
Casing ID:	930091916				
Layer:	3				
Material:	4				
Open Hole or Material:	OPEN HOLE				
Depth From:					
Depth To:	18				
Casing Diameter:	6				
Casing Diameter UOM:	inch				
Casing Depth UOM:	ft				
<u>Construction Record - Casing</u>					
Casing ID:	930091915				
Layer:	2				
Material:	1				
Open Hole or Material:	STEEL				
Depth From:					
Depth To:	16				
Casing Diameter:	6				
Casing Diameter UOM:	inch				
Casing Depth UOM:	ft				
<u>17</u>	6 of 10	NNW/224.9	74.8 / -3.08	lot 8 con 4 ON	WWIS
Well ID:	1531061			Data Entry Status:	
Construction Date:				Data Src:	1
Primary Water Use:	Domestic			Date Received:	3/10/2000
Sec. Water Use:				Selected Flag:	True
Final Well Status:	Water Supply			Abandonment Rec:	
Water Type:				Contractor:	1414
Casing Material:				Form Version:	1
Audit No:	209978			Owner:	
Tag:				Street Name:	
Construction Method:				County:	OTTAWA
Elevation (m):				Municipality:	MARCH TOWNSHIP
Elevation Reliability:				Site Info:	
Depth to Bedrock:				Lot:	008
Well Depth:				Concession:	04
Overburden/Bedrock:				Concession Name:	CON
Pump Rate:				Easting NAD83:	
Static Water Level:				Northing NAD83:	
Flowing (Y/N):				Zone:	
Flow Rate:				UTM Reliability:	

Map Key	Number of Records	Direction/ Distance (m)	Elev/Diff (m)	Site	DB
Clear/Cloudy:					
PDF URL (Map):		https://d2khazk8e83rdv.cloudfront.net/moe_mapping/downloads/2Water/Wells_pdfs/153\1531061.pdf			
<u>Additional Detail(s) (Map)</u>					
Well Completed Date:	2000/03/02				
Year Completed:	2000				
Depth (m):	55.7784				
Latitude:	45.3490227658058				
Longitude:	-75.9130099188134				
Path:	153\1531061.pdf				
<u>Bore Hole Information</u>					
Bore Hole ID:	10052595			Elevation:	73.761154
DP2BR:				Elevrc:	
Spatial Status:				Zone:	18
Code OB:	x			East83:	428479.10
Code OB Desc:	Unknown type in the lower layers(s)			North83:	5022129.00
Open Hole:				Org CS:	
Cluster Kind:				UTMRC:	9
Date Completed:	02-Mar-2000 00:00:00			UTMRC Desc:	unknown UTM
Remarks:				Location Method:	lot
Elevrc Desc:					
Location Source Date:					
Improvement Location Source:					
Improvement Location Method:					
Source Revision Comment:					
Supplier Comment:					
<u>Overburden and Bedrock Materials Interval</u>					
Formation ID:	931077386				
Layer:	2				
Color:	1				
General Color:	WHITE				
Mat1:	18				
Most Common Material:	SANDSTONE				
Mat2:	73				
Mat2 Desc:	HARD				
Mat3:					
Mat3 Desc:					
Formation Top Depth:	30.0				
Formation End Depth:	90.0				
Formation End Depth UOM:	ft				
<u>Overburden and Bedrock Materials Interval</u>					
Formation ID:	931077387				
Layer:	3				
Color:	2				
General Color:	GREY				
Mat1:	00				
Most Common Material:	UNKNOWN TYPE				
Mat2:	73				
Mat2 Desc:	HARD				
Mat3:					
Mat3 Desc:					
Formation Top Depth:	90.0				

Map Key	Number of Records	Direction/ Distance (m)	Elev/Diff (m)	Site	DB
Formation End Depth:		115.0			
Formation End Depth UOM:		ft			
<u>Overburden and Bedrock Materials Interval</u>					
Formation ID:		931077385			
Layer:		1			
Color:		2			
General Color:		GREY			
Mat1:		00			
Most Common Material:		UNKNOWN TYPE			
Mat2:		73			
Mat2 Desc:		HARD			
Mat3:					
Mat3 Desc:					
Formation Top Depth:		0.0			
Formation End Depth:		30.0			
Formation End Depth UOM:		ft			
<u>Overburden and Bedrock Materials Interval</u>					
Formation ID:		931077388			
Layer:		4			
Color:		1			
General Color:		WHITE			
Mat1:		18			
Most Common Material:		SANDSTONE			
Mat2:		73			
Mat2 Desc:		HARD			
Mat3:					
Mat3 Desc:					
Formation Top Depth:		115.0			
Formation End Depth:		183.0			
Formation End Depth UOM:		ft			
<u>Annular Space/Abandonment Sealing Record</u>					
Plug ID:		933116238			
Layer:		1			
Plug From:		0			
Plug To:		20			
Plug Depth UOM:		ft			
<u>Method of Construction & Well Use</u>					
Method Construction ID:		961531061			
Method Construction Code:		4			
Method Construction:		Rotary (Air)			
Other Method Construction:					
<u>Pipe Information</u>					
Pipe ID:		10601165			
Casing No:		1			
Comment:					
Alt Name:					

Map Key	Number of Records	Direction/ Distance (m)	Elev/Diff (m)	Site	DB
<u>Construction Record - Casing</u>					
Casing ID:			930091918		
Layer:			2		
Material:					
Open Hole or Material:					
Depth From:					
Depth To:			20		
Casing Diameter:			6		
Casing Diameter UOM:			inch		
Casing Depth UOM:			ft		
<u>Construction Record - Casing</u>					
Casing ID:			930091917		
Layer:			1		
Material:			4		
Open Hole or Material:			OPEN HOLE		
Depth From:					
Depth To:			20		
Casing Diameter:			8		
Casing Diameter UOM:			inch		
Casing Depth UOM:			ft		
<u>Construction Record - Casing</u>					
Casing ID:			930091919		
Layer:			3		
Material:			4		
Open Hole or Material:			OPEN HOLE		
Depth From:					
Depth To:			183		
Casing Diameter:			6		
Casing Diameter UOM:			inch		
Casing Depth UOM:			ft		
<u>Results of Well Yield Testing</u>					
Pump Test ID:			991531061		
Pump Set At:					
Static Level:			7.0		
Final Level After Pumping:			24.0		
Recommended Pump Depth:			80.0		
Pumping Rate:			100.0		
Flowing Rate:					
Recommended Pump Rate:			80.0		
Levels UOM:			ft		
Rate UOM:			GPM		
Water State After Test Code:			1		
Water State After Test:			CLEAR		
Pumping Test Method:			1		
Pumping Duration HR:			1		
Pumping Duration MIN:			0		
Flowing:			No		
<u>Draw Down & Recovery</u>					
Pump Test Detail ID:			934665183		
Test Type:			Recovery		
Test Duration:			45		
Test Level:			7.0		
Test Level UOM:			ft		

Map Key	Number of Records	Direction/ Distance (m)	Elev/Diff (m)	Site	DB
<u>Draw Down & Recovery</u>					
Pump Test Detail ID:		934913312			
Test Type:		Recovery			
Test Duration:		60			
Test Level:		7.0			
Test Level UOM:		ft			
<u>Draw Down & Recovery</u>					
Pump Test Detail ID:		934120629			
Test Type:		Recovery			
Test Duration:		15			
Test Level:		7.0			
Test Level UOM:		ft			
<u>Draw Down & Recovery</u>					
Pump Test Detail ID:		934395484			
Test Type:		Recovery			
Test Duration:		30			
Test Level:		7.0			
Test Level UOM:		ft			
<u>Water Details</u>					
Water ID:		933491412			
Layer:		1			
Kind Code:		1			
Kind:		FRESH			
Water Found Depth:		165.0			
Water Found Depth UOM:		ft			

<u>17</u>	7 of 10	NNW/224.9	74.8 / -3.08	lot 8 con 4 ON	WWIS
Well ID:	1531062			Data Entry Status:	
Construction Date:				Data Src:	1
Primary Water Use:	Irrigation			Date Received:	3/10/2000
Sec. Water Use:				Selected Flag:	True
Final Well Status:	Observation Wells			Abandonment Rec:	
Water Type:				Contractor:	1414
Casing Material:				Form Version:	1
Audit No:	209995			Owner:	
Tag:				Street Name:	
Construction Method:				County:	OTTAWA
Elevation (m):				Municipality:	MARCH TOWNSHIP
Elevation Reliability:				Site Info:	
Depth to Bedrock:				Lot:	008
Well Depth:				Concession:	04
Overburden/Bedrock:				Concession Name:	CON
Pump Rate:				Easting NAD83:	
Static Water Level:				Northing NAD83:	
Flowing (Y/N):				Zone:	
Flow Rate:				UTM Reliability:	
Clear/Cloudy:					

PDF URL (Map): https://d2khazk8e83rdv.cloudfront.net/moe_mapping/downloads/2Water/Wells_pdfs/153\1531062.pdf

Additional Detail(s) (Map)

Map Key	Number of Records	Direction/ Distance (m)	Elev/Diff (m)	Site	DB
----------------	--------------------------	--------------------------------	----------------------	-------------	-----------

Well Completed Date: 2000/03/01
Year Completed: 2000
Depth (m): 4.572
Latitude: 45.3490227658058
Longitude: -75.9130099188134
Path: 153\1531062.pdf

Bore Hole Information

Bore Hole ID:	10052596	Elevation:	73.761154
DP2BR:		Elevrc:	
Spatial Status:		Zone:	18
Code OB:	o	East83:	428479.10
Code OB Desc:	Overburden	North83:	5022129.00
Open Hole:		Org CS:	
Cluster Kind:		UTMRC:	9
Date Completed:	01-Mar-2000 00:00:00	UTMRC Desc:	unknown UTM
Remarks:		Location Method:	lot
Elevrc Desc:			
Location Source Date:			
Improvement Location Source:			
Improvement Location Method:			
Source Revision Comment:			
Supplier Comment:			

Overburden and Bedrock Materials Interval

Formation ID: 931077389
Layer: 1
Color: 5
General Color: YELLOW
Mat1: 28
Most Common Material: SAND
Mat2: 85
Mat2 Desc: SOFT
Mat3:
Mat3 Desc:
Formation Top Depth: 0.0
Formation End Depth: 9.0
Formation End Depth UOM: ft

Overburden and Bedrock Materials Interval

Formation ID: 931077390
Layer: 2
Color: 3
General Color: BLUE
Mat1: 05
Most Common Material: CLAY
Mat2: 85
Mat2 Desc: SOFT
Mat3:
Mat3 Desc:
Formation Top Depth: 9.0
Formation End Depth: 15.0
Formation End Depth UOM: ft

Annular Space/Abandonment Sealing Record

Map Key	Number of Records	Direction/ Distance (m)	Elev/Diff (m)	Site	DB
Plug ID:		933116239			
Layer:		1			
Plug From:		0			
Plug To:		20			
Plug Depth UOM:		ft			
<u>Method of Construction & Well Use</u>					
Method Construction ID:		961531062			
Method Construction Code:		4			
Method Construction:		Rotary (Air)			
Other Method Construction:					
<u>Pipe Information</u>					
Pipe ID:		10601166			
Casing No:		1			
Comment:					
Alt Name:					
<u>Construction Record - Casing</u>					
Casing ID:		930091922			
Layer:		3			
Material:		4			
Open Hole or Material:		OPEN HOLE			
Depth From:					
Depth To:		83			
Casing Diameter:		6			
Casing Diameter UOM:		inch			
Casing Depth UOM:		ft			
<u>Construction Record - Casing</u>					
Casing ID:		930091920			
Layer:		1			
Material:		4			
Open Hole or Material:		OPEN HOLE			
Depth From:					
Depth To:		20			
Casing Diameter:		8			
Casing Diameter UOM:		inch			
Casing Depth UOM:		ft			
<u>Construction Record - Casing</u>					
Casing ID:		930091921			
Layer:		2			
Material:		1			
Open Hole or Material:		STEEL			
Depth From:					
Depth To:		20			
Casing Diameter:		6			
Casing Diameter UOM:		inch			
Casing Depth UOM:		ft			
<u>Results of Well Yield Testing</u>					
Pump Test ID:		991531062			

Map Key	Number of Records	Direction/ Distance (m)	Elev/Diff (m)	Site	DB
Pump Set At:					
Static Level:		7.0			
Final Level After Pumping:		50.0			
Recommended Pump Depth:		70.0			
Pumping Rate:		80.0			
Flowing Rate:					
Recommended Pump Rate:		50.0			
Levels UOM:		ft			
Rate UOM:		GPM			
Water State After Test Code:		2			
Water State After Test:		CLOUDY			
Pumping Test Method:		1			
Pumping Duration HR:		1			
Pumping Duration MIN:		0			
Flowing:		No			
 <u>Draw Down & Recovery</u>					
Pump Test Detail ID:		934120630			
Test Type:		Recovery			
Test Duration:		15			
Test Level:		7.0			
Test Level UOM:		ft			
 <u>Draw Down & Recovery</u>					
Pump Test Detail ID:		934395485			
Test Type:		Recovery			
Test Duration:		30			
Test Level:		7.0			
Test Level UOM:		ft			
 <u>Draw Down & Recovery</u>					
Pump Test Detail ID:		934913313			
Test Type:		Recovery			
Test Duration:		60			
Test Level:		7.0			
Test Level UOM:		ft			
 <u>Draw Down & Recovery</u>					
Pump Test Detail ID:		934665184			
Test Type:		Recovery			
Test Duration:		45			
Test Level:		7.0			
Test Level UOM:		ft			
 <u>Water Details</u>					
Water ID:		933491413			
Layer:		1			
Kind Code:		1			
Kind:		FRESH			
Water Found Depth:		72.0			
Water Found Depth UOM:		ft			

17	8 of 10	NNW/224.9	74.8 / -3.08	lot 8 con 4 ON	WWIS
Well ID:	1531063			Data Entry Status:	

Map Key	Number of Records	Direction/ Distance (m)	Elev/Diff (m)	Site	DB
Construction Date:				Data Src:	1
Primary Water Use:	Irrigation			Date Received:	3/10/2000
Sec. Water Use:				Selected Flag:	True
Final Well Status:	Observation Wells			Abandonment Rec:	
Water Type:				Contractor:	1414
Casing Material:				Form Version:	1
Audit No:	209993			Owner:	
Tag:				Street Name:	
Construction Method:				County:	OTTAWA
Elevation (m):				Municipality:	MARCH TOWNSHIP
Elevation Reliability:				Site Info:	
Depth to Bedrock:				Lot:	008
Well Depth:				Concession:	04
Overburden/Bedrock:				Concession Name:	CON
Pump Rate:				Easting NAD83:	
Static Water Level:				Northing NAD83:	
Flowing (Y/N):				Zone:	
Flow Rate:				UTM Reliability:	
Clear/Cloudy:					

PDF URL (Map): https://d2khazk8e83rdv.cloudfront.net/moe_mapping/downloads/2Water/Wells_pdfs/153\1531063.pdf

Additional Detail(s) (Map)

Well Completed Date: 2000/02/28
Year Completed: 2000
Depth (m): 8.5344
Latitude: 45.3490227658058
Longitude: -75.9130099188134
Path: 153\1531063.pdf

Bore Hole Information

Bore Hole ID:	10052597	Elevation:	73.761154
DP2BR:	14.00	Elevrc:	
Spatial Status:		Zone:	18
Code OB:	r	East83:	428479.10
Code OB Desc:	Bedrock	North83:	5022129.00
Open Hole:		Org CS:	
Cluster Kind:		UTMRC:	9
Date Completed:	28-Feb-2000 00:00:00	UTMRC Desc:	unknown UTM
Remarks:		Location Method:	lot
Elevrc Desc:			
Location Source Date:			
Improvement Location Source:			
Improvement Location Method:			
Source Revision Comment:			
Supplier Comment:			

**Overburden and Bedrock
Materials Interval**

Formation ID: 931077393
Layer: 3
Color: 2
General Color: GREY
Mat1: 18
Most Common Material: SANDSTONE
Mat2: 73
Mat2 Desc: HARD
Mat3:
Mat3 Desc:
Formation Top Depth: 14.0

Map Key	Number of Records	Direction/ Distance (m)	Elev/Diff (m)	Site	DB
Formation End Depth:		28.0			
Formation End Depth UOM:		ft			
<u>Overburden and Bedrock Materials Interval</u>					
Formation ID:		931077392			
Layer:		2			
Color:		3			
General Color:		BLUE			
Mat1:		05			
Most Common Material:		CLAY			
Mat2:		85			
Mat2 Desc:		SOFT			
Mat3:					
Mat3 Desc:					
Formation Top Depth:		7.0			
Formation End Depth:		14.0			
Formation End Depth UOM:		ft			
<u>Overburden and Bedrock Materials Interval</u>					
Formation ID:		931077391			
Layer:		1			
Color:		5			
General Color:		YELLOW			
Mat1:		28			
Most Common Material:		SAND			
Mat2:		85			
Mat2 Desc:		SOFT			
Mat3:					
Mat3 Desc:					
Formation Top Depth:		0.0			
Formation End Depth:		7.0			
Formation End Depth UOM:		ft			
<u>Annular Space/Abandonment Sealing Record</u>					
Plug ID:		933116240			
Layer:		1			
Plug From:		0			
Plug To:		18			
Plug Depth UOM:		ft			
<u>Method of Construction & Well Use</u>					
Method Construction ID:		961531063			
Method Construction Code:		4			
Method Construction:		Rotary (Air)			
Other Method Construction:					
<u>Pipe Information</u>					
Pipe ID:		10601167			
Casing No:		1			
Comment:					
Alt Name:					

Map Key	Number of Records	Direction/ Distance (m)	Elev/Diff (m)	Site	DB
<u>Construction Record - Casing</u>					
Casing ID:		930091923			
Layer:		1			
Material:		4			
Open Hole or Material:		OPEN HOLE			
Depth From:					
Depth To:		16			
Casing Diameter:		8			
Casing Diameter UOM:		inch			
Casing Depth UOM:		ft			
<u>Construction Record - Casing</u>					
Casing ID:		930091924			
Layer:		2			
Material:		1			
Open Hole or Material:		STEEL			
Depth From:					
Depth To:		16			
Casing Diameter:		6			
Casing Diameter UOM:		inch			
Casing Depth UOM:		ft			
<u>Construction Record - Casing</u>					
Casing ID:		930091925			
Layer:		3			
Material:		4			
Open Hole or Material:		OPEN HOLE			
Depth From:					
Depth To:		28			
Casing Diameter:		6			
Casing Diameter UOM:		inch			
Casing Depth UOM:		ft			
17	9 of 10	NNW/224.9	74.8 / -3.08	lot 8 con 4 ON	WWIS
Well ID:	1531064			Data Entry Status:	
Construction Date:				Data Src:	1
Primary Water Use:	Irrigation			Date Received:	3/10/2000
Sec. Water Use:				Selected Flag:	True
Final Well Status:	Water Supply			Abandonment Rec:	
Water Type:				Contractor:	1414
Casing Material:				Form Version:	1
Audit No:	209992			Owner:	
Tag:				Street Name:	
Construction Method:				County:	OTTAWA
Elevation (m):				Municipality:	MARCH TOWNSHIP
Elevation Reliability:				Site Info:	
Depth to Bedrock:				Lot:	008
Well Depth:				Concession:	04
Overburden/Bedrock:				Concession Name:	CON
Pump Rate:				Easting NAD83:	
Static Water Level:				Northing NAD83:	
Flowing (Y/N):				Zone:	
Flow Rate:				UTM Reliability:	
Clear/Cloudy:					
PDF URL (Map):	https://d2khazk8e83rdv.cloudfront.net/moe_mapping/downloads/2Water/Wells_pdfs/153\1531064.pdf				

Map Key	Number of Records	Direction/ Distance (m)	Elev/Diff (m)	Site	DB
---------	-------------------	----------------------------	------------------	------	----

Additional Detail(s) (Map)

Well Completed Date: 2000/02/28
Year Completed: 2000
Depth (m): 55.4736
Latitude: 45.3490227658058
Longitude: -75.9130099188134
Path: 153\1531064.pdf

Bore Hole Information

Bore Hole ID:	10052598	Elevation:	73.761154
DP2BR:	14.00	Elevrc:	
Spatial Status:		Zone:	18
Code OB:	r	East83:	428479.10
Code OB Desc:	Bedrock	North83:	5022129.00
Open Hole:		Org CS:	
Cluster Kind:		UTMRC:	9
Date Completed:	28-Feb-2000 00:00:00	UTMRC Desc:	unknown UTM
Remarks:		Location Method:	lot
Elevrc Desc:			
Location Source Date:			
Improvement Location Source:			
Improvement Location Method:			
Source Revision Comment:			
Supplier Comment:			

Overburden and Bedrock

Materials Interval

Formation ID: 931077397
Layer: 4
Color: 6
General Color: BROWN
Mat1: 18
Most Common Material: SANDSTONE
Mat2: 73
Mat2 Desc: HARD
Mat3:
Mat3 Desc:
Formation Top Depth: 50.0
Formation End Depth: 52.0
Formation End Depth UOM: ft

Overburden and Bedrock

Materials Interval

Formation ID: 931077399
Layer: 6
Color: 1
General Color: WHITE
Mat1: 18
Most Common Material: SANDSTONE
Mat2: 73
Mat2 Desc: HARD
Mat3:
Mat3 Desc:
Formation Top Depth: 170.0
Formation End Depth: 182.0
Formation End Depth UOM: ft

Overburden and Bedrock

Map Key	Number of Records	Direction/ Distance (m)	Elev/Diff (m)	Site	DB
<u>Materials Interval</u>					
Formation ID:			931077395		
Layer:			2		
Color:			3		
General Color:			BLUE		
Mat1:			05		
Most Common Material:			CLAY		
Mat2:			85		
Mat2 Desc:			SOFT		
Mat3:					
Mat3 Desc:					
Formation Top Depth:			8.0		
Formation End Depth:			14.0		
Formation End Depth UOM:			ft		
<u>Overburden and Bedrock</u>					
<u>Materials Interval</u>					
Formation ID:			931077398		
Layer:			5		
Color:			2		
General Color:			GREY		
Mat1:			18		
Most Common Material:			SANDSTONE		
Mat2:			73		
Mat2 Desc:			HARD		
Mat3:					
Mat3 Desc:					
Formation Top Depth:			52.0		
Formation End Depth:			170.0		
Formation End Depth UOM:			ft		
<u>Overburden and Bedrock</u>					
<u>Materials Interval</u>					
Formation ID:			931077394		
Layer:			1		
Color:			5		
General Color:			YELLOW		
Mat1:			28		
Most Common Material:			SAND		
Mat2:			85		
Mat2 Desc:			SOFT		
Mat3:					
Mat3 Desc:					
Formation Top Depth:			0.0		
Formation End Depth:			8.0		
Formation End Depth UOM:			ft		
<u>Overburden and Bedrock</u>					
<u>Materials Interval</u>					
Formation ID:			931077396		
Layer:			3		
Color:			2		
General Color:			GREY		
Mat1:			18		
Most Common Material:			SANDSTONE		
Mat2:			73		
Mat2 Desc:			HARD		
Mat3:					
Mat3 Desc:					

Map Key	Number of Records	Direction/ Distance (m)	Elev/Diff (m)	Site	DB
Formation Top Depth:		14.0			
Formation End Depth:		50.0			
Formation End Depth UOM:		ft			
<u>Annular Space/Abandonment Sealing Record</u>					
Plug ID:		933116241			
Layer:		1			
Plug From:		0			
Plug To:		20			
Plug Depth UOM:		ft			
<u>Method of Construction & Well Use</u>					
Method Construction ID:		961531064			
Method Construction Code:		4			
Method Construction:		Rotary (Air)			
Other Method Construction:					
<u>Pipe Information</u>					
Pipe ID:		10601168			
Casing No:		1			
Comment:					
Alt Name:					
<u>Construction Record - Casing</u>					
Casing ID:		930091927			
Layer:		2			
Material:		1			
Open Hole or Material:		STEEL			
Depth From:					
Depth To:		20			
Casing Diameter:		6			
Casing Diameter UOM:		inch			
Casing Depth UOM:		ft			
<u>Construction Record - Casing</u>					
Casing ID:		930091926			
Layer:		1			
Material:		4			
Open Hole or Material:		OPEN HOLE			
Depth From:					
Depth To:		20			
Casing Diameter:		8			
Casing Diameter UOM:		inch			
Casing Depth UOM:		ft			
<u>Construction Record - Casing</u>					
Casing ID:		930091928			
Layer:		3			
Material:		4			
Open Hole or Material:		OPEN HOLE			
Depth From:					
Depth To:		182			
Casing Diameter:		6			

Map Key	Number of Records	Direction/ Distance (m)	Elev/Diff (m)	Site	DB
Casing Diameter UOM:		inch			
Casing Depth UOM:		ft			
<u>Results of Well Yield Testing</u>					
Pump Test ID:		991531064			
Pump Set At:					
Static Level:		0.0			
Final Level After Pumping:		5.0			
Recommended Pump Depth:		90.0			
Pumping Rate:		120.0			
Flowing Rate:					
Recommended Pump Rate:		50.0			
Levels UOM:		ft			
Rate UOM:		GPM			
Water State After Test Code:		2			
Water State After Test:		CLOUDY			
Pumping Test Method:		2			
Pumping Duration HR:		1			
Pumping Duration MIN:		0			
Flowing:		No			
<u>Draw Down & Recovery</u>					
Pump Test Detail ID:		934665185			
Test Type:		Recovery			
Test Duration:		45			
Test Level:		0.0			
Test Level UOM:		ft			
<u>Draw Down & Recovery</u>					
Pump Test Detail ID:		934120631			
Test Type:		Recovery			
Test Duration:		15			
Test Level:		0.0			
Test Level UOM:		ft			
<u>Draw Down & Recovery</u>					
Pump Test Detail ID:		934913314			
Test Type:		Recovery			
Test Duration:		60			
Test Level:		0.0			
Test Level UOM:		ft			
<u>Draw Down & Recovery</u>					
Pump Test Detail ID:		934395486			
Test Type:		Recovery			
Test Duration:		30			
Test Level:		0.0			
Test Level UOM:		ft			
<u>Water Details</u>					
Water ID:		933491414			
Layer:		1			
Kind Code:		1			
Kind:		FRESH			
Water Found Depth:		70.0			

Map Key	Number of Records	Direction/ Distance (m)	Elev/Diff (m)	Site	DB
Water Found Depth UOM:		ft			
17	10 of 10	NNW/224.9	74.8 / -3.08	lot 8 con 4 ON	WWIS
Well ID:	1531170			Data Entry Status:	
Construction Date:				Data Src:	1
Primary Water Use:	Irrigation			Date Received:	6/1/2000
Sec. Water Use:				Selected Flag:	True
Final Well Status:	Abandoned-Other			Abandonment Rec:	
Water Type:				Contractor:	1414
Casing Material:				Form Version:	1
Audit No:	217147			Owner:	
Tag:				Street Name:	
Construction Method:				County:	OTTAWA
Elevation (m):				Municipality:	MARCH TOWNSHIP
Elevation Reliability:				Site Info:	
Depth to Bedrock:				Lot:	008
Well Depth:				Concession:	04
Overburden/Bedrock:				Concession Name:	CON
Pump Rate:				Easting NAD83:	
Static Water Level:				Northing NAD83:	
Flowing (Y/N):				Zone:	
Flow Rate:				UTM Reliability:	
Clear/Cloudy:					
PDF URL (Map):	https://d2khazk8e83rdv.cloudfront.net/moe_mapping/downloads/2Water/Wells_pdfs/153\1531170.pdf				
<u>Additional Detail(s) (Map)</u>					
Well Completed Date:	2000/05/24				
Year Completed:	2000				
Depth (m):					
Latitude:	45.3490227658058				
Longitude:	-75.9130099188134				
Path:	153\1531170.pdf				
<u>Bore Hole Information</u>					
Bore Hole ID:	10052704			Elevation:	73.761154
DP2BR:				Elevrc:	
Spatial Status:				Zone:	18
Code OB:	—			East83:	428479.10
Code OB Desc:	No formation data			North83:	5022129.00
Open Hole:				Org CS:	
Cluster Kind:				UTMRC:	9
Date Completed:	24-May-2000 00:00:00			UTMRC Desc:	unknown UTM
Remarks:				Location Method:	lot
Elevrc Desc:					
Location Source Date:					
Improvement Location Source:					
Improvement Location Method:					
Source Revision Comment:					
Supplier Comment:					
<u>Method of Construction & Well Use</u>					
Method Construction ID:	961531170				
Method Construction Code:	0				
Method Construction:	Not Known				
Other Method Construction:					

Map Key	Number of Records	Direction/ Distance (m)	Elev/Diff (m)	Site	DB
---------	-------------------	-------------------------	---------------	------	----

Pipe Information

Pipe ID: 10601274
 Casing No: 1
 Comment:
 Alt Name:

18	1 of 1	NNW/226.5	74.8 / -3.08	lot 8 con 4 ON	WWIS
--------------------	--------	-----------	--------------	----------------	------

Well ID:	1531446	Data Entry Status:	
Construction Date:		Data Src:	1
Primary Water Use:	Industrial	Date Received:	10/12/2000
Sec. Water Use:		Selected Flag:	True
Final Well Status:	Abandoned-Other	Abandonment Rec:	
Water Type:		Contractor:	1414
Casing Material:		Form Version:	1
Audit No:	222447	Owner:	
Tag:		Street Name:	
Construction Method:		County:	OTTAWA
Elevation (m):		Municipality:	MARCH TOWNSHIP
Elevation Reliability:		Site Info:	
Depth to Bedrock:		Lot:	008
Well Depth:		Concession:	04
Overburden/Bedrock:		Concession Name:	CON
Pump Rate:		Easting NAD83:	
Static Water Level:		Northing NAD83:	
Flowing (Y/N):		Zone:	
Flow Rate:		UTM Reliability:	
Clear/Cloudy:			

PDF URL (Map): https://d2khazk8e83rdv.cloudfront.net/moe_mapping/downloads/2Water/Wells_pdfs/153\1531446.pdf

Additional Detail(s) (Map)

Well Completed Date: 2000/10/03
 Year Completed: 2000
 Depth (m):
 Latitude: 45.3490314191014
 Longitude: -75.9130534611578
 Path: 153\1531446.pdf

Bore Hole Information

Bore Hole ID:	10052980	Elevation:	73.752761
DP2BR:		Elevrc:	
Spatial Status:		Zone:	18
Code OB:	—	East83:	428475.70
Code OB Desc:	No formation data	North83:	5022130.00
Open Hole:		Org CS:	
Cluster Kind:		UTMRC:	9
Date Completed:	03-Oct-2000 00:00:00	UTMRC Desc:	unknown UTM
Remarks:		Location Method:	lot
Elevrc Desc:			
Location Source Date:			
Improvement Location Source:			
Improvement Location Method:			
Source Revision Comment:			
Supplier Comment:			

Annular Space/Abandonment

<i>Map Key</i>	<i>Number of Records</i>	<i>Direction/ Distance (m)</i>	<i>Elev/Diff (m)</i>	<i>Site</i>	<i>DB</i>
<u>Sealing Record</u>					
Plug ID:		933116615			
Layer:		1			
Plug From:		6			
Plug To:		183			
Plug Depth UOM:		ft			
<u>Method of Construction & Well Use</u>					
Method Construction ID:		961531446			
Method Construction Code:		0			
Method Construction:		Not Known			
Other Method Construction:					
<u>Pipe Information</u>					
Pipe ID:		10601550			
Casing No:		1			
Comment:					
Alt Name:					

Unplottable Summary

Total: **24** Unplottable sites

DB	Company Name/Site Name	Address	City	Postal
CA	Colonnade Development Incorporated		Ottawa ON	
CA		Kanata Research Park	Kanata ON	
CA		Kanata Research Park	Kanata ON	
CA		Kanata Research Park	Kanata ON	
CA		Kanata Research Park	Kanata ON	
CA	Kanata Research Park	Solandt Road	Ottawa ON	
CA	Kanata Research Park Corporation	Plan 4M-1203, Blocks 1 to 17	Ottawa ON	
CA	Kanata Research Park Corporation		Ottawa ON	
CA	Kanata Research Park Corporation	Plan 4M-1203, Blocks 1 to 17	Ottawa ON	
CA	Pensionfund Realty Limited		Ottawa ON	
CA	KANATA CITY	LEGGET DRIVE	KANATA CITY ON	
CA	COLONNADE DEVELOPMENT INC.	SOLANDT RD., PT.8, BLK. 20,SWM	KANATA CITY ON	
CA	R.M. OF OTTAWA-CARLETON	MARCH ROAD RECON., SWM FAC.	KANATA CITY ON	
CA	KANATA RESEARCH PARK CORP.	TERRY FOX DR.,CROSS KEY, SWM	KANATA CITY ON	
CA	COLONNADE DEVELOPMENT INC.	SOLANDT ROAD EXTENSION	KANATA CITY ON	
CA	KANATA CITY	MARCH RD./TERON RD./SOLANDT RD	KANATA CITY ON	
CA	KANATA RESEARCH PARK CORPORATION	TERRY FOX DR. KANATA N. BUS. P	KANATA CITY ON	

CA	Colonnade Development Incorporated		Ottawa ON
CA	KANATA CITY - EAST MARCH TRUNK SEWERS	PROP.EASMT.-LEGGETT DRIVE	KANATA CITY ON
PTTW	Kanata Research Park Corporation	Lots 8, 9 and 10, Concession 4, Ottawa, geographic area of Kanata CITY OF OTTAWA	ON
SPL	ONTARIO HYDRO	SOUTH MARCH TRANSFORMER STATION, MARCH ROAD TRANSFORMER	KANATA CITY ON
SPL	OTTAWA-CARLETON, REG. MUN.	LEGGETT DRIVE, MARCH ROAD PUMP STATION, UNDERGROUND FUEL TANK. KANATA SITE-MARCH ROAD PUMP STATION LEGGETT DRIVE	KANATA CITY ON
SPL	OTTAWA-CARLETON TRANSIT	MARCH ROAD, SOUTH OF CARLING	OTTAWA CITY ON
SPL	City of Ottawa	LEGGETT AND MARCH RD, KANATA<UNOFFICIAL>	Ottawa ON

Unplottable Report

Site: *Colonnade Development Incorporated
Ottawa ON*

Database:
CA

Certificate #: 1314-7Z8TPU
Application Year: 2010
Issue Date: 1/4/2010
Approval Type: Municipal and Private Sewage Works
Status: Approved
Application Type:
Client Name:
Client Address:
Client City:
Client Postal Code:
Project Description:
Contaminants:
Emission Control:

Site: *Kanata Research Park Kanata ON*

Database:
CA

Certificate #: 5816-5ALKNH
Application Year: 02
Issue Date: 5/30/02
Approval Type: Municipal & Private sewage
Status: Approved
Application Type: Amended CofA
Client Name: Kanata Research Park Corporation
Client Address: 555 Legget Drive, Suite 206
Client City: Kanata
Client Postal Code: K2K 2X3
Project Description: Increase Storage Volumes for Stormwater Management Pond No. 3.
Contaminants:
Emission Control:

Site: *Kanata Research Park Kanata ON*

Database:
CA

Certificate #: 8125-4MTJ36
Application Year: 02
Issue Date: 5/30/02
Approval Type: Municipal & Private sewage
Status: Revoked and/or Replaced
Application Type: New Certificate of Approval
Client Name: Kanata Research Park Corporation
Client Address: 555 Legget Drive
Client City: Kanata
Client Postal Code: K2K 2X3
Project Description: Construction of 3 (three) permanent stormwater management facilities to provide quality and quantity control.
Contaminants:
Emission Control:

Site: *Kanata Research Park Kanata ON*

Database:
CA

Certificate #: 8125-4MTJ36

Application Year: 01
Issue Date: 2/6/01
Approval Type: Municipal & Private sewage
Status: Approved
Application Type: Notice
Client Name: Kanata Research Park Corporation
Client Address: 555 Legget Drive
Client City: Kanata
Client Postal Code: K2K 2X3
Project Description: Amendment requested by Technical Support Staff.
Contaminants:
Emission Control:

Site: Kanata Research Park Kanata ON

Database:
CA

Certificate #: 8125- 4MTJ36
Application Year: 01
Issue Date: 3/29/01
Approval Type: Municipal & Private sewage
Status: Approved
Application Type: Notice
Client Name: Kanata Research Park Corporation
Client Address: 555 Legget Drive, Suite 206
Client City: Kanata
Client Postal Code: K2K 2X3
Project Description: Design change of stormwater management pond 2 to allow encroachment of proposed Stealth Development and to provide for a second forebay
Contaminants:
Emission Control:

Site: Kanata Research Park
Solandt Road Ottawa ON

Database:
CA

Certificate #: 3498-4YZLAG
Application Year: 01
Issue Date: 7/27/01
Approval Type: Municipal & Private sewage
Status: Approved
Application Type: New Certificate of Approval
Client Name: Corporation of the City of Ottawa
Client Address: 110 Laurier Avenue West
Client City: Ottawa
Client Postal Code: K1P 1J1
Project Description: This application is for the construction of storm sewers on Solandt Road from March Road to Legget Drive, in the City of Ottawa.
Contaminants:
Emission Control:

Site: Kanata Research Park Corporation
Plan 4M-1203, Blocks 1 to 17 Ottawa ON

Database:
CA

Certificate #: 2037-62NP7W
Application Year: 2004
Issue Date: 7/8/2004
Approval Type: Municipal and Private Sewage Works
Status: Approved
Application Type:
Client Name:
Client Address:
Client City:
Client Postal Code:
Project Description:
Contaminants:

Emission Control:

Site: Kanata Research Park Corporation
Ottawa ON

Database:
CA

Certificate #: 2794-5F6N36
Application Year: 2002
Issue Date: 10/22/2002
Approval Type: Municipal and Private Sewage Works
Status: Approved
Application Type:
Client Name:
Client Address:
Client City:
Client Postal Code:
Project Description:
Contaminants:
Emission Control:

Site: Kanata Research Park Corporation
Plan 4M-1203, Blocks 1 to 17 Ottawa ON

Database:
CA

Certificate #: 3807-62PHBL
Application Year: 2004
Issue Date: 8/13/2004
Approval Type: Municipal and Private Sewage Works
Status: Approved
Application Type:
Client Name:
Client Address:
Client City:
Client Postal Code:
Project Description:
Contaminants:
Emission Control:

Site: Pensionfund Realty Limited
Ottawa ON

Database:
CA

Certificate #: 7231-7V9PFR
Application Year: 2009
Issue Date: 8/27/2009
Approval Type: Industrial Sewage Works
Status: Approved
Application Type:
Client Name:
Client Address:
Client City:
Client Postal Code:
Project Description:
Contaminants:
Emission Control:

Site: KANATA CITY
LEGGET DRIVE KANATA CITY ON

Database:
CA

Certificate #: 7-1141-88-
Application Year: 88
Issue Date: 7/28/1988
Approval Type: Municipal water
Status: Approved
Application Type:

Client Name:
Client Address:
Client City:
Client Postal Code:
Project Description:
Contaminants:
Emission Control:

Site: COLONNADE DEVELOPMENT INC.
SOLANDT RD., PT.8, BLK. 20,SWM KANATA CITY ON

Database:
CA

Certificate #: 3-0514-97-
Application Year: 97
Issue Date: 7/2/1997
Approval Type: Municipal sewage
Status: Approved
Application Type:
Client Name:
Client Address:
Client City:
Client Postal Code:
Project Description:
Contaminants:
Emission Control:

Site: R.M. OF OTTAWA-CARLETON
MARCH ROAD RECON., SWM FAC. KANATA CITY ON

Database:
CA

Certificate #: 3-0372-96-
Application Year: 96
Issue Date: 6/20/1996
Approval Type: Municipal sewage
Status: Approved
Application Type:
Client Name:
Client Address:
Client City:
Client Postal Code:
Project Description:
Contaminants:
Emission Control:

Site: KANATA RESEARCH PARK CORP.
TERRY FOX DR.,CROSS KEY, SWM KANATA CITY ON

Database:
CA

Certificate #: 3-0087-96-
Application Year: 96
Issue Date: 4/1/1996
Approval Type: Municipal sewage
Status: Approved
Application Type:
Client Name:
Client Address:
Client City:
Client Postal Code:
Project Description:
Contaminants:
Emission Control:

Site: COLONNADE DEVELOPMENT INC.
SOLANDT ROAD EXTENSION KANATA CITY ON

Database:
CA

Certificate #: 3-1191-95-
Application Year: 95
Issue Date: 8/29/1995
Approval Type: Municipal sewage
Status: Approved
Application Type:
Client Name:
Client Address:
Client City:
Client Postal Code:
Project Description:
Contaminants:
Emission Control:

Site: KANATA CITY
MARCH RD./TERON RD./SOLANDT RD KANATA CITY ON

Database:
CA

Certificate #: 3-0506-95-
Application Year: 95
Issue Date: 5/18/1995
Approval Type: Municipal sewage
Status: Approved
Application Type:
Client Name:
Client Address:
Client City:
Client Postal Code:
Project Description:
Contaminants:
Emission Control:

Site: KANATA RESEARCH PARK CORPORATION
TERRY FOX DR. KANATA N. BUS. P KANATA CITY ON

Database:
CA

Certificate #: 7-0653-87-
Application Year: 87
Issue Date: 6/9/1987
Approval Type: Municipal water
Status: Approved
Application Type:
Client Name:
Client Address:
Client City:
Client Postal Code:
Project Description:
Contaminants:
Emission Control:

Site: Colonnade Development Incorporated
Ottawa ON

Database:
CA

Certificate #: 8748-7DGQCH
Application Year: 2008
Issue Date: 4/25/2008
Approval Type: Industrial Sewage Works
Status: Approved
Application Type:
Client Name:
Client Address:
Client City:
Client Postal Code:
Project Description:
Contaminants:
Emission Control:

Site: KANATA CITY - EAST MARCH TRUNK SEWERS
PROP.EASMT.-LEGGET DRIVE KANATA CITY ON

Database:
CA

Certificate #: 3-2442-89-
Application Year: 89
Issue Date: 12/18/1989
Approval Type: Municipal sewage
Status: Approved
Application Type:
Client Name:
Client Address:
Client City:
Client Postal Code:
Project Description:
Contaminants:
Emission Control:

Site: Kanata Research Park Corporation
Lots 8, 9 and 10, Concession 4, Ottawa, geographic area of Kanata CITY OF OTTAWA ON

Database:
PTTW

EBR Registry No: IA05E1015
Ministry Ref No: ER-3083-67XPBX
Notice Type: Instrument Decision
Notice Stage:
Notice Date: November 02, 2005
Proposal Date: June 29, 2005
Year: 2005
Instrument Type: (OWRA s. 34) - Permit to Take Water
Off Instrument Name:
Posted By:
Company Name: Kanata Research Park Corporation
Site Address:
Location Other:
Proponent Name:
Proponent Address: 555 Legget Drive, Kanata Ontario, K2K 2X3
Comment Period:
URL:

Decision Posted:
Exception Posted:
Section:
Act 1:
Act 2:
Site Location Map:

Site Location Details:

Lots 8, 9 and 10, Concession 4, Ottawa, geographic area of Kanata CITY OF OTTAWA

Site: ONTARIO HYDRO
SOUTH MARCH TRANSFORMER STATION, MARCH ROAD TRANSFORMER KANATA CITY ON

Database:
SPL

Ref No: 128700
Site No:
Incident Dt: 6/26/1996
Year:
Incident Cause: COOLING SYSTEM LEAK
Incident Event:
Contaminant Code:
Contaminant Name:
Contaminant Limit 1:
Contam Limit Freq 1:
Contaminant UN No 1:
Environment Impact: CONFIRMED
Nature of Impact: Soil contamination
Receiving Medium: LAND
Receiving Env:
MOE Response:
Dt MOE Arvl on Scn:

Discharger Report:
Material Group:
Health/Env Conseq:
Client Type:
Sector Type:
Agency Involved:
Nearest Watercourse:
Site Address:
Site District Office:
Site Postal Code:
Site Region:
Site Municipality: 20103
Site Lot:
Site Conc:
Northing:
Easting: EPS
Site Geo Ref Accu:

MOE Reported Dt: 7/3/1996
Dt Document Closed:
Incident Reason: OTHER
Site Name:
Site County/District:
Site Geo Ref Meth:
Incident Summary:
Contaminant Qty:

Site Map Datum:
SAC Action Class:
Source Type:

ONTARIO HYDRO: 250 ML OF PCB OIL (200 PPM) TO SOILCONTAINED AND CLEANED UP.

Site: OTTAWA-CARLETON, REG. MUN.
LEGGETT DRIVE, MARCH ROAD PUMP STATION, UNDERGROUND FUEL TANK. KANATA SITE-MARCH ROAD
PUMP STATION LEGGETT DRIVE KANATA CITY ON

Database:
SPL

Ref No: 134351
Site No:
Incident Dt: //
Year:
Incident Cause: CONTAINER OVERFLOW
Incident Event:
Contaminant Code:
Contaminant Name:
Contaminant Limit 1:
Contam Limit Freq 1:
Contaminant UN No 1:
Environment Impact: POSSIBLE
Nature of Impact: Soil contamination
Receiving Medium: LAND
Receiving Env:
MOE Response:
Dt MOE Arvl on Scn:
MOE Reported Dt: 11/18/1996
Dt Document Closed:
Incident Reason: EQUIPMENT FAILURE
Site Name:
Site County/District:
Site Geo Ref Meth:
Incident Summary: REG. MUN. OTTAWA-CARLETONL.U.S.T. FUEL LEAKING OUTTOP OF THE TANK.
Contaminant Qty:

Discharger Report:
Material Group:
Health/Env Conseq:
Client Type:
Sector Type:
Agency Involved:
Nearest Watercourse:
Site Address:
Site District Office:
Site Postal Code:
Site Region:
Site Municipality: 20103
Site Lot:
Site Conc:
Northing:
Easting:
Site Geo Ref Accu:
Site Map Datum:
SAC Action Class:
Source Type:

Site: OTTAWA-CARLETON TRANSIT
MARCH ROAD, SOUTH OF CARLING OTTAWA CITY ON

Database:
SPL

Ref No: 222088
Site No:
Incident Dt: 2/25/2002
Year:
Incident Cause: OTHER CONTAINER LEAK
Incident Event:
Contaminant Code:
Contaminant Name:
Contaminant Limit 1:
Contam Limit Freq 1:
Contaminant UN No 1:
Environment Impact: POSSIBLE
Nature of Impact: Water course or lake
Receiving Medium: LAND / WATER
Receiving Env:
MOE Response:
Dt MOE Arvl on Scn:
MOE Reported Dt: 2/25/2002
Dt Document Closed:
Incident Reason: MATERIAL FAILURE
Site Name:
Site County/District:
Site Geo Ref Meth:
Incident Summary: OC TRANSIT: 2L OF ANTIFREEZE IN THE SEWER, CLEANING

Discharger Report:
Material Group:
Health/Env Conseq:
Client Type:
Sector Type:
Agency Involved:
Nearest Watercourse:
Site Address:
Site District Office:
Site Postal Code:
Site Region:
Site Municipality: 20107
Site Lot:
Site Conc:
Northing:
Easting:
Site Geo Ref Accu:
Site Map Datum:
SAC Action Class:
Source Type:

Contaminant Qty:

Site: City of Ottawa
LEGGET AND MARCH RD, KANATA<UNOFFICIAL> Ottawa ON

Database:
SPL

Ref No:	0123-64NQX5	Discharger Report:	
Site No:		Material Group:	Waste
Incident Dt:	9/9/2004	Health/Env Conseq:	
Year:		Client Type:	
Incident Cause:	Discharge Or Bypass To A Watercourse	Sector Type:	
Incident Event:		Agency Involved:	
Contaminant Code:	44	Nearest Watercourse:	
Contaminant Name:	SEWAGE,RAW UNCHLORINATED	Site Address:	
Contaminant Limit 1:		Site District Office:	Ottawa
Contam Limit Freq 1:		Site Postal Code:	
Contaminant UN No 1:		Site Region:	Eastern
Environment Impact:	Possible	Site Municipality:	Ottawa
Nature of Impact:	Surface Water Pollution	Site Lot:	
Receiving Medium:	Water	Site Conc:	
Receiving Env:		Northing:	
MOE Response:		Easting:	
Dt MOE Arvl on Scn:		Site Geo Ref Accu:	
MOE Reported Dt:	9/9/2004	Site Map Datum:	
Dt Document Closed:		SAC Action Class:	Spill to Inland Watercourses
Incident Reason:	Equipment Failure	Source Type:	
Site Name:	LEGGET AND MARCH RD, KANATA<UNOFFICIAL>		
Site County/District:			
Site Geo Ref Meth:			
Incident Summary:	Legget & March Rd SPS,raw,unchlorin,equip failure		
Contaminant Qty:			

Appendix: Database Descriptions

Environmental Risk Information Services (ERIS) can search the following databases. The extent of historical information varies with each database and current information is determined by what is publicly available to ERIS at the time of update. **Note:** Databases denoted with " * " indicates that the database will no longer be updated. See the individual database description for more information.

Abandoned Aggregate Inventory:

Provincial [AAGR](#)

The MAAP Program maintains a database of abandoned pits and quarries. Please note that the database is only referenced by lot and concession and city/town location. The database provides information regarding the location, type, size, land use, status and general comments.*

Government Publication Date: Sept 2002*

Aggregate Inventory:

Provincial [AGR](#)

The Ontario Ministry of Natural Resources maintains a database of all active pits and quarries. The database provides information regarding the registered owner/operator, location name, operation type, approval type, and maximum annual tonnage.

Government Publication Date: Up to Sep 2020

Abandoned Mine Information System:

Provincial [AMIS](#)

The Abandoned Mines Information System contains data on known abandoned and inactive mines located on both Crown and privately held lands. The information was provided by the Ministry of Northern Development and Mines (MNDM), with the following disclaimer: "the database provided has been compiled from various sources, and the Ministry of Northern Development and Mines makes no representation and takes no responsibility that such information is accurate, current or complete". Reported information includes official mine name, status, background information, mine start/end date, primary commodity, mine features, hazards and remediation.

Government Publication Date: 1800-Oct 2018

Anderson's Waste Disposal Sites:

Private [ANDR](#)

The information provided in this database was collected by examining various historical documents which aimed to characterize the likely position of former waste disposal sites from 1860 to present. The research initiative behind the creation of this database was to identify those sites that are missing from the Ontario MOE Waste Disposal Site Inventory, as well as to provide revisions and corrections to the positions and descriptions of sites currently listed in the MOE inventory. In addition to historic waste disposal facilities, the database also identifies certain auto wreckers and scrap yards that have been extrapolated from documentary sources. Please note that the data is not warranted to be complete, exhaustive or authoritative. The information was collected for research purposes only.

Government Publication Date: 1860s-Present

Aboveground Storage Tanks:

Provincial [AST](#)

Historical listing of aboveground storage tanks made available by the Department of Natural Resources and Forestry. Includes tanks used to hold water or petroleum. This dataset has been retired as of September 25, 2014 and will no longer be updated.

Government Publication Date: May 31, 2014

Automobile Wrecking & Supplies:

Private [AUWR](#)

This database provides an inventory of known locations that are involved in the scrap metal, automobile wrecking/recycling, and automobile parts & supplies industry. Information is provided on the company name, location and business type.

Government Publication Date: 1999-Dec 31, 2020

Borehole:

Provincial [BORE](#)

A borehole is the generalized term for any narrow shaft drilled in the ground, either vertically or horizontally. The information here includes geotechnical investigations or environmental site assessments, mineral exploration, or as a pilot hole for installing piers or underground utilities. Information is from many sources such as the Ministry of Transportation (MTO) boreholes from engineering reports and projects from the 1950 to 1990's in Southern Ontario. Boreholes from the Ontario Geological Survey (OGS) including The Urban Geology Analysis Information System (UGAIS) and the York Peel Durham Toronto (YPDT) database of the Conservation Authority Moraine Coalition. This database will include fields such as location, stratigraphy, depth, elevation, year drilled, etc. For all water well data or oil and gas well data for Ontario please refer to WWIS and OOGW.

Government Publication Date: 1875-Jul 2018

Certificates of Approval:

Provincial CA

This database contains the following types of approvals: Air & Noise, Industrial Sewage, Municipal & Private Sewage, Waste Management Systems and Renewable Energy Approvals. The MOE in Ontario states that any facility that releases emissions to the atmosphere, discharges contaminants to ground or surface water, provides potable water supplies, or stores, transports or disposes of waste, must have a Certificate of Approval before it can operate lawfully. Fields include approval number, business name, address, approval date, approval type and status. This database will no longer be updated, as CofA's have been replaced by either Environmental Activity and Sector Registry (EASR) or Environmental Compliance Approval (ECA). Please refer to those individual databases for any information after Oct.31, 2011.

Government Publication Date: 1985-Oct 30, 2011*

Dry Cleaning Facilities:

Federal CDRY

List of dry cleaning facilities made available by Environment and Climate Change Canada. Environment and Climate Change Canada's Tetrachloroethylene (Use in Dry Cleaning and Reporting Requirements) Regulations (SOR/2003-79) are intended to reduce releases of tetrachloroethylene to the environment from dry cleaning facilities.

Government Publication Date: Jan 2004-Dec 2019

Commercial Fuel Oil Tanks:

Provincial CFOT

Locations of commercial underground fuel oil tanks. This is not a comprehensive or complete inventory of commercial fuel tanks in the province; this listing is a copy of records of registered commercial underground fuel oil tanks obtained under Access to Public Information.

Note that the following types of tanks do not require registration: waste oil tanks in apartments, office buildings, residences, etc.; aboveground gas or diesel tanks. Records are not verified for accuracy or completeness.

Government Publication Date: May 31, 2021

Chemical Manufacturers and Distributors:

Private CHEM

This database includes information from both a one time study conducted in 1992 and private source and is a listing of facilities that manufacture or distribute chemicals. The production of these chemical substances may involve one or more chemical reactions and/or chemical separation processes (i.e. fractionation, solvent extraction, crystallization, etc.).

Government Publication Date: 1999-Jan 31, 2020

Chemical Register:

Private CHM

This database includes a listing of locations of facilities within the Province or Territory that either manufacture and/or distributes chemicals.

Government Publication Date: 1999-Dec 31, 2020

Compressed Natural Gas Stations:

Private CNG

Canada has a network of public access compressed natural gas (CNG) refuelling stations. These stations dispense natural gas in compressed form at 3,000 pounds per square inch (psi), the pressure which is allowed within the current Canadian codes and standards. The majority of natural gas refuelling is located at existing retail gasoline that have a separate refuelling island for natural gas. This list of stations is made available by the Canadian Natural Gas Vehicle Alliance.

Government Publication Date: Dec 2012 -Aug 2021

Inventory of Coal Gasification Plants and Coal Tar Sites:

Provincial COAL

This inventory includes both the "Inventory of Coal Gasification Plant Waste Sites in Ontario-April 1987" and the Inventory of Industrial Sites Producing or Using Coal Tar and Related Tars in Ontario-November 1988) collected by the MOE. It identifies industrial sites that produced and continue to produce or use coal tar and other related tars. Detailed information is available and includes: facility type, size, land use, information on adjoining properties, soil condition, site operators/occupants, site description, potential environmental impacts and historic maps available. This was a one-time inventory.*

Government Publication Date: Apr 1987 and Nov 1988*

Compliance and Convictions:

Provincial CONV

This database summarizes the fines and convictions handed down by the Ontario courts beginning in 1989. Companies and individuals named here have been found guilty of environmental offenses in Ontario courts of law.

Government Publication Date: 1989-Jul 2021

Certificates of Property Use:

Provincial CPU

This is a subset taken from Ontario's Environmental Registry (EBR) database. It will include all CPU's on the registry such as (EPA s. 168.6) - Certificate of Property Use.

Government Publication Date: 1994- Aug 31, 2021

Drill Hole Database:

Provincial [DRL](#)

The Ontario Drill Hole Database contains information on more than 113,000 percussion, overburden, sonic and diamond drill holes from assessment files on record with the department of Mines and Minerals. Please note that limited data is available for southern Ontario, as it was the last area to be completed. The database was created when surveys submitted to the Ministry were converted in the Assessment File Research Image Database (AFRI) project. However, the degree of accuracy (coordinates) as to the exact location of drill holes is dependent upon the source document submitted to the MNDM. Levels of accuracy used to locate holes are: centering on the mining claim; a sketch of the mining claim; a 1:50,000 map; a detailed company map; or from submitted a "Report of Work".

Government Publication Date: 1886 - Sep 2020

Delisted Fuel Tanks:

Provincial [DTNK](#)

List of fuel storage tank sites that were once found in - and have since been removed from - the list of fuel storage tanks made available by the regulatory agency under Access to Public Information.

Government Publication Date: May 31, 2021

Environmental Activity and Sector Registry:

Provincial [EASR](#)

On October 31, 2011, a smarter, faster environmental approvals system came into effect in Ontario. The EASR allows businesses to register certain activities with the ministry, rather than apply for an approval. The registry is available for common systems and processes, to which preset rules of operation can be applied. The EASR is currently available for: heating systems, standby power systems and automotive refinishing. Businesses whose activities aren't subject to the EASR may apply for an ECA (Environmental Compliance Approval), Please see our ECA database.

Government Publication Date: Oct 2011- Aug 31, 2021

Environmental Registry:

Provincial [EBR](#)

The Environmental Registry lists proposals, decisions and exceptions regarding policies, Acts, instruments, or regulations that could significantly affect the environment. Through the Registry, thirteen provincial ministries notify the public of upcoming proposals and invite their comments. For example, if a local business is requesting a permit, license, or certificate of approval to release substances into the air or water; these are notified on the registry. Data includes: Approval for discharge into the natural environment other than water (i.e. Air) - EPA s. 9, Approval for sewage works - OWRA s. 53(1), and EPA s. 27 - Approval for a waste disposal site. For information regarding Permit to Take Water (PTTW), Certificate of Property Use (CPU) and (ORD) Orders please refer to those individual databases.

Government Publication Date: 1994- Aug 31, 2021

Environmental Compliance Approval:

Provincial [ECA](#)

On October 31, 2011, a smarter, faster environmental approvals system came into effect in Ontario. In the past, a business had to apply for multiple approvals (known as certificates of approval) for individual processes and pieces of equipment. Today, a business either registers itself, or applies for a single approval, depending on the types of activities it conducts. Businesses whose activities aren't subject to the EASR may apply for an ECA. A single ECA addresses all of a business's emissions, discharges and wastes. Separate approvals for air, noise and waste are no longer required. This database will also include Renewable Energy Approvals. For certificates of approval prior to Nov 1st, 2011, please refer to the CA database. For all Waste Disposal Sites please refer to the WDS database.

Government Publication Date: Oct 2011- Aug 31, 2021

Environmental Effects Monitoring:

Federal [EEM](#)

The Environmental Effects Monitoring program assesses the effects of effluent from industrial or other sources on fish, fish habitat and human usage of fisheries resources. Since 1992, pulp and paper mills have been required to conduct EEM studies under the Pulp and Paper Effluent Regulations. This database provides information on the mill name, geographical location and sub-lethal toxicity data.

Government Publication Date: 1992-2007*

ERIS Historical Searches:

Private [EHS](#)

ERIS has compiled a database of all environmental risk reports completed since March 1999. Available fields for this database include: site location, date of report, type of report, and search radius. As per all other databases, the ERIS database can be referenced on both the map and "Statistical Profile" page.

Government Publication Date: 1999-Jun 30, 2021

Environmental Issues Inventory System:

Federal [EIIS](#)

The Environmental Issues Inventory System was developed through the implementation of the Environmental Issues and Remediation Plan. This plan was established to determine the location and severity of contaminated sites on inhabited First Nation reserves, and where necessary, to remediate those that posed a risk to health and safety; and to prevent future environmental problems. The EIIS provides information on the reserve under investigation, inventory number, name of site, environmental issue, site action (Remediation, Site Assessment), and date investigation completed.

Government Publication Date: 1992-2001*

Emergency Management Historical Event:

Provincial **EMHE**

List of locations of historical occurrences of emergency events, including those assigned to the Ministry of Natural Resources by Order-In-Council (OIC) under the Emergency Management and Civil Protection Act, as well as events where MNR provided requested emergency response assistance. Many of these events will have involved community evacuations, significant structural loss, and/or involvement of MNR emergency response staff. These events fall into one of ten (10) type categories: Dam Failure; Drought / Low Water; Erosion; Flood; Forest Fire; Soil and Bedrock Instability; Petroleum Resource Center Event, EMO Requested Assistance, Continuity of Operations Event, Other Requested Assistance. EMHE record details are reproduced by ERIS under License with the Ontario Ministry of Natural Resources © Queen's Printer for Ontario, 2017.

Government Publication Date: Dec 31, 2016

Environmental Penalty Annual Report:

Provincial **EPAR**

This database contains data from Ontario's annual environmental penalty report published by the Ministry of the Environment and Climate Change. These reports provide information on environmental penalties for land / water violations issued to companies in one of the nine industrial sectors covered by the Municipal Industrial Strategy for Abatement (MISA) regulations.

Government Publication Date: Jan 1, 2011 - Dec 31, 2020

List of Expired Fuels Safety Facilities:

Provincial **EXP**

List of facilities and tanks for which there was once a fuel registration. This is not a comprehensive or complete inventory of expired tanks/tank facilities in the province; this listing is a copy of previously registered tanks and facilities obtained under Access to Public Information. Includes private fuel outlets, bulk plants, fuel oil tanks, gasoline stations, marinas, propane filling stations, liquid fuel tanks, piping systems, etc; includes tanks which have been removed from the ground.

Notes: registration was not required for private fuel underground/aboveground storage tanks prior to January 1990, nor for furnace oil tanks prior to May 1, 2002; registration is not required for waste oil tanks in apartments, office buildings, residences, etc., or aboveground gas or diesel tanks. Records are not verified for accuracy or completeness.

Government Publication Date: May 31, 2020

Federal Convictions:

Federal **FCON**

Environment Canada maintains a database referred to as the "Environmental Registry" that details prosecutions under the Canadian Environmental Protection Act (CEPA) and the Fisheries Act (FA). Information is provided on the company name, location, charge date, offence and penalty.

Government Publication Date: 1988-Jun 2007*

Contaminated Sites on Federal Land:

Federal **FCS**

The Federal Contaminated Sites Inventory includes information on known federal contaminated sites under the custodianship of departments, agencies and consolidated Crown corporations as well as those that are being or have been investigated to determine whether they have contamination arising from past use that could pose a risk to human health or the environment. The inventory also includes non-federal contaminated sites for which the Government of Canada has accepted some or all financial responsibility. It does not include sites where contamination has been caused by, and which are under the control of, enterprise Crown corporations, private individuals, firms or other levels of government. Includes fire training sites and sites at which Per- and Polyfluoroalkyl Substances (PFAS) are a concern.

Government Publication Date: Jun 2000-Aug 2021

Fisheries & Oceans Fuel Tanks:

Federal **FOFT**

Fisheries & Oceans Canada maintains an inventory of aboveground & underground fuel storage tanks located on Fisheries & Oceans property or controlled by DFO. Our inventory provides information on the site name, location, tank owner, tank operator, facility type, storage tank location, tank contents & capacity, and date of tank installation.

Government Publication Date: 1964-Sep 2019

Federal Identification Registry for Storage Tank Systems (FIRSTS):

Federal **FRST**

A list of federally regulated Storage tanks from the Federal Identification Registry for Storage Tank Systems (FIRSTS). FIRSTS is Environment and Climate Change Canada's database of storage tank systems subject to the Storage Tank for Petroleum Products and Allied Petroleum Products Regulations. The main objective of the Regulations is to prevent soil and groundwater contamination from storage tank systems located on federal and aboriginal lands. Storage tank systems that do not have a valid identification number displayed in a readily visible location on or near the storage tank system may be refused product delivery.

Government Publication Date: May 31, 2018

Fuel Storage Tank:

Provincial **FST**

List of registered private and retail fuel storage tanks. This is not a comprehensive or complete inventory of private and retail fuel storage tanks in the province; this listing is a copy of registered private and retail fuel storage tanks, obtained under Access to Public Information.

Notes: registration was not required for private fuel underground/aboveground storage tanks prior to January 1990, nor for furnace oil tanks prior to May 1, 2002; registration is not required for waste oil tanks in apartments, office buildings, residences, etc., or aboveground gas or diesel tanks. Records are not verified for accuracy or completeness.

Government Publication Date: Jul 31, 2020

Fuel Storage Tank - Historic:

Provincial

[FSTH](#)

The Fuels Safety Branch of the Ontario Ministry of Consumer and Commercial Relations maintained a database of all registered private fuel storage tanks. Public records of private fuel storage tanks are only available since the registration became effective in September 1989. This information is now collected by the Technical Standards and Safety Authority.

Government Publication Date: Pre-Jan 2010*

Ontario Regulation 347 Waste Generators Summary:

Provincial

[GEN](#)

Regulation 347 of the Ontario EPA defines a waste generation site as any site, equipment and/or operation involved in the production, collection, handling and/or storage of regulated wastes. A generator of regulated waste is required to register the waste generation site and each waste produced, collected, handled, or stored at the site. This database contains the registration number, company name and address of registered generators including the types of hazardous wastes generated. It includes data on waste generating facilities such as: drycleaners, waste treatment and disposal facilities, machine shops, electric power distribution etc. This information is a summary of all years from 1986 including the most currently available data. Some records may contain, within the company name, the phrase "See & Use..." followed by a series of letters and numbers. This occurs when one company is amalgamated with or taken over by another registered company. The number listed as "See & Use", refers to the new ownership and the other identification number refers to the original ownership. This phrase serves as a link between the 2 companies until operations have been fully transferred.

Government Publication Date: 1986-Apr 30, 2021

Greenhouse Gas Emissions from Large Facilities:

Federal

[GHG](#)

List of greenhouse gas emissions from large facilities made available by Environment Canada. Greenhouse gas emissions in kilotonnes of carbon dioxide equivalents (kt CO2 eq).

Government Publication Date: 2013-Dec 2019

TSSA Historic Incidents:

Provincial

[HINC](#)

List of historic incidences of spills and leaks of diesel, fuel oil, gasoline, natural gas, propane, and hydrogen recorded by the TSSA in their previous incident tracking system. The TSSA's Fuels Safety Program administers the Technical Standards & Safety Act 2000, providing fuel-related safety services associated with the safe transportation, storage, handling and use of fuels such as gasoline, diesel, propane, natural gas and hydrogen. Under this Act, the TSSA regulates fuel suppliers, storage facilities, transport trucks, pipelines, contractors and equipment or appliances that use fuels. Records are not verified for accuracy or completeness. This is not a comprehensive or complete inventory of historical fuel spills and leaks in the province. This listing is a copy of the data captured at one moment in time and is hence limited by the record date provided here.

Government Publication Date: 2006-June 2009*

Indian & Northern Affairs Fuel Tanks:

Federal

[IAFT](#)

The Department of Indian & Northern Affairs Canada (INAC) maintains an inventory of aboveground & underground fuel storage tanks located on both federal and crown land. Our inventory provides information on the reserve name, location, facility type, site/facility name, tank type, material & ID number, tank contents & capacity, and date of tank installation.

Government Publication Date: 1950-Aug 2003*

Fuel Oil Spills and Leaks:

Provincial

[INC](#)

Listing of spills and leaks of diesel, fuel oil, gasoline, natural gas, propane, and hydrogen reported to the Spills Action Centre (SAC). This is not a comprehensive or complete inventory of fuel-related leaks, spills, and incidents in the province; this listing is a copy of incidents reported to the SAC, obtained under Access to Public Information. Includes incidents from fuel-related hazards such as spills, fires, and explosions. Records are not verified for accuracy or completeness.

Government Publication Date: May 31, 2021

Landfill Inventory Management Ontario:

Provincial

[LIMO](#)

The Landfill Inventory Management Ontario (LIMO) database is updated every year, as the Ministry of the Environment, Conservation and Parks compiles new and updated information. Includes small and large landfills currently operating as well as those which are closed and historic. Operators of larger landfills provide landfill information for the previous operating year to the ministry for LIMO including: estimated amount of total waste received, landfill capacity, estimated total remaining landfill capacity, fill rates, engineering designs, reporting and monitoring details, size of location, service area, approved waste types, leachate of site treatment, contaminant attenuation zone and more. The small landfills include information such as site owner, site location and certificate of approval # and status.

Government Publication Date: Feb 28, 2019

Canadian Mine Locations:

Private

[MINE](#)

This information is collected from the Canadian & American Mines Handbook. The Mines database is a national database that provides over 290 listings on mines (listed as public companies) dealing primarily with precious metals and hard rocks. Listed are mines that are currently in operation, closed, suspended, or are still being developed (advanced projects). Their locations are provided as geographic coordinates (x, y and/or longitude, latitude). As of 2002, data pertaining to Canadian smelters and refineries has been appended to this database.

Government Publication Date: 1998-2009*

Mineral Occurrences:

Provincial

[MNR](#)

In the early 70's, the Ministry of Northern Development and Mines created an inventory of approximately 19,000 mineral occurrences in Ontario, in regard to metallic and industrial minerals, as well as some information on building stones and aggregate deposits. Please note that the "Horizontal Positional Accuracy" is approximately +/- 200 m. Many reference elements for each record were derived from field sketches using pace or chain/tape measurements against claim posts or topographic features in the area. The primary limiting factor for the level of positional accuracy is the scale of the source material. The testing of horizontal accuracy of the source materials was accomplished by comparing the plan metric (X and Y) coordinates of that point with the coordinates of the same point as defined from a source of higher accuracy.

Government Publication Date: 1846-Dec 2020

National Analysis of Trends in Emergencies System (NATES):

Federal

[NATE](#)

In 1974 Environment Canada established the National Analysis of Trends in Emergencies System (NATES) database, for the voluntary reporting of significant spill incidents. The data was to be used to assist in directing the work of the emergencies program. NATES ran from 1974 to 1994. Extensive information is available within this database including company names, place where the spill occurred, date of spill, cause, reason and source of spill, damage incurred, and amount, concentration, and volume of materials released.

Government Publication Date: 1974-1994*

Non-Compliance Reports:

Provincial

[NCPL](#)

The Ministry of the Environment provides information about non-compliant discharges of contaminants to air and water that exceed legal allowable limits, from regulated industrial and municipal facilities. A reported non-compliance failure may be in regard to a Control Order, Certificate of Approval, Sectoral Regulation or specific regulation/act.

Government Publication Date: Dec 31, 2019

National Defense & Canadian Forces Fuel Tanks:

Federal

[NDFT](#)

The Department of National Defense and the Canadian Forces maintains an inventory of all aboveground & underground fuel storage tanks located on DND lands. Our inventory provides information on the base name, location, tank type & capacity, tank contents, tank class, date of tank installation, date tank last used, and status of tank as of May 2001. This database will no longer be updated due to the new National Security protocols which have prohibited any release of this database.

Government Publication Date: Up to May 2001*

National Defense & Canadian Forces Spills:

Federal

[NDSP](#)

The Department of National Defense and the Canadian Forces maintains an inventory of spills to land and water. All spill sites have been classified under the "Transportation of Dangerous Goods Act - 1992". Our inventory provides information on the facility name, location, spill ID #, spill date, type of spill, as well as the quantity of substance spilled & recovered.

Government Publication Date: Mar 1999-Apr 2018

National Defence & Canadian Forces Waste Disposal Sites:

Federal

[NDWD](#)

The Department of National Defence and the Canadian Forces maintains an inventory of waste disposal sites located on DND lands. Where available, our inventory provides information on the base name, location, type of waste received, area of site, depth of site, year site opened/closed and status.

Government Publication Date: 2001-Apr 2007*

National Energy Board Pipeline Incidents:

Federal

[NEBI](#)

Locations of pipeline incidents from 2008 to present, made available by the Canada Energy Regulator (CER) - previously the National Energy Board (NEB). Includes incidents reported under the Onshore Pipeline Regulations and the Processing Plant Regulations related to pipelines under federal jurisdiction, does not include incident data related to pipelines under provincial or territorial jurisdiction.

Government Publication Date: 2008-Jun 30, 2021

National Energy Board Wells:

Federal

[NEBP](#)

The NEBW database contains information on onshore & offshore oil and gas wells that are outside provincial jurisdiction(s) and are thereby regulated by the National Energy Board. Data is provided regarding the operator, well name, well ID No./UWI, status, classification, well depth, spud and release date.

Government Publication Date: 1920-Feb 2003*

National Environmental Emergencies System (NEES):

Federal

[NEES](#)

In 2000, the Emergencies program implemented NEES, a reporting system for spills of hazardous substances. For the most part, this system only captured data from the Atlantic Provinces, some from Quebec and Ontario and a portion from British Columbia. Data for Alberta, Saskatchewan, Manitoba and the Territories was not captured. However, NEES is also a repository for previous Environment Canada spill datasets. NEES is composed of the historic datasets ' or Trends ' which dates from approximately 1974 to present. NEES Trends is a compilation of historic databases, which were merged and includes data from NATES (National Analysis of Trends in Emergencies System), ARTS (Atlantic Regional Trends System), and NEES. In 2001, the Emergencies Program determined that variations in reporting regimes and requirements between federal and provincial agencies made national spill reporting and trend analysis difficult to achieve. As a consequence, the department has focused efforts on capturing data on spills of substances which fall under its legislative authority only (CEPA and FA). As such, the NEES database will be decommissioned in December 2004.

Government Publication Date: 1974-2003*

National PCB Inventory:

Federal

[NPCB](#)

Environment Canada's National PCB inventory includes information on in-use PCB containing equipment in Canada including federal, provincial and private facilities. Federal out-of-service PCB containing equipment and PCB waste owned by the federal government or by federally regulated industries such as airlines, railway companies, broadcasting companies, telephone and telecommunications companies, pipeline companies, etc. are also listed. Although it is not Environment Canada's mandate to collect data on non-federal PCB waste, the National PCB inventory includes some information on provincial and private PCB waste and storage sites. Some addresses provided may be Head Office addresses and are not necessarily the location of where the waste is being used or stored.

Government Publication Date: 1988-2008*

National Pollutant Release Inventory:

Federal

[NPRI](#)

Environment Canada has defined the National Pollutant Release Inventory ("NPRI") as a federal government initiative designed to collect comprehensive national data regarding releases to air, water, or land, and waste transfers for recycling for more than 300 listed substances.

Government Publication Date: 1993-May 2017

Oil and Gas Wells:

Private

[OGWE](#)

The Nickle's Energy Group (publisher of the Daily Oil Bulletin) collects information on drilling activity including operator and well statistics. The well information database includes name, location, class, status and depth. The main Nickle's database is updated on a daily basis, however, this database is updated on a monthly basis. More information is available at www.nickles.com.

Government Publication Date: 1988-Feb 28, 2021

Ontario Oil and Gas Wells:

Provincial

[OOGW](#)

In 1998, the MNR handed over to the Ontario Oil, Gas and Salt Resources Corporation, the responsibility of maintaining a database of oil and gas wells drilled in Ontario. The OGSR Library has over 20,000+ wells in their database. Information available for all wells in the ERIS database include well owner/operator, location, permit issue date, and well cap date, license No., status, depth and the primary target (rock unit) of the well being drilled. All geology/stratigraphy table information, plus all water table information is also provide for each well record.

Government Publication Date: 1800-Jan 2021

Inventory of PCB Storage Sites:

Provincial

[OPCB](#)

The Ontario Ministry of Environment, Waste Management Branch, maintains an inventory of PCB storage sites within the province. Ontario Regulation 11/82 (Waste Management - PCB) and Regulation 347 (Generator Waste Management) under the Ontario EPA requires the registration of inactive PCB storage equipment and/or disposal sites of PCB waste with the Ontario Ministry of Environment. This database contains information on: 1) waste quantities; 2) major and minor sites storing liquid or solid waste; and 3) a waste storage inventory.

Government Publication Date: 1987-Oct 2004; 2012-Dec 2013

Orders:

Provincial

[ORD](#)

This is a subset taken from Ontario's Environmental Registry (EBR) database. It will include all Orders on the registry such as (EPA s. 17) - Order for remedial work, (EPA s. 18) - Order for preventative measures, (EPA s. 43) - Order for removal of waste and restoration of site, (EPA s. 44) - Order for conformity with Act for waste disposal sites, (EPA s. 136) - Order for performance of environmental measures.

Government Publication Date: 1994-Aug 31, 2021

Canadian Pulp and Paper:

Private

[PAP](#)

This information is part of the Pulp and Paper Canada Directory. The Directory provides a comprehensive listing of the locations of pulp and paper mills and the products that they produce.

Government Publication Date: 1999, 2002, 2004, 2005, 2009-2014

Parks Canada Fuel Storage Tanks:

Federal

[PCFT](#)

Canadian Heritage maintains an inventory of known fuel storage tanks operated by Parks Canada, in both National Parks and at National Historic Sites. The database details information on site name, location, tank install/removal date, capacity, fuel type, facility type, tank design and owner/operator.

Government Publication Date: 1920-Jan 2005*

Pesticide Register:

Provincial PES

The Ontario Ministry of the Environment and Climate Change maintains a database of licensed operators and vendors of registered pesticides.

Government Publication Date: Oct 2011- Aug 31, 2021

Pipeline Incidents:

Provincial PINC

List of pipeline incidents (strikes, leaks, spills). This is not a comprehensive or complete inventory of pipeline incidents in the province; this listing in an historical copy of records previously obtained under Access to Public Information. Records are not verified for accuracy or completeness.

Government Publication Date: May 31, 2021

Private and Retail Fuel Storage Tanks:

Provincial PRT

The Fuels Safety Branch of the Ontario Ministry of Consumer and Commercial Relations maintained a database of all registered private fuel storage tanks and licensed retail fuel outlets. This database includes an inventory of locations that have gasoline, oil, waste oil, natural gas and/or propane storage tanks on their property. The MCCR no longer collects this information. This information is now collected by the Technical Standards and Safety Authority (TSSA).

Government Publication Date: 1989-1996*

Permit to Take Water:

Provincial PTTW

This is a subset taken from Ontario's Environmental Registry (EBR) database. It will include all PTTW's on the registry such as OWRA s. 34 - Permit to take water.

Government Publication Date: 1994- Aug 31, 2021

Ontario Regulation 347 Waste Receivers Summary:

Provincial REC

Part V of the Ontario Environmental Protection Act ("EPA") regulates the disposal of regulated waste through an operating waste management system or a waste disposal site operated or used pursuant to the terms and conditions of a Certificate of Approval or a Provisional Certificate of Approval. Regulation 347 of the Ontario EPA defines a waste receiving site as any site or facility to which waste is transferred by a waste carrier. A receiver of regulated waste is required to register the waste receiving facility. This database represents registered receivers of regulated wastes, identified by registration number, company name and address, and includes receivers of waste such as: landfills, incinerators, transfer stations, PCB storage sites, sludge farms and water pollution control plants. This information is a summary of all years from 1986 including the most currently available data.

Government Publication Date: 1986-1990, 1992-2018

Record of Site Condition:

Provincial RSC

The Record of Site Condition (RSC) is part of the Ministry of the Environment's Brownfields Environmental Site Registry. Protection from environmental cleanup orders for property owners is contingent upon documentation known as a record of site condition (RSC) being filed in the Environmental Site Registry. In order to file an RSC, the property must have been properly assessed and shown to meet the soil, sediment and groundwater standards appropriate for the use (such as residential) proposed to take place on the property. The Record of Site Condition Regulation (O. Reg. 153/04) details requirements related to site assessment and clean up.

RSCs filed after July 1, 2011 will also be included as part of the new (O.Reg. 511/09).

Government Publication Date: 1997-Sept 2001, Oct 2004-Aug 2021

Retail Fuel Storage Tanks:

Private RST

This database includes an inventory of retail fuel outlet locations (including marinas) that have on their property gasoline, oil, waste oil, natural gas and / or propane storage tanks.

Government Publication Date: 1999-Dec 31, 2020

Scott's Manufacturing Directory:

Private SCT

Scott's Directories is a data bank containing information on over 200,000 manufacturers across Canada. Even though Scott's listings are voluntary, it is the most comprehensive database of Canadian manufacturers available. Information concerning a company's address, plant size, and main products are included in this database.

Government Publication Date: 1992-Mar 2011*

Ontario Spills:

Provincial SPL

List of spills and incidents made available the Ministry of the Environment, Conservation and Parks. This database identifies information such as location (approximate), type and quantity of contaminant, date of spill, environmental impact, cause, nature of impact, etc. Information from 1988-2002 was part of the ORIS (Occurrence Reporting Information System). The SAC (Spills Action Centre) handles all spills reported in Ontario. Regulations for spills in Ontario are part of the MOE's Environmental Protection Act, Part X.

Government Publication Date: 1988-Aug 2020

Wastewater Discharger Registration Database:

Provincial [SRDS](#)

Information under this heading is combination of the following 2 programs. The Municipal/Industrial Strategy for Abatement (MISA) division of the Ontario Ministry of Environment maintained a database of all direct dischargers of toxic pollutants within nine sectors including: Electric Power Generation; Mining; Petroleum Refining; Organic Chemicals; Inorganic Chemicals; Pulp & Paper; Metal Casting; Iron & Steel; and Quarries. All sampling information is now collected and stored within the Sample Result Data Store (SRDS).

Government Publication Date: 1990-Dec 31, 2018

Anderson's Storage Tanks:

Private [TANK](#)

The information provided in this database was collected by examining various historical documents, which identified the location of former storage tanks, containing substances such as fuel, water, gas, oil, and other various types of miscellaneous products. Information is available in regard to business operating at tank site, tank location, permit year, permit & installation type, no. of tanks installed & configuration and tank capacity. Data contained within this database pertains only to the city of Toronto and is not warranted to be complete, exhaustive or authoritative. The information was collected for research purposes only.

Government Publication Date: 1915-1953*

Transport Canada Fuel Storage Tanks:

Federal [TCFT](#)

List of fuel storage tanks currently or previously owned or operated by Transport Canada. This inventory also includes tanks on The Pickering Lands, which refers to 7,530 hectares (18,600 acres) of land in Pickering, Markham, and Uxbridge owned by the Government of Canada since 1972; properties on this land has been leased by the government since 1975, and falls under the Site Management Policy of Transport Canada, but is administered by Public Works and Government Services Canada. This inventory provides information on the site name, location, tank age, capacity and fuel type.

Government Publication Date: 1970 - Dec 2020

Variations for Abandonment of Underground Storage Tanks:

Provincial [VAR](#)

Listing of variances granted for storage tank abandonment. This is not a comprehensive or complete inventory of tank abandonment variances in the province; this listing is a copy of tank abandonment variance records previously obtained under Access to Public Information. In Ontario, registered underground storage tanks must be removed within two years of disuse; if removal of a tank is not feasible, an application may be sought for a variance from this code requirement.

Records are not verified for accuracy or completeness.

Government Publication Date: May 31, 2021

Waste Disposal Sites - MOE CA Inventory:

Provincial [WDS](#)

The Ontario Ministry of Environment, Waste Management Branch, maintains an inventory of known open (active or inactive) and closed disposal sites in the Province of Ontario. Active sites maintain a Certificate of Approval, are approved to receive and are receiving waste. Inactive sites maintain Certificate(s) of Approval but are not receiving waste. Closed sites are not receiving waste. The data contained within this database was compiled from the MOE's Certificate of Approval database. Locations of these sites may be cross-referenced to the Anderson database described under ERIS's Private Source Database section, by the CA number. All new Environmental Compliance Approvals handed out after Oct 31, 2011 for Waste Disposal Sites will still be found in this database.

Government Publication Date: Oct 2011- Aug 31, 2021

Waste Disposal Sites - MOE 1991 Historical Approval Inventory:

Provincial [WDSH](#)

In June 1991, the Ontario Ministry of Environment, Waste Management Branch, published the "June 1991 Waste Disposal Site Inventory", of all known active and closed waste disposal sites as of October 30th, 1990. For each "active" site as of October 31st 1990, information is provided on site location, site/CA number, waste type, site status and site classification. For each "closed" site as of October 31st 1990, information is provided on site location, site/CA number, closure date and site classification. Locations of these sites may be cross-referenced to the Anderson database described under ERIS's Private Source Database section, by the CA number.

Government Publication Date: Up to Oct 1990*

Water Well Information System:

Provincial [WWIS](#)

This database describes locations and characteristics of water wells found within Ontario in accordance with Regulation 903. It includes such information as coordinates, construction date, well depth, primary and secondary use, pump rate, static water level, well status, etc. Also included are detailed stratigraphy information, approximate depth to bedrock and the approximate depth to the water table.

Government Publication Date: Apr 30, 2021

Definitions

Database Descriptions: This section provides a detailed explanation for each database including: source, information available, time coverage, and acronyms used. They are listed in alphabetic order.

Detail Report: This is the section of the report which provides the most detail for each individual record. Records are summarized by location, starting with the project property followed by records in closest proximity.

Distance: The distance value is the distance between plotted points, not necessarily the distance between the sites' boundaries. All values are an approximation.

Direction: The direction value is the compass direction of the site in respect to the project property and/or center point of the report.

Elevation: The elevation value is taken from the location at which the records for the site address have been plotted. All values are an approximation. Source: Google Elevation API.

Executive Summary: This portion of the report is divided into 3 sections:

'Report Summary'- Displays a chart indicating how many records fall on the project property and, within the report search radii.

'Site Report Summary'-Project Property'- This section lists all the records which fall on the project property. For more details, see the 'Detail Report' section.

'Site Report Summary-Surrounding Properties'- This section summarizes all records on adjacent properties, listing them in order of proximity from the project property. For more details, see the 'Detail Report' section.

Map Key: The map key number is assigned according to closest proximity from the project property. Map Key numbers always start at #1. The project property will always have a map key of '1' if records are available. If there is a number in brackets beside the main number, this will indicate the number of records on that specific property. If there is no number in brackets, there is only one record for that property.

The symbol and colour used indicates 'elevation': the red inverted triangle will dictate 'ERIS Sites with Lower Elevation', the yellow triangle will dictate 'ERIS Sites with Higher Elevation' and the orange square will dictate 'ERIS Sites with Same Elevation.'

Unplottables: These are records that could not be mapped due to various reasons, including limited geographic information. These records may or may not be in your study area, and are included as reference.

APPENDIX E
MECP FOI Search Request

Ministry of the Environment, Conservation and Parks

Freedom of Information Request for Property Information

Instructions

Use this form to:

- submit and pay for a new FOI request for access to records/information about a property
- pay for a deposit or a final fee on an existing FOI request

Fields marked with an asterisk (*) are mandatory.

Are you: *

- Submitting a new FOI Request for Property Information
- Paying a deposit or final fee for an existing FOI Request for Property Information

Section 1 – Description of Records Requested

Time Period for Records Requested

From (yyyy/mm/dd) *

To (yyyy/mm/dd) *

1900/01/01

2021/11/01

Type of Record(s) *

- All environmental records relating to the identified property/site exclusive of Environmental Approvals and Registrations
- Environmental Approvals and Registrations (e.g. Environmental Compliance Approvals; Certificate of Approval; Renewable Energy Approvals; Environmental Activity and Sector Registry Registrations)

Select only if you are seeking access to an Approval or Registration that is not publicly available or if you are also seeking supporting documents relating to the Approval or Registration.

Operator and vendor Pesticide Licenses from September 4, 2018, final Approvals and Registrations are publicly available on the Access Environment website at:

<https://www.accessenvironment.ene.gov.on.ca/AEWeb/ae/GoSearch.action?search=basic&lang=en>.

Records of Site Condition (RSC) records are publicly available on the Brownfields Environmental Site Registry (BSER).

- RSC records between 2004 to June 30, 2011 are available at:
<https://www.lrcsde.lrc.gov.on.ca/besrWebPublic/generalSearch>
- RSC records filed after July 2011 are available at:
https://www.lrcsde.lrc.gov.on.ca/BFISWebPublic/pub/earchFiledRsc_search?request_locale=en

- Other Specific Document(s)

Type of Approval/Registration *

- Drinking Water Licenses
- Pesticide Licenses

- Permits to Take Water
- Noise Vibrations Approvals/Registrations
- Air Emissions Approvals/Registrations
 - No Supporting Documents All Supporting Documents Some Supporting Documents
- Water Approvals/Registrations - Ontario Water Resources Commission, treatment, ground level, standpipes & elevated storage, pumping stations (local & booster), mains
 - No Supporting Documents All Supporting Documents Some Supporting Documents
- Sewage – Treatment, Stormwater, Storm, Leachate & Lieachate Treatment & Sewage pump stations, Sanitary
 - No Supporting Documents All Supporting Documents Some Supporting Documents
- Waste Water - Industrial discharge
 - No Supporting Documents All Supporting Documents Some Supporting Documents
- Waste Sites - Disposal, Landfill sites, Transfer stations, Processing sites, Incinerator sites
 - No Supporting Documents All Supporting Documents Some Supporting Documents
- Waste Management Systems - haulers: sewage, non-hazardous & hazardous waste, mobile waste processing units, Polychlorinated Biphenyls (PCBs) storage, transfer or destruction, Waste Generator Systems
 - No Supporting Documents All Supporting Documents Some Supporting Documents

Company Name

- Waste Generator Registration - number/class

List any record(s) that should be excluded from the scope of your request (e.g. email correspondences; records originating from your organization/business; records already in your possession, prior year(s) annual reports for approvals)

Please provide any additional relevant information relating to your request. For example, does your request relate to any other ministry business? Please note that this information is being requested only in order to provide contextual information to the Access and Privacy Office and will not in any way affect or expedite the status of any related ministry business identified.

Section 2 – Requester Information

Last Name *	First Name *	Middle Initial
Crooks	Julie	

Business/Organization Name (if applicable or indicate "N/A") *

Pinchin Ltd.

Project/Reference Number (if applicable)

300722

- Are you submitting this request on behalf of a client? *
- Yes No

Mailing Address

Unit Number

Street Number *

Street Name *

PO Box

City/Town *

Province *

Postal Code *

Telephone Number *

Email Address *

ext.

Is there an alternate contact (e.g. office admin)? *

Yes No

Section 3 – Current Property Address Information

Is the property a:

Park Lake First Nation Band Wind Farm Federal Land Island Unsurveyed Land

Are you requesting information about multiple addresses? *

Yes No

Please only submit a request with multiple addresses if the property is one site. To be considered one site, addresses must be adjacent to each other and owned by the same owner(s).

Do the multiple addresses belong to one site? *

Yes No

Please submit a separate FOI request for each address.

Site Name

Property Address

Address 1

Unit Number

Street Number

Street Name

Full Lot Number

Concession

Geographic Township

City/Town/Village *

Closest Intersection

Address 2

Unit Number

Street Number

Street Name

Full Lot Number

Concession

Geographic Township

City/Town/Village *

Closest Intersection

Section 4 – Previous Property Address Information

Do you want the ministry to search all prior historical addresses for this property/site for the time period of the records requested? *

Yes No

Section 5 – Owner Information

Please provide all present and previous property owner and/or tenant names for the search years requested.

Current Property Owner/Tenant

Address 1

415 Legget Drive
Ottawa

Owner Name

Access Property Development Inc.

Date of Ownership (yyyy/mm/dd)

Tenant Name

Address 2

2700 Solandt Road
Ottawa

Owner Name

Access Property Development Inc.

Date of Ownership (yyyy/mm/dd)

Tenant Name

Section 6 – Supporting Documents

Please upload any documents (e.g. Maps) that are relevant to your FOI request.

The total size of all attachments must not be more than 8 MB.

1. File Name

Total File Size

APPENDIX F
TSSA Archival Search Requests



Technical Standards and Safety Authority
 345 Carlingview Drive
 Toronto, Ontario M9W 6N9
 Customer Service: 1.877.682.8772
 Fax: 416.231.4903
 Email: publicinformation@tssa.org
www.tssa.org

Application for Release of Public Information Issued under the Access and Privacy Code

Clear Form

Print Form

A. REQUESTOR INFORMATION:

Your File/Project/Reference No: Nov 1 2021 Date: 300711

Requestor Name : Julie Crooks		Organization Pinchin Ltd.		For Office Use Only	
Suite/Unit No: 200	Street No: 1	Street Name: Hines Road			Date
City: Kanata	Province: ON	Postal Code: K2K 2X3			Account No.
Primary Phone: 613-592-3387 Ext. 1833		Secondary Phone:			SR No.
Email: jcrooks@pinchin.com		Fax: 613-592-5897			P.I No:

B. PROGRAM (check ALL that apply)

Boilers & Pressure Vessels
 Elevating & Amusement Devices
 Fuels
 Upholstered and Stuffed Articles

C. DETAILS OF REQUEST (please list in detail the information you require)

Archival Search request for Tanks.

D. PLEASE ANSWER ALL THAT APPLY:

Address of Subject Location (one address per form)
415 Legget Drive Ottawa ON

Device/equipment Type: _____ Owner: _____

Installation Number: _____

CRN: _____ OIN: _____ Serial #: _____

Victim Name (if applicable): _____

Certificate Holder Name (if applicable): _____ Certificate Holder Date of Birth: _____
(DD-MM-YYYY)

Date /period requested:

From (date): _____ to (date) _____
 Most recent record



Technical Standards and Safety Authority
 345 Carlingview Drive
 Toronto, Ontario M9W 6N9
 Customer Service: 1.877.682.8772
 Fax: 416.231.4903
 Email: publicinformation@tssa.org
www.tssa.org

Application for Release of Public Information Issued under the Access and Privacy Code

Clear Form

Print Form

A. REQUESTOR INFORMATION:

Your File/Project/Reference No: Nov 1 2021 Date: 300711

Requestor Name : Julie Crooks		Organization Pinchin Ltd.		For Office Use Only	
Suite/Unit No: 200	Street No: 1	Street Name: Hines Road			Date
City: Kanata	Province: ON	Postal Code: K2K 2X3			Account No.
Primary Phone: 613-592-3387 Ext. 1833		Secondary Phone:			SR No.
Email: jcrooks@pinchin.com		Fax: 613-592-5897			P.I No:

B. PROGRAM (check ALL that apply)

Boilers & Pressure Vessels
 Elevating & Amusement Devices
 Fuels
 Upholstered and Stuffed Articles

C. DETAILS OF REQUEST (please list in detail the information you require)

Archival Search request for Tanks.

D. PLEASE ANSWER ALL THAT APPLY:

Address of Subject Location (one address per form)
2700 Solandt Road Ottawa ON

Device/equipment Type: _____ Owner: _____

Installation Number: _____

CRN: _____ OIN: _____ Serial #: _____

Victim Name (if applicable): _____

Certificate Holder Name (if applicable): _____ Certificate Holder Date of Birth: _____
(DD-MM-YYYY)

Date /period requested:

From (date): _____ to (date) _____
 Most recent record



345 Carlingview Drive
 Toronto, Ontario M9W 6N9
 Tel.: 416.734.3300
 Fax: 416.231.1626
 Toll Free: 1.877.682.8772
 www.tssa.org

08 December 2021

Julie Crooks
 Pinchin Ltd.
 200 – 1 Hines Road
 Kanata, ON K2K 2X3

Subject: 415 Legget Drive, Ottawa, Ontario
Your File No.: 300711
SR No.: 3134260

Dear Madam/Sir:

We are in receipt of your correspondence wherein you requested the release of information regarding the above noted subject.

A search of TSSA public records **did not** identify/reveal/locate any documents relating to the following Program(s):

<u>Program</u>	<u>No Record</u>
Fuels Safety	<input type="checkbox"/>
Boiler/Pressure Vessel	<input type="checkbox"/>
Elevating & Amusement Devices	<input type="checkbox"/>

Requested records relating to the following Program(s) were located:

<u>Program</u>	<u>Record</u>	<u>Documents Attached</u>
Fuels Safety	<input checked="" type="checkbox"/>	<input checked="" type="checkbox"/>
Boiler/Pressure Vessel**	<input type="checkbox"/>	<input type="checkbox"/>
Elevating & Amusement Devices	<input type="checkbox"/>	<input type="checkbox"/>
Other	<input type="checkbox"/>	<input type="checkbox"/>

**For BPV, if it has been indicated that records have been located but are not attached, it is likely that TSSA may not be the keeper of the records you are looking for, see note below.

TSSA does not make any representations or warranties with respect to the accuracy or completeness of any records released. The requestor assumes all risk in using or relying on the information provided.

Should you have any questions, please contact Public Information at publicinformationservices@tssa.org.

Yours truly,

C. Hill

Connie Hill
 Public Information Services

Limitations and Notices:

TSSA Fuels Safety:

If you have environmental concerns regarding this property, you should consider hiring an environmental consultant to conduct an environmental assessment of the property in question.

- Sites that have not been licensed since 1987 may not be in TSSA records.
- Be advised, TSSA Fuels Safety Division did not register:
 - private fuel underground/ aboveground storage tanks prior to January of 1990; and
 - furnace oil tanks prior to May 1, 2002.
- Fuels Safety Division does not register
 - private waste oil tanks in apartments, office buildings, residences etc.; and
 - aboveground gas or diesel tanks.
- The *Technical Standards and Safety Act* and associated regulations do not require the registration of private fuel outlets, nor does it require that any documentation on these facilities be submitted to or reviewed or approved by TSSA. As a result, TSSA has limited information on these facilities. TSSA cautions that any information provided may be inaccurate, incomplete or out of date.

TSSA Elevating & Amusement Devices Program Notice:

- All orders and/or directions issued by the TSSA Inspector have a compliance date and the owner or designated contractor are required to comply within the specified time limit.
- All written declarations of compliance (where eligible) should be sent to TSSA. Once a declaration of compliance has been received, the outstanding order will be resolved.
- Each report shows the details and date of the inspection conducted by TSSA at the requested location.
- The Ontario Amusement Devices Regulation (O. Reg. 221/01) was adopted in 2001. Since that time, TSSA retains copies of technical dossiers of new amusement devices in Ontario (as per TSSA's retention policy). However, for rides that existed prior to the adoption of the Regulation, which were subject to a "grandfathering-in" clause, technical dossiers were not required to be filed with the TSSA. However, if the amusement ride remains in operation, as per ASTM requirements, the owner/licensee must possess an operations document for the device in question.

TSSA Boilers and Pressure Vessels (BPVs) Program Notice:

- Be advised, TSSA does not typically inspect BPVs. These inspections are usually performed by insurance companies.
- **Inspection reports are not always submitted to TSSA by insurance companies; therefore, while TSSA may have some evidence of a BPV at a location on file, there may be no inspection records pertaining to BPVs located at the address provided.
- As of July 1, 2018, BPVs in Ontario may not be operated unless the Director has issued a current certificate of inspection (COI) to the owner or operator. A COI will be issued to the owner or operator of the BPV by TSSA after TSSA has received a Record of Inspection (ROI) from the insurer/third-party inspector, the associated fees have been paid and the BPV has passed a periodic inspection.
- Please note that if the BPV in question is insured, the insurance company may have additional inspection records. Please contact the insurer directly should you wish to obtain further information.



14th Floor, Centre Tower
3300 Bloor Street West
Toronto, Ontario
Canada M8X 2X4
Tel.: 416.734.3300
Fax: 416.231.1626
Toll Free: 1.877.682.8772

www.tssa.org

December 10, 2014

Mr. Chris Millican
415 Legget Kanata Inc.
c/o The Regional Group of Companies
1737 Woodward Drive, 2nd Floor
Ottawa ON, K2C 0P9

Variance Application
Service Request No.: 1504002

Request for variance from clauses 3.1.1 of the CSA-B139ON-06, "Installation Code for Oil Burning Equipment", O. Reg. 213/01, at 415 Legget Drive, Ottawa ON.

Dear Mr. Millican,

This is in response to your variance application to allow the operation of the Fuel Oil system at the above address. Your request is to be allowed to use the system and to receive deliveries of Fuel Oil until the end of June 2015. After this date the system will have been brought up to the code's requirements.

Your application is approved. The particular issues of the system are: unapproved exhaust, low vacuum in secondary containment of Main Tank, the return line from Generator to Day Tank connects to the fuel supply line (from Main Tank), the Generator is not interlocked to its Combustion Air supply, a Fusible Link Valve may be required but is not present (it may be required as the melting point of some components cannot be determined), there is no spill containment at Main Tank Fill, the Main Tank Vent may be undersized, the Main Tank Fill and Vents may be too tall, pipelines through concrete walls are not sleeved, and a remote fill alarm is missing.

We have received the report from Gal Powers OBT1's affirming that there are "No Immediate Hazards".

This variance is allowed under the authority of subsection 36.(3)(c) of the *Technical Standards and Safety Act, 2000*, (the "Act") and subject to such conditions as may be specified herein, being that:


- The unapproved appliances are to be inspected by an OBT 1 at least once every 30 days to confirm that they remain in a safe working condition and do not present an immediate hazard. The inspection reports shall be forwarded to TSSA, attention Richard Huggins, for our records within 10 days of the inspection;
- The system is to be inspected by a TSSA Field Inspector on or before January 31, 2015. Please contact Mr. Clinton Askwith at (613) 282-0867 to arrange for the inspection;
- This variance is in effect until the end of June 2015, after this date the system may not be operated unless the system meets the code, or has been granted further Variances.

- Non-conformity with the conditions specified shall thereby cause the allowed variance to become null and void;
- The applicant accepts full responsibility for any and all damages resulting from the use of the thing to which the variance applies. The applicant further accepts full responsibility for any impacts to the health and safety of any person in consequence of the allowance of the variance or of non-conformity with the conditions specified. The Technical Standards and Safety Authority accepts no responsibility for any such damages or impacts;
- In the event of any claims against the Technical Standards and Safety Authority arising from allowance of the variance or non-conformity with the conditions specified, the applicant agrees to indemnify the Technical Standards and Safety Authority and agrees to hold it harmless from such claims and attendant costs;
- The variance process is subject to public access under the TSSA Access and Privacy Code (available upon request). The fact that a variance has been granted, and information about any public conditions, such as a requirement to post a sign, may be released on request. Subject to law and the TSSA Access and Privacy Code, proprietary information will not be subject to release;
- The applicant shall pay the fee associated with the review of the variance; and
- A copy of this variance letter shall always be kept readily available and permanently legible in the vicinity of the appliance/equipment.

Should you have any questions or require further assistance, please contact Mr. Richard Huggins, P. Eng. at (416) 734-3345, or by e-mail at rhuggins@tssa.org. When contacting TSSA regarding this file, please refer to the Service Request number provided above.

Please note that this variance only relates to the Technical Standards and Safety Act and Regulations made there under and does not exempt you from compliance with other applicable jurisdictional requirements.

Yours truly,



John R. Marshall
Director, Fuels Safety Program

Tel. 416-734-3424
Toll. 1-877-682-8772
Fax. 416-231-7525
jmarshall@tssa.org

APPENDIX G
Maps

75°55'30"W

75°55'W

75°54'30"W

75°54'W

75°53'30"W

75°53'W

45°21'30"N

45°21'N

45°20'30"N

45°20'N

45°19'30"N

★ Site / Boundary 2000m Buffer

Source: ANSI (ANSI) March 2017, Ontario Ministry of Natural Resources

251213658 South March Highlands

1:22000



Area of Natural & Scientific Interest (ANSI) Order No. 21102700695

+	Spot Height	—	Transportation Structure	—	Contour Line	■	Wooded Area
■	Building Point	—	Utility Line	■	Pit or Quarry	■	Conservation Authority
⚙	Towers	—	Water Structure	■	Waterbody	■	Conservation Area
●	Utility Site Point	—	Drainage Line Feature	■	Wetlands	■	Municipal Park
—	Misc. Line	—	River or Stream	■	Concession	■	Provincial Park
—	Railroads	■	Airports	■	Lots	■	National Park
—	Roads	■	Tanks	■	Municipality	■	Nature Reserve
- - -	Trail	■	Building to Scale	■	Land Ownership	■	ANSI Area



ANSI Report

ANSI Units Found within 2000 m of
415 Legget Dr

Page 1
Order No.
21102700695

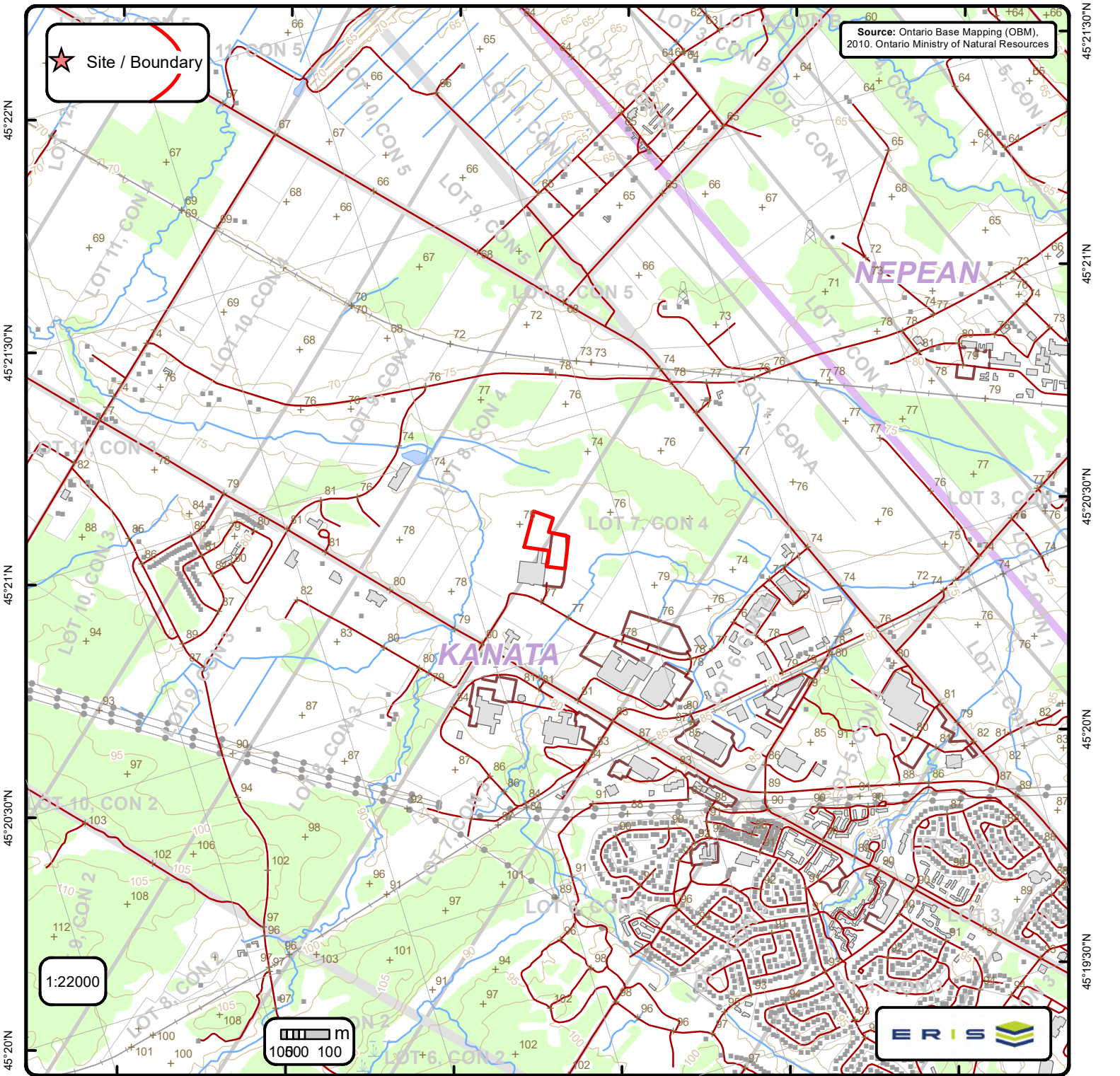


ANSI Name: South March Highlands

ID: 251213658 | **Type:** Candidate ANSI, Life Science | **Significance:** Provincial | **Management Plan:** No | **Area (sqm):** 8955569.866 |

Comments:

75°55'30"W 75°55'W 75°54'30"W 75°54'W 75°53'30"W 75°53'W



Ontario Base Mapping (OBM) Data

Order No. 21102700695

+ Spot Height (metre)	— Transportation Structure	— Contour Line	Wooded Area
■ Building Point	● Utility Line	▭ Pit or Quarry	▭ Conservation Authority
⚡ Towers	— Water Structure	▭ Waterbody	▭ Conservation Area
● Utility Site Point	— Drainage Line Feature	▭ Wetlands	▭ Municipal Park
— Misc. Line	— River or Stream	▭ Concession	▭ Provincial Park
— Railroads	▭ Airports	▭ Lots	▭ National Park
— Roads	▭ Tanks	▭ Municipality	▭ Nature Reserve
- - - Trail	▭ Building to Scale	▭ Land Ownership	