



### PROPOSED PLANT LIST

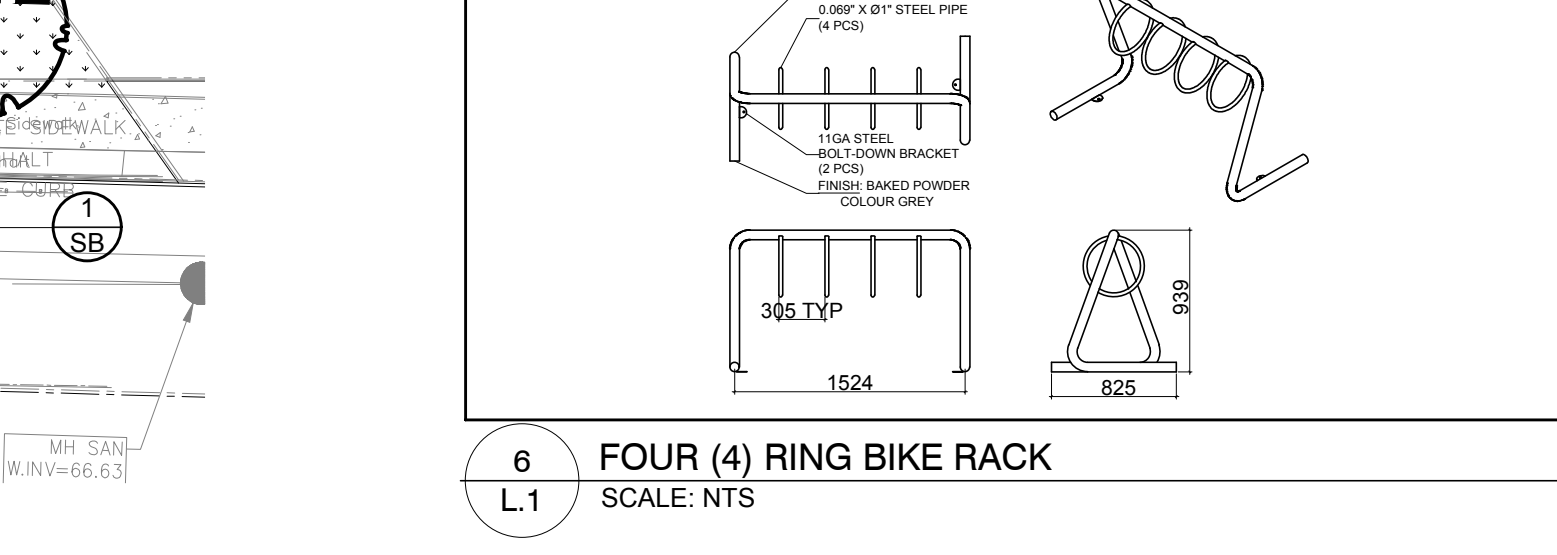
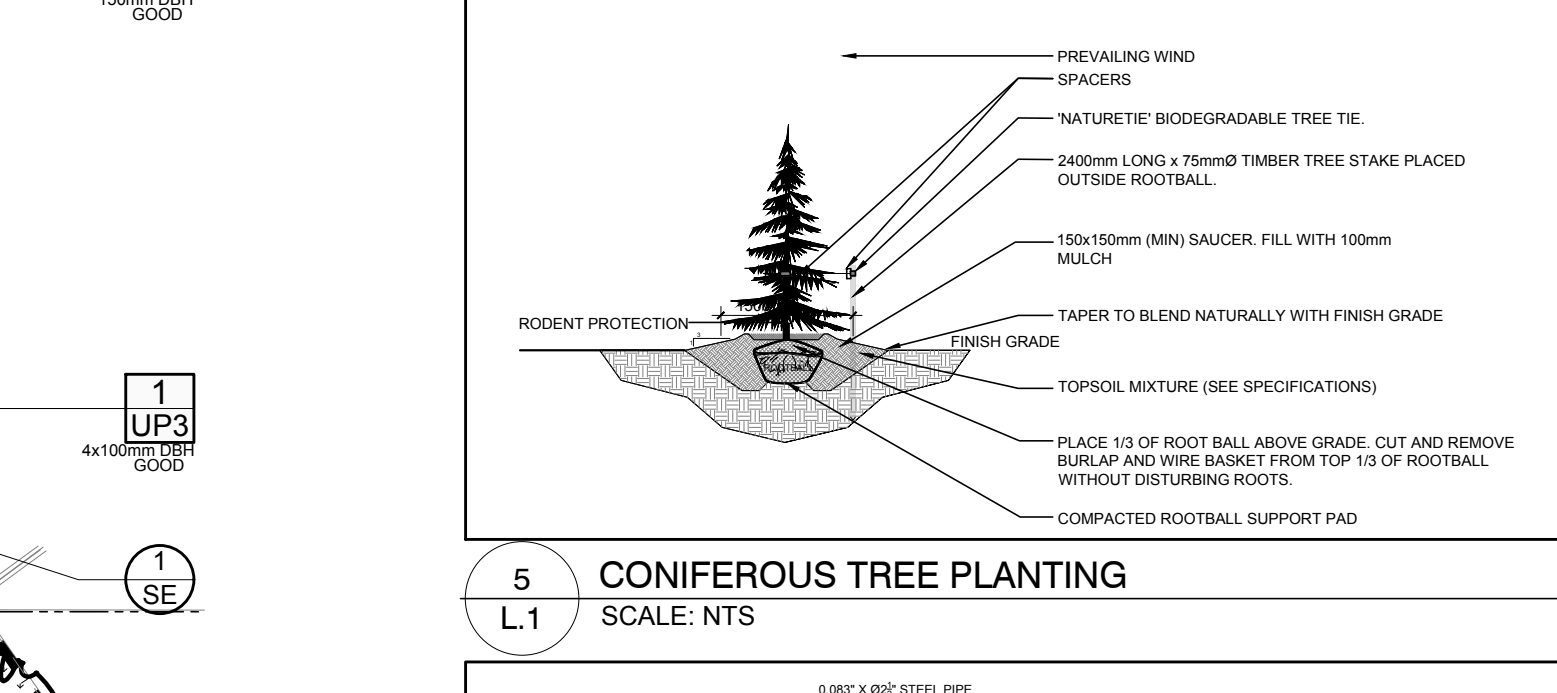
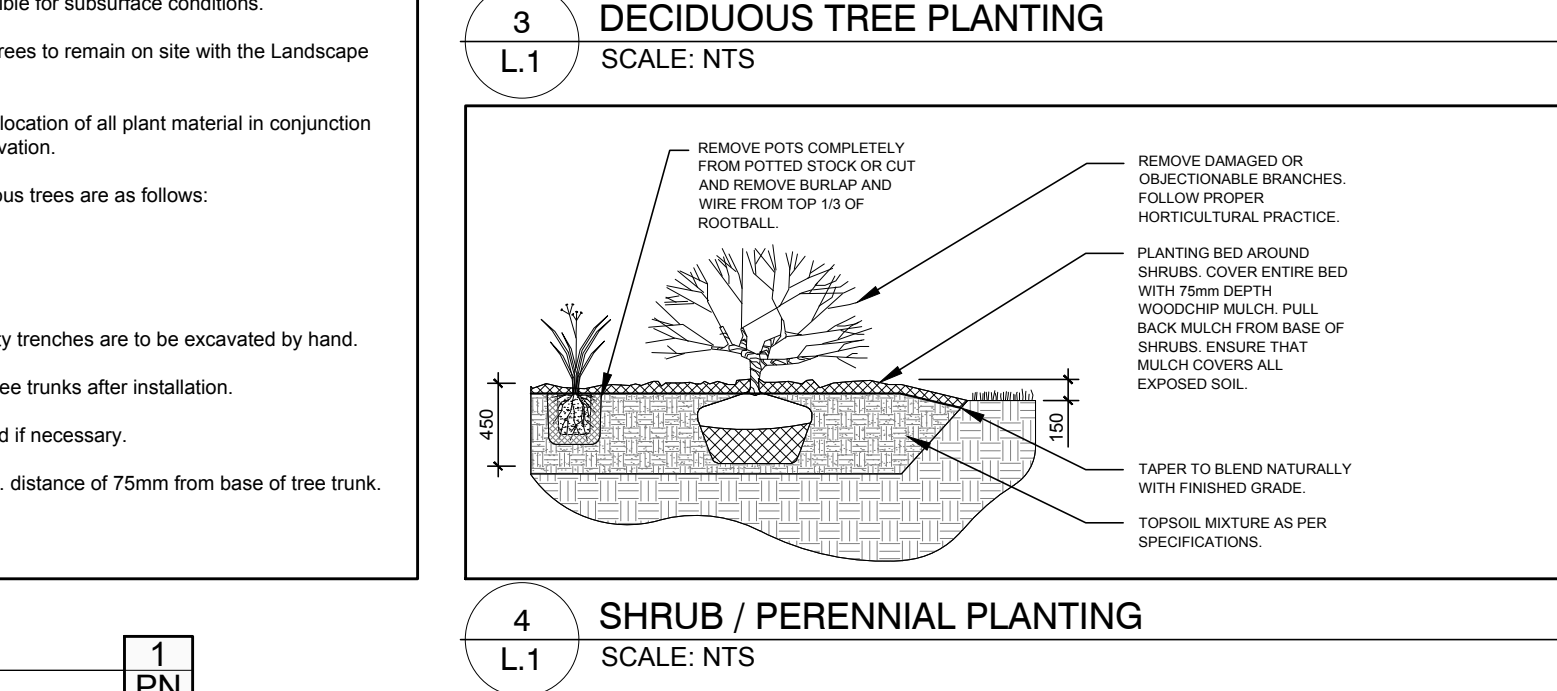
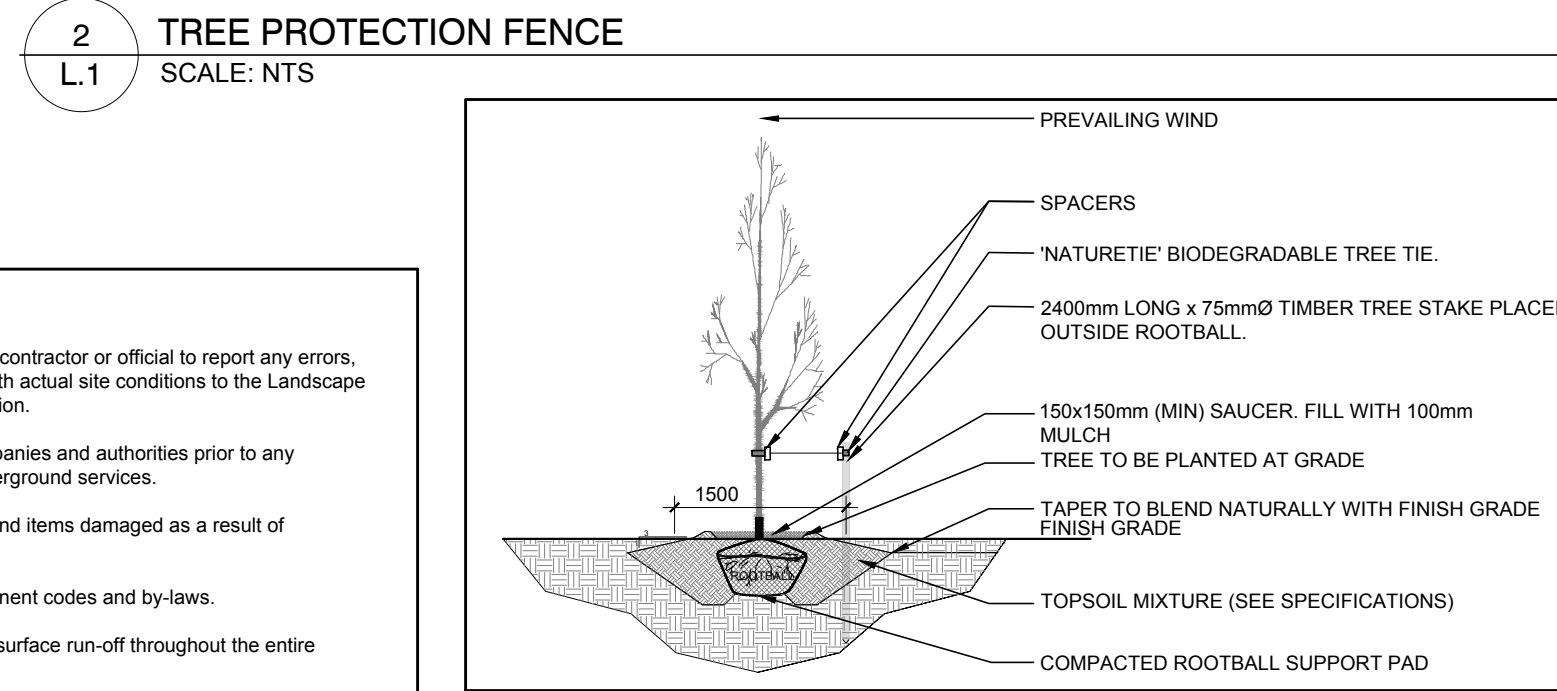
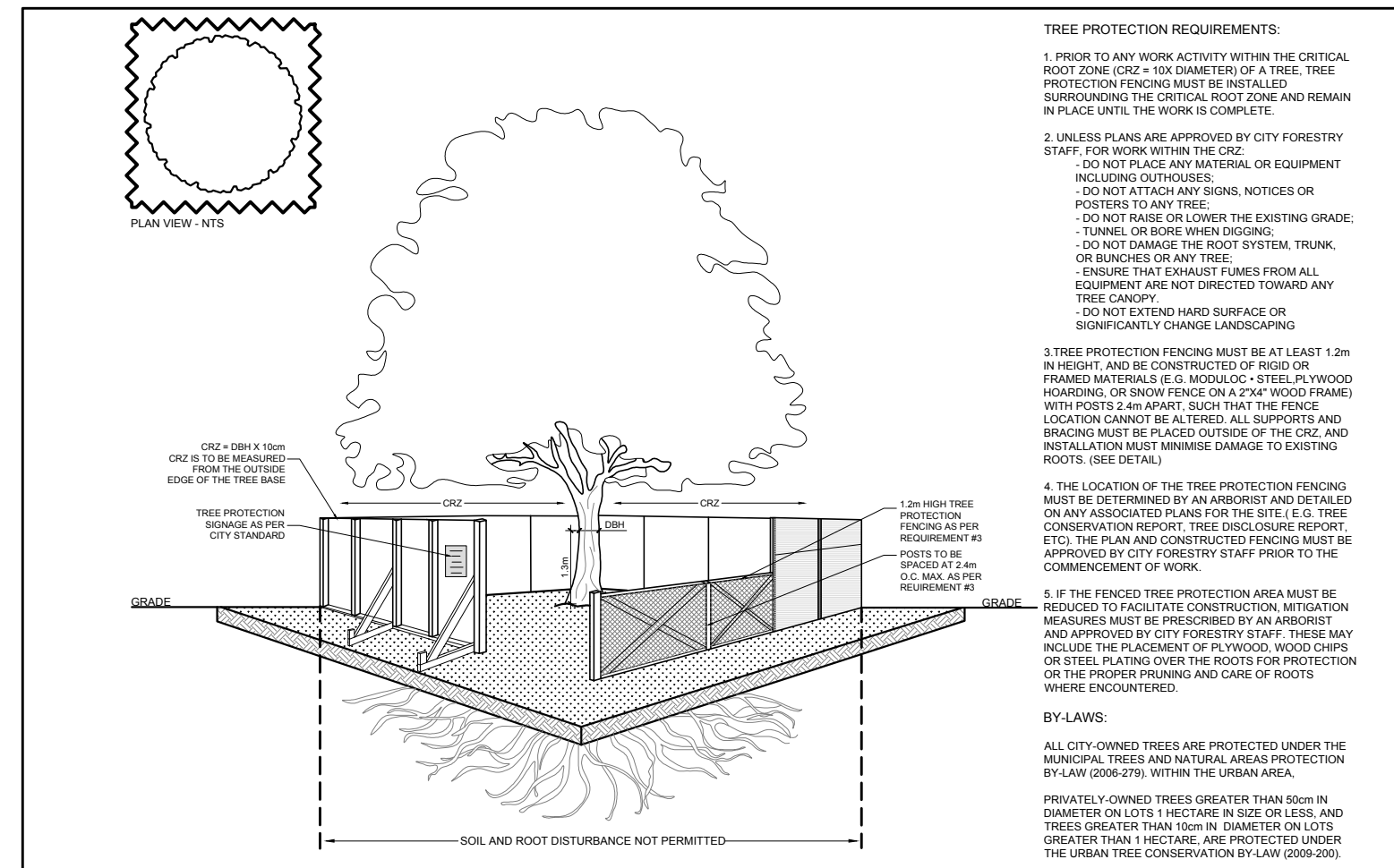
KEY	QTY	BOTANICAL NAME	COMMON NAME	SIZE	CONDITION	REMARKS
<b>TREES</b>						
JL	6	<i>Syringa reticulata</i>	Japanese Tree Lilac	60mm cal.	B&B	Single leader
HB	1	<i>Celtis occidentalis</i>	Hackberry	60mm cal.	B&B	
SB	6	<i>Amelanchier canadensis</i>	Servicberry	60mm cal.	B&B	Single leader
SE	1	<i>Picea omorika</i>	Serbian Spruce	1.8m Ht.	B&B	
<b>SHRUBS</b>						
AH	83	<i>Hydrangea arborescens 'Annabelle'</i>	Annabelle Hydrangea	1 gallon pot	Potted	Space 1000mm o.c.
AW	39	<i>Spiraea x japonica 'Anthony Waterer'</i>	Anthony Waterer Spirea	600mm ht.	Potted	Space 800mm o.c.
BB	73	<i>Euonymus alatus 'Compactus'</i>	Dwarf Burning Bush	800mm ht.	Potted	Space 1200mm o.c.
BS	15	<i>Spiraea x vanhouttei</i>	Bridal Wreath Spirea	800mm ht.	Potted	Space 1000mm o.c.
FS	154	<i>Sorbaria sorbifolia 'Sem'</i>	Sam False Spirea	600mm ht.	Potted	Space 1000mm o.c.
RR	21	<i>Rosa rugosa</i>	Rugosa Rose	800mm ht.	Potted	Space 1000mm o.c.
SS	33	<i>Sorbaria sorbifolia</i>	Ural False Spirea	800mm ht.	Potted	Space 1200mm o.c.
<b>PERENNIALS/ GRASSES</b>						
DL	98	<i>Hemerocallis 'Stella D'oro'</i>	Stella D'oro Daylily	100mm pot	Potted	Space 400mm o.c.
KF	60	<i>Calamagrostis 'Karl Foerster'</i>	Feather Reed Grass	250mm pot	Potted	Space 800mm o.c.
MF	8	<i>Hemerocallis 'Moses Fire'</i>	Moses Fire Daylily	100mm pot	Potted	Space 400mm o.c.
RS	46	<i>Hemerocallis 'Ruby Stella'</i>	Ruby Stella Daylily	100mm pot	Potted	Space 400mm o.c.
SJ	24	<i>Sedum 'Autumn Joy'</i>	Autumn Joy Sedum	100mm pot	Potted	Space 400mm o.c.

### EXISTING TREE LIST

KEY	QTY	BOTANICAL NAME	COMMON NAME	SIZE	CONDITION	REMARKS	OWNERSHIP
<b>TREES</b>							
AN1	2	<i>Acer negundo</i>	Manitoba Maple	50-100mm dbh	Good	To remain	1117 Cyrville Road
AN2	*	<i>Acer negundo</i>	Manitoba Maple	100mm dbh	Good	To remain	1098 Ogilvie Road
PN	1	<i>Pinus nigra</i>	Austrian Pine	150mm dbh	Good	To be removed	1125 Cyrville Road
PP	2	<i>Picea pungens</i>	Colorado Spruce	350mm dbh	Good	To remain	1173 Cyrville Road
RC1	*	<i>Rhamnus cathartica</i>	Common Buckthorn	50-100mm dbh	Good	To remain	1098 Ogilvie Road
RC2	*	<i>Rhamnus cathartica</i>	Common Buckthorn	50-100mm dbh	Good	To be removed	1125 Cyrville Road
UP1	1	<i>Ulmus pumila</i>	Siberian Elm	100mm dbh	Good	To remain	1117 Cyrville Road
UP2	1	<i>Ulmus pumila</i>	Siberian Elm	50-100mm dbh	Fair-good	To remain	1098 Ogilvie Road
UP3	2	<i>Ulmus pumila</i>	Siberian Elm	100-400mm dbh	Good	To be removed	1125 Cyrville Road
UP4	*	<i>Ulmus pumila</i>	Siberian Elm	100-350mm dbh	Fair-Good	To remain	1178 Cummings Avenue

\* DENOTES NUMEROUS

- ### GENERAL NOTES:
- It is the responsibility of the appropriate contractor or official to report any errors, omissions or discrepancies on this plan with actual site conditions to the Landscape Architect before proceeding with construction.
  - The contractor is to notify all utility companies and authorities prior to any excavation and ascertain locations of underground services.
  - The contractor is to reinstate all areas and items damaged as a result of construction activity.
  - The contractor is to comply with all pertinent codes and by-laws.
  - The contractor is to maintain a positive surface run-off throughout the entire construction period.
  - The Landscape Architect is not responsible for subsurface conditions.
  - The contractor is to identify all existing trees to remain on site with the Landscape Architect prior to construction.
  - The contractor is to stake the proposed location of all plant material in conjunction with the Landscape Architect prior to excavation.
  - Minimum distances for selected deciduous trees are as follows:
    - Building Foundations 7.5m
    - Sidewalks 1.5m
    - Public Streets 2.5m
    - Underground Infrastructure 2.0m
  - All trees within 1m of underground utility trenches are to be excavated by hand.
  - Remove all protective wrapping from tree trunks after installation.
  - Staking of trees shall only be performed if necessary.
  - Ensure that mulch is pulled back a min. distance of 75mm from base of tree trunk.



CLIENT  
**WESTRICH PACIFIC CORP.**

CONSULTANTS  
ARCHITECTS  
**J+S ARCHITECT**  
1 844 219 9888 INFO@J+SARCHITECT.CA  
206-603 WOODWAY BURNBY, BC V5H 4M4  
WWW.J+SARCHITECT.CA

SURVEYORS  
**ANNIS, O'SULLIVAN, VOLLEBECK LTD.**  
14 Concourse Gate, Suite 500  
Richmond, BC V6V 2S8  
Phone: (613) 727-0852 / Fax: (613) 727-1079  
Email: info@annisov.com

CIVIL ENGINEERS  
**Stantec**  
1000-1100 West Broadway  
V6H 4G6  
Tel: 604.683.4600  
www.stantec.com

### LEGEND

- EXISTING TREE TO REMAIN
- GROUP OF EXISTING TREES TO REMAIN
- EXISTING TREE TO BE REMOVED
- GROUP OF EXISTING TREES TO BE REMOVED
- PROPOSED TYPE I PRECAST CONCRETE PAVERS
- PROPOSED TYPE II PRECAST CONCRETE PAVERS
- PROPOSED RIVERSTONE
- PROPOSED ENGINEERED WOOD FIBRE
- PROPOSED SOD
- PROPOSED DECIDUOUS TREE
- PROPOSED CONIFEROUS TREE
- PROPOSED SHRUBS / ORNAMENTAL GRASSES
- TREE PROTECTION FENCE

2	REVISED PER CITY COMMENTS	06/27/2022	ML	JL
1	ISSUED FOR SITE PLAN CONTROL	11/15/2021	ML	JL
No.	Issue	Date	DR	CK

**JAMES B. LENNOX & ASSOCIATES INC. LANDSCAPE ARCHITECTS**  
3332 CARLING AVE. OTTAWA, ONTARIO K2H 5A8  
Tel: (613) 722-5168 Fax: (613) 722-5168

PROJECT  
MULTI-FAMILY RESIDENTIAL DEVELOPMENT  
1125-1149 CYRVILLE ROAD, OTTAWA ON

DRAWING  
TREE CONSERVATION REPORT & LANDSCAPE PLAN

STAMP  
ASSOCIATION OF LANDSCAPE ARCHITECTS OF ONTARIO  
MEMBER  
JAMES B. LENNOX  
LANDSCAPE ARCHITECT

PROJECT NORTH

SCALE  
AS SHOWN  
START DATE  
NOVEMBER 2021  
PROJECT NO.  
22MIS2229  
DRAWING NO.  
**L.1**  
PLOT SIZE ARCH-D

1 TREE CONSERVATION REPORT & LANDSCAPE PLAN  
L.1 SCALE 1:250

