



**PATERSON
GROUP**

December 1, 2022
File: PE4752-LET.05

Magil Laurentian Realty Investments Inc.
800 Rue du Square-Victoria - Suite 4120
Montreal, Quebec
H4Z 1J2

Attention: **Mr. Peter Smale**

Subject: **Phase I-Environmental Site Assessment Update
961 to 979 Wellington Street West and
26 to 40 Armstrong Avenue
Ottawa, Ontario**

Consulting Engineers

9 Auriga Drive
Ottawa, Ontario
K2E 7T9
Tel: (613) 226-7381

Geotechnical Engineering
Environmental Engineering
Hydrogeology
Materials Testing
Building Science
Rural Development Design
Retaining Wall Design
Noise and Vibration Studies

patersongroup.ca

Dear Sir,

Further to your request, Paterson Group Inc. (Paterson) conducted a Phase I-Environmental Site Assessment (ESA) Update for the aforementioned property. This report updates a Phase I-ESA entitled "Phase I Environmental Site Assessment, 961-979 Wellington Street West & 26-40 Armstrong Avenue, Ottawa, Ontario" prepared by Paterson Group Inc. (Paterson), dated July 31, 2020.

This update report is intended to meet the requirements for an updated Phase I-ESA, as per the MECP O.Reg. 153/04, as amended. This update report is to be read in conjunction with the 2020 Phase I-ESA report.

Background

The Phase I Property is located on the north side of the intersection at Garland Street and Somerset Street West, in the City of Ottawa, Ontario.

The Phase I Property is a rectangular lot with a footprint of approximately 0.30 hectares. The Phase I Property is situated in a municipally developed area where potable water and septic systems are provided by The City of Ottawa.



Previous Engineering Reports

“Phase I - Environmental Site Assessment, 961-979 Wellington Street West & 26-40 Armstrong Avenue, Ottawa, Ontario,” prepared by Paterson Group Inc. (Paterson), dated July 2020.

The Phase I-ESA was completed in general accordance with the Ontario Regulation (O.Reg.) 153/04, as amended. The 2020 Phase I-ESA identified two APECs on the subject site triggered by the former uses of 969 and 973 Wellington Street West as an autobody shop and automotive service garage. In addition, the presence of fill material was identified along the southern and western portion of the subject site resulting in a third APEC on the Phase I Property. The automotive garage noted at 973 Wellington Street West was no longer operational at the time of the assessment. There were no ongoing environmental concerns identified on-site at the time of the site inspection.

In addition to the activities identified on the Phase I Property, potentially contaminating activities (PCAs) on neighbouring properties with the potential to result in APECs on the Phase I Property were also identified. The off-site PCAs identified include: a former automotive service garage, a possible dry cleaners, and a former underground fuel storage tank (UST). A Phase II ESA was recommended based on the findings of the Phase I-ESA.

- “Phase II - Environmental Site Assessment Update, 961-979 Wellington Street West & 26-40 Armstrong Avenue, Ottawa, Ontario,” prepared by Paterson Group Inc. (Paterson), dated September 2020.

As part of this Phase II ESA Update, a groundwater sampling program was conducted on October 28, 2019, followed later by a subsurface investigation on March 9, 2020, which consisted of drilling two (2) boreholes (BH1-20 and BH2-20) on the property addressed 40 Armstrong Street. The assessment also included the findings of a previous 2016 field program carried out by Paterson at 979 Wellington Street, as well as field programs carried out by others at 969 and 973 Wellington Street.

The boreholes were advanced to depths of 4.55 m and 5.08 m below ground surface and terminated within the underlying bedrock. Upon completion, both boreholes were equipped with groundwater monitoring wells.

Two (2) soil samples, recovered from BH1-20 and BH2-20, were submitted for laboratory analysis of metals. All parameter concentrations analysed were in compliance with the MECP Table 7 standards.



Six (6) groundwater samples, recovered from BHMW1, BHMW2, BH2-16, BH3-16, and BH2-20, were submitted for laboratory analysis of PHCs, VOCs, and/or metals. All parameter concentrations analysed were in compliance with the selected MECP Table 7 standards.

It should be noted that during a previous 2012 investigation, cobalt was identified in groundwater recovered from BHMW1. As part of the current investigation, groundwater from BHMW1 was sampled in October 2019 and again in September 2020. Based on the analytical results of both latter sampling events, cobalt was in compliance with the MECP Table 7 standard.

Chloroform was identified at concentrations exceeding the MECP Table 7 standard at BH3 and BH2 during a 2016 sampling event. Two subsequent sampling events were carried out at each location during October 2016, at which time the chloroform concentrations were determined to comply with the MECP Table 7 standard.

The 2012 and 2016 results were superseded by the two consecutive clean results at each location, in accordance with industry standards; groundwater at the Phase II Property was determined to comply with MECP Table 7 standards.

Based on the findings of the previous subsurface investigations, PHC F₃ and lead impacted fill material was identified in the soil samples recovered from BH2-16 and BH4-16, in the vicinity of a former on-site residential dwelling and the existing on-site automotive service garage. The extent of the impact was considered to be limited to the fill material present on the western portion of the subject site.

The exceedances of PHC and metal concentrations were not considered to pose environmental concern to the subject site but would require proper disposal if relocated from the property. At the time, it was understood that the site would be redeveloped into a multi-storey residential apartment building which would require the complete removal of the overburden material.

It was recommended to complete the remedial actions in conjunction with the redevelopment of the site, and to dispose of the impacted soils at an approved waste disposal facility.



Records Update

Environment Canada

A search of the National Pollutant Release Inventory (NPRI) was conducted electronically on September 24, 2022. The subject site was not listed in the NPRI database. No records of pollutant release were listed in the database for properties located within the Phase I Study Area.

PCB Inventory

A search of provincial PCB waste storage sites was conducted. No PCB waste storage sites were identified within the Phase I Study Area.

Areas of Natural Significance

Based on our review of the Ontario Ministry of Natural Resources and Forestry (MNRF), no areas of natural significance were identified within the Phase I Study Area.

Water Bodies

No significant water bodies are within the Phase I property or the expanded Phase I Study Area.

Ministry of the Environment, Conservation and Parks (MECP) Instruments

A request was submitted to the MECP Freedom of Information (FOI) office for information with respect to certificates of approval, permits to take water, certificates of property use or any other similar MECP issued instruments for the site. At the time of issuing this report a response had not been received. A copy of the letter of acknowledgement is appended to this letter. When the final response is received, it will be provided to the client.

MECP Submissions

A request was submitted to the MECP FOI office for information with respect to reports related to environmental conditions for the properties. At the time of issuing this update, a response had not been received from the MECP. A copy of the letter of acknowledgement is appended to this letter. When the final response is received, it will be provided to the client.





MECP Incident Reports

A request was submitted to the MECP FOI office for information with respect to records concerning environmental incidents, orders, offences, spills, discharges of contaminants or inspections maintained by the MECP for the site or adjacent properties. At the time of issuing this report a response has not been received. A copy of the letter of acknowledgement is appended to this letter. When the final response is received, it will be provided to the client.

MECP Waste Management Records

A request was submitted to the MECP FOI office for information with respect to waste management records. At the time of issuing this report a response had not been received. A copy of the letter of acknowledgement is appended to this letter. When the final response is received, it will be provided to the client.

MECP Coal Gasification Plant Inventory

The Ontario Ministry of Environment document titled "Municipal Coal Gasification Plant Site Inventory, 1991" was reviewed to reference the locations of former plants with respect to the site. No Municipal Coal Gasification Plant Sites are located within the Phase I Study Area.

MECP Brownfields Environmental Site Registry

A search of the MECP Brownfields Environmental Site Registry was conducted as part of this assessment for the site, neighbouring properties and the general area of the site. No Records of Site Condition (RSCs) were filed for the subject property. No new RSC properties were identified in the Phase I Study Area since the time of the 2020 Phase I ESA.

MECP Waste Disposal Site Inventory

The Ontario Ministry of Environment document titled "Waste Disposal Site Inventory in Ontario, 1991" was reviewed as part of the historical research. This document includes all recorded active and closed waste disposal sites, industrial manufactured gas plants and coal tar distillation plants in the Province of Ontario. No new former waste disposal sites were identified within 250 m of the study areas since the time of the 2020 Phase I ESA.

Technical Standards and Safety Authority (TSSA)

The TSSA, Fuels Safety Branch in Toronto, was contacted on September 29, 2022, to inquire about current and former underground/aboveground storage tanks, spills and incidents for the Phase I Property and neighbouring properties.



The TSSA did not identify any records for the Phase I Property. Furthermore, the ERIS report (discussed below) did not identify any fuel related records considered to pose a concern to the Phase I Property. A copy of the TSSA correspondence is provided in the appendix.

City of Ottawa Landfill Document

The document entitled “Old Landfill Management Strategy, Phase I – Identification of Sites, City of Ottawa”, was reviewed. No new landfill sites have been identified within 250m of the Phase I Property.

Aerial Photographs

The latest aerial photograph reviewed as part of the original Phase I ESA was from 2017. A review of recent satellite imagery showed minimal to no change on the Phase I Property and surrounding properties. No significant changes were noted to the Phase I Property or the surrounding properties between 2017 and 2021.

Topographic Maps

Topographic information was obtained from Natural Resources Canada – The Atlas of Canada website. The topographic maps indicate that the elevation of the subject site is approximately 65 m above sea level. The regional topography in the general area of the Phase I Property slopes down towards the north, in the general direction of the Ottawa River.

Physiographic Maps

A Physiographic Map was reviewed from the Natural Resources Canada – The Atlas of Canada website. According to this physiographic map, the site is located in the St. Lawrence Lowlands. According to the mapping description provided: “The lowlands are plain-like areas that were all affected by the Pleistocene glaciations and are therefore covered by surficial deposits and other features associated with the ice sheets.” The subject site is specifically located within the Central St. Lawrence Lowland area, which is rarely more than 150 m above sea level.

Geological Review

The Geological Survey of Canada website on the Urban Geology of the National Capital Area was consulted as part of this assessment. Based on the available mapping information, the bedrock in the area of the Phase I Property is reported to consist of interbedded shale and limestone of the Verulam Formation, while the overburden is reported to consist of



Paleozoic bedrock with a thickness ranging from approximately 0 m to 1 m. The findings of the previous subsurface investigations confirm the reported geology at the Phase I Property.

Well Records

A search of the MECPs website for all drilled well records within 250m of the Phase I Property was conducted as part of this assessment. No new well records were identified during the review of the documents, since the time of the previous assessment.

Environmental Risk Information Service (ERIS) Report

An ERIS (Environmental Risk Information Service) Report was obtained for the Phase I Property and properties within a radius of 250 m. Based on the ERIS report, there are 178 records documented within this area with an additional 52 unplotable records. The following table summarizes the number and type of records identified by the ERIS report.

| Table 1: Summary of ERIS Records | | |
|---|------------------|---|
| Database | Number of | Description |
| BORE | 4 | Borehole |
| CA | 7 | Certificates of Approval |
| DTNK | 3 | Delisted Fuel Tanks |
| EHS | 32 | ERIS Historical Searches |
| FST | 1 | Fuel Storage Tank |
| GEN | 60 | Ontario Regulation 347 Waste Generators Summary |
| HINC | 4 | TSSA Historic Incidents |
| INC | 3 | Fuel Oil Spills and Leaks |
| PINC | 2 | Pipeline Incidents |
| PRT | 3 | Private and Retail Fuel Storage Tanks |
| SCT | 15 | Scott's Manufacturing Directory |
| SPL | 19 | Ontario Spills |
| WWIS | 17 | Water Well Information System |



The Borehole, Certificate of Approval, Water Well Information System, and ERIS Historical Search records are not considered to represent potentially contaminating activities (PCAs).

The TSSA Historic Incidents identified two near-miss events, as well as two leaks of gaseous material while the Fuel Oil Spills and Leaks records identified three instances of natural gas leaks. These activities are not considered to be potentially contaminating activities.

The Private and Retail Fuel Storage Tank records identified three expired retail filings. The records identified were for properties a minimum of 105 m from the Phase I Property and expired in the early 1990s. The records are considered to represent PCAs however based on the significant separation distance, are not considered to would result in an APEC on the Phase I Property.

The Delisted Fuel Tank records refer to decommissioned tanks within the Phase I Study Area. Former tanks identified were a minimum of 105 m away from the site and are therefore not considered to result in an APEC on the Phase I Property based on the significant separation distance. The Fuel Storage Tank record identified one existing gasoline underground storage tank (UST) approximately 140 m east of the Phase I Property. Due to the significant separation distance of the UST relative to the Phase I Property, it is not considered to have resulted in an APEC on the subject land.

The O. Reg 347 Waste Generator records pertain primarily to SINO Acupuncture Clinic (152 Bayview Road), General Grinding Limited (22 Irving Avenue), and Cooper Equipment Rentals Limited (927 Wellington Street West). The associated waste classes include but are not limited to pathological wastes, light fuels, oil skimmings and sludge, compressed gasses, aliphatic solvents, emulsified oils, and waste oils and lubricants. Other identified waste types identified in by the ERIS report include inert inorganic waste, paint pigment waste, pathological waste, light fuels, compressed gas cylinders, halogenated solvents, and pharmaceuticals.

With the exception of two Waste Generator records identified for 55 Hilda (approximately 50 m from the subject site), the generation sites are a minimum of 140 m away from the Phase I Property. Based on the separation distances relative to the Phase I Property, in addition to the types of waste class identified and associated activities, the waste generators are not considered to represent PCAs or APECs on the Phase I Property.

The Ontario Spills records identified 19 events within the Phase I Study Area. In general, the spills were gaseous, of miniscule volume, previously remediated, or deemed unlikely to have resulted in an environmental impact. In addition, the closest spill of a liquid fuel was 100 m from the Phase I Property. The spill records identified are not considered to have resulted in an APEC on the Phase I Property.



The Scott's Manufacturing records are associated with the properties addressed 992 Wellington Street (Graphic Visuals, later listed at 1024 Wellington Street and 1066 Somerset Street), 3 Irving Avenue (Tina and Co.), 22 Irving Avenue (General Grinding), 1066 Somerset Street West (Esprit de Corps Inc.), and 933 Wellington Street West (May-Tye Painting). The activities at the noted addresses are not considered to have resulted in an APEC on the Phase I Property based on their significant separation distances (minimum of 80 m) relative to the Phase I Property.

No other PCAs were identified through a review of the ERIS Database Report.

Site Reconnaissance

A site visit was conducted on September 22, 2022, by personnel from the Environmental Department of Paterson Group. Weather conditions were overcast with a temperature of approximately 12°C. In addition to the site, the uses of neighbouring properties within the Phase I Study Area were also assessed at the time of the site visit.

The Phase I Property encompasses the entirety of the city block, bounded by Armstrong Street to the north, Hilda Street to the east, Wellington Street West to the south, and Garland Street to the west. Since the initial Phase I-ESA, the buildings located at 969, 973, and 979 Wellington Street West have been demolished. Remnants of the original building foundations can still be observed on the Phase I Property. The remaining properties consist of a combination of low-rise residential apartment buildings, residential dwellings, an automotive service garage, and commercial office spaces. The areas surrounding and beneath the now demolished buildings consist of paved asphalt areas, poured concrete slabs, and an imported granular fill.

The site topography slopes gradually to the south toward Wellington Street West, and the regional topography slopes gradually to the north in the direction of the Ottawa River.

Site drainage on the Phase I Property consists primarily of sheet flow to catch basins along the bordering streets. Some minor infiltration will occur in the green spaces located intermittently throughout the block. No evidence of any new above ground storage tanks (ASTs), underground storage tanks (USTs) or unidentified substances not acknowledged by the original Phase I ESA were observed on-site at this time.

Some water from ongoing rainfall had ponded in the rear portion of 969 Wellington Street West at the time of the inspection. No signs of staining or indications of potential sub-surface contamination were observed at the time of the site visit.

A depiction of the Phase I Property is presented on Drawing PE4572-3R – Site Plan, appended to this letter report



Neighbouring Properties

An inspection of the neighbouring properties was conducted from publicly accessible roadways at the time of the site inspection. Land use adjacent to the subject site was as follows:

- North: Armstrong Street followed by a commercial office building.
- East: Hilda Street, followed by a residential apartment building.
- West: Garland Street, followed by commercial retail buildings.
- South: Wellington Street West, followed by Somerset Square Park

No new PCAs were identified on properties within the Phase I Study Area.

Conceptual Site Model

Geological and Hydrogeological Setting

Based on a review of available mapping information, the bedrock in the area of the subject site consists predominantly of interbedded limestone and shale of the Verulam Formation, with negligible native overburden.

Existing Buildings and Structures

Since the original Phase I ESA, the buildings at 969, 973, and 979 Wellington Street West have been demolished. The buildings located at 26, 36, and 40 Armstrong Street, and 961 Wellington Street West remain unchanged. The existing buildings are comprised of low-rise residential apartments, commercial office spaces, an automotive service garage, and retail buildings.

Drinking Water Wells

There are no domestic water wells within the Phase-I Study Area.

Subsurface Structures and Utilities

Based on the level of previous development on Phase I Property it is expected to have subsurface utilities, including natural gas, water, and sewer services. Based on previously conducted service locates, the utilities were found to enter the subject property from Wellington Street West.



Neighbouring Land Use

Neighbouring land use in the Phase I Study Area consists of commercial and residential properties. No new PCAs with the potential to generate APECs on the subject property were identified within the Phase-I Study Area. The previously identified PCAs are illustrated in the surrounding land use plan (SLUP) which can be found in the appendices of this report.

Potentially Contaminating Activities and Areas of Potential Environmental Concern

The following table lists the previously identified PCAs which were determined to result in APECs on the subject site. No new PCAs with the potential to impact the subject property were identified during the Phase I ESA Update.

| Table 1 Areas of Potential Environmental Concern | | | | | |
|---|--|--|------------------------|--|-----------------------------------|
| Area of Potential Environmental Concern | Location of APEC | Potentially Contaminating Activity | Location of PCA | Contaminants of Potential Concern | Media Potentially Impacted |
| APEC 1: Existing auto service garage, situated at 973 Wellington Street West | Central portion of the Phase I Property. | “Item 52 - Storage, maintenance, fuelling and repair of equipment, vehicles, and material used to maintain transportation systems” | On-Site | VOCs PHCs (F ₁ -F ₄) Metals | Soil Groundwater |
| APEC 2: Former auto body shop, situated at 969 Wellington Street West | Eastern portion of the Phase I Property | “Item 10 - Commercial Autobody Shops” | On-Site | VOCs PHCs (F ₁ -F ₄) | Soil Groundwater |
| APEC 3: Fill material of unknown quality | Southern portion of the Phase I Property | “Item 30 - Importation of Fill Material of Unknown Quality” | On-Site | BTEX PHCs (F ₁ -F ₄) Metals | Soil (Fill Material) |
| APEC 4: Possible former auto service garage, situated at 70 Garland Street (987 Wellington Street West) | Western portion of the Phase I Property | “Item 52 - Storage, maintenance, fuelling and repair of equipment, vehicles, and material used to maintain transportation systems” | Off-Site | VOCs PHCs (F ₁ -F ₄) | Groundwater |



| Table 1 Areas of Potential Environmental Concern | | | | | |
|--|--|---|------------------------|--|-----------------------------------|
| Area of Potential Environmental Concern | Location of APEC | Potentially Contaminating Activity | Location of PCA | Contaminants of Potential Concern | Media Potentially Impacted |
| APEC 5: Possible former dry cleaners, situated at 992 Wellington Street West | Southern portion of the Phase I Property | "Item 37 - Operation of dry-cleaning equipment (where chemicals are used)" | Off-Site | VOCs | Groundwater |
| APEC 6: Possible former dry cleaners, situated at 14 Spadina Avenue | Southern portion of the Phase I Property | "Item 37 - Operation of dry-cleaning equipment (where chemicals are used)" | Off-Site | VOCs | Groundwater |
| APEC 7: Former UST and contractor yard, situated at 3 Irving Avenue | Southern portion of the Phase I Property | "Item 28 - Gasoline and Associated Products Storage in Fixed Tanks" | Off-Site | BTEX PHCs (F ₁ -F ₄) | Groundwater |
| APEC 8¹: Use of De-salting Ice for Safety Purposes | Across the Phase I Property | Other: The application of road salt for the safety of vehicular or pedestrian traffic under conditions of snow or ice | On-site | EC SAR | Soil |
| Note: 1 – In accordance with Section 49.1 of Ontario Regulation 153/04, standards are deemed to be met if an applicable site condition standard is exceeded at a property solely because the qualified person has determined, based on a phase two environmental site assessment, that a substance has been applied to surfaces for the safety of vehicular or pedestrian traffic under conditions of snow or ice or both. | | | | | |

Assessment of Uncertainty and/or Absence of Information

The information available for review as part of the preparation of the Phase I- ESA is considered to be sufficient to conclude that there are no new on-site or off-site PCAs that result in APECs on the Phase I Property.

A variety of independent sources were consulted as part of this assessment, and as such, the conclusions of this report are not affected by uncertainty which may be present with respect to the individual sources.



Conclusion

As a result of the records update and follow-up site visit undertaken as part of this assessment, no new PCAs that would result in APECs on the Phase I Property were identified. It is our understanding that remedial actions will be completed in conjunction with the future development of the site.

Statement of Limitations

This Phase I - Environmental Site Assessment Update report has been prepared under the supervision of a Qualified Person, in general accordance with Ontario Regulation 153/04, as amended, under the Environmental Protection Act.

The conclusions presented herein are based on information gathered from a limited historical review and field inspection program. The findings of the Phase I ESA Update are based on a review of readily available geological, historical, and regulatory information and a cursory review made at the time of the field assessment.

Should any conditions be encountered at the site and/or historical information that differ from our findings, we request that we be notified immediately in order to allow for a reassessment.

This report was prepared for the sole use of Magil Laurentian Realty Investments Inc. Permission and notification from Magil Laurentian Realty Investments Inc. and Paterson will be required to release this report to any other party.





We trust that this submission satisfies your current requirements. Should you have any questions please contact the undersigned.

Paterson Group Inc.

Curtis Black, M.Eng.

Karyn Munch, P.Eng., QP_{ESA}



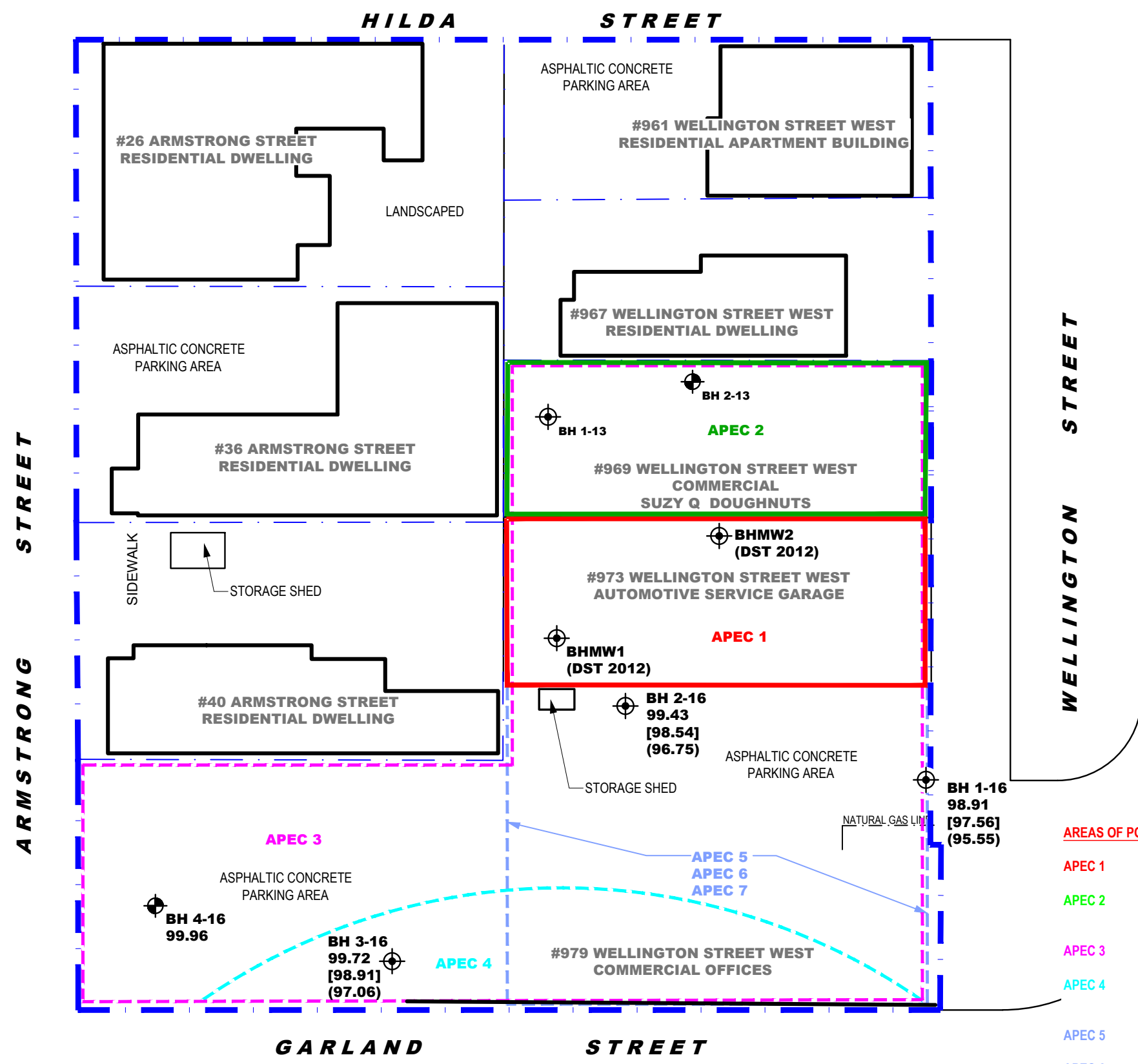
Report Distribution:

- Magil Laurentian Realty Investments Inc.
- Paterson Group

Appendix:

- Drawing PE4752-1R – Site Plan
- Drawing PE4752-2R– Surrounding Land Use Plan
- MECP FOI Correspondence
- TSSA Response
- ERIS Report





- AREAS OF POTENTIAL ENVIRONMENTAL CONCERN:**
- APEC 1** RESULTING FROM AUTOMOTIVE SERVICE GARAGE AT 973 WELLINGTON STREET WEST
 - APEC 2** RESULTING FROM FORMER AUTO BODY SHOP AND PAINT BOOTH AT #969 WELLINGTON STREET WEST
 - APEC 3** FILL MATERIAL OF UNKNOWN QUALITY ACROSS SITE
 - APEC 4** RESULTING FROM POSSIBLE HISTORICAL SERVICE GARAGE AT 987 WELLINGTON STREET WEST (907 GARLAND STREET)
 - APEC 5** RESULTING FROM FORMER CLEANERS AT 992 WELLINGTON STREET WEST
 - APEC 6** RESULTING FROM FORMER CLEANERS AT 14 SPADINA AVENUE
 - APEC 7** RESULTING FROM FORMER EXCAVATION CONTRACTOR / UNDERGROUND STORAGE TANK AT 3 IRVING AVENUE

LEGEND:

- BOREHOLE WITH MONITORING WELL LOCATION
- BOREHOLE LOCATION
- 98.91 GROUND SURFACE ELEVATION (m)
- [97.56] BEDROCK SURFACE ELEVATION (m)
- (95.55) GROUNDWATER SURFACE ELEVATION (m) OCTOBER 2016
- TBM - TOP SPINDLE OF FIRE HYDRANT. ASSUMED ELEVATION = 100.00m.

9 AURIGA DRIVE
OTTAWA, ON
K2E 7S9
TEL: (613) 226-7381

| NO. | REVISIONS | DATE | INITIAL |
|-----|-----------|------|---------|
| | | | |
| | | | |
| | | | |

MAGIL LAURENTIAN REALTY INVESTMENTS INC.
PHASE I - ENVIRONMENTAL SITE ASSESSMENT
 961-979 WELLINGTON STREET WEST & 26-40 ARMSTRONG STREET
 OTTAWA, ONTARIO
SITE PLAN

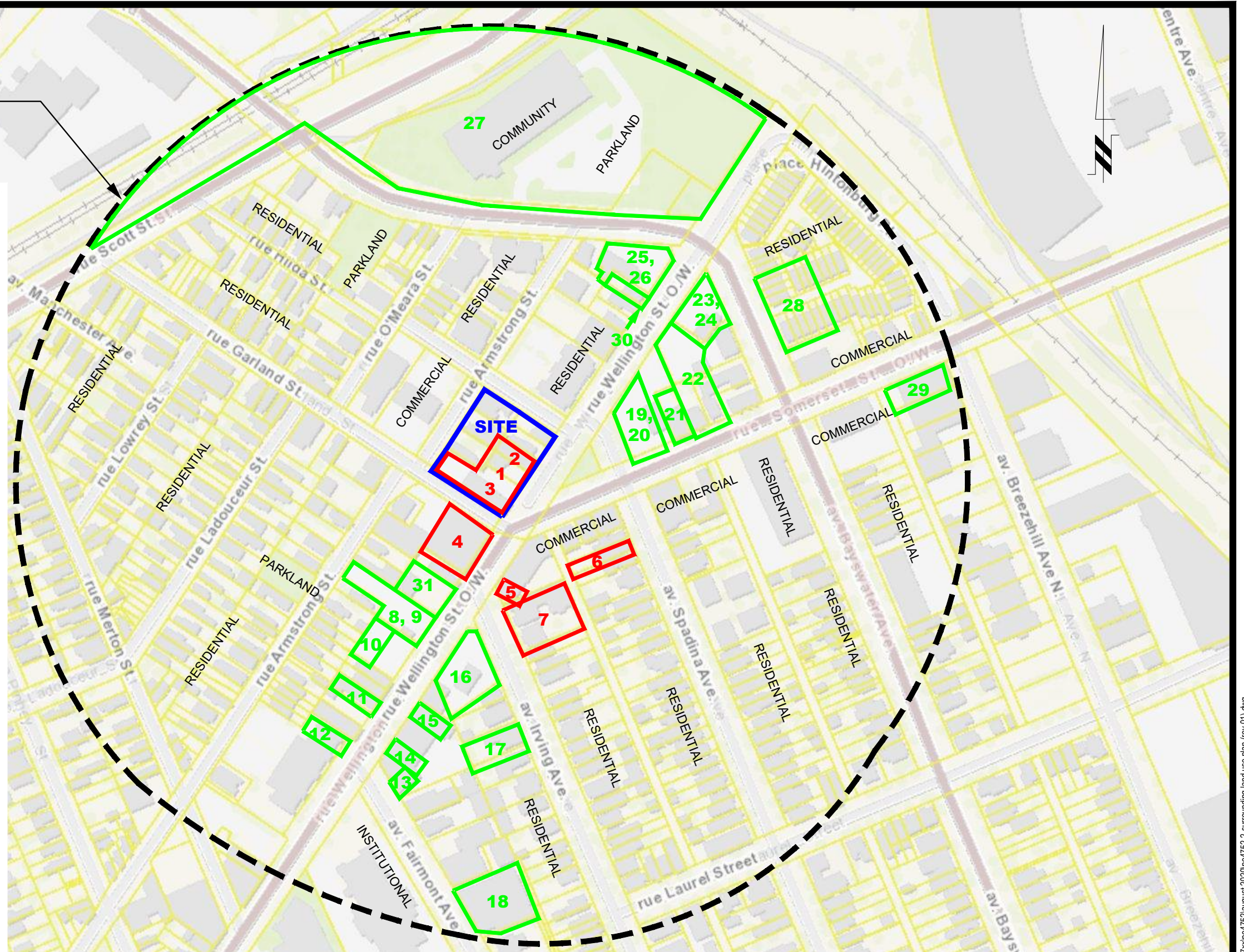
| | | | |
|--------------|-------|---------------|------------------|
| Scale: | 1:300 | Date: | 09/2022 |
| Drawn by: | AG | Report No.: | PE4752-3R |
| Checked by: | CB | Dwg. No.: | PE4752-1R |
| Approved by: | KM | Revision No.: | |

P:\autocad drawings\environmental\pe4752\August 2020\pe4752-1-site plan (rev.01).dwg

PHASE I - ENVIRONMENTAL SITE ASSESSMENT STUDY AREA

POTENTIALLY CONTAMINATING ACTIVITIES:

| ID | PCA ID | ADDRESS | DESCRIPTION |
|----|-----------|---|--|
| 1 | PCA 10 | 973 WELLINGTON ST. W. | AUTOMOTIVE SERVICE GARAGE |
| 2 | PCA 10 | 969 WELLINGTON STREET WEST | FORMER AUTO BODY SHOP |
| 3 | PCA 30 | | FILL MATERIAL OF UNKNOWN QUALITY |
| 4 | PCA 10 | 981-987 WELLINGTON ST. W. | SERVICE REPAIR SHOP-POSSIBLE AUTOMOTIVE SERVICE GARAGE |
| 5 | PCA 37 | 992 WELLINGTON ST. W. | FORMER DRY CLEANERS |
| 6 | PCA 37 | 14 SPADINA AVENUE | FORMER DRY CLEANERS |
| 7 | PCA 28 | 3 IRVING AVENUE | FORMER CONTRACTOR, 1 UNDERGROUND STORAGE TANK |
| 8 | PCA 28 | 999 WELLINGTON ST. W. | FORMER RETAIL FUEL OUTLET |
| 9 | PCA 37 | 1003 WELLINGTON ST. W. | FORMER DRY CLEANERS |
| 10 | PCA 10 | 1009-1011 WELLINGTON ST. W | FORMER AUTOMOTIVE SERVICE GARAGE |
| 11 | PCA 37 | 1017 WELLINGTON ST. W. | FORMER DRY CLEANERS |
| 12 | PCA 37 | 1025 WELLINGTON ST. W. | FORMER DRY CLEANERS |
| 13 | PCA 34 | 5 FAIRMONT AVENUE . | FORMER SHEET METAL WORKS |
| 14 | PCA 37 | 1022 WELLINGTON ST. W. | FORMER DRY CLEANERS |
| 15 | PCA 37 | 1006 AND 1012 WELLINGTON ST. W. | FORMER DRY CLEANERS |
| 16 | PCA 28 | 1000 WELLINGTON ST. W. | FORMER RETAIL FUEL OUTLET |
| 17 | PCA 34 | 22 IRVING AVENUE | FORMER MACHINE SHOP |
| 18 | PCA 31 | 19 FAIRMONT AVENUE . | FORMER PHOTOGRAPHERS |
| 19 | PCA 10 | 1 SPADINA AVENUE . | AUTOMOTIVE SERVICE GARAGE |
| 20 | PCA 28 | 1 SPADINA AVENUE . | FORMER RETAIL FUEL OUTLET |
| 21 | PCA 37 | 1089 SEOMERSET ST. W. . | FORMER DRY CLEANERS |
| 22 | PCA 58 | | CLOSED WASTE DISPOSAL SITE |
| 23 | PCA 28 | 930 WELLINGTON ST. W. | FORMER RETAIL FUEL OUTLET |
| 24 | PCA 10 | 930 WELLINGTON ST. W. | AUTOMOTIVE SERVICE GARAGE |
| 25 | PCA 28 | 927 WELLINGTON ST. W. | FORMER RETAIL FUEL OUTLET |
| 26 | PCA 10 | 927 WELLINGTON ST. W. . | FORMER AUTOMOTIVE SERVICE GARAGE |
| 27 | PCA 46 | FORMER CANADIAN PACIFIC RAILWAY TRACKS AND ROUNDHOUSE | |
| 28 | PCA OTHER | FORMER PLANING MILL | |
| 29 | PCA 10 | #1050 WELLINGTON ST. W. | FORMER AUTOMOTIVE SERVICE GARAGE |
| 30 | PCA 31 | 935 WELLINGTON STREET WEST | FORMER PRINTERS |
| 31 | PCA 10 | 995 WELLINGTON STREET WEST | FORMER AUTOMOTIVE SERVICE GARAGE |



| NO. | REVISIONS | DATE | INITIAL |
|-----|-----------|------|---------|
| | | | |
| | | | |
| | | | |

MAGIL LAURENTIAN REALTY INVESTMENTS INC.
PHASE I - ENVIRONMENTAL SITE ASSESSMENT
961-979 WELLINGTON STREET WEST & 26-40 ARMSTRONG STREET
 OTTAWA, ONTARIO
 Title: **SURROUNDING LAND USE PLAN**

| | | | |
|--------------|--------|---------------|------------------|
| Scale: | 1:2500 | Date: | 09/2022 |
| Drawn by: | AG | Report No.: | PE4752-3R |
| Checked by: | CB | Dwg. No.: | PE4752-2R |
| Approved by: | KM | Revision No.: | 1 |

p:\laurocad\drawings\environmental\pe4752\pe4752-august-2020\pe4752-2-surrounding land use plan (rev.01).dwg

**Ministry of the Environment,
Conservation and Parks**

Access and Privacy Office

12th Floor
40 St. Clair Avenue West
Toronto ON M4V 1M2
Tel: (416) 314-4075

**Ministère de l'Environnement, de la
Protection de la nature et des Parcs**

Bureau de l'accès à l'information et
de la protection de la vie privée

12^e étage
40, avenue St. Clair ouest
Toronto ON M4V 1M2
Tél. : (416) 314-4075



October 19, 2022

Curtis Black
Paterson Group
9 Auriga Drive
Ottawa, Ontario K2E 7T9
cblack@patersongroup.ca

Dear Curtis Black:

RE: MECP FOI A-2022-06968, Your Reference PE4752 – Decision Letter

This letter is in response to your request made pursuant to the Freedom of Information and Protection of Privacy Act (the Act) relating to 973 Wellington Street West, Ottawa.

After a thorough search through the files of the ministry's Ottawa District Office, Environmental Investigations and Enforcement Branch (EIEB), and Safe Drinking Water Branch (SDW) no records were located responsive to your request. **This file is now closed.**

You may request a review of my decision within 30 days from the date of this letter by contacting the Information and Privacy Commissioner/Ontario at <http://www.ipc.on.ca>. Please note there may be a fee associated with submitting the appeal.

If you have any questions, please contact Tolani Abraham at Tolani.Abraham2@ontario.ca.

Yours truly,

ORIGINAL SIGNED BY

Ryan Gunn
Manager (A), Access and Privacy Office

From: Public Information Services <publicinformationsservices@tssa.org>
Sent: Thursday, September 29, 2022 8:42 AM
To: Curtis Black
Subject: RE: Search Records Request - Ref#PE4752

Please refrain from sending documents to head office. The Public Information (PI) team works remotely, mailing in applications will lengthen the overall processing time.

NO RECORD FOUND IN CURRENT DATABASE

Hello,

Thank you for your request for confirmation of public information. TSSA has performed a preliminary search of TSSA's current database.

- We confirm that there are no records in our current database of any fuel storage tanks at the subject address(es).

This is not a confirmation that there are no records in the archives. For a further search in our archives, please submit an application for release of public information (PI Form) through TSSA's new Service Prepayment Portal. The associated fee must be paid via credit card (Visa or MasterCard) through a secure site.

Please follow the steps below to access the new application(s) and Service Prepayment Portal:

1. Click Release of Public Information - TSSA and click "need a copy of a document";
2. Select the appropriate application, download it and complete it in full; and
3. Proceed to page 3 of the application and click the link TSSA Service Prepayment Portal under payment options (the link will take you the secure site to pay for the release via credit card).

Accessing the Service Prepayment Portal:

1. Select new or existing customer (*if you are an existing customer, you will need your account # & postal code to access your account);
2. Select the program area: AD (Amusement Devices), BPV (Boilers and Pressure Vessels), ED (Elevating Devices), FS (Fuels Services), OE (Operating Engineers) or SKI (Ski Lifts) and click continue;
3. Enter the application form number (obtained from bottom left corner of application form) and click continue;
 - a. When selecting the application form number from the drop-down menu, please make sure you select the application that begins with "PI" (i.e. PI-FS, PI-BPV etc.);
4. Complete the primary contact information section;
5. Complete the fees section;
6. Upload your completed application; and

7. Upload supporting documents (if required) and click continue.

Once all steps have been successfully completed, you will receive your receipt via email.

Questions? Please contact TSSA's Public Information Release team at publicinformationservices@tssa.org.

Although TSSA believes the information provided pursuant to your request is accurate, please note that TSSA does not warrant this information in any way whatsoever.

Kind Regards,
Kim



Public Information Agent

Facilities and Business Services

345 Carlingview Drive

Toronto, Ontario M9W 6N9

Tel: +1-416-734-6222 | Fax: +1-416-734-3568 | E-Mail: publicinformationservices@tssa.org

www.tssa.org



From: Curtis Black <CBlack@patersongroup.ca>

Sent: September 28, 2022 4:20 PM

To: Public Information Services <publicinformationservices@tssa.org>

Subject: Search Records Request - Ref#PE4752

[CAUTION]: This email originated outside the organisation.

Please do not click links or open attachments unless you recognise the source of this email and know the content is safe.

Good afternoon,

Could you please complete a search of your records for **underground/aboveground storage tanks, historical spills, or other incidents/infractions** for the following addresses in Ottawa, Ontario:

Wellington Street West: 967, 969, 973, 979, 987

Armstrong Street: 26, 35, 36, 40

Somerset Street West: 1112

Thank you.

Kind regards,



CURTIS BLACK, M.Eng.
JUNIOR ENVIRONMENTAL ENGINEER
TEL: (613) 226-7381 ext. 104
DIRECT: (613) 701-2902
9 AURIGA DRIVE
OTTAWA ON K2E 7T9
patersongroup.ca

EXPLORE THE POSSIBILITIES WITH US AND VISIT OUR REFRESHED WEBSITE TODAY.

This electronic message and any attached documents are intended only for the named recipients. This communication from the Technical Standards and Safety Authority may contain information that is privileged, confidential or otherwise protected from disclosure and it must not be disclosed, copied, forwarded or distributed without authorization. If you have received this message in error, please notify the sender immediately and delete the original message.



DATABASE REPORT

Project Property: *Phase I ESA Update
979 Wellington St. W.
Ottawa ON*

Project No: *PE4752*

Report Type: *Standard Report*

Order No: *22102100558*

Requested by: *Paterson Group Inc.*

Date Completed: *October 25, 2022*

Table of Contents

| | |
|--|-----|
| Table of Contents..... | 2 |
| Executive Summary..... | 3 |
| Executive Summary: Report Summary..... | 4 |
| Executive Summary: Site Report Summary - Project Property..... | 6 |
| Executive Summary: Site Report Summary - Surrounding Properties..... | 7 |
| Executive Summary: Summary By Data Source..... | 21 |
| Map..... | 39 |
| Aerial..... | 40 |
| Topographic Map..... | 41 |
| Detail Report..... | 42 |
| Unplottable Summary..... | 154 |
| Unplottable Report..... | 157 |
| Appendix: Database Descriptions..... | 174 |
| Definitions..... | 183 |

Notice: IMPORTANT LIMITATIONS and YOUR LIABILITY

Reliance on information in Report: This report DOES NOT replace a full Phase I Environmental Site Assessment but is solely intended to be used as a database review of environmental records.

License for use of information in Report: No page of this report can be used without this cover page, this notice and the project property identifier. The information in Report(s) may not be modified or re-sold.

Your Liability for misuse: Using this Service and/or its reports in a manner contrary to this Notice or your agreement will be in breach of copyright and contract and ERIS may obtain damages for such mis-use, including damages caused to third parties, and gives ERIS the right to terminate your account, rescind your license to any previous reports and to bar you from future use of the Service.

No warranty of Accuracy or Liability for ERIS: The information contained in this report has been produced by ERIS Information Limited Partnership ("ERIS") using various sources of information, including information provided by Federal and Provincial government departments. The report applies only to the address and up to the date specified on the cover of this report, and any alterations or deviation from this description will require a new report. This report and the data contained herein does not purport to be and does not constitute a guarantee of the accuracy of the information contained herein and does not constitute a legal opinion nor medical advice. Although ERIS has endeavored to present you with information that is accurate, ERIS disclaims, any and all liability for any errors, omissions, or inaccuracies in such information and data, whether attributable to inadvertence, negligence or otherwise, and for any consequences arising therefrom. Liability on the part of ERIS is limited to the monetary value paid for this report.

Trademark and Copyright: You may not use the ERIS trademarks or attribute any work to ERIS other than as outlined above. This Service and Report (s) are protected by copyright owned by ERIS Information Limited Partnership. Copyright in data used in the Service or Report(s) (the "Data") is owned by ERIS or its licensors. The Service, Report(s) and Data may not be copied or reproduced in whole or in any substantial part without prior written consent of ERIS.

Executive Summary

Property Information:

Project Property: *Phase I ESA Update
979 Wellington St. W. Ottawa ON*

Project No: *PE4752*

Coordinates:

Latitude: *45.4061971*
Longitude: *-75.7228112*
UTM Northing: *5,028,329.44*
UTM Easting: *443,435.40*
UTM Zone: *18T*

Elevation: *211 FT
64.18 M*

Order Information:

Order No: *22102100558*
Date Requested: *October 21, 2022*
Requested by: *Paterson Group Inc.*
Report Type: *Standard Report*

Historical/Products:

Executive Summary: Report Summary

| <i>Database</i> | <i>Name</i> | <i>Searched</i> | <i>Project Property</i> | <i>Within 0.25 km</i> | <i>Total</i> |
|-----------------|--|-----------------|-------------------------|-----------------------|--------------|
| AAGR | <i>Abandoned Aggregate Inventory</i> | Y | 0 | 0 | 0 |
| AGR | <i>Aggregate Inventory</i> | Y | 0 | 0 | 0 |
| AMIS | <i>Abandoned Mine Information System</i> | Y | 0 | 0 | 0 |
| ANDR | <i>Anderson's Waste Disposal Sites</i> | Y | 0 | 0 | 0 |
| AST | <i>Aboveground Storage Tanks</i> | Y | 0 | 0 | 0 |
| AUWR | <i>Automobile Wrecking & Supplies</i> | Y | 0 | 0 | 0 |
| BORE | <i>Borehole</i> | Y | 0 | 4 | 4 |
| CA | <i>Certificates of Approval</i> | Y | 0 | 7 | 7 |
| CDRY | <i>Dry Cleaning Facilities</i> | Y | 0 | 0 | 0 |
| CFOT | <i>Commercial Fuel Oil Tanks</i> | Y | 0 | 0 | 0 |
| CHEM | <i>Chemical Manufacturers and Distributors</i> | Y | 0 | 0 | 0 |
| CHM | <i>Chemical Register</i> | Y | 0 | 0 | 0 |
| CNG | <i>Compressed Natural Gas Stations</i> | Y | 0 | 0 | 0 |
| COAL | <i>Inventory of Coal Gasification Plants and Coal Tar Sites</i> | Y | 0 | 0 | 0 |
| CONV | <i>Compliance and Convictions</i> | Y | 0 | 0 | 0 |
| CPU | <i>Certificates of Property Use</i> | Y | 0 | 0 | 0 |
| DRL | <i>Drill Hole Database</i> | Y | 0 | 0 | 0 |
| DTNK | <i>Delisted Fuel Tanks</i> | Y | 0 | 3 | 3 |
| EASR | <i>Environmental Activity and Sector Registry</i> | Y | 0 | 0 | 0 |
| EBR | <i>Environmental Registry</i> | Y | 0 | 0 | 0 |
| ECA | <i>Environmental Compliance Approval</i> | Y | 0 | 6 | 6 |
| EEM | <i>Environmental Effects Monitoring</i> | Y | 0 | 0 | 0 |
| EHS | <i>ERIS Historical Searches</i> | Y | 0 | 32 | 32 |
| EIIS | <i>Environmental Issues Inventory System</i> | Y | 0 | 0 | 0 |
| EMHE | <i>Emergency Management Historical Event</i> | Y | 0 | 0 | 0 |
| EPAR | <i>Environmental Penalty Annual Report</i> | Y | 0 | 0 | 0 |
| EXP | <i>List of Expired Fuels Safety Facilities</i> | Y | 0 | 0 | 0 |
| FCON | <i>Federal Convictions</i> | Y | 0 | 0 | 0 |
| FCS | <i>Contaminated Sites on Federal Land</i> | Y | 0 | 0 | 0 |
| FOFT | <i>Fisheries & Oceans Fuel Tanks</i> | Y | 0 | 0 | 0 |
| FRST | <i>Federal Identification Registry for Storage Tank Systems (FIRSTS)</i> | Y | 0 | 0 | 0 |
| FST | <i>Fuel Storage Tank</i> | Y | 0 | 1 | 1 |
| FSTH | <i>Fuel Storage Tank - Historic</i> | Y | 0 | 0 | 0 |
| GEN | <i>Ontario Regulation 347 Waste Generators Summary</i> | Y | 0 | 60 | 60 |
| GHG | <i>Greenhouse Gas Emissions from Large Facilities</i> | Y | 0 | 0 | 0 |
| HINC | <i>TSSA Historic Incidents</i> | Y | 0 | 4 | 4 |
| IAFT | <i>Indian & Northern Affairs Fuel Tanks</i> | Y | 0 | 0 | 0 |

| Database | Name | Searched | Project Property | Within 0.25 km | Total |
|-----------------|--|-----------------|-------------------------|-----------------------|--------------|
| INC | <i>Fuel Oil Spills and Leaks</i> | Y | 0 | 3 | 3 |
| LIMO | <i>Landfill Inventory Management Ontario</i> | Y | 0 | 0 | 0 |
| MINE | <i>Canadian Mine Locations</i> | Y | 0 | 0 | 0 |
| MNR | <i>Mineral Occurrences</i> | Y | 0 | 0 | 0 |
| NATE | <i>National Analysis of Trends in Emergencies System (NATES)</i> | Y | 0 | 0 | 0 |
| NCPL | <i>Non-Compliance Reports</i> | Y | 0 | 0 | 0 |
| NDFT | <i>National Defense & Canadian Forces Fuel Tanks</i> | Y | 0 | 0 | 0 |
| NDSP | <i>National Defense & Canadian Forces Spills</i> | Y | 0 | 0 | 0 |
| NDWD | <i>National Defence & Canadian Forces Waste Disposal Sites</i> | Y | 0 | 0 | 0 |
| NEBI | <i>National Energy Board Pipeline Incidents</i> | Y | 0 | 0 | 0 |
| NEBP | <i>National Energy Board Wells</i> | Y | 0 | 0 | 0 |
| NEES | <i>National Environmental Emergencies System (NEES)</i> | Y | 0 | 0 | 0 |
| NPCB | <i>National PCB Inventory</i> | Y | 0 | 0 | 0 |
| NPRI | <i>National Pollutant Release Inventory</i> | Y | 0 | 0 | 0 |
| OGWE | <i>Oil and Gas Wells</i> | Y | 0 | 0 | 0 |
| OGGW | <i>Ontario Oil and Gas Wells</i> | Y | 0 | 0 | 0 |
| OPCB | <i>Inventory of PCB Storage Sites</i> | Y | 0 | 0 | 0 |
| ORD | <i>Orders</i> | Y | 0 | 0 | 0 |
| PAP | <i>Canadian Pulp and Paper</i> | Y | 0 | 0 | 0 |
| PCFT | <i>Parks Canada Fuel Storage Tanks</i> | Y | 0 | 0 | 0 |
| PES | <i>Pesticide Register</i> | Y | 0 | 0 | 0 |
| PINC | <i>Pipeline Incidents</i> | Y | 0 | 2 | 2 |
| PRT | <i>Private and Retail Fuel Storage Tanks</i> | Y | 0 | 3 | 3 |
| PTTW | <i>Permit to Take Water</i> | Y | 0 | 0 | 0 |
| REC | <i>Ontario Regulation 347 Waste Receivers Summary</i> | Y | 0 | 0 | 0 |
| RSC | <i>Record of Site Condition</i> | Y | 0 | 1 | 1 |
| RST | <i>Retail Fuel Storage Tanks</i> | Y | 0 | 1 | 1 |
| SCT | <i>Scott's Manufacturing Directory</i> | Y | 0 | 15 | 15 |
| SPL | <i>Ontario Spills</i> | Y | 0 | 19 | 19 |
| SRDS | <i>Wastewater Discharger Registration Database</i> | Y | 0 | 0 | 0 |
| TANK | <i>Anderson's Storage Tanks</i> | Y | 0 | 0 | 0 |
| TCFT | <i>Transport Canada Fuel Storage Tanks</i> | Y | 0 | 0 | 0 |
| VAR | <i>Variances for Abandonment of Underground Storage Tanks</i> | Y | 0 | 0 | 0 |
| WDS | <i>Waste Disposal Sites - MOE CA Inventory</i> | Y | 0 | 0 | 0 |
| WDSH | <i>Waste Disposal Sites - MOE 1991 Historical Approval Inventory</i> | Y | 0 | 0 | 0 |
| WWIS | <i>Water Well Information System</i> | Y | 0 | 17 | 17 |
| Total: | | | 0 | 178 | 178 |

Executive Summary: Site Report Summary - Project Property

| <i>Map Key</i> | <i>DB</i> | <i>Company/Site Name</i> | <i>Address</i> | <i>Dir/Dist (m)</i> | <i>Elev diff (m)</i> | <i>Page Number</i> |
|--------------------|-----------|--------------------------|----------------|---------------------|--------------------------|------------------------|
|--------------------|-----------|--------------------------|----------------|---------------------|--------------------------|------------------------|

No records found in the selected databases for the project property.

Executive Summary: Site Report Summary - Surrounding Properties

| Map Key | DB | Company/Site Name | Address | Dir/Dist (m) | Elev Diff (m) | Page Number |
|-------------------|-----------|---|---|---------------------|----------------------|--------------------|
| 1 | WWIS | | 79 MONTREAL RD Ottawa ON Well ID: 7201951 | E/26.7 | 0.69 | 42 |
| 2 | WWIS | | 973 WELLINGTON ST. WEST OTTAWA ON Well ID: 7198791 | W/26.8 | -0.31 | 45 |
| 3 | WWIS | | 969 WELLINGTON AVE OTTAWA ON Well ID: 7200995 | E/36.7 | 0.69 | 49 |
| 3 | SPL | Enbridge Gas Distribution Inc. | 969A Wellington Road West Ottawa ON | E/36.7 | 0.69 | 52 |
| 4 | CA | OTTAWA CITY | ARMSTRONG ST./GARLAND AVE. OTTAWA CITY ON | W/47.4 | -0.27 | 53 |
| 4 | CA | OTTAWA CITY - SCOTT ST. /STONEHURST AVE. | GARLAND AVE./ARMSTRONG ST. OTTAWA CITY ON | W/47.4 | -0.27 | 53 |
| 4 | CA | R.M. OF OTTAWA-CARLETON | ARMSTRONG ST./GARLAND AVE. OTTAWA CITY ON | W/47.4 | -0.27 | 54 |
| 5 | ECA | City of Ottawa | Wellington St W Ottawa ON K1P 1J1 | SSW/48.2 | 0.84 | 54 |
| 5 | ECA | City of Ottawa | Wellington St W Ottawa ON K1P 1J1 | SSW/48.2 | 0.84 | 54 |
| 5 | ECA | City of Ottawa | Wellington St W Ottawa ON K1P 1J1 | SSW/48.2 | 0.84 | 54 |
| 5 | ECA | City of Ottawa | Wellington St W Ottawa ON K1P 1J1 | SSW/48.2 | 0.84 | 55 |
| 5 | ECA | City of Ottawa | Wellington St W Ottawa ON K1P 1J1 | SSW/48.2 | 0.84 | 55 |

| Map Key | DB | Company/Site Name | Address | Dir/Dist (m) | Elev Diff (m) | Page Number |
|--------------------|-----------|--|--|---------------------|----------------------|--------------------|
| 6 | GEN | Centretown Citizens Ottawa Corporation | 55 Hilda Str Ottawa ON K1Y 4W1 | NE/49.2 | -0.39 | 55 |
| 6 | GEN | Centretown Citizens Ottawa Corporation | 55 Hilda Str Ottawa ON K1Y 4W1 | NE/49.2 | -0.39 | 56 |
| 7 | EHS | | 35 Armstrong Street Ottawa ON K1Y 2V4 | WNW/62.1 | -1.44 | 56 |
| 7 | EHS | | 35 Armstrong Street Ottawa ON K1Y 2V4 | WNW/62.1 | -1.44 | 56 |
| 8 | INC | | 987 WELLINGTON STREET, OTTAWA ON | SSW/64.4 | 0.61 | 56 |
| 9 | SCT | GRAPHIC VISUALS | 992 Wellington St Ottawa ON K1Y 2X8 | S/70.9 | 1.65 | 57 |
| 9 | SCT | Grafik Visuals | 992 Wellington St W Ottawa ON K1Y 2X8 | S/70.9 | 1.65 | 57 |
| 9 | EHS | | 1112-992 Somerset Street west Ottawa ON K1R 6R9 | S/70.9 | 1.65 | 57 |
| 10 | INC | | 989 WELLINGTON STREET, OTTAWA ON | SSW/72.5 | 0.61 | 58 |
| 11 | CA | OTTAWA CITY - SPADINA AVENUE | WELLINGTON ST./IRVING AVE. OTTAWA CITY ON | SSW/75.4 | 1.69 | 58 |
| 12 | CA | 1091946 ONTARIO INC. | 945 WELLINGTON ST. (SWM) OTTAWA CITY ON K1Y 2X5 | NE/95.9 | -1.31 | 59 |
| 12 | SCT | Eion Inc. | 945 Wellington St W Suite 301 Ottawa ON K1Y 2X5 | NE/95.9 | -1.31 | 59 |
| 13 | EHS | | 3 Irving Ave Ottawa ON K1Y 1Z2 | SSE/98.0 | 1.69 | 59 |

| Map Key | DB | Company/Site Name | Address | Dir/Dist (m) | Elev Diff (m) | Page Number |
|--------------------|-----------|------------------------------------|--|---------------------|----------------------|--------------------|
| 13 | EHS | | 3 Irving Ave Ottawa ON K1Y 1Z2 | SSE/98.0 | 1.69 | 59 |
| 14 | SCT | TYRELL REPRODUCTIONS LTD. | 3 IRVING AVE OTTAWA ON K1Y 1Z2 | SSE/98.3 | 1.69 | 60 |
| 14 | GEN | TYRELL REPRODUCTIONS LIMITED | 3 IRVING AVENUE OTTAWA ON K1Y 1Z2 | SSE/98.3 | 1.69 | 60 |
| 14 | SCT | Tina & Co. | 3 Irving Ave Ottawa ON K1Y 1Z2 | SSE/98.3 | 1.69 | 60 |
| 14 | SCT | Tyrell Press Ltd. | 3 Irving Ave Ottawa ON K1Y 1Z2 | SSE/98.3 | 1.69 | 60 |
| 14 | SCT | Tina/Company Print/Digital | 3 Irving Ave Ottawa ON K1Y 1Z2 | SSE/98.3 | 1.69 | 61 |
| 14 | HINC | | 3 IRVING AVENUE OTTAWA ON K1Y 1Z2 | SSE/98.3 | 1.69 | 61 |
| 15 | EHS | | 52 Garland Street Ottawa ON K1Y 2A7 | W/98.9 | -1.31 | 61 |
| 15 | EHS | | 52 Garland Street Ottawa ON K1Y 2A7 | W/98.9 | -1.31 | 62 |
| 16 | SPL | Francis Fuels Limited<UNOFFICIAL> | 5 Irving Avenue Ottawa ON K1Y 1Z2 | S/99.8 | 1.69 | 62 |
| 17 | PRT | MR GAS LIMITED ATTN LILIANNE LEVAC | 999 WELLINGTON ST OTTAWA ON K1Y 2Y1 | SSW/104.6 | 1.69 | 62 |
| 17 | DTNK | MR GAS LIMITED ** | 999 WELLINGTON ST OTTAWA ON K1Y 2Y1 | SSW/104.6 | 1.69 | 62 |
| 18 | SPL | | 7 Irving Ave Ottawa ON K1Y 1Z2 | S/110.0 | 2.55 | 63 |

| Map Key | DB | Company/Site Name | Address | Dir/Dist (m) | Elev Diff (m) | Page Number |
|--------------------|-----------|---|--|---------------------|----------------------|--------------------|
| 18 | HINC | | 7 IRVING AVENUE OTTAWA ON K1Y 1Z2 | S/110.0 | 2.55 | 64 |
| 19 | GEN | zenith environmental solutions inc | 9 spadina Ottawa ON K1Y2B8 | ESE/112.1 | 1.00 | 64 |
| 20 | EHS | | 27 O'Meara Street Ottawa ON K1Y 2S8 | WNW/114.0 | -2.25 | 64 |
| 21 | EHS | | 46 Garland St Ottawa ON K1Y2A7 | W/115.0 | -2.45 | 64 |
| 22 | PRT | W BECKER | 1000 WELLINGTON ST OTTAWA ON K1Y 2X9 | S/127.8 | 1.74 | 65 |
| 22 | RST | BECKER WALLY & SON LTD | 1000 WELLINGTON ST OTTAWA ON K1Y2X9 | S/127.8 | 1.74 | 65 |
| 22 | SPL | | WALLY BECKER & SONS INC,1000 WELLINGTON STREET.<UNOFFICIAL> Ottawa ON | S/127.8 | 1.74 | 65 |
| 22 | DTNK | W BECKER | 1000 WELLINGTON ST OTTAWA ON | S/127.8 | 1.74 | 65 |
| 22 | RSC | 1000 Wellington Street Developments Ltd. | 1000 WELLINGTON STREET WEST, OTTAWA, ONTARIO K1Y 2X9 Ottawa ON | S/127.8 | 1.74 | 66 |
| 22 | SPL | Pomerleau Inc. | 1000 Wellington Street West, Ottawa Ottawa ON K1Y 2X9 | S/127.8 | 1.74 | 67 |
| 22 | GEN | Compagnie Pomerleau | 1000 Wellington St W Ottawa ON K1Y 2X9 | S/127.8 | 1.74 | 68 |
| 23 | SPL | PRIVATE RESIDENCE | 26 SPADINA AVE (PROPERTY OWNER IS CLIFF ANDERSON) FURNACE OIL TANK OTTAWA CITY ON K1Y 2B6 | ESE/136.2 | 2.69 | 68 |

| Map Key | DB | Company/Site Name | Address | Dir/Dist (m) | Elev Diff (m) | Page Number |
|---------------------------|-----------|--------------------------|--|---------------------|----------------------|---------------------------|
| <u>24</u> | GEN | SINO ACUPUNCTURE CLINIC | 152 BAYVIEW RD. OTTAWA ON K1Y 2C8 | NNE/136.7 | -1.85 | <u>68</u> |
| <u>24</u> | GEN | SINO ACUPUNCTURE CLINIC | 152 BAYVIEW RD. OTTAWA ON K1Y 2C8 | NNE/136.7 | -1.85 | <u>69</u> |
| <u>24</u> | GEN | SINO ACUPUNCTURE CLINIC | 152 BAYVIEW RD. OTTAWA ON K1Y 2C8 | NNE/136.7 | -1.85 | <u>69</u> |
| <u>24</u> | GEN | SINO ACUPUNCTURE CLINIC | 152 BAYVIEW RD. OTTAWA ON K1Y 2C8 | NNE/136.7 | -1.85 | <u>69</u> |
| <u>24</u> | GEN | SINO ACUPUNCTURE CLINIC | 152 BAYVIEW RD. OTTAWA ON K1Y 2C8 | NNE/136.7 | -1.85 | <u>70</u> |
| <u>24</u> | GEN | SINO ACUPUNCTURE CLINIC | 152 BAYVIEW RD. OTTAWA ON | NNE/136.7 | -1.85 | <u>70</u> |
| <u>24</u> | GEN | SINO ACUPUNCTURE CLINIC | 152 BAYVIEW RD. OTTAWA ON K1Y 2C8 | NNE/136.7 | -1.85 | <u>70</u> |
| <u>24</u> | GEN | SINO ACUPUNCTURE CLINIC | 152 BAYVIEW RD. OTTAWA ON K1Y 2C8 | NNE/136.7 | -1.85 | <u>70</u> |
| <u>24</u> | GEN | SINO ACUPUNCTURE CLINIC | 152 BAYVIEW RD. OTTAWA ON K1Y 2C8 | NNE/136.7 | -1.85 | <u>71</u> |
| <u>24</u> | GEN | SINO ACUPUNCTURE CLINIC | 152 BAYVIEW RD. OTTAWA ON K1Y 2C8 | NNE/136.7 | -1.85 | <u>71</u> |
| <u>24</u> | GEN | SINO ACUPUNCTURE CLINIC | 152 BAYVIEW STATION RD. OTTAWA ON K1Y 2C8 | NNE/136.7 | -1.85 | <u>71</u> |
| <u>24</u> | GEN | SINO ACUPUNCTURE CLINIC | 152 BAYVIEW STATION RD. OTTAWA ON K1Y 2C8 | NNE/136.7 | -1.85 | <u>72</u> |
| <u>25</u> | SCT | May-Tye Printing | 933 Wellington St W Ottawa ON K1Y 2X5 | NE/138.9 | -1.31 | <u>72</u> |

| Map Key | DB | Company/Site Name | Address | Dir/Dist (m) | Elev Diff (m) | Page Number |
|--------------------|-----------|--|--|---------------------|----------------------|--------------------|
| 26 | WWIS | | ON Well ID: 7049228 | ENE/139.6 | -1.31 | 72 |
| 27 | FST | THEILE DIETER ELECTRICAL CONTRACTORS LTD | 10-14 BAYSWATER AV OTTAWA K1Y 2E4 ON CA ON | ENE/141.0 | -0.96 | 75 |
| 28 | WWIS | | 128 BAYVIEW AVE OTTAWA ON Well ID: 7267503 | NW/145.5 | -3.31 | 76 |
| 29 | EHS | | 1006 Wellington Street West Ottawa ON K1Y 2X9 | SSW/147.8 | 1.61 | 79 |
| 29 | EHS | | 1006 Wellington Street West Ottawa ON K1Y 2X9 | SSW/147.8 | 1.61 | 79 |
| 30 | WWIS | | 128 BAYVIEW ROAD Ottawa ON Well ID: 7296772 | NW/147.9 | -3.17 | 79 |
| 31 | SPL | Enbridge Gas Distribution Inc. <UNOFFICIAL> | 18 Ladouceur Street (5 buildings in the area Westboro, Somerset west area) Ottawa ON | W/148.0 | -1.17 | 82 |
| 31 | HINC | | 18 LADOUCEUR STREET OTTAWA ON K1Y 2T1 | W/148.0 | -1.17 | 82 |
| 32 | EHS | | 24 Bayswater Avenue Ottawa ON K1Y 2E4 | ENE/148.8 | -0.60 | 83 |
| 33 | WWIS | | 128 BAYVIEW ROAD Ottawa ON Well ID: 7296773 | NW/149.2 | -3.27 | 83 |
| 34 | DTNK | PANTUSO PERFORMANCE CENTRE INC | 927 WELLINGTON ST OTTAWA ON K1Y 2X5 | NE/149.8 | -2.36 | 86 |
| 34 | WWIS | | 927 WELLINGTON ST. OTTAWA ON Well ID: 7246039 | NE/149.8 | -2.36 | 86 |
| 34 | EHS | | 927 Wellington St W Ottawa ON K1Y2X5 | NE/149.8 | -2.36 | 89 |

| Map Key | DB | Company/Site Name | Address | Dir/Dist (m) | Elev Diff (m) | Page Number |
|--------------------|-----------|----------------------------------|--|---------------------|----------------------|--------------------|
| 34 | GEN | Cooper Rentals Canada Inc. | 927 Wellington St. W. Ottawa ON K1Y 2X5 | NE/149.8 | -2.36 | 90 |
| 34 | GEN | Cooper Equipment Rentals Limited | 927 Wellington Street West Ottawa ON K1Y 2X5 | NE/149.8 | -2.36 | 90 |
| 34 | GEN | Cooper Equipment Rentals C65 | 927 Wellington St W Ottawa ON K1Y 2X5 | NE/149.8 | -2.36 | 90 |
| 34 | GEN | Cooper Equipment Rentals Limited | 927 Wellington Street West Ottawa ON K1Y 2X5 | NE/149.8 | -2.36 | 91 |
| 34 | GEN | Cooper Equipment Rentals Limited | 927 Wellington Street West Ottawa ON K1Y 2X5 | NE/149.8 | -2.36 | 91 |
| 34 | GEN | Cooper Equipment Rentals Limited | 927 Wellington Street West Ottawa ON K1Y 2X5 | NE/149.8 | -2.36 | 92 |
| 35 | SPL | | 78 Armstrong Ottawa ON K1Y 2V7 | SW/150.5 | -0.64 | 92 |
| 36 | WWIS | | 128 BAYVIEW AVE. OTTAWA ON Well ID: 7267505 | NW/153.6 | -3.17 | 92 |
| 37 | GEN | Herbertco Projects Ltd. | 930 Wellington Street Ottawa ON K1Y 2X6 | ENE/154.5 | -1.61 | 96 |
| 38 | EHS | | 930 Wellington Street West Ottawa ON K1Y 2X6 | ENE/154.8 | -1.61 | 96 |
| 38 | EHS | | 930 Wellington Street West Ottawa ON K1Y 2X6 | ENE/154.8 | -1.61 | 96 |
| 38 | EHS | | 930 Wellington Street West Ottawa ON K1Y 2X6 | ENE/154.8 | -1.61 | 96 |
| 38 | EHS | | 930 Wellington Street West Ottawa ON K1Y 2X6 | ENE/154.8 | -1.61 | 97 |

| Map Key | DB | Company/Site Name | Address | Dir/Dist (m) | Elev Diff (m) | Page Number |
|--------------------|-----------|--|--|---------------------|----------------------|---------------------|
| 39 | WWIS | | 927 WELLINGTON ST. OTTAWA ON <i>Well ID: 7246040</i> | NE/155.0 | -2.39 | 97 |
| 40 | GEN | Thomas Cavanagh Construction Ltd. | 128 Bayview Road Ottawa ON K1Y 2C6 | NW/155.5 | -3.17 | 100 |
| 41 | EHS | | 128 Bayview Rd Ottawa ON K1Y2C6 | NW/155.5 | -3.17 | 100 |
| 42 | WWIS | | 927 WELLINGTON ST. OTTAWA ON <i>Well ID: 7242705</i> | NE/155.8 | -2.36 | 101 |
| 43 | SPL | | 7 Ladouceur St Ottawa ON K1Y 2S9 | W/156.3 | -2.31 | 104 |
| 44 | WWIS | | 927 WELLINGTON ST. OTTAWA ON <i>Well ID: 7246038</i> | NE/157.5 | -2.36 | 105 |
| 45 | EHS | | 9 Ladouceur Street Ottawa ON | W/158.0 | -2.31 | 108 |
| 46 | EHS | | 21 Spadina Ave Ottawa ON K1Y2B8 | ESE/161.8 | 2.00 | 108 |
| 47 | PRT | THEILE DIETER ELECTRICAL CONTRACTORS LTD | 10-14 BAYSWATER AV OTTAWA ON K1Y 2E4 | ENE/162.1 | -1.15 | 108 |
| 47 | GEN | HEIDI THEILE | 10-14 BAYSWATER OTTAWA ON K1Y 2E4 | ENE/162.1 | -1.15 | 109 |
| 48 | WWIS | | 128 BAYVIEW AVE OTTAWA ON <i>Well ID: 7267504</i> | NW/166.2 | -3.20 | 109 |
| 49 | SCT | General Grinding & Machine | 22 Irving Ave Ottawa ON K1Y 1Z4 | S/169.2 | 2.66 | 112 |
| 49 | SCT | General Grinding & Machine Work Ltd. | 22 Irving Ave Ottawa ON K1Y 1Z4 | S/169.2 | 2.66 | 112 |

| Map Key | DB | Company/Site Name | Address | Dir/Dist (m) | Elev Diff (m) | Page Number |
|--------------------|-----------|--------------------------------------|------------------------------------|---------------------|----------------------|---------------------|
| 49 | GEN | General Grinding & Machine Works Ltd | 22 Irving Ave Ottawa ON K1Y 1Z4 | S/169.2 | 2.66 | 112 |
| 49 | GEN | General Grinding Limited | 22 Irving Ave Ottawa ON K1Y 1Z4 | S/169.2 | 2.66 | 113 |
| 49 | GEN | General Grinding Limited | 22 Irving Ave Ottawa ON K1Y 1Z4 | S/169.2 | 2.66 | 113 |
| 49 | GEN | General Grinding Limited | 22 Irving Ave Ottawa ON K1Y 1Z4 | S/169.2 | 2.66 | 113 |
| 49 | GEN | General Grinding Limited | 22 Irving Ave Ottawa ON K1Y 1Z4 | S/169.2 | 2.66 | 114 |
| 49 | GEN | General Grinding Limited | 22 Irving Ave Ottawa ON K1Y 1Z4 | S/169.2 | 2.66 | 114 |
| 49 | GEN | General Grinding Limited | 22 Irving Ave Ottawa ON | S/169.2 | 2.66 | 115 |
| 49 | GEN | General Grinding Limited | 22 Irving Ave Ottawa ON K1Y 1Z4 | S/169.2 | 2.66 | 115 |
| 49 | GEN | General Grinding Limited | 22 Irving Ave Ottawa ON K1Y 1Z4 | S/169.2 | 2.66 | 115 |
| 49 | GEN | General Grinding Limited | 22 Irving Ave Ottawa ON K1Y 1Z4 | S/169.2 | 2.66 | 116 |
| 49 | GEN | General Grinding Limited | 22 Irving Ave Ottawa ON K1Y 1Z4 | S/169.2 | 2.66 | 116 |
| 49 | GEN | General Grinding Limited | 22 Irving Ave Ottawa ON K1Y 1Z4 | S/169.2 | 2.66 | 116 |
| 49 | GEN | General Grinding Limited | 22 Irving Ave Ottawa ON K1Y 1Z4 | S/169.2 | 2.66 | 117 |

| Map Key | DB | Company/Site Name | Address | Dir/Dist (m) | Elev Diff (m) | Page Number |
|--------------------|-----------|----------------------------|---|---------------------|----------------------|---------------------|
| 49 | GEN | General Grinding Limited | 22 Irving Ave Ottawa ON K1Y 1Z4 | S/169.2 | 2.66 | 117 |
| 50 | WWIS | | 128 BAYVIEW ROAD Ottawa ON <i>Well ID: 7296771</i> | NW/170.2 | -3.27 | 117 |
| 51 | CA | DOMICILE DEVELOPMENTS INC. | BAYSWATER ST/WELLINGTON ST,SWM OTTAWA CITY ON | NE/172.9 | -2.44 | 120 |
| 52 | EHS | | 52 Bayswater Ottawa ON K1Y 4K3 | E/175.4 | 0.75 | 120 |
| 52 | EHS | | 52 Bayswater Ottawa ON K1Y 4K3 | E/175.4 | 0.75 | 120 |
| 53 | SPL | FORM ALL CONSTRUCTION | SOMERSET & BAYSWATER OTTAWA CITY ON | E/177.2 | -0.61 | 120 |
| 53 | SPL | OC TRANSP | STORM SEWER AT SUMMERSET AND BAYWATER, FROM OC TRANSIT BUS. MOTOR VEHICLE (OPERATING FLUID) OTTAWA CITY ON | E/177.2 | -0.61 | 121 |
| 54 | BORE | | ON | E/177.3 | 0.75 | 121 |
| 55 | EHS | | 6 Lowrey Street Ottawa Ontario Ottawa ON K1Y 2S4 | WNW/182.7 | -3.45 | 124 |
| 55 | EHS | | 6 Lowrey Street Ottawa Ontario Ottawa ON K1Y 2S4 | WNW/182.7 | -3.45 | 124 |
| 56 | SCT | GRAPHIC VISUALS | 1024 WELLINGTON ST OTTAWA ON K1Y 2X9 | SSW/193.2 | 1.00 | 124 |
| 57 | HINC | | 37 IRVING AVENUE OTTAWA ON K1Y 1Z2 | SSE/204.8 | 3.69 | 124 |
| 58 | GEN | CITY OF OTTAWA | 107 BAYVIEW ROAD OTTAWA ON | NW/205.9 | -4.31 | 125 |

| Map Key | DB | Company/Site Name | Address | Dir/Dist (m) | Elev Diff (m) | Page Number |
|--------------------|-----------|---|---|---------------------|----------------------|---------------------|
| 58 | GEN | CITY OF OTTAWA | 107 BAYVIEW ROAD OTTAWA ON | NW/205.9 | -4.31 | 125 |
| 59 | EHS | | PE5130 - 54-60 Bayswater Ave Ottawa ON K1Y 2E9 | ESE/206.2 | 1.39 | 125 |
| 59 | EHS | | PE5130 - 54-60 Bayswater Ave Ottawa ON K1Y 2E9 | ESE/206.2 | 1.39 | 126 |
| 60 | CA | HARAMBEE CENTRES CANADA | 29 BAYWATER AVE. (SWM) OTTAWA CITY ON | ENE/208.2 | -1.25 | 126 |
| 60 | GEN | Institute of Naturopathic Education and Research | 29 Bayswater Ave. Ottawa ON K1Y 2E5 | ENE/208.2 | -1.25 | 126 |
| 60 | GEN | Institute of Naturopathic Education and Research | 29 Bayswater Ave. Ottawa ON K1Y 2E5 | ENE/208.2 | -1.25 | 126 |
| 60 | GEN | Institute of Naturopathic Education and Research | 29 Bayswater Ave. Ottawa ON | ENE/208.2 | -1.25 | 126 |
| 60 | GEN | Ottawa Integrative Cancer Centre | 29 Bayswater Ave. Ottawa ON K1Y 2E5 | ENE/208.2 | -1.25 | 127 |
| 60 | GEN | Institute of Naturopathic Education and Research | 29 Bayswater Ave. Ottawa ON K1Y 2E5 | ENE/208.2 | -1.25 | 127 |
| 60 | GEN | Institute of Naturopathic Education and Research | 29 Bayswater Ave. Ottawa ON K1Y 2E5 | ENE/208.2 | -1.25 | 127 |
| 60 | GEN | Ottawa Integrative Cancer Centre | 29 Bayswater Ave. Ottawa ON K1Y 2E5 | ENE/208.2 | -1.25 | 128 |
| 60 | GEN | Ottawa Integrative Cancer Centre | 29 Bayswater Ave. Ottawa ON K1Y 2E5 | ENE/208.2 | -1.25 | 128 |
| 61 | GEN | City of Ottawa | 141 Bayview Road Ottawa ON K0A 3M0 | NNE/209.6 | -3.31 | 128 |

| Map Key | DB | Company/Site Name | Address | Dir/Dist (m) | Elev Diff (m) | Page Number |
|--------------------|-----------|-----------------------------------|---|---------------------|----------------------|---------------------|
| 61 | GEN | Strivetech Elevator Services Inc. | 141 Bayview Road Ottawa ON K1Y 4M3 | NNE/209.6 | -3.31 | 128 |
| 61 | GEN | City of Ottawa RPAM | 141 Bayview Road Ottawa ON K0A 3M0 | NNE/209.6 | -3.31 | 129 |
| 61 | GEN | City of Ottawa RPAM | 141 Bayview Road Ottawa ON K0A 3M0 | NNE/209.6 | -3.31 | 129 |
| 61 | GEN | City of Ottawa RPAM | 141 Bayview Road Ottawa ON K0A 3M0 | NNE/209.6 | -3.31 | 129 |
| 61 | GEN | City of Ottawa RPAM | 141 Bayview Road Ottawa ON K0A 3M0 | NNE/209.6 | -3.31 | 129 |
| 62 | SPL | | Close to 1350 Scott St, by Albert Ottawa ON | NW/213.3 | -4.31 | 130 |
| 63 | PINC | PIPELINE HIT 1/2" | 11 GARLAND ST.,OTTAWA,ON,K1Y 2A6, CA ON | WNW/215.9 | -4.31 | 130 |
| 64 | SCT | ESPRIT DE CORPS | 1066 SOMERSET ST W SUITE 204 OTTAWA ON K1Y 4T3 | E/219.5 | -0.31 | 131 |
| 64 | SCT | Esprit de Corps Inc. | 1066 Somerset St W Unit 204 Ottawa ON K1Y 4T3 | E/219.5 | -0.31 | 131 |
| 64 | SCT | Grafik Visuals | A-1066 Somerset St W Ottawa ON K1Y 4T3 | E/219.5 | -0.31 | 131 |
| 65 | GEN | Ottawa Community Housing Corp. | 1041 Wellington Street Ottawa ON K1Y 4K8 | SW/221.6 | 0.69 | 131 |
| 66 | BORE | | ON | ESE/222.8 | 2.54 | 132 |
| 67 | SPL | | Bayview Rd and Albert St Ottawa ON | NW/231.1 | -4.31 | 134 |

| Map Key | DB | Company/Site Name | Address | Dir/Dist (m) | Elev Diff (m) | Page Number |
|--------------------|-----------|--|--|---------------------|----------------------|---------------------|
| 67 | SPL | | Bayview Rd and Albert Rd Ottawa ON | NW/231.1 | -4.31 | 134 |
| 67 | SPL | | NE corner of Bayview Road and Albert Street Ottawa ON | NW/231.1 | -4.31 | 135 |
| 67 | SPL | | Bayview Rd. and Scott St. Ottawa ON | NW/231.1 | -4.31 | 135 |
| 68 | WWIS | | 53 MERTON ST. Ottawa ON <i>Well ID: 7208672</i> | WSW/234.7 | -4.31 | 136 |
| 68 | ECA | Metro Development Corporation | 53 Merton St Ottawa ON K1L 6P2 | WSW/234.7 | -4.31 | 139 |
| 69 | EHS | | 37 Ladoucer St Ottawa ON | WSW/234.9 | -4.31 | 139 |
| 70 | SPL | Broadband Maintenance Inc. <UNOFFICIAL> | 49 Bayswater Ave Ottawa ON K1Y 2E7 | E/236.9 | 0.78 | 139 |
| 70 | INC | | 49 Bayswater Avenue, Ottawa ON K1Y 2E7 | E/236.9 | 0.78 | 140 |
| 71 | SPL | | Bayview Road Overpass (Scott Street and Hilda Street) Ottawa ON | WNW/238.9 | -5.17 | 140 |
| 72 | WWIS | | 141 BAYVIEW ROAD OTTAWA ON <i>Well ID: 1536312</i> | N/239.8 | -4.00 | 141 |
| 73 | BORE | | ON | SW/241.9 | -0.70 | 144 |
| 74 | EHS | | 57 Bayswater Ave Ottawa ON K1Y 2E8 | E/245.2 | 0.61 | 146 |
| 74 | EHS | | 57 Bayswater Ave Ottawa ON K1Y2E8 | E/245.2 | 0.61 | 146 |

| Map Key | DB | Company/Site Name | Address | Dir/Dist (m) | Elev Diff (m) | Page Number |
|--------------------|-----------|-----------------------------|---|---------------------|----------------------|---------------------|
| 75 | WWIS | | 53 MERTAN Ottawa ON <i>Well ID: 7208673</i> | WSW/245.5 | -4.31 | 146 |
| 76 | BORE | | ON | NE/246.1 | -3.34 | 149 |
| 77 | SCT | CEMTECH LTD. (GEOCOM GROUP) | 19 FAIRMONT AVE SUITE 200 OTTAWA ON K1Y 1X4 | S/246.5 | 3.76 | 151 |
| 77 | EHS | | 19 fairmont avenue ottawa ON K1Y 1X4 | S/246.5 | 3.76 | 151 |
| 77 | EHS | | 19 Fairmont Avenue Ottawa ON K1Y 1X4 | S/246.5 | 3.76 | 151 |
| 77 | EHS | | 19 Fairmont Avenue Ottawa ON K1Y 1X4 | S/246.5 | 3.76 | 151 |
| 78 | SPL | UNKNOWN | 1051 WELLINGTON ST. OTTAWA CITY ON K1Y 2Y1 | SW/246.9 | -0.70 | 151 |
| 79 | GEN | ACKLANDS LIMITED | 1050 SOMERSET ST. WEST OTTAWA ON K1Y 3C5 | E/247.0 | -0.59 | 152 |
| 79 | GEN | ACKLANDS LIMITED 02-414 | 1050 SOMERSET ST. WEST OTTAWA ON K1Y 3C5 | E/247.0 | -0.59 | 152 |
| 79 | GEN | ACKLANDS LIMITED | 1050 SOMERSET STREET WEST OTTAWA ON K1Y 3C5 | E/247.0 | -0.59 | 152 |
| 80 | PINC | PIPELINE HIT 1 1/4" | 23 MERTON ST.,OTTAWA,ON,K1Y 1V4, CA ON | W/248.6 | -4.29 | 153 |

Executive Summary: Summary By Data Source

BORE - Borehole

A search of the BORE database, dated 1875-Jul 2018 has found that there are 4 BORE site(s) within approximately 0.25 kilometers of the project property.

| <u>Equal/Higher Elevation</u> | <u>Address</u> | <u>Direction</u> | <u>Distance (m)</u> | <u>Map Key</u> |
|--------------------------------------|-----------------------|-------------------------|----------------------------|---------------------------|
| | ON | E | 177.34 | <u>54</u> |
| | ON | ESE | 222.75 | <u>66</u> |

| <u>Lower Elevation</u> | <u>Address</u> | <u>Direction</u> | <u>Distance (m)</u> | <u>Map Key</u> |
|-------------------------------|-----------------------|-------------------------|----------------------------|---------------------------|
| | ON | SW | 241.85 | <u>73</u> |
| | ON | NE | 246.11 | <u>76</u> |

CA - Certificates of Approval

A search of the CA database, dated 1985-Oct 30, 2011* has found that there are 7 CA site(s) within approximately 0.25 kilometers of the project property.

| <u>Equal/Higher Elevation</u> | <u>Address</u> | <u>Direction</u> | <u>Distance (m)</u> | <u>Map Key</u> |
|--------------------------------------|--|-------------------------|----------------------------|---------------------------|
| OTTAWA CITY - SPADINA AVENUE | WELLINGTON ST./IRVING AVE. OTTAWA CITY ON | SSW | 75.45 | <u>11</u> |

| <u>Lower Elevation</u> | <u>Address</u> | <u>Direction</u> | <u>Distance (m)</u> | <u>Map Key</u> |
|-------------------------------|--|-------------------------|----------------------------|--------------------------|
| OTTAWA CITY | ARMSTRONG ST./GARLAND AVE. OTTAWA CITY ON | W | 47.39 | <u>4</u> |

| | | | | |
|---|--|-----|--------|--------------------|
| OTTAWA CITY - SCOTT ST. /STONEHURST AVE. | GARLAND AVE./ARMSTRONG ST. OTTAWA CITY ON | W | 47.39 | 4 |
| R.M. OF OTTAWA-CARLETON | ARMSTRONG ST./GARLAND AVE. OTTAWA CITY ON | W | 47.39 | 4 |
| 1091946 ONTARIO INC. | 945 WELLINGTON ST. (SWM) OTTAWA CITY ON K1Y 2X5 | NE | 95.88 | 12 |
| DOMICILE DEVELOPMENTS INC. | BAYSWATER ST/WELLINGTON ST, SWM OTTAWA CITY ON | NE | 172.88 | 51 |
| HARAMBEE CENTRES CANADA | 29 BAYSWATER AVE. (SWM) OTTAWA CITY ON | ENE | 208.19 | 60 |

DTNK - Delisted Fuel Tanks

A search of the DTNK database, dated Feb 28, 2022 has found that there are 3 DTNK site(s) within approximately 0.25 kilometers of the project property.

| <u>Equal/Higher Elevation</u> | <u>Address</u> | <u>Direction</u> | <u>Distance (m)</u> | <u>Map Key</u> |
|--------------------------------------|--|-------------------------|----------------------------|-----------------------|
| MR GAS LIMITED ** | 999 WELLINGTON ST OTTAWA ON K1Y 2Y1 | SSW | 104.57 | 17 |
| W BECKER | 1000 WELLINGTON ST OTTAWA ON | S | 127.79 | 22 |

| <u>Lower Elevation</u> | <u>Address</u> | <u>Direction</u> | <u>Distance (m)</u> | <u>Map Key</u> |
|-----------------------------------|--|-------------------------|----------------------------|-----------------------|
| PANTUSO PERFORMANCE CENTRE INC | 927 WELLINGTON ST OTTAWA ON K1Y 2X5 | NE | 149.82 | 34 |

ECA - Environmental Compliance Approval

A search of the ECA database, dated Oct 2011- Aug 31, 2022 has found that there are 6 ECA site(s) within approximately 0.25 kilometers of the project property.

| <u>Equal/Higher Elevation</u> | <u>Address</u> | <u>Direction</u> | <u>Distance (m)</u> | <u>Map Key</u> |
|-------------------------------|--------------------------------------|------------------|---------------------|-------------------|
| City of Ottawa | Wellington St W Ottawa ON K1P 1J1 | SSW | 48.15 | 5 |
| City of Ottawa | Wellington St W Ottawa ON K1P 1J1 | SSW | 48.15 | 5 |
| City of Ottawa | Wellington St W Ottawa ON K1P 1J1 | SSW | 48.15 | 5 |
| City of Ottawa | Wellington St W Ottawa ON K1P 1J1 | SSW | 48.15 | 5 |
| City of Ottawa | Wellington St W Ottawa ON K1P 1J1 | SSW | 48.15 | 5 |

| <u>Lower Elevation</u> | <u>Address</u> | <u>Direction</u> | <u>Distance (m)</u> | <u>Map Key</u> |
|-------------------------------|-----------------------------------|------------------|---------------------|--------------------|
| Metro Development Corporation | 53 Merton St Ottawa ON K1L 6P2 | WSW | 234.70 | 68 |

EHS - ERIS Historical Searches

A search of the EHS database, dated 1999-Jul 31, 2022 has found that there are 32 EHS site(s) within approximately 0.25 kilometers of the project property.

| <u>Equal/Higher Elevation</u> | <u>Address</u> | <u>Direction</u> | <u>Distance (m)</u> | <u>Map Key</u> |
|-------------------------------|--|------------------|---------------------|--------------------|
| | 1112-992 Somerset Street west Ottawa ON K1R 6R9 | S | 70.87 | 9 |
| | 3 Irving Ave Ottawa ON K1Y 1Z2 | SSE | 98.03 | 13 |
| | 3 Irving Ave Ottawa ON K1Y 1Z2 | SSE | 98.03 | 13 |
| | 1006 Wellington Street West Ottawa ON K1Y 2X9 | SSW | 147.82 | 29 |

| <u>Equal/Higher Elevation</u> | <u>Address</u> | <u>Direction</u> | <u>Distance (m)</u> | <u>Map Key</u> |
|-------------------------------|---|------------------|---------------------|---------------------------|
| | 1006 Wellington Street West Ottawa ON K1Y 2X9 | SSW | 147.82 | <u>29</u> |
| | 21 Spadina Ave Ottawa ON K1Y2B8 | ESE | 161.81 | <u>46</u> |
| | 52 Bayswater Ottawa ON K1Y 4K3 | E | 175.45 | <u>52</u> |
| | 52 Bayswater Ottawa ON K1Y 4K3 | E | 175.45 | <u>52</u> |
| | PE5130 - 54-60 Bayswater Ave Ottawa ON K1Y 2E9 | ESE | 206.22 | <u>59</u> |
| | PE5130 - 54-60 Bayswater Ave Ottawa ON K1Y 2E9 | ESE | 206.22 | <u>59</u> |
| | 57 Bayswater Ave Ottawa ON K1Y2E8 | E | 245.21 | <u>74</u> |
| | 57 Bayswater Ave Ottawa ON K1Y 2E8 | E | 245.21 | <u>74</u> |
| | 19 Fairmont Avenue Ottawa ON K1Y 1X4 | S | 246.54 | <u>77</u> |
| | 19 Fairmont Avenue Ottawa ON K1Y 1X4 | S | 246.54 | <u>77</u> |
| | 19 fairmont avenue ottawa ON K1Y 1X4 | S | 246.54 | <u>77</u> |

| <u>Lower Elevation</u> | <u>Address</u> | <u>Direction</u> | <u>Distance (m)</u> | <u>Map Key</u> |
|------------------------|---|------------------|---------------------|---------------------------|
| | 35 Armstrong Street Ottawa ON K1Y 2V4 | WNW | 62.07 | <u>7</u> |
| | 35 Armstrong Street Ottawa ON K1Y 2V4 | WNW | 62.07 | <u>7</u> |
| | 52 Garland Street Ottawa ON K1Y 2A7 | W | 98.92 | <u>15</u> |
| | 52 Garland Street Ottawa ON K1Y 2A7 | W | 98.92 | <u>15</u> |
| | 27 O'Meara Street Ottawa ON K1Y 2S8 | WNW | 114.02 | <u>20</u> |
| | 46 Garland St Ottawa ON K1Y2A7 | W | 114.98 | <u>21</u> |
| | 24 Bayswater Avenue Ottawa ON K1Y 2E4 | ENE | 148.82 | <u>32</u> |
| | 927 Wellington St W Ottawa ON K1Y2X5 | NE | 149.82 | <u>34</u> |
| | 930 Wellington Street West Ottawa ON K1Y 2X6 | ENE | 154.76 | <u>38</u> |
| | 930 Wellington Street West Ottawa ON K1Y 2X6 | ENE | 154.76 | <u>38</u> |
| | 930 Wellington Street West Ottawa ON K1Y 2X6 | ENE | 154.76 | <u>38</u> |
| | 930 Wellington Street West Ottawa ON K1Y 2X6 | ENE | 154.76 | <u>38</u> |

| | | | |
|---|-----|--------|--------------------|
| 128 Bayview Rd Ottawa ON K1Y2C6 | NW | 155.51 | 41 |
| 9 Ladouceur Street Ottawa ON | W | 158.05 | 45 |
| 6 Lowrey Street Ottawa Ontario Ottawa ON K1Y 2S4 | WNW | 182.74 | 55 |
| 6 Lowrey Street Ottawa Ontario Ottawa ON K1Y 2S4 | WNW | 182.74 | 55 |
| 37 Ladoucer St Ottawa ON | WSW | 234.92 | 69 |

FST - Fuel Storage Tank

A search of the FST database, dated Feb 28, 2022 has found that there are 1 FST site(s) within approximately 0.25 kilometers of the project property.

| <u>Lower Elevation</u> | <u>Address</u> | <u>Direction</u> | <u>Distance (m)</u> | <u>Map Key</u> |
|---|--|-------------------------|----------------------------|-----------------------|
| THEILE DIETER ELECTRICAL CONTRACTORS LTD | 10-14 BAYSWATER AV OTTAWA K1Y 2E4 ON CA ON | ENE | 141.04 | 27 |

GEN - Ontario Regulation 347 Waste Generators Summary

A search of the GEN database, dated 1986-Apr 30, 2022 has found that there are 60 GEN site(s) within approximately 0.25 kilometers of the project property.

| <u>Equal/Higher Elevation</u> | <u>Address</u> | <u>Direction</u> | <u>Distance (m)</u> | <u>Map Key</u> |
|--------------------------------------|---|-------------------------|----------------------------|-----------------------|
| TYRELL REPRODUCTIONS LIMITED | 3 IRVING AVENUE OTTAWA ON K1Y 1Z2 | SSE | 98.26 | 14 |
| zenith environmental solutions inc | 9 spadina Ottawa ON K1Y2B8 | ESE | 112.05 | 19 |
| Compagnie Pomerleau | 1000 Wellington St W Ottawa ON K1Y 2X9 | S | 127.79 | 22 |

| <u>Equal/Higher Elevation</u> | <u>Address</u> | <u>Direction</u> | <u>Distance (m)</u> | <u>Map Key</u> |
|--------------------------------------|------------------------------------|-------------------------|----------------------------|-----------------------|
| General Grinding & Machine Works Ltd | 22 Irving Ave Ottawa ON K1Y 1Z4 | S | 169.17 | 49 |
| General Grinding Limited | 22 Irving Ave Ottawa ON K1Y 1Z4 | S | 169.17 | 49 |
| General Grinding Limited | 22 Irving Ave Ottawa ON K1Y 1Z4 | S | 169.17 | 49 |
| General Grinding Limited | 22 Irving Ave Ottawa ON K1Y 1Z4 | S | 169.17 | 49 |
| General Grinding Limited | 22 Irving Ave Ottawa ON K1Y 1Z4 | S | 169.17 | 49 |
| General Grinding Limited | 22 Irving Ave Ottawa ON K1Y 1Z4 | S | 169.17 | 49 |
| General Grinding Limited | 22 Irving Ave Ottawa ON | S | 169.17 | 49 |
| General Grinding Limited | 22 Irving Ave Ottawa ON K1Y 1Z4 | S | 169.17 | 49 |
| General Grinding Limited | 22 Irving Ave Ottawa ON K1Y 1Z4 | S | 169.17 | 49 |
| General Grinding Limited | 22 Irving Ave Ottawa ON K1Y 1Z4 | S | 169.17 | 49 |
| General Grinding Limited | 22 Irving Ave Ottawa ON K1Y 1Z4 | S | 169.17 | 49 |
| General Grinding Limited | 22 Irving Ave Ottawa ON K1Y 1Z4 | S | 169.17 | 49 |
| General Grinding Limited | 22 Irving Ave Ottawa ON K1Y 1Z4 | S | 169.17 | 49 |

| <u>Equal/Higher Elevation</u> | <u>Address</u> | <u>Direction</u> | <u>Distance (m)</u> | <u>Map Key</u> |
|--|--|-------------------------|----------------------------|---------------------------|
| General Grinding Limited | 22 Irving Ave Ottawa ON K1Y 1Z4 | S | 169.17 | <u>49</u> |
| General Grinding Limited | 22 Irving Ave Ottawa ON K1Y 1Z4 | S | 169.17 | <u>49</u> |
| Ottawa Community Housing Corp. | 1041 Wellington Street Ottawa ON K1Y 4K8 | SW | 221.62 | <u>65</u> |
| | | | | |
| <u>Lower Elevation</u> | <u>Address</u> | <u>Direction</u> | <u>Distance (m)</u> | <u>Map Key</u> |
| Centretown Citizens Ottawa Corporation | 55 Hilda Str Ottawa ON K1Y 4W1 | NE | 49.22 | <u>6</u> |
| Centretown Citizens Ottawa Corporation | 55 Hilda Str Ottawa ON K1Y 4W1 | NE | 49.22 | <u>6</u> |
| SINO ACUPUNCTURE CLINIC | 152 BAYVIEW RD. OTTAWA ON K1Y 2C8 | NNE | 136.69 | <u>24</u> |
| SINO ACUPUNCTURE CLINIC | 152 BAYVIEW RD. OTTAWA ON K1Y 2C8 | NNE | 136.69 | <u>24</u> |
| SINO ACUPUNCTURE CLINIC | 152 BAYVIEW RD. OTTAWA ON K1Y 2C8 | NNE | 136.69 | <u>24</u> |
| SINO ACUPUNCTURE CLINIC | 152 BAYVIEW RD. OTTAWA ON K1Y 2C8 | NNE | 136.69 | <u>24</u> |
| SINO ACUPUNCTURE CLINIC | 152 BAYVIEW STATION RD. OTTAWA ON K1Y 2C8 | NNE | 136.69 | <u>24</u> |
| SINO ACUPUNCTURE CLINIC | 152 BAYVIEW STATION RD. OTTAWA ON K1Y 2C8 | NNE | 136.69 | <u>24</u> |

| | | | | |
|----------------------------------|---|-----|--------|--------------------|
| SINO ACUPUNCTURE CLINIC | 152 BAYVIEW RD. OTTAWA ON K1Y 2C8 | NNE | 136.69 | 24 |
| SINO ACUPUNCTURE CLINIC | 152 BAYVIEW RD. OTTAWA ON K1Y 2C8 | NNE | 136.69 | 24 |
| SINO ACUPUNCTURE CLINIC | 152 BAYVIEW RD. OTTAWA ON K1Y 2C8 | NNE | 136.69 | 24 |
| SINO ACUPUNCTURE CLINIC | 152 BAYVIEW RD. OTTAWA ON K1Y 2C8 | NNE | 136.69 | 24 |
| SINO ACUPUNCTURE CLINIC | 152 BAYVIEW RD. OTTAWA ON K1Y 2C8 | NNE | 136.69 | 24 |
| SINO ACUPUNCTURE CLINIC | 152 BAYVIEW RD. OTTAWA ON | NNE | 136.69 | 24 |
| Cooper Rentals Canada Inc. | 927 Wellington St. W. Ottawa ON K1Y 2X5 | NE | 149.82 | 34 |
| Cooper Equipment Rentals Limited | 927 Wellington Street West Ottawa ON K1Y 2X5 | NE | 149.82 | 34 |
| Cooper Equipment Rentals C65 | 927 Wellington St W Ottawa ON K1Y 2X5 | NE | 149.82 | 34 |
| Cooper Equipment Rentals Limited | 927 Wellington Street West Ottawa ON K1Y 2X5 | NE | 149.82 | 34 |
| Cooper Equipment Rentals Limited | 927 Wellington Street West Ottawa ON K1Y 2X5 | NE | 149.82 | 34 |
| Cooper Equipment Rentals Limited | 927 Wellington Street West Ottawa ON K1Y 2X5 | NE | 149.82 | 34 |

| | | | | |
|--|--|-----|--------|--------------------|
| Herbertco Projects Ltd. | 930 Wellington Street Ottawa ON K1Y 2X6 | ENE | 154.50 | 37 |
| Thomas Cavanagh Construction Ltd. | 128 Bayview Road Ottawa ON K1Y 2C6 | NW | 155.50 | 40 |
| HEIDI THEILE | 10-14 BAYSWATER OTTAWA ON K1Y 2E4 | ENE | 162.08 | 47 |
| CITY OF OTTAWA | 107 BAYVIEW ROAD OTTAWA ON | NW | 205.86 | 58 |
| CITY OF OTTAWA | 107 BAYVIEW ROAD OTTAWA ON | NW | 205.86 | 58 |
| Institute of Naturopathic Education and Research | 29 Bayswater Ave. Ottawa ON K1Y 2E5 | ENE | 208.19 | 60 |
| Institute of Naturopathic Education and Research | 29 Bayswater Ave. Ottawa ON K1Y 2E5 | ENE | 208.19 | 60 |
| Institute of Naturopathic Education and Research | 29 Bayswater Ave. Ottawa ON | ENE | 208.19 | 60 |
| Ottawa Integrative Cancer Centre | 29 Bayswater Ave. Ottawa ON K1Y 2E5 | ENE | 208.19 | 60 |
| Institute of Naturopathic Education and Research | 29 Bayswater Ave. Ottawa ON K1Y 2E5 | ENE | 208.19 | 60 |
| Institute of Naturopathic Education and Research | 29 Bayswater Ave. Ottawa ON K1Y 2E5 | ENE | 208.19 | 60 |
| Ottawa Integrative Cancer Centre | 29 Bayswater Ave. Ottawa ON K1Y 2E5 | ENE | 208.19 | 60 |
| Ottawa Integrative Cancer Centre | 29 Bayswater Ave. Ottawa ON K1Y 2E5 | ENE | 208.19 | 60 |

| | | | | |
|-----------------------------------|--|-----|--------|--------------------|
| City of Ottawa | 141 Bayview Road Ottawa ON K0A 3M0 | NNE | 209.58 | 61 |
| Strivetech Elevator Services Inc. | 141 Bayview Road Ottawa ON K1Y 4M3 | NNE | 209.58 | 61 |
| City of Ottawa RPAM | 141 Bayview Road Ottawa ON K0A 3M0 | NNE | 209.58 | 61 |
| City of Ottawa RPAM | 141 Bayview Road Ottawa ON K0A 3M0 | NNE | 209.58 | 61 |
| City of Ottawa RPAM | 141 Bayview Road Ottawa ON K0A 3M0 | NNE | 209.58 | 61 |
| City of Ottawa RPAM | 141 Bayview Road Ottawa ON K0A 3M0 | NNE | 209.58 | 61 |
| ACKLANDS LIMITED | 1050 SOMERSET ST. WEST OTTAWA ON K1Y 3C5 | E | 247.00 | 79 |
| ACKLANDS LIMITED 02-414 | 1050 SOMERSET ST. WEST OTTAWA ON K1Y 3C5 | E | 247.00 | 79 |
| ACKLANDS LIMITED | 1050 SOMERSET STREET WEST OTTAWA ON K1Y 3C5 | E | 247.00 | 79 |

HINC - TSSA Historic Incidents

A search of the HINC database, dated 2006-June 2009* has found that there are 4 HINC site(s) within approximately 0.25 kilometers of the project property.

| <u>Equal/Higher Elevation</u> | <u>Address</u> | <u>Direction</u> | <u>Distance (m)</u> | <u>Map Key</u> |
|--------------------------------------|--------------------------------------|-------------------------|----------------------------|-----------------------|
| | 3 IRVING AVENUE OTTAWA ON K1Y 1Z2 | SSE | 98.26 | 14 |

| <u>Equal/Higher Elevation</u> | <u>Address</u> | <u>Direction</u> | <u>Distance (m)</u> | <u>Map Key</u> |
|-------------------------------|---------------------------------------|------------------|---------------------|--------------------|
| | 7 IRVING AVENUE OTTAWA ON K1Y 1Z2 | S | 109.95 | 18 |
| | 37 IRVING AVENUE OTTAWA ON K1Y 1Z2 | SSE | 204.82 | 57 |

| <u>Lower Elevation</u> | <u>Address</u> | <u>Direction</u> | <u>Distance (m)</u> | <u>Map Key</u> |
|------------------------|--|------------------|---------------------|--------------------|
| | 18 LADOUCEUR STREET OTTAWA ON K1Y 2T1 | W | 147.97 | 31 |

INC - Fuel Oil Spills and Leaks

A search of the INC database, dated Feb 28, 2022 has found that there are 3 INC site(s) within approximately 0.25 kilometers of the project property.

| <u>Equal/Higher Elevation</u> | <u>Address</u> | <u>Direction</u> | <u>Distance (m)</u> | <u>Map Key</u> |
|-------------------------------|---|------------------|---------------------|--------------------|
| | 987 WELLINGTON STREET, OTTAWA ON | SSW | 64.43 | 8 |
| | 989 WELLINGTON STREET, OTTAWA ON | SSW | 72.55 | 10 |
| | 49 Bayswater Avenue, Ottawa ON K1Y 2E7 | E | 236.88 | 70 |

PINC - Pipeline Incidents

A search of the PINC database, dated Feb 28, 2021 has found that there are 2 PINC site(s) within approximately 0.25 kilometers of the project property.

| <u>Lower Elevation</u> | <u>Address</u> | <u>Direction</u> | <u>Distance (m)</u> | <u>Map Key</u> |
|------------------------|--|------------------|---------------------|--------------------|
| PIPELINE HIT 1/2" | 11 GARLAND ST.,OTTAWA,ON,K1Y 2A6,CA ON | WNW | 215.86 | 63 |
| PIPELINE HIT 1 1/4" | 23 MERTON ST.,OTTAWA,ON,K1Y 1V4,CA ON | W | 248.61 | 80 |

PRT - Private and Retail Fuel Storage Tanks

A search of the PRT database, dated 1989-1996* has found that there are 3 PRT site(s) within approximately 0.25 kilometers of the project property.

| <u>Equal/Higher Elevation</u> | <u>Address</u> | <u>Direction</u> | <u>Distance (m)</u> | <u>Map Key</u> |
|---------------------------------------|--|-------------------------|----------------------------|-----------------------|
| MR GAS LIMITED ATTN LILIANNE LEVAC | 999 WELLINGTON ST OTTAWA ON K1Y 2Y1 | SSW | 104.57 | 17 |

| | | | | |
|----------|---|---|--------|--------------------|
| W BECKER | 1000 WELLINGTON ST OTTAWA ON K1Y 2X9 | S | 127.79 | 22 |
|----------|---|---|--------|--------------------|

| <u>Lower Elevation</u> | <u>Address</u> | <u>Direction</u> | <u>Distance (m)</u> | <u>Map Key</u> |
|---|---|-------------------------|----------------------------|-----------------------|
| THEILE DIETER ELECTRICAL CONTRACTORS LTD | 10-14 BAYSWATER AV OTTAWA ON K1Y 2E4 | ENE | 162.08 | 47 |

RSC - Record of Site Condition

A search of the RSC database, dated 1997-Sept 2001, Oct 2004-Sep 2022 has found that there are 1 RSC site(s) within approximately 0.25 kilometers of the project property.

| <u>Equal/Higher Elevation</u> | <u>Address</u> | <u>Direction</u> | <u>Distance (m)</u> | <u>Map Key</u> |
|---|--|-------------------------|----------------------------|-----------------------|
| 1000 Wellington Street Developments Ltd. | 1000 WELLINGTON STREET WEST, OTTAWA, ONTARIO K1Y 2X9 Ottawa ON | S | 127.79 | 22 |

RST - Retail Fuel Storage Tanks

A search of the RST database, dated 1999-May 31, 2022 has found that there are 1 RST site(s) within approximately 0.25 kilometers of the project property.

| <u>Equal/Higher Elevation</u> | <u>Address</u> | <u>Direction</u> | <u>Distance (m)</u> | <u>Map Key</u> |
|--------------------------------------|--|-------------------------|----------------------------|-----------------------|
| BECKER WALLY & SON LTD | 1000 WELLINGTON ST OTTAWA ON K1Y2X9 | S | 127.79 | 22 |

SCT - Scott's Manufacturing Directory

A search of the SCT database, dated 1992-Mar 2011* has found that there are 15 SCT site(s) within approximately 0.25 kilometers of the project property.

| <u>Equal/Higher Elevation</u> | <u>Address</u> | <u>Direction</u> | <u>Distance (m)</u> | <u>Map Key</u> |
|--------------------------------------|--|-------------------------|----------------------------|---------------------------|
| Grafik Visuals | 992 Wellington St W Ottawa ON K1Y 2X8 | S | 70.87 | <u>9</u> |
| GRAPHIC VISUALS | 992 Wellington St Ottawa ON K1Y 2X8 | S | 70.87 | <u>9</u> |
| Tina/Company Print/Digital | 3 Irving Ave Ottawa ON K1Y 1Z2 | SSE | 98.26 | <u>14</u> |
| Tyrell Press Ltd. | 3 Irving Ave Ottawa ON K1Y 1Z2 | SSE | 98.26 | <u>14</u> |
| Tina & Co. | 3 Irving Ave Ottawa ON K1Y 1Z2 | SSE | 98.26 | <u>14</u> |
| TYRELL REPRODUCTIONS LTD. | 3 IRVING AVE OTTAWA ON K1Y 1Z2 | SSE | 98.26 | <u>14</u> |
| General Grinding & Machine | 22 Irving Ave Ottawa ON K1Y 1Z4 | S | 169.17 | <u>49</u> |
| General Grinding & Machine Work Ltd. | 22 Irving Ave Ottawa ON K1Y 1Z4 | S | 169.17 | <u>49</u> |
| GRAPHIC VISUALS | 1024 WELLINGTON ST OTTAWA ON K1Y 2X9 | SSW | 193.25 | <u>56</u> |
| CEMTECH LTD. (GEOCOM GROUP) | 19 FAIRMONT AVE SUITE 200 OTTAWA ON K1Y 1X4 | S | 246.54 | <u>77</u> |
| <u>Lower Elevation</u> | <u>Address</u> | <u>Direction</u> | <u>Distance (m)</u> | <u>Map Key</u> |
| Eion Inc. | 945 Wellington St W Suite 301 Ottawa ON K1Y 2X5 | NE | 95.88 | <u>12</u> |

| | | | | |
|----------------------|---|----|--------|--------------------|
| May-Tye Printing | 933 Wellington St W Ottawa ON K1Y 2X5 | NE | 138.91 | 25 |
| ESPRIT DE CORPS | 1066 SOMERSET ST W SUITE 204 OTTAWA ON K1Y 4T3 | E | 219.55 | 64 |
| Esprit de Corps Inc. | 1066 Somerset St W Unit 204 Ottawa ON K1Y 4T3 | E | 219.55 | 64 |
| Grafik Visuals | A-1066 Somerset St W Ottawa ON K1Y 4T3 | E | 219.55 | 64 |

SPL - Ontario Spills

A search of the SPL database, dated 1988-Sep 2020; Dec 2020-Mar 2021 has found that there are 19 SPL site(s) within approximately 0.25 kilometers of the project property.

| <u>Equal/Higher Elevation</u> | <u>Address</u> | <u>Direction</u> | <u>Distance (m)</u> | <u>Map Key</u> |
|--------------------------------------|--|-------------------------|----------------------------|-----------------------|
| Enbridge Gas Distribution Inc. | 969A Wellington Road West Ottawa ON | E | 36.68 | 3 |
| Francis Fuels Limited<UNOFFICIAL> | 5 Irving Avenue Ottawa ON K1Y 1Z2 | S | 99.80 | 16 |
| | 7 Irving Ave Ottawa ON K1Y 1Z2 | S | 109.95 | 18 |
| | WALLY BECKER & SONS INC,1000 WELLINGTON STREET. <UNOFFICIAL> Ottawa ON | S | 127.79 | 22 |
| Pomerleau Inc. | 1000 Wellington Street West, Ottawa Ottawa ON K1Y 2X9 | S | 127.79 | 22 |
| PRIVATE RESIDENCE | 26 SPADINA AVE (PROPERTY OWNER IS CLIFF ANDERSON) FURNACE OIL TANK OTTAWA CITY ON K1Y 2B6 | ESE | 136.21 | 23 |

| <u>Equal/Higher Elevation</u> | <u>Address</u> | <u>Direction</u> | <u>Distance (m)</u> | <u>Map Key</u> |
|--|---------------------------------------|------------------|---------------------|--------------------|
| Broadband Maintenance Inc. <UNOFFICIAL> | 49 Bayswater Ave Ottawa ON K1Y 2E7 | E | 236.88 | 70 |

| <u>Lower Elevation</u> | <u>Address</u> | <u>Direction</u> | <u>Distance (m)</u> | <u>Map Key</u> |
|--|--|------------------|---------------------|--------------------|
| Enbridge Gas Distribution Inc. <UNOFFICIAL> | 18 Ladouceur Street (5 buildings in the area Westboro, Somerset west area) Ottawa ON | W | 147.97 | 31 |
| | 78 Armstrong Ottawa ON K1Y 2V7 | SW | 150.51 | 35 |
| | 7 Ladouceur St Ottawa ON K1Y 2S9 | W | 156.28 | 43 |
| OC TRANSPO | STORM SEWER AT SUMMERSET AND BAYWATER, FROM OC TRANSIT BUS. MOTOR VEHICLE (OPERATING FLUID) OTTAWA CITY ON | E | 177.17 | 53 |
| FORM ALL CONSTRUCTION | SOMERSET & BAYSWATER OTTAWA CITY ON | E | 177.17 | 53 |
| | Close to 1350 Scott St, by Albert Ottawa ON | NW | 213.30 | 62 |
| | Bayview Rd. and Scott St. Ottawa ON | NW | 231.09 | 67 |
| | NE corner of Bayview Road and Albert Street Ottawa ON | NW | 231.09 | 67 |
| | Bayview Rd and Albert Rd Ottawa ON | NW | 231.09 | 67 |
| | Bayview Rd and Albert St Ottawa ON | NW | 231.09 | 67 |

| | | | | |
|---------|--|-----|--------|--------------------|
| | Bayview Road Overpass (Scott Street and Hilda Street) Ottawa ON | WNW | 238.91 | 71 |
| UNKNOWN | 1051 WELLINGTON ST. OTTAWA CITY ON K1Y 2Y1 | SW | 246.86 | 78 |

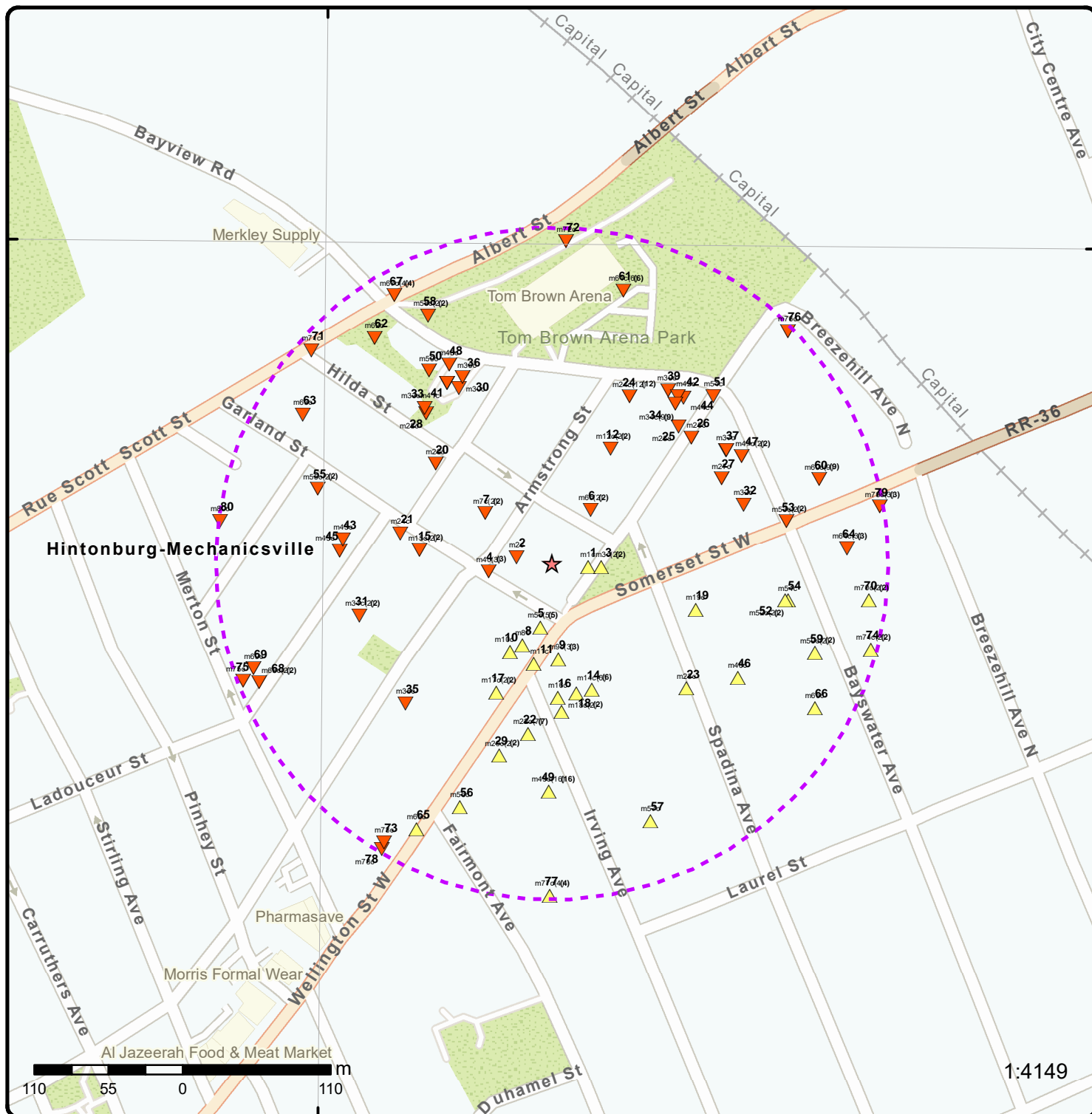
WWIS - Water Well Information System

A search of the WWIS database, dated Jun 30 2022 has found that there are 17 WWIS site(s) within approximately 0.25 kilometers of the project property.

| <u>Equal/Higher Elevation</u> | <u>Address</u> | <u>Direction</u> | <u>Distance (m)</u> | <u>Map Key</u> |
|--------------------------------------|--|-------------------------|----------------------------|-----------------------|
| | 79 MONTREAL RD Ottawa ON <i>Well ID:</i> 7201951 | E | 26.71 | 1 |
| | 969 WELLINGTON AVE OTTAWA ON <i>Well ID:</i> 7200995 | E | 36.68 | 3 |

| <u>Lower Elevation</u> | <u>Address</u> | <u>Direction</u> | <u>Distance (m)</u> | <u>Map Key</u> |
|-------------------------------|---|-------------------------|----------------------------|-----------------------|
| | 973 WELLINGTON ST. WEST OTTAWA ON <i>Well ID:</i> 7198791 | W | 26.79 | 2 |
| | ON <i>Well ID:</i> 7049228 | ENE | 139.59 | 26 |
| | 128 BAYVIEW AVE OTTAWA ON <i>Well ID:</i> 7267503 | NW | 145.49 | 28 |
| | 128 BAYVIEW ROAD Ottawa ON <i>Well ID:</i> 7296772 | NW | 147.86 | 30 |
| | 128 BAYVIEW ROAD Ottawa ON <i>Well ID:</i> 7296773 | NW | 149.22 | 33 |
| | 927 WELLINGTON ST. OTTAWA ON | NE | 149.82 | 34 |

| | | | |
|---------------------------------|-----|--------|---------------------------|
| Well ID: 7246039 | | | |
| 128 BAYVIEW AVE. OTTAWA ON | NW | 153.65 | <u>36</u> |
| Well ID: 7267505 | | | |
| 927 WELLINGTON ST. OTTAWA ON | NE | 155.01 | <u>39</u> |
| Well ID: 7246040 | | | |
| 927 WELLINGTON ST. OTTAWA ON | NE | 155.81 | <u>42</u> |
| Well ID: 7242705 | | | |
| 927 WELLINGTON ST. OTTAWA ON | NE | 157.46 | <u>44</u> |
| Well ID: 7246038 | | | |
| 128 BAYVIEW AVE OTTAWA ON | NW | 166.16 | <u>48</u> |
| Well ID: 7267504 | | | |
| 128 BAYVIEW ROAD Ottawa ON | NW | 170.18 | <u>50</u> |
| Well ID: 7296771 | | | |
| 53 MERTON ST. Ottawa ON | WSW | 234.70 | <u>68</u> |
| Well ID: 7208672 | | | |
| 141 BAYVIEW ROAD OTTAWA ON | N | 239.79 | <u>72</u> |
| Well ID: 1536312 | | | |
| 53 MERTAN Ottawa ON | WSW | 245.50 | <u>75</u> |
| Well ID: 7208673 | | | |



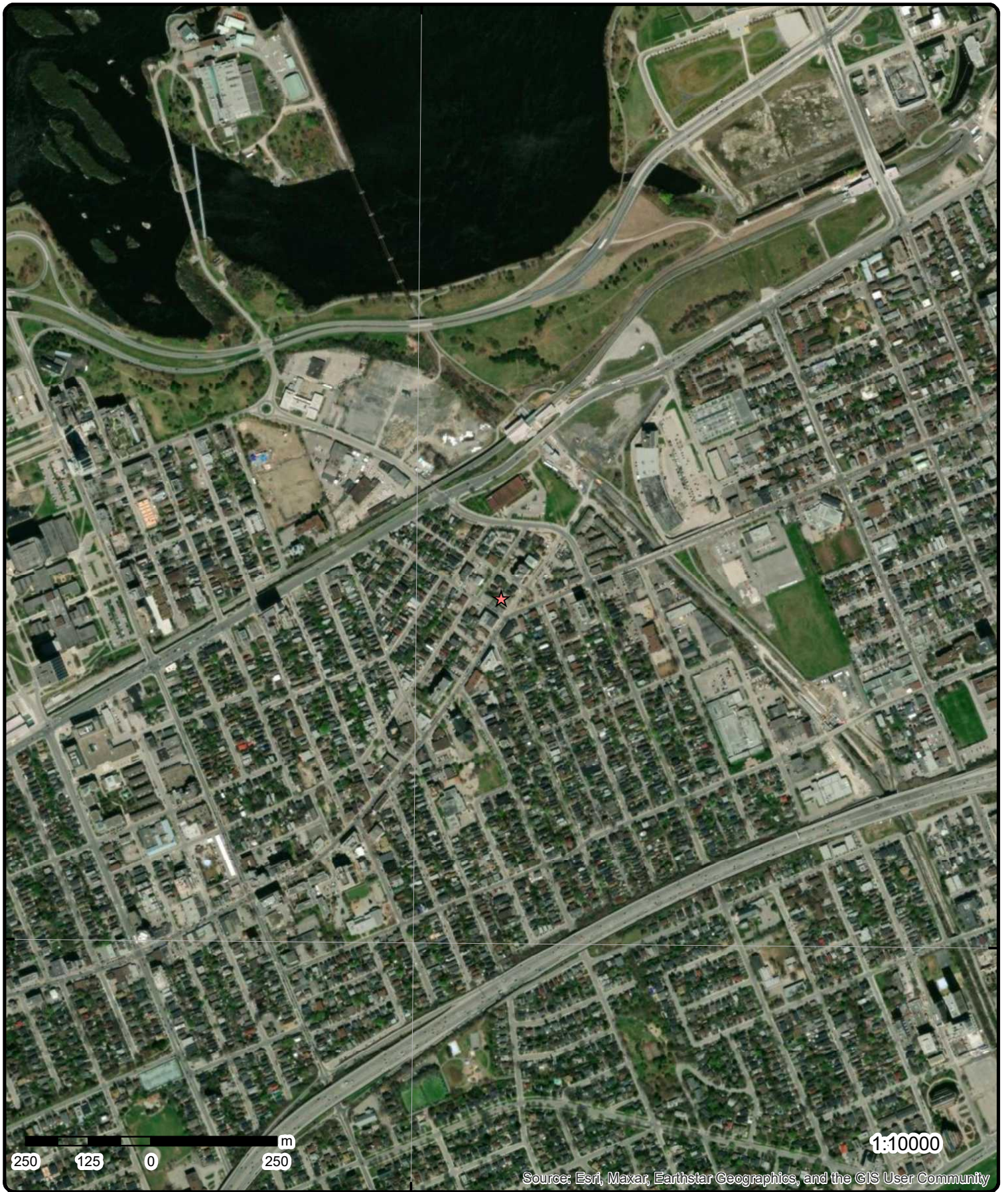
Map: 0.25 Kilometer Radius

Order Number: 22102100558

Address: 979 Wellington St. W., Ottawa, ON



| | | | |
|-----------------------------------|------------------------------------|--------------------|------------------------|
| Project Property | Freeways; Highways | Beach | Shopping & Sports Area |
| Buffer Outline | Traffic Circle; Ramp | Airport | University/College |
| Eris Sites with Higher Elevation | Major Arterial; Minor Arterial | Industrial Area | Cemetery; Golf Course |
| Eris Sites with Same Elevation | Local Road | Military Base | Park (National) |
| Eris Sites with Lower Elevation | Service Road; Traffic Circle; Ramp | Aircraft Roads | Park (City/County) |
| Eris Sites with Unknown Elevation | Rail | Native Reservation | |
| | | Hospital | |



Aerial Year: 2022

Order Number: 22102100558

Address: 979 Wellington St. W., Ottawa, ON



Source: ESRI World Imagery

© ERIS Information Limited Partnership

75°45'W

75°43'30"W

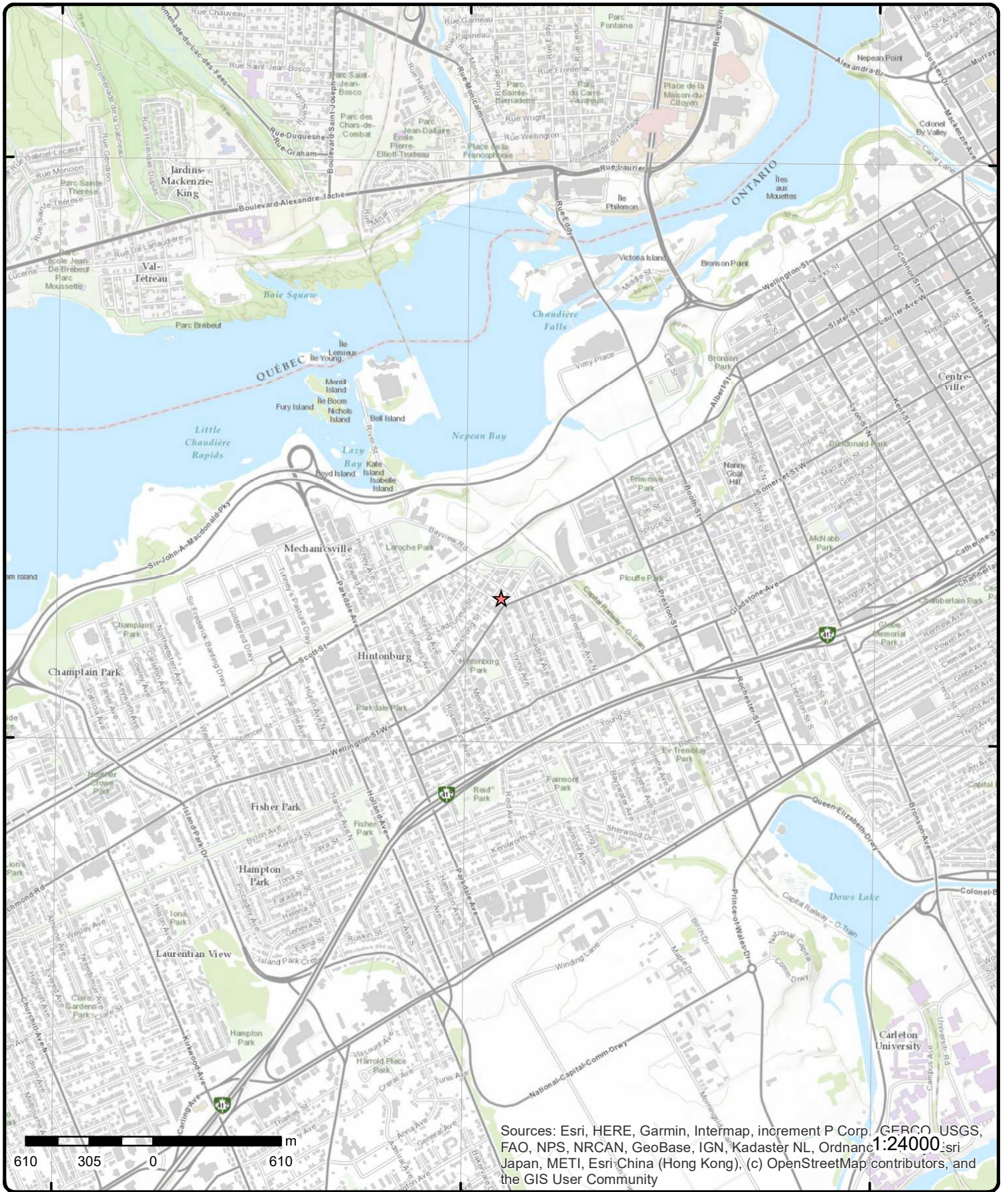
75°42'W

45°25'30"N

45°25'30"N

45°24'N

45°24'N



Sources: Esri, HERE, Garmin, Intermap, increment P Corp., GEBCO, USGS, FAO, NPS, NRCAN, GeoBase, IGN, Kadaster NL, Ordnance Survey, Esri Japan, METI, Esri-China (Hong Kong), (c) OpenStreetMap contributors, and the GIS User Community

Topographic Map

Order Number: 22102100558

Address: 979 Wellington St. W., ON



Source: ESRI World Topographic Map

© ERIS Information Limited Partnership

Detail Report

| Map Key | Number of Records | Direction/ Distance (m) | Elev/Diff (m) | Site | DB |
|-------------------|-------------------|----------------------------|------------------|-----------------------------|-------------------------------|
| 1 | 1 of 1 | E/26.7 | 64.9 / 0.69 | 79 MONTREAL RD Ottawa ON | WWIS |

| | | | |
|----------------------------|--------------------------|---------------------------|----------------------|
| Well ID: | 7201951 | Flowing (Y/N): | |
| Construction Date: | | Flow Rate: | |
| Use 1st: | Monitoring and Test Hole | Data Entry Status: | |
| Use 2nd: | | Data Src: | |
| Final Well Status: | Test Hole | Date Received: | 27-May-2013 00:00:00 |
| Water Type: | | Selected Flag: | TRUE |
| Casing Material: | | Abandonment Rec: | |
| Audit No: | Z168602 | Contractor: | 7241 |
| Tag: | A145277 | Form Version: | 7 |
| Constructn Method: | | Owner: | |
| Elevation (m): | | County: | OTTAWA-CARLETON |
| Elevatn Reliabilty: | | Lot: | |
| Depth to Bedrock: | | Concession: | |
| Well Depth: | | Concession Name: | |
| Overburden/Bedrock: | | Easting NAD83: | |
| Pump Rate: | | Northing NAD83: | |
| Static Water Level: | | Zone: | |
| Clear/Cloudy: | | UTM Reliability: | |
| Municipality: | NEPEAN TOWNSHIP | | |
| Site Info: | | | |

PDF URL (Map): https://d2khazk8e83rdv.cloudfront.net/moe_mapping/downloads/2Water/Wells_pdfs/720\7201951.pdf

Additional Detail(s) (Map)

Well Completed Date: 2013/04/16
Year Completed: 2013
Depth (m): 6.1
Latitude: 45.4061772795937
Longitude: -75.7224710239009
Path: 720\7201951.pdf

Bore Hole Information

| | | | |
|-------------------------------------|----------------------|-------------------------|--------------------------------|
| Bore Hole ID: | 1004310393 | Elevation: | |
| DP2BR: | | Elevrc: | |
| Spatial Status: | | Zone: | 18 |
| Code OB: | | East83: | 443462.00 |
| Code OB Desc: | | North83: | 5028327.00 |
| Open Hole: | | Org CS: | UTM83 |
| Cluster Kind: | | UTMRC: | 4 |
| Date Completed: | 16-Apr-2013 00:00:00 | UTMRC Desc: | margin of error : 30 m - 100 m |
| Remarks: | | Location Method: | wwr |
| Loc Method Desc: | on Water Well Record | | |
| Elevrc Desc: | | | |
| Location Source Date: | | | |
| Improvement Location Source: | | | |
| Improvement Location Method: | | | |
| Source Revision Comment: | | | |
| Supplier Comment: | | | |

| Map Key | Number of Records | Direction/ Distance (m) | Elev/Diff (m) | Site | DB |
|---|--------------------------|------------------------------------|--------------------------|-------------|-----------|
| <u>Overburden and Bedrock Materials Interval</u> | | | | | |
| Formation ID: | | | 1004870758 | | |
| Layer: | | | 1 | | |
| Color: | | | 6 | | |
| General Color: | | | BROWN | | |
| Mat1: | | | 01 | | |
| Most Common Material: | | | FILL | | |
| Mat2: | | | | | |
| Mat2 Desc: | | | | | |
| Mat3: | | | 85 | | |
| Mat3 Desc: | | | SOFT | | |
| Formation Top Depth: | | | 0.0 | | |
| Formation End Depth: | | | 2.440000057220459 | | |
| Formation End Depth UOM: | | | m | | |
| <u>Overburden and Bedrock Materials Interval</u> | | | | | |
| Formation ID: | | | 1004870759 | | |
| Layer: | | | 2 | | |
| Color: | | | 6 | | |
| General Color: | | | BROWN | | |
| Mat1: | | | 34 | | |
| Most Common Material: | | | TILL | | |
| Mat2: | | | | | |
| Mat2 Desc: | | | | | |
| Mat3: | | | 73 | | |
| Mat3 Desc: | | | HARD | | |
| Formation Top Depth: | | | 2.440000057220459 | | |
| Formation End Depth: | | | 1.5 | | |
| Formation End Depth UOM: | | | m | | |
| <u>Overburden and Bedrock Materials Interval</u> | | | | | |
| Formation ID: | | | 1004870760 | | |
| Layer: | | | 3 | | |
| Color: | | | 2 | | |
| General Color: | | | GREY | | |
| Mat1: | | | 06 | | |
| Most Common Material: | | | SILT | | |
| Mat2: | | | | | |
| Mat2 Desc: | | | | | |
| Mat3: | | | 79 | | |
| Mat3 Desc: | | | PACKED | | |
| Formation Top Depth: | | | 1.5 | | |
| Formation End Depth: | | | 4.570000171661377 | | |
| Formation End Depth UOM: | | | m | | |
| <u>Overburden and Bedrock Materials Interval</u> | | | | | |
| Formation ID: | | | 1004870761 | | |
| Layer: | | | 4 | | |
| Color: | | | 2 | | |
| General Color: | | | GREY | | |
| Mat1: | | | 06 | | |
| Most Common Material: | | | SILT | | |
| Mat2: | | | | | |
| Mat2 Desc: | | | | | |
| Mat3: | | | 79 | | |

| Map Key | Number of Records | Direction/ Distance (m) | Elev/Diff (m) | Site | DB |
|--|--------------------------|------------------------------------|--------------------------|-------------|-----------|
| Mat3 Desc: | | PACKED | | | |
| Formation Top Depth: | | 4.570000171661377 | | | |
| Formation End Depth: | | 6.099999904632568 | | | |
| Formation End Depth UOM: | | m | | | |
| <u>Annular Space/Abandonment Sealing Record</u> | | | | | |
| Plug ID: | | 1004870771 | | | |
| Layer: | | 3 | | | |
| Plug From: | | 2.740000009536743 | | | |
| Plug To: | | 6.099999904632568 | | | |
| Plug Depth UOM: | | m | | | |
| <u>Annular Space/Abandonment Sealing Record</u> | | | | | |
| Plug ID: | | 1004870770 | | | |
| Layer: | | 2 | | | |
| Plug From: | | 0.3100000023841858 | | | |
| Plug To: | | 2.740000009536743 | | | |
| Plug Depth UOM: | | m | | | |
| <u>Annular Space/Abandonment Sealing Record</u> | | | | | |
| Plug ID: | | 1004870769 | | | |
| Layer: | | 1 | | | |
| Plug From: | | 0.0 | | | |
| Plug To: | | 0.3100000023841858 | | | |
| Plug Depth UOM: | | m | | | |
| <u>Method of Construction & Well Use</u> | | | | | |
| Method Construction ID: | | 1004870768 | | | |
| Method Construction Code: | | D | | | |
| Method Construction: | | Direct Push | | | |
| Other Method Construction: | | | | | |
| <u>Pipe Information</u> | | | | | |
| Pipe ID: | | 1004870757 | | | |
| Casing No: | | 0 | | | |
| Comment: | | | | | |
| Alt Name: | | | | | |
| <u>Construction Record - Casing</u> | | | | | |
| Casing ID: | | 1004870764 | | | |
| Layer: | | 1 | | | |
| Material: | | 5 | | | |
| Open Hole or Material: | | PLASTIC | | | |
| Depth From: | | 0.0 | | | |
| Depth To: | | 3.0999999046325684 | | | |
| Casing Diameter: | | 3.450000047683716 | | | |
| Casing Diameter UOM: | | cm | | | |
| Casing Depth UOM: | | m | | | |
| <u>Construction Record - Screen</u> | | | | | |

| Map Key | Number of Records | Direction/ Distance (m) | Elev/Diff (m) | Site | DB |
|----------------------|-------------------|----------------------------|------------------|------|----|
| Screen ID: | | 1004870765 | | | |
| Layer: | | 1 | | | |
| Slot: | | 10 | | | |
| Screen Top Depth: | | 3.0999999046325684 | | | |
| Screen End Depth: | | 6.099999904632568 | | | |
| Screen Material: | | 5 | | | |
| Screen Depth UOM: | | m | | | |
| Screen Diameter UOM: | | cm | | | |
| Screen Diameter: | | 4.210000038146973 | | | |

Water Details

Water ID: 1004870763
 Layer:
 Kind Code:
 Kind:
 Water Found Depth:
 Water Found Depth UOM: m

Hole Diameter

Hole ID: 1004870762
 Diameter: 8.25
 Depth From: 0.0
 Depth To: 6.099999904632568
 Hole Depth UOM: m
 Hole Diameter UOM: cm

Links

| | | | |
|--------------------|------------|-------------|-------------------|
| Bore Hole ID: | 1004310393 | Tag No: | A145277 |
| Depth M: | 6.1 | Contractor: | 7241 |
| Year Completed: | 2013 | Path: | 7207201951.pdf |
| Well Completed Dt: | 2013/04/16 | Latitude: | 45.4061772795937 |
| Audit No: | Z168602 | Longitude: | -75.7224710239009 |

| | | | | | |
|---------------------|-------------------|--------------------|----------------------|--------------------------------------|------|
| 2 | 1 of 1 | W/26.8 | 63.9 / -0.31 | 973 WELLINGTON ST. WEST OTTAWA ON | WWIS |
| Well ID: | 7198791 | Flowing (Y/N): | | | |
| Construction Date: | | Flow Rate: | | | |
| Use 1st: | Test Hole | Data Entry Status: | | | |
| Use 2nd: | | Data Src: | | | |
| Final Well Status: | Observation Wells | Date Received: | 19-Mar-2013 00:00:00 | | |
| Water Type: | | Selected Flag: | TRUE | | |
| Casing Material: | | Abandonment Rec: | | | |
| Audit No: | Z163916 | Contractor: | 6964 | | |
| Tag: | A119051 | Form Version: | 7 | | |
| Constructn Method: | | Owner: | | | |
| Elevation (m): | | County: | OTTAWA-CARLETON | | |
| Elevatn Reliabilty: | | Lot: | | | |
| Depth to Bedrock: | | Concession: | | | |
| Well Depth: | | Concession Name: | | | |
| Overburden/Bedrock: | | Easting NAD83: | | | |
| Pump Rate: | | Northing NAD83: | | | |
| Static Water Level: | | Zone: | | | |
| Clear/Cloudy: | | UTM Reliability: | | | |
| Municipality: | OTTAWA CITY | | | | |
| Site Info: | | | | | |

PDF URL (Map):

| Map Key | Number of Records | Direction/ Distance (m) | Elev/Diff (m) | Site | DB |
|---------|-------------------|----------------------------|------------------|------|----|
|---------|-------------------|----------------------------|------------------|------|----|

Additional Detail(s) (Map)

Well Completed Date: 2012/05/09
Year Completed: 2012
Depth (m): 5.61
Latitude: 45.4062359979502
Longitude: -75.7231490342705
Path:

Bore Hole Information

| | | | |
|-------------------------------------|----------------------|-------------------------|--------------------------------|
| Bore Hole ID: | 1004264438 | Elevation: | |
| DP2BR: | | Elevrc: | |
| Spatial Status: | | Zone: | 18 |
| Code OB: | | East83: | 443409.00 |
| Code OB Desc: | | North83: | 5028334.00 |
| Open Hole: | | Org CS: | UTM83 |
| Cluster Kind: | | UTMRC: | 4 |
| Date Completed: | 09-May-2012 00:00:00 | UTMRC Desc: | margin of error : 30 m - 100 m |
| Remarks: | | Location Method: | wwr |
| Loc Method Desc: | on Water Well Record | | |
| Elevrc Desc: | | | |
| Location Source Date: | | | |
| Improvement Location Source: | | | |
| Improvement Location Method: | | | |
| Source Revision Comment: | | | |
| Supplier Comment: | | | |

Overburden and Bedrock

Materials Interval

Formation ID: 1004908462
Layer: 2
Color: 6
General Color: BROWN
Mat1: 28
Most Common Material: SAND
Mat2: 11
Mat2 Desc: GRAVEL
Mat3: 01
Mat3 Desc: FILL
Formation Top Depth: 0.03799999877810478
Formation End Depth: 0.46000000834465027
Formation End Depth UOM: m

Overburden and Bedrock

Materials Interval

Formation ID: 1004908464
Layer: 4
Color:
General Color:
Mat1: 15
Most Common Material: LIMESTONE
Mat2: 26
Mat2 Desc: ROCK
Mat3:
Mat3 Desc:
Formation Top Depth: 0.6200000047683716
Formation End Depth: 5.610000133514404
Formation End Depth UOM: m

| Map Key | Number of Records | Direction/ Distance (m) | Elev/Diff (m) | Site | DB |
|---|--------------------------|------------------------------------|--------------------------|-------------|-----------|
| <u>Overburden and Bedrock Materials Interval</u> | | | | | |
| Formation ID: | | 1004908463 | | | |
| Layer: | | 3 | | | |
| Color: | | 2 | | | |
| General Color: | | GREY | | | |
| Mat1: | | 28 | | | |
| Most Common Material: | | SAND | | | |
| Mat2: | | 01 | | | |
| Mat2 Desc: | | FILL | | | |
| Mat3: | | | | | |
| Mat3 Desc: | | | | | |
| Formation Top Depth: | | 0.46000000834465027 | | | |
| Formation End Depth: | | 0.6200000047683716 | | | |
| Formation End Depth UOM: | | m | | | |
| <u>Overburden and Bedrock Materials Interval</u> | | | | | |
| Formation ID: | | 1004908461 | | | |
| Layer: | | 1 | | | |
| Color: | | | | | |
| General Color: | | | | | |
| Mat1: | | | | | |
| Most Common Material: | | | | | |
| Mat2: | | | | | |
| Mat2 Desc: | | | | | |
| Mat3: | | | | | |
| Mat3 Desc: | | | | | |
| Formation Top Depth: | | 0.0 | | | |
| Formation End Depth: | | 0.03799999877810478 | | | |
| Formation End Depth UOM: | | m | | | |
| <u>Annular Space/Abandonment Sealing Record</u> | | | | | |
| Plug ID: | | 1004908472 | | | |
| Layer: | | 1 | | | |
| Plug From: | | 0.0 | | | |
| Plug To: | | 2.299999952316284 | | | |
| Plug Depth UOM: | | m | | | |
| <u>Annular Space/Abandonment Sealing Record</u> | | | | | |
| Plug ID: | | 1004908473 | | | |
| Layer: | | 2 | | | |
| Plug From: | | 2.299999952316284 | | | |
| Plug To: | | 5.610000133514404 | | | |
| Plug Depth UOM: | | m | | | |
| <u>Method of Construction & Well Use</u> | | | | | |
| Method Construction ID: | | 1004908471 | | | |
| Method Construction Code: | | 7 | | | |
| Method Construction: | | Diamond | | | |
| Other Method Construction: | | | | | |

| <i>Map Key</i> | <i>Number of Records</i> | <i>Direction/ Distance (m)</i> | <i>Elev/Diff (m)</i> | <i>Site</i> | <i>DB</i> |
|--|--------------------------|--------------------------------|----------------------|----------------|-----------|
| <u>Pipe Information</u> | | | | | |
| Pipe ID: | | 1004908460 | | | |
| Casing No: | | 0 | | | |
| Comment: | | | | | |
| Alt Name: | | | | | |
| <u>Construction Record - Casing</u> | | | | | |
| Casing ID: | | 1004908468 | | | |
| Layer: | | 1 | | | |
| Material: | | 5 | | | |
| Open Hole or Material: | | PLASTIC | | | |
| Depth From: | | 0.0 | | | |
| Depth To: | | 2.5799999237060547 | | | |
| Casing Diameter: | | 3.5 | | | |
| Casing Diameter UOM: | | cm | | | |
| Casing Depth UOM: | | m | | | |
| <u>Construction Record - Screen</u> | | | | | |
| Screen ID: | | 1004908469 | | | |
| Layer: | | 1 | | | |
| Slot: | | 10 | | | |
| Screen Top Depth: | | 2.5799999237060547 | | | |
| Screen End Depth: | | 5.610000133514404 | | | |
| Screen Material: | | 5 | | | |
| Screen Depth UOM: | | m | | | |
| Screen Diameter UOM: | | cm | | | |
| Screen Diameter: | | 4.099999904632568 | | | |
| <u>Water Details</u> | | | | | |
| Water ID: | | 1004908467 | | | |
| Layer: | | 1 | | | |
| Kind Code: | | | | | |
| Kind: | | | | | |
| Water Found Depth: | | 2.38700008392334 | | | |
| Water Found Depth UOM: | | m | | | |
| <u>Hole Diameter</u> | | | | | |
| Hole ID: | | 1004908466 | | | |
| Diameter: | | 5.599999904632568 | | | |
| Depth From: | | 0.6499999761581421 | | | |
| Depth To: | | 5.610000133514404 | | | |
| Hole Depth UOM: | | m | | | |
| Hole Diameter UOM: | | cm | | | |
| <u>Hole Diameter</u> | | | | | |
| Hole ID: | | 1004908465 | | | |
| Diameter: | | 7.5 | | | |
| Depth From: | | 0.0 | | | |
| Depth To: | | 0.6499999761581421 | | | |
| Hole Depth UOM: | | m | | | |
| Hole Diameter UOM: | | cm | | | |
| <u>Links</u> | | | | | |
| Bore Hole ID: | 1004264438 | | | Tag No: | A119051 |

| Map Key | Number of Records | Direction/ Distance (m) | Elev/Diff (m) | Site | DB |
|--------------------|-------------------|----------------------------|------------------|-------------|-------------------|
| Depth M: | 5.61 | | | Contractor: | 6964 |
| Year Completed: | 2012 | | | Path: | |
| Well Completed Dt: | 2012/05/09 | | | Latitude: | 45.4062359979502 |
| Audit No: | Z163916 | | | Longitude: | -75.7231490342705 |

| | | | | | |
|---------------------|---|--------|-------------|---------------------------------|----------------------|
| <u>3</u> | 1 of 2 | E/36.7 | 64.9 / 0.69 | 969 WELLINGTON AVE OTTAWA ON | WWIS |
| Well ID: | 7200995 | | | Flowing (Y/N): | |
| Construction Date: | | | | Flow Rate: | |
| Use 1st: | Monitoring and Test Hole | | | Data Entry Status: | |
| Use 2nd: | | | | Data Src: | |
| Final Well Status: | Monitoring and Test Hole | | | Date Received: | 30-Apr-2013 00:00:00 |
| Water Type: | | | | Selected Flag: | TRUE |
| Casing Material: | | | | Abandonment Rec: | |
| Audit No: | Z151151 | | | Contractor: | 7241 |
| Tag: | A117670 | | | Form Version: | 7 |
| Constructn Method: | | | | Owner: | |
| Elevation (m): | | | | County: | OTTAWA-CARLETON |
| Elevatn Reliabilty: | | | | Lot: | |
| Depth to Bedrock: | | | | Concession: | |
| Well Depth: | | | | Concession Name: | |
| Overburden/Bedrock: | | | | Easting NAD83: | |
| Pump Rate: | | | | Northing NAD83: | |
| Static Water Level: | | | | Zone: | |
| Clear/Cloudy: | | | | UTM Reliability: | |
| Municipality: | NEPEAN TOWNSHIP | | | | |
| Site Info: | | | | | |
| PDF URL (Map): | https://d2khazk8e83rdv.cloudfront.net/moe_mapping/downloads/2Water/Wells_pdfs/720\7200995.pdf | | | | |

Additional Detail(s) (Map)

| | |
|----------------------|-------------------|
| Well Completed Date: | 2013/03/27 |
| Year Completed: | 2013 |
| Depth (m): | 5.18 |
| Latitude: | 45.4061780877484 |
| Longitude: | -75.7223432490824 |
| Path: | 720\7200995.pdf |

Bore Hole Information

| | | | |
|------------------------------|----------------------|------------------|--------------------------------|
| Bore Hole ID: | 1004279203 | Elevation: | |
| DP2BR: | | Elevrc: | |
| Spatial Status: | | Zone: | 18 |
| Code OB: | | East83: | 443472.00 |
| Code OB Desc: | | North83: | 5028327.00 |
| Open Hole: | | Org CS: | UTM83 |
| Cluster Kind: | | UTMRC: | 4 |
| Date Completed: | 27-Mar-2013 00:00:00 | UTMRC Desc: | margin of error : 30 m - 100 m |
| Remarks: | | Location Method: | wwr |
| Loc Method Desc: | on Water Well Record | | |
| Elevrc Desc: | | | |
| Location Source Date: | | | |
| Improvement Location Source: | | | |
| Improvement Location Method: | | | |
| Source Revision Comment: | | | |
| Supplier Comment: | | | |

Overburden and Bedrock

Materials Interval

| Map Key | Number of Records | Direction/ Distance (m) | Elev/Diff (m) | Site | DB |
|---|--------------------------|------------------------------------|--------------------------|-------------|-----------|
| Formation ID: | | 1004852876 | | | |
| Layer: | | 2 | | | |
| Color: | | 2 | | | |
| General Color: | | GREY | | | |
| Mat1: | | 15 | | | |
| Most Common Material: | | LIMESTONE | | | |
| Mat2: | | 73 | | | |
| Mat2 Desc: | | HARD | | | |
| Mat3: | | 71 | | | |
| Mat3 Desc: | | FRACTURED | | | |
| Formation Top Depth: | | 0.9100000262260437 | | | |
| Formation End Depth: | | 1.8300000429153442 | | | |
| Formation End Depth UOM: | | m | | | |
| <u>Overburden and Bedrock Materials Interval</u> | | | | | |
| Formation ID: | | 1004852878 | | | |
| Layer: | | 4 | | | |
| Color: | | 2 | | | |
| General Color: | | GREY | | | |
| Mat1: | | 15 | | | |
| Most Common Material: | | LIMESTONE | | | |
| Mat2: | | 71 | | | |
| Mat2 Desc: | | FRACTURED | | | |
| Mat3: | | | | | |
| Mat3 Desc: | | | | | |
| Formation Top Depth: | | 3.6600000858306885 | | | |
| Formation End Depth: | | 5.179999828338623 | | | |
| Formation End Depth UOM: | | m | | | |
| <u>Overburden and Bedrock Materials Interval</u> | | | | | |
| Formation ID: | | 1004852875 | | | |
| Layer: | | 1 | | | |
| Color: | | 6 | | | |
| General Color: | | BROWN | | | |
| Mat1: | | 28 | | | |
| Most Common Material: | | SAND | | | |
| Mat2: | | 11 | | | |
| Mat2 Desc: | | GRAVEL | | | |
| Mat3: | | 85 | | | |
| Mat3 Desc: | | SOFT | | | |
| Formation Top Depth: | | 0.0 | | | |
| Formation End Depth: | | 0.9100000262260437 | | | |
| Formation End Depth UOM: | | m | | | |
| <u>Overburden and Bedrock Materials Interval</u> | | | | | |
| Formation ID: | | 1004852877 | | | |
| Layer: | | 3 | | | |
| Color: | | 2 | | | |
| General Color: | | GREY | | | |
| Mat1: | | 15 | | | |
| Most Common Material: | | LIMESTONE | | | |
| Mat2: | | 92 | | | |
| Mat2 Desc: | | WEATHERED | | | |
| Mat3: | | | | | |
| Mat3 Desc: | | | | | |
| Formation Top Depth: | | 1.8300000429153442 | | | |
| Formation End Depth: | | 3.6600000858306885 | | | |

| Map Key | Number of Records | Direction/ Distance (m) | Elev/Diff (m) | Site | DB |
|--|--------------------------|------------------------------------|--------------------------|-------------|-----------|
| Formation End Depth UOM: | | m | | | |
| <u>Annular Space/Abandonment Sealing Record</u> | | | | | |
| Plug ID: | | 1004852888 | | | |
| Layer: | | 1 | | | |
| Plug From: | | 0.0 | | | |
| Plug To: | | 0.3100000023841858 | | | |
| Plug Depth UOM: | | m | | | |
| <u>Annular Space/Abandonment Sealing Record</u> | | | | | |
| Plug ID: | | 1004852889 | | | |
| Layer: | | 2 | | | |
| Plug From: | | 0.3100000023841858 | | | |
| Plug To: | | 1.8300000429153442 | | | |
| Plug Depth UOM: | | m | | | |
| <u>Annular Space/Abandonment Sealing Record</u> | | | | | |
| Plug ID: | | 1004852890 | | | |
| Layer: | | 3 | | | |
| Plug From: | | 1.8300000429153442 | | | |
| Plug To: | | 5.179999828338623 | | | |
| Plug Depth UOM: | | m | | | |
| <u>Method of Construction & Well Use</u> | | | | | |
| Method Construction ID: | | 1004852887 | | | |
| Method Construction Code: | | 7 | | | |
| Method Construction: | | Diamond | | | |
| Other Method Construction: | | | | | |
| <u>Pipe Information</u> | | | | | |
| Pipe ID: | | 1004852874 | | | |
| Casing No: | | 0 | | | |
| Comment: | | | | | |
| Alt Name: | | | | | |
| <u>Construction Record - Casing</u> | | | | | |
| Casing ID: | | 1004852882 | | | |
| Layer: | | 1 | | | |
| Material: | | 5 | | | |
| Open Hole or Material: | | PLASTIC | | | |
| Depth From: | | 0.0 | | | |
| Depth To: | | 2.130000114440918 | | | |
| Casing Diameter: | | 3.450000047683716 | | | |
| Casing Diameter UOM: | | cm | | | |
| Casing Depth UOM: | | m | | | |
| <u>Construction Record - Casing</u> | | | | | |
| Casing ID: | | 1004852883 | | | |
| Layer: | | 2 | | | |

| Map Key | Number of Records | Direction/ Distance (m) | Elev/Diff (m) | Site | DB |
|--|-------------------|-------------------------------------|------------------|--|-----|
| Material: | | | | | |
| Open Hole or Material: | | | | | |
| Depth From: | | | | | |
| Depth To: | | | | | |
| Casing Diameter: | | | | | |
| Casing Diameter UOM: cm | | | | | |
| Casing Depth UOM: m | | | | | |
| <u>Construction Record - Screen</u> | | | | | |
| Screen ID: 1004852884 | | | | | |
| Layer: 1 | | | | | |
| Slot: 10 | | | | | |
| Screen Top Depth: 2.130000114440918 | | | | | |
| Screen End Depth: 5.179999828338623 | | | | | |
| Screen Material: 5 | | | | | |
| Screen Depth UOM: m | | | | | |
| Screen Diameter UOM: cm | | | | | |
| Screen Diameter: 4.210000038146973 | | | | | |
| <u>Water Details</u> | | | | | |
| Water ID: 1004852881 | | | | | |
| Layer: | | | | | |
| Kind Code: | | | | | |
| Kind: | | | | | |
| Water Found Depth: | | | | | |
| Water Found Depth UOM: m | | | | | |
| <u>Hole Diameter</u> | | | | | |
| Hole ID: 1004852879 | | | | | |
| Diameter: 8.25 | | | | | |
| Depth From: 0.0 | | | | | |
| Depth To: 0.9100000262260437 | | | | | |
| Hole Depth UOM: m | | | | | |
| Hole Diameter UOM: cm | | | | | |
| <u>Hole Diameter</u> | | | | | |
| Hole ID: 1004852880 | | | | | |
| Diameter: 5.710000038146973 | | | | | |
| Depth From: 0.9100000262260437 | | | | | |
| Depth To: 5.179999828338623 | | | | | |
| Hole Depth UOM: m | | | | | |
| Hole Diameter UOM: cm | | | | | |
| <u>Links</u> | | | | | |
| Bore Hole ID: 1004279203 | | Tag No: A117670 | | | |
| Depth M: 5.18 | | Contractor: 7241 | | | |
| Year Completed: 2013 | | Path: 720\7200995.pdf | | | |
| Well Completed Dt: 2013/03/27 | | Latitude: 45.4061780877484 | | | |
| Audit No: Z151151 | | Longitude: -75.7223432490824 | | | |
| 3 | 2 of 2 | E/36.7 | 64.9 / 0.69 | Enbridge Gas Distribution Inc. 969A Wellington Road West Ottawa ON | SPL |
| Ref No: | 3646-9JLJSP | Discharger Report: | | | |
| Site No: | NA | Material Group: | | | |

| Map Key | Number of Records | Direction/ Distance (m) | Elev/Diff (m) | Site | DB |
|------------------------------|------------------------------------|----------------------------|------------------|------------------------------|--|
| Incident Dt: | 2014/04/28 | | | Health/Env Conseq: | |
| Year: | | | | Client Type: | |
| Incident Cause: | Leak/Break | | | Sector Type: | Pipeline/Components |
| Incident Event: | | | | Agency Involved: | |
| Contaminant Code: | 35 | | | Nearest Watercourse: | |
| Contaminant Name: | NATURAL GAS (METHANE) | | | Site Address: | 969A Wellington Road West |
| Contaminant Limit 1: | | | | Site District Office: | |
| Contam Limit Freq 1: | | | | Site Postal Code: | |
| Contaminant UN No 1: | | | | Site Region: | |
| Environment Impact: | Not Anticipated | | | Site Municipality: | Ottawa |
| Nature of Impact: | Air Pollution | | | Site Lot: | |
| Receiving Medium: | | | | Site Conc: | |
| Receiving Env: | | | | Northing: | |
| MOE Response: | Not Moe mandate | | | Easting: | |
| Dt MOE Arvl on Scn: | | | | Site Geo Ref Accu: | |
| MOE Reported Dt: | 2014/04/28 | | | Site Map Datum: | |
| Dt Document Closed: | 2014/07/15 | | | SAC Action Class: | TSSA - Fuel Safety Branch - Hydrocarbon Fuel Release/Spill |
| Incident Reason: | Operator/Human Error | | | Source Type: | |
| Site Name: | commercial bldg<UNOFFICIAL> | | | | |
| Site County/District: | | | | | |
| Site Geo Ref Meth: | | | | | |
| Incident Summary: | TSSA: meter set dmgd outside | | | | |
| Contaminant Qty: | 0 other - see incident description | | | | |

4 1 of 3 W/47.4 63.9 / -0.27 OTTAWA CITY ARMSTRONG ST./GARLAND AVE. OTTAWA CITY ON CA

Certificate #: 3-0942-93-
Application Year: 93
Issue Date: 8/26/1993
Approval Type: Municipal sewage
Status: Approved
Application Type:
Client Name:
Client Address:
Client City:
Client Postal Code:
Project Description:
Contaminants:
Emission Control:

4 2 of 3 W/47.4 63.9 / -0.27 OTTAWA CITY - SCOTT ST./STONEHURST AVE. GARLAND AVE./ARMSTRONG ST. OTTAWA CITY ON CA

Certificate #: 7-0538-92-
Application Year: 92
Issue Date: 6/10/1992
Approval Type: Municipal water
Status: Approved
Application Type:
Client Name:
Client Address:
Client City:
Client Postal Code:
Project Description:
Contaminants:
Emission Control:

| Map Key | Number of Records | Direction/ Distance (m) | Elev/Diff (m) | Site | DB |
|--|-------------------|----------------------------|------------------|---|-----|
| 4 | 3 of 3 | W/47.4 | 63.9 / -0.27 | R.M. OF OTTAWA-CARLETON ARMSTRONG ST./GARLAND AVE. OTTAWA CITY ON | CA |
| <p> Certificate #: 7-0748-93- Application Year: 93 Issue Date: 8/24/1993 Approval Type: Municipal water Status: Approved Application Type: Client Name: Client Address: Client City: Client Postal Code: Project Description: Contaminants: Emission Control: </p> | | | | | |
| 5 | 1 of 5 | SSW/48.2 | 65.0 / 0.84 | City of Ottawa Wellington St W Ottawa ON K1P 1J1 | ECA |
| <p> Approval No: 8722-7D3S8L Approval Date: 2008-03-27 Status: Approved Record Type: ECA Link Source: IDS SWP Area Name: Rideau Valley Approval Type: ECA-MUNICIPAL AND PRIVATE SEWAGE WORKS Project Type: MUNICIPAL AND PRIVATE SEWAGE WORKS Business Name: City of Ottawa Address: Wellington St W Full Address: Full PDF Link: https://www.accessenvironment.ene.gov.on.ca/instruments/8927-7CUNS8-14.pdf PDF Site Location: </p> | | | | | |
| 5 | 2 of 5 | SSW/48.2 | 65.0 / 0.84 | City of Ottawa Wellington St W Ottawa ON K1P 1J1 | ECA |
| <p> Approval No: 9949-7QUP3J Approval Date: 2009-04-06 Status: Approved Record Type: ECA Link Source: IDS SWP Area Name: Rideau Valley Approval Type: ECA-MUNICIPAL AND PRIVATE SEWAGE WORKS Project Type: MUNICIPAL AND PRIVATE SEWAGE WORKS Business Name: City of Ottawa Address: Wellington St W Full Address: Full PDF Link: https://www.accessenvironment.ene.gov.on.ca/instruments/2719-7QNQ6X-14.pdf PDF Site Location: </p> | | | | | |
| 5 | 3 of 5 | SSW/48.2 | 65.0 / 0.84 | City of Ottawa Wellington St W Ottawa ON K1P 1J1 | ECA |
| <p> Approval No: 3988-7D3SJJ Approval Date: 2008-03-27 MOE District: Ottawa City: </p> | | | | | |

| Map Key | Number of Records | Direction/ Distance (m) | Elev/Diff (m) | Site | DB |
|---------------------------|--------------------------------------|-------------------------|---------------|--------------------|------------|
| Status: | Approved | | | Longitude: | -75.722916 |
| Record Type: | ECA | | | Latitude: | 45.40577 |
| Link Source: | IDS | | | Geometry X: | |
| SWP Area Name: | Rideau Valley | | | Geometry Y: | |
| Approval Type: | ECA-Municipal Drinking Water Systems | | | | |
| Project Type: | Municipal Drinking Water Systems | | | | |
| Business Name: | City of Ottawa | | | | |
| Address: | Wellington St W | | | | |
| Full Address: | | | | | |
| Full PDF Link: | | | | | |
| PDF Site Location: | | | | | |

| | | | | | |
|---------------------------|---|----------|-------------|--|------------|
| <u>5</u> | 4 of 5 | SSW/48.2 | 65.0 / 0.84 | City of Ottawa Wellington St W Ottawa ON K1P 1J1 | ECA |
| Approval No: | 9444-7DAKHD | | | MOE District: | Ottawa |
| Approval Date: | 2008-04-01 | | | City: | |
| Status: | Approved | | | Longitude: | -75.722916 |
| Record Type: | ECA | | | Latitude: | 45.40577 |
| Link Source: | IDS | | | Geometry X: | |
| SWP Area Name: | Rideau Valley | | | Geometry Y: | |
| Approval Type: | ECA-MUNICIPAL AND PRIVATE SEWAGE WORKS | | | | |
| Project Type: | MUNICIPAL AND PRIVATE SEWAGE WORKS | | | | |
| Business Name: | City of Ottawa | | | | |
| Address: | Wellington St W | | | | |
| Full Address: | | | | | |
| Full PDF Link: | https://www.accessenvironment.ene.gov.on.ca/instruments/2027-7D6NUW-14.pdf | | | | |
| PDF Site Location: | | | | | |

| | | | | | |
|---------------------------|--------------------------------------|----------|-------------|--|------------|
| <u>5</u> | 5 of 5 | SSW/48.2 | 65.0 / 0.84 | City of Ottawa Wellington St W Ottawa ON K1P 1J1 | ECA |
| Approval No: | 9439-7QUP6S | | | MOE District: | Ottawa |
| Approval Date: | 2009-04-06 | | | City: | |
| Status: | Approved | | | Longitude: | -75.722916 |
| Record Type: | ECA | | | Latitude: | 45.40577 |
| Link Source: | IDS | | | Geometry X: | |
| SWP Area Name: | Rideau Valley | | | Geometry Y: | |
| Approval Type: | ECA-Municipal Drinking Water Systems | | | | |
| Project Type: | Municipal Drinking Water Systems | | | | |
| Business Name: | City of Ottawa | | | | |
| Address: | Wellington St W | | | | |
| Full Address: | | | | | |
| Full PDF Link: | | | | | |
| PDF Site Location: | | | | | |

| | | | | | |
|--------------------------|----------------|---------|--------------|---|------------|
| <u>6</u> | 1 of 2 | NE/49.2 | 63.8 / -0.39 | Centretown Citizens Ottawa Corporation 55 Hilda Str Ottawa ON K1Y 4W1 | GEN |
| Generator No: | ON7266516 | | | Status: | Registered |
| SIC Code: | | | | Co Admin: | |
| SIC Description: | | | | Choice of Contact: | |
| Approval Years: | As of Jul 2020 | | | Phone No Admin: | |
| PO Box No: | | | | Contam. Facility: | |
| Country: | Canada | | | MHSW Facility: | |

Detail(s)

| Map Key | Number of Records | Direction/ Distance (m) | Elev/Diff (m) | Site | DB |
|---------------------------------|-----------------------------|----------------------------|------------------|---|-------------|
| Waste Class: | | 221 L | | | |
| Waste Class Desc: | | Light fuels | | | |
| <u>6</u> | 2 of 2 | NE/49.2 | 63.8 / -0.39 | Centretown Citizens Ottawa Corporation 55 Hilda Str Ottawa ON K1Y 4W1 | GEN |
| Generator No: | ON7266516 | | | Status: Registered | |
| SIC Code: | | | | Co Admin: | |
| SIC Description: | | | | Choice of Contact: | |
| Approval Years: | As of Jan 2021 | | | Phone No Admin: | |
| PO Box No: | | | | Contam. Facility: | |
| Country: | Canada | | | MHSW Facility: | |
| <u>Detail(s)</u> | | | | | |
| Waste Class: | | 221 L | | | |
| Waste Class Desc: | | Light fuels | | | |
| <u>7</u> | 1 of 2 | WNW/62.1 | 62.7 / -1.44 | 35 Armstrong Street Ottawa ON K1Y 2V4 | EHS |
| Order No: | 21120900127 | | | Nearest Intersection: | |
| Status: | C | | | Municipality: | |
| Report Type: | Standard Report | | | Client Prov/State: | ON |
| Report Date: | 15-DEC-21 | | | Search Radius (km): | .25 |
| Date Received: | 09-DEC-21 | | | X: | -75.7234482 |
| Previous Site Name: | | | | Y: | 45.40653 |
| Lot/Building Size: | | | | | |
| Additional Info Ordered: | | | | | |
| <u>7</u> | 2 of 2 | WNW/62.1 | 62.7 / -1.44 | 35 Armstrong Street Ottawa ON K1Y 2V4 | EHS |
| Order No: | 21120900127 | | | Nearest Intersection: | |
| Status: | C | | | Municipality: | |
| Report Type: | Standard Report | | | Client Prov/State: | ON |
| Report Date: | 15-DEC-21 | | | Search Radius (km): | .25 |
| Date Received: | 09-DEC-21 | | | X: | -75.7234482 |
| Previous Site Name: | | | | Y: | 45.40653 |
| Lot/Building Size: | | | | | |
| Additional Info Ordered: | | | | | |
| <u>8</u> | 1 of 1 | SSW/64.4 | 64.8 / 0.61 | 987 WELLINGTON STREET, OTTAWA ON | INC |
| Incident No: | 1960710 | | | Any Health Impact: | No |
| Incident ID: | | | | Any Enviro Impact: | No |
| Instance No: | | | | Service Interrupted: | No |
| Status Code: | | | | Was Prop Damaged: | No |
| Attribute Category: | FS-Perform L1 Incident Insp | | | Reside App. Type: | |
| Context: | | | | Commer App. Type: | |
| Date of Occurrence: | 2016/10/18 00:00:00 | | | Indus App. Type: | |
| Time of Occurrence: | NULL | | | Institut App. Type: | |
| Incident Created On: | | | | Venting Type: | |
| Instance Creation Dt: | | | | Vent Conn Mater: | |
| Instance Install Dt: | | | | Vent Chimney Mater: | |
| Occur Insp Start Date: | 2016/10/19 00:00:00 | | | Pipeline Type: | |
| Approx Quant Rel: | | | | Pipeline Involved: | |

| Map Key | Number of Records | Direction/ Distance (m) | Elev/Diff (m) | Site | DB |
|--|-------------------|-------------------------|---------------|--|-----|
| <p>Tank Capacity: Fuels Occur Type: CO Release Fuel Type Involved: Natural Gas Enforcement Policy: NULL Prc Escalation Req: NULL Tank Material Type: Tank Storage Type: Tank Location Type: Pump Flow Rate Cap: Task No: 6405742 Notes: Drainage System: Sub Surface Contam.: Aff Prop Use Water: Contam. Migrated: Contact Natural Env: Incident Location: 987 WELLINGTON STREET, OTTAWA - CO RELEASE Occurence Narrative: Release of co found by FD & Enbridge in the building Operation Type Involved: Commercial (e.g. restaurant, business unit, etc) Item: Item Description: Device Installed Location:</p> <p>Pipe Material: Depth Ground Cover: Regulator Location: Regulator Type: Operation Pressure: Liquid Prop Make: Liquid Prop Model: Liquid Prop Serial No: Liquid Prop Notes: Equipment Type: Equipment Model: Serial No: Cylinder Capacity: Cylinder Cap Units: Cylinder Mat Type: Near Body of Water:</p> | | | | | |
| 9 | 1 of 3 | S/70.9 | 65.8 / 1.65 | GRAPHIC VISUALS 992 Wellington St Ottawa ON K1Y 2X8 | SCT |
| <p>Established: 1986 Plant Size (ft²): 750 Employment: 2</p> <p>--Details-- Description: Computer and Peripheral Equipment Manufacturing SIC/NAICS Code: 334110</p> <p>Description: Sign Manufacturing SIC/NAICS Code: 339950</p> | | | | | |
| 9 | 2 of 3 | S/70.9 | 65.8 / 1.65 | Grafik Visuals 992 Wellington St W Ottawa ON K1Y 2X8 | SCT |
| <p>Established: 7/1/1986 Plant Size (ft²): 750 Employment:</p> <p>--Details-- Description: Sign Manufacturing SIC/NAICS Code: 339950</p> <p>Description: Sign Manufacturing SIC/NAICS Code: 339950</p> | | | | | |
| 9 | 3 of 3 | S/70.9 | 65.8 / 1.65 | 1112-992 Somerset Street west Ottawa ON K1R 6R9 | EHS |
| <p>Order No: 20070510002 Status: C Report Type: CAN - WDS Report</p> <p>Nearest Intersection: Wellington Street West Municipality: Client Prov/State:</p> | | | | | |

| Map Key | Number of Records | Direction/ Distance (m) | Elev/Diff (m) | Site | DB |
|---------------------------------|---|-------------------------|---------------|--------------------------------|----|
| Report Date: | 5/11/2007 | | | Search Radius (km): 0.5 | |
| Date Received: | 5/10/2007 | | | X: -75.722469 | |
| Previous Site Name: | | | | Y: 45.405521 | |
| Lot/Building Size: | | | | | |
| Additional Info Ordered: | Fire Insur. Maps And /or Site Plans; Title Search; City Directory | | | | |

| | | | | | |
|-----------------------------------|---|----------|-------------|----------------------------------|---|
| 10 | 1 of 1 | SSW/72.5 | 64.8 / 0.61 | 989 WELLINGTON STREET, OTTAWA ON | INC |
| Incident No: | 133478 | | | Any Health Impact: | |
| Incident ID: | 2284320 | | | Any Enviro Impact: | |
| Instance No: | | | | Service Interrupted: | |
| Status Code: | Causal Analysis Complete | | | Was Prop Damaged: | |
| Attribute Category: | FS-Incident | | | Reside App. Type: | |
| Context: | | | | Commer App. Type: | |
| Date of Occurrence: | | | | Indus App. Type: | |
| Time of Occurrence: | | | | Institut App. Type: | |
| Incident Created On: | | | | Venting Type: | |
| Instance Creation Dt: | | | | Vent Conn Mater: | |
| Instance Install Dt: | | | | Vent Chimney Mater: | |
| Occur Insp Start Date: | | | | Pipeline Type: | Service / Riser Distribution Pipeline |
| Approx Quant Rel: | | | | Pipeline Involved: | |
| Tank Capacity: | | | | Pipe Material: | Plastic |
| Fuels Occur Type: | | | | Depth Ground Cover: | 0.8 |
| Fuel Type Involved: | | | | Regulator Location: | Outside |
| Enforcement Policy: | | | | Regulator Type: | Service Regulator (up to 60 psi intake) |
| Prc Escalation Req: | | | | Operation Pressure: | 60 |
| Tank Material Type: | | | | Liquid Prop Make: | |
| Tank Storage Type: | | | | Liquid Prop Model: | |
| Tank Location Type: | | | | Liquid Prop Serial No: | |
| Pump Flow Rate Cap: | | | | Liquid Prop Notes: | |
| Task No: | | | | Equipment Type: | |
| Notes: | | | | Equipment Model: | |
| Drainage System: | | | | Serial No: | |
| Sub Surface Contam.: | | | | Cylinder Capacity: | |
| Aff Prop Use Water: | | | | Cylinder Cap Units: | |
| Contam. Migrated: | | | | Cylinder Mat Type: | |
| Contact Natural Env: | | | | Near Body of Water: | |
| Incident Location: | 989 WELLINGTON STREET, OTTAWA - 1" PIPELINE HIT | | | | |
| Occurrence Narrative: | Gas line was damaged by debris falling out of hi hoe no orders issued | | | | |
| Operation Type Involved: | | | | | |
| Item: | | | | | |
| Item Description: | | | | | |
| Device Installed Location: | | | | | |

| | | | | | |
|-----------------------------|------------------|----------|-------------|--|----|
| 11 | 1 of 1 | SSW/75.4 | 65.9 / 1.69 | OTTAWA CITY - SPADINA AVENUE WELLINGTON ST./IRVING AVE. OTTAWA CITY ON | CA |
| Certificate #: | 3-0256-91- | | | | |
| Application Year: | 91 | | | | |
| Issue Date: | 3/25/1991 | | | | |
| Approval Type: | Municipal sewage | | | | |
| Status: | Approved | | | | |
| Application Type: | | | | | |
| Client Name: | | | | | |
| Client Address: | | | | | |
| Client City: | | | | | |
| Client Postal Code: | | | | | |
| Project Description: | | | | | |
| Contaminants: | | | | | |
| Emission Control: | | | | | |

| Map Key | Number of Records | Direction/ Distance (m) | Elev/Diff (m) | Site | DB |
|---------------------------------|-------------------|---|------------------|--|-----|
| 12 | 1 of 2 | NE/95.9 | 62.9 / -1.31 | 1091946 ONTARIO INC. 945 WELLINGTON ST. (SWM) OTTAWA CITY ON K1Y 2X5 | CA |
| Certificate #: | | 3-1521-95-006 | | | |
| Application Year: | | 95 | | | |
| Issue Date: | | 11/15/95 | | | |
| Approval Type: | | Municipal sewage | | | |
| Status: | | Approved | | | |
| Application Type: | | | | | |
| Client Name: | | | | | |
| Client Address: | | | | | |
| Client City: | | | | | |
| Client Postal Code: | | | | | |
| Project Description: | | | | | |
| Contaminants: | | | | | |
| Emission Control: | | | | | |
| 12 | 2 of 2 | NE/95.9 | 62.9 / -1.31 | Eion Inc. 945 Wellington St W Suite 301 Ottawa ON K1Y 2X5 | SCT |
| Established: | | 2001 | | | |
| Plant Size (ft²): | | | | | |
| Employment: | | 50 | | | |
| --Details-- | | | | | |
| Description: | | Radio and Television Broadcasting and Wireless Communications Equipment Manufacturing | | | |
| SIC/NAICS Code: | | 334220 | | | |
| Description: | | Other Communications Equipment Manufacturing | | | |
| SIC/NAICS Code: | | 334290 | | | |
| Description: | | Electronic Components, Navigational and Communications Equipment and Supplies Wholesaler-Distributors | | | |
| SIC/NAICS Code: | | 417320 | | | |
| 13 | 1 of 2 | SSE/98.0 | 65.9 / 1.69 | 3 Irving Ave Ottawa ON K1Y 1Z2 | EHS |
| Order No: | | 21121400045 | | Nearest Intersection: | |
| Status: | | C | | Municipality: | |
| Report Type: | | Standard Report | | Client Prov/State: ON | |
| Report Date: | | 17-DEC-21 | | Search Radius (km): .25 | |
| Date Received: | | 14-DEC-21 | | X: -75.722572 | |
| Previous Site Name: | | | | Y: 45.405331 | |
| Lot/Building Size: | | | | | |
| Additional Info Ordered: | | Fire Insur. Maps and/or Site Plans | | | |
| 13 | 2 of 2 | SSE/98.0 | 65.9 / 1.69 | 3 Irving Ave Ottawa ON K1Y 1Z2 | EHS |
| Order No: | | 21121400045 | | Nearest Intersection: | |
| Status: | | C | | Municipality: | |
| Report Type: | | Standard Report | | Client Prov/State: ON | |
| Report Date: | | 17-DEC-21 | | Search Radius (km): .25 | |
| Date Received: | | 14-DEC-21 | | X: -75.722572 | |
| Previous Site Name: | | | | Y: 45.405331 | |

| Map Key | Number of Records | Direction/ Distance (m) | Elev/Diff (m) | Site | DB |
|---------------------------------|-------------------|------------------------------------|------------------|--|-----|
| Lot/Building Size: | | | | | |
| Additional Info Ordered: | | Fire Insur. Maps and/or Site Plans | | | |
| 14 | 1 of 6 | SSE/98.3 | 65.9 / 1.69 | TYRELL REPRODUCTIONS LTD. 3 IRVING AVE OTTAWA ON K1Y 1Z2 | SCT |
| Established: | | 1986 | | | |
| Plant Size (ft²): | | 900 | | | |
| Employment: | | 15 | | | |
| --Details-- | | | | | |
| Description: | | PLATEMAKING & RELATED SERVICES | | | |
| SIC/NAICS Code: | | 2796 | | | |
| Description: | | COMMERCIAL PRINTING, LITHOGRAPHIC | | | |
| SIC/NAICS Code: | | 2752 | | | |
| Description: | | COMMERCIAL PRINTING, N.E.C. | | | |
| SIC/NAICS Code: | | 2759 | | | |
| Description: | | TYPESETTING | | | |
| SIC/NAICS Code: | | 2791 | | | |
| 14 | 2 of 6 | SSE/98.3 | 65.9 / 1.69 | TYRELL REPRODUCTIONS LIMITED 3 IRVING AVENUE OTTAWA ON K1Y 1Z2 | GEN |
| Generator No: | | ON2342400 | | Status: | |
| SIC Code: | | 2819 | | Co Admin: | |
| SIC Description: | | OTHER COMM. PRINTING | | Choice of Contact: | |
| Approval Years: | | 97,98,99,00,01 | | Phone No Admin: | |
| PO Box No: | | | | Contam. Facility: | |
| Country: | | | | MHSW Facility: | |
| Detail(s) | | | | | |
| Waste Class: | | 264 | | | |
| Waste Class Desc: | | PHOTOPROCESSING WASTES | | | |
| 14 | 3 of 6 | SSE/98.3 | 65.9 / 1.69 | Tina & Co. 3 Irving Ave Ottawa ON K1Y 1Z2 | SCT |
| Established: | | 1983 | | | |
| Plant Size (ft²): | | | | | |
| Employment: | | | | | |
| --Details-- | | | | | |
| Description: | | Digital Printing | | | |
| SIC/NAICS Code: | | 323115 | | | |
| Description: | | Other Printing | | | |
| SIC/NAICS Code: | | 323119 | | | |
| 14 | 4 of 6 | SSE/98.3 | 65.9 / 1.69 | Tyrell Press Ltd. 3 Irving Ave | SCT |

| Map Key | Number of Records | Direction/ Distance (m) | Elev/Diff (m) | Site | DB |
|---------|-------------------|-------------------------|---------------|------|----|
|---------|-------------------|-------------------------|---------------|------|----|

Ottawa ON K1Y 1Z2

Established:
Plant Size (ft²):
Employment:

--Details--

Description: Other Printing
SIC/NAICS Code: 323119

| | | | | | |
|--------------------|--------|----------|-------------|---|-----|
| 14 | 5 of 6 | SSE/98.3 | 65.9 / 1.69 | Tina/Company Print/Digital 3 Irving Ave Ottawa ON K1Y 1Z2 | SCT |
|--------------------|--------|----------|-------------|---|-----|

Established: 01-AUG-83
Plant Size (ft²): 9000
Employment:

--Details--

Description: Digital Printing
SIC/NAICS Code: 323115

Description: Other Printing
SIC/NAICS Code: 323119

| | | | | | |
|--------------------|--------|----------|-------------|--------------------------------------|------|
| 14 | 6 of 6 | SSE/98.3 | 65.9 / 1.69 | 3 IRVING AVENUE OTTAWA ON K1Y 1Z2 | HINC |
|--------------------|--------|----------|-------------|--------------------------------------|------|

External File Num: FS INC 0805-02494
Fuel Occurrence Type: Leak
Date of Occurrence: 5/28/2008
Fuel Type Involved: Fuel Oil
Status Desc: Completed - No Action Required
Job Type Desc: Incident/Near-Miss Occurrence (FS)
Oper. Type Involved: Private Dwelling
Service Interruptions: No
Property Damage: No
Fuel Life Cycle Stage: Utilization
Root Cause:
Reported Details: Tia & Company
Fuel Category: Liquid Fuel
Occurrence Type: Incident
Affiliation: Industry Stakeholder (Licensee/Registration/Certificate Holder, Facility Owner, etc.)
County Name: Ottawa
Approx. Quant. Rel:
Nearby body of water:
Enter Drainage Syst.:
Approx. Quant. Unit:
Environmental Impact:

| | | | | | |
|--------------------|--------|--------|--------------|--|-----|
| 15 | 1 of 2 | W/98.9 | 62.9 / -1.31 | 52 Garland Street Ottawa ON K1Y 2A7 | EHS |
|--------------------|--------|--------|--------------|--|-----|

| | |
|--|--------------------------------|
| Order No: 20200616193 | Nearest Intersection: |
| Status: C | Municipality: |
| Report Type: Standard Select Report | Client Prov/State: ON |
| Report Date: 19-JUN-20 | Search Radius (km): .25 |
| Date Received: 16-JUN-20 | X: -75.72407 |

| Map Key | Number of Records | Direction/ Distance (m) | Elev/Diff (m) | Site | DB |
|---------------------------------|-------------------|---|------------------|--|------------|
| <i>Previous Site Name:</i> | | | | Y: | 45.4062778 |
| <i>Lot/Building Size:</i> | | | | | |
| <i>Additional Info Ordered:</i> | | Title Searches | | | |
| 15 | 2 of 2 | W/98.9 | 62.9 / -1.31 | 52 Garland Street Ottawa ON K1Y 2A7 | EHS |
| <i>Order No:</i> | | 20200616193 | | <i>Nearest Intersection:</i> | |
| <i>Status:</i> | | C | | <i>Municipality:</i> | |
| <i>Report Type:</i> | | Standard Select Report | | <i>Client Prov/State:</i> ON | |
| <i>Report Date:</i> | | 19-JUN-20 | | <i>Search Radius (km):</i> .25 | |
| <i>Date Received:</i> | | 16-JUN-20 | | <i>X:</i> -75.72407 | |
| <i>Previous Site Name:</i> | | | | <i>Y:</i> 45.4062778 | |
| <i>Lot/Building Size:</i> | | | | | |
| <i>Additional Info Ordered:</i> | | Title Searches | | | |
| 16 | 1 of 1 | S/99.8 | 65.9 / 1.69 | Francis Fuels Limited<UNOFFICIAL> 5 Irving Avenue Ottawa ON K1Y 1Z2 | SPL |
| <i>Ref No:</i> | | 1075-6G9R2E | | <i>Discharger Report:</i> 0 | |
| <i>Site No:</i> | | | | <i>Material Group:</i> Oil | |
| <i>Incident Dt:</i> | | 9/15/2005 | | <i>Health/Env Conseq:</i> | |
| <i>Year:</i> | | | | <i>Client Type:</i> | |
| <i>Incident Cause:</i> | | Pipe Or Hose Leak | | <i>Sector Type:</i> Tank Truck | |
| <i>Incident Event:</i> | | | | | |
| <i>Contaminant Code:</i> | | | | | |
| <i>Contaminant Name:</i> | | FURNACE OIL | | | |
| <i>Contaminant Limit 1:</i> | | | | | |
| <i>Contam Limit Freq 1:</i> | | | | | |
| <i>Contaminant UN No 1:</i> | | | | | |
| <i>Environment Impact:</i> | | Not Anticipated | | | |
| <i>Nature of Impact:</i> | | | | | |
| <i>Receiving Medium:</i> | | Land | | | |
| <i>Receiving Env:</i> | | | | | |
| <i>MOE Response:</i> | | | | | |
| <i>Dt MOE Arvl on Scn:</i> | | | | | |
| <i>MOE Reported Dt:</i> | | 9/15/2005 | | <i>Site District Office:</i> Ottawa | |
| <i>Dt Document Closed:</i> | | | | | |
| <i>Incident Reason:</i> | | Equipment Failure | | <i>Site Postal Code:</i> | |
| <i>Site Name:</i> | | Laneway at 5 Irving Avenue<UNOFFICIAL> | | | |
| <i>Site County/District:</i> | | | | | |
| <i>Site Geo Ref Meth:</i> | | | | | |
| <i>Incident Summary:</i> | | Francis Fuels: 4 L furnace oil to asphalt | | | |
| <i>Contaminant Qty:</i> | | | | | |
| 17 | 1 of 2 | SSW/104.6 | 65.9 / 1.69 | MR GAS LIMITED ATTN LILIANNE LEVAC 999 WELLINGTON ST OTTAWA ON K1Y 2Y1 | PRT |
| <i>Location ID:</i> | | 11137 | | | |
| <i>Type:</i> | | retail | | | |
| <i>Expiry Date:</i> | | 1992-07-31 | | | |
| <i>Capacity (L):</i> | | 0 | | | |
| <i>Licence #:</i> | | 0050989001 | | | |
| 17 | 2 of 2 | SSW/104.6 | 65.9 / 1.69 | MR GAS LIMITED ** 999 WELLINGTON ST OTTAWA ON K1Y 2Y1 | DTNK |

| Map Key | Number of Records | Direction/ Distance (m) | Elev/Diff (m) | Site | DB |
|---|-------------------|-------------------------|---------------|-----------------------------|----------|
| <u>Delisted Expired Fuel Safety Facilities</u> | | | | | |
| Instance No: | 9707117 | | | Expired Date: | 5/8/1992 |
| Status: | EXPIRED | | | Max Hazard Rank: | |
| Instance ID: | | | | Facility Location: | |
| Instance Type: | FS Facility | | | Facility Type: | |
| Instance Creation Dt: | | | | Fuel Type 2: | |
| Instance Install Dt: | | | | Fuel Type 3: | |
| Item Description: | | | | Panam Related: | |
| Manufacturer: | | | | Panam Venue Nm: | |
| Model: | | | | External Identifier: | |
| Serial No: | | | | Item: | |
| ULC Standard: | | | | Piping Steel: | |
| Quantity: | | | | Piping Galvanized: | |
| Unit of Measure: | | | | Tank Single Wall St: | |
| Overfill Prot Type: | | | | Piping Underground: | |
| Creation Date: | | | | Tank Underground: | |
| Next Periodic Str DT: | | | | Source: | |
| TSSA Base Sched Cycle 2: | | | | | |
| TSSA Max Hazard Rank 1: | | | | | |
| TSSA Risk Based Periodic Yn: | | | | | |
| TSSA Volume of Directives: | | | | | |
| TSSA Periodic Exempt: | | | | | |
| TSSA Statutory Interval: | | | | | |
| TSSA Recd Insp Interva: | | | | | |
| TSSA Recd Tolerance: | | | | | |
| TSSA Program Area: | | | | | |
| TSSA Program Area 2: | | | | | |
| Description: | | | | | |
| Original Source: | | EXP | | | |
| Record Date: | | Up to May 2013 | | | |

| | | | | | |
|------------------------------|--|---------|-------------|-----------------------------------|---------------------------|
| 18 | 1 of 2 | S/110.0 | 66.7 / 2.55 | 7 Irving Ave Ottawa ON K1Y 1Z2 | SPL |
| Ref No: | 4887-7F9KAF | | | Discharger Report: | |
| Site No: | | | | Material Group: | |
| Incident Dt: | | | | Health/Env Conseq: | |
| Year: | | | | Client Type: | |
| Incident Cause: | Other Discharges | | | Sector Type: | Other |
| Incident Event: | | | | Agency Involved: | |
| Contaminant Code: | 13 | | | Nearest Watercourse: | |
| Contaminant Name: | FURNACE OIL | | | Site Address: | |
| Contaminant Limit 1: | | | | Site District Office: | Ottawa |
| Contam Limit Freq 1: | | | | Site Postal Code: | |
| Contaminant UN No 1: | | | | Site Region: | |
| Environment Impact: | Not Anticipated | | | Site Municipality: | Ottawa |
| Nature of Impact: | Other Impact(s) | | | Site Lot: | |
| Receiving Medium: | | | | Site Conc: | |
| Receiving Env: | | | | Northing: | |
| MOE Response: | Referral to others | | | Easting: | |
| Dt MOE Arvl on Scn: | | | | Site Geo Ref Accu: | |
| MOE Reported Dt: | 6/3/2008 | | | Site Map Datum: | |
| Dt Document Closed: | 6/6/2008 | | | SAC Action Class: | TSSA - Fuel Safety Branch |
| Incident Reason: | Equipment Failure | | | Source Type: | |
| Site Name: | Francis Fuels<UNOFFICIAL> | | | | |
| Site County/District: | | | | | |
| Site Geo Ref Meth: | | | | | |
| Incident Summary: | TSSA-FSB, Francis Fuel, 50 ml furnace oil to concrete, cln | | | | |
| Contaminant Qty: | 50 mL | | | | |

| Map Key | Number of Records | Direction/ Distance (m) | Elev/Diff (m) | Site | DB |
|---------------------------------|-------------------|--|------------------|---|------|
| 18 | 2 of 2 | S/110.0 | 66.7 / 2.55 | 7 IRVING AVENUE OTTAWA ON K1Y 1Z2 | HINC |
| External File Num: | | FS INC 0806-02730 | | | |
| Fuel Occurrence Type: | | | | | |
| Date of Occurrence: | | | | | |
| Fuel Type Involved: | | | | | |
| Status Desc: | | Completed - No Action Required | | | |
| Job Type Desc: | | Incident/Near-Miss Occurrence (FS) | | | |
| Oper. Type Involved: | | | | | |
| Service Interruptions: | | | | | |
| Property Damage: | | | | | |
| Fuel Life Cycle Stage: | | | | | |
| Root Cause: | | | | | |
| Reported Details: | | Non-mandated. Estimation of leak quantity is below minimum threshold for dispatching; however, FS In | | | |
| Fuel Category: | | Liquid Fuel | | | |
| Occurrence Type: | | Near-miss | | | |
| Affiliation: | | Industry Stakeholder (Licensee/Registration/Certificate Holder, Facility Owner, etc.) | | | |
| County Name: | | Ottawa | | | |
| Approx. Quant. Rel: | | | | | |
| Nearby body of water: | | | | | |
| Enter Drainage Syst.: | | | | | |
| Approx. Quant. Unit: | | | | | |
| Environmental Impact: | | | | | |
| 19 | 1 of 1 | ESE/112.1 | 65.2 / 1.00 | zenith environmental solutions inc 9 spadina Ottawa ON K1Y2B8 | GEN |
| Generator No: | | ON5741426 | | Status: Registered | |
| SIC Code: | | | | Co Admin: | |
| SIC Description: | | | | Choice of Contact: | |
| Approval Years: | | As of Dec 2018 | | Phone No Admin: | |
| PO Box No: | | | | Contam. Facility: | |
| Country: | | Canada | | MHSW Facility: | |
| Detail(s) | | | | | |
| Waste Class: | | 145 T | | | |
| Waste Class Desc: | | Wastes from the use of pigments, coatings and paints | | | |
| 20 | 1 of 1 | WNW/114.0 | 61.9 / -2.25 | 27 O'Meara Street Ottawa ON K1Y 2S8 | EHS |
| Order No: | | 20190712049 | | Nearest Intersection: | |
| Status: | | C | | Municipality: | |
| Report Type: | | Standard Express Report | | Client Prov/State: ON | |
| Report Date: | | 12-JUL-19 | | Search Radius (km): .25 | |
| Date Received: | | 12-JUL-19 | | X: -75.7239246 | |
| Previous Site Name: | | | | Y: 45.406859 | |
| Lot/Building Size: | | | | | |
| Additional Info Ordered: | | | | | |
| 21 | 1 of 1 | W/115.0 | 61.7 / -2.45 | 46 Garland St Ottawa ON K1Y2A7 | EHS |
| Order No: | | 20170113007 | | Nearest Intersection: | |
| Status: | | C | | Municipality: | |
| Report Type: | | Standard Select Report | | Client Prov/State: ON | |

| Map Key | Number of Records | Direction/ Distance (m) | Elev/Diff (m) | Site | DB |
|--|-------------------|-------------------------|---------------|---|------|
| Report Date: 19-JAN-17 Search Radius (km): .25 Date Received: 13-JAN-17 X: -75.724255 Previous Site Name: Y: 45.406389 Lot/Building Size: Additional Info Ordered: Fire Insur. Maps and/or Site Plans; Title Searches; Topographic Maps; City Directory; Aerial Photos | | | | | |
| 22 | 1 of 7 | S/127.8 | 65.9 / 1.74 | W BECKER 1000 WELLINGTON ST OTTAWA ON K1Y 2X9 | PRT |
| Location ID: 11138 Type: retail Expiry Date: 1994-01-31 Capacity (L): 0 Licence #: 0010987001 | | | | | |
| 22 | 2 of 7 | S/127.8 | 65.9 / 1.74 | BECKER WALLY & SON LTD 1000 WELLINGTON ST OTTAWA ON K1Y2X9 | RST |
| Headcode: 1186800 Headcode Desc: Service Stations-Gasoline, Oil & Natural Gas Phone: 6137296327 List Name: Description: | | | | | |
| 22 | 3 of 7 | S/127.8 | 65.9 / 1.74 | WALLY BECKER & SONS INC,1000 WELLINGTON STREET.<UNOFFICIAL> Ottawa ON | SPL |
| Ref No: 2223-5QGW35 Discharger Report: Site No: Material Group: Oil Incident Dt: 8/16/2003 Health/Env Conseq: Year: Client Type: Incident Cause: Sector Type: Incident Event: Agency Involved: Contaminant Code: Nearest Watercourse: Contaminant Name: MOTOR OIL Site Address: Contaminant Limit 1: Site District Office: Ottawa Contam Limit Freq 1: Site Postal Code: Contaminant UN No 1: Site Region: Eastern Environment Impact: Site Municipality: Ottawa Nature of Impact: Site Lot: Receiving Medium: Land & Water Site Conc: Receiving Env: Northing: MOE Response: Easting: Dt MOE Arvl on Scn: Site Geo Ref Accu: MOE Reported Dt: 8/16/2003 Site Map Datum: Dt Document Closed: SAC Action Class: Incident Reason: Source Type: Site Name: WALLY BECKER & SONS INC,1000 WELLINGTON STREET.<UNOFFICIAL> Site County/District: Site Geo Ref Meth: Incident Summary: Auto Repair-Ukn qty motor oil to road & cb. Contaminant Qty: | | | | | |
| 22 | 4 of 7 | S/127.8 | 65.9 / 1.74 | W BECKER 1000 WELLINGTON ST OTTAWA ON | DTNK |

| Map Key | Number of Records | Direction/ Distance (m) | Elev/Diff (m) | Site | DB |
|---|---|-------------------------|---------------|--|-------------|
| <u>Delisted Expired Fuel Safety Facilities</u> | | | | | |
| Instance No: | 9459809 | | | Expired Date: | |
| Status: | EXPIRED | | | Max Hazard Rank: | |
| Instance ID: | 381181 | | | Facility Location: | |
| Instance Type: | FS Facility | | | Facility Type: | |
| Instance Creation Dt: | | | | Fuel Type 2: | |
| Instance Install Dt: | | | | Fuel Type 3: | |
| Item Description: | | | | Panam Related: | |
| Manufacturer: | | | | Panam Venue Nm: | |
| Model: | | | | External Identifier: | |
| Serial No: | | | | Item: | |
| ULC Standard: | | | | Piping Steel: | |
| Quantity: | | | | Piping Galvanized: | |
| Unit of Measure: | | | | Tank Single Wall St: | |
| Overfill Prot Type: | | | | Piping Underground: | |
| Creation Date: | | | | Tank Underground: | |
| Next Periodic Str DT: | | | | Source: | |
| TSSA Base Sched Cycle 2: | | | | | |
| TSSAMax Hazard Rank 1: | | | | | |
| TSSA Risk Based Periodic Yn: | | | | | |
| TSSA Volume of Directives: | | | | | |
| TSSA Periodic Exempt: | | | | | |
| TSSA Statutory Interval: | | | | | |
| TSSA Recd Insp Interva: | | | | | |
| TSSA Recd Tolerance: | | | | | |
| TSSA Program Area: | | | | | |
| TSSA Program Area 2: | | | | | |
| Description: | FS Gasoline Station - Full Serve | | | | |
| Original Source: | EXP | | | | |
| Record Date: | Up to Mar 2012 | | | | |
| 22 | 5 of 7 | S/127.8 | 65.9 / 1.74 | 1000 Wellington Street Developments Ltd. 1000 WELLINGTON STREET WEST, OTTAWA, ONTARIO K1Y 2X9 Ottawa ON | RSC |
| RSC ID: | 211307 | | | Cert Date: | |
| RA No: | | | | Cert Prop Use No: | |
| RSC Type: | Phase 1 and 2 RSC | | | Intended Prop Use: | Residential |
| Curr Property Use: | Commercial | | | Qual Person Name: | Karyn Munch |
| Ministry District: | Ottawa District Office | | | Stratified (Y/N): | |
| Filing Date: | 2013/12/04 | | | Audit (Y/N): | |
| Date Ack: | | | | Entire Leg Prop. (Y/N): | |
| Date Returned: | | | | Accuracy Estimate: | |
| Restoration Type: | | | | Telephone: | |
| Soil Type: | | | | Fax: | |
| Criteria: | | | | Email: | |
| CPU Issued Sect 1686: | | | | | |
| Asmt Roll No: | 06-14-073-801-60700 | | | | |
| Prop ID No (PIN): | 04099-0402 (LT) | | | | |
| Property Municipal Address: | 1000 WELLINGTON STREET WEST, OTTAWA, ONTARIO K1Y 2X9 | | | | |
| Mailing Address: | | | | | |
| Latitude & Longitude: | | | | | |
| UTM Coordinates: | | | | | |
| Consultant: | | | | | |
| Legal Desc: | | | | | |
| Measurement Method: | | | | | |
| Applicable Standards: | | | | | |
| RSC PDF: | https://www.lrcsde.lrc.gov.on.ca/BFISWebPublic/pub/viewDocument.action? | | | | |

| Map Key | Number of Records | Direction/ Distance (m) | Elev/Diff (m) | Site | DB |
|----------------------------------|-------------------|---|------------------|---|----|
| | | | | attachmentId=29156&fileName=BROWNFIELDS-E.pdf | |
| <u>Document(s) Detail</u> | | | | | |
| Document Heading: | | Supporting Documents | | | |
| Document Name: | | Table of APECS Revised.pdf | | | |
| Document Type: | | Area(s) of Potential Environmental Concern | | | |
| Document Link: | | https://www.lrcsde.lrc.gov.on.ca/BFISWebPublic/pub/viewDocument.action?attachmentId=29154&fileName=Table+of+APECS+Revised.pdf | | | |
| Document Heading: | | Supporting Documents | | | |
| Document Name: | | Lawyer Letter .pdf | | | |
| Document Type: | | Lawyer's letter consisting of a legal description of the property | | | |
| Document Link: | | https://www.lrcsde.lrc.gov.on.ca/BFISWebPublic/pub/viewDocument.action?attachmentId=29149&fileName=Lawyer+Letter+.pdf | | | |
| Document Heading: | | Supporting Documents | | | |
| Document Name: | | Transfer of Deed 1000 Wellington Street West.pdf | | | |
| Document Type: | | Copy of any deed(s), transfer(s) or other document(s) | | | |
| Document Link: | | https://www.lrcsde.lrc.gov.on.ca/BFISWebPublic/pub/viewDocument.action?attachmentId=29152&fileName=Transfer+of+Deed+1000+Wellington+Street+West.pdf | | | |
| Document Heading: | | Supporting Documents | | | |
| Document Name: | | Phase-II Conceptual Site Model.Revised.pdf | | | |
| Document Type: | | Phase 2 Conceptual Site Model | | | |
| Document Link: | | https://www.lrcsde.lrc.gov.on.ca/BFISWebPublic/pub/viewDocument.action?attachmentId=29153&fileName=Phase-II+Conceptual+Site+Model.Revised.pdf | | | |
| Document Heading: | | Supporting Documents | | | |
| Document Name: | | Survey Plan showing RSC lands.pdf | | | |
| Document Type: | | A Current plan of Survey | | | |
| Document Link: | | https://www.lrcsde.lrc.gov.on.ca/BFISWebPublic/pub/viewDocument.action?attachmentId=29150&fileName=Survey+Plan+showing+RSC+lands.pdf | | | |
| Document Heading: | | Supporting Documents | | | |
| Document Name: | | Certificate of Status.pdf | | | |
| Document Type: | | Certificate of Status | | | |
| Document Link: | | https://www.lrcsde.lrc.gov.on.ca/BFISWebPublic/pub/viewDocument.action?attachmentId=29151&fileName=Certificate+of+Status.pdf | | | |
| Document Heading: | | Supporting Documents | | | |
| Document Name: | | Table of Current and Past Land Uses.pdf | | | |
| Document Type: | | Table of Current and Past Property Use | | | |
| Document Link: | | https://www.lrcsde.lrc.gov.on.ca/BFISWebPublic/pub/viewDocument.action?attachmentId=29155&fileName=Table+of+Current+and+Past+Land+Uses.pdf | | | |

| | | | | | |
|-----------------------------|---------------|--|-------------|---|------------|
| 22 | 6 of 7 | S/127.8 | 65.9 / 1.74 | Pomerleau Inc. 1000 Wellington Street West, Ottawa Ottawa ON K1Y 2X9 | SPL |
| Ref No: | 0462-9XHFQC | Discharger Report: | | | |
| Site No: | NA | Material Group: | | | |
| Incident Dt: | 6/15/2015 | Health/Env Conseq: | | | |
| Year: | | Client Type: | | | |
| Incident Cause: | Leak/Break | Sector Type: | | | |
| Incident Event: | | Agency Involved: | | | |
| Contaminant Code: | 15 | Nearest Watercourse: | | | |
| Contaminant Name: | HYDRAULIC OIL | Site Address: 1000 Wellington Street West, Ottawa | | | |
| Contaminant Limit 1: | | Site District Office: | | | |
| Contam Limit Freq 1: | | Site Postal Code: K1Y 2X9 | | | |
| Contaminant UN No 1: | | Site Region: | | | |
| Environment Impact: | | Site Municipality: Ottawa | | | |
| Nature of Impact: | Land | Site Lot: | | | |
| Receiving Medium: | | Site Conc: | | | |
| Receiving Env: | | Northing: 5028241 | | | |

| Map Key | Number of Records | Direction/ Distance (m) | Elev/Diff (m) | Site | DB |
|--|-------------------|----------------------------|------------------|---|-----|
| MOE Response: N Dt MOE Arvl on Scn: MOE Reported Dt: 6/15/2015 Dt Document Closed: 6/26/2015 Incident Reason: Equipment Failure Site Name: Eddy Condo<UNOFFICIAL> Site County/District: Site Geo Ref Meth: Incident Summary: Pomerleau Inc: 5 L of hydraulic oil to grnd and catch basin Contaminant Qty: 23 L Easting: 443431 Site Geo Ref Accu: Site Map Datum: SAC Action Class: Land Spills Source Type: | | | | | |
| 22 | 7 of 7 | S/127.8 | 65.9 / 1.74 | Compagnie Pomerleau 1000 Wellington St W Ottawa ON K1Y 2X9 | GEN |
| Generator No: ON9593407 SIC Code: 237990 SIC Description: OTHER HEAVY AND CIVIL ENGINEERING CONSTRUCTION Approval Years: 2014 PO Box No: Country: Canada Status: Co Admin: Choice of Contact: CO_OFFICIAL Phone No Admin: Contam. Facility: No MHSW Facility: No | | | | | |
| Detail(s) | | | | | |
| Waste Class: 150 Waste Class Desc: INERT INORGANIC WASTES | | | | | |
| 23 | 1 of 1 | ESE/136.2 | 66.9 / 2.69 | PRIVATE RESIDENCE 26 SPADINA AVE (PROPERTY OWNER IS CLIFF ANDERSON) FURNACE OIL TANK OTTAWA CITY ON K1Y 2B6 | SPL |
| Ref No: 127639 Site No: Incident Dt: 6/10/1996 Year: Incident Cause: CONTAINER OVERFLOW Incident Event: Contaminant Code: Contaminant Name: Contaminant Limit 1: Contam Limit Freq 1: Contaminant UN No 1: Environment Impact: CONFIRMED Nature of Impact: Multi Media Pollution Receiving Medium: LAND / WATER Receiving Env: MOE Response: Dt MOE Arvl on Scn: MOE Reported Dt: 6/10/1996 Dt Document Closed: Incident Reason: VANDALISM Site Name: Site County/District: Site Geo Ref Meth: Incident Summary: PRIVATE FUEL OIL TANK-625L FURNACE OIL TO GND & STORMS. Contaminant Qty: Discharger Report: Material Group: Health/Env Conseq: Client Type: Sector Type: Agency Involved: Nearest Watercourse: Site Address: Site District Office: Site Postal Code: Site Region: Site Municipality: 20101 Site Lot: Site Conc: Nothing: Easting: CITY OF OTTAWA WORKS Site Geo Ref Accu: Site Map Datum: SAC Action Class: Source Type: | | | | | |
| 24 | 1 of 12 | NNE/136.7 | 62.3 / -1.85 | SINO ACUPUNCTURE CLINIC | GEN |

| Map Key | Number of Records | Direction/ Distance (m) | Elev/Diff (m) | Site | DB |
|--------------------------|---|----------------------------|------------------|---|-----|
| | | | | 152 BAYVIEW RD. OTTAWA ON K1Y 2C8 | |
| Generator No: | ON2499133 | | | Status: | |
| SIC Code: | 339110 | | | Co Admin: | |
| SIC Description: | Medical Equipment and Supplies Manufacturing | | | Choice of Contact: | |
| Approval Years: | 04,06,07,08 | | | Phone No Admin: | |
| PO Box No: | | | | Contam. Facility: | |
| Country: | | | | MHSW Facility: | |
| <u>Detail(s)</u> | | | | | |
| Waste Class: | 312 | | | | |
| Waste Class Desc: | PATHOLOGICAL WASTES | | | | |
| 24 | 2 of 12 | NNE/136.7 | 62.3 / -1.85 | SINO ACUPUNCTURE CLINIC 152 BAYVIEW RD. OTTAWA ON K1Y 2C8 | GEN |
| Generator No: | ON2499133 | | | Status: | |
| SIC Code: | 339110 | | | Co Admin: | |
| SIC Description: | Medical Equipment and Supplies Manufacturing | | | Choice of Contact: | |
| Approval Years: | 2009 | | | Phone No Admin: | |
| PO Box No: | | | | Contam. Facility: | |
| Country: | | | | MHSW Facility: | |
| <u>Detail(s)</u> | | | | | |
| Waste Class: | 312 | | | | |
| Waste Class Desc: | PATHOLOGICAL WASTES | | | | |
| 24 | 3 of 12 | NNE/136.7 | 62.3 / -1.85 | SINO ACUPUNCTURE CLINIC 152 BAYVIEW RD. OTTAWA ON K1Y 2C8 | GEN |
| Generator No: | ON2499133 | | | Status: | |
| SIC Code: | 339110 | | | Co Admin: | |
| SIC Description: | Medical Equipment and Supplies Manufacturing | | | Choice of Contact: | |
| Approval Years: | 2010 | | | Phone No Admin: | |
| PO Box No: | | | | Contam. Facility: | |
| Country: | | | | MHSW Facility: | |
| <u>Detail(s)</u> | | | | | |
| Waste Class: | 312 | | | | |
| Waste Class Desc: | PATHOLOGICAL WASTES | | | | |
| 24 | 4 of 12 | NNE/136.7 | 62.3 / -1.85 | SINO ACUPUNCTURE CLINIC 152 BAYVIEW RD. OTTAWA ON K1Y 2C8 | GEN |
| Generator No: | ON2499133 | | | Status: | |
| SIC Code: | 339110 | | | Co Admin: | |
| SIC Description: | Medical Equipment and Supplies Manufacturing | | | Choice of Contact: | |
| Approval Years: | 2011 | | | Phone No Admin: | |
| PO Box No: | | | | Contam. Facility: | |
| Country: | | | | MHSW Facility: | |

| Map Key | Number of Records | Direction/ Distance (m) | Elev/Diff (m) | Site | DB |
|--------------------------|-------------------|---|------------------|---|-----|
| <u>Detail(s)</u> | | | | | |
| Waste Class: | | 312 | | | |
| Waste Class Desc: | | PATHOLOGICAL WASTES | | | |
| 24 | 5 of 12 | NNE/136.7 | 62.3 / -1.85 | SINO ACUPUNCTURE CLINIC 152 BAYVIEW RD. OTTAWA ON K1Y 2C8 | GEN |
| Generator No: | | ON2499133 | | Status: | |
| SIC Code: | | 339110 | | Co Admin: | |
| SIC Description: | | Medical Equipment and Supplies Manufacturing | | Choice of Contact: | |
| Approval Years: | | 2012 | | Phone No Admin: | |
| PO Box No: | | | | Contam. Facility: | |
| Country: | | | | MHSW Facility: | |
| <u>Detail(s)</u> | | | | | |
| Waste Class: | | 312 | | | |
| Waste Class Desc: | | PATHOLOGICAL WASTES | | | |
| 24 | 6 of 12 | NNE/136.7 | 62.3 / -1.85 | SINO ACUPUNCTURE CLINIC 152 BAYVIEW RD. OTTAWA ON | GEN |
| Generator No: | | ON2499133 | | Status: | |
| SIC Code: | | 339110 | | Co Admin: | |
| SIC Description: | | MEDICAL EQUIPMENT AND SUPPLIES MANUFACTURING | | Choice of Contact: | |
| Approval Years: | | 2013 | | Phone No Admin: | |
| PO Box No: | | | | Contam. Facility: | |
| Country: | | | | MHSW Facility: | |
| <u>Detail(s)</u> | | | | | |
| Waste Class: | | 312 | | | |
| Waste Class Desc: | | PATHOLOGICAL WASTES | | | |
| 24 | 7 of 12 | NNE/136.7 | 62.3 / -1.85 | SINO ACUPUNCTURE CLINIC 152 BAYVIEW RD. OTTAWA ON K1Y 2C8 | GEN |
| Generator No: | | ON2499133 | | Status: | |
| SIC Code: | | 339110 | | Co Admin: | |
| SIC Description: | | MEDICAL EQUIPMENT AND SUPPLIES MANUFACTURING | | Choice of Contact: CO_OFFICIAL | |
| Approval Years: | | 2016 | | Phone No Admin: | |
| PO Box No: | | | | Contam. Facility: No | |
| Country: | | Canada | | MHSW Facility: No | |
| <u>Detail(s)</u> | | | | | |
| Waste Class: | | 312 | | | |
| Waste Class Desc: | | PATHOLOGICAL WASTES | | | |
| 24 | 8 of 12 | NNE/136.7 | 62.3 / -1.85 | SINO ACUPUNCTURE CLINIC 152 BAYVIEW RD. | GEN |

| Map Key | Number of Records | Direction/ Distance (m) | Elev/Diff (m) | Site | DB |
|--------------------------|--|-------------------------|---------------------|--|-------------|
| OTTAWA ON K1Y 2C8 | | | | | |
| Generator No: | ON2499133 | | | Status: | |
| SIC Code: | 339110 | | | Co Admin: | |
| SIC Description: | MEDICAL EQUIPMENT AND SUPPLIES MANUFACTURING | | | Choice of Contact: | CO_OFFICIAL |
| Approval Years: | 2015 | | | Phone No Admin: | |
| PO Box No: | | | | Contam. Facility: | No |
| Country: | Canada | | | MHSW Facility: | No |
| <u>Detail(s)</u> | | | | | |
| Waste Class: | 312 | | | | |
| Waste Class Desc: | PATHOLOGICAL WASTES | | | | |
| 24 | 9 of 12 | NNE/136.7 | 62.3 / -1.85 | SINO ACUPUNCTURE CLINIC 152 BAYVIEW RD. OTTAWA ON K1Y 2C8 | GEN |
| Generator No: | ON2499133 | | | Status: | |
| SIC Code: | 339110 | | | Co Admin: | |
| SIC Description: | MEDICAL EQUIPMENT AND SUPPLIES MANUFACTURING | | | Choice of Contact: | CO_OFFICIAL |
| Approval Years: | 2014 | | | Phone No Admin: | |
| PO Box No: | | | | Contam. Facility: | No |
| Country: | Canada | | | MHSW Facility: | No |
| <u>Detail(s)</u> | | | | | |
| Waste Class: | 312 | | | | |
| Waste Class Desc: | PATHOLOGICAL WASTES | | | | |
| 24 | 10 of 12 | NNE/136.7 | 62.3 / -1.85 | SINO ACUPUNCTURE CLINIC 152 BAYVIEW RD. OTTAWA ON K1Y 2C8 | GEN |
| Generator No: | ON2499133 | | | Status: | Registered |
| SIC Code: | | | | Co Admin: | |
| SIC Description: | | | | Choice of Contact: | |
| Approval Years: | As of Dec 2018 | | | Phone No Admin: | |
| PO Box No: | | | | Contam. Facility: | |
| Country: | Canada | | | MHSW Facility: | |
| <u>Detail(s)</u> | | | | | |
| Waste Class: | 312 P | | | | |
| Waste Class Desc: | Pathological wastes | | | | |
| 24 | 11 of 12 | NNE/136.7 | 62.3 / -1.85 | SINO ACUPUNCTURE CLINIC 152 BAYVIEW STATION RD. OTTAWA ON K1Y 2C8 | GEN |
| Generator No: | ON2499133 | | | Status: | Registered |
| SIC Code: | | | | Co Admin: | |
| SIC Description: | | | | Choice of Contact: | |
| Approval Years: | As of Jul 2020 | | | Phone No Admin: | |
| PO Box No: | | | | Contam. Facility: | |
| Country: | Canada | | | MHSW Facility: | |
| <u>Detail(s)</u> | | | | | |

| Map Key | Number of Records | Direction/ Distance (m) | Elev/Diff (m) | Site | DB |
|----------------------------|-------------------|----------------------------|---------------------|--|----------------------|
| Waste Class: | | 312 P | | | |
| Waste Class Desc: | | Pathological wastes | | | |
| 24 | 12 of 12 | NNE/136.7 | 62.3 / -1.85 | SINO ACUPUNCTURE CLINIC 152 BAYVIEW STATION RD. OTTAWA ON K1Y 2C8 | GEN |
| Generator No: | ON2499133 | | | Status: Registered | |
| SIC Code: | | | | Co Admin: | |
| SIC Description: | | | | Choice of Contact: | |
| Approval Years: | As of Nov 2021 | | | Phone No Admin: | |
| PO Box No: | | | | Contam. Facility: | |
| Country: | Canada | | | MHSW Facility: | |
| <u>Detail(s)</u> | | | | | |
| Waste Class: | | 312 P | | | |
| Waste Class Desc: | | Pathological wastes | | | |
| 25 | 1 of 1 | NE/138.9 | 62.9 / -1.31 | May-Tye Printing 933 Wellington St W Ottawa ON K1Y 2X5 | SCT |
| Established: | | | | | |
| Plant Size (ft²): | | | | | |
| Employment: | 2 | | | | |
| --Details-- | | | | | |
| Description: | Digital Printing | | | | |
| SIC/NAICS Code: | 323115 | | | | |
| Description: | Other Printing | | | | |
| SIC/NAICS Code: | 323119 | | | | |
| 26 | 1 of 1 | ENE/139.6 | 62.9 / -1.31 | ON | WWIS |
| Well ID: | 7049228 | | | Flowing (Y/N): | |
| Construction Date: | | | | Flow Rate: | |
| Use 1st: | | | | Data Entry Status: | |
| Use 2nd: | | | | Data Src: | |
| Final Well Status: | Observation Wells | | | Date Received: | 17-Sep-2007 00:00:00 |
| Water Type: | | | | Selected Flag: | TRUE |
| Casing Material: | | | | Abandonment Rec: | |
| Audit No: | Z58365 | | | Contractor: | 1844 |
| Tag: | A051280 | | | Form Version: | 3 |
| Constructn Method: | | | | Owner: | |
| Elevation (m): | | | | County: | OTTAWA-CARLETON |
| Elevatn Reliabilty: | | | | Lot: | |
| Depth to Bedrock: | | | | Concession: | |
| Well Depth: | | | | Concession Name: | |
| Overburden/Bedrock: | | | | Easting NAD83: | |
| Pump Rate: | | | | Northing NAD83: | |
| Static Water Level: | | | | Zone: | |
| Clear/Cloudy: | | | | UTM Reliability: | |
| Municipality: | OTTAWA CITY | | | | |
| Site Info: | | | | | |
| PDF URL (Map): | | | | | |

| Map Key | Number of Records | Direction/ Distance (m) | Elev/Diff (m) | Site | DB |
|----------------|--------------------------|------------------------------------|--------------------------|-------------|-----------|
|----------------|--------------------------|------------------------------------|--------------------------|-------------|-----------|

Additional Detail(s) (Map)

Well Completed Date: 2007/03/13
Year Completed: 2007
Depth (m): 7.4
Latitude: 45.4070475532893
Longitude: -75.7214981577834
Path:

Bore Hole Information

| | | | |
|-------------------------------------|----------------------|-------------------------|-----------------------------|
| Bore Hole ID: | 23049228 | Elevation: | |
| DP2BR: | | Elevrc: | |
| Spatial Status: | | Zone: | 18 |
| Code OB: | | East83: | 443539.00 |
| Code OB Desc: | | North83: | 5028423.00 |
| Open Hole: | | Org CS: | UTM83 |
| Cluster Kind: | | UTMRC: | 3 |
| Date Completed: | 13-Mar-2007 00:00:00 | UTMRC Desc: | margin of error : 10 - 30 m |
| Remarks: | | Location Method: | wwr |
| Loc Method Desc: | on Water Well Record | | |
| Elevrc Desc: | | | |
| Location Source Date: | | | |
| Improvement Location Source: | | | |
| Improvement Location Method: | | | |
| Source Revision Comment: | | | |
| Supplier Comment: | | | |

Overburden and Bedrock

Materials Interval

Formation ID: 30249228
Layer: 2
Color: 6
General Color: BROWN
Mat1: 28
Most Common Material: SAND
Mat2:
Mat2 Desc:
Mat3: 66
Mat3 Desc: DENSE
Formation Top Depth: 0.6000000238418579
Formation End Depth: 3.4000000953674316
Formation End Depth UOM: m

Overburden and Bedrock

Materials Interval

Formation ID: 30149228
Layer: 1
Color: 6
General Color: BROWN
Mat1: 06
Most Common Material: SILT
Mat2:
Mat2 Desc:
Mat3:
Mat3 Desc:
Formation Top Depth: 0.0
Formation End Depth: 0.6000000238418579
Formation End Depth UOM: m

| Map Key | Number of Records | Direction/ Distance (m) | Elev/Diff (m) | Site | DB |
|---|--------------------------|------------------------------------|--------------------------|-------------|-----------|
| <u>Overburden and Bedrock Materials Interval</u> | | | | | |
| Formation ID: | | 30449228 | | | |
| Layer: | | 4 | | | |
| Color: | | 2 | | | |
| General Color: | | GREY | | | |
| Mat1: | | 05 | | | |
| Most Common Material: | | CLAY | | | |
| Mat2: | | 28 | | | |
| Mat2 Desc: | | SAND | | | |
| Mat3: | | 34 | | | |
| Mat3 Desc: | | TILL | | | |
| Formation Top Depth: | | 5.400000095367432 | | | |
| Formation End Depth: | | 7.400000095367432 | | | |
| Formation End Depth UOM: | | m | | | |
| <u>Overburden and Bedrock Materials Interval</u> | | | | | |
| Formation ID: | | 30349228 | | | |
| Layer: | | 3 | | | |
| Color: | | 2 | | | |
| General Color: | | GREY | | | |
| Mat1: | | 05 | | | |
| Most Common Material: | | CLAY | | | |
| Mat2: | | | | | |
| Mat2 Desc: | | | | | |
| Mat3: | | | | | |
| Mat3 Desc: | | | | | |
| Formation Top Depth: | | 3.4000000953674316 | | | |
| Formation End Depth: | | 5.400000095367432 | | | |
| Formation End Depth UOM: | | m | | | |
| <u>Annular Space/Abandonment Sealing Record</u> | | | | | |
| Plug ID: | | 44004769 | | | |
| Layer: | | 1 | | | |
| Plug From: | | 5.0 | | | |
| Plug To: | | 6.0 | | | |
| Plug Depth UOM: | | m | | | |
| <u>Method of Construction & Well Use</u> | | | | | |
| Method Construction ID: | | 25949228 | | | |
| Method Construction Code: | | B | | | |
| Method Construction: | | Other Method | | | |
| Other Method Construction: | | | | | |
| <u>Pipe Information</u> | | | | | |
| Pipe ID: | | 29049228 | | | |
| Casing No: | | 0 | | | |
| Comment: | | | | | |
| Alt Name: | | | | | |
| <u>Construction Record - Casing</u> | | | | | |
| Casing ID: | | 42149228 | | | |
| Layer: | | 1 | | | |

| Map Key | Number of Records | Direction/ Distance (m) | Elev/Diff (m) | Site | DB |
|--|-------------------|---|------------------|--|-------------------|
| Material: | | 5 | | | |
| Open Hole or Material: | | PLASTIC | | | |
| Depth From: | | 0.0 | | | |
| Depth To: | | 6.0 | | | |
| Casing Diameter: | | 5.099999904632568 | | | |
| Casing Diameter UOM: | | cm | | | |
| Casing Depth UOM: | | m | | | |
| <u>Construction Record - Screen</u> | | | | | |
| Screen ID: | | 43149228 | | | |
| Layer: | | 1 | | | |
| Slot: | | 10 | | | |
| Screen Top Depth: | | 6.0 | | | |
| Screen End Depth: | | 7.5 | | | |
| Screen Material: | | 5 | | | |
| Screen Depth UOM: | | m | | | |
| Screen Diameter UOM: | | cm | | | |
| Screen Diameter: | | 58.0 | | | |
| <u>Hole Diameter</u> | | | | | |
| Hole ID: | | 46003586 | | | |
| Diameter: | | 20.0 | | | |
| Depth From: | | 0.0 | | | |
| Depth To: | | 7.5 | | | |
| Hole Depth UOM: | | m | | | |
| Hole Diameter UOM: | | cm | | | |
| <u>Links</u> | | | | | |
| Bore Hole ID: | | 23049228 | | Tag No: | A051280 |
| Depth M: | | 7.4 | | Contractor: | 1844 |
| Year Completed: | | 2007 | | Path: | |
| Well Completed Dt: | | 2007/03/13 | | Latitude: | 45.4070475532893 |
| Audit No: | | Z58365 | | Longitude: | -75.7214981577834 |
| 27 | 1 of 1 | ENE/141.0 | 63.2 / -0.96 | THEILE DIETER ELECTRICAL CONTRACTORS LTD 10-14 BAYSWATER AV OTTAWA K1Y 2E4 ON CA ON | FST |
| Instance No: | | 10901009 | | Manufacturer: | |
| Status: | | | | Serial No: | |
| Cont Name: | | | | Ulc Standard: | |
| Instance Type: | | FS Liquid Fuel Tank | | Quantity: | |
| Item: | | | | Unit of Measure: | |
| Item Description: | | FS Liquid Fuel Tank | | Fuel Type: | |
| Tank Type: | | Single Wall UST | | Gasoline | |
| Install Date: | | 1/4/1990 | | Fuel Type2: | |
| Install Year: | | 1993 | | NULL | |
| Years in Service: | | | | Fuel Type3: | |
| Model: | | NULL | | NULL | |
| Description: | | | | Piping Steel: | |
| Capacity: | | 9092 | | Piping Galvanized: | |
| Tank Material: | | Steel | | Tanks Single Wall St: | |
| Corrosion Protect: | | Sacrificial anode | | Piping Underground: | |
| Overfill Protect: | | | | No Underground: | |
| Facility Type: | | FS Liquid Fuel Tank | | Panam Related: | |
| Parent Facility Type: | | Fuels Safety Private Fuel Outlet - Self Serve | | Panam Venue: | |
| Facility Location: | | | | | |

| Map Key | Number of Records | Direction/ Distance (m) | Elev/Diff (m) | Site | DB |
|--|-------------------|--|------------------|------|----|
| Device Installed Location: | | 10-14 BAYSWATER AV OTTAWA K1Y 2E4 ON CA | | | |
| <u>Liquid Fuel Tank Details</u> | | | | | |
| Overfill Protection: | | | | | |
| Owner Account Name: | | THEILE DIETER ELECTRICAL CONTRACTORS LTD | | | |
| Item: | | FS LIQUID FUEL TANK | | | |

| 28 | 1 of 1 | NW/145.5 | 60.9 / -3.31 | 128 BAYVIEW AVE OTTAWA ON | WWIS |
|----------------------------|--------------------------|----------|--------------|------------------------------|----------------------|
| Well ID: | 7267503 | | | Flowing (Y/N): | |
| Construction Date: | | | | Flow Rate: | |
| Use 1st: | Monitoring and Test Hole | | | Data Entry Status: | |
| Use 2nd: | 0 | | | Data Src: | |
| Final Well Status: | Monitoring and Test Hole | | | Date Received: | 21-Jul-2016 00:00:00 |
| Water Type: | | | | Selected Flag: | TRUE |
| Casing Material: | | | | Abandonment Rec: | |
| Audit No: | Z229792 | | | Contractor: | 7241 |
| Tag: | A169777 | | | Form Version: | 7 |
| Constructn Method: | | | | Owner: | |
| Elevation (m): | | | | County: | OTTAWA-CARLETON |
| Elevatn Reliabilty: | | | | Lot: | |
| Depth to Bedrock: | | | | Concession: | |
| Well Depth: | | | | Concession Name: | |
| Overburden/Bedrock: | | | | Easting NAD83: | |
| Pump Rate: | | | | Northing NAD83: | |
| Static Water Level: | | | | Zone: | |
| Clear/Cloudy: | | | | UTM Reliability: | |
| Municipality: | OTTAWA CITY | | | | |
| Site Info: | | | | | |

PDF URL (Map):

Additional Detail(s) (Map)

| | |
|-----------------------------|-------------------|
| Well Completed Date: | 2016/06/23 |
| Year Completed: | 2016 |
| Depth (m): | 10.67 |
| Latitude: | 45.407193634836 |
| Longitude: | -75.7240174295688 |
| Path: | |

Bore Hole Information

| | | | |
|-------------------------------------|----------------------|-------------------------|--------------------------------|
| Bore Hole ID: | 1006166327 | Elevation: | |
| DP2BR: | | Elevrc: | |
| Spatial Status: | | Zone: | 18 |
| Code OB: | | East83: | 443342.00 |
| Code OB Desc: | | North83: | 5028441.00 |
| Open Hole: | | Org CS: | UTM83 |
| Cluster Kind: | | UTMRC: | 4 |
| Date Completed: | 23-Jun-2016 00:00:00 | UTMRC Desc: | margin of error : 30 m - 100 m |
| Remarks: | | Location Method: | wwr |
| Loc Method Desc: | on Water Well Record | | |
| Elevrc Desc: | | | |
| Location Source Date: | | | |
| Improvement Location Source: | | | |
| Improvement Location Method: | | | |
| Source Revision Comment: | | | |
| Supplier Comment: | | | |

| Map Key | Number of Records | Direction/ Distance (m) | Elev/Diff (m) | Site | DB |
|---|--------------------------|------------------------------------|--------------------------|-------------|-----------|
| <u>Overburden and Bedrock Materials Interval</u> | | | | | |
| Formation ID: | | 1006175814 | | | |
| Layer: | | 2 | | | |
| Color: | | 2 | | | |
| General Color: | | GREY | | | |
| Mat1: | | 15 | | | |
| Most Common Material: | | LIMESTONE | | | |
| Mat2: | | | | | |
| Mat2 Desc: | | | | | |
| Mat3: | | 74 | | | |
| Mat3 Desc: | | LAYERED | | | |
| Formation Top Depth: | | 0.9100000262260437 | | | |
| Formation End Depth: | | 10.670000076293945 | | | |
| Formation End Depth UOM: | | m | | | |
| <u>Overburden and Bedrock Materials Interval</u> | | | | | |
| Formation ID: | | 1006175813 | | | |
| Layer: | | 1 | | | |
| Color: | | 6 | | | |
| General Color: | | BROWN | | | |
| Mat1: | | 02 | | | |
| Most Common Material: | | TOPSOIL | | | |
| Mat2: | | 01 | | | |
| Mat2 Desc: | | FILL | | | |
| Mat3: | | 77 | | | |
| Mat3 Desc: | | LOOSE | | | |
| Formation Top Depth: | | 0.0 | | | |
| Formation End Depth: | | 0.9100000262260437 | | | |
| Formation End Depth UOM: | | m | | | |
| <u>Annular Space/Abandonment Sealing Record</u> | | | | | |
| Plug ID: | | 1006175825 | | | |
| Layer: | | 3 | | | |
| Plug From: | | 7.320000171661377 | | | |
| Plug To: | | 10.670000076293945 | | | |
| Plug Depth UOM: | | m | | | |
| <u>Annular Space/Abandonment Sealing Record</u> | | | | | |
| Plug ID: | | 1006175824 | | | |
| Layer: | | 2 | | | |
| Plug From: | | 0.3100000023841858 | | | |
| Plug To: | | 7.320000171661377 | | | |
| Plug Depth UOM: | | m | | | |
| <u>Annular Space/Abandonment Sealing Record</u> | | | | | |
| Plug ID: | | 1006175823 | | | |
| Layer: | | 1 | | | |
| Plug From: | | 0.0 | | | |
| Plug To: | | 0.3100000023841858 | | | |
| Plug Depth UOM: | | m | | | |
| <u>Method of Construction & Well</u> | | | | | |

| <i>Map Key</i> | <i>Number of Records</i> | <i>Direction/ Distance (m)</i> | <i>Elev/Diff (m)</i> | <i>Site</i> | <i>DB</i> |
|--|--------------------------|--------------------------------|----------------------|-------------|-----------|
| <u>Use</u> | | | | | |
| Method Construction ID: | | 1006175822 | | | |
| Method Construction Code: | | 5 | | | |
| Method Construction: | | Air Percussion | | | |
| Other Method Construction: | | | | | |
| <u>Pipe Information</u> | | | | | |
| Pipe ID: | | 1006175812 | | | |
| Casing No: | | 0 | | | |
| Comment: | | | | | |
| Alt Name: | | | | | |
| <u>Construction Record - Casing</u> | | | | | |
| Casing ID: | | 1006175818 | | | |
| Layer: | | 1 | | | |
| Material: | | 5 | | | |
| Open Hole or Material: | | PLASTIC | | | |
| Depth From: | | 0.0 | | | |
| Depth To: | | 7.619999885559082 | | | |
| Casing Diameter: | | 5.199999809265137 | | | |
| Casing Diameter UOM: | | cm | | | |
| Casing Depth UOM: | | m | | | |
| <u>Construction Record - Screen</u> | | | | | |
| Screen ID: | | 1006175819 | | | |
| Layer: | | 1 | | | |
| Slot: | | 10 | | | |
| Screen Top Depth: | | 7.619999885559082 | | | |
| Screen End Depth: | | 10.670000076293945 | | | |
| Screen Material: | | 5 | | | |
| Screen Depth UOM: | | m | | | |
| Screen Diameter UOM: | | cm | | | |
| Screen Diameter: | | 6.03000020980835 | | | |
| <u>Water Details</u> | | | | | |
| Water ID: | | 1006175817 | | | |
| Layer: | | | | | |
| Kind Code: | | | | | |
| Kind: | | | | | |
| Water Found Depth: | | | | | |
| Water Found Depth UOM: | | m | | | |
| <u>Hole Diameter</u> | | | | | |
| Hole ID: | | 1006175816 | | | |
| Diameter: | | 7.619999885559082 | | | |
| Depth From: | | 1.2200000286102295 | | | |
| Depth To: | | 10.670000076293945 | | | |
| Hole Depth UOM: | | m | | | |
| Hole Diameter UOM: | | cm | | | |
| <u>Hole Diameter</u> | | | | | |
| Hole ID: | | 1006175815 | | | |
| Diameter: | | 11.430000305175781 | | | |
| Depth From: | | 0.0 | | | |

| Map Key | Number of Records | Direction/ Distance (m) | Elev/Diff (m) | Site | DB |
|--------------------------|------------------------------------|----------------------------|------------------|--|----------------------|
| Depth To: | | 1.2200000286102295 | | | |
| Hole Depth UOM: | | m | | | |
| Hole Diameter UOM: | | cm | | | |
| Links | | | | | |
| Bore Hole ID: | 1006166327 | | | Tag No: | A169777 |
| Depth M: | 10.67 | | | Contractor: | 7241 |
| Year Completed: | 2016 | | | Path: | 726\7267503.pdf |
| Well Completed Dt: | 2016/06/23 | | | Latitude: | 45.407193634836 |
| Audit No: | Z229792 | | | Longitude: | -75.7240174295688 |
| 29 | 1 of 2 | SSW/147.8 | 65.8 / 1.61 | 1006 Wellington Street West Ottawa ON K1Y 2X9 | EHS |
| Order No: | 20200106197 | | | Nearest Intersection: | |
| Status: | C | | | Municipality: | |
| Report Type: | Standard Report | | | Client Prov/State: | ON |
| Report Date: | 09-JAN-20 | | | Search Radius (km): | .25 |
| Date Received: | 06-JAN-20 | | | X: | -75.723296 |
| Previous Site Name: | | | | Y: | 45.4049112 |
| Lot/Building Size: | | | | | |
| Additional Info Ordered: | Fire Insur. Maps and/or Site Plans | | | | |
| 29 | 2 of 2 | SSW/147.8 | 65.8 / 1.61 | 1006 Wellington Street West Ottawa ON K1Y 2X9 | EHS |
| Order No: | 20200106197 | | | Nearest Intersection: | |
| Status: | C | | | Municipality: | |
| Report Type: | Standard Report | | | Client Prov/State: | ON |
| Report Date: | 09-JAN-20 | | | Search Radius (km): | .25 |
| Date Received: | 06-JAN-20 | | | X: | -75.723296 |
| Previous Site Name: | | | | Y: | 45.4049112 |
| Lot/Building Size: | | | | | |
| Additional Info Ordered: | Fire Insur. Maps and/or Site Plans | | | | |
| 30 | 1 of 1 | NW/147.9 | 61.0 / -3.17 | 128 BAYVIEW ROAD Ottawa ON | WWIS |
| Well ID: | 7296772 | | | Flowing (Y/N): | |
| Construction Date: | | | | Flow Rate: | |
| Use 1st: | Test Hole | | | Data Entry Status: | |
| Use 2nd: | Monitoring | | | Data Src: | |
| Final Well Status: | Abandoned-Other | | | Date Received: | 05-Oct-2017 00:00:00 |
| Water Type: | | | | Selected Flag: | TRUE |
| Casing Material: | | | | Abandonment Rec: | Yes |
| Audit No: | Z258505 | | | Contractor: | 7241 |
| Tag: | A156173 | | | Form Version: | 7 |
| Constructn Method: | | | | Owner: | |
| Elevation (m): | | | | County: | OTTAWA-CARLETON |
| Elevatn Reliabilty: | | | | Lot: | |
| Depth to Bedrock: | | | | Concession: | |
| Well Depth: | | | | Concession Name: | |
| Overburden/Bedrock: | | | | Easting NAD83: | |
| Pump Rate: | | | | Northing NAD83: | |
| Static Water Level: | | | | Zone: | |
| Clear/Cloudy: | | | | UTM Reliability: | |
| Municipality: | OTTAWA CITY | | | | |
| Site Info: | | | | | |
| PDF URL (Map): | | | | | |

| Map Key | Number of Records | Direction/ Distance (m) | Elev/Diff (m) | Site | DB |
|---------|-------------------|----------------------------|------------------|------|----|
|---------|-------------------|----------------------------|------------------|------|----|

Additional Detail(s) (Map)

Well Completed Date: 2017/06/20
Year Completed: 2017
Depth (m):
Latitude: 45.4073665890532
Longitude: -75.7237129484553
Path:

Bore Hole Information

| | | | |
|------------------------------|----------------------|------------------|--------------------------------|
| Bore Hole ID: | 1006759439 | Elevation: | |
| DP2BR: | | Elevrc: | |
| Spatial Status: | | Zone: | 18 |
| Code OB: | | East83: | 443366.00 |
| Code OB Desc: | | North83: | 5028460.00 |
| Open Hole: | | Org CS: | UTM83 |
| Cluster Kind: | | UTMRC: | 4 |
| Date Completed: | 20-Jun-2017 00:00:00 | UTMRC Desc: | margin of error : 30 m - 100 m |
| Remarks: | | Location Method: | wwr |
| Loc Method Desc: | on Water Well Record | | |
| Elevrc Desc: | | | |
| Location Source Date: | | | |
| Improvement Location Source: | | | |
| Improvement Location Method: | | | |
| Source Revision Comment: | | | |
| Supplier Comment: | | | |

Overburden and Bedrock

Materials Interval

Formation ID: 1006913037
Layer:
Color:
General Color:
Mat1:
Most Common Material:
Mat2:
Mat2 Desc:
Mat3:
Mat3 Desc:
Formation Top Depth:
Formation End Depth:
Formation End Depth UOM: ft

Annular Space/Abandonment

Sealing Record

Plug ID: 1006913045
Layer: 1
Plug From: 0.0
Plug To: 1.0
Plug Depth UOM: ft

Annular Space/Abandonment

Sealing Record

Plug ID: 1006913047
Layer: 3
Plug From: 4.0
Plug To: 25.0

| Map Key | Number of Records | Direction/ Distance (m) | Elev/Diff (m) | Site | DB |
|--|--------------------------|------------------------------------|--------------------------|-------------|-----------|
| Plug Depth UOM: | | ft | | | |
| <u>Annular Space/Abandonment Sealing Record</u> | | | | | |
| Plug ID: | | 1006913046 | | | |
| Layer: | | 2 | | | |
| Plug From: | | 1.0 | | | |
| Plug To: | | 4.0 | | | |
| Plug Depth UOM: | | ft | | | |
| <u>Method of Construction & Well Use</u> | | | | | |
| Method Construction ID: | | 1006913044 | | | |
| Method Construction Code: | | B | | | |
| Method Construction: | | Other Method | | | |
| Other Method Construction: | | HAND PULL | | | |
| <u>Pipe Information</u> | | | | | |
| Pipe ID: | | 1006913036 | | | |
| Casing No: | | 0 | | | |
| Comment: | | | | | |
| Alt Name: | | | | | |
| <u>Construction Record - Casing</u> | | | | | |
| Casing ID: | | 1006913040 | | | |
| Layer: | | 1 | | | |
| Material: | | 5 | | | |
| Open Hole or Material: | | PLASTIC | | | |
| Depth From: | | 0.0 | | | |
| Depth To: | | 5.0 | | | |
| Casing Diameter: | | 2.066999912261963 | | | |
| Casing Diameter UOM: | | inch | | | |
| Casing Depth UOM: | | ft | | | |
| <u>Construction Record - Screen</u> | | | | | |
| Screen ID: | | 1006913041 | | | |
| Layer: | | | | | |
| Slot: | | | | | |
| Screen Top Depth: | | | | | |
| Screen End Depth: | | | | | |
| Screen Material: | | | | | |
| Screen Depth UOM: | | ft | | | |
| Screen Diameter UOM: | | inch | | | |
| Screen Diameter: | | | | | |
| <u>Water Details</u> | | | | | |
| Water ID: | | 1006913039 | | | |
| Layer: | | | | | |
| Kind Code: | | | | | |
| Kind: | | | | | |
| Water Found Depth: | | | | | |
| Water Found Depth UOM: | | ft | | | |
| <u>Hole Diameter</u> | | | | | |

| Map Key | Number of Records | Direction/ Distance (m) | Elev/Diff (m) | Site | DB |
|---|-------------------|--|------------------|--|---|
| Hole ID: Diameter: Depth From: Depth To: Hole Depth UOM: Hole Diameter UOM: | | 1006913038 3.0 0.0 6.0 ft inch | | | |
| Links | | | | | |
| Bore Hole ID: Depth M: Year Completed: Well Completed Dt: Audit No: | | 1006759439 2017 2017/06/20 Z258505 | | Tag No: Contractor: Path: Latitude: Longitude: | A156173 7241 729\7296772.pdf 45.4073665890532 -75.7237129484553 |
| 31 | 1 of 2 | W/148.0 | 63.0 / -1.17 | Enbridge Gas Distribution Inc. <UNOFFICIAL> 18 Ladouceur Street (5 buildings in the area Westboro, Somerset west area) Ottawa ON | SPL |
| Ref No: Site No: Incident Dt: Year: Incident Cause: Incident Event: Contaminant Code: Contaminant Name: Contaminant Limit 1: Contam Limit Freq 1: Contaminant UN No 1: Environment Impact: Nature of Impact: Receiving Medium: Receiving Env: MOE Response: Dt MOE Arvl on Scn: MOE Reported Dt: Dt Document Closed: Incident Reason: Site Name: Site County/District: Site Geo Ref Meth: Incident Summary: Contaminant Qty: | | 1557-7PG5VY Discharge or Emission to Air NATURAL GAS (METHANE) Not Anticipated Not MOE mandate 2/20/2009 Other - Reason not otherwise defined Ladouceur Street<UNOFFICIAL> TSSA: Gas line leak, 18 Ladouceur Street, evac, FD, media | | Discharger Report: Material Group: Health/Env Conseq: Client Type: Sector Type: Agency Involved: Nearest Watercourse: Site Address: Site District Office: Site Postal Code: Site Region: Site Municipality: Site Lot: Site Conc: Northing: Easting: Site Geo Ref Accu: Site Map Datum: SAC Action Class: Source Type: | Ottawa TSSA - Fuel Safety Branch |
| 31 | 2 of 2 | W/148.0 | 63.0 / -1.17 | 18 LADOUCEUR STREET OTTAWA ON K1Y 2T1 | HINC |
| External File Num: Fuel Occurrence Type: Date of Occurrence: Fuel Type Involved: Status Desc: Job Type Desc: Oper. Type Involved: Service Interruptions: Property Damage: Fuel Life Cycle Stage: Root Cause: | | FS INC 0902-00997 Vapour Release 2/20/2009 Natural Gas Completed - Causal Analysis(End) Incident/Near-Miss Occurrence (FS) Private Dwelling Yes Yes Utilization Root Cause: Equipment/Material/Component:Yes Procedures:No Maintenance:No Design:No Training:No Management:No Human Factors:Yes | | | |

| Map Key | Number of Records | Direction/ Distance (m) | Elev/Diff (m) | Site | DB |
|------------------------------|-------------------|---|------------------|------|----|
| Reported Details: | | Fitter damaged wing-lock on 1 1/4" service riser. | | | |
| Fuel Category: | | Gaseous Fuel | | | |
| Occurrence Type: | | Incident | | | |
| Affiliation: | | Industry Stakeholder (Licensee/Registration/Certificate Holder, Facility Owner, etc.) | | | |
| County Name: | | Ottawa | | | |
| Approx. Quant. Rel: | | | | | |
| Nearby body of water: | | | | | |
| Enter Drainage Syst.: | | | | | |
| Approx. Quant. Unit: | | | | | |
| Environmental Impact: | | | | | |

| | | | | | |
|---------------------------------|---------------|------------------|---------------------|--|------------|
| 32 | 1 of 1 | ENE/148.8 | 63.6 / -0.60 | 24 Bayswater Avenue Ottawa ON K1Y 2E4 | EHS |
| Order No: | 20091007025 | | | Nearest Intersection: | |
| Status: | C | | | Municipality: | |
| Report Type: | Custom Report | | | Client Prov/State: | ON |
| Report Date: | 10/14/2009 | | | Search Radius (km): | 0.25 |
| Date Received: | 10/7/2009 | | | X: | -75.720999 |
| Previous Site Name: | | | | Y: | 45.406603 |
| Lot/Building Size: | | | | | |
| Additional Info Ordered: | | | | | |

| | | | | | |
|-----------------------------------|-------------------|-----------------|---------------------|---------------------------------------|----------------------|
| 33 | 1 of 1 | NW/149.2 | 60.9 / -3.27 | 128 BAYVIEW ROAD Ottawa ON | WWIS |
| Well ID: | 7296773 | | | Flowing (Y/N): | |
| Construction Date: | | | | Flow Rate: | |
| Use 1st: | Test Hole | | | Data Entry Status: | |
| Use 2nd: | Monitoring | | | Data Src: | |
| Final Well Status: | Abandoned-Other | | | Date Received: | 05-Oct-2017 00:00:00 |
| Water Type: | | | | Selected Flag: | TRUE |
| Casing Material: | | | | Abandonment Rec: | Yes |
| Audit No: | Z258504 | | | Contractor: | 7241 |
| Tag: | | | | Form Version: | 7 |
| Constructn Method: | | | | Owner: | |
| Elevation (m): | | | | County: | OTTAWA-CARLETON |
| Elevatn Reliability: | | | | Lot: | |
| Depth to Bedrock: | | | | Concession: | |
| Well Depth: | | | | Concession Name: | |
| Overburden/Bedrock: | | | | Easting NAD83: | |
| Pump Rate: | | | | Northing NAD83: | |
| Static Water Level: | | | | Zone: | |
| Clear/Cloudy: | | | | UTM Reliability: | |
| Municipality: | OTTAWA CITY | | | | |
| Site Info: | | | | | |
| PDF URL (Map): | | | | | |
| Additional Detail(s) (Map) | | | | | |
| Well Completed Date: | 2017/06/20 | | | | |
| Year Completed: | 2017 | | | | |
| Depth (m): | | | | | |
| Latitude: | 45.407229556089 | | | | |
| Longitude: | -75.7240306672353 | | | | |
| Path: | | | | | |
| Bore Hole Information | | | | | |
| Bore Hole ID: | 1006759442 | | | Elevation: | |

| Map Key | Number of Records | Direction/ Distance (m) | Elev/Diff (m) | Site | DB |
|---|----------------------|----------------------------|------------------|-------------------------|--------------------------------|
| DP2BR: | | | | Elevrc: | |
| Spatial Status: | | | | Zone: | 18 |
| Code OB: | | | | East83: | 443341.00 |
| Code OB Desc: | | | | North83: | 5028445.00 |
| Open Hole: | | | | Org CS: | UTM83 |
| Cluster Kind: | | | | UTMRC: | 4 |
| Date Completed: | 20-Jun-2017 00:00:00 | | | UTMRC Desc: | margin of error : 30 m - 100 m |
| Remarks: | | | | Location Method: | wwr |
| Loc Method Desc: | | on Water Well Record | | | |
| Elevrc Desc: | | | | | |
| Location Source Date: | | | | | |
| Improvement Location Source: | | | | | |
| Improvement Location Method: | | | | | |
| Source Revision Comment: | | | | | |
| Supplier Comment: | | | | | |
| | | | | | |
| <u>Overburden and Bedrock</u> | | | | | |
| <u>Materials Interval</u> | | | | | |
| Formation ID: | | 1006913090 | | | |
| Layer: | | | | | |
| Color: | | | | | |
| General Color: | | | | | |
| Mat1: | | | | | |
| Most Common Material: | | | | | |
| Mat2: | | | | | |
| Mat2 Desc: | | | | | |
| Mat3: | | | | | |
| Mat3 Desc: | | | | | |
| Formation Top Depth: | | | | | |
| Formation End Depth: | | | | | |
| Formation End Depth UOM: | | ft | | | |
| | | | | | |
| <u>Annular Space/Abandonment</u> | | | | | |
| <u>Sealing Record</u> | | | | | |
| Plug ID: | | 1006913100 | | | |
| Layer: | | 3 | | | |
| Plug From: | | 5.0 | | | |
| Plug To: | | 35.0 | | | |
| Plug Depth UOM: | | ft | | | |
| | | | | | |
| <u>Annular Space/Abandonment</u> | | | | | |
| <u>Sealing Record</u> | | | | | |
| Plug ID: | | 1006913099 | | | |
| Layer: | | 2 | | | |
| Plug From: | | 1.0 | | | |
| Plug To: | | 5.0 | | | |
| Plug Depth UOM: | | ft | | | |
| | | | | | |
| <u>Annular Space/Abandonment</u> | | | | | |
| <u>Sealing Record</u> | | | | | |
| Plug ID: | | 1006913098 | | | |
| Layer: | | 1 | | | |
| Plug From: | | 0.0 | | | |
| Plug To: | | 1.0 | | | |
| Plug Depth UOM: | | ft | | | |
| | | | | | |
| <u>Method of Construction & Well</u> | | | | | |
| <u>Use</u> | | | | | |

| <i>Map Key</i> | <i>Number of Records</i> | <i>Direction/ Distance (m)</i> | <i>Elev/Diff (m)</i> | <i>Site</i> | <i>DB</i> |
|--|--------------------------|--------------------------------|----------------------|----------------------------------|-----------|
| Method Construction ID: | | 1006913097 | | | |
| Method Construction Code: | | F | | | |
| Method Construction: | | H.S.A. | | | |
| Other Method Construction: | | HAND PULL | | | |
| <u>Pipe Information</u> | | | | | |
| Pipe ID: | | 1006913089 | | | |
| Casing No: | | 0 | | | |
| Comment: | | | | | |
| Alt Name: | | | | | |
| <u>Construction Record - Casing</u> | | | | | |
| Casing ID: | | 1006913093 | | | |
| Layer: | | 1 | | | |
| Material: | | 5 | | | |
| Open Hole or Material: | | PLASTIC | | | |
| Depth From: | | 0.0 | | | |
| Depth To: | | 5.0 | | | |
| Casing Diameter: | | 2.066999912261963 | | | |
| Casing Diameter UOM: | | inch | | | |
| Casing Depth UOM: | | ft | | | |
| <u>Construction Record - Screen</u> | | | | | |
| Screen ID: | | 1006913094 | | | |
| Layer: | | | | | |
| Slot: | | | | | |
| Screen Top Depth: | | | | | |
| Screen End Depth: | | | | | |
| Screen Material: | | | | | |
| Screen Depth UOM: | | ft | | | |
| Screen Diameter UOM: | | inch | | | |
| Screen Diameter: | | | | | |
| <u>Water Details</u> | | | | | |
| Water ID: | | 1006913092 | | | |
| Layer: | | | | | |
| Kind Code: | | | | | |
| Kind: | | | | | |
| Water Found Depth: | | | | | |
| Water Found Depth UOM: | | ft | | | |
| <u>Hole Diameter</u> | | | | | |
| Hole ID: | | 1006913091 | | | |
| Diameter: | | 3.0 | | | |
| Depth From: | | 0.0 | | | |
| Depth To: | | 6.0 | | | |
| Hole Depth UOM: | | ft | | | |
| Hole Diameter UOM: | | inch | | | |
| <u>Links</u> | | | | | |
| Bore Hole ID: | | 1006759442 | | Tag No: | |
| Depth M: | | | | Contractor: 7241 | |
| Year Completed: | | 2017 | | Path: 729\7296773.pdf | |
| Well Completed Dt: | | 2017/06/20 | | Latitude: 45.407229556089 | |

| Map Key | Number of Records | Direction/ Distance (m) | Elev/Diff (m) | Site | DB |
|-----------|-------------------|-------------------------|---------------|------------|-------------------|
| Audit No: | Z258504 | | | Longitude: | -75.7240306672353 |

| | | | | | |
|--------------------|--------|----------|--------------|--|------|
| 34 | 1 of 9 | NE/149.8 | 61.8 / -2.36 | PANTUSO PERFORMANCE CENTRE INC 927 WELLINGTON ST OTTAWA ON K1Y 2X5 | DTNK |
|--------------------|--------|----------|--------------|--|------|

Delisted Expired Fuel Safety Facilities

| | | | |
|------------------------------|----------------|----------------------|-----------|
| Instance No: | 10125811 | Expired Date: | 6/21/1995 |
| Status: | EXPIRED | Max Hazard Rank: | |
| Instance ID: | | Facility Location: | |
| Instance Type: | FS Facility | Facility Type: | |
| Instance Creation Dt: | | Fuel Type 2: | |
| Instance Install Dt: | | Fuel Type 3: | |
| Item Description: | | Panam Related: | |
| Manufacturer: | | Panam Venue Nm: | |
| Model: | | External Identifier: | |
| Serial No: | | Item: | |
| ULC Standard: | | Piping Steel: | |
| Quantity: | | Piping Galvanized: | |
| Unit of Measure: | | Tank Single Wall St: | |
| Overfill Prot Type: | | Piping Underground: | |
| Creation Date: | | Tank Underground: | |
| Next Periodic Str DT: | | Source: | |
| TSSA Base Sched Cycle 2: | | | |
| TSSAMax Hazard Rank 1: | | | |
| TSSA Risk Based Periodic Yn: | | | |
| TSSA Volume of Directives: | | | |
| TSSA Periodic Exempt: | | | |
| TSSA Statutory Interval: | | | |
| TSSA Recd Insp Interva: | | | |
| TSSA Recd Tolerance: | | | |
| TSSA Program Area: | | | |
| TSSA Program Area 2: | | | |
| Description: | | | |
| Original Source: | EXP | | |
| Record Date: | Up to May 2013 | | |

| | | | | | |
|--------------------|--------|----------|--------------|---------------------------------|------|
| 34 | 2 of 9 | NE/149.8 | 61.8 / -2.36 | 927 WELLINGTON ST. OTTAWA ON | WWIS |
|--------------------|--------|----------|--------------|---------------------------------|------|

| | | | |
|---------------------|--------------------------|--------------------|----------------------|
| Well ID: | 7246039 | Flowing (Y/N): | |
| Construction Date: | | Flow Rate: | |
| Use 1st: | Monitoring and Test Hole | Data Entry Status: | |
| Use 2nd: | 0 | Data Src: | |
| Final Well Status: | Observation Wells | Date Received: | 05-Aug-2015 00:00:00 |
| Water Type: | | Selected Flag: | TRUE |
| Casing Material: | | Abandonment Rec: | |
| Audit No: | Z215236 | Contractor: | 7241 |
| Tag: | A178521 | Form Version: | 7 |
| Constructn Method: | | Owner: | |
| Elevation (m): | | County: | OTTAWA-CARLETON |
| Elevatn Reliabilty: | | Lot: | |
| Depth to Bedrock: | | Concession: | |
| Well Depth: | | Concession Name: | |
| Overburden/Bedrock: | | Easting NAD83: | |
| Pump Rate: | | Northing NAD83: | |
| Static Water Level: | | Zone: | |
| Clear/Cloudy: | | UTM Reliability: | |
| Municipality: | OTTAWA CITY | | |
| Site Info: | | | |

| Map Key | Number of Records | Direction/ Distance (m) | Elev/Diff (m) | Site | DB |
|---------|-------------------|----------------------------|------------------|------|----|
|---------|-------------------|----------------------------|------------------|------|----|

PDF URL (Map): https://d2khazk8e83rdv.cloudfront.net/moe_mapping/downloads/2Water/Wells_pdfs/724\7246039.pdf

Additional Detail(s) (Map)

Well Completed Date: 2015/07/07
Year Completed: 2015
Depth (m): 5.18
Latitude: 45.4072715987938
Longitude: -75.7216543552523
Path: 724\7246039.pdf

Bore Hole Information

| | | | |
|------------------------------|----------------------|------------------|--------------------------------|
| Bore Hole ID: | 1005541404 | Elevation: | |
| DP2BR: | | Elevrc: | |
| Spatial Status: | | Zone: | 18 |
| Code OB: | | East83: | 443527.00 |
| Code OB Desc: | | North83: | 5028448.00 |
| Open Hole: | | Org CS: | UTM83 |
| Cluster Kind: | | UTMRC: | 4 |
| Date Completed: | 07-Jul-2015 00:00:00 | UTMRC Desc: | margin of error : 30 m - 100 m |
| Remarks: | | Location Method: | wwr |
| Loc Method Desc: | on Water Well Record | | |
| Elevrc Desc: | | | |
| Location Source Date: | | | |
| Improvement Location Source: | | | |
| Improvement Location Method: | | | |
| Source Revision Comment: | | | |
| Supplier Comment: | | | |

**Overburden and Bedrock
Materials Interval**

Formation ID: 1005692544
Layer: 2
Color: 6
General Color: BROWN
Mat1: 28
Most Common Material: SAND
Mat2: 85
Mat2 Desc: SOFT
Mat3:
Mat3 Desc:
Formation Top Depth: 0.3100000023841858
Formation End Depth: 1.8300000429153442
Formation End Depth UOM: m

**Overburden and Bedrock
Materials Interval**

Formation ID: 1005692543
Layer: 1
Color: 8
General Color: BLACK
Mat1: 11
Most Common Material: GRAVEL
Mat2: 66
Mat2 Desc: DENSE
Mat3:
Mat3 Desc:
Formation Top Depth: 0.0

| Map Key | Number of Records | Direction/ Distance (m) | Elev/Diff (m) | Site | DB |
|---|--------------------------|------------------------------------|--------------------------|-------------|-----------|
| Formation End Depth: | | 0.3100000023841858 | | | |
| Formation End Depth UOM: | | m | | | |
| <u>Overburden and Bedrock Materials Interval</u> | | | | | |
| Formation ID: | | 1005692545 | | | |
| Layer: | | 3 | | | |
| Color: | | 2 | | | |
| General Color: | | GREY | | | |
| Mat1: | | 06 | | | |
| Most Common Material: | | SILT | | | |
| Mat2: | | 66 | | | |
| Mat2 Desc: | | DENSE | | | |
| Mat3: | | | | | |
| Mat3 Desc: | | | | | |
| Formation Top Depth: | | 1.8300000429153442 | | | |
| Formation End Depth: | | 5.179999828338623 | | | |
| Formation End Depth UOM: | | m | | | |
| <u>Annular Space/Abandonment Sealing Record</u> | | | | | |
| Plug ID: | | 1005692555 | | | |
| Layer: | | 3 | | | |
| Plug From: | | 1.8300000429153442 | | | |
| Plug To: | | 5.179999828338623 | | | |
| Plug Depth UOM: | | m | | | |
| <u>Annular Space/Abandonment Sealing Record</u> | | | | | |
| Plug ID: | | 1005692554 | | | |
| Layer: | | 2 | | | |
| Plug From: | | 0.3100000023841858 | | | |
| Plug To: | | 1.8300000429153442 | | | |
| Plug Depth UOM: | | m | | | |
| <u>Annular Space/Abandonment Sealing Record</u> | | | | | |
| Plug ID: | | 1005692553 | | | |
| Layer: | | 1 | | | |
| Plug From: | | 0.0 | | | |
| Plug To: | | 0.3100000023841858 | | | |
| Plug Depth UOM: | | m | | | |
| <u>Method of Construction & Well Use</u> | | | | | |
| Method Construction ID: | | 1005692552 | | | |
| Method Construction Code: | | D | | | |
| Method Construction: | | Direct Push | | | |
| Other Method Construction: | | | | | |
| <u>Pipe Information</u> | | | | | |
| Pipe ID: | | 1005692542 | | | |
| Casing No: | | 0 | | | |
| Comment: | | | | | |
| Alt Name: | | | | | |

| Map Key | Number of Records | Direction/ Distance (m) | Elev/Diff (m) | Site | DB |
|---------|-------------------|----------------------------|------------------|------|----|
|---------|-------------------|----------------------------|------------------|------|----|

Construction Record - Casing

Casing ID: 1005692548
Layer: 1
Material: 5
Open Hole or Material: PLASTIC
Depth From: 0.0
Depth To: 2.130000114440918
Casing Diameter: 4.03000020980835
Casing Diameter UOM: cm
Casing Depth UOM: m

Construction Record - Screen

Screen ID: 1005692549
Layer: 1
Slot: 10
Screen Top Depth: 2.130000114440918
Screen End Depth: 5.179999828338623
Screen Material: 5
Screen Depth UOM: m
Screen Diameter UOM: cm
Screen Diameter: 4.820000171661377

Water Details

Water ID: 1005692547
Layer:
Kind Code:
Kind:
Water Found Depth:
Water Found Depth UOM: m

Hole Diameter

Hole ID: 1005692546
Diameter: 8.25
Depth From: 0.0
Depth To: 5.179999828338623
Hole Depth UOM: m
Hole Diameter UOM: cm

Links

| | |
|--------------------------------------|-------------------------------------|
| Bore Hole ID: 1005541404 | Tag No: A178521 |
| Depth M: 5.18 | Contractor: 7241 |
| Year Completed: 2015 | Path: 724\7246039.pdf |
| Well Completed Dt: 2015/07/07 | Latitude: 45.4072715987938 |
| Audit No: Z215236 | Longitude: -75.7216543552523 |

| | | | | | |
|--------------------|--------|----------|--------------|---|-----|
| 34 | 3 of 9 | NE/149.8 | 61.8 / -2.36 | 927 Wellington St W Ottawa ON K1Y2X5 | EHS |
|--------------------|--------|----------|--------------|---|-----|

| | |
|-----------------------------------|--------------------------------|
| Order No: 20150407004 | Nearest Intersection: |
| Status: C | Municipality: |
| Report Type: Custom Report | Client Prov/State: ON |
| Report Date: 10-APR-15 | Search Radius (km): .25 |
| Date Received: 07-APR-15 | X: -75.721692 |
| Previous Site Name: | Y: 45.407255 |
| Lot/Building Size: | |

| Map Key | Number of Records | Direction/ Distance (m) | Elev/Diff (m) | Site | DB |
|---------------------------------|--|----------------------------|------------------|---|-----|
| <i>Additional Info Ordered:</i> | | | | | |
| 34 | 4 of 9 | NE/149.8 | 61.8 / -2.36 | Cooper Rentals Canada Inc. 927 Wellington St. W. Ottawa ON K1Y 2X5 | GEN |
| Generator No: | ON8895034 | | | Status: Registered | |
| SIC Code: | | | | Co Admin: | |
| SIC Description: | | | | Choice of Contact: | |
| Approval Years: | As of Dec 2018 | | | Phone No Admin: | |
| PO Box No: | | | | Contam. Facility: | |
| Country: | Canada | | | MHSW Facility: | |
| <u>Detail(s)</u> | | | | | |
| Waste Class: | 221 I | | | | |
| Waste Class Desc: | Light fuels | | | | |
| Waste Class: | 251 L | | | | |
| Waste Class Desc: | Waste oils/sludges (petroleum based) | | | | |
| Waste Class: | 252 L | | | | |
| Waste Class Desc: | Waste crankcase oils and lubricants | | | | |
| Waste Class: | 331 I | | | | |
| Waste Class Desc: | Waste compressed gases including cylinders | | | | |
| 34 | 5 of 9 | NE/149.8 | 61.8 / -2.36 | Cooper Equipment Rentals Limited 927 Wellington Street West Ottawa ON K1Y 2X5 | GEN |
| Generator No: | ON8905117 | | | Status: Registered | |
| SIC Code: | | | | Co Admin: | |
| SIC Description: | | | | Choice of Contact: | |
| Approval Years: | As of Dec 2018 | | | Phone No Admin: | |
| PO Box No: | | | | Contam. Facility: | |
| Country: | Canada | | | MHSW Facility: | |
| <u>Detail(s)</u> | | | | | |
| Waste Class: | 212 L | | | | |
| Waste Class Desc: | Aliphatic solvents and residues | | | | |
| Waste Class: | 251 L | | | | |
| Waste Class Desc: | Waste oils/sludges (petroleum based) | | | | |
| Waste Class: | 252 L | | | | |
| Waste Class Desc: | Waste crankcase oils and lubricants | | | | |
| 34 | 6 of 9 | NE/149.8 | 61.8 / -2.36 | Cooper Equipment Rentals C65 927 Wellington St W Ottawa ON K1Y 2X5 | GEN |
| Generator No: | ON7288479 | | | Status: Registered | |
| SIC Code: | | | | Co Admin: | |
| SIC Description: | | | | Choice of Contact: | |
| Approval Years: | As of Oct 2019 | | | Phone No Admin: | |
| PO Box No: | | | | Contam. Facility: | |
| Country: | Canada | | | MHSW Facility: | |

| Map Key | Number of Records | Direction/ Distance (m) | Elev/Diff (m) | Site | DB |
|-------------------------|-------------------|---|------------------|---|-----|
| <u>Detail(s)</u> | | | | | |
| | | 222 H Waste Class Desc: Heavy fuels | | | |
| 34 | 7 of 9 | NE/149.8 | 61.8 / -2.36 | Cooper Equipment Rentals Limited 927 Wellington Street West Ottawa ON K1Y 2X5 | GEN |
| Generator No: | ON8905117 | | | Status: Registered | |
| SIC Code: | | | | Co Admin: | |
| SIC Description: | | | | Choice of Contact: | |
| Approval Years: | As of Jul 2020 | | | Phone No Admin: | |
| PO Box No: | | | | Contam. Facility: | |
| Country: | Canada | | | MHSW Facility: | |
| <u>Detail(s)</u> | | | | | |
| | | 331 I Waste Class Desc: Waste compressed gases including cylinders | | | |
| | | 252 L Waste Class Desc: Waste crankcase oils and lubricants | | | |
| | | 221 I Waste Class Desc: Light fuels | | | |
| | | 251 L Waste Class Desc: Waste oils/sludges (petroleum based) | | | |
| | | 212 L Waste Class Desc: Aliphatic solvents and residues | | | |
| 34 | 8 of 9 | NE/149.8 | 61.8 / -2.36 | Cooper Equipment Rentals Limited 927 Wellington Street West Ottawa ON K1Y 2X5 | GEN |
| Generator No: | ON8905117 | | | Status: Registered | |
| SIC Code: | | | | Co Admin: | |
| SIC Description: | | | | Choice of Contact: | |
| Approval Years: | As of Nov 2021 | | | Phone No Admin: | |
| PO Box No: | | | | Contam. Facility: | |
| Country: | Canada | | | MHSW Facility: | |
| <u>Detail(s)</u> | | | | | |
| | | 251 L Waste Class Desc: Waste oils/sludges (petroleum based) | | | |
| | | 212 L Waste Class Desc: Aliphatic solvents and residues | | | |
| | | 221 I Waste Class Desc: Light fuels | | | |
| | | 331 I Waste Class Desc: Waste compressed gases including cylinders | | | |
| | | 252 L Waste Class Desc: Waste crankcase oils and lubricants | | | |

| Map Key | Number of Records | Direction/ Distance (m) | Elev/Diff (m) | Site | DB |
|------------------------------|--|-------------------------|---------------|---|------|
| 34 | 9 of 9 | NE/149.8 | 61.8 / -2.36 | Cooper Equipment Rentals Limited 927 Wellington Street West Ottawa ON K1Y 2X5 | GEN |
| Generator No: | ON8905117 | | | Status: Registered | |
| SIC Code: | | | | Co Admin: | |
| SIC Description: | | | | Choice of Contact: | |
| Approval Years: | As of Apr 2022 | | | Phone No Admin: | |
| PO Box No: | | | | Contam. Facility: | |
| Country: | Canada | | | MHSW Facility: | |
| <u>Detail(s)</u> | | | | | |
| Waste Class: | 331 I | | | | |
| Waste Class Desc: | WASTE COMPRESSED GASES | | | | |
| Waste Class: | 212 L | | | | |
| Waste Class Desc: | ALIPHATIC SOLVENTS | | | | |
| Waste Class: | 221 I | | | | |
| Waste Class Desc: | LIGHT FUELS | | | | |
| Waste Class: | 252 L | | | | |
| Waste Class Desc: | WASTE OILS & LUBRICANTS | | | | |
| Waste Class: | 251 L | | | | |
| Waste Class Desc: | OIL SKIMMINGS & SLUDGES | | | | |
| 35 | 1 of 1 | SW/150.5 | 63.5 / -0.64 | 78 Armstrong Ottawa ON K1Y 2V7 | SPL |
| Ref No: | 6845-5XZLMQ | | | Discharger Report: | |
| Site No: | | | | Material Group: Oil | |
| Incident Dt: | 4/13/2004 | | | Health/Env Conseq: | |
| Year: | | | | Client Type: | |
| Incident Cause: | Pipe Or Hose Leak | | | Sector Type: | |
| Incident Event: | | | | Agency Involved: | |
| Contaminant Code: | 13 | | | Nearest Watercourse: | |
| Contaminant Name: | FURNACE OIL | | | Site Address: | |
| Contaminant Limit 1: | | | | Site District Office: Ottawa | |
| Contam Limit Freq 1: | | | | Site Postal Code: | |
| Contaminant UN No 1: | | | | Site Region: Eastern | |
| Environment Impact: | Confirmed | | | Site Municipality: Ottawa | |
| Nature of Impact: | Soil Contamination | | | Site Lot: | |
| Receiving Medium: | Land | | | Site Conc: | |
| Receiving Env: | | | | Northing: | |
| MOE Response: | | | | Easting: | |
| Dt MOE Arvl on Scn: | | | | Site Geo Ref Accu: | |
| MOE Reported Dt: | 4/13/2004 | | | Site Map Datum: | |
| Dt Document Closed: | | | | SAC Action Class: | |
| Incident Reason: | | | | Source Type: | |
| Site Name: | PRIVATE RESIDENCE<UNOFFICIAL> | | | | |
| Site County/District: | | | | | |
| Site Geo Ref Meth: | | | | | |
| Incident Summary: | Petro Can: Residential furnace oil to basement | | | | |
| Contaminant Qty: | | | | | |
| 36 | 1 of 1 | NW/153.6 | 61.0 / -3.17 | 128 BAYVIEW AVE. OTTAWA ON | WWIS |
| Well ID: | 7267505 | | | Flowing (Y/N): | |
| Construction Date: | | | | Flow Rate: | |
| Use 1st: | Monitoring and Test Hole | | | Data Entry Status: | |

| Map Key | Number of Records | Direction/ Distance (m) | Elev/Diff (m) | Site | DB |
|--|--------------------------|----------------------------|------------------|-------------------------|--------------------------------|
| Use 2nd: | 0 | | | Data Src: | |
| Final Well Status: | Monitoring and Test Hole | | | Date Received: | 21-Jul-2016 00:00:00 |
| Water Type: | | | | Selected Flag: | TRUE |
| Casing Material: | | | | Abandonment Rec: | |
| Audit No: | Z229794 | | | Contractor: | 7241 |
| Tag: | A156173 | | | Form Version: | 7 |
| Constructn Method: | | | | Owner: | |
| Elevation (m): | | | | County: | OTTAWA-CARLETON |
| Elevatn Reliabilty: | | | | Lot: | |
| Depth to Bedrock: | | | | Concession: | |
| Well Depth: | | | | Concession Name: | |
| Overburden/Bedrock: | | | | Easting NAD83: | |
| Pump Rate: | | | | Northing NAD83: | |
| Static Water Level: | | | | Zone: | |
| Clear/Cloudy: | | | | UTM Reliability: | |
| Municipality: | OTTAWA CITY | | | | |
| Site Info: | | | | | |
| PDF URL (Map): | | | | | |
| <u>Additional Detail(s) (Map)</u> | | | | | |
| Well Completed Date: | 2016/06/23 | | | | |
| Year Completed: | 2016 | | | | |
| Depth (m): | 7.62 | | | | |
| Latitude: | 45.407438836441 | | | | |
| Longitude: | -75.7236755346914 | | | | |
| Path: | | | | | |
| <u>Bore Hole Information</u> | | | | | |
| Bore Hole ID: | 1006166333 | | | Elevation: | |
| DP2BR: | | | | Elevrc: | |
| Spatial Status: | | | | Zone: | 18 |
| Code OB: | | | | East83: | 443369.00 |
| Code OB Desc: | | | | North83: | 5028468.00 |
| Open Hole: | | | | Org CS: | UTM83 |
| Cluster Kind: | | | | UTMRC: | 4 |
| Date Completed: | 23-Jun-2016 00:00:00 | | | UTMRC Desc: | margin of error : 30 m - 100 m |
| Remarks: | | | | Location Method: | wwr |
| Loc Method Desc: | on Water Well Record | | | | |
| Elevrc Desc: | | | | | |
| Location Source Date: | | | | | |
| Improvement Location Source: | | | | | |
| Improvement Location Method: | | | | | |
| Source Revision Comment: | | | | | |
| Supplier Comment: | | | | | |
| <u>Overburden and Bedrock</u> | | | | | |
| <u>Materials Interval</u> | | | | | |
| Formation ID: | 1006175841 | | | | |
| Layer: | 1 | | | | |
| Color: | 6 | | | | |
| General Color: | BROWN | | | | |
| Mat1: | 27 | | | | |
| Most Common Material: | OTHER | | | | |
| Mat2: | 11 | | | | |
| Mat2 Desc: | GRAVEL | | | | |
| Mat3: | 66 | | | | |
| Mat3 Desc: | DENSE | | | | |
| Formation Top Depth: | 0.0 | | | | |
| Formation End Depth: | 0.3100000023841858 | | | | |

| Map Key | Number of Records | Direction/ Distance (m) | Elev/Diff (m) | Site | DB |
|---|--------------------------|------------------------------------|--------------------------|-------------|-----------|
| Formation End Depth UOM: | | m | | | |
| <u>Overburden and Bedrock Materials Interval</u> | | | | | |
| Formation ID: | | 1006175843 | | | |
| Layer: | | 3 | | | |
| Color: | | 2 | | | |
| General Color: | | GREY | | | |
| Mat1: | | 15 | | | |
| Most Common Material: | | LIMESTONE | | | |
| Mat2: | | | | | |
| Mat2 Desc: | | | | | |
| Mat3: | | 74 | | | |
| Mat3 Desc: | | LAYERED | | | |
| Formation Top Depth: | | 1.2200000286102295 | | | |
| Formation End Depth: | | 7.619999885559082 | | | |
| Formation End Depth UOM: | | m | | | |
| <u>Overburden and Bedrock Materials Interval</u> | | | | | |
| Formation ID: | | 1006175842 | | | |
| Layer: | | 2 | | | |
| Color: | | 6 | | | |
| General Color: | | BROWN | | | |
| Mat1: | | 01 | | | |
| Most Common Material: | | FILL | | | |
| Mat2: | | 28 | | | |
| Mat2 Desc: | | SAND | | | |
| Mat3: | | 77 | | | |
| Mat3 Desc: | | LOOSE | | | |
| Formation Top Depth: | | 0.3100000023841858 | | | |
| Formation End Depth: | | 1.2200000286102295 | | | |
| Formation End Depth UOM: | | m | | | |
| <u>Annular Space/Abandonment Sealing Record</u> | | | | | |
| Plug ID: | | 1006175852 | | | |
| Layer: | | 1 | | | |
| Plug From: | | 0.0 | | | |
| Plug To: | | 0.3100000023841858 | | | |
| Plug Depth UOM: | | m | | | |
| <u>Annular Space/Abandonment Sealing Record</u> | | | | | |
| Plug ID: | | 1006175853 | | | |
| Layer: | | 2 | | | |
| Plug From: | | 0.3100000023841858 | | | |
| Plug To: | | 4.269999980926514 | | | |
| Plug Depth UOM: | | m | | | |
| <u>Annular Space/Abandonment Sealing Record</u> | | | | | |
| Plug ID: | | 1006175854 | | | |
| Layer: | | 3 | | | |
| Plug From: | | 4.269999980926514 | | | |
| Plug To: | | 7.619999885559082 | | | |
| Plug Depth UOM: | | m | | | |

| <i>Map Key</i> | <i>Number of Records</i> | <i>Direction/ Distance (m)</i> | <i>Elev/Diff (m)</i> | <i>Site</i> | <i>DB</i> |
|---|--------------------------|--------------------------------|----------------------|-------------|-----------|
| <u>Method of Construction & Well Use</u> | | | | | |
| Method Construction ID: | | 1006175851 | | | |
| Method Construction Code: | | 5 | | | |
| Method Construction: | | Air Percussion | | | |
| Other Method Construction: | | | | | |
| <u>Pipe Information</u> | | | | | |
| Pipe ID: | | 1006175840 | | | |
| Casing No: | | 0 | | | |
| Comment: | | | | | |
| Alt Name: | | | | | |
| <u>Construction Record - Casing</u> | | | | | |
| Casing ID: | | 1006175847 | | | |
| Layer: | | 1 | | | |
| Material: | | 5 | | | |
| Open Hole or Material: | | PLASTIC | | | |
| Depth From: | | 0.0 | | | |
| Depth To: | | 4.570000171661377 | | | |
| Casing Diameter: | | 5.199999809265137 | | | |
| Casing Diameter UOM: | | cm | | | |
| Casing Depth UOM: | | m | | | |
| <u>Construction Record - Screen</u> | | | | | |
| Screen ID: | | 1006175848 | | | |
| Layer: | | 1 | | | |
| Slot: | | 10 | | | |
| Screen Top Depth: | | 4.570000171661377 | | | |
| Screen End Depth: | | 7.619999885559082 | | | |
| Screen Material: | | 5 | | | |
| Screen Depth UOM: | | m | | | |
| Screen Diameter UOM: | | cm | | | |
| Screen Diameter: | | 6.03000020980835 | | | |
| <u>Water Details</u> | | | | | |
| Water ID: | | 1006175846 | | | |
| Layer: | | | | | |
| Kind Code: | | | | | |
| Kind: | | | | | |
| Water Found Depth: | | | | | |
| Water Found Depth UOM: | | m | | | |
| <u>Hole Diameter</u> | | | | | |
| Hole ID: | | 1006175845 | | | |
| Diameter: | | 7.619999885559082 | | | |
| Depth From: | | 1.2200000286102295 | | | |
| Depth To: | | 7.619999885559082 | | | |
| Hole Depth UOM: | | m | | | |
| Hole Diameter UOM: | | cm | | | |
| <u>Hole Diameter</u> | | | | | |

| Map Key | Number of Records | Direction/ Distance (m) | Elev/Diff (m) | Site | DB |
|---|-------------------|--|------------------|--|--|
| Hole ID: Diameter: Depth From: Depth To: Hole Depth UOM: Hole Diameter UOM: | | 1006175844 11.430000305175781 0.0 1.2200000286102295 m cm | | | |
| Links | | | | | |
| Bore Hole ID: Depth M: Year Completed: Well Completed Dt: Audit No: | | 1006166333 7.62 2016 2016/06/23 Z229794 | | Tag No: Contractor: Path: Latitude: Longitude: | A156173 7241 726\7267505.pdf 45.407438836441 -75.7236755346914 |
| 37 | 1 of 1 | ENE/154.5 | 62.6 / -1.61 | Herbertco Projects Ltd. 930 Wellington Street Ottawa ON K1Y 2X6 | GEN |
| Generator No: SIC Code: SIC Description: Approval Years: PO Box No: Country: | | ON5883397 As of Nov 2021 Canada | | Status: Co Admin: Choice of Contact: Phone No Admin: Contam. Facility: MHSW Facility: | Registered |
| Detail(s) | | | | | |
| Waste Class: Waste Class Desc: | | 241 L Halogenated solvents and residues | | | |
| 38 | 1 of 4 | ENE/154.8 | 62.6 / -1.61 | 930 Wellington Street West Ottawa ON K1Y 2X6 | EHS |
| Order No: Status: Report Type: Report Date: Date Received: Previous Site Name: Lot/Building Size: Additional Info Ordered: | | 21070600559 C Standard Report 09-JUL-21 06-JUL-21 45.74 m ² (8027.06 ft ²) (0.07 ha) City Directory | | Nearest Intersection: Municipality: Client Prov/State: Search Radius (km): X: Y: | Ottawa ON .25 -75.7211645 45.4069685 |
| 38 | 2 of 4 | ENE/154.8 | 62.6 / -1.61 | 930 Wellington Street West Ottawa ON K1Y 2X6 | EHS |
| Order No: Status: Report Type: Report Date: Date Received: Previous Site Name: Lot/Building Size: Additional Info Ordered: | | 21020200245 C Standard Report 05-FEB-21 02-FEB-21 | | Nearest Intersection: Municipality: Client Prov/State: Search Radius (km): X: Y: | Ottawa ON .25 -75.7211645 45.4069685 |
| 38 | 3 of 4 | ENE/154.8 | 62.6 / -1.61 | 930 Wellington Street West Ottawa ON K1Y 2X6 | EHS |
| Order No: | | 21070600559 | | Nearest Intersection: | |

| Map Key | Number of Records | Direction/ Distance (m) | Elev/Diff (m) | Site | DB |
|---------------------------------|-------------------|---|------------------|----------------------------|-------------|
| Status: | | C | | Municipality: | Ottawa |
| Report Type: | | Standard Report | | Client Prov/State: | ON |
| Report Date: | | 09-JUL-21 | | Search Radius (km): | .25 |
| Date Received: | | 06-JUL-21 | | X: | -75.7211645 |
| Previous Site Name: | | | | Y: | 45.4069685 |
| Lot/Building Size: | | 45.74 m ² (8027.06 ft ²) (0.07 ha) | | | |
| Additional Info Ordered: | | City Directory | | | |

| | | | | | |
|---------------------------------|--------|-----------------|--------------|---|-----|
| 38 | 4 of 4 | ENE/154.8 | 62.6 / -1.61 | 930 Wellington Street West Ottawa ON K1Y 2X6 | EHS |
| Order No: | | 21020200245 | | Nearest Intersection: | |
| Status: | | C | | Municipality: | |
| Report Type: | | Standard Report | | Client Prov/State: | |
| Report Date: | | 05-FEB-21 | | Search Radius (km): | |
| Date Received: | | 02-FEB-21 | | X: | |
| Previous Site Name: | | | | Y: | |
| Lot/Building Size: | | | | 45.4069685 | |
| Additional Info Ordered: | | | | | |

| | | | | | |
|----------------------------|--------|---|--------------|---------------------------------|------|
| 39 | 1 of 1 | NE/155.0 | 61.8 / -2.39 | 927 WELLINGTON ST. OTTAWA ON | WWIS |
| Well ID: | | 7246040 | | Flowing (Y/N): | |
| Construction Date: | | | | Flow Rate: | |
| Use 1st: | | Monitoring and Test Hole | | Data Entry Status: | |
| Use 2nd: | | 0 | | Data Src: | |
| Final Well Status: | | Observation Wells | | Date Received: | |
| Water Type: | | | | Selected Flag: | |
| Casing Material: | | | | Abandonment Rec: | |
| Audit No: | | Z215234 | | Contractor: | |
| Tag: | | A165700 | | Form Version: | |
| Constructn Method: | | | | Owner: | |
| Elevation (m): | | | | County: | |
| Elevatn Reliabilty: | | | | Lot: | |
| Depth to Bedrock: | | | | Concession: | |
| Well Depth: | | | | Concession Name: | |
| Overburden/Bedrock: | | | | Easting NAD83: | |
| Pump Rate: | | | | Northing NAD83: | |
| Static Water Level: | | | | Zone: | |
| Clear/Cloudy: | | | | UTM Reliability: | |
| Municipality: | | NEPEAN TOWNSHIP | | | |
| Site Info: | | | | | |
| PDF URL (Map): | | https://d2khazk8e83rdv.cloudfront.net/moe_mapping/downloads/2Water/Wells_pdfs/724\7246040.pdf | | | |

Additional Detail(s) (Map)

Well Completed Date: 2015/07/07
Year Completed: 2015
Depth (m): 5.18
Latitude: 45.4073612007831
Longitude: -75.7217193901381
Path: 724\7246040.pdf

Bore Hole Information

Bore Hole ID: 1005541418
DP2BR:
Spatial Status:
Code OB:

Elevation:
Elevrc:
Zone: 18
East83: 443522.00

| Map Key | Number of Records | Direction/ Distance (m) | Elev/Diff (m) | Site | DB |
|-------------------------------------|----------------------|----------------------------|------------------|-------------------------|--------------------------------|
| Code OB Desc: | | | | North83: | 5028458.00 |
| Open Hole: | | | | Org CS: | UTM83 |
| Cluster Kind: | | | | UTMRC: | 4 |
| Date Completed: | 07-Jul-2015 00:00:00 | | | UTMRC Desc: | margin of error : 30 m - 100 m |
| Remarks: | | | | Location Method: | wwr |
| Loc Method Desc: | | on Water Well Record | | | |
| Elevrc Desc: | | | | | |
| Location Source Date: | | | | | |
| Improvement Location Source: | | | | | |
| Improvement Location Method: | | | | | |
| Source Revision Comment: | | | | | |
| Supplier Comment: | | | | | |

Overburden and Bedrock

Materials Interval

Formation ID: 1005692558
Layer: 2
Color: 6
General Color: BROWN
Mat1: 28
Most Common Material: SAND
Mat2: 05
Mat2 Desc: CLAY
Mat3: 85
Mat3 Desc: SOFT
Formation Top Depth: 0.3100000023841858
Formation End Depth: 1.8300000429153442
Formation End Depth UOM: m

Overburden and Bedrock

Materials Interval

Formation ID: 1005692559
Layer: 3
Color: 2
General Color: GREY
Mat1: 06
Most Common Material: SILT
Mat2: 28
Mat2 Desc: SAND
Mat3: 11
Mat3 Desc: GRAVEL
Formation Top Depth: 1.8300000429153442
Formation End Depth: 5.179999828338623
Formation End Depth UOM: m

Overburden and Bedrock

Materials Interval

Formation ID: 1005692557
Layer: 1
Color: 8
General Color: BLACK
Mat1:
Most Common Material:
Mat2: 11
Mat2 Desc: GRAVEL
Mat3: 66
Mat3 Desc: DENSE
Formation Top Depth: 0.0
Formation End Depth: 0.3100000023841858
Formation End Depth UOM: m

| <i>Map Key</i> | <i>Number of Records</i> | <i>Direction/ Distance (m)</i> | <i>Elev/Diff (m)</i> | <i>Site</i> | <i>DB</i> |
|--|--------------------------|--------------------------------|----------------------|-------------|-----------|
| <u>Annular Space/Abandonment Sealing Record</u> | | | | | |
| Plug ID: | | 1005692569 | | | |
| Layer: | | 3 | | | |
| Plug From: | | 1.8300000429153442 | | | |
| Plug To: | | 5.179999828338623 | | | |
| Plug Depth UOM: | | m | | | |
| <u>Annular Space/Abandonment Sealing Record</u> | | | | | |
| Plug ID: | | 1005692567 | | | |
| Layer: | | 1 | | | |
| Plug From: | | 0.0 | | | |
| Plug To: | | 0.3100000023841858 | | | |
| Plug Depth UOM: | | m | | | |
| <u>Annular Space/Abandonment Sealing Record</u> | | | | | |
| Plug ID: | | 1005692568 | | | |
| Layer: | | 2 | | | |
| Plug From: | | 0.3100000023841858 | | | |
| Plug To: | | 1.8300000429153442 | | | |
| Plug Depth UOM: | | m | | | |
| <u>Method of Construction & Well Use</u> | | | | | |
| Method Construction ID: | | 1005692566 | | | |
| Method Construction Code: | | D | | | |
| Method Construction: | | Direct Push | | | |
| Other Method Construction: | | | | | |
| <u>Pipe Information</u> | | | | | |
| Pipe ID: | | 1005692556 | | | |
| Casing No: | | 0 | | | |
| Comment: | | | | | |
| Alt Name: | | | | | |
| <u>Construction Record - Casing</u> | | | | | |
| Casing ID: | | 1005692562 | | | |
| Layer: | | 1 | | | |
| Material: | | 5 | | | |
| Open Hole or Material: | | PLASTIC | | | |
| Depth From: | | 0.0 | | | |
| Depth To: | | 2.130000114440918 | | | |
| Casing Diameter: | | 4.03000020980835 | | | |
| Casing Diameter UOM: | | cm | | | |
| Casing Depth UOM: | | m | | | |
| <u>Construction Record - Screen</u> | | | | | |
| Screen ID: | | 1005692563 | | | |
| Layer: | | 1 | | | |
| Slot: | | 10 | | | |

| Map Key | Number of Records | Direction/ Distance (m) | Elev/Diff (m) | Site | DB |
|-----------------------------|-------------------|----------------------------|------------------|-------------|-------------------|
| Screen Top Depth: | | 2.130000114440918 | | | |
| Screen End Depth: | | 5.179999828338623 | | | |
| Screen Material: | | 5 | | | |
| Screen Depth UOM: | | m | | | |
| Screen Diameter UOM: | | cm | | | |
| Screen Diameter: | | 4.820000171661377 | | | |
| <u>Water Details</u> | | | | | |
| Water ID: | | 1005692561 | | | |
| Layer: | | | | | |
| Kind Code: | | | | | |
| Kind: | | | | | |
| Water Found Depth: | | | | | |
| Water Found Depth UOM: | | m | | | |
| <u>Hole Diameter</u> | | | | | |
| Hole ID: | | 1005692560 | | | |
| Diameter: | | 8.25 | | | |
| Depth From: | | 0.0 | | | |
| Depth To: | | 5.179999828338623 | | | |
| Hole Depth UOM: | | m | | | |
| Hole Diameter UOM: | | cm | | | |
| <u>Links</u> | | | | | |
| Bore Hole ID: | 1005541418 | | | Tag No: | A165700 |
| Depth M: | 5.18 | | | Contractor: | 7241 |
| Year Completed: | 2015 | | | Path: | 724\7246040.pdf |
| Well Completed Dt: | 2015/07/07 | | | Latitude: | 45.4073612007831 |
| Audit No: | Z215234 | | | Longitude: | -75.7217193901381 |

| | | | | | |
|--------------------|----------------|----------|--------------|--|------------|
| 40 | 1 of 1 | NW/155.5 | 61.0 / -3.17 | Thomas Cavanagh Construction Ltd. 128 Bayview Road Ottawa ON K1Y 2C6 | GEN |
| Generator No: | ON5143715 | | | Status: | Registered |
| SIC Code: | | | | Co Admin: | |
| SIC Description: | | | | Choice of Contact: | |
| Approval Years: | As of Oct 2019 | | | Phone No Admin: | |
| PO Box No: | | | | Contam. Facility: | |
| Country: | Canada | | | MHSW Facility: | |

| | | | | | |
|-------------------------|-------------------------------|--|--|--|--|
| <u>Detail(s)</u> | | | | | |
| Waste Class: | 263 L | | | | |
| Waste Class Desc: | Misc. waste organic chemicals | | | | |

| | | | | | |
|--------------------------|-----------------|----------|--------------|------------------------------------|------------|
| 41 | 1 of 1 | NW/155.5 | 61.0 / -3.17 | 128 Bayview Rd Ottawa ON K1Y2C6 | EHS |
| Order No: | 20160406016 | | | Nearest Intersection: | |
| Status: | C | | | Municipality: | Ottawa |
| Report Type: | Standard Report | | | Client Prov/State: | ON |
| Report Date: | 12-APR-16 | | | Search Radius (km): | .25 |
| Date Received: | 06-APR-16 | | | X: | -75.723825 |
| Previous Site Name: | | | | Y: | 45.407401 |
| Lot/Building Size: | 1300 m2 | | | | |
| Additional Info Ordered: | City Directory | | | | |

| Map Key | Number of Records | Direction/ Distance (m) | Elev/Diff (m) | Site | DB |
|--|--------------------------|----------------------------|------------------|---------------------------------|--------------------------------|
| 42 | 1 of 1 | NE/155.8 | 61.8 / -2.36 | 927 WELLINGTON ST. OTTAWA ON | WWIS |
| Well ID: | 7242705 | | | Flowing (Y/N): | |
| Construction Date: | | | | Flow Rate: | |
| Use 1st: | Monitoring and Test Hole | | | Data Entry Status: | |
| Use 2nd: | 0 | | | Data Src: | |
| Final Well Status: | Abandoned-Quality | | | Date Received: | 09-Jun-2015 00:00:00 |
| Water Type: | | | | Selected Flag: | TRUE |
| Casing Material: | | | | Abandonment Rec: | Yes |
| Audit No: | Z207772 | | | Contractor: | 7241 |
| Tag: | A173741 | | | Form Version: | 7 |
| Constructn Method: | | | | Owner: | |
| Elevation (m): | | | | County: | OTTAWA-CARLETON |
| Elevatn Reliabilty: | | | | Lot: | |
| Depth to Bedrock: | | | | Concession: | |
| Well Depth: | | | | Concession Name: | |
| Overburden/Bedrock: | | | | Easting NAD83: | |
| Pump Rate: | | | | Northing NAD83: | |
| Static Water Level: | | | | Zone: | |
| Clear/Cloudy: | | | | UTM Reliability: | |
| Municipality: | NEPEAN TOWNSHIP | | | | |
| Site Info: | | | | | |
| PDF URL (Map): | | | | | |
| <u>Additional Detail(s) (Map)</u> | | | | | |
| Well Completed Date: | 2015/05/04 | | | | |
| Year Completed: | 2015 | | | | |
| Depth (m): | 6.1 | | | | |
| Latitude: | 45.4073257636603 | | | | |
| Longitude: | -75.7216294874452 | | | | |
| Path: | | | | | |
| <u>Bore Hole Information</u> | | | | | |
| Bore Hole ID: | 1005401508 | | | Elevation: | |
| DP2BR: | | | | Elevrc: | |
| Spatial Status: | | | | Zone: | 18 |
| Code OB: | | | | East83: | 443529.00 |
| Code OB Desc: | | | | North83: | 5028454.00 |
| Open Hole: | | | | Org CS: | UTM83 |
| Cluster Kind: | | | | UTMRC: | 4 |
| Date Completed: | 04-May-2015 00:00:00 | | | UTMRC Desc: | margin of error : 30 m - 100 m |
| Remarks: | | | | Location Method: | wwr |
| Loc Method Desc: | on Water Well Record | | | | |
| Elevrc Desc: | | | | | |
| Location Source Date: | | | | | |
| Improvement Location Source: | | | | | |
| Improvement Location Method: | | | | | |
| Source Revision Comment: | | | | | |
| Supplier Comment: | | | | | |
| <u>Overburden and Bedrock</u> | | | | | |
| <u>Materials Interval</u> | | | | | |
| Formation ID: | 1005655490 | | | | |
| Layer: | 1 | | | | |
| Color: | 8 | | | | |
| General Color: | BLACK | | | | |

| Map Key | Number of Records | Direction/ Distance (m) | Elev/Diff (m) | Site | DB |
|---|--------------------------|------------------------------------|--------------------------|-------------|-----------|
| Mat1: | | 11 | | | |
| Most Common Material: | | GRAVEL | | | |
| Mat2: | | | | | |
| Mat2 Desc: | | | | | |
| Mat3: | | 77 | | | |
| Mat3 Desc: | | LOOSE | | | |
| Formation Top Depth: | | 0.0 | | | |
| Formation End Depth: | | 0.3100000023841858 | | | |
| Formation End Depth UOM: | | m | | | |
| <u>Overburden and Bedrock Materials Interval</u> | | | | | |
| Formation ID: | | 1005655492 | | | |
| Layer: | | 3 | | | |
| Color: | | 2 | | | |
| General Color: | | GREY | | | |
| Mat1: | | 06 | | | |
| Most Common Material: | | SILT | | | |
| Mat2: | | 28 | | | |
| Mat2 Desc: | | SAND | | | |
| Mat3: | | 12 | | | |
| Mat3 Desc: | | STONES | | | |
| Formation Top Depth: | | 1.5399999618530273 | | | |
| Formation End Depth: | | 4.570000171661377 | | | |
| Formation End Depth UOM: | | m | | | |
| <u>Overburden and Bedrock Materials Interval</u> | | | | | |
| Formation ID: | | 1005655493 | | | |
| Layer: | | 4 | | | |
| Color: | | 6 | | | |
| General Color: | | BROWN | | | |
| Mat1: | | 28 | | | |
| Most Common Material: | | SAND | | | |
| Mat2: | | 06 | | | |
| Mat2 Desc: | | SILT | | | |
| Mat3: | | 85 | | | |
| Mat3 Desc: | | SOFT | | | |
| Formation Top Depth: | | 4.570000171661377 | | | |
| Formation End Depth: | | 5.489999771118164 | | | |
| Formation End Depth UOM: | | m | | | |
| <u>Overburden and Bedrock Materials Interval</u> | | | | | |
| Formation ID: | | 1005655491 | | | |
| Layer: | | 2 | | | |
| Color: | | 6 | | | |
| General Color: | | BROWN | | | |
| Mat1: | | 28 | | | |
| Most Common Material: | | SAND | | | |
| Mat2: | | 11 | | | |
| Mat2 Desc: | | GRAVEL | | | |
| Mat3: | | 85 | | | |
| Mat3 Desc: | | SOFT | | | |
| Formation Top Depth: | | 0.3100000023841858 | | | |
| Formation End Depth: | | 1.5399999618530273 | | | |
| Formation End Depth UOM: | | m | | | |
| <u>Overburden and Bedrock</u> | | | | | |

| Map Key | Number of Records | Direction/ Distance (m) | Elev/Diff (m) | Site | DB |
|--|--------------------------|--------------------------------|----------------------|-------------|-----------|
| <u>Materials Interval</u> | | | | | |
| Formation ID: | | 1005655494 | | | |
| Layer: | | 5 | | | |
| Color: | | 2 | | | |
| General Color: | | GREY | | | |
| Mat1: | | 06 | | | |
| Most Common Material: | | SILT | | | |
| Mat2: | | 12 | | | |
| Mat2 Desc: | | STONES | | | |
| Mat3: | | 66 | | | |
| Mat3 Desc: | | DENSE | | | |
| Formation Top Depth: | | 5.489999771118164 | | | |
| Formation End Depth: | | 6.099999904632568 | | | |
| Formation End Depth UOM: | | m | | | |
| <u>Annular Space/Abandonment Sealing Record</u> | | | | | |
| Plug ID: | | 1005655502 | | | |
| Layer: | | 1 | | | |
| Plug From: | | 0.0 | | | |
| Plug To: | | 0.3100000023841858 | | | |
| Plug Depth UOM: | | m | | | |
| <u>Annular Space/Abandonment Sealing Record</u> | | | | | |
| Plug ID: | | 1005655503 | | | |
| Layer: | | 2 | | | |
| Plug From: | | 0.3100000023841858 | | | |
| Plug To: | | 2.740000009536743 | | | |
| Plug Depth UOM: | | m | | | |
| <u>Annular Space/Abandonment Sealing Record</u> | | | | | |
| Plug ID: | | 1005655504 | | | |
| Layer: | | 3 | | | |
| Plug From: | | 2.740000009536743 | | | |
| Plug To: | | 6.099999904632568 | | | |
| Plug Depth UOM: | | m | | | |
| <u>Method of Construction & Well Use</u> | | | | | |
| Method Construction ID: | | 1005655501 | | | |
| Method Construction Code: | | D | | | |
| Method Construction: | | Direct Push | | | |
| Other Method Construction: | | | | | |
| <u>Pipe Information</u> | | | | | |
| Pipe ID: | | 1005655489 | | | |
| Casing No: | | 0 | | | |
| Comment: | | | | | |
| Alt Name: | | | | | |
| <u>Construction Record - Casing</u> | | | | | |
| Casing ID: | | 1005655497 | | | |

| Map Key | Number of Records | Direction/ Distance (m) | Elev/Diff (m) | Site | DB |
|---|-------------------|-------------------------------------|------------------|-------------------------------------|-----|
| Layer: 1 | | | | | |
| Material: 5 | | | | | |
| Open Hole or Material: PLASTIC | | | | | |
| Depth From: 0.0 | | | | | |
| Depth To: 3.0999999046325684 | | | | | |
| Casing Diameter: 4.03000020980835 | | | | | |
| Casing Diameter UOM: cm | | | | | |
| Casing Depth UOM: m | | | | | |
| <u>Construction Record - Screen</u> | | | | | |
| Screen ID: 1005655498 | | | | | |
| Layer: 1 | | | | | |
| Slot: 10 | | | | | |
| Screen Top Depth: 3.0999999046325684 | | | | | |
| Screen End Depth: 6.099999904632568 | | | | | |
| Screen Material: 5 | | | | | |
| Screen Depth UOM: m | | | | | |
| Screen Diameter UOM: cm | | | | | |
| Screen Diameter: 4.820000171661377 | | | | | |
| <u>Water Details</u> | | | | | |
| Water ID: 1005655496 | | | | | |
| Layer: | | | | | |
| Kind Code: | | | | | |
| Kind: | | | | | |
| Water Found Depth: | | | | | |
| Water Found Depth UOM: m | | | | | |
| <u>Hole Diameter</u> | | | | | |
| Hole ID: 1005655495 | | | | | |
| Diameter: 8.25 | | | | | |
| Depth From: 0.0 | | | | | |
| Depth To: 6.099999904632568 | | | | | |
| Hole Depth UOM: m | | | | | |
| Hole Diameter UOM: cm | | | | | |
| <u>Links</u> | | | | | |
| Bore Hole ID: 1005401508 | | Tag No: A173741 | | | |
| Depth M: 6.1 | | Contractor: 7241 | | | |
| Year Completed: 2015 | | Path: 724\7242705.pdf | | | |
| Well Completed Dt: 2015/05/04 | | Latitude: 45.4073257636603 | | | |
| Audit No: Z207772 | | Longitude: -75.7216294874452 | | | |
| 43 | 1 of 1 | W/156.3 | 61.9 / -2.31 | 7 Ladouceur St Ottawa ON K1Y 2S9 | SPL |
| Ref No: 7608-7ZUTCY | | Discharger Report: | | | |
| Site No: | | Material Group: | | | |
| Incident Dt: | | Health/Env Conseq: | | | |
| Year: | | Client Type: | | Sector Type: Other | |
| Incident Cause: Other Discharges | | Agency Involved: | | | |
| Incident Event: | | Nearest Watercourse: | | | |
| Contaminant Code: 13 | | Site Address: | | | |
| Contaminant Name: FURNACE OIL | | Site District Office: | | | |
| Contaminant Limit 1: | | Site Postal Code: | | | |
| Contam Limit Freq 1: | | Site Region: | | | |
| Contaminant UN No 1: | | Site Municipality: | | | |
| Environment Impact: Not Anticipated | | | | | |

| Map Key | Number of Records | Direction/ Distance (m) | Elev/Diff (m) | Site | DB |
|------------------------------|--|-------------------------|---------------|---------------------------|---------------------------|
| Nature of Impact: | Soil Contamination | | | Site Lot: | |
| Receiving Medium: | | | | Site Conc: | |
| Receiving Env: | | | | Northing: | |
| MOE Response: | No Field Response | | | Easting: | |
| Dt MOE Arvl on Scn: | | | | Site Geo Ref Accu: | |
| MOE Reported Dt: | 1/19/2010 | | | Site Map Datum: | |
| Dt Document Closed: | 1/26/2010 | | | SAC Action Class: | TSSA - Fuel Safety Branch |
| Incident Reason: | Equipment Failure | | | Source Type: | |
| Site Name: | S 21(1)(f) of FIPPA | | | | |
| Site County/District: | | | | | |
| Site Geo Ref Meth: | | | | | |
| Incident Summary: | TSSA/MOE: Furnace Oil Spill to S 21(1)(f) of FIPPA Basement. | | | | |
| Contaminant Qty: | 0 other - see incident description | | | | |

| | | | | | |
|-----------------------------|---|----------|--------------|---------------------------------|----------------------|
| 44 | 1 of 1 | NE/157.5 | 61.8 / -2.36 | 927 WELLINGTON ST. OTTAWA ON | WWIS |
| Well ID: | 7246038 | | | Flowing (Y/N): | |
| Construction Date: | | | | Flow Rate: | |
| Use 1st: | Monitoring and Test Hole | | | Data Entry Status: | |
| Use 2nd: | 0 | | | Data Src: | |
| Final Well Status: | Observation Wells | | | Date Received: | 05-Aug-2015 00:00:00 |
| Water Type: | | | | Selected Flag: | TRUE |
| Casing Material: | | | | Abandonment Rec: | |
| Audit No: | Z215235 | | | Contractor: | 7241 |
| Tag: | A178530 | | | Form Version: | 7 |
| Constructn Method: | | | | Owner: | |
| Elevation (m): | | | | County: | OTTAWA-CARLETON |
| Elevatn Reliability: | | | | Lot: | |
| Depth to Bedrock: | | | | Concession: | |
| Well Depth: | | | | Concession Name: | |
| Overburden/Bedrock: | | | | Easting NAD83: | |
| Pump Rate: | | | | Northing NAD83: | |
| Static Water Level: | | | | Zone: | |
| Clear/Cloudy: | | | | UTM Reliability: | |
| Municipality: | OTTAWA CITY | | | | |
| Site Info: | | | | | |
| PDF URL (Map): | https://d2khazk8e83rdv.cloudfront.net/moe_mapping/downloads/2Water/Wells_pdfs/724\7246038.pdf | | | | |

Additional Detail(s) (Map)

| | |
|-----------------------------|-------------------|
| Well Completed Date: | 2015/07/07 |
| Year Completed: | 2015 |
| Depth (m): | 5.79 |
| Latitude: | 45.4073170860017 |
| Longitude: | -75.7215782618722 |
| Path: | 724\7246038.pdf |

Bore Hole Information

| | | | |
|-------------------------|----------------------|-------------------------|--------------------------------|
| Bore Hole ID: | 1005541401 | Elevation: | |
| DP2BR: | | Elevrc: | |
| Spatial Status: | | Zone: | 18 |
| Code OB: | | East83: | 443533.00 |
| Code OB Desc: | | North83: | 5028453.00 |
| Open Hole: | | Org CS: | UTM83 |
| Cluster Kind: | | UTMRC: | 4 |
| Date Completed: | 07-Jul-2015 00:00:00 | UTMRC Desc: | margin of error : 30 m - 100 m |
| Remarks: | | Location Method: | wwr |
| Loc Method Desc: | on Water Well Record | | |
| Elevrc Desc: | | | |

| Map Key | Number of Records | Direction/ Distance (m) | Elev/Diff (m) | Site | DB |
|---|--------------------------|------------------------------------|--------------------------|-------------|-----------|
| <i>Location Source Date:</i> | | | | | |
| <i>Improvement Location Source:</i> | | | | | |
| <i>Improvement Location Method:</i> | | | | | |
| <i>Source Revision Comment:</i> | | | | | |
| <i>Supplier Comment:</i> | | | | | |
| | | | | | |
| <u>Overburden and Bedrock Materials Interval</u> | | | | | |
| Formation ID: | | 1005692284 | | | |
| Layer: | | 2 | | | |
| Color: | | 6 | | | |
| General Color: | | BROWN | | | |
| Mat1: | | 28 | | | |
| Most Common Material: | | SAND | | | |
| Mat2: | | 05 | | | |
| Mat2 Desc: | | CLAY | | | |
| Mat3: | | 85 | | | |
| Mat3 Desc: | | SOFT | | | |
| Formation Top Depth: | | 0.3100000023841858 | | | |
| Formation End Depth: | | 2.130000114440918 | | | |
| Formation End Depth UOM: | | m | | | |
| | | | | | |
| <u>Overburden and Bedrock Materials Interval</u> | | | | | |
| Formation ID: | | 1005692283 | | | |
| Layer: | | 1 | | | |
| Color: | | 8 | | | |
| General Color: | | BLACK | | | |
| Mat1: | | | | | |
| Most Common Material: | | | | | |
| Mat2: | | 11 | | | |
| Mat2 Desc: | | GRAVEL | | | |
| Mat3: | | 66 | | | |
| Mat3 Desc: | | DENSE | | | |
| Formation Top Depth: | | 0.0 | | | |
| Formation End Depth: | | 0.3100000023841858 | | | |
| Formation End Depth UOM: | | m | | | |
| | | | | | |
| <u>Overburden and Bedrock Materials Interval</u> | | | | | |
| Formation ID: | | 1005692285 | | | |
| Layer: | | 3 | | | |
| Color: | | 2 | | | |
| General Color: | | GREY | | | |
| Mat1: | | 06 | | | |
| Most Common Material: | | SILT | | | |
| Mat2: | | 28 | | | |
| Mat2 Desc: | | SAND | | | |
| Mat3: | | 66 | | | |
| Mat3 Desc: | | DENSE | | | |
| Formation Top Depth: | | 2.130000114440918 | | | |
| Formation End Depth: | | 5.789999961853027 | | | |
| Formation End Depth UOM: | | m | | | |
| | | | | | |
| <u>Annular Space/Abandonment Sealing Record</u> | | | | | |
| Plug ID: | | 1005692293 | | | |
| Layer: | | 1 | | | |

| Map Key | Number of Records | Direction/ Distance (m) | Elev/Diff (m) | Site | DB |
|--|--------------------------|------------------------------------|--------------------------|-------------|-----------|
| Plug From: | | 0.0 | | | |
| Plug To: | | 0.3100000023841858 | | | |
| Plug Depth UOM: | | m | | | |
| <u>Annular Space/Abandonment Sealing Record</u> | | | | | |
| Plug ID: | | 1005692294 | | | |
| Layer: | | 2 | | | |
| Plug From: | | 0.3100000023841858 | | | |
| Plug To: | | 2.440000057220459 | | | |
| Plug Depth UOM: | | m | | | |
| <u>Annular Space/Abandonment Sealing Record</u> | | | | | |
| Plug ID: | | 1005692295 | | | |
| Layer: | | 3 | | | |
| Plug From: | | 2.440000057220459 | | | |
| Plug To: | | 5.789999961853027 | | | |
| Plug Depth UOM: | | m | | | |
| <u>Method of Construction & Well Use</u> | | | | | |
| Method Construction ID: | | 1005692292 | | | |
| Method Construction Code: | | D | | | |
| Method Construction: | | Direct Push | | | |
| Other Method Construction: | | | | | |
| <u>Pipe Information</u> | | | | | |
| Pipe ID: | | 1005692282 | | | |
| Casing No: | | 0 | | | |
| Comment: | | | | | |
| Alt Name: | | | | | |
| <u>Construction Record - Casing</u> | | | | | |
| Casing ID: | | 1005692288 | | | |
| Layer: | | 1 | | | |
| Material: | | 5 | | | |
| Open Hole or Material: | | PLASTIC | | | |
| Depth From: | | 0.0 | | | |
| Depth To: | | 2.740000009536743 | | | |
| Casing Diameter: | | 4.03000020980835 | | | |
| Casing Diameter UOM: | | cm | | | |
| Casing Depth UOM: | | m | | | |
| <u>Construction Record - Screen</u> | | | | | |
| Screen ID: | | 1005692289 | | | |
| Layer: | | 1 | | | |
| Slot: | | 10 | | | |
| Screen Top Depth: | | 2.740000009536743 | | | |
| Screen End Depth: | | 5.789999961853027 | | | |
| Screen Material: | | 5 | | | |
| Screen Depth UOM: | | m | | | |
| Screen Diameter UOM: | | cm | | | |
| Screen Diameter: | | 4.820000171661377 | | | |

| Map Key | Number of Records | Direction/ Distance (m) | Elev/Diff (m) | Site | DB |
|---------------------------------|-----------------------------|----------------------------|---------------------|--|-------------------|
| <u>Water Details</u> | | | | | |
| Water ID: | | 1005692287 | | | |
| Layer: | | | | | |
| Kind Code: | | | | | |
| Kind: | | | | | |
| Water Found Depth: | | | | | |
| Water Found Depth UOM: | | m | | | |
| <u>Hole Diameter</u> | | | | | |
| Hole ID: | | 1005692286 | | | |
| Diameter: | | 8.25 | | | |
| Depth From: | | 0.0 | | | |
| Depth To: | | 5.789999961853027 | | | |
| Hole Depth UOM: | | m | | | |
| Hole Diameter UOM: | | cm | | | |
| <u>Links</u> | | | | | |
| Bore Hole ID: | 1005541401 | | | Tag No: | A178530 |
| Depth M: | 5.79 | | | Contractor: | 7241 |
| Year Completed: | 2015 | | | Path: | 724\7246038.pdf |
| Well Completed Dt: | 2015/07/07 | | | Latitude: | 45.4073170860017 |
| Audit No: | Z215235 | | | Longitude: | -75.7215782618722 |
| 45 | 1 of 1 | W/158.0 | 61.9 / -2.31 | 9 Ladouceur Street Ottawa ON | EHS |
| Order No: | 20141103009 | | | Nearest Intersection: | |
| Status: | C | | | Municipality: | Ottawa |
| Report Type: | RSC Premium Package (Urban) | | | Client Prov/State: | ON |
| Report Date: | 06-NOV-14 | | | Search Radius (km): | .3 |
| Date Received: | 03-NOV-14 | | | X: | -75.724828 |
| Previous Site Name: | | | | Y: | 45.406271 |
| Lot/Building Size: | | | | | |
| Additional Info Ordered: | City Directory | | | | |
| 46 | 1 of 1 | ESE/161.8 | 66.2 / 2.00 | 21 Spadina Ave Ottawa ON K1Y2B8 | EHS |
| Order No: | 20150731089 | | | Nearest Intersection: | |
| Status: | C | | | Municipality: | |
| Report Type: | Standard Report | | | Client Prov/State: | ON |
| Report Date: | 10-AUG-15 | | | Search Radius (km): | .25 |
| Date Received: | 31-JUL-15 | | | X: | -75.721038 |
| Previous Site Name: | | | | Y: | 45.405448 |
| Lot/Building Size: | | | | | |
| Additional Info Ordered: | | | | | |
| 47 | 1 of 2 | ENE/162.1 | 63.0 / -1.15 | THEILE DIETER ELECTRICAL CONTRACTORS LTD 10-14 BAYSWATER AV OTTAWA ON K1Y 2E4 | PRT |
| Location ID: | 10867 | | | | |
| Type: | private | | | | |
| Expiry Date: | | | | | |
| Capacity (L): | 9092.00 | | | | |

| Map Key | Number of Records | Direction/ Distance (m) | Elev/Diff (m) | Site | DB |
|--|---------------------------------|----------------------------|------------------|--|----------------------|
| Licence #: | | 0001007482 | | | |
| 47 | 2 of 2 | ENE/162.1 | 63.0 / -1.15 | HEIDI THEILE 10-14 BAYSWATER OTTAWA ON K1Y 2E4 | GEN |
| Generator No: | ON6036488 | | | Status: | |
| SIC Code: | 444190 | | | Co Admin: | |
| SIC Description: | Other Building Material Dealers | | | Choice of Contact: | |
| Approval Years: | 2010 | | | Phone No Admin: | |
| PO Box No: | | | | Contam. Facility: | |
| Country: | | | | MHSW Facility: | |
| <u>Detail(s)</u> | | | | | |
| Waste Class: | 221 | | | | |
| Waste Class Desc: | LIGHT FUELS | | | | |
| 48 | 1 of 1 | NW/166.2 | 61.0 / -3.20 | 128 BAYVIEW AVE OTTAWA ON | WWIS |
| Well ID: | 7267504 | | | Flowing (Y/N): | |
| Construction Date: | | | | Flow Rate: | |
| Use 1st: | Monitoring and Test Hole | | | Data Entry Status: | |
| Use 2nd: | 0 | | | Data Src: | |
| Final Well Status: | Monitoring and Test Hole | | | Date Received: | 21-Jul-2016 00:00:00 |
| Water Type: | | | | Selected Flag: | TRUE |
| Casing Material: | | | | Abandonment Rec: | |
| Audit No: | Z229793 | | | Contractor: | 7241 |
| Tag: | A156178 | | | Form Version: | 7 |
| Constructn Method: | | | | Owner: | |
| Elevation (m): | | | | County: | OTTAWA-CARLETON |
| Elevatn Reliabilty: | | | | Lot: | |
| Depth to Bedrock: | | | | Concession: | |
| Well Depth: | | | | Concession Name: | |
| Overburden/Bedrock: | | | | Easting NAD83: | |
| Pump Rate: | | | | Northing NAD83: | |
| Static Water Level: | | | | Zone: | |
| Clear/Cloudy: | | | | UTM Reliability: | |
| Municipality: | NEPEAN TOWNSHIP | | | | |
| Site Info: | | | | | |
| PDF URL (Map): | | | | | |
| <u>Additional Detail(s) (Map)</u> | | | | | |
| Well Completed Date: | 2016/06/23 | | | | |
| Year Completed: | 2016 | | | | |
| Depth (m): | 7.62 | | | | |
| Latitude: | 45.407519031843 | | | | |
| Longitude: | -75.7238043469109 | | | | |
| Path: | | | | | |
| <u>Bore Hole Information</u> | | | | | |
| Bore Hole ID: | 1006166330 | | | Elevation: | |
| DP2BR: | | | | Elevrc: | |
| Spatial Status: | | | | Zone: | 18 |
| Code OB: | | | | East83: | 443359.00 |
| Code OB Desc: | | | | North83: | 5028477.00 |
| Open Hole: | | | | Org CS: | UTM83 |

| Map Key | Number of Records | Direction/ Distance (m) | Elev/Diff (m) | Site | DB |
|---|----------------------|----------------------------|------------------|-------------------------|--------------------------------|
| Cluster Kind: | | | | UTMRC: | 4 |
| Date Completed: | 23-Jun-2016 00:00:00 | | | UTMRC Desc: | margin of error : 30 m - 100 m |
| Remarks: | | | | Location Method: | wwr |
| Loc Method Desc: | | on Water Well Record | | | |
| Elevrc Desc: | | | | | |
| Location Source Date: | | | | | |
| Improvement Location Source: | | | | | |
| Improvement Location Method: | | | | | |
| Source Revision Comment: | | | | | |
| Supplier Comment: | | | | | |
| <u>Overburden and Bedrock</u> | | | | | |
| <u>Materials Interval</u> | | | | | |
| Formation ID: | | 1006175828 | | | |
| Layer: | | 2 | | | |
| Color: | | 2 | | | |
| General Color: | | GREY | | | |
| Mat1: | | 15 | | | |
| Most Common Material: | | LIMESTONE | | | |
| Mat2: | | | | | |
| Mat2 Desc: | | | | | |
| Mat3: | | 74 | | | |
| Mat3 Desc: | | LAYERED | | | |
| Formation Top Depth: | | 0.6100000143051147 | | | |
| Formation End Depth: | | 7.619999885559082 | | | |
| Formation End Depth UOM: | | m | | | |
| <u>Overburden and Bedrock</u> | | | | | |
| <u>Materials Interval</u> | | | | | |
| Formation ID: | | 1006175827 | | | |
| Layer: | | 1 | | | |
| Color: | | 6 | | | |
| General Color: | | BROWN | | | |
| Mat1: | | 02 | | | |
| Most Common Material: | | TOPSOIL | | | |
| Mat2: | | 01 | | | |
| Mat2 Desc: | | FILL | | | |
| Mat3: | | 77 | | | |
| Mat3 Desc: | | LOOSE | | | |
| Formation Top Depth: | | 0.0 | | | |
| Formation End Depth: | | 0.6100000143051147 | | | |
| Formation End Depth UOM: | | m | | | |
| <u>Annular Space/Abandonment</u> | | | | | |
| <u>Sealing Record</u> | | | | | |
| Plug ID: | | 1006175839 | | | |
| Layer: | | 3 | | | |
| Plug From: | | 4.269999980926514 | | | |
| Plug To: | | 7.619999885559082 | | | |
| Plug Depth UOM: | | m | | | |
| <u>Annular Space/Abandonment</u> | | | | | |
| <u>Sealing Record</u> | | | | | |
| Plug ID: | | 1006175838 | | | |
| Layer: | | 2 | | | |
| Plug From: | | 0.3100000023841858 | | | |
| Plug To: | | 4.269999980926514 | | | |
| Plug Depth UOM: | | m | | | |

| <i>Map Key</i> | <i>Number of Records</i> | <i>Direction/ Distance (m)</i> | <i>Elev/Diff (m)</i> | <i>Site</i> | <i>DB</i> |
|--|--------------------------|--------------------------------|----------------------|-------------|-----------|
| <u>Annular Space/Abandonment Sealing Record</u> | | | | | |
| Plug ID: | | 1006175837 | | | |
| Layer: | | 1 | | | |
| Plug From: | | 0.0 | | | |
| Plug To: | | 0.3100000023841858 | | | |
| Plug Depth UOM: | | m | | | |
| <u>Method of Construction & Well Use</u> | | | | | |
| Method Construction ID: | | 1006175836 | | | |
| Method Construction Code: | | 5 | | | |
| Method Construction: | | Air Percussion | | | |
| Other Method Construction: | | | | | |
| <u>Pipe Information</u> | | | | | |
| Pipe ID: | | 1006175826 | | | |
| Casing No: | | 0 | | | |
| Comment: | | | | | |
| Alt Name: | | | | | |
| <u>Construction Record - Casing</u> | | | | | |
| Casing ID: | | 1006175832 | | | |
| Layer: | | 1 | | | |
| Material: | | 5 | | | |
| Open Hole or Material: | | PLASTIC | | | |
| Depth From: | | 0.0 | | | |
| Depth To: | | 4.570000171661377 | | | |
| Casing Diameter: | | 5.19999809265137 | | | |
| Casing Diameter UOM: | | cm | | | |
| Casing Depth UOM: | | m | | | |
| <u>Construction Record - Screen</u> | | | | | |
| Screen ID: | | 1006175833 | | | |
| Layer: | | 1 | | | |
| Slot: | | 10 | | | |
| Screen Top Depth: | | 4.570000171661377 | | | |
| Screen End Depth: | | 7.619999885559082 | | | |
| Screen Material: | | 5 | | | |
| Screen Depth UOM: | | m | | | |
| Screen Diameter UOM: | | cm | | | |
| Screen Diameter: | | 6.03000020980835 | | | |
| <u>Water Details</u> | | | | | |
| Water ID: | | 1006175831 | | | |
| Layer: | | | | | |
| Kind Code: | | | | | |
| Kind: | | | | | |
| Water Found Depth: | | | | | |
| Water Found Depth UOM: | | m | | | |
| <u>Hole Diameter</u> | | | | | |

| Map Key | Number of Records | Direction/ Distance (m) | Elev/Diff (m) | Site | DB |
|---|-------------------|--|------------------|--|-----|
| Hole ID: 1006175830 Diameter: 7.619999885559082 Depth From: 1.2200000286102295 Depth To: 7.619999885559082 Hole Depth UOM: m Hole Diameter UOM: cm | | | | | |
| <u>Hole Diameter</u> | | | | | |
| Hole ID: 1006175829 Diameter: 11.430000305175781 Depth From: 0.0 Depth To: 1.2200000286102295 Hole Depth UOM: m Hole Diameter UOM: cm | | | | | |
| <u>Links</u> | | | | | |
| Bore Hole ID: 1006166330 Depth M: 7.62 Year Completed: 2016 Well Completed Dt: 2016/06/23 Audit No: Z229793 | | Tag No: A156178 Contractor: 7241 Path: 726\7267504.pdf Latitude: 45.407519031843 Longitude: -75.7238043469109 | | | |
| 49 | 1 of 16 | S/169.2 | 66.8 / 2.66 | General Grinding & Machine 22 Irving Ave Ottawa ON K1Y 1Z4 | SCT |
| Established: 1970 Plant Size (ft²): 3000 Employment: | | | | | |
| --Details-- | | | | | |
| Description: Other Plate Work and Fabricated Structural Product Manufacturing SIC/NAICS Code: 332319 | | | | | |
| Description: Machine Shops SIC/NAICS Code: 332710 | | | | | |
| 49 | 2 of 16 | S/169.2 | 66.8 / 2.66 | General Grinding & Machine Work Ltd. 22 Irving Ave Ottawa ON K1Y 1Z4 | SCT |
| Established: 1970 Plant Size (ft²): 3000 Employment: 5 | | | | | |
| --Details-- | | | | | |
| Description: Other Plate Work and Fabricated Structural Product Manufacturing SIC/NAICS Code: 332319 | | | | | |
| 49 | 3 of 16 | S/169.2 | 66.8 / 2.66 | General Grinding & Machine Works Ltd 22 Irving Ave Ottawa ON K1Y 1Z4 | GEN |
| Generator No: ON3668957 SIC Code: SIC Description: | | Status: Co Admin: Choice of Contact: | | | |

| Map Key | Number of Records | Direction/ Distance (m) | Elev/Diff (m) | Site | DB |
|---|-------------------|--|------------------|---|-----|
| Approval Years: 02,03 PO Box No: Country: | | Phone No Admin: Contam. Facility: MHSW Facility: | | | |
| <u>Detail(s)</u> | | | | | |
| Waste Class: 251 Waste Class Desc: OIL SKIMMINGS & SLUDGES | | | | | |
| Waste Class: 252 Waste Class Desc: WASTE OILS & LUBRICANTS | | | | | |
| 49 | 4 of 16 | S/169.2 | 66.8 / 2.66 | General Grinding Limited 22 Irving Ave Ottawa ON K1Y 1Z4 | GEN |
| Generator No: ON3668957 SIC Code: 332710 SIC Description: Machine Shops Approval Years: 04,05,06,07,08 PO Box No: Country: | | Status: Co Admin: Choice of Contact: Phone No Admin: Contam. Facility: MHSW Facility: | | | |
| <u>Detail(s)</u> | | | | | |
| Waste Class: 251 Waste Class Desc: OIL SKIMMINGS & SLUDGES | | | | | |
| Waste Class: 252 Waste Class Desc: WASTE OILS & LUBRICANTS | | | | | |
| Waste Class: 253 Waste Class Desc: EMULSIFIED OILS | | | | | |
| 49 | 5 of 16 | S/169.2 | 66.8 / 2.66 | General Grinding Limited 22 Irving Ave Ottawa ON K1Y 1Z4 | GEN |
| Generator No: ON3668957 SIC Code: 332710 SIC Description: Machine Shops Approval Years: 2009 PO Box No: Country: | | Status: Co Admin: Choice of Contact: Phone No Admin: Contam. Facility: MHSW Facility: | | | |
| <u>Detail(s)</u> | | | | | |
| Waste Class: 253 Waste Class Desc: EMULSIFIED OILS | | | | | |
| Waste Class: 251 Waste Class Desc: OIL SKIMMINGS & SLUDGES | | | | | |
| Waste Class: 252 Waste Class Desc: WASTE OILS & LUBRICANTS | | | | | |
| 49 | 6 of 16 | S/169.2 | 66.8 / 2.66 | General Grinding Limited 22 Irving Ave Ottawa ON K1Y 1Z4 | GEN |
| Generator No: ON3668957 | | Status: | | | |

| Map Key | Number of Records | Direction/ Distance (m) | Elev/Diff (m) | Site | DB |
|---|-------------------|----------------------------|------------------|--|-----|
| SIC Code: 332710 SIC Description: Machine Shops Approval Years: 2010 PO Box No: Country: | | | | Co Admin: Choice of Contact: Phone No Admin: Contam. Facility: MHSW Facility: | |
| <u>Detail(s)</u> | | | | | |
| Waste Class: 253 Waste Class Desc: EMULSIFIED OILS | | | | | |
| Waste Class: 251 Waste Class Desc: OIL SKIMMINGS & SLUDGES | | | | | |
| Waste Class: 252 Waste Class Desc: WASTE OILS & LUBRICANTS | | | | | |
| 49 | 7 of 16 | S/169.2 | 66.8 / 2.66 | General Grinding Limited 22 Irving Ave Ottawa ON K1Y 1Z4 | GEN |
| Generator No: ON3668957 SIC Code: 332710 SIC Description: Machine Shops Approval Years: 2011 PO Box No: Country: | | | | Status: Co Admin: Choice of Contact: Phone No Admin: Contam. Facility: MHSW Facility: | |
| <u>Detail(s)</u> | | | | | |
| Waste Class: 253 Waste Class Desc: EMULSIFIED OILS | | | | | |
| Waste Class: 252 Waste Class Desc: WASTE OILS & LUBRICANTS | | | | | |
| Waste Class: 251 Waste Class Desc: OIL SKIMMINGS & SLUDGES | | | | | |
| 49 | 8 of 16 | S/169.2 | 66.8 / 2.66 | General Grinding Limited 22 Irving Ave Ottawa ON K1Y 1Z4 | GEN |
| Generator No: ON3668957 SIC Code: 332710 SIC Description: Machine Shops Approval Years: 2012 PO Box No: Country: | | | | Status: Co Admin: Choice of Contact: Phone No Admin: Contam. Facility: MHSW Facility: | |
| <u>Detail(s)</u> | | | | | |
| Waste Class: 253 Waste Class Desc: EMULSIFIED OILS | | | | | |
| Waste Class: 252 Waste Class Desc: WASTE OILS & LUBRICANTS | | | | | |
| Waste Class: 251 Waste Class Desc: OIL SKIMMINGS & SLUDGES | | | | | |

| Map Key | Number of Records | Direction/ Distance (m) | Elev/Diff (m) | Site | DB |
|--------------------------|-------------------------|----------------------------|------------------|--|-----|
| 49 | 9 of 16 | S/169.2 | 66.8 / 2.66 | General Grinding Limited 22 Irving Ave Ottawa ON | GEN |
| Generator No: | ON3668957 | | | Status: | |
| SIC Code: | 332710 | | | Co Admin: | |
| SIC Description: | MACHINE SHOPS | | | Choice of Contact: | |
| Approval Years: | 2013 | | | Phone No Admin: | |
| PO Box No: | | | | Contam. Facility: | |
| Country: | | | | MHSW Facility: | |
| <u>Detail(s)</u> | | | | | |
| Waste Class: | 253 | | | | |
| Waste Class Desc: | EMULSIFIED OILS | | | | |
| Waste Class: | 252 | | | | |
| Waste Class Desc: | WASTE OILS & LUBRICANTS | | | | |
| Waste Class: | 251 | | | | |
| Waste Class Desc: | OIL SKIMMINGS & SLUDGES | | | | |

| | | | | | |
|--------------------------|-------------------------|---------|-------------|--|-------------------|
| 49 | 10 of 16 | S/169.2 | 66.8 / 2.66 | General Grinding Limited 22 Irving Ave Ottawa ON K1Y 1Z4 | GEN |
| Generator No: | ON3668957 | | | Status: | |
| SIC Code: | 332710 | | | Co Admin: | CLAUDE M Fuochi |
| SIC Description: | MACHINE SHOPS | | | Choice of Contact: | CO_ADMIN |
| Approval Years: | 2016 | | | Phone No Admin: | 613-729-3011 Ext. |
| PO Box No: | | | | Contam. Facility: | No |
| Country: | Canada | | | MHSW Facility: | No |
| <u>Detail(s)</u> | | | | | |
| Waste Class: | 252 | | | | |
| Waste Class Desc: | WASTE OILS & LUBRICANTS | | | | |
| Waste Class: | 253 | | | | |
| Waste Class Desc: | EMULSIFIED OILS | | | | |
| Waste Class: | 251 | | | | |
| Waste Class Desc: | OIL SKIMMINGS & SLUDGES | | | | |

| | | | | | |
|--------------------------|-------------------------|---------|-------------|--|-------------------|
| 49 | 11 of 16 | S/169.2 | 66.8 / 2.66 | General Grinding Limited 22 Irving Ave Ottawa ON K1Y 1Z4 | GEN |
| Generator No: | ON3668957 | | | Status: | |
| SIC Code: | 332710 | | | Co Admin: | CLAUDE M Fuochi |
| SIC Description: | MACHINE SHOPS | | | Choice of Contact: | CO_ADMIN |
| Approval Years: | 2015 | | | Phone No Admin: | 613-729-3011 Ext. |
| PO Box No: | | | | Contam. Facility: | No |
| Country: | Canada | | | MHSW Facility: | No |
| <u>Detail(s)</u> | | | | | |
| Waste Class: | 253 | | | | |
| Waste Class Desc: | EMULSIFIED OILS | | | | |
| Waste Class: | 252 | | | | |
| Waste Class Desc: | WASTE OILS & LUBRICANTS | | | | |

| Map Key | Number of Records | Direction/ Distance (m) | Elev/Diff (m) | Site | DB |
|--------------------------|-------------------|-------------------------------------|------------------|--|-------------------|
| Waste Class: | | 251 | | | |
| Waste Class Desc: | | OIL SKIMMINGS & SLUDGES | | | |
| 49 | 12 of 16 | S/169.2 | 66.8 / 2.66 | General Grinding Limited 22 Irving Ave Ottawa ON K1Y 1Z4 | GEN |
| Generator No: | ON3668957 | | | Status: | |
| SIC Code: | 332710 | | | Co Admin: | CLAUDE M Fuochi |
| SIC Description: | MACHINE SHOPS | | | Choice of Contact: | CO_ADMIN |
| Approval Years: | 2014 | | | Phone No Admin: | 613-729-3011 Ext. |
| PO Box No: | | | | Contam. Facility: | No |
| Country: | Canada | | | MHSW Facility: | No |
| <u>Detail(s)</u> | | | | | |
| Waste Class: | | 252 | | | |
| Waste Class Desc: | | WASTE OILS & LUBRICANTS | | | |
| Waste Class: | | 251 | | | |
| Waste Class Desc: | | OIL SKIMMINGS & SLUDGES | | | |
| Waste Class: | | 253 | | | |
| Waste Class Desc: | | EMULSIFIED OILS | | | |
| 49 | 13 of 16 | S/169.2 | 66.8 / 2.66 | General Grinding Limited 22 Irving Ave Ottawa ON K1Y 1Z4 | GEN |
| Generator No: | ON3668957 | | | Status: | Registered |
| SIC Code: | | | | Co Admin: | |
| SIC Description: | | | | Choice of Contact: | |
| Approval Years: | As of Dec 2018 | | | Phone No Admin: | |
| PO Box No: | | | | Contam. Facility: | |
| Country: | Canada | | | MHSW Facility: | |
| <u>Detail(s)</u> | | | | | |
| Waste Class: | | 252 L | | | |
| Waste Class Desc: | | Waste crankcase oils and lubricants | | | |
| Waste Class: | | 253 L | | | |
| Waste Class Desc: | | Emulsified oils | | | |
| 49 | 14 of 16 | S/169.2 | 66.8 / 2.66 | General Grinding Limited 22 Irving Ave Ottawa ON K1Y 1Z4 | GEN |
| Generator No: | ON3668957 | | | Status: | Registered |
| SIC Code: | | | | Co Admin: | |
| SIC Description: | | | | Choice of Contact: | |
| Approval Years: | As of Jul 2020 | | | Phone No Admin: | |
| PO Box No: | | | | Contam. Facility: | |
| Country: | Canada | | | MHSW Facility: | |
| <u>Detail(s)</u> | | | | | |
| Waste Class: | | 253 L | | | |
| Waste Class Desc: | | Emulsified oils | | | |

| Map Key | Number of Records | Direction/ Distance (m) | Elev/Diff (m) | Site | DB |
|----------------------------|-------------------|-------------------------------------|------------------|--|----------------------|
| Waste Class: | | 252 L | | | |
| Waste Class Desc: | | Waste crankcase oils and lubricants | | | |
| 49 | 15 of 16 | S/169.2 | 66.8 / 2.66 | General Grinding Limited 22 Irving Ave Ottawa ON K1Y 1Z4 | GEN |
| Generator No: | ON3668957 | | | Status: Registered | |
| SIC Code: | | | | Co Admin: | |
| SIC Description: | | | | Choice of Contact: | |
| Approval Years: | As of Nov 2021 | | | Phone No Admin: | |
| PO Box No: | | | | Contam. Facility: | |
| Country: | Canada | | | MHSW Facility: | |
| <u>Detail(s)</u> | | | | | |
| Waste Class: | | 253 L | | | |
| Waste Class Desc: | | Emulsified oils | | | |
| Waste Class: | | 252 L | | | |
| Waste Class Desc: | | Waste crankcase oils and lubricants | | | |
| 49 | 16 of 16 | S/169.2 | 66.8 / 2.66 | General Grinding Limited 22 Irving Ave Ottawa ON K1Y 1Z4 | GEN |
| Generator No: | ON3668957 | | | Status: Registered | |
| SIC Code: | | | | Co Admin: | |
| SIC Description: | | | | Choice of Contact: | |
| Approval Years: | As of Apr 2022 | | | Phone No Admin: | |
| PO Box No: | | | | Contam. Facility: | |
| Country: | Canada | | | MHSW Facility: | |
| <u>Detail(s)</u> | | | | | |
| Waste Class: | | 253 L | | | |
| Waste Class Desc: | | EMULSIFIED OILS | | | |
| Waste Class: | | 252 L | | | |
| Waste Class Desc: | | WASTE OILS & LUBRICANTS | | | |
| 50 | 1 of 1 | NW/170.2 | 60.9 / -3.27 | 128 BAYVIEW ROAD Ottawa ON | WWIS |
| Well ID: | 7296771 | | | Flowing (Y/N): | |
| Construction Date: | | | | Flow Rate: | |
| Use 1st: | Test Hole | | | Data Entry Status: | |
| Use 2nd: | Monitoring | | | Data Src: | |
| Final Well Status: | Abandoned-Other | | | Date Received: | 05-Oct-2017 00:00:00 |
| Water Type: | | | | Selected Flag: | TRUE |
| Casing Material: | | | | Abandonment Rec: | Yes |
| Audit No: | Z258506 | | | Contractor: | 7241 |
| Tag: | A156178 | | | Form Version: | 7 |
| Constructn Method: | | | | Owner: | |
| Elevation (m): | | | | County: | OTTAWA-CARLETON |
| Elevatn Reliabilty: | | | | Lot: | |
| Depth to Bedrock: | | | | Concession: | |
| Well Depth: | | | | Concession Name: | |
| Overburden/Bedrock: | | | | Easting NAD83: | |
| Pump Rate: | | | | Northing NAD83: | |
| Static Water Level: | | | | Zone: | |
| Clear/Cloudy: | | | | UTM Reliability: | |

| Map Key | Number of Records | Direction/ Distance (m) | Elev/Diff (m) | Site | DB |
|--|--------------------------|--------------------------------|----------------------|-------------------------|--------------------------------|
| Municipality: | | OTTAWA CITY | | | |
| Site Info: | | | | | |
| PDF URL (Map): | | | | | |
| <u>Additional Detail(s) (Map)</u> | | | | | |
| Well Completed Date: | | 2017/06/20 | | | |
| Year Completed: | | 2017 | | | |
| Depth (m): | | | | | |
| Latitude: | | 45.4074818148289 | | | |
| Longitude: | | -75.7239955536669 | | | |
| Path: | | | | | |
| <u>Bore Hole Information</u> | | | | | |
| Bore Hole ID: | 1006759422 | | | Elevation: | |
| DP2BR: | | | | Elevrc: | |
| Spatial Status: | | | | Zone: | 18 |
| Code OB: | | | | East83: | 443344.00 |
| Code OB Desc: | | | | North83: | 5028473.00 |
| Open Hole: | | | | Org CS: | UTM83 |
| Cluster Kind: | | | | UTMRC: | 4 |
| Date Completed: | 20-Jun-2017 00:00:00 | | | UTMRC Desc: | margin of error : 30 m - 100 m |
| Remarks: | | | | Location Method: | wwr |
| Loc Method Desc: | on Water Well Record | | | | |
| Elevrc Desc: | | | | | |
| Location Source Date: | | | | | |
| Improvement Location Source: | | | | | |
| Improvement Location Method: | | | | | |
| Source Revision Comment: | | | | | |
| Supplier Comment: | | | | | |
| <u>Overburden and Bedrock</u> | | | | | |
| <u>Materials Interval</u> | | | | | |
| Formation ID: | 1006912440 | | | | |
| Layer: | | | | | |
| Color: | | | | | |
| General Color: | | | | | |
| Mat1: | | | | | |
| Most Common Material: | | | | | |
| Mat2: | | | | | |
| Mat2 Desc: | | | | | |
| Mat3: | | | | | |
| Mat3 Desc: | | | | | |
| Formation Top Depth: | | | | | |
| Formation End Depth: | | | | | |
| Formation End Depth UOM: | ft | | | | |
| <u>Annular Space/Abandonment</u> | | | | | |
| <u>Sealing Record</u> | | | | | |
| Plug ID: | 1006912449 | | | | |
| Layer: | 2 | | | | |
| Plug From: | 1.0 | | | | |
| Plug To: | 25.0 | | | | |
| Plug Depth UOM: | ft | | | | |
| <u>Annular Space/Abandonment</u> | | | | | |
| <u>Sealing Record</u> | | | | | |

| <i>Map Key</i> | <i>Number of Records</i> | <i>Direction/ Distance (m)</i> | <i>Elev/Diff (m)</i> | <i>Site</i> | <i>DB</i> |
|---|--------------------------|--------------------------------|----------------------|-------------|-----------|
| Plug ID: | | 1006912448 | | | |
| Layer: | | 1 | | | |
| Plug From: | | 0.0 | | | |
| Plug To: | | 1.0 | | | |
| Plug Depth UOM: | | ft | | | |
| <u>Method of Construction & Well Use</u> | | | | | |
| Method Construction ID: | | 1006912447 | | | |
| Method Construction Code: | | B | | | |
| Method Construction: | | Other Method | | | |
| Other Method Construction: | | HANDPULL | | | |
| <u>Pipe Information</u> | | | | | |
| Pipe ID: | | 1006912439 | | | |
| Casing No: | | 0 | | | |
| Comment: | | | | | |
| Alt Name: | | | | | |
| <u>Construction Record - Casing</u> | | | | | |
| Casing ID: | | 1006912443 | | | |
| Layer: | | 1 | | | |
| Material: | | 5 | | | |
| Open Hole or Material: | | PLASTIC | | | |
| Depth From: | | 0.0 | | | |
| Depth To: | | 5.0 | | | |
| Casing Diameter: | | 2.0510001182556152 | | | |
| Casing Diameter UOM: | | inch | | | |
| Casing Depth UOM: | | ft | | | |
| <u>Construction Record - Screen</u> | | | | | |
| Screen ID: | | 1006912444 | | | |
| Layer: | | | | | |
| Slot: | | | | | |
| Screen Top Depth: | | | | | |
| Screen End Depth: | | | | | |
| Screen Material: | | | | | |
| Screen Depth UOM: | | ft | | | |
| Screen Diameter UOM: | | inch | | | |
| Screen Diameter: | | | | | |
| <u>Water Details</u> | | | | | |
| Water ID: | | 1006912442 | | | |
| Layer: | | | | | |
| Kind Code: | | | | | |
| Kind: | | | | | |
| Water Found Depth: | | | | | |
| Water Found Depth UOM: | | ft | | | |
| <u>Hole Diameter</u> | | | | | |
| Hole ID: | | 1006912441 | | | |
| Diameter: | | 3.0 | | | |
| Depth From: | | 0.0 | | | |
| Depth To: | | 6.0 | | | |
| Hole Depth UOM: | | ft | | | |

| Map Key | Number of Records | Direction/ Distance (m) | Elev/Diff (m) | Site | DB |
|---------------------------------|-------------------|----------------------------|------------------|---|-------------------|
| Hole Diameter UOM: | | inch | | | |
| Links | | | | | |
| Bore Hole ID: | 1006759422 | | | Tag No: | A156178 |
| Depth M: | | | | Contractor: | 7241 |
| Year Completed: | 2017 | | | Path: | 729\7296771.pdf |
| Well Completed Dt: | 2017/06/20 | | | Latitude: | 45.4074818148289 |
| Audit No: | Z258506 | | | Longitude: | -75.7239955536669 |
| 51 | 1 of 1 | NE/172.9 | 61.7 / -2.44 | DOMICILE DEVELOPMENTS INC. BAYSWATER ST/WELLINGTON ST,SWM OTTAWA CITY ON | CA |
| Certificate #: | 3-0783-95- | | | | |
| Application Year: | 95 | | | | |
| Issue Date: | 8/23/1995 | | | | |
| Approval Type: | Municipal sewage | | | | |
| Status: | Approved | | | | |
| Application Type: | | | | | |
| Client Name: | | | | | |
| Client Address: | | | | | |
| Client City: | | | | | |
| Client Postal Code: | | | | | |
| Project Description: | | | | | |
| Contaminants: | | | | | |
| Emission Control: | | | | | |
| 52 | 1 of 2 | E/175.4 | 64.9 / 0.75 | 52 Bayswater Ottawa ON K1Y 4K3 | EHS |
| Order No: | 20302000028 | | | Nearest Intersection: | |
| Status: | C | | | Municipality: | |
| Report Type: | Standard Report | | | Client Prov/State: | ON |
| Report Date: | 23-OCT-20 | | | Search Radius (km): | .25 |
| Date Received: | 20-OCT-20 | | | X: | -75.7205933 |
| Previous Site Name: | | | | Y: | 45.4059667 |
| Lot/Building Size: | | | | | |
| Additional Info Ordered: | | | | | |
| 52 | 2 of 2 | E/175.4 | 64.9 / 0.75 | 52 Bayswater Ottawa ON K1Y 4K3 | EHS |
| Order No: | 20302000028 | | | Nearest Intersection: | |
| Status: | C | | | Municipality: | |
| Report Type: | Standard Report | | | Client Prov/State: | ON |
| Report Date: | 23-OCT-20 | | | Search Radius (km): | .25 |
| Date Received: | 20-OCT-20 | | | X: | -75.7205933 |
| Previous Site Name: | | | | Y: | 45.4059667 |
| Lot/Building Size: | | | | | |
| Additional Info Ordered: | | | | | |
| 53 | 1 of 2 | E/177.2 | 63.6 / -0.61 | FORM ALL CONSTRUCTION SOMERSET & BAYSWATER OTTAWA CITY ON | SPL |
| Ref No: | 4970 | | | Discharger Report: | |
| Site No: | | | | Material Group: | |
| Incident Dt: | 6/10/1988 | | | Health/Env Conseq: | |

| Map Key | Number of Records | Direction/ Distance (m) | Elev/Diff (m) | Site | DB |
|------------------------------|--|----------------------------|------------------|------------------------------|-------|
| Year: | | | | Client Type: | |
| Incident Cause: | OTHER CONTAINER LEAK | | | Sector Type: | |
| Incident Event: | | | | Agency Involved: | |
| Contaminant Code: | | | | Nearest Watercourse: | |
| Contaminant Name: | | | | Site Address: | |
| Contaminant Limit 1: | | | | Site District Office: | |
| Contam Limit Freq 1: | | | | Site Postal Code: | |
| Contaminant UN No 1: | | | | Site Region: | |
| Environment Impact: | | | | Site Municipality: | 20101 |
| Nature of Impact: | | | | Site Lot: | |
| Receiving Medium: | LAND | | | Site Conc: | |
| Receiving Env: | | | | Northing: | |
| MOE Response: | | | | Easting: | |
| Dt MOE Arvl on Scn: | | | | Site Geo Ref Accu: | |
| MOE Reported Dt: | 6/10/1988 | | | Site Map Datum: | |
| Dt Document Closed: | | | | SAC Action Class: | |
| Incident Reason: | OTHER | | | Source Type: | |
| Site Name: | | | | | |
| Site County/District: | | | | | |
| Site Geo Ref Meth: | | | | | |
| Incident Summary: | FORM ALL CONSTRUCTION - 4.5 L FORM OIL TO ROAD | | | | |
| Contaminant Qty: | | | | | |

| | | | | | |
|------------------------------|---|---------|--------------|--|-------|
| 53 | 2 of 2 | E/177.2 | 63.6 / -0.61 | OC TRANSP STORM SEWER AT SUMMERSET AND BAYWATER, FROM OC TRANSIT BUS. MOTOR VEHICLE (OPERATING FLUID) OTTAWA CITY ON | SPL |
| Ref No: | 223617 | | | Discharger Report: | |
| Site No: | | | | Material Group: | |
| Incident Dt: | 4/1/2002 | | | Health/Env Conseq: | |
| Year: | | | | Client Type: | |
| Incident Cause: | PIPE/HOSE LEAK | | | Sector Type: | |
| Incident Event: | | | | Agency Involved: | |
| Contaminant Code: | | | | Nearest Watercourse: | |
| Contaminant Name: | | | | Site Address: | |
| Contaminant Limit 1: | | | | Site District Office: | |
| Contam Limit Freq 1: | | | | Site Postal Code: | |
| Contaminant UN No 1: | | | | Site Region: | |
| Environment Impact: | POSSIBLE | | | Site Municipality: | 20107 |
| Nature of Impact: | Multi Media Pollution | | | Site Lot: | |
| Receiving Medium: | LAND / WATER | | | Site Conc: | |
| Receiving Env: | | | | Northing: | |
| MOE Response: | | | | Easting: | |
| Dt MOE Arvl on Scn: | | | | Site Geo Ref Accu: | |
| MOE Reported Dt: | 4/1/2002 | | | Site Map Datum: | |
| Dt Document Closed: | | | | SAC Action Class: | |
| Incident Reason: | EQUIPMENT FAILURE | | | Source Type: | |
| Site Name: | | | | | |
| Site County/District: | | | | | |
| Site Geo Ref Meth: | | | | | |
| Incident Summary: | OC TRANSIT BUS: 4 L OF HYDRAULIC FLUID ROAD/ SEWER. SEWERMATIC. | | | | |
| Contaminant Qty: | | | | | |

| | | | | | |
|---------------------|-----------|---------|-------------|--------------------|---------------|
| 54 | 1 of 1 | E/177.3 | 64.9 / 0.75 | ON | BORE |
| Borehole ID: | 613144 | | | Inclin FLG: | No |
| OGF ID: | 215514448 | | | SP Status: | Initial Entry |
| Status: | | | | Surv Elev: | No |
| Type: | Borehole | | | Piezometer: | No |

| Map Key | Number of Records | Direction/ Distance (m) | Elev/Diff (m) | Site | DB |
|--|--------------------------|----------------------------|------------------|----------------------------|----------------|
| Use: | | | | Primary Name: | |
| Completion Date: | AUG-1970 | | | Municipality: | |
| Static Water Level: | | | | Lot: | |
| Primary Water Use: | | | | Township: | |
| Sec. Water Use: | | | | Latitude DD: | 45.405966 |
| Total Depth m: | 8.4 | | | Longitude DD: | -75.720569 |
| Depth Ref: | Ground Surface | | | UTM Zone: | 18 |
| Depth Elev: | | | | Easting: | 443611 |
| Drill Method: | | | | Northing: | 5028302 |
| Orig Ground Elev m: | 61.8 | | | Location Accuracy: | |
| Elev Reliabil Note: | | | | Accuracy: | Not Applicable |
| DEM Ground Elev m: | 63.1 | | | | |
| Concession: | | | | | |
| Location D: | | | | | |
| Survey D: | | | | | |
| Comments: | | | | | |
| <u>Borehole Geology Stratum</u> | | | | | |
| Geology Stratum ID: | 218393887 | | | Mat Consistency: | Dense |
| Top Depth: | 1.5 | | | Material Moisture: | |
| Bottom Depth: | 2.1 | | | Material Texture: | |
| Material Color: | | | | Non Geo Mat Type: | |
| Material 1: | Unknown | | | Geologic Formation: | |
| Material 2: | Till | | | Geologic Group: | |
| Material 3: | Sand | | | Geologic Period: | |
| Material 4: | | | | Depositional Gen: | |
| Gsc Material Description: | | | | | |
| Stratum Description: | UNSPECIFIED. VERY DENSE. | | | | |
| Geology Stratum ID: | 218393888 | | | Mat Consistency: | Stiff |
| Top Depth: | 2.1 | | | Material Moisture: | |
| Bottom Depth: | 2.4 | | | Material Texture: | |
| Material Color: | Brown | | | Non Geo Mat Type: | |
| Material 1: | Clay | | | Geologic Formation: | |
| Material 2: | Silt | | | Geologic Group: | |
| Material 3: | Sand | | | Geologic Period: | |
| Material 4: | | | | Depositional Gen: | |
| Gsc Material Description: | | | | | |
| Stratum Description: | CLAY. BROWN,GREY,STIFF. | | | | |
| Geology Stratum ID: | 218393892 | | | Mat Consistency: | Dense |
| Top Depth: | 4 | | | Material Moisture: | |
| Bottom Depth: | 4.6 | | | Material Texture: | |
| Material Color: | | | | Non Geo Mat Type: | |
| Material 1: | Unknown | | | Geologic Formation: | |
| Material 2: | Till | | | Geologic Group: | |
| Material 3: | Silt | | | Geologic Period: | |
| Material 4: | | | | Depositional Gen: | |
| Gsc Material Description: | | | | | |
| Stratum Description: | UNSPECIFIED. DENSE. | | | | |
| Geology Stratum ID: | 218393886 | | | Mat Consistency: | |
| Top Depth: | 0 | | | Material Moisture: | |
| Bottom Depth: | 1.5 | | | Material Texture: | |
| Material Color: | | | | Non Geo Mat Type: | |
| Material 1: | | | | Geologic Formation: | |
| Material 2: | Sand | | | Geologic Group: | |
| Material 3: | Bedrock | | | Geologic Period: | |
| Material 4: | Wood Fragments | | | Depositional Gen: | |
| Gsc Material Description: | | | | | |
| Stratum Description: | ARTIFICIAL. | | | | |
| Geology Stratum ID: | 218393889 | | | Mat Consistency: | Dense |
| Top Depth: | 2.4 | | | Material Moisture: | |

| Map Key | Number of Records | Direction/ Distance (m) | Elev/Diff (m) | Site | DB |
|----------------------------------|--|--|------------------|----------------------------|------------------------|
| Bottom Depth: | 3 | | | Material Texture: | |
| Material Color: | | | | Non Geo Mat Type: | |
| Material 1: | Unknown | | | Geologic Formation: | |
| Material 2: | Till | | | Geologic Group: | |
| Material 3: | Clay | | | Geologic Period: | |
| Material 4: | Silt | | | Depositional Gen: | |
| Gsc Material Description: | | | | | |
| Stratum Description: | | UNSPECIFIED. DENSE. | | | |
| Geology Stratum ID: | 218393890 | | | Mat Consistency: | Dense |
| Top Depth: | 3 | | | Material Moisture: | |
| Bottom Depth: | 3.8 | | | Material Texture: | |
| Material Color: | | | | Non Geo Mat Type: | |
| Material 1: | Sand | | | Geologic Formation: | |
| Material 2: | Silt | | | Geologic Group: | |
| Material 3: | | | | Geologic Period: | |
| Material 4: | | | | Depositional Gen: | |
| Gsc Material Description: | | | | | |
| Stratum Description: | | SAND. VERY DENSE. | | | |
| Geology Stratum ID: | 218393891 | | | Mat Consistency: | Dense |
| Top Depth: | 3.8 | | | Material Moisture: | |
| Bottom Depth: | 4 | | | Material Texture: | |
| Material Color: | | | | Non Geo Mat Type: | |
| Material 1: | Silt | | | Geologic Formation: | |
| Material 2: | | | | Geologic Group: | |
| Material 3: | | | | Geologic Period: | |
| Material 4: | | | | Depositional Gen: | |
| Gsc Material Description: | | | | | |
| Stratum Description: | | SILT. DENSE. | | | |
| Geology Stratum ID: | 218393894 | | | Mat Consistency: | |
| Top Depth: | 5.4 | | | Material Moisture: | |
| Bottom Depth: | 8.4 | | | Material Texture: | |
| Material Color: | | | | Non Geo Mat Type: | |
| Material 1: | Bedrock | | | Geologic Formation: | |
| Material 2: | Limestone | | | Geologic Group: | |
| Material 3: | | | | Geologic Period: | |
| Material 4: | | | | Depositional Gen: | |
| Gsc Material Description: | | | | | |
| Stratum Description: | | BEDROCK. 00000 015 00050 010 00070 055 00080 015 00100 016 00125 018 00130 **Note: Many records provided by the department have a truncated [Stratum Description] field. | | | |
| Geology Stratum ID: | 218393893 | | | Mat Consistency: | Dense |
| Top Depth: | 4.6 | | | Material Moisture: | |
| Bottom Depth: | 5.4 | | | Material Texture: | |
| Material Color: | | | | Non Geo Mat Type: | |
| Material 1: | Sand | | | Geologic Formation: | |
| Material 2: | Gravel | | | Geologic Group: | |
| Material 3: | Silt | | | Geologic Period: | |
| Material 4: | | | | Depositional Gen: | |
| Gsc Material Description: | | | | | |
| Stratum Description: | | SAND. VERY DENSE. | | | |
| Source | | | | | |
| Source Type: | Data Survey | | | Source Appl: | Spatial/Tabular |
| Source Orig: | Geological Survey of Canada | | | Source Iden: | 1 |
| Source Date: | 1956-1972 | | | Scale or Res: | Varies |
| Confidence: | H | | | Horizontal: | NAD27 |
| Observatio: | | | | Verticalda: | Mean Average Sea Level |
| Source Name: | Urban Geology Automated Information System (UGAIS) | | | | |
| Source Details: | File: OTTAWA2.txt RecordID: 056520 NTS_Sheet: 31G05G | | | | |
| Confiden 1: | Logged by professional. Exact and complete description of material and properties. | | | | |

| Map Key | Number of Records | Direction/ Distance (m) | Elev/Diff (m) | Site | DB |
|---------------------------------|--|----------------------------|------------------|--|-------------------------------|
| Source List | | | | | |
| Source Identifier: | 1 | | | Horizontal Datum: | NAD27 |
| Source Type: | Data Survey | | | Vertical Datum: | Mean Average Sea Level |
| Source Date: | 1956-1972 | | | Projection Name: | Universal Transverse Mercator |
| Scale or Resolution: | Varies | | | | |
| Source Name: | Urban Geology Automated Information System (UGAIS) | | | | |
| Source Originators: | Geological Survey of Canada | | | | |
| 55 | 1 of 2 | WNW/182.7 | 60.7 / -3.45 | 6 Lowrey Street Ottawa Ontario Ottawa ON K1Y 2S4 | EHS |
| Order No: | 20191107225 | | | Nearest Intersection: | |
| Status: | C | | | Municipality: | |
| Report Type: | Standard Report | | | Client Prov/State: | ON |
| Report Date: | 12-NOV-19 | | | Search Radius (km): | .25 |
| Date Received: | 07-NOV-19 | | | X: | -75.725042 |
| Previous Site Name: | | | | Y: | 45.406683 |
| Lot/Building Size: | | | | | |
| Additional Info Ordered: | Fire Insur. Maps and/or Site Plans | | | | |
| 55 | 2 of 2 | WNW/182.7 | 60.7 / -3.45 | 6 Lowrey Street Ottawa Ontario Ottawa ON K1Y 2S4 | EHS |
| Order No: | 20191107225 | | | Nearest Intersection: | |
| Status: | C | | | Municipality: | |
| Report Type: | Standard Report | | | Client Prov/State: | ON |
| Report Date: | 12-NOV-19 | | | Search Radius (km): | .25 |
| Date Received: | 07-NOV-19 | | | X: | -75.725042 |
| Previous Site Name: | | | | Y: | 45.406683 |
| Lot/Building Size: | | | | | |
| Additional Info Ordered: | Fire Insur. Maps and/or Site Plans | | | | |
| 56 | 1 of 1 | SSW/193.2 | 65.2 / 1.00 | GRAPHIC VISUALS 1024 WELLINGTON ST OTTAWA ON K1Y 2X9 | SCT |
| Established: | 1986 | | | | |
| Plant Size (ft²): | 750 | | | | |
| Employment: | 2 | | | | |
| --Details-- | | | | | |
| Description: | SIGNS AND ADVERTISING SPECIALTIES | | | | |
| SIC/NAICS Code: | 3993 | | | | |
| 57 | 1 of 1 | SSE/204.8 | 67.9 / 3.69 | 37 IRVING AVENUE OTTAWA ON K1Y 1Z2 | HINC |
| External File Num: | FS INC 0612-04597 | | | | |
| Fuel Occurrence Type: | Leak | | | | |
| Date of Occurrence: | 12/17/2006 | | | | |
| Fuel Type Involved: | Natural Gas | | | | |
| Status Desc: | Completed - Causal Analysis(End) | | | | |
| Job Type Desc: | Incident/Near-Miss Occurrence (FS) | | | | |
| Oper. Type Involved: | Private Dwelling | | | | |
| Service Interruptions: | No | | | | |
| Property Damage: | No | | | | |
| Fuel Life Cycle Stage: | Utilization | | | | |

| Map Key | Number of Records | Direction/ Distance (m) | Elev/Diff (m) | Site | DB |
|------------------------------|-------------------|---|------------------|------|----|
| Root Cause: | | Root Cause: Equipment/Material/Component:Yes Procedures:No Maintenance:No Design:No Training:No Management:No Human Factors:No | | | |
| Reported Details: | | | | | |
| Fuel Category: | | Gaseous Fuel | | | |
| Occurrence Type: | | Near-miss | | | |
| Affiliation: | | Emergency Services (Fire, Police,etc) | | | |
| County Name: | | Ottawa | | | |
| Approx. Quant. Rel: | | | | | |
| Nearby body of water: | | | | | |
| Enter Drainage Syst.: | | | | | |
| Approx. Quant. Unit: | | | | | |
| Environmental Impact: | | | | | |

| | | | | | |
|--------------------------|--------|---|--------------|---|-----|
| 58 | 1 of 2 | NW/205.9 | 59.9 / -4.31 | CITY OF OTTAWA 107 BAYVIEW ROAD OTTAWA ON | GEN |
| Generator No: | | ON6094388 | | Status: | |
| SIC Code: | | 237110 | | Co Admin: | |
| SIC Description: | | Water and Sewer Line and Related Structures Construction | | Choice of Contact: | |
| Approval Years: | | 2009 | | Phone No Admin: | |
| PO Box No: | | | | Contam. Facility: | |
| Country: | | | | MHSW Facility: | |
| Detail(s) | | | | | |
| Waste Class: | | 241 | | | |
| Waste Class Desc: | | HALOGENATED SOLVENTS | | | |

| | | | | | |
|--------------------------|--------|---|--------------|---|-----|
| 58 | 2 of 2 | NW/205.9 | 59.9 / -4.31 | CITY OF OTTAWA 107 BAYVIEW ROAD OTTAWA ON | GEN |
| Generator No: | | ON6094388 | | Status: | |
| SIC Code: | | 237110 | | Co Admin: | |
| SIC Description: | | Water and Sewer Line and Related Structures Construction | | Choice of Contact: | |
| Approval Years: | | 2010 | | Phone No Admin: | |
| PO Box No: | | | | Contam. Facility: | |
| Country: | | | | MHSW Facility: | |
| Detail(s) | | | | | |
| Waste Class: | | 241 | | | |
| Waste Class Desc: | | HALOGENATED SOLVENTS | | | |

| | | | | | |
|---------------------------------|--------|-----------------|-------------|---|-----|
| 59 | 1 of 2 | ESE/206.2 | 65.6 / 1.39 | PE5130 - 54-60 Bayswater Ave Ottawa ON K1Y 2E9 | EHS |
| Order No: | | 20321400013 | | Nearest Intersection: | |
| Status: | | C | | Municipality: | |
| Report Type: | | Standard Report | | Client Prov/State: ON | |
| Report Date: | | 17-DEC-20 | | Search Radius (km): .25 | |
| Date Received: | | 14-DEC-20 | | X: -75.7203084 | |
| Previous Site Name: | | | | Y: 45.4056164 | |
| Lot/Building Size: | | | | | |
| Additional Info Ordered: | | | | | |

| Map Key | Number of Records | Direction/ Distance (m) | Elev/Diff (m) | Site | DB |
|---------------------------------|------------------------------------|-------------------------|---------------|---|-------------|
| 59 | 2 of 2 | ESE/206.2 | 65.6 / 1.39 | PE5130 - 54-60 Bayswater Ave Ottawa ON K1Y 2E9 | EHS |
| Order No: | 20321400013 | | | Nearest Intersection: | |
| Status: | C | | | Municipality: | |
| Report Type: | Standard Report | | | Client Prov/State: | ON |
| Report Date: | 17-DEC-20 | | | Search Radius (km): | .25 |
| Date Received: | 14-DEC-20 | | | X: | -75.7203084 |
| Previous Site Name: | | | | Y: | 45.4056164 |
| Lot/Building Size: | | | | | |
| Additional Info Ordered: | | | | | |
| 60 | 1 of 9 | ENE/208.2 | 62.9 / -1.25 | HARAMBEE CENTRES CANADA 29 BAYWATER AVE. (SWM) OTTAWA CITY ON | CA |
| Certificate #: | 3-0329-95- | | | | |
| Application Year: | 95 | | | | |
| Issue Date: | 5/31/1995 | | | | |
| Approval Type: | Municipal sewage | | | | |
| Status: | Approved | | | | |
| Application Type: | | | | | |
| Client Name: | | | | | |
| Client Address: | | | | | |
| Client City: | | | | | |
| Client Postal Code: | | | | | |
| Project Description: | | | | | |
| Contaminants: | | | | | |
| Emission Control: | | | | | |
| 60 | 2 of 9 | ENE/208.2 | 62.9 / -1.25 | Institute of Naturopathic Education and Research 29 Bayswater Ave. Ottawa ON K1Y 2E5 | GEN |
| Generator No: | ON4138655 | | | Status: | |
| SIC Code: | 621499 | | | Co Admin: | |
| SIC Description: | | | | Choice of Contact: | |
| Approval Years: | 2011 | | | Phone No Admin: | |
| PO Box No: | | | | Contam. Facility: | |
| Country: | | | | MHSW Facility: | |
| 60 | 3 of 9 | ENE/208.2 | 62.9 / -1.25 | Institute of Naturopathic Education and Research 29 Bayswater Ave. Ottawa ON K1Y 2E5 | GEN |
| Generator No: | ON4138655 | | | Status: | |
| SIC Code: | 621499 | | | Co Admin: | |
| SIC Description: | All Other Out-Patient Care Centres | | | Choice of Contact: | |
| Approval Years: | 2012 | | | Phone No Admin: | |
| PO Box No: | | | | Contam. Facility: | |
| Country: | | | | MHSW Facility: | |
| 60 | 4 of 9 | ENE/208.2 | 62.9 / -1.25 | Institute of Naturopathic Education and Research 29 Bayswater Ave. Ottawa ON | GEN |
| Generator No: | ON4138655 | | | Status: | |
| SIC Code: | 621499 | | | Co Admin: | |

| Map Key | Number of Records | Direction/ Distance (m) | Elev/Diff (m) | Site | DB |
|---|-------------------|-------------------------|---------------|--|-----|
| SIC Description: ALL OTHER OUT-PATIENT CARE CENTRES Approval Years: 2013 PO Box No: Country: | | | | Choice of Contact: Phone No Admin: Contam. Facility: MHSW Facility: | |
| <u>Detail(s)</u> | | | | | |
| Waste Class: 312 Waste Class Desc: PATHOLOGICAL WASTES | | | | | |
| 60 | 5 of 9 | ENE/208.2 | 62.9 / -1.25 | Ottawa Integrative Cancer Centre 29 Bayswater Ave. Ottawa ON K1Y 2E5 | GEN |
| Generator No: ON4138655 SIC Code: 621499 SIC Description: ALL OTHER OUT-PATIENT CARE CENTRES Approval Years: 2016 PO Box No: Country: Canada | | | | Status: Co Admin: CO_OFFICIAL Choice of Contact: Phone No Admin: Contam. Facility: No MHSW Facility: No | |
| <u>Detail(s)</u> | | | | | |
| Waste Class: 312 Waste Class Desc: PATHOLOGICAL WASTES | | | | | |
| 60 | 6 of 9 | ENE/208.2 | 62.9 / -1.25 | Institute of Naturopathic Education and Research 29 Bayswater Ave. Ottawa ON K1Y 2E5 | GEN |
| Generator No: ON4138655 SIC Code: 621499 SIC Description: ALL OTHER OUT-PATIENT CARE CENTRES Approval Years: 2015 PO Box No: Country: Canada | | | | Status: Co Admin: Sean Fisher Choice of Contact: CO_OFFICIAL Phone No Admin: 905-475-7755 Ext. Contam. Facility: No MHSW Facility: No | |
| <u>Detail(s)</u> | | | | | |
| Waste Class: 312 Waste Class Desc: PATHOLOGICAL WASTES | | | | | |
| 60 | 7 of 9 | ENE/208.2 | 62.9 / -1.25 | Institute of Naturopathic Education and Research 29 Bayswater Ave. Ottawa ON K1Y 2E5 | GEN |
| Generator No: ON4138655 SIC Code: 621499 SIC Description: ALL OTHER OUT-PATIENT CARE CENTRES Approval Years: 2014 PO Box No: Country: Canada | | | | Status: Co Admin: Sean Fisher Choice of Contact: CO_OFFICIAL Phone No Admin: 905-475-7755 Ext. Contam. Facility: No MHSW Facility: No | |
| <u>Detail(s)</u> | | | | | |
| Waste Class: 312 Waste Class Desc: PATHOLOGICAL WASTES | | | | | |

| Map Key | Number of Records | Direction/ Distance (m) | Elev/Diff (m) | Site | DB |
|--------------------------|--|-------------------------|---------------|--|-----|
| 60 | 8 of 9 | ENE/208.2 | 62.9 / -1.25 | Ottawa Integrative Cancer Centre 29 Bayswater Ave. Ottawa ON K1Y 2E5 | GEN |
| Generator No: | ON4138655 | | | Status: Registered | |
| SIC Code: | | | | Co Admin: | |
| SIC Description: | | | | Choice of Contact: | |
| Approval Years: | As of Dec 2018 | | | Phone No Admin: | |
| PO Box No: | | | | Contam. Facility: | |
| Country: | Canada | | | MHSW Facility: | |
| <u>Detail(s)</u> | | | | | |
| Waste Class: | | 312 P | | | |
| Waste Class Desc: | | Pathological wastes | | | |
| 60 | 9 of 9 | ENE/208.2 | 62.9 / -1.25 | Ottawa Integrative Cancer Centre 29 Bayswater Ave. Ottawa ON K1Y 2E5 | GEN |
| Generator No: | ON4138655 | | | Status: Registered | |
| SIC Code: | | | | Co Admin: | |
| SIC Description: | | | | Choice of Contact: | |
| Approval Years: | As of Jul 2020 | | | Phone No Admin: | |
| PO Box No: | | | | Contam. Facility: | |
| Country: | Canada | | | MHSW Facility: | |
| <u>Detail(s)</u> | | | | | |
| Waste Class: | | 261 L | | | |
| Waste Class Desc: | | Pharmaceuticals | | | |
| Waste Class: | | 312 P | | | |
| Waste Class Desc: | | Pathological wastes | | | |
| 61 | 1 of 6 | NNE/209.6 | 60.9 / -3.31 | City of Ottawa 141 Bayview Road Ottawa ON K0A 3M0 | GEN |
| Generator No: | ON9989316 | | | Status: | |
| SIC Code: | 562110 | | | Co Admin: Jordan Hass | |
| SIC Description: | WASTE COLLECTION | | | Choice of Contact: CO_OFFICIAL | |
| Approval Years: | 2016 | | | Phone No Admin: 613-580-2424 Ext. | |
| PO Box No: | | | | Contam. Facility: No | |
| Country: | Canada | | | MHSW Facility: No | |
| <u>Detail(s)</u> | | | | | |
| Waste Class: | | 150 | | | |
| Waste Class Desc: | | INERT INORGANIC WASTES | | | |
| 61 | 2 of 6 | NNE/209.6 | 60.9 / -3.31 | Strivetech Elevator Services Inc. 141 Bayview Road Ottawa ON K1Y 4M3 | GEN |
| Generator No: | ON6693415 | | | Status: | |
| SIC Code: | 238291 | | | Co Admin: Ysaac Lopez | |
| SIC Description: | ELEVATOR AND ESCALATOR INSTALLATION CONTRACTORS | | | Choice of Contact: CO_ADMIN | |
| Approval Years: | 2015 | | | Phone No Admin: 6133661649 Ext. | |

| Map Key | Number of Records | Direction/ Distance (m) | Elev/Diff (m) | Site | DB |
|---|---|----------------------------|---------------------|--|------------|
| PO Box No: Country: | Canada | | | Contam. Facility: MHSW Facility: | No No |
| <u>Detail(s)</u> | | | | | |
| Waste Class: Waste Class Desc: | 251 OIL SKIMMINGS & SLUDGES | | | | |
| 61 | 3 of 6 | NNE/209.6 | 60.9 / -3.31 | City of Ottawa RPAM 141 Bayview Road Ottawa ON K0A 3M0 | GEN |
| Generator No: SIC Code: SIC Description: Approval Years: PO Box No: Country: | ON9989316 As of Dec 2018 Canada | | | Status: Co Admin: Choice of Contact: Phone No Admin: Contam. Facility: MHSW Facility: | Registered |
| <u>Detail(s)</u> | | | | | |
| Waste Class: Waste Class Desc: | 150 L Inert organic wastes | | | | |
| 61 | 4 of 6 | NNE/209.6 | 60.9 / -3.31 | City of Ottawa RPAM 141 Bayview Road Ottawa ON K0A 3M0 | GEN |
| Generator No: SIC Code: SIC Description: Approval Years: PO Box No: Country: | ON9989316 As of Jul 2020 Canada | | | Status: Co Admin: Choice of Contact: Phone No Admin: Contam. Facility: MHSW Facility: | Registered |
| <u>Detail(s)</u> | | | | | |
| Waste Class: Waste Class Desc: | 150 L Inert organic wastes | | | | |
| 61 | 5 of 6 | NNE/209.6 | 60.9 / -3.31 | City of Ottawa RPAM 141 Bayview Road Ottawa ON K0A 3M0 | GEN |
| Generator No: SIC Code: SIC Description: Approval Years: PO Box No: Country: | ON9989316 As of Nov 2021 Canada | | | Status: Co Admin: Choice of Contact: Phone No Admin: Contam. Facility: MHSW Facility: | Registered |
| <u>Detail(s)</u> | | | | | |
| Waste Class: Waste Class Desc: | 150 L Inert organic wastes | | | | |
| 61 | 6 of 6 | NNE/209.6 | 60.9 / -3.31 | City of Ottawa RPAM 141 Bayview Road Ottawa ON K0A 3M0 | GEN |

| Map Key | Number of Records | Direction/ Distance (m) | Elev/Diff (m) | Site | DB |
|--------------------------|------------------------|----------------------------|------------------|---------------------------|----|
| Generator No: | ON9989316 | | | Status: Registered | |
| SIC Code: | | | | Co Admin: | |
| SIC Description: | | | | Choice of Contact: | |
| Approval Years: | As of Apr 2022 | | | Phone No Admin: | |
| PO Box No: | | | | Contam. Facility: | |
| Country: | Canada | | | MHSW Facility: | |
| Detail(s) | | | | | |
| Waste Class: | 150 L | | | | |
| Waste Class Desc: | INERT INORGANIC WASTES | | | | |

| | | | | | |
|------------------------------|--|----------|--------------|--|-----|
| 62 | 1 of 1 | NW/213.3 | 59.9 / -4.31 | Close to 1350 Scott St, by Albert Ottawa ON | SPL |
| Ref No: | 3788-A6WS87 | | | Discharger Report: | |
| Site No: | NA | | | Material Group: | |
| Incident Dt: | 2016/02/07 | | | Health/Env Conseq: | |
| Year: | | | | Client Type: | |
| Incident Cause: | | | | Sector Type: Miscellaneous Communal | |
| Incident Event: | Leak/Break | | | Agency Involved: | |
| Contaminant Code: | 27 | | | Nearest Watercourse: | |
| Contaminant Name: | COOLANT N.O.S. | | | Site Address: Close to 1350 Scott St, by Albert | |
| Contaminant Limit 1: | | | | Site District Office: | |
| Contam Limit Freq 1: | | | | Site Postal Code: | |
| Contaminant UN No 1: | | | | Site Region: | |
| Environment Impact: | | | | Site Municipality: Ottawa | |
| Nature of Impact: | | | | Site Lot: | |
| Receiving Medium: | | | | Site Conc: | |
| Receiving Env: | Land | | | Northing: 5028489 | |
| MOE Response: | No | | | Easting: 443257 | |
| Dt MOE Arvl on Scn: | | | | Site Geo Ref Accu: | |
| MOE Reported Dt: | 2016/02/07 | | | Site Map Datum: | |
| Dt Document Closed: | | | | SAC Action Class: Land Spills | |
| Incident Reason: | Equipment Failure | | | Source Type: | |
| Site Name: | impacted CB<UNOFFICIAL> | | | | |
| Site County/District: | | | | | |
| Site Geo Ref Meth: | | | | | |
| Incident Summary: | Ottawa Transit - 0.5L coolant from bus to CB | | | | |
| Contaminant Qty: | 0.5 L | | | | |

| | | | | | |
|------------------------------|-------------------------------------|-----------|--------------|--|------|
| 63 | 1 of 1 | WNW/215.9 | 59.9 / -4.31 | PIPELINE HIT 1/2" 11 GARLAND ST,,OTTAWA,ON,K1Y 2A6,CA ON | PINC |
| Incident Id: | | | | Pipe Material: | |
| Incident No: | 1278280 | | | Fuel Category: | |
| Incident Reported Dt: | 11/8/2013 | | | Health Impact: | |
| Type: | FS-Pipeline Incident | | | Environment Impact: | |
| Status Code: | | | | Property Damage: | |
| Tank Status: | Pipeline Damage Reason Est | | | Service Interrupt: | |
| Task No: | | | | Enforce Policy: | |
| Spills Action Centre: | | | | Public Relation: | |
| Fuel Type: | | | | Pipeline System: | |
| Fuel Occurrence Tp: | | | | PSIG: | |
| Date of Occurrence: | | | | Attribute Category: | |
| Occurrence Start Dt: | | | | Regulator Location: | |
| Depth: | | | | Method Details: | |
| Customer Acct Name: | PIPELINE HIT 1/2" | | | | |
| Incident Address: | 11 GARLAND ST,,OTTAWA,ON,K1Y 2A6,CA | | | | |
| Operation Type: | | | | | |
| Pipeline Type: | | | | | |

| Map Key | Number of Records | Direction/ Distance (m) | Elev/Diff (m) | Site | DB |
|--|-------------------|---------------------------------|------------------------------------|--|------------|
| Regulator Type: Summary: Reported By: Affiliation: Occurrence Desc: Damage Reason: Notes: | | | | | |
| 64 | 1 of 3 | E/219.5 | 63.9 / -0.31 | ESPRIT DE CORPS 1066 SOMERSET ST W SUITE 204 OTTAWA ON K1Y 4T3 | SCT |
| Established: Plant Size (ft²): Employment: | | 1991 1096 4 | | | |
| --Details-- | | | | | |
| Description: SIC/NAICS Code: | | Periodical Publishers 511120 | | | |
| 64 | 2 of 3 | E/219.5 | 63.9 / -0.31 | Esprit de Corps Inc. 1066 Somerset St W Unit 204 Ottawa ON K1Y 4T3 | SCT |
| Established: Plant Size (ft²): Employment: | | 01-AUG-91 1100 | | | |
| --Details-- | | | | | |
| Description: SIC/NAICS Code: | | Periodical Publishers 511120 | | | |
| Description: SIC/NAICS Code: | | Periodical Publishers 511120 | | | |
| 64 | 3 of 3 | E/219.5 | 63.9 / -0.31 | Grafik Visuals A-1066 Somerset St W Ottawa ON K1Y 4T3 | SCT |
| Established: Plant Size (ft²): Employment: | | 01-JAN-86 1150 | | | |
| --Details-- | | | | | |
| Description: SIC/NAICS Code: | | Sign Manufacturing 339950 | | | |
| Description: SIC/NAICS Code: | | Sign Manufacturing 339950 | | | |
| 65 | 1 of 1 | SW/221.6 | 64.9 / 0.69 | Ottawa Community Housing Corp. 1041 Wellington Street Ottawa ON K1Y 4K8 | GEN |
| Generator No: SIC Code: | | ON3171781 | Status: Co Admin: | | Registered |

| Map Key | Number of Records | Direction/ Distance (m) | Elev/Diff (m) | Site | DB |
|--------------------------|--------------------------------------|-------------------------|---------------|---------------------------|----|
| SIC Description: | | | | Choice of Contact: | |
| Approval Years: | As of Nov 2021 | | | Phone No Admin: | |
| PO Box No: | | | | Contam. Facility: | |
| Country: | Canada | | | MHSW Facility: | |
| <u>Detail(s)</u> | | | | | |
| Waste Class: | 251 L | | | | |
| Waste Class Desc: | Waste oils/sludges (petroleum based) | | | | |

| <u>66</u> | 1 of 1 | ESE/222.8 | 66.7 / 2.54 | ON | BORE |
|----------------------------|----------------|-----------|-------------|---------------------------|----------------|
| Borehole ID: | 613139 | | | Inclin FLG: | No |
| OGF ID: | 215514443 | | | SP Status: | Initial Entry |
| Status: | | | | Surv Elev: | No |
| Type: | Borehole | | | Piezometer: | No |
| Use: | | | | Primary Name: | |
| Completion Date: | AUG-1970 | | | Municipality: | |
| Static Water Level: | | | | Lot: | |
| Primary Water Use: | | | | Township: | |
| Sec. Water Use: | | | | Latitude DD: | 45.405248 |
| Total Depth m: | 9.7 | | | Longitude DD: | -75.720304 |
| Depth Ref: | Ground Surface | | | UTM Zone: | 18 |
| Depth Elev: | | | | Easting: | 443631 |
| Drill Method: | | | | Northing: | 5028222 |
| Orig Ground Elev m: | 63 | | | Location Accuracy: | |
| Elev Reliabil Note: | | | | Accuracy: | Not Applicable |
| DEM Ground Elev m: | 65.2 | | | | |
| Concession: | | | | | |
| Location D: | | | | | |
| Survey D: | | | | | |
| Comments: | | | | | |

Borehole Geology Stratum

| | | | | | |
|----------------------------------|--------------|--|--|----------------------------|-------|
| Geology Stratum ID: | 218393856 | | | Mat Consistency: | Dense |
| Top Depth: | .8 | | | Material Moisture: | |
| Bottom Depth: | 2.6 | | | Material Texture: | |
| Material Color: | | | | Non Geo Mat Type: | |
| Material 1: | Sand | | | Geologic Formation: | |
| Material 2: | Gravel | | | Geologic Group: | |
| Material 3: | Silt | | | Geologic Period: | |
| Material 4: | | | | Depositional Gen: | |
| Gsc Material Description: | | | | | |
| Stratum Description: | SAND. DENSE. | | | | |

| | | | | | |
|----------------------------------|---------------------------|--|--|----------------------------|-------|
| Geology Stratum ID: | 218393858 | | | Mat Consistency: | Dense |
| Top Depth: | 3.8 | | | Material Moisture: | |
| Bottom Depth: | 4.6 | | | Material Texture: | |
| Material Color: | | | | Non Geo Mat Type: | |
| Material 1: | Unknown | | | Geologic Formation: | |
| Material 2: | Till | | | Geologic Group: | |
| Material 3: | | | | Geologic Period: | |
| Material 4: | | | | Depositional Gen: | |
| Gsc Material Description: | | | | | |
| Stratum Description: | UNSPECIFIED. LOOSE,DENSE. | | | | |

| | | | | | |
|----------------------------|-----------|--|--|----------------------------|--|
| Geology Stratum ID: | 218393855 | | | Mat Consistency: | |
| Top Depth: | 0 | | | Material Moisture: | |
| Bottom Depth: | .8 | | | Material Texture: | |
| Material Color: | | | | Non Geo Mat Type: | |
| Material 1: | | | | Geologic Formation: | |

| Map Key | Number of Records | Direction/ Distance (m) | Elev/Diff (m) | Site | DB |
|----------------------------------|---|-------------------------|---------------|----------------------------|------------------------|
| Material 2: | Sand | | | Geologic Group: | |
| Material 3: | Bedrock | | | Geologic Period: | |
| Material 4: | Wood Fragments | | | Depositional Gen: | |
| Gsc Material Description: | | | | | |
| Stratum Description: | ARTIFICIAL. | | | | |
| Geology Stratum ID: | 218393857 | | | Mat Consistency: | Stiff |
| Top Depth: | 2.6 | | | Material Moisture: | |
| Bottom Depth: | 3.8 | | | Material Texture: | |
| Material Color: | Brown | | | Non Geo Mat Type: | |
| Material 1: | Clay | | | Geologic Formation: | |
| Material 2: | Silt | | | Geologic Group: | |
| Material 3: | | | | Geologic Period: | |
| Material 4: | | | | Depositional Gen: | |
| Gsc Material Description: | | | | | |
| Stratum Description: | CLAY. BROWN,GREY,STIFF,FISSURED. | | | | |
| Geology Stratum ID: | 218393859 | | | Mat Consistency: | Dense |
| Top Depth: | 4.6 | | | Material Moisture: | |
| Bottom Depth: | 6.6 | | | Material Texture: | |
| Material Color: | | | | Non Geo Mat Type: | |
| Material 1: | Unknown | | | Geologic Formation: | |
| Material 2: | Till | | | Geologic Group: | |
| Material 3: | Sand | | | Geologic Period: | |
| Material 4: | Silt | | | Depositional Gen: | |
| Gsc Material Description: | | | | | |
| Stratum Description: | UNSPECIFIED. DENSE. | | | | |
| Geology Stratum ID: | 218393861 | | | Mat Consistency: | |
| Top Depth: | 8.1 | | | Material Moisture: | |
| Bottom Depth: | 9.7 | | | Material Texture: | |
| Material Color: | | | | Non Geo Mat Type: | |
| Material 1: | Bedrock | | | Geologic Formation: | |
| Material 2: | Limestone | | | Geologic Group: | |
| Material 3: | | | | Geologic Period: | |
| Material 4: | | | | Depositional Gen: | |
| Gsc Material Description: | | | | | |
| Stratum Description: | BEDROCK. 00000 009 00025 010 00085 032 00126 012 00150 010 000000370002503900 **Note: Many records provided by the department have a truncated [Stratum Description] field. | | | | |
| Geology Stratum ID: | 218393860 | | | Mat Consistency: | |
| Top Depth: | 6.6 | | | Material Moisture: | |
| Bottom Depth: | 8.1 | | | Material Texture: | |
| Material Color: | | | | Non Geo Mat Type: | |
| Material 1: | Bedrock | | | Geologic Formation: | |
| Material 2: | Limestone | | | Geologic Group: | |
| Material 3: | | | | Geologic Period: | |
| Material 4: | | | | Depositional Gen: | |
| Gsc Material Description: | | | | | |
| Stratum Description: | BEDROCK. | | | | |
| Source | | | | | |
| Source Type: | Data Survey | | | Source Appl: | Spatial/Tabular |
| Source Orig: | Geological Survey of Canada | | | Source Iden: | 1 |
| Source Date: | 1956-1972 | | | Scale or Res: | Varies |
| Confidence: | H | | | Horizontal: | NAD27 |
| Observatio: | | | | Verticalda: | Mean Average Sea Level |
| Source Name: | Urban Geology Automated Information System (UGAIS) | | | | |
| Source Details: | File: OTTAWA2.txt RecordID: 056470 NTS_Sheet: 31G05G | | | | |
| Confiden 1: | Logged by professional. Exact and complete description of material and properties. | | | | |

Source List

| Map Key | Number of Records | Direction/ Distance (m) | Elev/Diff (m) | Site | DB |
|---|--|----------------------------|------------------|---|--|
| Source Identifier: Source Type: Source Date: Scale or Resolution: Source Name: Source Originators: | 1 Data Survey 1956-1972 Varies Urban Geology Automated Information System (UGAIS) Geological Survey of Canada | | | Horizontal Datum: Vertical Datum: Projection Name: | NAD27 Mean Average Sea Level Universal Transverse Mercator |

| | | | | | |
|---|---|----------|--------------|--|--|
| 67 | 1 of 4 | NW/231.1 | 59.9 / -4.31 | Bayview Rd and Albert St Ottawa ON | SPL |
| Ref No: Site No: Incident Dt: Year: Incident Cause: Incident Event: Contaminant Code: Contaminant Name: Contaminant Limit 1: Contam Limit Freq 1: Contaminant UN No 1: Environment Impact: Nature of Impact: Receiving Medium: Receiving Env: MOE Response: Dt MOE Arvl on Scn: MOE Reported Dt: Dt Document Closed: Incident Reason: Site Name: Site County/District: Site Geo Ref Meth: Incident Summary: Contaminant Qty: | 2862-AB5PVS NA 2016/06/21 Unknown / N/A Unknown / N/A 13 DIESEL FUEL Unknown / N/A Unknown / N/A Land No 2016/06/21 Unknown / N/A ORLT Construction Site<UNOFFICIAL> ORLT: 1-2L of Diesel to Gravel. Ctnd. 2 L | | | Discharger Report: Material Group: Health/Env Conseq: Client Type: Sector Type: Agency Involved: Nearest Watercourse: Site Address: Site District Office: Site Postal Code: Site Region: Site Municipality: Site Lot: Site Conc: Northing: Easting: Site Geo Ref Accu: Site Map Datum: SAC Action Class: Source Type: | Unknown / N/A Bayview Rd and Albert St Ottawa Land Spills |

| | | | | | |
|--|--|----------|--------------|--|--|
| 67 | 2 of 4 | NW/231.1 | 59.9 / -4.31 | Bayview Rd and Albert Rd Ottawa ON | SPL |
| Ref No: Site No: Incident Dt: Year: Incident Cause: Incident Event: Contaminant Code: Contaminant Name: Contaminant Limit 1: Contam Limit Freq 1: Contaminant UN No 1: Environment Impact: Nature of Impact: Receiving Medium: Receiving Env: MOE Response: Dt MOE Arvl on Scn: MOE Reported Dt: Dt Document Closed: Incident Reason: Site Name: Site County/District: Site Geo Ref Meth: Incident Summary: | 8585-AAYPWF NA 2016/06/16 Leak/Break 15 HYDRAULIC OIL Land No 2016/06/16 Equipment Failure NW Quadrant of Bayview Rd and Albert Street<UNOFFICIAL> ORLT: ~4L Hydraulic Oil to Gravel. Ctnd. | | | Discharger Report: Material Group: Health/Env Conseq: Client Type: Sector Type: Agency Involved: Nearest Watercourse: Site Address: Site District Office: Site Postal Code: Site Region: Site Municipality: Site Lot: Site Conc: Northing: Easting: Site Geo Ref Accu: Site Map Datum: SAC Action Class: Source Type: | Unknown / N/A Bayview Rd and Albert Rd Ottawa Land Spills |

| Map Key | Number of Records | Direction/ Distance (m) | Elev/Diff (m) | Site | DB |
|------------------------------|--|----------------------------|------------------|--|---|
| Contaminant Qty: | | 4 L | | | |
| 67 | 3 of 4 | NW/231.1 | 59.9 / -4.31 | NE corner of Bayview Road and Albert Street Ottawa ON | SPL |
| Ref No: | 1532-AAWP7P | | | Discharger Report: | |
| Site No: | NA | | | Material Group: | |
| Incident Dt: | 2016/06/14 | | | Health/Env Conseq: | |
| Year: | | | | Client Type: | |
| Incident Cause: | | | | Sector Type: | Miscellaneous Industrial |
| Incident Event: | Leak/Break | | | Agency Involved: | |
| Contaminant Code: | 15 | | | Nearest Watercourse: | |
| Contaminant Name: | HYDRAULIC OIL | | | Site Address: | NE corner of Bayview Road and Albert Street |
| Contaminant Limit 1: | | | | Site District Office: | |
| Contam Limit Freq 1: | | | | Site Postal Code: | |
| Contaminant UN No 1: | | | | Site Region: | |
| Environment Impact: | | | | Site Municipality: | Ottawa |
| Nature of Impact: | | | | Site Lot: | |
| Receiving Medium: | | | | Site Conc: | |
| Receiving Env: | Land; Source Water Zone | | | Northing: | |
| MOE Response: | No | | | Easting: | |
| Dt MOE Arvl on Scn: | | | | Site Geo Ref Accu: | |
| MOE Reported Dt: | 2016/06/14 | | | Site Map Datum: | |
| Dt Document Closed: | | | | SAC Action Class: | Land Spills |
| Incident Reason: | Unknown / N/A | | | Source Type: | |
| Site Name: | Hydraulic Oil Spill<UNOFFICIAL> | | | | |
| Site County/District: | | | | | |
| Site Geo Ref Meth: | | | | | |
| Incident Summary: | OLRT- 5L Hydraulic Oil to Gravel | | | | |
| Contaminant Qty: | 5 L | | | | |
| 67 | 4 of 4 | NW/231.1 | 59.9 / -4.31 | Bayview Rd. and Scott St. Ottawa ON | SPL |
| Ref No: | 8274-AFQQL8 | | | Discharger Report: | |
| Site No: | NA | | | Material Group: | |
| Incident Dt: | 2016/11/15 | | | Health/Env Conseq: | |
| Year: | | | | Client Type: | |
| Incident Cause: | | | | Sector Type: | Miscellaneous Industrial |
| Incident Event: | Unknown / N/A | | | Agency Involved: | |
| Contaminant Code: | 15 | | | Nearest Watercourse: | |
| Contaminant Name: | MOTOR OIL | | | Site Address: | Bayview Rd. and Scott St. |
| Contaminant Limit 1: | | | | Site District Office: | |
| Contam Limit Freq 1: | | | | Site Postal Code: | |
| Contaminant UN No 1: | | | | Site Region: | |
| Environment Impact: | | | | Site Municipality: | Ottawa |
| Nature of Impact: | | | | Site Lot: | |
| Receiving Medium: | | | | Site Conc: | |
| Receiving Env: | Land | | | Northing: | 5028525 |
| MOE Response: | No | | | Easting: | 443318 |
| Dt MOE Arvl on Scn: | | | | Site Geo Ref Accu: | |
| MOE Reported Dt: | 2016/11/15 | | | Site Map Datum: | NAD83 |
| Dt Document Closed: | | | | SAC Action Class: | Land Spills |
| Incident Reason: | Unknown / N/A | | | Source Type: | |
| Site Name: | OLRT project<UNOFFICIAL> | | | | |
| Site County/District: | | | | | |
| Site Geo Ref Meth: | | | | | |
| Incident Summary: | OLRT - ~0.5L motor oil to gravel, unknown source, cntd, clnd | | | | |
| Contaminant Qty: | 0.5 L | | | | |

| Map Key | Number of Records | Direction/ Distance (m) | Elev/Diff (m) | Site | DB |
|--------------------|-------------------|----------------------------|------------------|----------------------------|------|
| 68 | 1 of 2 | WSW/234.7 | 59.9 / -4.31 | 53 MERTON ST. Ottawa ON | WWIS |

| | | | |
|----------------------------|--------------------------|---------------------------|----------------------|
| Well ID: | 7208672 | Flowing (Y/N): | |
| Construction Date: | | Flow Rate: | |
| Use 1st: | Monitoring and Test Hole | Data Entry Status: | |
| Use 2nd: | 0 | Data Src: | |
| Final Well Status: | 0 | Date Received: | 02-Oct-2013 00:00:00 |
| Water Type: | | Selected Flag: | TRUE |
| Casing Material: | | Abandonment Rec: | |
| Audit No: | Z177963 | Contractor: | 7241 |
| Tag: | A149965 | Form Version: | 7 |
| Constructn Method: | | Owner: | |
| Elevation (m): | | County: | OTTAWA-CARLETON |
| Elevatn Reliabilty: | | Lot: | |
| Depth to Bedrock: | | Concession: | |
| Well Depth: | | Concession Name: | |
| Overburden/Bedrock: | | Easting NAD83: | |
| Pump Rate: | | Northing NAD83: | |
| Static Water Level: | | Zone: | |
| Clear/Cloudy: | | UTM Reliability: | |
| Municipality: | NEPEAN TOWNSHIP | | |
| Site Info: | | | |

PDF URL (Map):

Additional Detail(s) (Map)

| | |
|-----------------------------|-------------------|
| Well Completed Date: | 2013/09/10 |
| Year Completed: | 2013 |
| Depth (m): | 7.32 |
| Latitude: | 45.4053834680109 |
| Longitude: | -75.7255788179303 |
| Path: | |

Bore Hole Information

| | | | |
|-------------------------------------|----------------------|-------------------------|--------------------------------|
| Bore Hole ID: | 1004587937 | Elevation: | |
| DP2BR: | | Elevrc: | |
| Spatial Status: | | Zone: | 18 |
| Code OB: | | East83: | 443218.00 |
| Code OB Desc: | | North83: | 5028241.00 |
| Open Hole: | | Org CS: | UTM83 |
| Cluster Kind: | | UTMRC: | 4 |
| Date Completed: | 10-Sep-2013 00:00:00 | UTMRC Desc: | margin of error : 30 m - 100 m |
| Remarks: | | Location Method: | wwr |
| Loc Method Desc: | on Water Well Record | | |
| Elevrc Desc: | | | |
| Location Source Date: | | | |
| Improvement Location Source: | | | |
| Improvement Location Method: | | | |
| Source Revision Comment: | | | |
| Supplier Comment: | | | |

Overburden and Bedrock
Materials Interval

| | |
|------------------------------|------------|
| Formation ID: | 1004613868 |
| Layer: | 3 |
| Color: | 2 |
| General Color: | GREY |
| Mat1: | 06 |
| Most Common Material: | SILT |

| Map Key | Number of Records | Direction/ Distance (m) | Elev/Diff (m) | Site | DB |
|---|--------------------------|------------------------------------|--------------------------|-------------|-----------|
| Mat2: | | 11 | | | |
| Mat2 Desc: | | GRAVEL | | | |
| Mat3: | | 66 | | | |
| Mat3 Desc: | | DENSE | | | |
| Formation Top Depth: | | 5.179999828338623 | | | |
| Formation End Depth: | | 7.320000171661377 | | | |
| Formation End Depth UOM: | | m | | | |
| <u>Overburden and Bedrock</u> | | | | | |
| <u>Materials Interval</u> | | | | | |
| Formation ID: | | 1004613866 | | | |
| Layer: | | 1 | | | |
| Color: | | 6 | | | |
| General Color: | | BROWN | | | |
| Mat1: | | 28 | | | |
| Most Common Material: | | SAND | | | |
| Mat2: | | 11 | | | |
| Mat2 Desc: | | GRAVEL | | | |
| Mat3: | | 85 | | | |
| Mat3 Desc: | | SOFT | | | |
| Formation Top Depth: | | 0.0 | | | |
| Formation End Depth: | | 2.130000114440918 | | | |
| Formation End Depth UOM: | | m | | | |
| <u>Overburden and Bedrock</u> | | | | | |
| <u>Materials Interval</u> | | | | | |
| Formation ID: | | 1004613867 | | | |
| Layer: | | 2 | | | |
| Color: | | 6 | | | |
| General Color: | | BROWN | | | |
| Mat1: | | 28 | | | |
| Most Common Material: | | SAND | | | |
| Mat2: | | 11 | | | |
| Mat2 Desc: | | GRAVEL | | | |
| Mat3: | | 06 | | | |
| Mat3 Desc: | | SILT | | | |
| Formation Top Depth: | | 2.130000114440918 | | | |
| Formation End Depth: | | 5.179999828338623 | | | |
| Formation End Depth UOM: | | m | | | |
| <u>Annular Space/Abandonment</u> | | | | | |
| <u>Sealing Record</u> | | | | | |
| Plug ID: | | 1004613878 | | | |
| Layer: | | 3 | | | |
| Plug From: | | 3.9600000381469727 | | | |
| Plug To: | | 7.320000171661377 | | | |
| Plug Depth UOM: | | m | | | |
| <u>Annular Space/Abandonment</u> | | | | | |
| <u>Sealing Record</u> | | | | | |
| Plug ID: | | 1004613876 | | | |
| Layer: | | 1 | | | |
| Plug From: | | 0.0 | | | |
| Plug To: | | 0.3100000023841858 | | | |
| Plug Depth UOM: | | m | | | |
| <u>Annular Space/Abandonment</u> | | | | | |
| <u>Sealing Record</u> | | | | | |

| Map Key | Number of Records | Direction/ Distance (m) | Elev/Diff (m) | Site | DB |
|---|--------------------------|------------------------------------|--------------------------|-------------|-----------|
| Plug ID: | | 1004613877 | | | |
| Layer: | | 2 | | | |
| Plug From: | | 0.3100000023841858 | | | |
| Plug To: | | 3.9600000381469727 | | | |
| Plug Depth UOM: | | m | | | |
| <u>Method of Construction & Well Use</u> | | | | | |
| Method Construction ID: | | 1004613875 | | | |
| Method Construction Code: | | 5 | | | |
| Method Construction: | | Air Percussion | | | |
| Other Method Construction: | | | | | |
| <u>Pipe Information</u> | | | | | |
| Pipe ID: | | 1004613865 | | | |
| Casing No: | | 0 | | | |
| Comment: | | | | | |
| Alt Name: | | | | | |
| <u>Construction Record - Casing</u> | | | | | |
| Casing ID: | | 1004613871 | | | |
| Layer: | | 1 | | | |
| Material: | | 5 | | | |
| Open Hole or Material: | | PLASTIC | | | |
| Depth From: | | 0.0 | | | |
| Depth To: | | 4.269999980926514 | | | |
| Casing Diameter: | | 3.450000047683716 | | | |
| Casing Diameter UOM: | | cm | | | |
| Casing Depth UOM: | | m | | | |
| <u>Construction Record - Screen</u> | | | | | |
| Screen ID: | | 1004613872 | | | |
| Layer: | | 1 | | | |
| Slot: | | 10 | | | |
| Screen Top Depth: | | 4.269999980926514 | | | |
| Screen End Depth: | | 7.320000171661377 | | | |
| Screen Material: | | 5 | | | |
| Screen Depth UOM: | | m | | | |
| Screen Diameter UOM: | | cm | | | |
| Screen Diameter: | | 4.210000038146973 | | | |
| <u>Water Details</u> | | | | | |
| Water ID: | | 1004613870 | | | |
| Layer: | | | | | |
| Kind Code: | | | | | |
| Kind: | | | | | |
| Water Found Depth: | | | | | |
| Water Found Depth UOM: | | m | | | |
| <u>Hole Diameter</u> | | | | | |
| Hole ID: | | 1004613869 | | | |
| Diameter: | | 11.430000305175781 | | | |
| Depth From: | | 0.0 | | | |
| Depth To: | | 7.320000171661377 | | | |

| Map Key | Number of Records | Direction/ Distance (m) | Elev/Diff (m) | Site | DB |
|---------------------------------|---|----------------------------|------------------|--|-------------------|
| Hole Depth UOM: | | m | | | |
| Hole Diameter UOM: | | cm | | | |
| Links | | | | | |
| Bore Hole ID: | 1004587937 | | | Tag No: | A149965 |
| Depth M: | 7.32 | | | Contractor: | 7241 |
| Year Completed: | 2013 | | | Path: | 720\7208672.pdf |
| Well Completed Dt: | 2013/09/10 | | | Latitude: | 45.4053834680109 |
| Audit No: | Z177963 | | | Longitude: | -75.7255788179303 |
| 68 | 2 of 2 | WSW/234.7 | 59.9 / -4.31 | Metro Development Corporation 53 Merton St Ottawa ON K1L 6P2 | ECA |
| Approval No: | 6469-AJVM57 | | | MOE District: | |
| Approval Date: | 2017-03-03 | | | City: | |
| Status: | Approved | | | Longitude: | |
| Record Type: | ECA | | | Latitude: | |
| Link Source: | IDS | | | Geometry X: | |
| SWP Area Name: | | | | Geometry Y: | |
| Approval Type: | ECA-MUNICIPAL AND PRIVATE SEWAGE WORKS | | | | |
| Project Type: | MUNICIPAL AND PRIVATE SEWAGE WORKS | | | | |
| Business Name: | Metro Development Corporation | | | | |
| Address: | 53 Merton St | | | | |
| Full Address: | | | | | |
| Full PDF Link: | https://www.accessenvironment.ene.gov.on.ca/instruments/5152-AF3JGA-14.pdf | | | | |
| PDF Site Location: | | | | | |
| 69 | 1 of 1 | WSW/234.9 | 59.9 / -4.31 | 37 Ladoucer St Ottawa ON | EHS |
| Order No: | 20130606015 | | | Nearest Intersection: | |
| Status: | C | | | Municipality: | Ottawa |
| Report Type: | Standard Report | | | Client Prov/State: | ON |
| Report Date: | 14-JUN-13 | | | Search Radius (km): | .25 |
| Date Received: | 06-JUN-13 | | | X: | -75.7256341 |
| Previous Site Name: | | | | Y: | 45.405478 |
| Lot/Building Size: | | | | | |
| Additional Info Ordered: | Fire Insur. Maps and/or Site Plans; City Directory | | | | |
| 70 | 1 of 2 | E/236.9 | 65.0 / 0.78 | Broadband Maintenance Inc. <UNOFFICIAL> 49 Bayswater Ave Ottawa ON K1Y 2E7 | SPL |
| Ref No: | 5553-863QB4 | | | Discharger Report: | |
| Site No: | | | | Material Group: | |
| Incident Dt: | | | | Health/Env Conseq: | |
| Year: | | | | Client Type: | |
| Incident Cause: | Discharge or Emission to Air | | | Sector Type: | Other |
| Incident Event: | | | | Agency Involved: | |
| Contaminant Code: | 35 | | | Nearest Watercourse: | |
| Contaminant Name: | METHANE GAS, COMPRESSED (NATURAL GAS) | | | Site Address: | |
| Contaminant Limit 1: | | | | Site District Office: | |
| Contam Limit Freq 1: | | | | Site Postal Code: | |
| Contaminant UN No 1: | | | | Site Region: | |
| Environment Impact: | Not Anticipated | | | Site Municipality: | |
| Nature of Impact: | | | | Site Lot: | |
| Receiving Medium: | | | | Site Conc: | |
| Receiving Env: | | | | Northing: | |

| Map Key | Number of Records | Direction/ Distance (m) | Elev/Diff (m) | Site | DB |
|---|-------------------|----------------------------|------------------|--|-----|
| MOE Response: Referral to others Dt MOE Arvl on Scrn: MOE Reported Dt: 6/3/2010 Dt Document Closed: 6/10/2010 Incident Reason: Spill Site Name: gas service damage<UNOFFICIAL> Site County/District: Site Geo Ref Meth: Incident Summary: TSSA FSB: 1inch plastic made safe Contaminant Qty: | | | | | |
| 70 | 2 of 2 | E/236.9 | 65.0 / 0.78 | 49 Bayswater Avenue, Ottawa ON K1Y 2E7 | INC |
| Incident No: 399906 Incident ID: 2551556 Instance No: Status Code: Causal Analysis Complete Attribute Category: FS-Incident Context: Date of Occurrence: Time of Occurrence: Incident Created On: Instance Creation Dt: Instance Install Dt: Occur Insp Start Date: Approx Quant Rel: Tank Capacity: Fuels Occur Type: Fuel Type Involved: Enforcement Policy: Prc Escalation Req: Tank Material Type: Tank Storage Type: Tank Location Type: Pump Flow Rate Cap: Task No: Notes: Drainage System: Sub Surface Contam.: Aff Prop Use Water: Contam. Migrated: Contact Natural Env: Incident Location: 49 Bayswater Avenue, Ottawa - 1" Pipeline Hit Occurrence Narrative: contractor hit gas line with mini excavator. Had locates and did not use them. Operation Type Involved: Item: Item Description: Device Installed Location: | | | | | |
| Any Health Impact: Any Enviro Impact: Service Interrupted: Was Prop Damaged: Reside App. Type: Commer App. Type: Indus App. Type: Institut App. Type: Venting Type: Vent Conn Mater: Vent Chimney Mater: Service / Riser Distribution Pipeline Pipeline Type: Pipeline Involved: Pipe Material: Plastic Depth Ground Cover: 0.6 Regulator Location: Outside Regulator Type: Service Regulator (up to 60 psi intake) Operation Pressure: 60 Liquid Prop Make: Liquid Prop Model: Liquid Prop Serial No: Liquid Prop Notes: Equipment Type: Equipment Model: Serial No: Cylinder Capacity: Cylinder Cap Units: Cylinder Mat Type: Near Body of Water: | | | | | |
| 71 | 1 of 1 | WNW/238.9 | 59.0 / -5.17 | Bayview Road Overpass (Scott Street and Hilda Street) Ottawa ON | SPL |
| Ref No: 4315-AG5LLL Site No: NA Incident Dt: 2016/11/10 Year: Incident Cause: Incident Event: Operator/Human error Contaminant Code: 28 Contaminant Name: WASHWATER (N.O.S.) | | | | | |
| Discharger Report: Material Group: Health/Env Conseq: Client Type: Sector Type: Miscellaneous Industrial Agency Involved: Nearest Watercourse: Site Address: Bayview Road Overpass (Scott Street and | | | | | |

| Map Key | Number of Records | Direction/ Distance (m) | Elev/Diff (m) | Site | DB |
|------------------------------|---|-------------------------|---------------|------------------------------|-------------|
| | | | | Hilda Street) | |
| Contaminant Limit 1: | | | | Site District Office: | |
| Contam Limit Freq 1: | | | | Site Postal Code: | |
| Contaminant UN No 1: | | | | Site Region: | |
| Environment Impact: | | | | Site Municipality: | Ottawa |
| Nature of Impact: | | | | Site Lot: | |
| Receiving Medium: | | | | Site Conc: | |
| Receiving Env: | Land | | | Northing: | 5028488 |
| MOE Response: | No | | | Easting: | 443253 |
| Dt MOE Arvl on Scn: | | | | Site Geo Ref Accu: | Map |
| MOE Reported Dt: | 2016/11/28 | | | Site Map Datum: | |
| Dt Document Closed: | | | | SAC Action Class: | Land Spills |
| Incident Reason: | Operator/Human Error | | | Source Type: | |
| Site Name: | Construction Site<UNOFFICIAL> | | | | |
| Site County/District: | | | | | |
| Site Geo Ref Meth: | 10 -100 metres eg. Topographic Map | | | | |
| Incident Summary: | David S. Laflamme Construction: 500 L concrete/water mix to grnd, cld | | | | |
| Contaminant Qty: | 500 L | | | | |

| 72 | 1 of 1 | N/239.8 | 60.2 / -4.00 | 141 BAYVIEW ROAD OTTAWA ON | WWIS |
|----------------------------|---|---------|--------------|-------------------------------|----------------------|
| Well ID: | 1536312 | | | Flowing (Y/N): | |
| Construction Date: | | | | Flow Rate: | |
| Use 1st: | | | | Data Entry Status: | |
| Use 2nd: | | | | Data Src: | |
| Final Well Status: | Observation Wells | | | Date Received: | 27-Apr-2006 00:00:00 |
| Water Type: | | | | Selected Flag: | TRUE |
| Casing Material: | | | | Abandonment Rec: | |
| Audit No: | Z36613 | | | Contractor: | 1844 |
| Tag: | A029468 | | | Form Version: | 3 |
| Constructn Method: | | | | Owner: | |
| Elevation (m): | | | | County: | OTTAWA-CARLETON |
| Elevatn Reliabilty: | | | | Lot: | |
| Depth to Bedrock: | | | | Concession: | |
| Well Depth: | | | | Concession Name: | |
| Overburden/Bedrock: | | | | Easting NAD83: | |
| Pump Rate: | | | | Northing NAD83: | |
| Static Water Level: | | | | Zone: | |
| Clear/Cloudy: | | | | UTM Reliability: | |
| Municipality: | OTTAWA CITY | | | | |
| Site Info: | | | | | |
| PDF URL (Map): | https://d2khazk8e83rdv.cloudfront.net/moe_mapping/downloads/2Water/Wells_pdfs/153\1536312.pdf | | | | |

Additional Detail(s) (Map)

| | |
|-----------------------------|-------------------|
| Well Completed Date: | 2006/02/21 |
| Year Completed: | 2006 |
| Depth (m): | 6.1 |
| Latitude: | 45.4083541230421 |
| Longitude: | -75.7227032397009 |
| Path: | 153\1536312.pdf |

Bore Hole Information

| | | | |
|------------------------|----------|-------------------|------------|
| Bore Hole ID: | 11550378 | Elevation: | |
| DP2BR: | | Elevrc: | |
| Spatial Status: | | Zone: | 18 |
| Code OB: | | East83: | 443446.00 |
| Code OB Desc: | | North83: | 5028569.00 |
| Open Hole: | | Org CS: | UTM83 |

| Map Key | Number of Records | Direction/ Distance (m) | Elev/Diff (m) | Site | DB |
|--------------------------------------|----------------------|----------------------------|------------------|-------------------------|-----------------------------|
| Cluster Kind: | | | | UTMRC: | 3 |
| Date Completed: | 21-Feb-2006 00:00:00 | | | UTMRC Desc: | margin of error : 10 - 30 m |
| Remarks: | | | | Location Method: | wwr |
| Loc Method Desc: | | on Water Well Record | | | |
| Elevrc Desc: | | | | | |
| Location Source Date: | | | | | |
| Improvement Location Source: | | | | | |
| Improvement Location Method: | | | | | |
| Source Revision Comment: | | | | | |
| Supplier Comment: | | | | | |
| | | | | | |
| <u>Overburden and Bedrock</u> | | | | | |
| <u>Materials Interval</u> | | | | | |
| Formation ID: | | 933060395 | | | |
| Layer: | | 6 | | | |
| Color: | | 2 | | | |
| General Color: | | GREY | | | |
| Mat1: | | 28 | | | |
| Most Common Material: | | SAND | | | |
| Mat2: | | 84 | | | |
| Mat2 Desc: | | SILTY | | | |
| Mat3: | | 11 | | | |
| Mat3 Desc: | | GRAVEL | | | |
| Formation Top Depth: | | 4.900000095367432 | | | |
| Formation End Depth: | | 6.099999904632568 | | | |
| Formation End Depth UOM: | | m | | | |
| | | | | | |
| <u>Overburden and Bedrock</u> | | | | | |
| <u>Materials Interval</u> | | | | | |
| Formation ID: | | 933060393 | | | |
| Layer: | | 4 | | | |
| Color: | | | | | |
| General Color: | | | | | |
| Mat1: | | 13 | | | |
| Most Common Material: | | BOULDERS | | | |
| Mat2: | | | | | |
| Mat2 Desc: | | | | | |
| Mat3: | | | | | |
| Mat3 Desc: | | | | | |
| Formation Top Depth: | | 2.4000000953674316 | | | |
| Formation End Depth: | | 3.700000047683716 | | | |
| Formation End Depth UOM: | | m | | | |
| | | | | | |
| <u>Overburden and Bedrock</u> | | | | | |
| <u>Materials Interval</u> | | | | | |
| Formation ID: | | 933060394 | | | |
| Layer: | | 5 | | | |
| Color: | | 6 | | | |
| General Color: | | BROWN | | | |
| Mat1: | | 28 | | | |
| Most Common Material: | | SAND | | | |
| Mat2: | | 84 | | | |
| Mat2 Desc: | | SILTY | | | |
| Mat3: | | 11 | | | |
| Mat3 Desc: | | GRAVEL | | | |
| Formation Top Depth: | | 3.700000047683716 | | | |
| Formation End Depth: | | 4.900000095367432 | | | |
| Formation End Depth UOM: | | m | | | |

| Map Key | Number of Records | Direction/ Distance (m) | Elev/Diff (m) | Site | DB |
|---|--------------------------|------------------------------------|--------------------------|-------------|-----------|
| <u>Overburden and Bedrock Materials Interval</u> | | | | | |
| Formation ID: | | 933060391 | | | |
| Layer: | | 2 | | | |
| Color: | | 2 | | | |
| General Color: | | GREY | | | |
| Mat1: | | 01 | | | |
| Most Common Material: | | FILL | | | |
| Mat2: | | 06 | | | |
| Mat2 Desc: | | SILT | | | |
| Mat3: | | 05 | | | |
| Mat3 Desc: | | CLAY | | | |
| Formation Top Depth: | | 1.2000000476837158 | | | |
| Formation End Depth: | | 1.799999523162842 | | | |
| Formation End Depth UOM: | | m | | | |
| <u>Overburden and Bedrock Materials Interval</u> | | | | | |
| Formation ID: | | 933060390 | | | |
| Layer: | | 1 | | | |
| Color: | | 6 | | | |
| General Color: | | BROWN | | | |
| Mat1: | | 01 | | | |
| Most Common Material: | | FILL | | | |
| Mat2: | | 28 | | | |
| Mat2 Desc: | | SAND | | | |
| Mat3: | | 06 | | | |
| Mat3 Desc: | | SILT | | | |
| Formation Top Depth: | | 0.0 | | | |
| Formation End Depth: | | 1.2000000476837158 | | | |
| Formation End Depth UOM: | | m | | | |
| <u>Overburden and Bedrock Materials Interval</u> | | | | | |
| Formation ID: | | 933060392 | | | |
| Layer: | | 3 | | | |
| Color: | | 6 | | | |
| General Color: | | BROWN | | | |
| Mat1: | | 28 | | | |
| Most Common Material: | | SAND | | | |
| Mat2: | | 84 | | | |
| Mat2 Desc: | | SILTY | | | |
| Mat3: | | 11 | | | |
| Mat3 Desc: | | GRAVEL | | | |
| Formation Top Depth: | | 1.799999523162842 | | | |
| Formation End Depth: | | 2.4000000953674316 | | | |
| Formation End Depth UOM: | | m | | | |
| <u>Annular Space/Abandonment Sealing Record</u> | | | | | |
| Plug ID: | | 933296190 | | | |
| Layer: | | 1 | | | |
| Plug From: | | 0.0 | | | |
| Plug To: | | 0.6000000238418579 | | | |
| Plug Depth UOM: | | m | | | |
| <u>Method of Construction & Well Use</u> | | | | | |

| Map Key | Number of Records | Direction/ Distance (m) | Elev/Diff (m) | Site | DB |
|---------|-------------------|----------------------------|------------------|------|----|
|---------|-------------------|----------------------------|------------------|------|----|

Method Construction ID: 961536312
Method Construction Code: 5
Method Construction: Air Percussion
Other Method Construction:

Pipe Information

Pipe ID: 11559985
Casing No: 1
Comment:
Alt Name:

Construction Record - Casing

Casing ID: 930881191
Layer: 1
Material: 5
Open Hole or Material: PLASTIC
Depth From: 0.0
Depth To: 3.0
Casing Diameter: 5.0
Casing Diameter UOM: cm
Casing Depth UOM: m

Construction Record - Screen

Screen ID: 933419130
Layer: 1
Slot: 10
Screen Top Depth: 3.0
Screen End Depth: 6.099999904632568
Screen Material: 5
Screen Depth UOM: m
Screen Diameter UOM: cm
Screen Diameter: 58.0

Hole Diameter

Hole ID: 11681071
Diameter: 20.0
Depth From: 0.0
Depth To: 6.099999904632568
Hole Depth UOM: m
Hole Diameter UOM: cm

Links

| | |
|--------------------------------------|-------------------------------------|
| Bore Hole ID: 11550378 | Tag No: A029468 |
| Depth M: 6.1 | Contractor: 1844 |
| Year Completed: 2006 | Path: 153\1536312.pdf |
| Well Completed Dt: 2006/02/21 | Latitude: 45.4083541230421 |
| Audit No: Z36613 | Longitude: -75.7227032397009 |

[73](#) 1 of 1 SW/241.9 63.5 / -0.70 ON **BORE**

| | |
|----------------------------|---------------------------------|
| Borehole ID: 613127 | Inclin FLG: No |
| OGF ID: 215514431 | SP Status: Initial Entry |
| Status: | Surv Elev: No |
| Type: Borehole | Piezometer: No |

| Map Key | Number of Records | Direction/ Distance (m) | Elev/Diff (m) | Site | DB |
|--|--|-------------------------|---------------|----------------------------|---|
| Use: | | | | Primary Name: | |
| Completion Date: | MAR-1971 | | | Municipality: | |
| Static Water Level: | 5.5 | | | Lot: | |
| Primary Water Use: | | | | Township: | |
| Sec. Water Use: | | | | Latitude DD: | 45.404322 |
| Total Depth m: | 4.1 | | | Longitude DD: | -75.724381 |
| Depth Ref: | Ground Surface | | | UTM Zone: | 18 |
| Depth Elev: | | | | Easting: | 443311 |
| Drill Method: | | | | Northing: | 5028122 |
| Orig Ground Elev m: | 63.7 | | | Location Accuracy: | |
| Elev Reliabil Note: | | | | Accuracy: | Not Applicable |
| DEM Ground Elev m: | 63.6 | | | | |
| Concession: | | | | | |
| Location D: | | | | | |
| Survey D: | | | | | |
| Comments: | | | | | |
| <u>Borehole Geology Stratum</u> | | | | | |
| Geology Stratum ID: | 218393819 | | | Mat Consistency: | |
| Top Depth: | 0 | | | Material Moisture: | |
| Bottom Depth: | 2.5 | | | Material Texture: | |
| Material Color: | | | | Non Geo Mat Type: | |
| Material 1: | Unknown | | | Geologic Formation: | |
| Material 2: | | | | Geologic Group: | |
| Material 3: | | | | Geologic Period: | |
| Material 4: | | | | Depositional Gen: | |
| Gsc Material Description: | | | | | |
| Stratum Description: | UNSPECIFIED. | | | | |
| Geology Stratum ID: | 218393820 | | | Mat Consistency: | Hard |
| Top Depth: | 2.5 | | | Material Moisture: | |
| Bottom Depth: | 4.1 | | | Material Texture: | |
| Material Color: | | | | Non Geo Mat Type: | |
| Material 1: | Bedrock | | | Geologic Formation: | |
| Material 2: | Limestone | | | Geologic Group: | |
| Material 3: | | | | Geologic Period: | |
| Material 4: | | | | Depositional Gen: | |
| Gsc Material Description: | | | | | |
| Stratum Description: | BEDROCK. . GRAVEL. CLAY. GRAVEL. HARD. GRAVEL. BEDROCK. 013 00005 021 000 | | | | **Note: Many records provided by the department have a truncated [Stratum Description] field. |
| <u>Source</u> | | | | | |
| Source Type: | Data Survey | | | Source Appl: | Spatial/Tabular |
| Source Orig: | Geological Survey of Canada | | | Source Iden: | 1 |
| Source Date: | 1956-1972 | | | Scale or Res: | Varies |
| Confidence: | H | | | Horizontal: | NAD27 |
| Observatio: | | | | Verticalda: | Mean Average Sea Level |
| Source Name: | Urban Geology Automated Information System (UGAIS) | | | | |
| Source Details: | File: OTTAWA2.txt RecordID: 056350 NTS_Sheet: 31G05G | | | | |
| Confiden 1: | Logged by professional. Exact and complete description of material and properties. | | | | |
| <u>Source List</u> | | | | | |
| Source Identifier: | 1 | | | Horizontal Datum: | NAD27 |
| Source Type: | Data Survey | | | Vertical Datum: | Mean Average Sea Level |
| Source Date: | 1956-1972 | | | Projection Name: | Universal Transverse Mercator |
| Scale or Resolution: | Varies | | | | |
| Source Name: | Urban Geology Automated Information System (UGAIS) | | | | |
| Source Originators: | Geological Survey of Canada | | | | |

| Map Key | Number of Records | Direction/ Distance (m) | Elev/Diff (m) | Site | DB |
|-----------------------------------|-------------------------------------|----------------------------|------------------|---------------------------------------|----------------------|
| 74 | 1 of 2 | E/245.2 | 64.8 / 0.61 | 57 Bayswater Ave Ottawa ON K1Y 2E8 | EHS |
| Order No: | 20070322010 | | | Nearest Intersection: | |
| Status: | C | | | Municipality: | |
| Report Type: | CAN - Custom Report | | | Client Prov/State: | |
| Report Date: | 3/30/2007 | | | Search Radius (km): | 0.25 |
| Date Received: | 3/22/2007 | | | X: | -75.719684 |
| Previous Site Name: | | | | Y: | 45.405687 |
| Lot/Building Size: | | | | | |
| Additional Info Ordered: | Fire Insur. Maps And /or Site Plans | | | | |
| 74 | 2 of 2 | E/245.2 | 64.8 / 0.61 | 57 Bayswater Ave Ottawa ON K1Y2E8 | EHS |
| Order No: | 20130801025 | | | Nearest Intersection: | |
| Status: | C | | | Municipality: | |
| Report Type: | Custom Report | | | Client Prov/State: | ON |
| Report Date: | 09-AUG-13 | | | Search Radius (km): | .25 |
| Date Received: | 01-AUG-13 | | | X: | -75.719598 |
| Previous Site Name: | | | | Y: | 45.405522 |
| Lot/Building Size: | | | | | |
| Additional Info Ordered: | | | | | |
| 75 | 1 of 1 | WSW/245.5 | 59.9 / -4.31 | 53 MERTAN Ottawa ON | WWIS |
| Well ID: | 7208673 | | | Flowing (Y/N): | |
| Construction Date: | | | | Flow Rate: | |
| Use 1st: | Monitoring and Test Hole | | | Data Entry Status: | |
| Use 2nd: | 0 | | | Data Src: | |
| Final Well Status: | Monitoring and Test Hole | | | Date Received: | 02-Oct-2013 00:00:00 |
| Water Type: | | | | Selected Flag: | TRUE |
| Casing Material: | | | | Abandonment Rec: | |
| Audit No: | Z177962 | | | Contractor: | 7241 |
| Tag: | A152647 | | | Form Version: | 7 |
| Constructn Method: | | | | Owner: | |
| Elevation (m): | | | | County: | OTTAWA-CARLETON |
| Elevatn Reliabilty: | | | | Lot: | |
| Depth to Bedrock: | | | | Concession: | |
| Well Depth: | | | | Concession Name: | |
| Overburden/Bedrock: | | | | Easting NAD83: | |
| Pump Rate: | | | | Northing NAD83: | |
| Static Water Level: | | | | Zone: | |
| Clear/Cloudy: | | | | UTM Reliability: | |
| Municipality: | OTTAWA CITY | | | | |
| Site Info: | | | | | |
| PDF URL (Map): | | | | | |
| Additional Detail(s) (Map) | | | | | |
| Well Completed Date: | 2013/09/10 | | | | |
| Year Completed: | 2013 | | | | |
| Depth (m): | 8.1 | | | | |
| Latitude: | 45.4053914944402 | | | | |
| Longitude: | -75.7257322607056 | | | | |
| Path: | | | | | |
| Bore Hole Information | | | | | |

| Map Key | Number of Records | Direction/ Distance (m) | Elev/Diff (m) | Site | DB |
|-------------------------------------|----------------------|----------------------------|------------------|-------------------------|--------------------------------|
| Bore Hole ID: | 1004587940 | | | Elevation: | |
| DP2BR: | | | | Elevrc: | |
| Spatial Status: | | | | Zone: | 18 |
| Code OB: | | | | East83: | 443206.00 |
| Code OB Desc: | | | | North83: | 5028242.00 |
| Open Hole: | | | | Org CS: | UTM83 |
| Cluster Kind: | | | | UTMRC: | 4 |
| Date Completed: | 10-Sep-2013 00:00:00 | | | UTMRC Desc: | margin of error : 30 m - 100 m |
| Remarks: | | | | Location Method: | wwr |
| Loc Method Desc: | | on Water Well Record | | | |
| Elevrc Desc: | | | | | |
| Location Source Date: | | | | | |
| Improvement Location Source: | | | | | |
| Improvement Location Method: | | | | | |
| Source Revision Comment: | | | | | |
| Supplier Comment: | | | | | |

Overburden and Bedrock
Materials Interval

Formation ID: 1004614014
Layer: 3
Color: 2
General Color: GREY
Mat1: 11
Most Common Material: GRAVEL
Mat2: 06
Mat2 Desc: SILT
Mat3: 66
Mat3 Desc: DENSE
Formation Top Depth: 4.570000171661377
Formation End Depth: 8.100000381469727
Formation End Depth UOM: m

Overburden and Bedrock
Materials Interval

Formation ID: 1004614012
Layer: 1
Color: 6
General Color: BROWN
Mat1: 28
Most Common Material: SAND
Mat2: 11
Mat2 Desc: GRAVEL
Mat3: 85
Mat3 Desc: SOFT
Formation Top Depth: 0.0
Formation End Depth: 1.8300000429153442
Formation End Depth UOM: m

Overburden and Bedrock
Materials Interval

Formation ID: 1004614013
Layer: 2
Color: 6
General Color: BROWN
Mat1: 28
Most Common Material: SAND
Mat2: 06
Mat2 Desc: SILT
Mat3: 11

| Map Key | Number of Records | Direction/ Distance (m) | Elev/Diff (m) | Site | DB |
|--|--------------------------|------------------------------------|--------------------------|-------------|-----------|
| Mat3 Desc: | | GRAVEL | | | |
| Formation Top Depth: | | 1.8300000429153442 | | | |
| Formation End Depth: | | 4.570000171661377 | | | |
| Formation End Depth UOM: | | m | | | |
| <u>Annular Space/Abandonment Sealing Record</u> | | | | | |
| Plug ID: | | 1004614024 | | | |
| Layer: | | 3 | | | |
| Plug From: | | 2.740000009536743 | | | |
| Plug To: | | 6.099999904632568 | | | |
| Plug Depth UOM: | | m | | | |
| <u>Annular Space/Abandonment Sealing Record</u> | | | | | |
| Plug ID: | | 1004614023 | | | |
| Layer: | | 2 | | | |
| Plug From: | | 0.3100000023841858 | | | |
| Plug To: | | 2.740000009536743 | | | |
| Plug Depth UOM: | | m | | | |
| <u>Annular Space/Abandonment Sealing Record</u> | | | | | |
| Plug ID: | | 1004614022 | | | |
| Layer: | | 1 | | | |
| Plug From: | | 0.0 | | | |
| Plug To: | | 0.3100000023841858 | | | |
| Plug Depth UOM: | | m | | | |
| <u>Method of Construction & Well Use</u> | | | | | |
| Method Construction ID: | | 1004614021 | | | |
| Method Construction Code: | | D | | | |
| Method Construction: | | Direct Push | | | |
| Other Method Construction: | | | | | |
| <u>Pipe Information</u> | | | | | |
| Pipe ID: | | 1004614011 | | | |
| Casing No: | | 0 | | | |
| Comment: | | | | | |
| Alt Name: | | | | | |
| <u>Construction Record - Casing</u> | | | | | |
| Casing ID: | | 1004614017 | | | |
| Layer: | | 1 | | | |
| Material: | | 5 | | | |
| Open Hole or Material: | | PLASTIC | | | |
| Depth From: | | 0.0 | | | |
| Depth To: | | 3.0999999046325684 | | | |
| Casing Diameter: | | 3.450000047683716 | | | |
| Casing Diameter UOM: | | cm | | | |
| Casing Depth UOM: | | m | | | |
| <u>Construction Record - Screen</u> | | | | | |

| Map Key | Number of Records | Direction/ Distance (m) | Elev/Diff (m) | Site | DB |
|----------------------|-------------------|----------------------------|------------------|------|----|
| Screen ID: | | 1004614018 | | | |
| Layer: | | 1 | | | |
| Slot: | | 10 | | | |
| Screen Top Depth: | | 3.0999999046325684 | | | |
| Screen End Depth: | | 6.099999904632568 | | | |
| Screen Material: | | 5 | | | |
| Screen Depth UOM: | | m | | | |
| Screen Diameter UOM: | | cm | | | |
| Screen Diameter: | | 4.210000038146973 | | | |

Water Details

| | |
|------------------------|------------|
| Water ID: | 1004614016 |
| Layer: | |
| Kind Code: | |
| Kind: | |
| Water Found Depth: | |
| Water Found Depth UOM: | m |

Hole Diameter

| | |
|--------------------|-------------------|
| Hole ID: | 1004614015 |
| Diameter: | 8.25 |
| Depth From: | 0.0 |
| Depth To: | 6.099999904632568 |
| Hole Depth UOM: | m |
| Hole Diameter UOM: | cm |

Links

| | | | |
|--------------------|------------|-------------|-------------------|
| Bore Hole ID: | 1004587940 | Tag No: | A152647 |
| Depth M: | 8.1 | Contractor: | 7241 |
| Year Completed: | 2013 | Path: | 7207208673.pdf |
| Well Completed Dt: | 2013/09/10 | Latitude: | 45.4053914944402 |
| Audit No: | Z177962 | Longitude: | -75.7257322607056 |

| <u>76</u> | 1 of 1 | NE/246.1 | 60.8 / -3.34 | ON | BORE |
|---------------------|----------------|--------------------|----------------|----|------|
| Borehole ID: | 613169 | Inclin FLG: | No | | |
| OGF ID: | 215514472 | SP Status: | Initial Entry | | |
| Status: | | Surv Elev: | No | | |
| Type: | Borehole | Piezometer: | No | | |
| Use: | | Primary Name: | | | |
| Completion Date: | JUL-1967 | Municipality: | | | |
| Static Water Level: | 2.1 | Lot: | | | |
| Primary Water Use: | | Township: | | | |
| Sec. Water Use: | | Latitude DD: | 45.407766 | | |
| Total Depth m: | -999 | Longitude DD: | -75.720591 | | |
| Depth Ref: | Ground Surface | UTM Zone: | 18 | | |
| Depth Elev: | | Easting: | 443611 | | |
| Drill Method: | | Northing: | 5028502 | | |
| Orig Ground Elev m: | 55.2 | Location Accuracy: | | | |
| Elev Reliabil Note: | | Accuracy: | Not Applicable | | |
| DEM Ground Elev m: | 58.2 | | | | |
| Concession: | | | | | |
| Location D: | | | | | |
| Survey D: | | | | | |
| Comments: | | | | | |

Borehole Geology Stratum

| Map Key | Number of Records | Direction/ Distance (m) | Elev/Diff (m) | Site | DB |
|--|---|--------------------------------|----------------------|---|---|
| Geology Stratum ID: Top Depth: Bottom Depth: Material Color: Material 1: Material 2: Material 3: Material 4: Gsc Material Description: Stratum Description: | 218393994 8.7 Grey Bedrock Limestone Shale | | | Mat Consistency: Material Moisture: Material Texture: Non Geo Mat Type: Geologic Formation: Geologic Group: Geologic Period: Depositional Gen: | Dense Fine |
| Stratum Description: BEDROCK. GREY. EL. VERY HARD. NE. DENSE. SAND-FINE. VERY DENSE. SAND. DENSE. 00174 **Note: Many records provided by the department have a truncated [Stratum Description] field. | | | | | |
| Geology Stratum ID: Top Depth: Bottom Depth: Material Color: Material 1: Material 2: Material 3: Material 4: Gsc Material Description: Stratum Description: | 218393993 4.3 8.7 Grey Till Sand | | | Mat Consistency: Material Moisture: Material Texture: Non Geo Mat Type: Geologic Formation: Geologic Group: Geologic Period: Depositional Gen: | Hard |
| Stratum Description: TILL. GREY,HARD. | | | | | |
| Geology Stratum ID: Top Depth: Bottom Depth: Material Color: Material 1: Material 2: Material 3: Material 4: Gsc Material Description: Stratum Description: | 218393991 0 4 Fill | | | Mat Consistency: Material Moisture: Material Texture: Non Geo Mat Type: Geologic Formation: Geologic Group: Geologic Period: Depositional Gen: | Firm fill |
| Stratum Description: FILL. FIRM. | | | | | |
| Geology Stratum ID: Top Depth: Bottom Depth: Material Color: Material 1: Material 2: Material 3: Material 4: Gsc Material Description: Stratum Description: | 218393992 4 4.3 Brown Sand Silt Gravel | | | Mat Consistency: Material Moisture: Material Texture: Non Geo Mat Type: Geologic Formation: Geologic Group: Geologic Period: Depositional Gen: | Loose |
| Stratum Description: SAND. BROWN,LOOSE, WATER STABLE AT 174.1 FEET. | | | | | |
| Source | | | | | |
| Source Type: Source Orig: Source Date: Confidence: Observatio: Source Name: Source Details: Confiden 1: | Data Survey Geological Survey of Canada 1956-1972 | | | Source Appl: Source Iden: Scale or Res: Horizontal: Verticalda: | Spatial/Tabular 1 Varies NAD27 Mean Average Sea Level |
| Source Name: Urban Geology Automated Information System (UGAIS) Source Details: File: OTTAWA2.txt RecordID: 056770 NTS_Sheet: 31G05G | | | | | |
| Source List | | | | | |
| Source Identifier: Source Type: Source Date: Scale or Resolution: Source Name: | 1 Data Survey 1956-1972 Varies | | | Horizontal Datum: Vertical Datum: Projection Name: | NAD27 Mean Average Sea Level Universal Transverse Mercator |
| Source Name: Urban Geology Automated Information System (UGAIS) | | | | | |

| Map Key | Number of Records | Direction/ Distance (m) | Elev/Diff (m) | Site | DB |
|---------------------------------|----------------------|------------------------------|------------------|---|-----|
| Source Originators: | | Geological Survey of Canada | | | |
| 77 | 1 of 4 | S/246.5 | 67.9 / 3.76 | CEMTECH LTD. (GEOCOM GROUP) 19 FAIRMONT AVE SUITE 200 OTTAWA ON K1Y 1X4 | SCT |
| Established: | 1982 | | | | |
| Plant Size (ft²): | 25000 | | | | |
| Employment: | 45 | | | | |
| --Details-- | | | | | |
| Description: | ELECTRONIC COMPUTERS | | | | |
| SIC/NAICS Code: | 3571 | | | | |
| 77 | 2 of 4 | S/246.5 | 67.9 / 3.76 | 19 fairmont avenue ottawa ON K1Y 1X4 | EHS |
| Order No: | 20060711025 | Nearest Intersection: | | fairmont/wellington street | |
| Status: | C | Municipality: | | | |
| Report Type: | Complete Report | Client Prov/State: | | ON | |
| Report Date: | 7/20/2006 | Search Radius (km): | | 0.25 | |
| Date Received: | 7/11/2006 | X: | | -75.722825 | |
| Previous Site Name: | | Y: | | 45.403798 | |
| Lot/Building Size: | | | | | |
| Additional Info Ordered: | | | | | |
| 77 | 3 of 4 | S/246.5 | 67.9 / 3.76 | 19 Fairmont Avenue Ottawa ON K1Y 1X4 | EHS |
| Order No: | 20081211011 | Nearest Intersection: | | | |
| Status: | C | Municipality: | | | |
| Report Type: | Standard Report | Client Prov/State: | | ON | |
| Report Date: | 12/22/2008 | Search Radius (km): | | 0.25 | |
| Date Received: | 12/11/2008 | X: | | -75.722827 | |
| Previous Site Name: | | Y: | | 45.403813 | |
| Lot/Building Size: | | | | | |
| Additional Info Ordered: | | | | | |
| 77 | 4 of 4 | S/246.5 | 67.9 / 3.76 | 19 Fairmont Avenue Ottawa ON K1Y 1X4 | EHS |
| Order No: | 20100809003 | Nearest Intersection: | | | |
| Status: | C | Municipality: | | | |
| Report Type: | Site Report | Client Prov/State: | | ON | |
| Report Date: | 8/10/2010 | Search Radius (km): | | 0.25 | |
| Date Received: | 8/9/2010 | X: | | -75.72297 | |
| Previous Site Name: | | Y: | | 45.403822 | |
| Lot/Building Size: | | | | | |
| Additional Info Ordered: | | | | | |
| 78 | 1 of 1 | SW/246.9 | 63.5 / -0.70 | UNKNOWN 1051 WELLINGTON ST. OTTAWA CITY ON K1Y 2Y1 | SPL |
| Ref No: | 2715 | Discharger Report: | | | |
| Site No: | | Material Group: | | | |
| Incident Dt: | 4/22/1988 | Health/Env Conseq: | | | |

| Map Key | Number of Records | Direction/ Distance (m) | Elev/Diff (m) | Site | DB |
|---|--|-------------------------|---------------|--|----|
| Year: Incident Cause: Incident Event: Contaminant Code: Contaminant Name: Contaminant Limit 1: Contam Limit Freq 1: Contaminant UN No 1: Environment Impact: Nature of Impact: Receiving Medium: Receiving Env: MOE Response: Dt MOE Arvl on Scn: MOE Reported Dt: Dt Document Closed: Incident Reason: Site Name: Site County/District: Site Geo Ref Meth: Incident Summary: Contaminant Qty: | UNKNOWN WATER 4/22/1988 UNKNOWN | | | Client Type: Sector Type: Agency Involved: Nearest Watercourse: Site Address: Site District Office: Site Postal Code: Site Region: Site Municipality: 20101 Site Lot: Site Conc: Northing: Easting: CITY OF OTTAWA-SEWER-LUC DUGAL Site Geo Ref Accu: Site Map Datum: SAC Action Class: Source Type: | |
| CITY OF OTTAWA -REPORT- ING FUEL IN THE STORM SEWER. | | | | | |

| | | | | | |
|---|--|---------|--------------|--|-----|
| 79 | 1 of 3 | E/247.0 | 63.6 / -0.59 | ACKLANDS LIMITED 1050 SOMERSET ST. WEST OTTAWA ON K1Y 3C5 | GEN |
| Generator No: SIC Code: SIC Description: Approval Years: PO Box No: Country: | ON0021803 6359 OTHER VEH. REPAIR 90 | | | Status: Co Admin: Choice of Contact: Phone No Admin: Contam. Facility: MHSW Facility: | |
| <u>Detail(s)</u> | | | | | |
| Waste Class: Waste Class Desc: | 122 ALKALINE WASTES - OTHER METALS | | | | |

| | | | | | |
|---|---|---------|--------------|--|-----|
| 79 | 2 of 3 | E/247.0 | 63.6 / -0.59 | ACKLANDS LIMITED 02-414 1050 SOMERSET ST. WEST OTTAWA ON K1Y 3C5 | GEN |
| Generator No: SIC Code: SIC Description: Approval Years: PO Box No: Country: | ON0021803 6359 OTHER VEH. REPAIR 92,93,94,95,96,97 | | | Status: Co Admin: Choice of Contact: Phone No Admin: Contam. Facility: MHSW Facility: | |
| <u>Detail(s)</u> | | | | | |
| Waste Class: Waste Class Desc: | 122 ALKALINE WASTES - OTHER METALS | | | | |

| | | | | | |
|----------------------------|-------------------|---------|--------------|--|-----|
| 79 | 3 of 3 | E/247.0 | 63.6 / -0.59 | ACKLANDS LIMITED 1050 SOMERSET STREET WEST OTTAWA ON K1Y 3C5 | GEN |
| Generator No: SIC Code: | ON0021803 6359 | | | Status: Co Admin: | |

| Map Key | Number of Records | Direction/ Distance (m) | Elev/Diff (m) | Site | DB |
|---|---------------------------------------|--------------------------------|----------------------|--|-----------|
| SIC Description: Approval Years: PO Box No: Country: | OTHER VEH. REPAIR 98 | | | Choice of Contact: Phone No Admin: Contam. Facility: MHSW Facility: | |
| <u>Detail(s)</u> | | | | | |
| Waste Class: Waste Class Desc: | 122 ALKALINE WASTES - OTHER METALS | | | | |

| | | | | | |
|------------------------------|------------------------------------|---------|--------------|--|-------------|
| <u>80</u> | 1 of 1 | W/248.6 | 59.9 / -4.29 | PIPELINE HIT 1 1/4" 23 MERTON ST,,OTTAWA,ON,K1Y 1V4,CA ON | PINC |
| Incident Id: | | | | Pipe Material: | |
| Incident No: | 1301868 | | | Fuel Category: | |
| Incident Reported Dt: | 12/16/2013 | | | Health Impact: | |
| Type: | FS-Pipeline Incident | | | Environment Impact: | |
| Status Code: | | | | Property Damage: | |
| Tank Status: | Non Mandated | | | Service Interrupt: | |
| Task No: | | | | Enforce Policy: | |
| Spills Action Centre: | | | | Public Relation: | |
| Fuel Type: | | | | Pipeline System: | |
| Fuel Occurrence Tp: | | | | PSIG: | |
| Date of Occurrence: | | | | Attribute Category: | |
| Occurrence Start Dt: | | | | Regulator Location: | |
| Depth: | | | | Method Details: | |
| Customer Acct Name: | PIPELINE HIT 1 1/4" | | | | |
| Incident Address: | 23 MERTON ST,,OTTAWA,ON,K1Y 1V4,CA | | | | |
| Operation Type: | | | | | |
| Pipeline Type: | | | | | |
| Regulator Type: | | | | | |
| Summary: | | | | | |
| Reported By: | | | | | |
| Affiliation: | | | | | |
| Occurrence Desc: | | | | | |
| Damage Reason: | | | | | |
| Notes: | | | | | |

Unplottable Summary

Total: 52 Unplottable sites

| DB | Company Name/Site Name | Address | City | Postal |
|----|--|--------------------------------|----------------|--------|
| CA | R.M. OF OTTAWA-CARLETON | SOMERSET STREET | OTTAWA CITY ON | |
| CA | OTTAWA CITY | SCOTT ST. | OTTAWA CITY ON | |
| CA | OTTAWA CITY | BAYSWATER AVE. | OTTAWA CITY ON | |
| CA | R.M. OF OTTAWA CARLETON ARMSTRONG ST. | GARLAND STREET | OTTAWA CITY ON | |
| CA | OTTAWA CITY | LADOUCEUR AVE./LOWREY ST. | OTTAWA CITY ON | |
| CA | R.M. OF OTTAWA-CARLETON | LADOUCEUR AVE./LOWREY ST. | OTTAWA CITY ON | |
| CA | OTTAWA CITY | BAYSWATER AVE. | OTTAWA CITY ON | |
| CA | OTTAWA CITY | WELLINGTON ST. COMBINED SEWER | OTTAWA CITY ON | |
| CA | R.M. OF OTTAWA-CARLETON | WELLINGTON ST., VORTEX/DIV.CH. | OTTAWA CITY ON | |
| CA | R.M. OF OTTAWA-CARLETON | WELLINGTON ST. COMBINED SEWER | OTTAWA CITY ON | |
| CA | | Wellington Street | Ottawa ON | |
| CA | | Scott Street | Ottawa ON | |
| CA | Garden of the Provinces Park | Wellington Street | Ottawa ON | |
| CA | Thomas Cavanagh Construction Limited | | Ottawa ON | |
| CA | Thomas Cavanagh Construction Limited | | Ottawa ON | |
| CA | City of Ottawa | Bayview Rd | Ottawa ON | |
| CA | Thomas Cavanagh Construction Limited | | Ottawa ON | |
| CA | Thomas Cavanagh Construction Limited | | Ottawa ON | |

| | | | | |
|------|--|--|----------------|---------|
| CA | Thomas Cavanagh Construction Limited | | Ottawa ON | |
| CA | City of Ottawa | Wellington St W | Ottawa ON | |
| CA | City of Ottawa | Wellington St W | Ottawa ON | |
| CA | City of Ottawa | Wellington Street | Ottawa ON | |
| CA | Thomas Cavanagh Construction Limited | | Ottawa ON | |
| CA | City of Ottawa | Wellington St W | Ottawa ON | |
| CA | City of Ottawa | Somerset St W | Ottawa ON | |
| CA | City of Ottawa | Somerset St W | Ottawa ON | |
| CA | OTTAWA CITY | WELLINGTON STREET | OTTAWA CITY ON | |
| CA | R.M. OF OTTAWA-CARLETON, ARMSTRONG ST. | GARLAND STREET | OTTAWA CITY ON | |
| CONV | POMERLEAU LTD. | | ON | |
| ECA | City of Ottawa | Somerset St W | Ottawa ON | K1P 1J1 |
| ECA | Thomas Cavanagh Construction Limited | | Ottawa ON | K0A 1B0 |
| ECA | City of Ottawa | Scott St | Ottawa ON | K2G 6J8 |
| ECA | City of Ottawa | Albert St | Ottawa ON | K1P 1J1 |
| ECA | Thomas Cavanagh Construction Limited | | Ottawa ON | K0A 1B0 |
| ECA | City of Ottawa | Albert St | Ottawa ON | K1P 1J1 |
| ECA | Thomas Cavanagh Construction Limited | Former Geographic Township of Goulbourn, now in the amalgamated City of Ottawa | Ottawa ON | |
| ECA | The Regional Municipality of Ottawa-Carleton | Scott Street | Ottawa ON | K2P 2L7 |
| ECA | City of Ottawa | Albert St | Ottawa ON | K2G 5J9 |
| GEN | City of Ottawa | Merton St from wellington to scott | ottawa ON | |
| GEN | PCL Construction Canada INC | Wellington street | ottawa ON | L1A0A4 |
| GEN | City of Ottawa | Merton St from wellington to scott | ottawa ON | K1Y 1V6 |

| | | | |
|------|--|--|----------------|
| PTTW | Thomas Cavanagh Construction Limited | | ON |
| SPL | | Albert Street, East of Bayview Road (Near Albert St. Bridge) | Ottawa ON |
| SPL | SNC-Lavalin Constructors (Pacific) Inc., Dragados Canada, Inc. | Albert Street | Ottawa ON |
| SPL | SNC-Lavalin Constructors (Pacific) Inc., Dragados Canada, Inc. | Albert Street | Ottawa ON |
| SPL | Louis Bray Construction Limited<UNOFFICIAL> | Wellington St. under the Plaza Bridge. | Ottawa ON |
| SPL | OC TRANSP | MOTOR VEHICLE (OPERATING FLUID) | OTTAWA CITY ON |
| SPL | Thomas Cavanagh Construction Limited | | Ottawa ON |
| SPL | | 2-3 blocks down from Wellington | Ottawa ON |
| SPL | City of Ottawa | Bayview Station | Ottawa ON |
| SPL | Thomas Cavanagh Construction Limited | | Ottawa ON |
| WWIS | | IRVING AVE lot 38 con 1 | OTTAWA ON |

Unplottable Report

Site: R.M. OF OTTAWA-CARLETON
SOMERSET STREET OTTAWA CITY ON

Database:
CA

Certificate #: 7-0096-88-
Application Year: 88
Issue Date: 2/10/1988
Approval Type: Municipal water
Status: Approved
Application Type:
Client Name:
Client Address:
Client City:
Client Postal Code:
Project Description:
Contaminants:
Emission Control:

Site: OTTAWA CITY
SCOTT ST. OTTAWA CITY ON

Database:
CA

Certificate #: 3-0662-90-
Application Year: 90
Issue Date: 4/30/1990
Approval Type: Municipal sewage
Status: Approved
Application Type:
Client Name:
Client Address:
Client City:
Client Postal Code:
Project Description:
Contaminants:
Emission Control:

Site: OTTAWA CITY
BAYSWATER AVE. OTTAWA CITY ON

Database:
CA

Certificate #: 3-1076-89-
Application Year: 89
Issue Date: 6/15/1989
Approval Type: Municipal sewage
Status: Approved
Application Type:
Client Name:
Client Address:
Client City:
Client Postal Code:
Project Description:
Contaminants:
Emission Control:

Site: R.M. OF OTTAWA CARLETON ARMSTRONG ST.
GARLAND STREET OTTAWA CITY ON

Database:
CA

Certificate #: 7-0652-88-
Application Year: 88

Issue Date: 6/6/1988
Approval Type: Municipal water
Status: Approved
Application Type:
Client Name:
Client Address:
Client City:
Client Postal Code:
Project Description:
Contaminants:
Emission Control:

Site: OTTAWA CITY
LADOUCEUR AVE./LOWREY ST. OTTAWA CITY ON

Database:
CA

Certificate #: 3-0773-94-
Application Year: 94
Issue Date: 7/7/1994
Approval Type: Municipal sewage
Status: Approved
Application Type:
Client Name:
Client Address:
Client City:
Client Postal Code:
Project Description:
Contaminants:
Emission Control:

Site: R.M. OF OTTAWA-CARLETON
LADOUCEUR AVE./LOWREY ST. OTTAWA CITY ON

Database:
CA

Certificate #: 7-0574-94-
Application Year: 94
Issue Date: 7/7/1994
Approval Type: Municipal water
Status: Approved
Application Type:
Client Name:
Client Address:
Client City:
Client Postal Code:
Project Description:
Contaminants:
Emission Control:

Site: OTTAWA CITY
BAYSWATER AVE. OTTAWA CITY ON

Database:
CA

Certificate #: 7-0907-89-
Application Year: 89
Issue Date: 6/15/1989
Approval Type: Municipal water
Status: Approved
Application Type:
Client Name:
Client Address:
Client City:
Client Postal Code:
Project Description:
Contaminants:
Emission Control:

Site: OTTAWA CITY
WELLINGTON ST. COMBINED SEWER OTTAWA CITY ON

Database:
CA

Certificate #: 3-0124-97-
Application Year: 97
Issue Date: 3/27/1997
Approval Type: Municipal sewage
Status: Approved
Application Type:
Client Name:
Client Address:
Client City:
Client Postal Code:
Project Description:
Contaminants:
Emission Control:

Site: R.M. OF OTTAWA-CARLETON
WELLINGTON ST., VORTEX/DIV.CH. OTTAWA CITY ON

Database:
CA

Certificate #: 3-0125-97-
Application Year: 97
Issue Date: 4/27/1998
Approval Type: Municipal sewage
Status:
Application Type:
Client Name:
Client Address:
Client City:
Client Postal Code:
Project Description:
Contaminants:
Emission Control:

Site: R.M. OF OTTAWA-CARLETON
WELLINGTON ST. COMBINED SEWER OTTAWA CITY ON

Database:
CA

Certificate #: 3-0126-97-
Application Year: 97
Issue Date: 4/15/1997
Approval Type: Municipal sewage
Status: Approved
Application Type:
Client Name:
Client Address:
Client City:
Client Postal Code:
Project Description:
Contaminants:
Emission Control:

Site: Wellington Street Ottawa ON

Database:
CA

Certificate #: 6456-4MDJXD
Application Year: 00
Issue Date: 7/25/00
Approval Type: Municipal & Private sewage
Status: Approved
Application Type: New Certificate of Approval
Client Name: Corporation of the City of Ottawa
Client Address: 111 Sussex Drive, 7th Floor
Client City: Ottawa
Client Postal Code: K1N 5A1
Project Description: Construction of storm sewers on Wellington Street from Clarenton Avenue to Parkdale Avenue and on Wellington

Street from Carruthers Avenue to Irving Avenue.

Contaminants:
Emission Control:

Site: **Scott Street Ottawa ON**

Database:
CA

Certificate #: 2262-4JHL7S
Application Year: 00
Issue Date: 4/26/00
Approval Type: Municipal & Private water
Status: Approved
Application Type: New Certificate of Approval
Client Name: Corporation of the Regional Municipality of Ottawa-Carleton
Client Address: 111 Lisgar Street
Client City: Ottawa
Client Postal Code: K2P 2L7
Project Description: Watermains and appurtenances to be constructed
Contaminants:
Emission Control:

Site: **Garden of the Provinces Park
Wellington Street Ottawa ON**

Database:
CA

Certificate #: 5387-4SNPYM
Application Year: 01
Issue Date: 3/1/01
Approval Type: Industrial air
Status: Approved
Application Type: New Certificate of Approval
Client Name: Corporation of the City of Ottawa
Client Address: 111 Lisgar St., Heritage Bldg., 1st Fl., N/W Office
Client City: Ottawa
Client Postal Code: K2P 2L7
Project Description: This application is for a Certificate of Approval to install a granulated activated carbon (GAC) Scrubber, induced draft fan and ancillary equipment to draw air from the Garden of the Provinces shaft and treat the odorous exhaust gases prior to release into the environment.
Contaminants:
Emission Control:

Site: **Thomas Cavanagh Construction Limited
Ottawa ON**

Database:
CA

Certificate #: 0598-5FTQFY
Application Year: 2002
Issue Date: 11/20/2002
Approval Type: Industrial Sewage Works
Status: Revoked and/or Replaced
Application Type:
Client Name:
Client Address:
Client City:
Client Postal Code:
Project Description:
Contaminants:
Emission Control:

Site: **Thomas Cavanagh Construction Limited
Ottawa ON**

Database:
CA

Certificate #: 1332-67RGUN
Application Year: 2005
Issue Date: 1/6/2005
Approval Type: Industrial Sewage Works

Status: Approved
Application Type:
Client Name:
Client Address:
Client City:
Client Postal Code:
Project Description:
Contaminants:
Emission Control:

Site: City of Ottawa
Bayview Rd Ottawa ON

Database:
CA

Certificate #: 3915-7EKRF3
Application Year: 2008
Issue Date: 5/13/2008
Approval Type: Municipal and Private Sewage Works
Status: Approved
Application Type:
Client Name:
Client Address:
Client City:
Client Postal Code:
Project Description:
Contaminants:
Emission Control:

Site: Thomas Cavanagh Construction Limited
Ottawa ON

Database:
CA

Certificate #: 4624-6CPJGJ
Application Year: 2005
Issue Date: 6/13/2005
Approval Type: Industrial Sewage Works
Status: Approved
Application Type:
Client Name:
Client Address:
Client City:
Client Postal Code:
Project Description:
Contaminants:
Emission Control:

Site: Thomas Cavanagh Construction Limited
Ottawa ON

Database:
CA

Certificate #: 5915-7K9JUV
Application Year: 2008
Issue Date: 10/17/2008
Approval Type: Air
Status: Approved
Application Type:
Client Name:
Client Address:
Client City:
Client Postal Code:
Project Description:
Contaminants:
Emission Control:

Site: Thomas Cavanagh Construction Limited
Ottawa ON

Database:
CA

Certificate #: 7389-5HYQMW
Application Year: 2004
Issue Date: 2/24/2004
Approval Type: Industrial Sewage Works
Status: Revoked and/or Replaced
Application Type:
Client Name:
Client Address:
Client City:
Client Postal Code:
Project Description:
Contaminants:
Emission Control:

Site: City of Ottawa
Wellington St W Ottawa ON

Database:
CA

Certificate #: 8722-7D3S8L
Application Year: 2008
Issue Date: 3/27/2008
Approval Type: Municipal and Private Sewage Works
Status: Approved
Application Type:
Client Name:
Client Address:
Client City:
Client Postal Code:
Project Description:
Contaminants:
Emission Control:

Site: City of Ottawa
Wellington St W Ottawa ON

Database:
CA

Certificate #: 9444-7DAKHD
Application Year: 2008
Issue Date: 4/1/2008
Approval Type: Municipal and Private Sewage Works
Status: Approved
Application Type:
Client Name:
Client Address:
Client City:
Client Postal Code:
Project Description:
Contaminants:
Emission Control:

Site: City of Ottawa
Wellington Street Ottawa ON

Database:
CA

Certificate #: 9625-65WJYS
Application Year: 2005
Issue Date: 2/7/2005
Approval Type: Air
Status: Approved
Application Type:
Client Name:
Client Address:
Client City:
Client Postal Code:
Project Description:
Contaminants:
Emission Control:

Site: Thomas Cavanagh Construction Limited
Ottawa ON

Database:
CA

Certificate #: 9927-6G8LNP
Application Year: 2005
Issue Date: 9/19/2005
Approval Type: Municipal and Private Sewage Works
Status: Approved
Application Type:
Client Name:
Client Address:
Client City:
Client Postal Code:
Project Description:
Contaminants:
Emission Control:

Site: City of Ottawa
Wellington St W Ottawa ON

Database:
CA

Certificate #: 9949-7QUP3J
Application Year: 2009
Issue Date: 4/6/2009
Approval Type: Municipal and Private Sewage Works
Status: Approved
Application Type:
Client Name:
Client Address:
Client City:
Client Postal Code:
Project Description:
Contaminants:
Emission Control:

Site: City of Ottawa
Somerset St W Ottawa ON

Database:
CA

Certificate #: 0195-8HMLH2
Application Year: 2011
Issue Date: 6/15/2011
Approval Type: Municipal and Private Sewage Works
Status: Approved
Application Type:
Client Name:
Client Address:
Client City:
Client Postal Code:
Project Description:
Contaminants:
Emission Control:

Site: City of Ottawa
Somerset St W Ottawa ON

Database:
CA

Certificate #: 6180-8JKNNV
Application Year: 2011
Issue Date: 7/22/2011
Approval Type: Municipal and Private Sewage Works
Status: Approved
Application Type:
Client Name:
Client Address:

Client City:
Client Postal Code:
Project Description:
Contaminants:
Emission Control:

Site: OTTAWA CITY
WELLINGTON STREET OTTAWA CITY ON

Database:
CA

Certificate #: 3-1102-89-
Application Year: 89
Issue Date: 6/12/1989
Approval Type: Municipal sewage
Status: Approved
Application Type:
Client Name:
Client Address:
Client City:
Client Postal Code:
Project Description:
Contaminants:
Emission Control:

Site: R.M. OF OTTAWA-CARLETON, ARMSTRONG ST.
GARLAND STREET OTTAWA CITY ON

Database:
CA

Certificate #: 3-0743-88-
Application Year: 88
Issue Date: 6/6/1988
Approval Type: Municipal sewage
Status: Approved
Application Type:
Client Name:
Client Address:
Client City:
Client Postal Code:
Project Description:
Contaminants:
Emission Control:

Site: POMERLEAU LTD.
ON

Database:
CONV

File No:
Crown Brief No: 99-0117-0120
Court Location:
Publication City:
Publication Title:
Act:
Act(s):
First Matter:
Second Matter:
Investigation 1:
Investigation 2:
Penalty Imposed:
Description: OPERATE A HEAVY DIESEL-FUELLED MOTOR VEHICLE THAT CONTRAVENES THE EMISSION STANDARDS.
Background:
URL:

Location:
Region: EASTERN REGION
Ministry District: OTTAWA

Additional Details

Publication Date:
Count: 1

Act: EPA
Regulation: 361/98
Section: 12(5)
Act/Regulation/Section: EPA-361/98-12(5)
Date of Offence:
Date of Conviction:
Date Charged: 9/9/99
Charge Disposition: SUSPENDED SENTENCE
Fine: \$100.00
Synopsis:

Site: *City of Ottawa*
Somerset St W Ottawa ON K1P 1J1

Database:
ECA

Approval No: 0195-8HMLH2
Approval Date: 2011-06-15
Status: Approved
Record Type: ECA
Link Source: IDS
SWP Area Name:
Approval Type: ECA-MUNICIPAL AND PRIVATE SEWAGE WORKS
Project Type: MUNICIPAL AND PRIVATE SEWAGE WORKS
Business Name: City of Ottawa
Address: Somerset St W
Full Address:
Full PDF Link: <https://www.accessenvironment.ene.gov.on.ca/instruments/3106-8HFGKN-14.pdf>
PDF Site Location:

MOE District:
City:
Longitude:
Latitude:
Geometry X:
Geometry Y:

Site: *Thomas Cavanagh Construction Limited*
Ottawa ON K0A 1B0

Database:
ECA

Approval No: 7749-8ZJSTU
Approval Date: 2012-11-09
Status: Approved
Record Type: ECA
Link Source: IDS
SWP Area Name:
Approval Type: ECA-MUNICIPAL AND PRIVATE SEWAGE WORKS
Project Type: MUNICIPAL AND PRIVATE SEWAGE WORKS
Business Name: Thomas Cavanagh Construction Limited
Address:
Full Address:
Full PDF Link: <https://www.accessenvironment.ene.gov.on.ca/instruments/8951-8Z5PSL-14.pdf>
PDF Site Location:

MOE District:
City:
Longitude:
Latitude:
Geometry X:
Geometry Y:

Site: *City of Ottawa*
Scott St Ottawa ON K2G 6J8

Database:
ECA

Approval No: 5496-BPATN2
Approval Date: 2020-05-07
Status: Approved
Record Type: ECA
Link Source: IDS
SWP Area Name:
Approval Type: ECA-MUNICIPAL AND PRIVATE SEWAGE WORKS
Project Type: MUNICIPAL AND PRIVATE SEWAGE WORKS
Business Name: City of Ottawa
Address: Scott St
Full Address:
Full PDF Link: <https://www.accessenvironment.ene.gov.on.ca/instruments/9806-BNXJXN-13.pdf>
PDF Site Location:

MOE District:
City:
Longitude:
Latitude:
Geometry X:
Geometry Y:

Site: *City of Ottawa*
Albert St Ottawa ON K1P 1J1

Database:
ECA

Approval No: 7633-A4SS45
Approval Date: 2015-12-11
Status: Approved
Record Type: ECA
Link Source: IDS
SWP Area Name:
Approval Type: ECA-MUNICIPAL AND PRIVATE SEWAGE WORKS
Project Type: MUNICIPAL AND PRIVATE SEWAGE WORKS
Business Name: City of Ottawa
Address: Albert St
Full Address:
Full PDF Link: <https://www.accessenvironment.ene.gov.on.ca/instruments/0480-9YXHN4-14.pdf>
PDF Site Location:

MOE District:
City:
Longitude:
Latitude:
Geometry X:
Geometry Y:

Site: *Thomas Cavanagh Construction Limited*
Ottawa ON K0A 1B0

Database:
ECA

Approval No: 3467-9AYP63
Approval Date: 2013-08-30
Status: Approved
Record Type: ECA
Link Source: IDS
SWP Area Name:
Approval Type: ECA-MUNICIPAL AND PRIVATE SEWAGE WORKS
Project Type: MUNICIPAL AND PRIVATE SEWAGE WORKS
Business Name: Thomas Cavanagh Construction Limited
Address:
Full Address:
Full PDF Link: <https://www.accessenvironment.ene.gov.on.ca/instruments/0772-98NN9V-14.pdf>
PDF Site Location:

MOE District:
City:
Longitude:
Latitude:
Geometry X:
Geometry Y:

Site: *City of Ottawa*
Albert St Ottawa ON K1P 1J1

Database:
ECA

Approval No: 2514-9HQKP8
Approval Date: 2014-04-11
Status: Revoked and/or Replaced
Record Type: ECA
Link Source: IDS
SWP Area Name:
Approval Type: ECA-MUNICIPAL AND PRIVATE SEWAGE WORKS
Project Type: MUNICIPAL AND PRIVATE SEWAGE WORKS
Business Name: City of Ottawa
Address: Albert St
Full Address:
Full PDF Link: <https://www.accessenvironment.ene.gov.on.ca/instruments/1639-9GVM9S-14.pdf>
PDF Site Location:

MOE District:
City:
Longitude:
Latitude:
Geometry X:
Geometry Y:

Site: *Thomas Cavanagh Construction Limited*
Former Geographic Township of Goulbourn, now in the amalgamated City of Ottawa Ottawa ON

Database:
ECA

Approval No: 9116-8UEU7L
Approval Date: 5/25/2012
Status: Approved
Record Type:
Link Source:
SWP Area Name:
Approval Type:
Project Type: Air/Noise
Business Name:
Address:
Full Address:
Full PDF Link:
PDF Site Location:

MOE District:
City: Ottawa
Longitude:
Latitude:
Geometry X:
Geometry Y:

Site: *The Regional Municipality of Ottawa-Carleton*
Scott Street Ottawa ON K2P 2L7

Database:
ECA

Approval No: 2262-4JHL7S
Approval Date: 2000-04-26
Status: Approved
Record Type: ECA
Link Source: IDS
SWP Area Name:
Approval Type: ECA-Municipal and Private Water Works
Project Type: Municipal and Private Water Works
Business Name: The Regional Municipality of Ottawa-Carleton
Address: Scott Street
Full Address:
Full PDF Link:
PDF Site Location:

MOE District:
City:
Longitude:
Latitude:
Geometry X:
Geometry Y:

Site: *City of Ottawa*
Albert St Ottawa ON K2G 5J9

Database:
ECA

Approval No: 2894-73BQT9
Approval Date: 2007-05-22
Status: Approved
Record Type: ECA
Link Source: IDS
SWP Area Name:
Approval Type: ECA-Municipal Drinking Water Systems
Project Type: Municipal Drinking Water Systems
Business Name: City of Ottawa
Address: Albert St
Full Address:
Full PDF Link:
PDF Site Location:

MOE District:
City:
Longitude:
Latitude:
Geometry X:
Geometry Y:

Site: *City of Ottawa*
Merton St from wellington to scott ottawa ON

Database:
GEN

Generator No: ON2955332
SIC Code: 237110
SIC Description: WATER AND SEWER LINE AND RELATED STRUCTURES CONSTRUCTION
Approval Years: 2013
PO Box No:
Country:

Status:
Co Admin:
Choice of Contact:
Phone No Admin:
Contam. Facility:
MHSW Facility:

Detail(s)

Waste Class: 221
Waste Class Desc: LIGHT FUELS

Site: *PCL Construction Canada INC*
Wellington street ottawa ON L1A0A4

Database:
GEN

Generator No: ON6026033
SIC Code:
SIC Description:
Approval Years: As of Dec 2018
PO Box No:
Country: Canada

Status: Registered
Co Admin:
Choice of Contact:
Phone No Admin:
Contam. Facility:
MHSW Facility:

Detail(s)

Waste Class: 212 L
Waste Class Desc: Aliphatic solvents and residues

Site: *City of Ottawa*
Merton St from wellington to scott ottawa ON K1Y 1V6

Database:
GEN

Generator No: ON2955332
SIC Code: 237110
SIC Description: WATER AND SEWER LINE AND RELATED STRUCTURES CONSTRUCTION

Status:
Co Admin: James R Smith
Choice of Contact: CO_OFFICIAL
Phone No Admin: 613-745-2444 Ext.241
Contam. Facility: No
MHSW Facility: No

Approval Years: 2014
PO Box No:
Country: Canada

Detail(s)

Waste Class: 221
Waste Class Desc: LIGHT FUELS

Site: *Thomas Cavanagh Construction Limited*
ON

Database:
PTTW

EBR Registry No: 010-5806
Ministry Ref No: 7423-7NPJQN
Notice Type: Instrument Final Decision
Notice Stage:
Notice Date: August 25, 2009
Proposal Date: January 30, 2009
Year: 2009

Decision Posted:
Exception Posted:
Section:
Act 1:
Act 2:
Site Location Map:

Instrument Type: (OWRA s. 34) - Permit to Take Water

Off Instrument Name:

Posted By:
Company Name: Thomas Cavanagh Construction Limited

Site Address:

Location Other:

Proponent Name:

Proponent Address:

Comment Period:

URL:

Site Location Details:

Henderson Quarry Address: Lot: 13, Concession: 11, Geographic Town of Goulbourn, Ottawa, City District Office: Ottawa GeoReference: Map Datum: Unknown, Zone: 18, Accuracy Estimate: 10 -100 metres eg. Topographic Map, Method: Map, UTM Easting: 422063, UTM Northing: 5008627 CITY OF OTTAWA GOULBOURN

Site: *Albert Street, East of Bayview Road (Near Albert St. Bridge) Ottawa ON*

Database:
SPL

Ref No: 7858-ABLNHC
Site No: NA
Incident Dt: 2016/07/05
Year:
Incident Cause:
Incident Event: Leak/Break
Contaminant Code: 15
Contaminant Name: HYDRAULIC OIL

Discharger Report:
Material Group:
Health/Env Conseq:
Client Type:
Sector Type: Miscellaneous Communal
Agency Involved:
Nearest Watercourse:
Site Address: Albert Street, East of Bayview Road (Near Albert St. Bridge)

Contaminant Limit 1:
Contam Limit Freq 1:
Contaminant UN No 1:
Environment Impact:
Nature of Impact:
Receiving Medium:
Receiving Env: Land

Site District Office:
Site Postal Code:
Site Region:
Site Municipality: Ottawa
Site Lot:
Site Conc:
Northing: 5028660

MOE Response: No **Easting:** 443524
Dt MOE Arvl on Scn: **Site Geo Ref Accu:**
MOE Reported Dt: 2016/07/06 **Site Map Datum:**
Dt Document Closed: **SAC Action Class:** Land Spills
Incident Reason: Equipment Failure **Source Type:**
Site Name: Bayview Site<UNOFFICIAL>
Site County/District:
Site Geo Ref Meth:
Incident Summary: Ottawa: 2L Hydraulic Oil to Grd. Cntd, Clng.
Contaminant Qty: 2 L

Site: **SNC-Lavalin Constructors (Pacific) Inc., Dragados Canada, Inc.** **Database:**
Albert Street Ottawa ON **SPL**

Ref No: 1471-9J2ML8 **Discharger Report:**
Site No: NA **Material Group:**
Incident Dt: 2014/04/10 **Health/Env Conseq:**
Year: **Client Type:**
Incident Cause: Leak/Break **Sector Type:** Other
Incident Event: **Agency Involved:**
Contaminant Code: 15 **Nearest Watercourse:**
Contaminant Name: OIL (PETROLEUM BASED, NOT SPECIFIED) **Site Address:** Albert Street
Contaminant Limit 1: **Site District Office:**
Contam Limit Freq 1: **Site Postal Code:**
Contaminant UN No 1: **Site Region:**
Environment Impact: Confirmed **Site Municipality:** Ottawa
Nature of Impact: Soil Contamination **Site Lot:**
Receiving Medium: **Site Conc:**
Receiving Env: **Northing:**
MOE Response: No Field Response **Easting:**
Dt MOE Arvl on Scn: **Site Geo Ref Accu:**
MOE Reported Dt: 2014/04/10 **Site Map Datum:**
Dt Document Closed: 2014/11/04 **SAC Action Class:** Land Spills
Incident Reason: Unknown / N/A **Source Type:**
Site Name: OLRT West Portal - Albert St<UNOFFICIAL>
Site County/District:
Site Geo Ref Meth:
Incident Summary: Ottawa Light Rail Transit Constructors: 2L to ground
Contaminant Qty: 2 L

Site: **SNC-Lavalin Constructors (Pacific) Inc., Dragados Canada, Inc.** **Database:**
Albert Street Ottawa ON **SPL**

Ref No: 2346-9JMJVQ **Discharger Report:**
Site No: NA **Material Group:**
Incident Dt: 2014/04/29 **Health/Env Conseq:**
Year: **Client Type:**
Incident Cause: Leak/Break **Sector Type:** Other
Incident Event: **Agency Involved:**
Contaminant Code: 15 **Nearest Watercourse:**
Contaminant Name: HYDRAULIC OIL **Site Address:** Albert Street
Contaminant Limit 1: **Site District Office:**
Contam Limit Freq 1: **Site Postal Code:**
Contaminant UN No 1: **Site Region:**
Environment Impact: Confirmed **Site Municipality:** Ottawa
Nature of Impact: Soil Contamination **Site Lot:**
Receiving Medium: **Site Conc:**
Receiving Env: **Northing:**
MOE Response: No Field Response **Easting:**
Dt MOE Arvl on Scn: **Site Geo Ref Accu:**
MOE Reported Dt: 2014/04/29 **Site Map Datum:**
Dt Document Closed: 2014/11/06 **SAC Action Class:** Land Spills
Incident Reason: Equipment Failure **Source Type:**
Site Name: OLRT West Portal - Albert St<UNOFFICIAL>
Site County/District:
Site Geo Ref Meth:
Incident Summary: Ottawa Light Rail Transit Constructors: 2 L Hydraulic to grd

Contaminant Qty: 2 L

Site: Louis Bray Construction Limited<UNOFFICIAL>
Wellington St. under the Plaza Bridge. Ottawa ON

Database:
SPL

Ref No: 0134-7NYKZZ
Site No:
Incident Dt:
Year:
Incident Cause: Container Leak (Fuel Tank Barrels)
Incident Event:
Contaminant Code:
Contaminant Name: MUD
Contaminant Limit 1:
Contam Limit Freq 1:
Contaminant UN No 1:
Environment Impact: Not Anticipated
Nature of Impact:
Receiving Medium:
Receiving Env:
MOE Response: No Field Response
Dt MOE Arvl on Scn:
MOE Reported Dt: 2/5/2009
Dt Document Closed:
Incident Reason: Equipment Failure
Site Name: #8 Ottawa Lock System<UNOFFICIAL>
Site County/District:
Site Geo Ref Meth:
Incident Summary: Louis Bray Const: 1ft³ drilling slurry to Ottawa Locks
Contaminant Qty: 1 ft3

Discharger Report:
Material Group:
Health/Env Conseq:
Client Type:
Sector Type: Other
Agency Involved:
Nearest Watercourse:
Site Address:
Site District Office:
Site Postal Code:
Site Region:
Site Municipality: Ottawa
Site Lot:
Site Conc:
Northing:
Easting:
Site Geo Ref Accu:
Site Map Datum:
SAC Action Class: Watercourse Spills
Source Type:

Site: OC TRANSPO
MOTOR VEHICLE (OPERATING FLUID) OTTAWA CITY ON

Database:
SPL

Ref No: 241575
Site No:
Incident Dt: 10/6/2002
Year:
Incident Cause: OTHER TRANSPORTATION ACCIDENT
Incident Event:
Contaminant Code:
Contaminant Name:
Contaminant Limit 1:
Contam Limit Freq 1:
Contaminant UN No 1:
Environment Impact: POSSIBLE
Nature of Impact: Water course or lake
Receiving Medium: WATER, LAND
Receiving Env:
MOE Response:
Dt MOE Arvl on Scn:
MOE Reported Dt: 10/6/2002
Dt Document Closed:
Incident Reason: UNKNOWN
Site Name:
Site County/District:
Site Geo Ref Meth:
Incident Summary: OC TRANSPO: 10L ANTIFREEZE TO STORMS, ROAD. SEWERMATIC RESPONDING.
Contaminant Qty:

Discharger Report:
Material Group:
Health/Env Conseq:
Client Type:
Sector Type:
Agency Involved:
Nearest Watercourse:
Site Address:
Site District Office:
Site Postal Code:
Site Region:
Site Municipality: 20107
Site Lot:
Site Conc:
Northing:
Easting:
Site Geo Ref Accu:
Site Map Datum:
SAC Action Class:
Source Type:

Site: Thomas Cavanagh Construction Limited
Ottawa ON

Database:
SPL

Ref No: 5552-8XKTLB
Site No:
Discharger Report:
Material Group:

Incident Dt: 27-AUG-12
Year:
Incident Cause:
Incident Event:
Contaminant Code: 15
Contaminant Name: HYDRAULIC OIL
Contaminant Limit 1:
Contam Limit Freq 1:
Contaminant UN No 1:
Environment Impact: Not Anticipated
Nature of Impact:
Receiving Medium:
Receiving Env:
MOE Response: No Field Response
Dt MOE Arvl on Scn:
MOE Reported Dt: 27-AUG-12
Dt Document Closed:
Incident Reason:
Site Name: The Queensway between Hwy 7 and Eagleson Rd<UNOFFICIAL>
Site County/District:
Site Geo Ref Meth:
Incident Summary: Cabanah Const'n, 50 L hydraulic oil to The Queensway, cont'd
Contaminant Qty: 50 L

Health/Env Conseq:
Client Type:
Sector Type: Motor Vehicle
Agency Involved:
Nearest Watercourse:
Site Address:
Site District Office:
Site Postal Code:
Site Region:
Site Municipality: Ottawa
Site Lot:
Site Conc:
Northing:
Easting:
Site Geo Ref Accu:
Site Map Datum:
SAC Action Class: Land Spills
Source Type:

Site: 2-3 blocks down from Wellington Ottawa ON **Database:**
SPL

Ref No: 2413-8U7NEB
Site No:
Incident Dt: 11-MAY-12
Year:
Incident Cause:
Incident Event:
Contaminant Code: 15
Contaminant Name: OIL (PETROLEUM BASED, NOT SPECIFIED)
Contaminant Limit 1:
Contam Limit Freq 1:
Contaminant UN No 1:
Environment Impact: Not Anticipated
Nature of Impact:
Receiving Medium: Sewage - Municipal/Private and Commercial
Receiving Env:
MOE Response: No Field Response
Dt MOE Arvl on Scn:
MOE Reported Dt: 11-MAY-12
Dt Document Closed:
Incident Reason:
Site Name: Merton Road<UNOFFICIAL>
Site County/District:
Site Geo Ref Meth:
Incident Summary: PIR: oil spill on Merton Street, Ottawa
Contaminant Qty:

Discharger Report:
Material Group:
Health/Env Conseq:
Client Type:
Sector Type:
Agency Involved:
Nearest Watercourse:
Site Address: 2-3 blocks down from Wellington
Site District Office:
Site Postal Code:
Site Region:
Site Municipality: Ottawa
Site Lot:
Site Conc:
Northing:
Easting:
Site Geo Ref Accu:
Site Map Datum:
SAC Action Class: Pollution Incident Reports (PIRs) and ¿Other¿ calls
Source Type:

Site: City of Ottawa Bayview Station Ottawa ON **Database:**
SPL

Ref No: 4607-B2BP8L
Site No: NA
Incident Dt: 2018/06/29
Year:
Incident Cause:
Incident Event: Leak/Break
Contaminant Code: 15
Contaminant Name: HYDRAULIC OIL
Contaminant Limit 1:
Contam Limit Freq 1:

Discharger Report:
Material Group:
Health/Env Conseq: 2 - Minor Environment
Client Type: Municipal Government
Sector Type: Miscellaneous Industrial
Agency Involved:
Nearest Watercourse:
Site Address: Bayview Station
Site District Office: Ottawa
Site Postal Code:

| | | | |
|------------------------------|--|---------------------------|----------------------|
| Contaminant UN No 1: | n/a | Site Region: | Eastern |
| Environment Impact: | | Site Municipality: | Ottawa |
| Nature of Impact: | | Site Lot: | |
| Receiving Medium: | | Site Conc: | |
| Receiving Env: | Land | Northing: | 5028720 |
| MOE Response: | No | Easting: | 443480 |
| Dt MOE Arvl on Scn: | | Site Geo Ref Accu: | |
| MOE Reported Dt: | 2018/07/03 | Site Map Datum: | |
| Dt Document Closed: | | SAC Action Class: | Land Spills |
| Incident Reason: | Equipment Failure | Source Type: | Valve/Fitting/Piping |
| Site Name: | Asphalt Pathway at Bayview Station<UNOFFICIAL> | | |
| Site County/District: | | | |
| Site Geo Ref Meth: | | | |
| Incident Summary: | OLRT: 200mL hydraulic oil to grnd, cnted, clned. | | |
| Contaminant Qty: | 200 mL | | |

Site: Thomas Cavanagh Construction Limited
Ottawa ON

Database:
SPL

| | | | |
|------------------------------|---|------------------------------|-----------------------------------|
| Ref No: | 8581-ALQMUR | Discharger Report: | |
| Site No: | | Material Group: | |
| Incident Dt: | 4/24/2017 | Health/Env Conseq: | 2 - Minor Environment Corporation |
| Year: | | Client Type: | Miscellaneous Industrial |
| Incident Cause: | | Sector Type: | |
| Incident Event: | Other | Agency Involved: | |
| Contaminant Code: | 15 | Nearest Watercourse: | |
| Contaminant Name: | HYDRAULIC OIL | Site Address: | |
| Contaminant Limit 1: | | Site District Office: | Ottawa |
| Contam Limit Freq 1: | | Site Postal Code: | |
| Contaminant UN No 1: | n/a | Site Region: | Eastern |
| Environment Impact: | | Site Municipality: | Ottawa |
| Nature of Impact: | | Site Lot: | |
| Receiving Medium: | | Site Conc: | |
| Receiving Env: | Land | Northing: | |
| MOE Response: | | Easting: | |
| Dt MOE Arvl on Scn: | | Site Geo Ref Accu: | |
| MOE Reported Dt: | 4/24/2017 | Site Map Datum: | |
| Dt Document Closed: | | SAC Action Class: | |
| Incident Reason: | Equipment Failure | Source Type: | Other |
| Site Name: | Light Rail Project, Merton Street Entrance<UNOFFICIAL> | | |
| Site County/District: | | | |
| Site Geo Ref Meth: | | | |
| Incident Summary: | Thomas Cavanagh Cnst: 2L hydraulic oil to grnd, no CBs, contained 2 L | | |
| Contaminant Qty: | | | |

Site: IRVING AVE lot 38 con 1 OTTAWA ON

Database:
WWIS

| | | | |
|----------------------------|-----------------|---------------------------|----------------------|
| Well ID: | 1536436 | Flowing (Y/N): | |
| Construction Date: | | Flow Rate: | |
| Use 1st: | | Data Entry Status: | |
| Use 2nd: | | Data Src: | |
| Final Well Status: | Abandoned-Other | Date Received: | 05-Jul-2006 00:00:00 |
| Water Type: | | Selected Flag: | TRUE |
| Casing Material: | | Abandonment Rec: | Yes |
| Audit No: | Z45513 | Contractor: | 6894 |
| Tag: | | Form Version: | 3 |
| Constructn Method: | | Owner: | |
| Elevation (m): | | County: | OTTAWA-CARLETON |
| Elevatn Reliabilty: | | Lot: | 038 |
| Depth to Bedrock: | | Concession: | 01 |
| Well Depth: | | Concession Name: | |
| Overburden/Bedrock: | | Easting NAD83: | |
| Pump Rate: | | Northing NAD83: | |
| Static Water Level: | | Zone: | |
| Clear/Cloudy: | | UTM Reliability: | |
| Municipality: | OTTAWA CITY | | |

Site Info:

Bore Hole Information

| | | | |
|-------------------------------------|----------------------------|-------------------------|-------------|
| Bore Hole ID: | 11550502 | Elevation: | |
| DP2BR: | | Elevrc: | |
| Spatial Status: | | Zone: | |
| Code OB: | | East83: | |
| Code OB Desc: | | North83: | |
| Open Hole: | | Org CS: | |
| Cluster Kind: | | UTMRC: | 9 |
| Date Completed: | 14-Jun-2006 00:00:00 | UTMRC Desc: | unknown UTM |
| Remarks: | | Location Method: | na |
| Loc Method Desc: | Not Applicable i.e. no UTM | | |
| Elevrc Desc: | | | |
| Location Source Date: | | | |
| Improvement Location Source: | | | |
| Improvement Location Method: | | | |
| Source Revision Comment: | | | |
| Supplier Comment: | | | |

Annular Space/Abandonment Sealing Record

| | |
|------------------------|-----------|
| Plug ID: | 933295275 |
| Layer: | 1 |
| Plug From: | 0.0 |
| Plug To: | 27.0 |
| Plug Depth UOM: | m |

Method of Construction & Well Use

| | |
|-----------------------------------|-------------------|
| Method Construction ID: | 961536436 |
| Method Construction Code: | 2 |
| Method Construction: | Rotary (Convent.) |
| Other Method Construction: | |

Pipe Information

| | |
|-------------------|----------|
| Pipe ID: | 11560109 |
| Casing No: | 1 |
| Comment: | |
| Alt Name: | |

Hole Diameter

| | |
|---------------------------|-------------------|
| Hole ID: | 11681211 |
| Diameter: | 20.0 |
| Depth From: | 0.0 |
| Depth To: | 2.700000047683716 |
| Hole Depth UOM: | m |
| Hole Diameter UOM: | cm |

Appendix: Database Descriptions

Environmental Risk Information Services (ERIS) can search the following databases. The extent of historical information varies with each database and current information is determined by what is publicly available to ERIS at the time of update. **Note:** Databases denoted with " * " indicates that the database will no longer be updated. See the individual database description for more information.

Abandoned Aggregate Inventory:

Provincial

[AAGR](#)

The MAAP Program maintains a database of abandoned pits and quarries. Please note that the database is only referenced by lot and concession and city/town location. The database provides information regarding the location, type, size, land use, status and general comments.*

Government Publication Date: Sept 2002*

Aggregate Inventory:

Provincial

[AGR](#)

The Ontario Ministry of Natural Resources maintains a database of all active pits and quarries. The database provides information regarding the registered owner/operator, location name, operation type, approval type, and maximum annual tonnage.

Government Publication Date: Up to Nov 2021

Abandoned Mine Information System:

Provincial

[AMIS](#)

The Abandoned Mines Information System contains data on known abandoned and inactive mines located on both Crown and privately held lands. The information was provided by the Ministry of Northern Development and Mines (MNDM), with the following disclaimer: "the database provided has been compiled from various sources, and the Ministry of Northern Development and Mines makes no representation and takes no responsibility that such information is accurate, current or complete". Reported information includes official mine name, status, background information, mine start/end date, primary commodity, mine features, hazards and remediation.

Government Publication Date: 1800-Mar 2022

Anderson's Waste Disposal Sites:

Private

[ANDR](#)

The information provided in this database was collected by examining various historical documents which aimed to characterize the likely position of former waste disposal sites from 1860 to present. The research initiative behind the creation of this database was to identify those sites that are missing from the Ontario MOE Waste Disposal Site Inventory, as well as to provide revisions and corrections to the positions and descriptions of sites currently listed in the MOE inventory. In addition to historic waste disposal facilities, the database also identifies certain auto wreckers and scrap yards that have been extrapolated from documentary sources. Please note that the data is not warranted to be complete, exhaustive or authoritative. The information was collected for research purposes only.

Government Publication Date: 1860s-Present

Aboveground Storage Tanks:

Provincial

[AST](#)

Historical listing of aboveground storage tanks made available by the Department of Natural Resources and Forestry. Includes tanks used to hold water or petroleum. This dataset has been retired as of September 25, 2014 and will no longer be updated.

Government Publication Date: May 31, 2014

Automobile Wrecking & Supplies:

Private

[AUWR](#)

This database provides an inventory of known locations that are involved in the scrap metal, automobile wrecking/recycling, and automobile parts & supplies industry. Information is provided on the company name, location and business type.

Government Publication Date: 1999-May 31, 2022

Borehole:

Provincial

[BORE](#)

A borehole is the generalized term for any narrow shaft drilled in the ground, either vertically or horizontally. The information here includes geotechnical investigations or environmental site assessments, mineral exploration, or as a pilot hole for installing piers or underground utilities. Information is from many sources such as the Ministry of Transportation (MTO) boreholes from engineering reports and projects from the 1950 to 1990's in Southern Ontario. Boreholes from the Ontario Geological Survey (OGS) including The Urban Geology Analysis Information System (UGAIS) and the York Peel Durham Toronto (YPDT) database of the Conservation Authority Moraine Coalition. This database will include fields such as location, stratigraphy, depth, elevation, year drilled, etc. For all water well data or oil and gas well data for Ontario please refer to WWIS and OOGW.

Government Publication Date: 1875-Jul 2018

Certificates of Approval:

Provincial CA

This database contains the following types of approvals: Air & Noise, Industrial Sewage, Municipal & Private Sewage, Waste Management Systems and Renewable Energy Approvals. The MOE in Ontario states that any facility that releases emissions to the atmosphere, discharges contaminants to ground or surface water, provides potable water supplies, or stores, transports or disposes of waste, must have a Certificate of Approval before it can operate lawfully. Fields include approval number, business name, address, approval date, approval type and status. This database will no longer be updated, as CofA's have been replaced by either Environmental Activity and Sector Registry (EASR) or Environmental Compliance Approval (ECA). Please refer to those individual databases for any information after Oct.31, 2011.

Government Publication Date: 1985-Oct 30, 2011*

Dry Cleaning Facilities:

Federal CDRY

List of dry cleaning facilities made available by Environment and Climate Change Canada. Environment and Climate Change Canada's Tetrachloroethylene (Use in Dry Cleaning and Reporting Requirements) Regulations (SOR/2003-79) are intended to reduce releases of tetrachloroethylene to the environment from dry cleaning facilities.

Government Publication Date: Jan 2004-Dec 2020

Commercial Fuel Oil Tanks:

Provincial CFOT

Locations of commercial underground fuel oil tanks. This is not a comprehensive or complete inventory of commercial fuel tanks in the province; this listing is a copy of records of registered commercial underground fuel oil tanks obtained under Access to Public Information.

Note that the following types of tanks do not require registration: waste oil tanks in apartments, office buildings, residences, etc.; aboveground gas or diesel tanks. Records are not verified for accuracy or completeness.

Government Publication Date: Feb 28, 2022

Chemical Manufacturers and Distributors:

Private CHEM

This database includes information from both a one time study conducted in 1992 and private source and is a listing of facilities that manufacture or distribute chemicals. The production of these chemical substances may involve one or more chemical reactions and/or chemical separation processes (i.e. fractionation, solvent extraction, crystallization, etc.).

Government Publication Date: 1999-Jan 31, 2020

Chemical Register:

Private CHM

This database includes a listing of locations of facilities within the Province or Territory that either manufacture and/or distributes chemicals.

Government Publication Date: 1999-May 31, 2022

Compressed Natural Gas Stations:

Private CNG

Canada has a network of public access compressed natural gas (CNG) refuelling stations. These stations dispense natural gas in compressed form at 3,000 pounds per square inch (psi), the pressure which is allowed within the current Canadian codes and standards. The majority of natural gas refuelling is located at existing retail gasoline that have a separate refuelling island for natural gas. This list of stations is made available by the Canadian Natural Gas Vehicle Alliance.

Government Publication Date: Dec 2012 -Sep 2022

Inventory of Coal Gasification Plants and Coal Tar Sites:

Provincial COAL

This inventory includes both the "Inventory of Coal Gasification Plant Waste Sites in Ontario-April 1987" and the Inventory of Industrial Sites Producing or Using Coal Tar and Related Tars in Ontario-November 1988) collected by the MOE. It identifies industrial sites that produced and continue to produce or use coal tar and other related tars. Detailed information is available and includes: facility type, size, land use, information on adjoining properties, soil condition, site operators/occupants, site description, potential environmental impacts and historic maps available. This was a one-time inventory.*

Government Publication Date: Apr 1987 and Nov 1988*

Compliance and Convictions:

Provincial CONV

This database summarizes the fines and convictions handed down by the Ontario courts beginning in 1989. Companies and individuals named here have been found guilty of environmental offenses in Ontario courts of law.

Government Publication Date: 1989-Jun 2022

Certificates of Property Use:

Provincial CPU

This is a subset taken from Ontario's Environmental Registry (EBR) database. It will include CPU's on the registry such as (EPA s. 168.6) - Certificate of Property Use.

Government Publication Date: 1994 - Sep 30, 2022

Drill Hole Database:

Provincial [DRL](#)

The Ontario Drill Hole Database contains information on more than 113,000 percussion, overburden, sonic and diamond drill holes from assessment files on record with the department of Mines and Minerals. Please note that limited data is available for southern Ontario, as it was the last area to be completed. The database was created when surveys submitted to the Ministry were converted in the Assessment File Research Image Database (AFRI) project. However, the degree of accuracy (coordinates) as to the exact location of drill holes is dependent upon the source document submitted to the MNDM. Levels of accuracy used to locate holes are: centering on the mining claim; a sketch of the mining claim; a 1:50,000 map; a detailed company map; or from submitted a "Report of Work".

Government Publication Date: 1886 - Sep 2020

Delisted Fuel Tanks:

Provincial [DTNK](#)

List of fuel storage tank sites that were once found in - and have since been removed from - the list of fuel storage tanks made available by the regulatory agency under Access to Public Information.

Government Publication Date: Feb 28, 2022

Environmental Activity and Sector Registry:

Provincial [EASR](#)

On October 31, 2011, a smarter, faster environmental approvals system came into effect in Ontario. The EASR allows businesses to register certain activities with the ministry, rather than apply for an approval. The registry is available for common systems and processes, to which preset rules of operation can be applied. The EASR is currently available for: heating systems, standby power systems and automotive refinishing. Businesses whose activities aren't subject to the EASR may apply for an ECA (Environmental Compliance Approval), Please see our ECA database.

Government Publication Date: Oct 2011- Aug 31, 2022

Environmental Registry:

Provincial [EBR](#)

The Environmental Registry lists proposals, decisions and exceptions regarding policies, Acts, instruments, or regulations that could significantly affect the environment. Through the Registry, thirteen provincial ministries notify the public of upcoming proposals and invite their comments. For example, if a local business is requesting a permit, license, or certificate of approval to release substances into the air or water; these are notified on the registry. Data includes: Approval for discharge into the natural environment other than water (i.e. Air) - EPA s. 9, Approval for sewage works - OWRA s. 53(1), and EPA s. 27 - Approval for a waste disposal site. For information regarding Permit to Take Water (PTTW), Certificate of Property Use (CPU) and (ORD) Orders please refer to those individual databases.

Government Publication Date: 1994 - Sep 30, 2022

Environmental Compliance Approval:

Provincial [ECA](#)

On October 31, 2011, a smarter, faster environmental approvals system came into effect in Ontario. In the past, a business had to apply for multiple approvals (known as certificates of approval) for individual processes and pieces of equipment. Today, a business either registers itself, or applies for a single approval, depending on the types of activities it conducts. Businesses whose activities aren't subject to the EASR may apply for an ECA. A single ECA addresses all of a business's emissions, discharges and wastes. Separate approvals for air, noise and waste are no longer required. This database will also include Renewable Energy Approvals. For certificates of approval prior to Nov 1st, 2011, please refer to the CA database. For all Waste Disposal Sites please refer to the WDS database.

Government Publication Date: Oct 2011- Aug 31, 2022

Environmental Effects Monitoring:

Federal [EEM](#)

The Environmental Effects Monitoring program assesses the effects of effluent from industrial or other sources on fish, fish habitat and human usage of fisheries resources. Since 1992, pulp and paper mills have been required to conduct EEM studies under the Pulp and Paper Effluent Regulations. This database provides information on the mill name, geographical location and sub-lethal toxicity data.

Government Publication Date: 1992-2007*

ERIS Historical Searches:

Private [EHS](#)

ERIS has compiled a database of all environmental risk reports completed since March 1999. Available fields for this database include: site location, date of report, type of report, and search radius. As per all other databases, the ERIS database can be referenced on both the map and "Statistical Profile" page.

Government Publication Date: 1999-Jul 31, 2022

Environmental Issues Inventory System:

Federal [EIIS](#)

The Environmental Issues Inventory System was developed through the implementation of the Environmental Issues and Remediation Plan. This plan was established to determine the location and severity of contaminated sites on inhabited First Nation reserves, and where necessary, to remediate those that posed a risk to health and safety; and to prevent future environmental problems. The EIIS provides information on the reserve under investigation, inventory number, name of site, environmental issue, site action (Remediation, Site Assessment), and date investigation completed.

Government Publication Date: 1992-2001*

Emergency Management Historical Event:

Provincial **EMHE**

List of locations of historical occurrences of emergency events, including those assigned to the Ministry of Natural Resources by Order-In-Council (OIC) under the Emergency Management and Civil Protection Act, as well as events where MNR provided requested emergency response assistance. Many of these events will have involved community evacuations, significant structural loss, and/or involvement of MNR emergency response staff. These events fall into one of ten (10) type categories: Dam Failure; Drought / Low Water; Erosion; Flood; Forest Fire; Soil and Bedrock Instability; Petroleum Resource Center Event, EMO Requested Assistance, Continuity of Operations Event, Other Requested Assistance. EMHE record details are reproduced by ERIS under License with the Ontario Ministry of Natural Resources © Queen's Printer for Ontario, 2017.

Government Publication Date: Apr 30, 2022

Environmental Penalty Annual Report:

Provincial **EPAR**

This database contains data from Ontario's annual environmental penalty report published by the Ministry of the Environment and Climate Change. These reports provide information on environmental penalties for land / water violations issued to companies in one of the nine industrial sectors covered by the Municipal Industrial Strategy for Abatement (MISA) regulations.

Government Publication Date: Jan 1, 2011 - Dec 31, 2021

List of Expired Fuels Safety Facilities:

Provincial **EXP**

List of facilities and tanks for which there was once a fuel registration. This is not a comprehensive or complete inventory of expired tanks/tank facilities in the province; this listing is a copy of previously registered tanks and facilities obtained under Access to Public Information. Includes private fuel outlets, bulk plants, fuel oil tanks, gasoline stations, marinas, propane filling stations, liquid fuel tanks, piping systems, etc; includes tanks which have been removed from the ground.

Notes: registration was not required for private fuel underground/aboveground storage tanks prior to January 1990, nor for furnace oil tanks prior to May 1, 2002; registration is not required for waste oil tanks in apartments, office buildings, residences, etc., or aboveground gas or diesel tanks. Records are not verified for accuracy or completeness.

Government Publication Date: Feb 28, 2022

Federal Convictions:

Federal **FCON**

Environment Canada maintains a database referred to as the "Environmental Registry" that details prosecutions under the Canadian Environmental Protection Act (CEPA) and the Fisheries Act (FA). Information is provided on the company name, location, charge date, offence and penalty.

Government Publication Date: 1988-Jun 2007*

Contaminated Sites on Federal Land:

Federal **FCS**

The Federal Contaminated Sites Inventory includes information on known federal contaminated sites under the custodianship of departments, agencies and consolidated Crown corporations as well as those that are being or have been investigated to determine whether they have contamination arising from past use that could pose a risk to human health or the environment. The inventory also includes non-federal contaminated sites for which the Government of Canada has accepted some or all financial responsibility. It does not include sites where contamination has been caused by, and which are under the control of, enterprise Crown corporations, private individuals, firms or other levels of government. Includes fire training sites and sites at which Per- and Polyfluoroalkyl Substances (PFAS) are a concern.

Government Publication Date: Jun 2000-Sep 2022

Fisheries & Oceans Fuel Tanks:

Federal **FOFT**

Fisheries & Oceans Canada maintains an inventory of aboveground & underground fuel storage tanks located on Fisheries & Oceans property or controlled by DFO. Our inventory provides information on the site name, location, tank owner, tank operator, facility type, storage tank location, tank contents & capacity, and date of tank installation.

Government Publication Date: 1964-Sep 2019

Federal Identification Registry for Storage Tank Systems (FIRSTS):

Federal **FRST**

A list of federally regulated Storage tanks from the Federal Identification Registry for Storage Tank Systems (FIRSTS). FIRSTS is Environment and Climate Change Canada's database of storage tank systems subject to the Storage Tank for Petroleum Products and Allied Petroleum Products Regulations. The main objective of the Regulations is to prevent soil and groundwater contamination from storage tank systems located on federal and aboriginal lands. Storage tank systems that do not have a valid identification number displayed in a readily visible location on or near the storage tank system may be refused product delivery.

Government Publication Date: May 31, 2018

Fuel Storage Tank:

Provincial **FST**

List of registered private and retail fuel storage tanks. This is not a comprehensive or complete inventory of private and retail fuel storage tanks in the province; this listing is a copy of registered private and retail fuel storage tanks, obtained under Access to Public Information.

Notes: registration was not required for private fuel underground/aboveground storage tanks prior to January 1990, nor for furnace oil tanks prior to May 1, 2002; registration is not required for waste oil tanks in apartments, office buildings, residences, etc., or aboveground gas or diesel tanks. Records are not verified for accuracy or completeness.

Government Publication Date: Feb 28, 2022

Fuel Storage Tank - Historic:

Provincial

[FSTH](#)

The Fuels Safety Branch of the Ontario Ministry of Consumer and Commercial Relations maintained a database of all registered private fuel storage tanks. Public records of private fuel storage tanks are only available since the registration became effective in September 1989. This information is now collected by the Technical Standards and Safety Authority.

Government Publication Date: Pre-Jan 2010*

Ontario Regulation 347 Waste Generators Summary:

Provincial

[GEN](#)

Regulation 347 of the Ontario EPA defines a waste generation site as any site, equipment and/or operation involved in the production, collection, handling and/or storage of regulated wastes. A generator of regulated waste is required to register the waste generation site and each waste produced, collected, handled, or stored at the site. This database contains the registration number, company name and address of registered generators including the types of hazardous wastes generated. It includes data on waste generating facilities such as: drycleaners, waste treatment and disposal facilities, machine shops, electric power distribution etc. This information is a summary of all years from 1986 including the most currently available data. Some records may contain, within the company name, the phrase "See & Use..." followed by a series of letters and numbers. This occurs when one company is amalgamated with or taken over by another registered company. The number listed as "See & Use", refers to the new ownership and the other identification number refers to the original ownership. This phrase serves as a link between the 2 companies until operations have been fully transferred.

Government Publication Date: 1986-Apr 30, 2022

Greenhouse Gas Emissions from Large Facilities:

Federal

[GHG](#)

List of greenhouse gas emissions from large facilities made available by Environment Canada. Greenhouse gas emissions in kilotonnes of carbon dioxide equivalents (kt CO₂ eq).

Government Publication Date: 2013-Dec 2019

TSSA Historic Incidents:

Provincial

[HINC](#)

List of historic incidences of spills and leaks of diesel, fuel oil, gasoline, natural gas, propane, and hydrogen recorded by the TSSA in their previous incident tracking system. The TSSA's Fuels Safety Program administers the Technical Standards & Safety Act 2000, providing fuel-related safety services associated with the safe transportation, storage, handling and use of fuels such as gasoline, diesel, propane, natural gas and hydrogen. Under this Act, the TSSA regulates fuel suppliers, storage facilities, transport trucks, pipelines, contractors and equipment or appliances that use fuels. Records are not verified for accuracy or completeness. This is not a comprehensive or complete inventory of historical fuel spills and leaks in the province. This listing is a copy of the data captured at one moment in time and is hence limited by the record date provided here.

Government Publication Date: 2006-June 2009*

Indian & Northern Affairs Fuel Tanks:

Federal

[IAFT](#)

The Department of Indian & Northern Affairs Canada (INAC) maintains an inventory of aboveground & underground fuel storage tanks located on both federal and crown land. Our inventory provides information on the reserve name, location, facility type, site/facility name, tank type, material & ID number, tank contents & capacity, and date of tank installation.

Government Publication Date: 1950-Aug 2003*

Fuel Oil Spills and Leaks:

Provincial

[INC](#)

Listing of spills and leaks of diesel, fuel oil, gasoline, natural gas, propane, and hydrogen reported to the Spills Action Centre (SAC). This is not a comprehensive or complete inventory of fuel-related leaks, spills, and incidents in the province; this listing is a copy of incidents reported to the SAC, obtained under Access to Public Information. Includes incidents from fuel-related hazards such as spills, fires, and explosions. Records are not verified for accuracy or completeness.

Government Publication Date: Feb 28, 2022

Landfill Inventory Management Ontario:

Provincial

[LIMO](#)

The Landfill Inventory Management Ontario (LIMO) database is updated every year, as the Ministry of the Environment, Conservation and Parks compiles new and updated information. Includes small and large landfills currently operating as well as those which are closed and historic. Operators of larger landfills provide landfill information for the previous operating year to the ministry for LIMO including: estimated amount of total waste received, landfill capacity, estimated total remaining landfill capacity, fill rates, engineering designs, reporting and monitoring details, size of location, service area, approved waste types, leachate of site treatment, contaminant attenuation zone and more. The small landfills include information such as site owner, site location and certificate of approval # and status.

Government Publication Date: Mar 21, 2022

Canadian Mine Locations:

Private

[MINE](#)

This information is collected from the Canadian & American Mines Handbook. The Mines database is a national database that provides over 290 listings on mines (listed as public companies) dealing primarily with precious metals and hard rocks. Listed are mines that are currently in operation, closed, suspended, or are still being developed (advanced projects). Their locations are provided as geographic coordinates (x, y and/or longitude, latitude). As of 2002, data pertaining to Canadian smelters and refineries has been appended to this database.

Government Publication Date: 1998-2009*

Mineral Occurrences:

Provincial

[MNR](#)

In the early 70's, the Ministry of Northern Development and Mines created an inventory of approximately 19,000 mineral occurrences in Ontario, in regard to metallic and industrial minerals, as well as some information on building stones and aggregate deposits. Please note that the "Horizontal Positional Accuracy" is approximately +/- 200 m. Many reference elements for each record were derived from field sketches using pace or chain/tape measurements against claim posts or topographic features in the area. The primary limiting factor for the level of positional accuracy is the scale of the source material. The testing of horizontal accuracy of the source materials was accomplished by comparing the plan metric (X and Y) coordinates of that point with the coordinates of the same point as defined from a source of higher accuracy.

Government Publication Date: 1846-Feb 2022

National Analysis of Trends in Emergencies System (NATES):

Federal

[NATE](#)

In 1974 Environment Canada established the National Analysis of Trends in Emergencies System (NATES) database, for the voluntary reporting of significant spill incidents. The data was to be used to assist in directing the work of the emergencies program. NATES ran from 1974 to 1994. Extensive information is available within this database including company names, place where the spill occurred, date of spill, cause, reason and source of spill, damage incurred, and amount, concentration, and volume of materials released.

Government Publication Date: 1974-1994*

Non-Compliance Reports:

Provincial

[NCPL](#)

The Ministry of the Environment provides information about non-compliant discharges of contaminants to air and water that exceed legal allowable limits, from regulated industrial and municipal facilities. A reported non-compliance failure may be in regard to a Control Order, Certificate of Approval, Sectoral Regulation or specific regulation/act.

Government Publication Date: Dec 31, 2020

National Defense & Canadian Forces Fuel Tanks:

Federal

[NDFT](#)

The Department of National Defense and the Canadian Forces maintains an inventory of all aboveground & underground fuel storage tanks located on DND lands. Our inventory provides information on the base name, location, tank type & capacity, tank contents, tank class, date of tank installation, date tank last used, and status of tank as of May 2001. This database will no longer be updated due to the new National Security protocols which have prohibited any release of this database.

Government Publication Date: Up to May 2001*

National Defense & Canadian Forces Spills:

Federal

[NDSP](#)

The Department of National Defense and the Canadian Forces maintains an inventory of spills to land and water. All spill sites have been classified under the "Transportation of Dangerous Goods Act - 1992". Our inventory provides information on the facility name, location, spill ID #, spill date, type of spill, as well as the quantity of substance spilled & recovered.

Government Publication Date: Mar 1999-Apr 2018

National Defence & Canadian Forces Waste Disposal Sites:

Federal

[NDWD](#)

The Department of National Defence and the Canadian Forces maintains an inventory of waste disposal sites located on DND lands. Where available, our inventory provides information on the base name, location, type of waste received, area of site, depth of site, year site opened/closed and status.

Government Publication Date: 2001-Apr 2007*

National Energy Board Pipeline Incidents:

Federal

[NEBI](#)

Locations of pipeline incidents from 2008 to present, made available by the Canada Energy Regulator (CER) - previously the National Energy Board (NEB). Includes incidents reported under the Onshore Pipeline Regulations and the Processing Plant Regulations related to pipelines under federal jurisdiction, does not include incident data related to pipelines under provincial or territorial jurisdiction.

Government Publication Date: 2008-Jun 30, 2021

National Energy Board Wells:

Federal

[NEBP](#)

The NEBW database contains information on onshore & offshore oil and gas wells that are outside provincial jurisdiction(s) and are thereby regulated by the National Energy Board. Data is provided regarding the operator, well name, well ID No./UWI, status, classification, well depth, spud and release date.

Government Publication Date: 1920-Feb 2003*

National Environmental Emergencies System (NEES):

Federal

[NEES](#)

In 2000, the Emergencies program implemented NEES, a reporting system for spills of hazardous substances. For the most part, this system only captured data from the Atlantic Provinces, some from Quebec and Ontario and a portion from British Columbia. Data for Alberta, Saskatchewan, Manitoba and the Territories was not captured. However, NEES is also a repository for previous Environment Canada spill datasets. NEES is composed of the historic datasets ' or Trends ' which dates from approximately 1974 to present. NEES Trends is a compilation of historic databases, which were merged and includes data from NATES (National Analysis of Trends in Emergencies System), ARTS (Atlantic Regional Trends System), and NEES. In 2001, the Emergencies Program determined that variations in reporting regimes and requirements between federal and provincial agencies made national spill reporting and trend analysis difficult to achieve. As a consequence, the department has focused efforts on capturing data on spills of substances which fall under its legislative authority only (CEPA and FA). As such, the NEES database will be decommissioned in December 2004.

Government Publication Date: 1974-2003*

National PCB Inventory:

Federal

[NPCB](#)

Environment Canada's National PCB inventory includes information on in-use PCB containing equipment in Canada including federal, provincial and private facilities. Federal out-of-service PCB containing equipment and PCB waste owned by the federal government or by federally regulated industries such as airlines, railway companies, broadcasting companies, telephone and telecommunications companies, pipeline companies, etc. are also listed. Although it is not Environment Canada's mandate to collect data on non-federal PCB waste, the National PCB inventory includes some information on provincial and private PCB waste and storage sites. Some addresses provided may be Head Office addresses and are not necessarily the location of where the waste is being used or stored.

Government Publication Date: 1988-2008*

National Pollutant Release Inventory:

Federal

[NPRI](#)

Environment Canada has defined the National Pollutant Release Inventory ("NPRI") as a federal government initiative designed to collect comprehensive national data regarding releases to air, water, or land, and waste transfers for recycling for more than 300 listed substances.

Government Publication Date: 1993-May 2017

Oil and Gas Wells:

Private

[OGWE](#)

The Nickle's Energy Group (publisher of the Daily Oil Bulletin) collects information on drilling activity including operator and well statistics. The well information database includes name, location, class, status and depth. The main Nickle's database is updated on a daily basis, however, this database is updated on a monthly basis. More information is available at www.nickles.com.

Government Publication Date: 1988-Aug 31, 2022

Ontario Oil and Gas Wells:

Provincial

[OOGW](#)

In 1998, the MNR handed over to the Ontario Oil, Gas and Salt Resources Corporation, the responsibility of maintaining a database of oil and gas wells drilled in Ontario. The OGSR Library has over 20,000+ wells in their database. Information available for all wells in the ERIS database include well owner/operator, location, permit issue date, and well cap date, license No., status, depth and the primary target (rock unit) of the well being drilled. All geology/stratigraphy table information, plus all water table information is also provide for each well record.

Government Publication Date: 1800-Aug 2021

Inventory of PCB Storage Sites:

Provincial

[OPCB](#)

The Ontario Ministry of Environment, Waste Management Branch, maintains an inventory of PCB storage sites within the province. Ontario Regulation 11/82 (Waste Management - PCB) and Regulation 347 (Generator Waste Management) under the Ontario EPA requires the registration of inactive PCB storage equipment and/or disposal sites of PCB waste with the Ontario Ministry of Environment. This database contains information on: 1) waste quantities; 2) major and minor sites storing liquid or solid waste; and 3) a waste storage inventory.

Government Publication Date: 1987-Oct 2004; 2012-Dec 2013

Orders:

Provincial

[ORD](#)

This is a subset taken from Ontario's Environmental Registry (EBR) database. It will include Orders on the registry such as (EPA s. 17) - Order for remedial work, (EPA s. 18) - Order for preventative measures, (EPA s. 43) - Order for removal of waste and restoration of site, (EPA s. 44) - Order for conformity with Act for waste disposal sites, (EPA s. 136) - Order for performance of environmental measures.

Government Publication Date: 1994 - Sep 30, 2022

Canadian Pulp and Paper:

Private

[PAP](#)

This information is part of the Pulp and Paper Canada Directory. The Directory provides a comprehensive listing of the locations of pulp and paper mills and the products that they produce.

Government Publication Date: 1999, 2002, 2004, 2005, 2009-2014

Parks Canada Fuel Storage Tanks:

Federal

[PCFT](#)

Canadian Heritage maintains an inventory of known fuel storage tanks operated by Parks Canada, in both National Parks and at National Historic Sites. The database details information on site name, location, tank install/removal date, capacity, fuel type, facility type, tank design and owner/operator.

Government Publication Date: 1920-Jan 2005*

| | | |
|---|------------|-------------|
| <u>Pesticide Register:</u> | Provincial | PES |
| The Ontario Ministry of the Environment and Climate Change maintains a database of licensed operators and vendors of registered pesticides. | | |
| Government Publication Date: Oct 2011- Aug 31, 2022 | | |
| <u>Pipeline Incidents:</u> | Provincial | PINC |
| List of pipeline incidents (strikes, leaks, spills). This is not a comprehensive or complete inventory of pipeline incidents in the province; this listing in an historical copy of records previously obtained under Access to Public Information. Records are not verified for accuracy or completeness. | | |
| Government Publication Date: Feb 28, 2021 | | |
| <u>Private and Retail Fuel Storage Tanks:</u> | Provincial | PRT |
| The Fuels Safety Branch of the Ontario Ministry of Consumer and Commercial Relations maintained a database of all registered private fuel storage tanks and licensed retail fuel outlets. This database includes an inventory of locations that have gasoline, oil, waste oil, natural gas and/or propane storage tanks on their property. The MCCR no longer collects this information. This information is now collected by the Technical Standards and Safety Authority (TSSA). | | |
| Government Publication Date: 1989-1996* | | |
| <u>Permit to Take Water:</u> | Provincial | PTTW |
| This is a subset taken from Ontario's Environmental Registry (EBR) database. It will include PTTW's on the registry such as OWRA s. 34 - Permit to take water. | | |
| Government Publication Date: 1994 - Sep 30, 2022 | | |
| <u>Ontario Regulation 347 Waste Receivers Summary:</u> | Provincial | REC |
| Part V of the Ontario Environmental Protection Act ("EPA") regulates the disposal of regulated waste through an operating waste management system or a waste disposal site operated or used pursuant to the terms and conditions of a Certificate of Approval or a Provisional Certificate of Approval. Regulation 347 of the Ontario EPA defines a waste receiving site as any site or facility to which waste is transferred by a waste carrier. A receiver of regulated waste is required to register the waste receiving facility. This database represents registered receivers of regulated wastes, identified by registration number, company name and address, and includes receivers of waste such as: landfills, incinerators, transfer stations, PCB storage sites, sludge farms and water pollution control plants. This information is a summary of all years from 1986 including the most currently available data. | | |
| Government Publication Date: 1986-1990, 1992-2019 | | |
| <u>Record of Site Condition:</u> | Provincial | RSC |
| The Record of Site Condition (RSC) is part of the Ministry of the Environment's Brownfields Environmental Site Registry. Protection from environmental cleanup orders for property owners is contingent upon documentation known as a record of site condition (RSC) being filed in the Environmental Site Registry. In order to file an RSC, the property must have been properly assessed and shown to meet the soil, sediment and groundwater standards appropriate for the use (such as residential) proposed to take place on the property. The Record of Site Condition Regulation (O. Reg. 153/04) details requirements related to site assessment and clean up. | | |
| RSCs filed after July 1, 2011 will also be included as part of the new (O.Reg. 511/09). | | |
| Government Publication Date: 1997-Sept 2001, Oct 2004-Sep 2022 | | |
| <u>Retail Fuel Storage Tanks:</u> | Private | RST |
| This database includes an inventory of retail fuel outlet locations (including marinas) that have on their property gasoline, oil, waste oil, natural gas and / or propane storage tanks. | | |
| Government Publication Date: 1999-May 31, 2022 | | |
| <u>Scott's Manufacturing Directory:</u> | Private | SCD |
| Scott's Directories is a data bank containing information on over 200,000 manufacturers across Canada. Even though Scott's listings are voluntary, it is the most comprehensive database of Canadian manufacturers available. Information concerning a company's address, plant size, and main products are included in this database. | | |
| Government Publication Date: 1992-Mar 2011* | | |
| <u>Ontario Spills:</u> | Provincial | SPL |
| List of spills and incidents made available the Ministry of the Environment, Conservation and Parks. This database identifies information such as location (approximate), type and quantity of contaminant, date of spill, environmental impact, cause, nature of impact, etc. Information from 1988-2002 was part of the ORIS (Occurrence Reporting Information System). The SAC (Spills Action Centre) handles all spills reported in Ontario. Regulations for spills in Ontario are part of the MOE's Environmental Protection Act, Part X. The Ministry of the Environment, Conservation and Parks cites the coronavirus pandemic as an explanation for delays in releasing data pursuant to requests. | | |
| Government Publication Date: 1988-Sep 2020; Dec 2020-Mar 2021 | | |

Wastewater Discharger Registration Database:

Provincial [SRDS](#)

Information under this heading is combination of the following 2 programs. The Municipal/Industrial Strategy for Abatement (MISA) division of the Ontario Ministry of Environment maintained a database of all direct dischargers of toxic pollutants within nine sectors including: Electric Power Generation; Mining; Petroleum Refining; Organic Chemicals; Inorganic Chemicals; Pulp & Paper; Metal Casting; Iron & Steel; and Quarries. All sampling information is now collected and stored within the Sample Result Data Store (SRDS).

Government Publication Date: 1990-Dec 31, 2020

Anderson's Storage Tanks:

Private [TANK](#)

The information provided in this database was collected by examining various historical documents, which identified the location of former storage tanks, containing substances such as fuel, water, gas, oil, and other various types of miscellaneous products. Information is available in regard to business operating at tank site, tank location, permit year, permit & installation type, no. of tanks installed & configuration and tank capacity. Data contained within this database pertains only to the city of Toronto and is not warranted to be complete, exhaustive or authoritative. The information was collected for research purposes only.

Government Publication Date: 1915-1953*

Transport Canada Fuel Storage Tanks:

Federal [TCFT](#)

List of fuel storage tanks currently or previously owned or operated by Transport Canada. This inventory also includes tanks on The Pickering Lands, which refers to 7,530 hectares (18,600 acres) of land in Pickering, Markham, and Uxbridge owned by the Government of Canada since 1972; properties on this land has been leased by the government since 1975, and falls under the Site Management Policy of Transport Canada, but is administered by Public Works and Government Services Canada. This inventory provides information on the site name, location, tank age, capacity and fuel type.

Government Publication Date: 1970 - Dec 2020

Variations for Abandonment of Underground Storage Tanks:

Provincial [VAR](#)

Listing of variances granted for storage tank abandonment. This is not a comprehensive or complete inventory of tank abandonment variances in the province; this listing is a copy of tank abandonment variance records previously obtained under Access to Public Information. In Ontario, registered underground storage tanks must be removed within two years of disuse; if removal of a tank is not feasible, an application may be sought for a variance from this code requirement.

Records are not verified for accuracy or completeness.

Government Publication Date: Feb 28, 2022

Waste Disposal Sites - MOE CA Inventory:

Provincial [WDS](#)

The Ontario Ministry of Environment, Waste Management Branch, maintains an inventory of known open (active or inactive) and closed disposal sites in the Province of Ontario. Active sites maintain a Certificate of Approval, are approved to receive and are receiving waste. Inactive sites maintain Certificate(s) of Approval but are not receiving waste. Closed sites are not receiving waste. The data contained within this database was compiled from the MOE's Certificate of Approval database. Locations of these sites may be cross-referenced to the Anderson database described under ERIS's Private Source Database section, by the CA number. All new Environmental Compliance Approvals handed out after Oct 31, 2011 for Waste Disposal Sites will still be found in this database.

Government Publication Date: Oct 2011- Aug 31, 2022

Waste Disposal Sites - MOE 1991 Historical Approval Inventory:

Provincial [WDSH](#)

In June 1991, the Ontario Ministry of Environment, Waste Management Branch, published the "June 1991 Waste Disposal Site Inventory", of all known active and closed waste disposal sites as of October 30th, 1990. For each "active" site as of October 31st 1990, information is provided on site location, site/CA number, waste type, site status and site classification. For each "closed" site as of October 31st 1990, information is provided on site location, site/CA number, closure date and site classification. Locations of these sites may be cross-referenced to the Anderson database described under ERIS's Private Source Database section, by the CA number.

Government Publication Date: Up to Oct 1990*

Water Well Information System:

Provincial [WWIS](#)

This database describes locations and characteristics of water wells found within Ontario in accordance with Regulation 903. It includes such information as coordinates, construction date, well depth, primary and secondary use, pump rate, static water level, well status, etc. Also included are detailed stratigraphy information, approximate depth to bedrock and the approximate depth to the water table.

Government Publication Date: Jun 30 2022

Definitions

Database Descriptions: This section provides a detailed explanation for each database including: source, information available, time coverage, and acronyms used. They are listed in alphabetic order.

Detail Report: This is the section of the report which provides the most detail for each individual record. Records are summarized by location, starting with the project property followed by records in closest proximity.

Distance: The distance value is the distance between plotted points, not necessarily the distance between the sites' boundaries. All values are an approximation.

Direction: The direction value is the compass direction of the site in respect to the project property and/or center point of the report.

Elevation: The elevation value is taken from the location at which the records for the site address have been plotted. All values are an approximation. Source: Google Elevation API.

Executive Summary: This portion of the report is divided into 3 sections:

'Report Summary'- Displays a chart indicating how many records fall on the project property and, within the report search radii.

'Site Report Summary'-Project Property'- This section lists all the records which fall on the project property. For more details, see the 'Detail Report' section.

'Site Report Summary-Surrounding Properties'- This section summarizes all records on adjacent properties, listing them in order of proximity from the project property. For more details, see the 'Detail Report' section.

Map Key: The map key number is assigned according to closest proximity from the project property. Map Key numbers always start at #1. The project property will always have a map key of '1' if records are available. If there is a number in brackets beside the main number, this will indicate the number of records on that specific property. If there is no number in brackets, there is only one record for that property.

The symbol and colour used indicates 'elevation': the red inverted triangle will dictate 'ERIS Sites with Lower Elevation', the yellow triangle will dictate 'ERIS Sites with Higher Elevation' and the orange square will dictate 'ERIS Sites with Same Elevation.'

Unplottables: These are records that could not be mapped due to various reasons, including limited geographic information. These records may or may not be in your study area, and are included as reference.