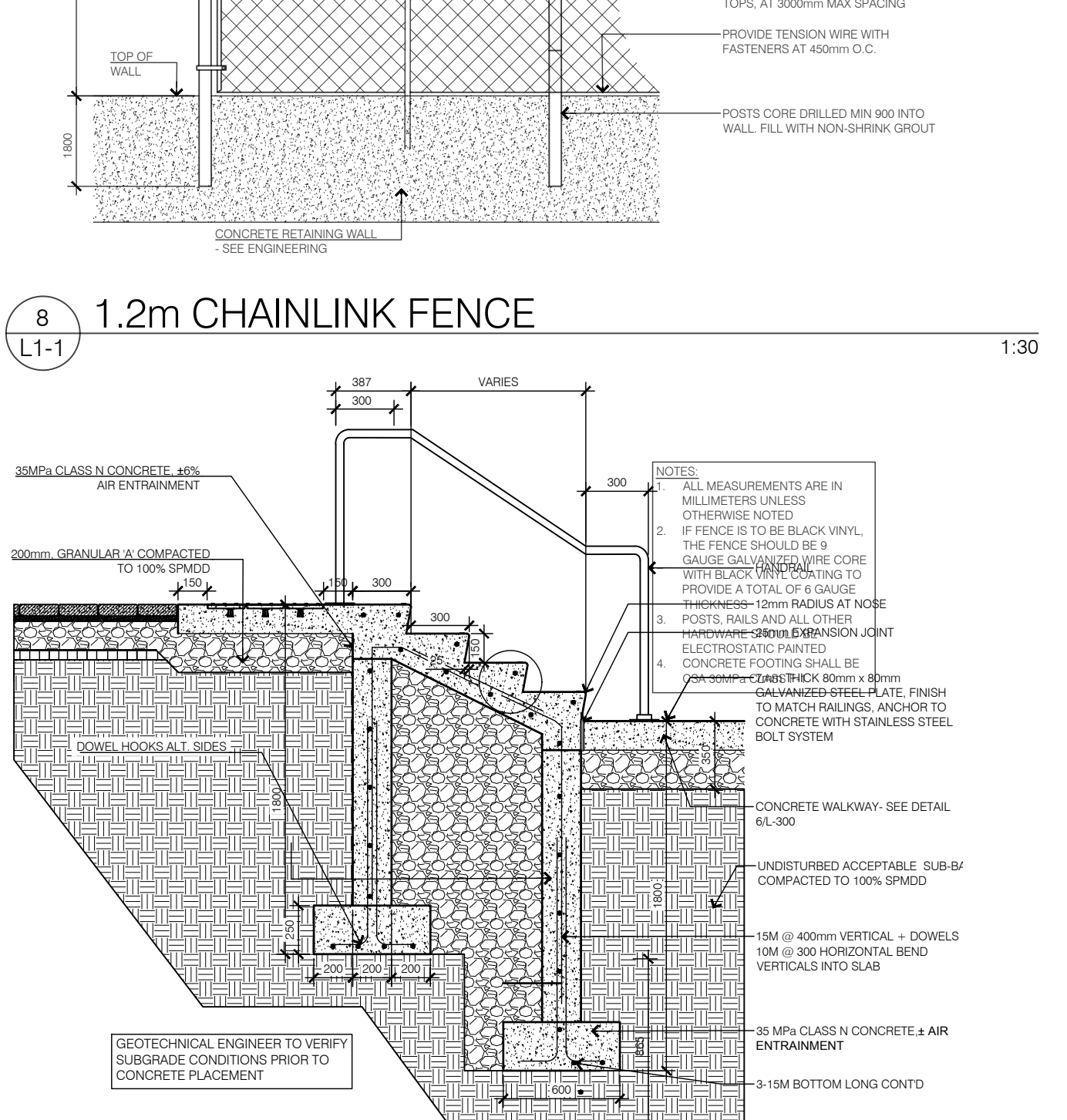
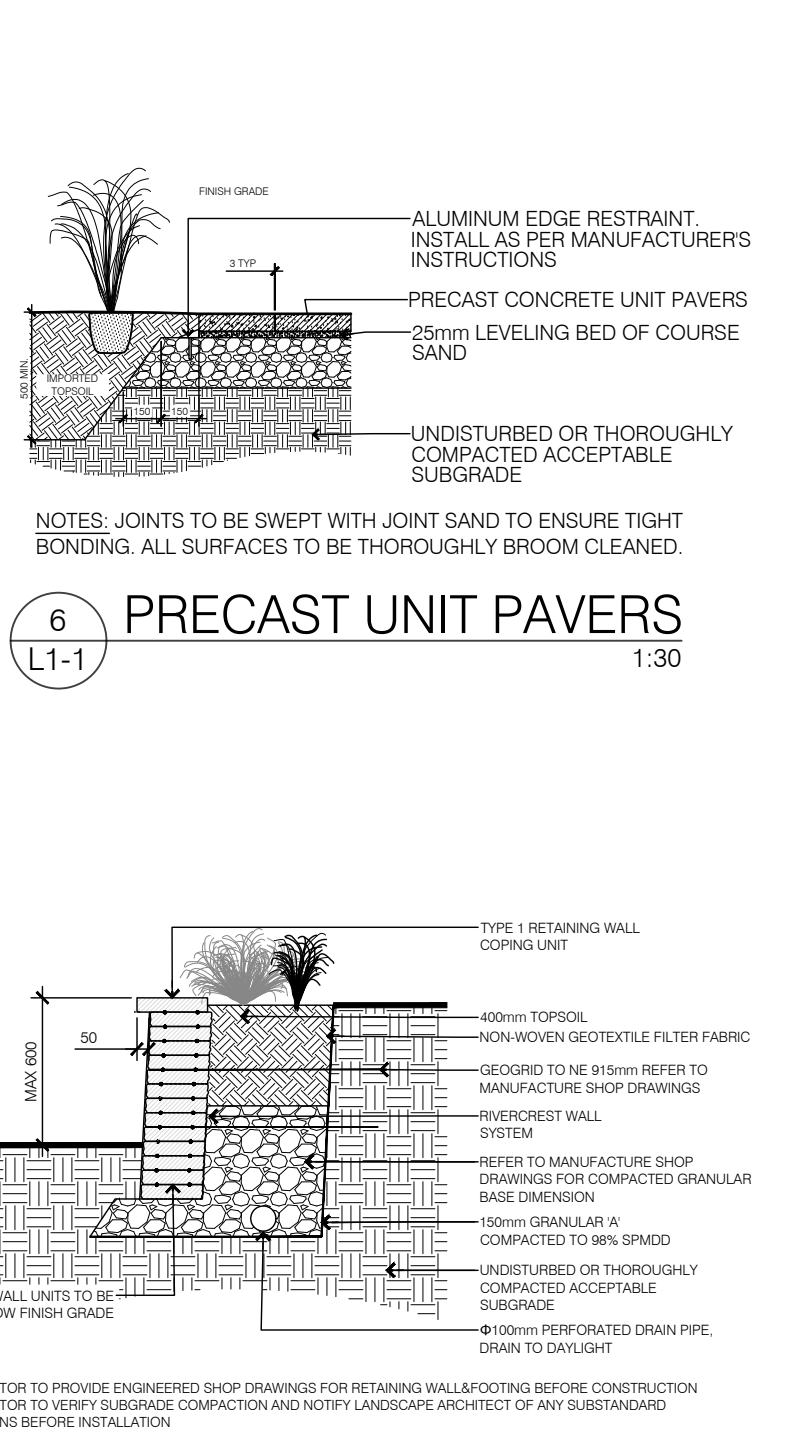
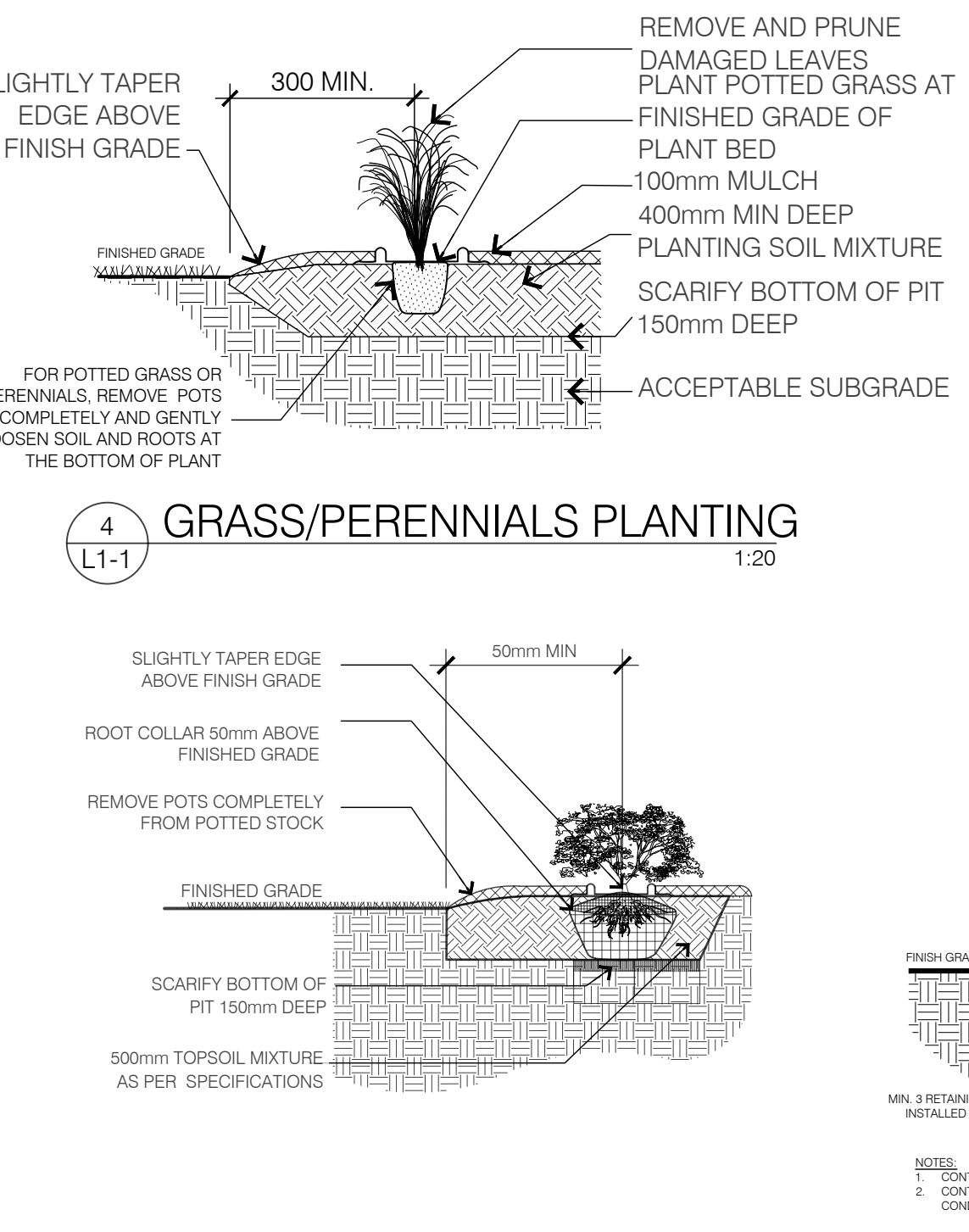
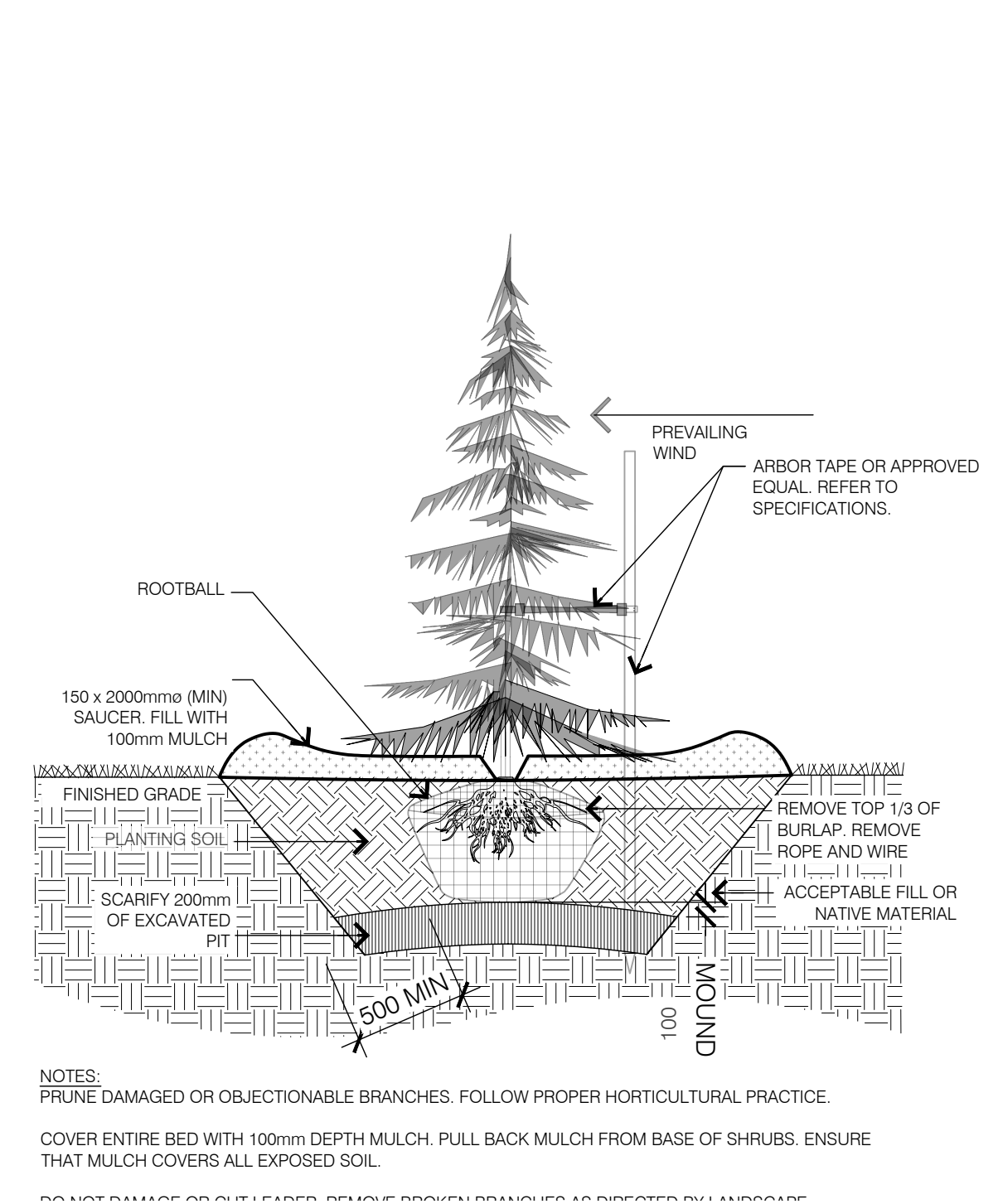
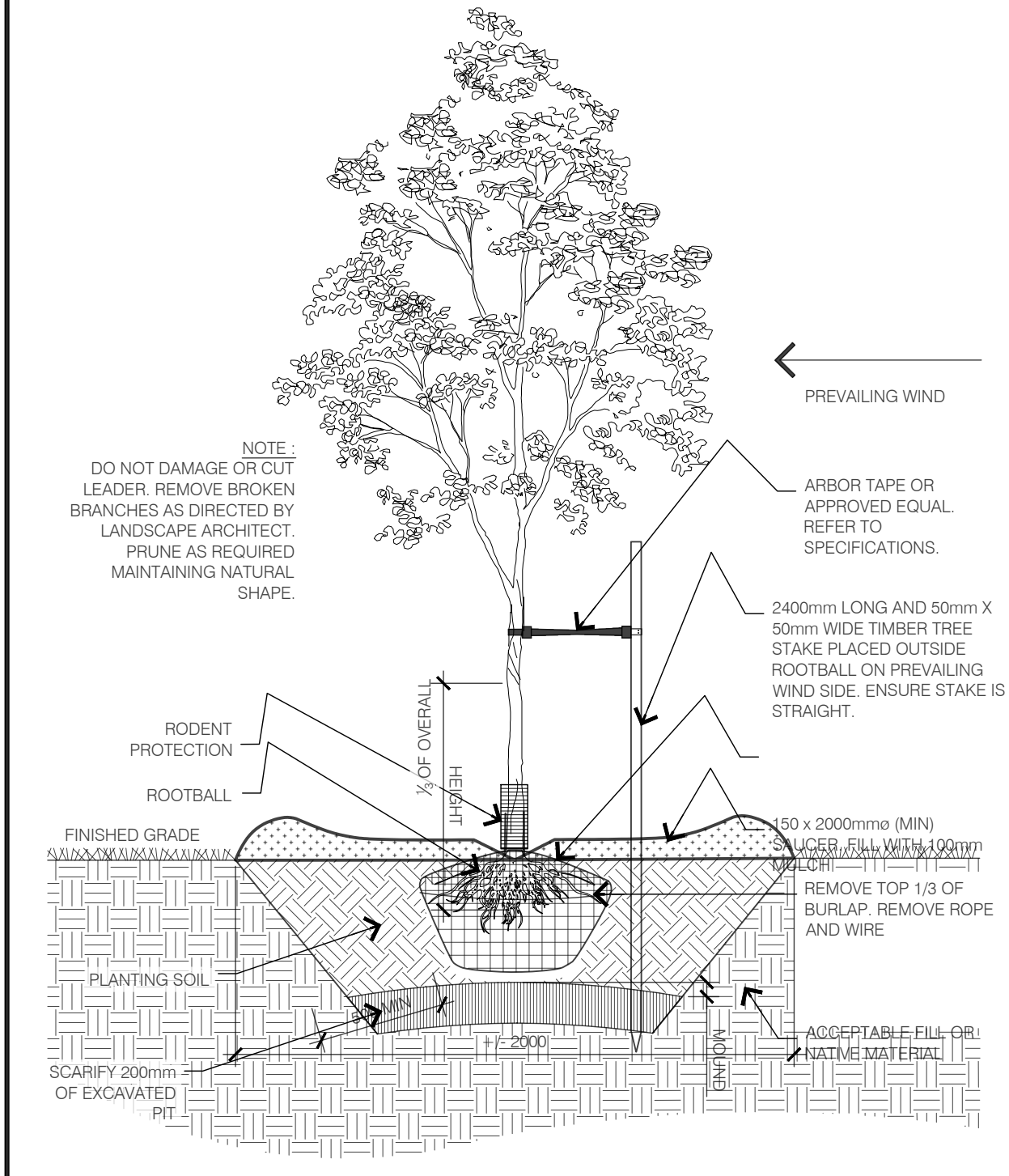
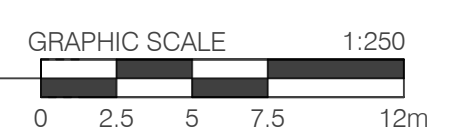


KEY MAP, NTS

L1-1 GENERAL NOTES

- All general site information and conditions compiled from architects and engineer's plans and surveys.
- Do not scale this drawing.
- Report any discrepancies prior to commencing work. No responsibility is born by the Landscape Architect for unknown subsurface conditions.
- Reinstatement all areas and items damaged as a result of construction activities to the satisfaction of the Landscape Architect.
- Drawing may not be used for construction until signed by Landscape Architect as issued for construction.
- The accuracy of the position of utilities is not guaranteed.
- Individual utility co. must be contacted for confirmation of utility existence and location prior to digging.
- This drawing is an instrument of service and requires the permission of the Landscape Architect for use. Copyright is reserved by the Landscape Architect, David M. Lashley.

1 LANDSCAPE PLAN
L1-1



NO.	DATE	DESCRIPTION
5	2022-06-16	COORDINATION
4	2022-05-17	REVISED FOR SPA
3	2022-03-22	ISSUED FOR SPA
2	2021-12-10	ISSUED FOR SPA
1	2021-11-24	ISSUED FOR REVIEW

SEAL: NORTH:

LASHLEY ASSOCIATES
LANDSCAPE ARCHITECTURE AND SITE ENGINEERING

ROSSMANN ARCHITECTURE
Engineers, Planners & Landscape Architects

NOVATECH
Engineers, Planners & Landscape Architects

PROJECT:
Hillside Commons
Apartments Residential Development
3277 St. Joseph Blvd.
Orléans, Ottawa, ON K1C 1T1

DRAWING TITLE:
LANDSCAPE PLAN

DATE: 2021-09-17 **DRAWING NO.:** L1-1
SCALE: AS SHOWN
DRAWN BY: NG-RP
LA PROJECT NO.: 21823-1