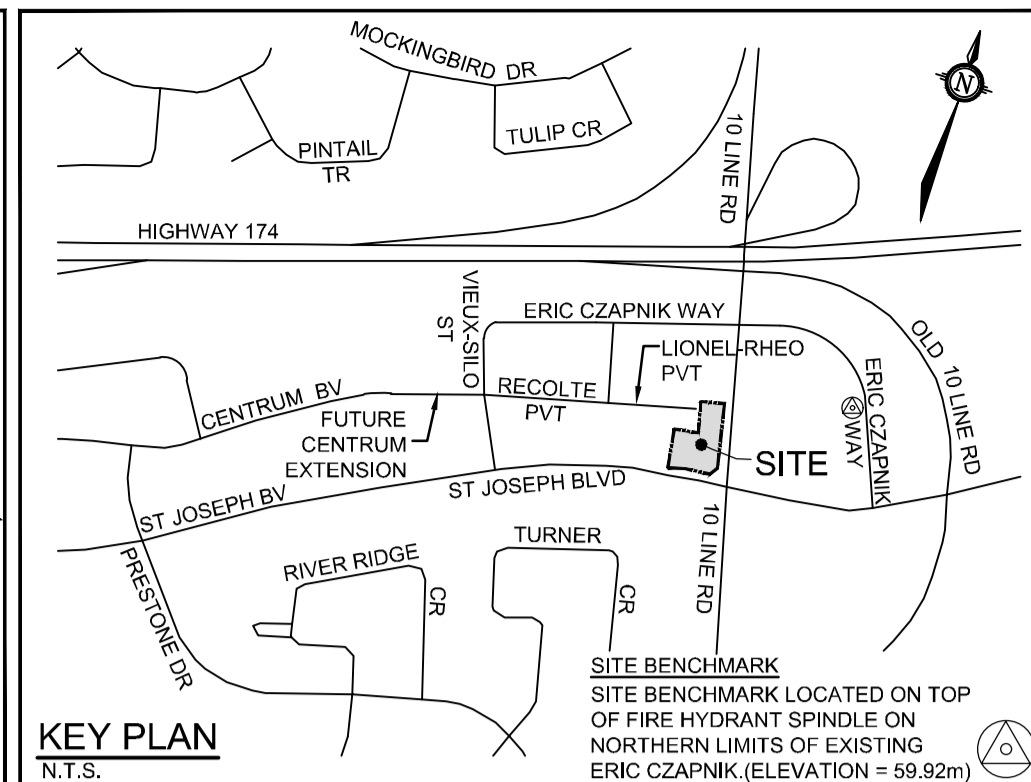


TENTH LINE ROAD

ST. JOSEPH BOULEVARD

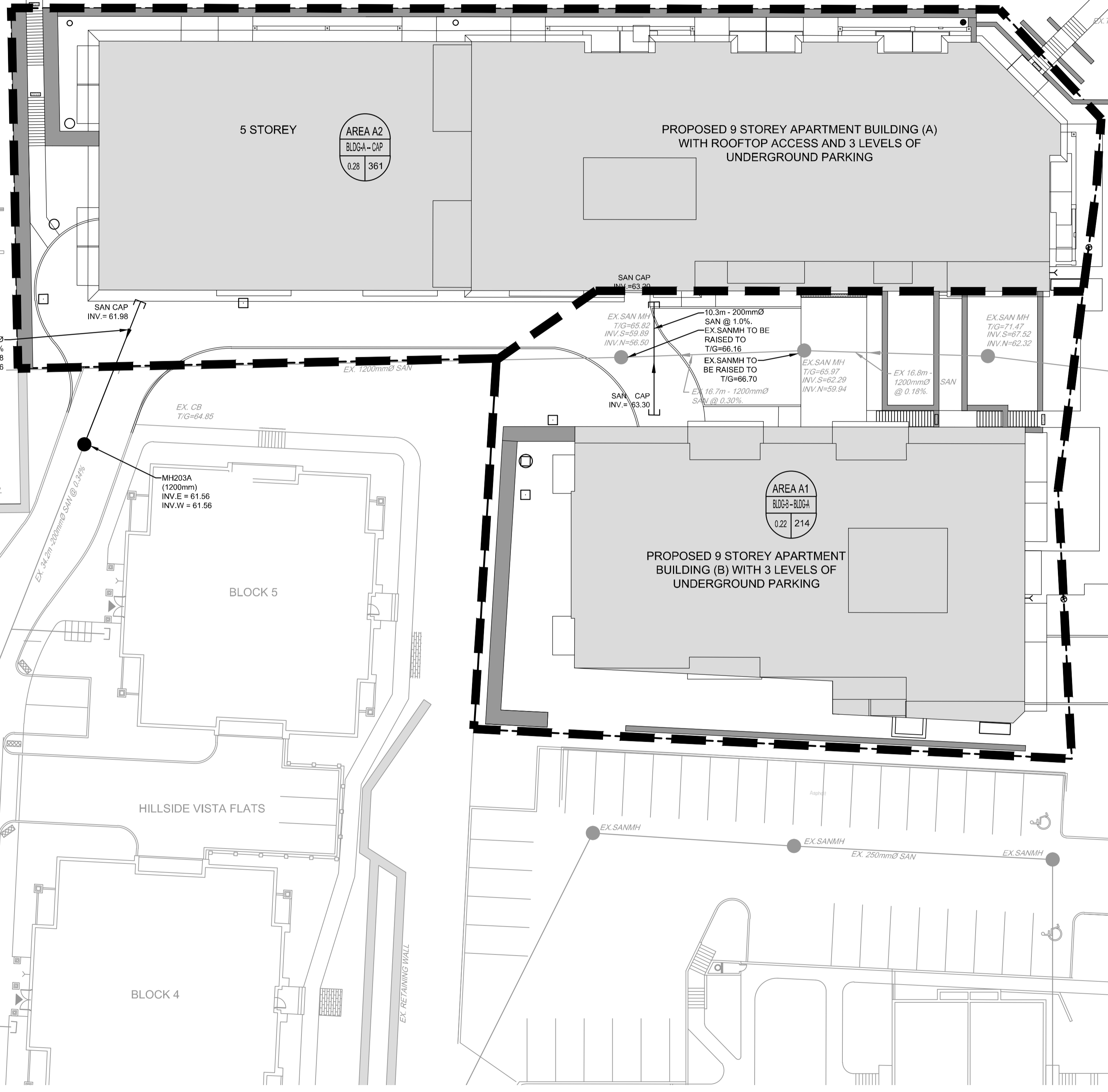
NORTH

KEY PLAN
N.T.S.



LEGEND

- SITE BOUNDARY
- SANITARY AREA DRAINAGE BOUNDARY
- EX. SAN. MH
- EX. SAN. MH
- PROPOSED SANITARY MANHOLE AND SEWER WITH DIRECTION OF FLOW
- SAN. MH
- AREA A1
- BLDG-B, BLDG-A
- 0.22 214
- 0.22 361
- AREA ID
- FLOW PATH
- POPULATION
- DRAINAGE AREA (hectare)



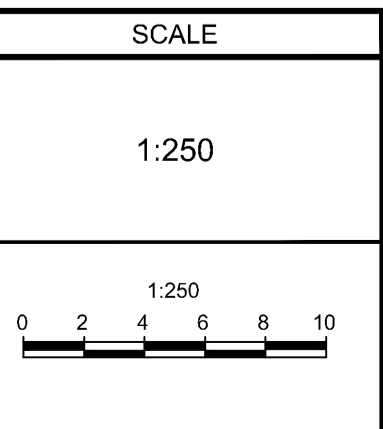
APPROVED
By Adam Brown at 2:06 pm, Dec 05, 2023

AR

ADAM BROWN
MANAGER, DEVELOPMENT REVIEW - RURAL
PLANNING, REAL ESTATE & ECONOMIC DEVELOPMENT
DEPARTMENT, CITY OF OTTAWA

NOTE:
THE POSITION OF ALL POLE LINES, CONDUITS,
WATERMANS, SEWERS AND OTHER
UNDERGROUND AND OVERGROUND UTILITIES AND
STRUCTURES IS NOT NECESSARILY SHOWN ON
THE CONTRACT DRAWINGS, AND WHERE SHOWN,
THE ACCURACY OF THE POSITION OF SUCH
UTILITIES AND STRUCTURES IS NOT GUARANTEED.
BEFORE STARTING WORK, DETERMINE THE EXACT
LOCATION OF ALL SUCH UTILITIES AND
STRUCTURES AND ASSUME ALL LIABILITY FOR
DAMAGE TO THEM.

No.	REVISION	DATE	BY
5.	ISSUED FOR SITE PLAN APPROVAL	AUG 11/23	DDB
4.	ISSUED FOR CITY OF OTTAWA REVIEW	JUN 2/23	DDB
3.	ISSUED FOR CITY OF OTTAWA REVIEW	JAN 27/23	DDB
2.	ISSUED FOR CITY OF OTTAWA REVIEW	MAY 8/22	DDB
1.	ISSUED FOR CITY OF OTTAWA REVIEW	DEC 23/21	DDB



DESIGN	DBB
CHECKED	DBB
DRAWN	AE / SM
CHECKED	DBB
APPROVED	DBB



NOVATECH
Engineers, Planners & Landscape Architects
Suite 200, 240 Michael Cowpland Drive
Ottawa, Ontario, Canada K2M 1P6
Telephone (613) 254-9643
Facsimile (613) 254-5867
Website www.novatech-eng.com

CITY OF OTTAWA HILLSIDE COMMONS ORLEANS TOWN CENTER		PROJECT No. 120237-00
DRAWING NAME SANITARY DRAINAGE AREA PLAN		REV # 5
		DRAWING No. 120237-SAN

M:\2020\120237\CADD\Design\120237-SAN\Long_SAN_Aug_04_2023_2:59pm_smmth@cs.c

D07-12-21-0229