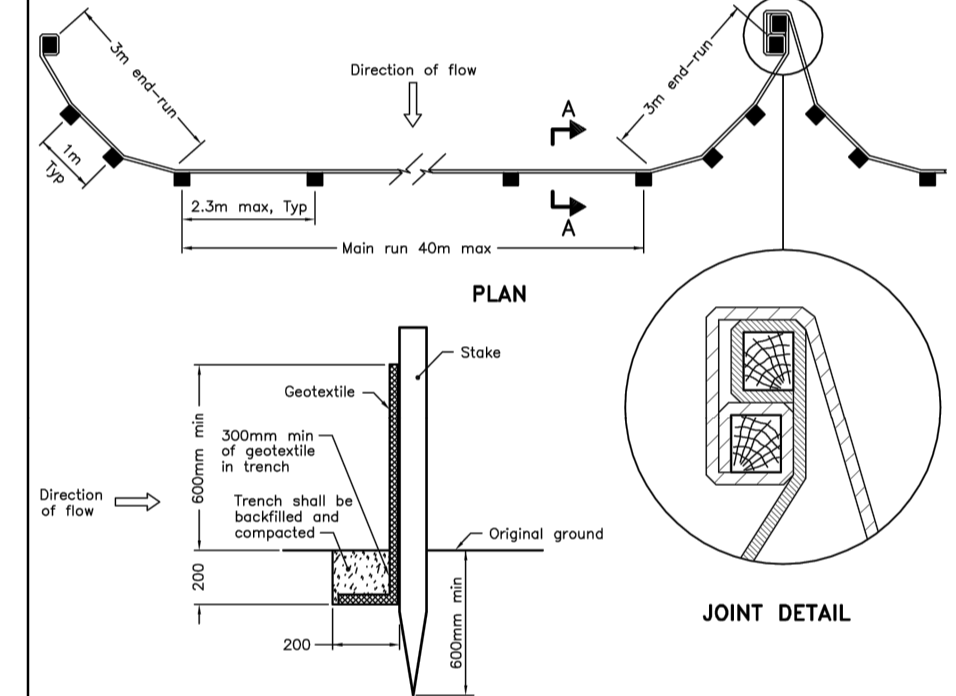
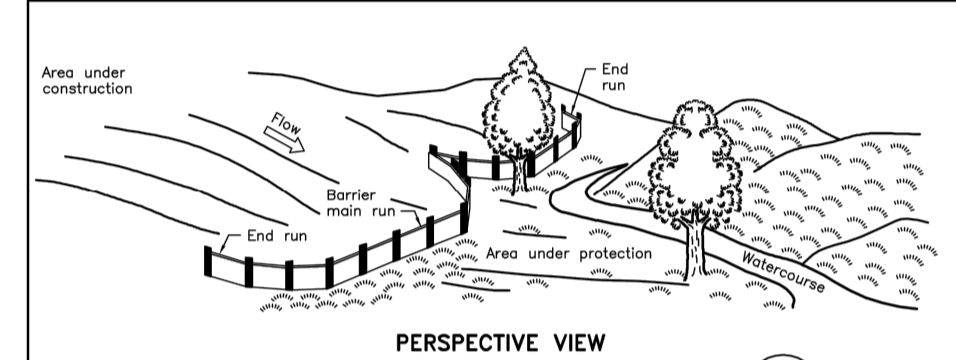


**LEGEND**

--- (dashed line)	SITE BOUNDARY	⊗ (circle with cross)	PROPOSED CATCHBASIN MANHOLE INSERT
--- (dotted line)	MAXIMUM 3:1 SIDESLOPE	⊗ (circle with cross)	PROPOSED CATCHBASIN INSERT
--- (dashed line with dots)	PROPOSED CENTRELINE SWALE	⊗ (circle with cross)	PROPOSED SILT FENCE (SEE OPSD 219.110)
○ (circle)	PROPOSED HYDRANT LOCATION	⊗ (circle with cross)	PROPOSED MUD MAT
○ (circle)	PROPOSED SANITARY MANHOLE	○ (circle)	
○ (circle)	PROPOSED STORM MANHOLE	○ (circle)	
○ (circle)	PROPOSED CATCHBASIN MANHOLE	○ (circle)	
○ (circle)	PROPOSED CATCHBASIN	○ (circle)	
○ (circle)	EXISTING SANITARY MANHOLE	○ (circle)	
○ (circle)	EXISTING STORM MANHOLE	○ (circle)	
○ (circle)	EXISTING CATCHBASIN MANHOLE	○ (circle)	
○ (circle)	EXISTING CATCHBASIN	○ (circle)	

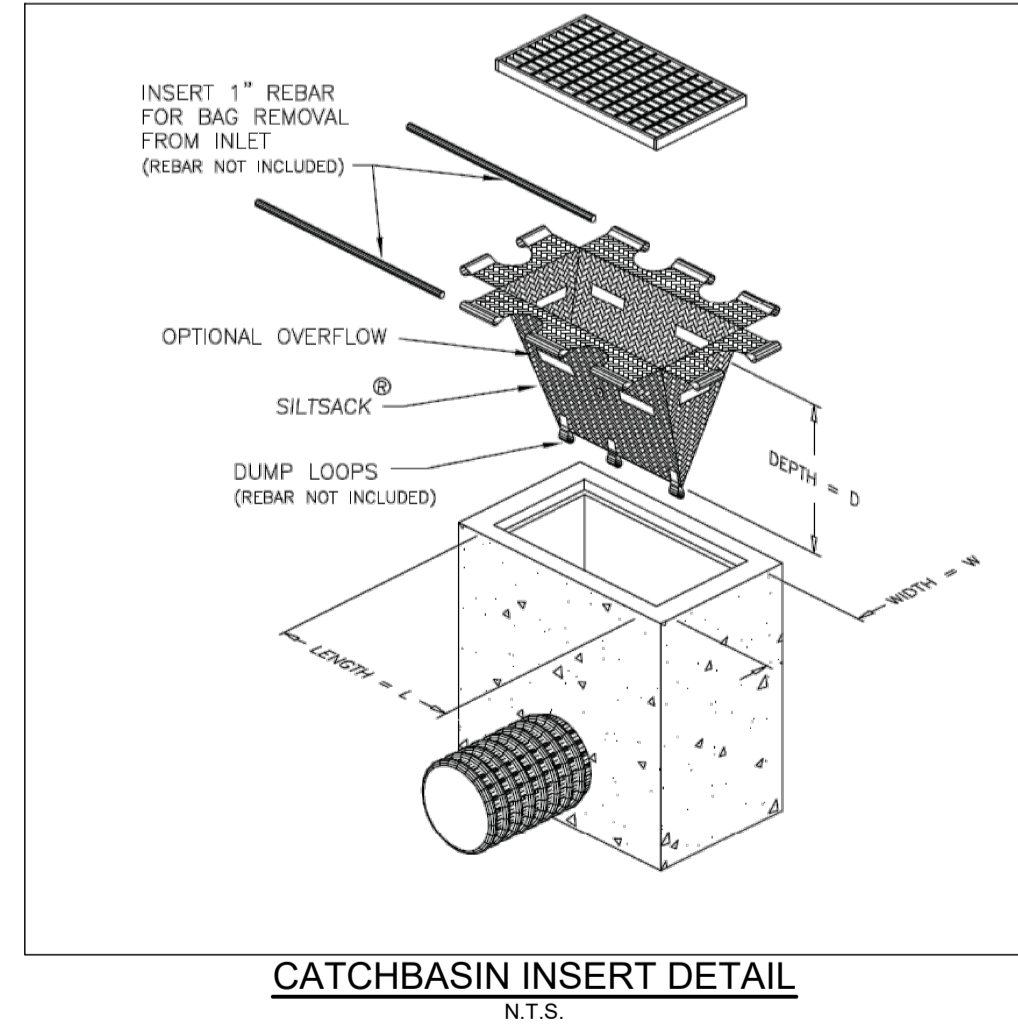
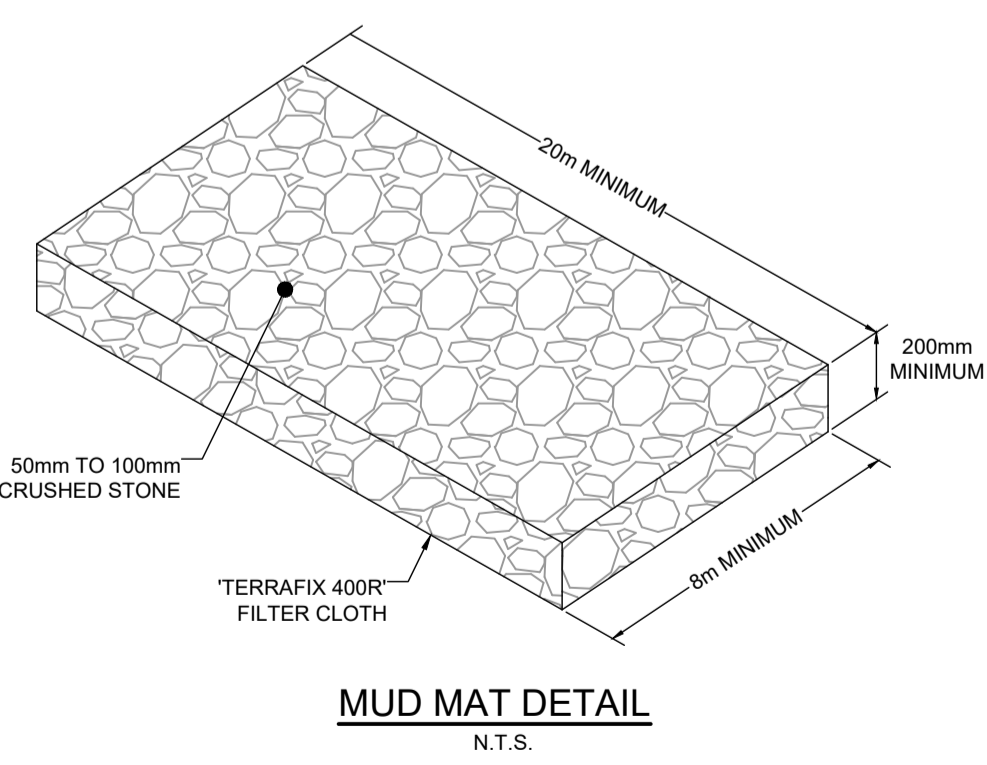


NOTE:  
A All dimensions are in millimetres unless otherwise shown.

ONTARIO PROVINCIAL STANDARD DRAWING Nov 2015 [Rev] 2

**LIGHT-DUTY SILT FENCE BARRIER**

OPSD 219.110



NOTE:  
THE POSITION OF ALL POLE LINES, CONDUITS, WATERMANS, SEWERS AND OTHER UNDERGROUND AND OVERGROUND UTILITIES AND STRUCTURES IS NOT NECESSARILY SHOWN ON THE CONTRACT DRAWINGS, AND WHERE SHOWN, THE ACCURACY OF THE POSITION OF SUCH UTILITIES AND STRUCTURES IS NOT GUARANTEED. BEFORE STARTING WORK, DETERMINE THE EXACT LOCATION OF ALL SUCH UTILITIES AND STRUCTURES AND ASSUME ALL LIABILITY FOR DAMAGE TO THEM.

**PRELIMINARY  
NOT FOR  
CONSTRUCTION**

No.	REVISION	DATE	BY
1.	ISSUED FOR CITY OF OTTAWA REVIEW	DEC 23/21	DDB

SCALE

1:250

DESIGN	DDB
CHECKED	DDB
DRAWN	MTM
CHECKED	DDB
APPROVED	DDB

**FOR REVIEW ONLY**

LICENSED PROFESSIONAL ENGINEER  
D. D. BLAIR  
100122737  
DEC 23 2021  
PROVINCE OF ONTARIO

**NOVATECH**  
Engineers, Planners & Landscape Architects  
Suite 200, 240 Michael Cowpland Drive  
Ottawa, Ontario, Canada K2M 1P6  
Telephone (613) 254-9643  
Facsimile (613) 254-5867  
Website www.novatech-eng.com

CITY OF OTTAWA HILLSIDE COMMONS ORLEANS TOWN CENTER		PROJECT No.	120237-00
DRAWING NAME		REV	REV # 1
<b>EROSION &amp; SEDIMENT CONTROL PLAN</b>		DRAWING No.	120237-ESC

M:\2020\120237\CAD\Design\120237-ESC.dwg, ESC, Dec 23, 2021, 12:42am, mmckeeough